UNIVERSITY OF TORONTO
3 1761 00485968 2

UNIV. OF
TORONTO
LIBRARY

THE SURVEY GAZETTEER OF THE BRITISH ISLES

TOPOGRAPHICAL, STATISTICAL AND COMMERCIAL

COMPILED FROM THE 1901 CENSUS AND THE LATEST OFFICIAL RETURNS

EDITED BY

J. G. BARTHOLOMEW

F.R.S.E., F.R.G.S., EDITOR OF THE SURVEY ATLAS OF ENGLAND AND WALES
THE ATLAS OF SCOTLAND, ETC.

WITH APPENDICES AND SPECIAL MAPS

87991
2/6/08

LONDON
GEORGE NEWNES, LIMITED
1904

DA
640
B23

PREFACE

THE SURVEY GAZETTEER OF THE BRITISH ISLES aims, as its name implies, at being a Survey of British Topography, a complete index of all places of importance or interest in the country, a descriptive and statistical summary of the geographical features of Great Britain and Ireland. The present work is based on the 96 volumes containing the Census of 1901, together with the 696 sheets of the one-inch Ordnance Survey of the United Kingdom. It also incorporates the substance of all the principal works on British Topography, Statistics, and Commerce.

The plan of the Survey Gazetteer is essentially the same as the *Gazetteer of the British Isles*, edited by my late father about eighteen years ago, but since that time great changes have occurred which now render that work more or less obsolete. The authorities which we then used are now superseded. The population of the country has increased by more than seven millions. Trade and industries have greatly developed, railways and roads have extended, towns and villages have grown or decreased, while new towns and villages, harbours and docks, have sprung into existence. There are also hundreds of new railway stations, new post offices, new mansion houses, and many other new features, all of which have to be included in such a work of reference. It will thus be seen that the Survey Gazetteer is really a new work although on the same lines as its predecessor.

To any one consulting a gazetteer, the two questions to be answered about any place are, first, "Where is it?" and second, "What about it?" To answer these questions exactly, concisely, and yet with sufficient definite detail, is the aim of the present work. Every article has been compressed into the smallest space consistent with clearness, while the use of familiar abbreviations and the grouping of places of the same name under one heading has brought the work into a compact and convenient form.

Comparative statistics dealing with general trade, shipping, imports and exports, railways, agriculture, parliamentary representation, weather, &c., have been tabulated in an Appendix. In this form they will be found useful for comparison and easy reference.

The series of maps, which has been specially prepared for the work, illus-

trates the most interesting features of its various geographical aspects—physical, commercial, demographical and political. Plans of the chief towns, revised to date, have also been added for reference.

In conclusion we would add that although every care has been taken to avoid errors and omissions, yet, in such a work, covering a wide field and involving a great multiplicity of facts, it is most difficult to ensure perfect accuracy. Changes are constantly taking place throughout the country, and as no systematic record of such changes is available, one has to compile information from many and varied authorities of unequal value. It is however hoped that careful revision has eliminated all serious errors and omissions, but if any should be detected, the editor will be glad to know of them that they may be rectified in future editions.

J. G. BARTHOLOMEW.

EDINBURGH, *January* 1904.

LIST OF MAPS

PHYSICAL MAPS OF THE BRITISH ISLES.

1. DIAGRAM OF COMPARATIVE HEIGHTS.
2, 3. HEIGHT OF LAND AND DEPTH OF SEA.
4, 5. GENERAL GEOLOGICAL FEATURES.
6, 7. PREVAILING VEGETATION.
8. RIVER BASINS AND TIDES.
9. JANUARY AND JULY TEMPERATURE.
10. ACTUAL ANNUAL TEMPERATURE.
MONTHLY TEMPERATURE AT LONDON.
11. JANUARY AND JULY RAINFALL.
12. MEAN ANNUAL RAINFALL.
VARIATION OF MONTHLY RAINFALL AT LONDON.

COMMERCIAL MAPS OF THE BRITISH ISLES.

13, 14. RAILWAY AND STEAMSHIP ROUTES.
15, 16. GENERAL ROAD MAP.
17, 18. RAILWAYS OF ENGLAND AND WALES.
19. " SCOTLAND.
20. " IRELAND.
21, 22. LIGHTHOUSES AND CANALS.
23. DISTRIBUTION OF CROPS AND PASTURE.
24. GREEN AND CORN CROPS.
25. DISTRIBUTION OF CATTLE AND SHEEP.
26. COAL AND IRON INDUSTRIES.
27. { TEXTILE MANUFACTURES. / HARDWARE MANUFACTURES, ETC.
28. COMPARATIVE VALUATION OF LANDS.
29. DIAGRAMS OF BRITISH IMPORTS.
30. " BRITISH EXPORTS.

DEMOGRAPHIC MAPS OF THE BRITISH ISLES.

31. GENERAL DISTRIBUTION OF POPULATION.
32. POPULATION OF LONDON DISTRICT.
33. " CENTRAL SCOTLAND.
34. AGRICULTURAL AND INDUSTRIAL POPULATION.
35. { TOTAL DEATH RATE. / INFANT DEATH RATE.
36. { DEATH RATE FROM PHTHISIS. / " ZYMOTIC DISEASES.
37. CRIME AND TEMPERANCE.
38. LUNACY AND PAUPERISM.

POLITICAL MAPS OF THE BRITISH ISLES.

39. PARLIAMENTARY BOROUGHS OF ENGLAND AND WALES.
40. PARLIAMENTARY COUNTY DIVISIONS OF ENGLAND AND WALES.
41. PARLIAMENTARY DIVISIONS OF SCOTLAND.
42. " " IRELAND.
43. PARL. DIVISIONS OF LONDON.
44, 45. ADMINISTRATIVE COUNTIES.
46. ECCLESIASTICAL DIVISIONS OF ENGLAND.
47. { PROTESTANTS IN IRELAND. / ROMAN CATHOLICS IN IRELAND.
48. NAVAL AND MILITARY STATIONS.

PLANS OF PRINCIPAL TOWNS IN BRITISH ISLES.

(*Arranged in order of Population.*)

49, 50. CENTRAL LONDON.
51. GLASGOW.
52. MANCHESTER AND SALFORD.
53. LIVERPOOL.
54. BIRMINGHAM.
55. LEEDS.
56. SHEFFIELD.
57. DUBLIN.
58. BRISTOL.
59. EDINBURGH.
60. BELFAST AND CORK.
61. NEWCASTLE AND GATESHEAD.
62. BRADFORD.
63. HULL.
64. NOTTINGHAM.

EXPLANATION OF TERMS.

Barony.—A petty sessional division of Irish counties; the term in Britain applies to the estates of Barons.

Borough.—A town (of England, Wales, or Ireland) sending members to Parliament, or which is governed by municipal charter. A County Borough is any borough instituted by the Local Govt. Act, 1888, which either has a population of not less than 50,000, or is a county of itself. Such boroughs are, for the purposes of the Act, administrative counties.

Burgh.—The Scottish equivalent for "borough." There are three kinds of burghs, viz., parliamentary burghs; municipal (or police) burghs; royal burghs (governed by crown charters); and, formerly, *burghs of barony* (governed by magistrates, but subject to the superior of the barony).

Chapelry.—An ecclesiastical division of a parish or parishes; is now generally termed ecclesiastical district.

Civil Parish.—A place where a separate poor rate is levied; in England and Wales many former townships have been constituted civil parishes. Where "par." is inserted, "civ. par." is to be understood, unless otherwise stated as "eccl. dist." or "q.s. par."

Commot.—A territorial division, restricted to the county of Carmarthen; derived from "commonty," *i.e.*, pasture right.

County or Shire.—A territorial division. Three terms are employed to describe a county.

* (*a*) Ancient, Geographical or Civil County. Consists of Parliamentary Constituencies and Ecclesiastical Parishes.

† (*b*) Administrative County. Consists of Petty Sessional Divisions, Urban and Rural Districts, and Civil Parishes.

(*c*) Registration County. Registration Districts (usually identical with Poor Law Unions or Parishes) and their Constituent Civil Parishes.

* There is no ancient County of London. By Local Govt. Act, 1888, London was constituted an Administrative County from parts of the Ancient Counties of Middlesex, Surrey, and Kent.

† In Scotland, the Administrative County is exclusive of Burghs, Parliamentary or Royal, but inclusive of Police Burghs.

Croft.—A small farm or field.

Ecclesiastical District.—A division, for ecclesiastical purposes only, of a parish or parishes.

Hamlet.—A small scattered village, a group of houses, a section of a parish.

Hundred.—A territorial division of most English and Welsh counties; is supposed to have originally contained a hundred families.

Landward.—The rural part of a parish or district.

Lathe.—A division of the county of Kent, containing several hundreds or liberties; each lathe had a lathe-reeve or under-sheriff.

Liberty.—A territorial division in several English counties; sometimes embracing more than one parish, and enjoying certain stated privileges.

Local Government District.—A town, or other populous place of a more or less urban nature, which has adopted the Public Health Act.

Market Town.—A town holding markets on specified days—generally once a week.

Metropolitan Borough.—A division of the administrative county of London: the term is restricted to this county.

Mother Church.—That part which retains for ecclesiastical purposes the name of the parent parish.

Parish.—A division for combined civil and ecclesiastical purposes.

Quoad Sacra Parish.—An ecclesiastical division in Scotland.

Rape.—A division of the county of Sussex, containing several hundreds or liberties; from *krepp* (or rope); the Norman method of dividing the land.

Riding.—A term applied to the three divisions of the county of York; from the Saxon *triding*, *i.e.* third part; Cork co. is divided into *Ridings;* the term also applies generally to an excise circuit.

Soke.—A liberty (from the Norman *soc* and *sac*); now only used in the county of Northampton.

Tithing.—A place where a separate ecclesiastical rate is levied.

Townland.—The equivalent in Ireland of Township: which see.

Township.—A civil division of an ancient parish or parishes in England and Wales, for the levying of a separate poor rate.

Urban District.—A term applied to "Local Government District." *See above.*

Wapentake.—A division for military purposes; the term is restricted to the counties of Lincoln, Notts, and York.

Ward.—A division of the counties of Cumberland, Durham, Northumberland, and Westmoreland; the county of Lanark is divided into *Wards* (Upper and Lower); the term also applies to the divisions of boroughs, and also to divisions of parishes within the area of the various Metropolitan Boroughs.

Note.—Terms in italics are now practically obsolete.

LIST OF ABBREVIATIONS

THE FOLLOWING ABBREVIATIONS ARE USED THROUGHOUT THE WORK:—

ac.	acres.
admin.	administrative.
affl.	affluent.
alt.	altitude.
bor.	borough.
civ.	civil.
co.	county.
dist.	district.
div.	division.
E. R.	East Riding.
eccl.	ecclesiastical.
ft.	feet.
isl.	island.
m.	mile, or miles.
mfrs.	manufactures.
met.	metropolitan.
mt.	mountain.
mun.	municipal.
N. R.	North Riding.
par.	parish.
parl.	parliamentary.
pl.	place.
P.O.	post-office.
pop.	population.
prom.	promontory.
q.s.	*quoad sacra.*
r.	river.
ry. sta.	railway station.
sub.	suburb.
T.O.	telegraph office.
urb.	urban.
vil.	village.
W. R.	West Riding.

RAILWAY ABBREVIATIONS

B. & C. D. R.	Belfast and County Down Railway.
B. & N. C. R.	Belfast and Northern Counties Railway.
C. R.	Caledonian Railway.
Cam. R.	Cambrian Railways.
C. & L. R.	Cavan and Leitrim Railway.
C. L. C. R.	Cheshire Lines Committee Railway.
C. K. & P. R.	Cockermouth, Keswick, and Penrith Railway.
C. B. & S. C. R.	Cork, Bandon, and South Coast Railway.
C. B. & P. R.	Cork, Bandon, and Passage Railway.
D. W. & W. R.	Dublin, Wicklow, and Wexford Railway.
E. & W. J. R.	East and West Junction Railway.
G. & SW. R.	Glasgow and South-Western Railway.
G. C. R.	Great Central Railway.
G. E. R.	Great Eastern Railway.
G. N. R.	Great Northern Railway.
G. N. & G. E. J. R.	Great Northern and Great Eastern Joint Railway.
G. N. & L. & NW. J. R.	Great Northern and London and North-Western Joint Railway.
G. N. I. R.	Great Northern (Ireland) Railway.
G. N. S. R.	Great North of Scotland Railway.
G. S. & W. R.	Great Southern and Western Railway.
G. W. R.	Great Western Railway.
H. R.	Highland Railway.
H. B. & W. R. R.	Hull, Barnsley, and West Riding Railway.
I. o. M. R.	Isle of Man Railway.
I. o. W. R.	Isle of Wight Railway.
I. o. W. C. R.	Isle of Wight Central Railway.
L. & A. R.	Lanarkshire and Ayrshire Railway.
L. & Y. R.	Lancashire and Yorkshire Railway.
L. D. & E. C. R.	Lancashire, Derbyshire, and East Coast Railway.
L. & I. D. R.	London and India Docks Railway.
L. & NW. R.	London and North-Western Railway.
L. & SW. R.	London and South-Western Railway.
L. B. & S. C. R.	London, Brighton, and South Coast Railway.
L. T. & S. R.	London, Tilbury, and Southend Railway.
Met. R.	Metropolitan Railway.
Met. Dist. R.	Metropolitan District Raily.
M. R.	Midland Railway.
M. & G. N. J. R.	Midland and Great Northern Joint Railway.
M. & G. W. J. R.	Midland and Great Western Joint Railway.
M. & NE. J. R.	Midland and North-Eastern Joint Railway.
M. & SW. J. R.	Midland and South-Western Junction Railway.
M. G. W. R.	Midland Great Western Railway.
N. B. R.	North British Railway.
N. E. R.	North-Eastern Railway.
N. L. R.	North London Railway.
N. S. R.	North Staffordshire Railway.
P. & W. J. R.	Portpatrick and Wigtownshire Joint Railway.
S. & D. R.	Somerset and Dorset Railway.
SE. & C. R.	South-Eastern and Chatham Railways.
W. L. E. R.	West London Extension Railway.
W. M. & C. Q. R.	Wrexham, Mold, and Connah's Quay Railway.

TABLE OF LAND MEASURES

MEASURES OF LENGTH

Statute Mile	=	5280 feet; 1760 yards; 80 chains; 8 furlongs.
Irish Mile	=	6720 feet; 2240 yards.
Geographical or Nautical Mile	=	6085.2 feet; 2028.4 yards.
Furlong	=	660 feet; 220 yards.
Chain	=	66 feet; 22 yards.
Pole or Perch	=	$16\frac{1}{2}$ feet; $5\frac{1}{2}$ yards.
Degree	=	$69\frac{1}{8}$ statute miles, or 60 geographical miles.
League	=	3 miles.
Fathom	=	6 feet.

SQUARE OR SURFACE MEASURE

Square Mile	=	640 acres; 2560 roods; 6400 sq. chains; 3,097,600 sq. yards.
Acre	=	43,560 sq. feet; 4840 sq. yards; 160 sq. poles; 10 sq. chains; 4 roods.
Square Chain	=	4356 sq. feet; 484 sq. yards; 16 sq. poles.
Square Pole or Perch	=	$272\frac{1}{4}$ sq. feet; $30\frac{1}{4}$ sq. yards.
Square Yard	=	9 sq. feet.

NOTE.—All distances are given in English statute miles, and heights in English feet.

SURVEY GAZETTEER

OF

THE BRITISH ISLES

Aan, or **Aven,** streamlet, E. Grampians; forms part of boundary between Aberdeenshire and Kincardineshire; runs into the Feugh.

A'an, or **Avon,** loch, SW. Banffshire, among the Cairngorm mountains, 1½ m. long, at alt. of 2250 ft.; it is the head-water of r. AVON: which see.

Aasleagh, place, co. Mayo, 14 m. S. of Westport; P.O.

Abbas and Temple Combe, par., SE. Somerset, 4 m. S. of Wincanton; 1910 ac., pop. 678.

Abbenhall. See ABENHALL.

Abberley, par. and seat, NW. Worcestershire, 4 m. SW. of Stourport; 2360 ac., pop. 536; to the S. is **A. Hill**; P.O.

Abbert, seat, 10 m. NE. of Athenry, E. co. Galway.

Abbertoft. See HABERTOFT.

Abberton, par., NE. Essex, on Roman river, 4 m. S. of Colchester; 1068 ac., pop. 199; P.O.—**2. Abberton,** par. and seat, SE. Worcestershire, on r. Piddle, 4 m. NE. of Pershore sta.; 999 ac., pop. 90; has mineral springs.

Abberwick, par., NE. Northumberland, on r. Alne, 3 m. W. of Alnwick; 1680 ac., pop. 65.

Abbess Roding, par., W. Essex, 5 m. N. of Ongar; 1619 ac., pop. 213; P.O., called **Abbotts Roding.**

Abbethune, seat, Forfarshire, 1 m. from Inverkeilor ry. sta.

Abbey, par., in mun. bor. of Malmesbury, Wilts; 38 ac., pop. 106.—**2. Abbey, The,** par. and seat, E. Carnarvonshire, 3 m. N. of Llanrwst; 512 ac., pop. 30.—**3. Abbey,** ry. sta., Norfolk, on Stoke Ferry branch of G. E. R., 10½ m. SE. of Downham.—**4. Abbey,** ham., in Pembrokeshire, 1 m. W. of Cardigan.

Abbey.—vil., NE. Stirlingshire, on r. Forth, 1¼ m. NE. of Stirling.—**2. Abbey,** a precinct in Canongate, *q.s.* par., Edinburgh, containing Holyrood Palace and Abbey, and including the King's Park; ancient sanctuary for insolvent debtors, now abolished.—**3. Abbey,** *q.s.* par. on E. side of Edinburgh, adjacent to Abbeyhill ry. sta.; pop. 11,939.—**4. Abbey,** vil., in co. and 1¼ m. E. of Haddington, on r. Tyne; here stood a Cistercian nunnery (founded 1178), which was the meeting-place (1548) of the parliament that arranged Queen Mary's marriage with the Dauphin.—**5. Abbey,** *q.s.* par., in Arbroath town, Forfarshire; pop. 5563.—**6. Abbey,** *q.s.* par., in Paisley, Renfrewshire; pop. 15,057.

Abbey.—or **Corcomroe Abbey,** par., N. co. Clare, 2 m. S. of Burren; 4714 ac., pop. 422; contains the fine ruins of a Cistercian abbey (12th century).—**2. Abbey,** vil., co. Tipperary, 2 m. SW. of Clonmel sta.; pop. 131. - **3. Abbey,** isl., in Kenmare river, S. co. Kerry.—**4. Abbey,** pl., SE. co. Galway, 5 m. N. of Woodford; P.O.

Abbey Burn, stream, S. Kirkcudbrightshire, flowing 6 m. S. to the Solway Firth, at harbour of Burnfoot.

Abbeycartron, place, co. Roscommon, 5 m. W. of Elphin.

Abbey Craig, rocky eminence crowned by the Wallace Monument, Logie par., in co. and 1½ m. NE. of Stirling; alt. 362 ft.

Abbeycwmhir, par., NW. Radnorshire, 6 m. NE. of Rhayader; 11,345 ac., pop. 396; has remains of Cistercian abbey founded 1143; P.O., **Abbey Cwmhir.**

Abbeydale, ham. with ry. sta. (**Beauchief and Abbeydale**), M. R.; W. R. Yorksh., 3 m. SW. of Sheffield; P.O., T.O.

Abbeyderg, vil., S. co. Longford, about 7 m. S. of Longford ry. sta.

Abbey Demesnes, hamlet, in Winchcomb par., N. Gloucestershire; near site of old abbey.

Abbey Dore, par. and vil. with ry. sta., G. W. R., in co. and 11 m. SW. of Hereford, on r. Dore; 5503 ac., pop. 456; P.O.

Abbeydorney, or **Montnagee,** vil. with ry. sta., G. S. & W. R., O'Dorney par., NW. co. Kerry, 8 m. N. of Tralee; pop. 167; P.O., T.O.; near it stand the fine ruins of an abbey founded in 1154.

Abbeyfeale, par. and vil. with ry. sta., G. S. & W. R., SW. co. Limerick; 18,149 ac., pop. 4098; vil., pop. 932; P.O., T.O; there are upwards of 3000 ac. of bog and waste land from which turf is cut and sent to Newcastle 10 m. away, in exchange for limestone. Market day, *Monday.*

Abbey Foregate, suburb of Shrewsbury, Shropshire, and ry. sta., L. & NW. & G. W. R.; P.O., T.O.

Abbeygormacan, par., SE. co. Galway, 7 m. W. by N. of Eyrecourt; 11,756 ac., pop. 1082.

Abbey Green, or **Lesmahagow,** vil., in co. and 6 m. SW. of Lanark, on r. Nethan. See LESMAHAGOW.

Abbey Head, prom., on S. coast of co. and 5½ m. SE. of Kirkcudbright.

Abbey Hill, an eminence in Berwickshire, 6 m. NW. of Duns, alt. 913 ft.

Abbeyhill, suburb and ry. sta. and junc., N. B. R., on E. side of Edinburgh, adjacent to Holyrood Palace.

Abbey Holme, par., Cumberland. See HOLME ABBEY.

Abbey Isle, another name of AGHAMORE: which see.

Abbey Jerpoint, par., co. Kilkenny. See JERPOINT WEST.

Abbey Junction, ry. sta. on Carlisle and Silloth branch of N. B. R., NW. Cumberland, 5 m. E. of Silloth.

Abbeyknockmoy, par. and vil., N. co. Galway, 7 m. SE. of Tuam; 12,385 ac., pop. 2078.

Abbey Lands, vil., NE. Northumberland, 2 m. NW. of Alnwick.

Abbeylands, ham., Isle of Man, 1½ m. NE. of Laxey; P.O.

Abbeylara, par, vil., and seat, NE. co. Longford, 2 m. from Ballywillan ry. sta. and 3 m. SE. of Granard; 8568 ac., pop. 1050; vil., pop. 107; P.O.

Abbeyleix, par., market-town, and seat, S. Queen's co., 9 m. S. of Maryborough, with ry. sta. on G. S. & W. R.—par., 13,544 ac., pop. 2895; town, pop. 915; there are flour-mills and a woollen factory; limestone and freestone are quarried; P.O., T.O. Market day, *Saturday.*

Abbeymahon, par., S. co. Cork, 9 m. S. of Bandon; 4481 ac., pop. 1216; has remains of abbey.

Abbey Mills, vil., mid. Lancs., ½ m. E. of Withnell.

Abbey Precincts, extra-parochial dist. round Chester Cathedral, Cheshire.

Abbeyshrule, par. and vil., SE. co. Longford—par., 2340 ac., pop. 432; the vil. is 10 m. S. of Edgeworthstown, on the Royal Canal; there is a flour-mill and a blackstone quarry; P.O.

Abbeyside, a sub. of Dungarvan, S. co. Waterford; P.O.

Abbey St. Bathans, par., hamlet, and seat, NE. Berwickshire, on r. Whiteadder, 4½ m. SW. of Grant's House sta. and 7 m. NW. of Duns; 5845 ac., pop. 213; P.O.; part of the chapel of its 12th century nunnery is now the parish church; there is good trout fishing in the river.

Abbeystead, hamlet, N. Lancashire, 7 m. SE. of Lancas-

ter; here is a reservoir owned by the Lancaster Corporation Water Works; P.O., T.O.

Abbeystrand, hamlet, SW. co. Cork, 7 m. SW. of Skibbereen, on Baltimore Bay.

Abbeystrowry, par., containing part of Skibbereen town, SW. co. Cork; 9374 ac., pop. 3104.

Abbey Town, vil. with ry. sta., on Carlisle and Silloth branch N. B. R., NW. Cumberland, 4½ m. E. of Silloth; P.O., T.O.

Abbey Village, place, N. Lancash., 2 m. from Brinscall; P.O.

Abbey Wood, hamlet with ry. sta., SE. & C. R., W. Kent, 11 m. SE. of London.

Abbotrule, ancient par. with ruined church, and seat, mid. Roxburghshire, 6 m. S. by W. of Jedburgh, now divided among other parishes.

Abbots, hamlet, NE. Somerset, 6½ m. W. of Bristol.

Abbots Barton, par. and seat, near Winchester, Hants; 455 ac., pop. 46.

Abbots Bickington, par., NW. Devon, on r. Torridge, 9 m. SW. of Torrington ry. sta.; 1097 ac., pop. 61.

Abbots Bromley, par. and town, SE. Staffordshire, 6 m. NE. of Rugeley; 9476 ac., pop. 1318; P.O., T.O. Market day, *Tuesday*.

Abbotsbury, par., fishing vil., with sta. G. W. R., SW. Dorset, 8½ miles WNW. Weymouth; 4270 ac., pop. 679; P.O., T.O. Market day, *Thursday*; agriculture and mackerel fishing are the chief industries. It has remains of abbey (1044). **A. Castle,** seat of the Earl of Ilchester, is in the vicinity.

Abbotsford, the well-known residence of Sir Walter Scott, NW. Roxburghshire, on the right bank of r. Tweed, opposite Abbotsford Ferry sta., 2 m. W. of Melrose.

Abbotsford Ferry, sta. on N. B. R., Selkirkshire, opposite Abbotsford, 2¾ m. SE. of Galashiels.

Abbots Hall, seat, N. Essex, 3½ m. NW. of Braintree.

Abbotshall, coast par., SE. Fifeshire, containing Linktown, a S. suburb of Kirkcaldy; 4102 ac., pop. 7733; there are coal mines and mfrs. of cotton, linen, and flannel.

Abbotsham, par. and vil., NW. Devon, 1½ m. NW. of Bideford; 1878 ac., pop. 451; P.O., T.O.; is a seaside resort. The church contains a curious font.

Abbotsham Road, ry. sta., NW. Devon, on Bideford, Westward Ho! and Appledore Ry., ¾ m. N. of Abbotsham.

Abbotshill, hamlet, on NW. border of Dorset, 5 m. SW. of Yeovil.

Abbot's Hill, seat, near Hemel Hempstead, SW. Herts.

Abbotside, High and **Low,** 2 pars. N. R. Yorkshire, about 2 m. NW. of Hawes, at head of r. Ure.—H. A., pop. 381; L. A., pop. 140; **Abbotside Common,** a moor common to the 2 pars., consists of 18,056 ac.

Abbots Isle, small isl., in Stonefield Bay, W. Argyllshire, on S. side of Loch Etive.

Abbots Kerswell, par. and vil., SE. Devon, 2 m. S. of Newton Abbot; 1486 ac., pop. 457; P.O.

Abbots Langley, par. and hamlet, SW. Herts, near King's Langley sta. and 3½ m. N. of Watford; 5281 ac., pop. 3342; P.O., T.O.

Abbots Leigh, par., N. Somerset, on r. Avon, 3½ m. W. of Bristol; 2276 ac., pop. 327; P.O., T.O. **Leigh Court** is a seat.

Abbots Lench, par., SE. Worcestershire, 5 m. NW. of Evesham; 884 ac., pop. 41.

Abbotsley, par., S. Huntingdonshire, 4½ m. SE. of St. Neots; 1723 ac., pop. 329; P.O., T.O.

Abbots Morton, par., SE. Worcestershire, 5 m. SW. of Alcester ry. sta.; 1474 ac., pop. 146.

Abbots Ripton, par., vil., seat, and ry. sta., G. N. R., in co. and 4 m. N. of Huntingdon; 4191 ac., pop. 386; P.O., T.O.

Abbots Roothing. See ABBESS RODING.

Abbots Salford, vil., SW. Warwickshire, 1 m. from Salford Priors ry. sta.

Abbotston, hamlet, SE. Wilts, 2 m. S. of Dean sta., and 8 m. SE. of Salisbury.

Abbotstone, hamlet, 2½ m. NW. of Alresford, mid. Hants.

Abbotstown House, seat, 6 m. NW. of Dublin.

Abbotswood, seat, E. Gloucestershire, near Stow-on-the Wold.

Abbots Worthy, vil., N. Hants. 2 m. NE. of Winchester.

Abbotts Ann, par., NW. Hants, on r. Ann, 2½ m. SW. of Andover; 3396 ac., pop. 510; P.O.

Abbotts Astley, SE. Shropshire. See ASTLEY ABBOTTS.

Abbott Street, hamlet, SE. Dorset, 2 m. W. of Wimborne-Minster.

Abcott, place, S. Shropshire, on r. Clun, 8 m. NW. of Ludlow; there is good trout fishing in the river.

Abdie, par., N. Fifeshire, on Firth of Tay, containing part of Newburgh town, also the Loch of Lindores; 4835 ac., pop. 664. There are traces of a Roman camp.

Abdon, par., S. Shropshire, 9 m. NE. of Ludlow; 2189 ac., pop. 128.

Abenbury Fawr, par., E. Denbighshire, 1 m. E. of Wrexham; 1264 ac., pop. 299; contains brick and tile works.

Abenburyfechan, E. Denbighshire, formerly a township, but now joined to Abenbury Fawr.

Abenhall. See ABINGHALL.

Aber.*—coast par. and vil. with ry. sta., L. & NW. R., N. Carnarvonshire, 6¾ m. E. of Bangor; 7315 ac., pop. 382; P.O., T.O.; much frequented by tourists.—**2. Aber,** hamlet, 1 m. from Talybont ry. sta., SE. Brecknockshire.—**3. Aber,** vil., SW. Cardiganshire, 2 m. NE. of Newcastle-Emlyn.

Aber, hamlet, E. Glamorganshire. See ABER-TRIDWRR.

Aber, hamlet and islet, Dumbartonshire, on SE. of Loch Lomond, 2½ m. NE. of Caldarvan sta.; the island lies in the loch, 1 m. N. of hamlet.

Aberaeron. See ABERAYRON.

Aberaman, vil. with ry. sta., Taff Vale R., N. Glamorgan, 2 m. SE. of Aberdare; P.O., T.O. Ironworks are in the vicinity; there are also extensive collieries.

Aberangell, vil. with ry. sta., on Mawddwy Ry., NW. border of Montgomeryshire; P.O., T.O.

Aberarad, vil., NW. Carmarthenshire, 1 m. E. of Newcastle-Emlyn.

Aberarder.—glen, in Aberdeenshire, on left side of Dee Valley, between Crathie and Invercauld.—**2. Aberarder,** hamlet and estate, in co. and 15 S. of Inverness, on r. Nairn; P.O., T.O.

Aberargie, vil., 1½ m. W. of Abernethy, SE. Perthshire; P.O.

Aber Arth, vil., W. Cardiganshire, 2 m. NE. of Aberayron, and 13 m. NW. of Lampeter sta.; P.O., called **Aberarth.**

Aberavon, par. and parl. bor. (contributory to Swansea District of Boroughs), with ry. sta., Port Talbot Ry., SW. Glamorgan, on r. Avon, near its mouth on Swansea Bay, 32 m. WNW. of Cardiff and 196 m. from London by rail—par. and mun. bor., 2211 ac., pop. 7553; parl. bor., pop. 18,874; P.O., T.O. It consists of Aberavon proper and the part embracing the docks called Port Talbot. The works at Cwm Avon, in the vicinity, comprising collieries, ironworks, tinplate, charcoal, and copper-smelting works, are among the largest in Wales.

Aberayron, small seaport watering-place and urb. dist., in pars. of Henfynyw and Llanddewi Aberarth Lower, Cardiganshire, at mouth of r. Ayron, 15 m. SW. of Aberystwyth; urb. dist., 387 ac., pop. 1331; P.O., T.O.

Aberbaidan, vil., SE. Brecknockshire, 1 m. E. of Llanelly.

Aberbargoed, ry. sta., Brecon and Merthyr Ry., NE. Glamorganshire, 4½ m. SE. of Rhymney.

Aberbechan, hamlet and seat, SE. Montgomeryshire, near Newtown.

Aberbeeg, hamlet with ry. sta., G. W. R., W. Monmouthshire, 15 m. NW. of Newport; P.O., T.O.

Aberbran, vil. with ry. sta., Mid. & Neath & Brecon Ry., Brecknock, 4 m. W. of Brecon; P.O., T.O.

Abercairney, seat and ry. sta., C. R., SE. Perthshire, 4½ m. E. of Crieff.

Abercanaid, vil., ry. sta., G. W. & Rhymney Joint Ry., N. Glamorganshire, 1 m. from Merthyr Tydfil; P.O.; alt. of ry. sta., 616 ft.

Abercarn, urb. dist., par., and seat, with ry. sta., G. W. R., S. Monmouthshire, 10½ m. NW. of Newport, and formerly known as **Newbridge**; extensive collieries and coke works are in the vicinity; urb. dist. and par., 9508 ac., pop. 12,607; P.O., T.O.

Abercastle, coast vil., W. Pembrokeshire, 6 m. NE. of St. David's.

Abercegir, vil., W. Montgomeryshire, 3 m. from Cemmes Road ry. sta.; flannel is made here.

Aberchalder, a locality in Inverness-shire with ry. sta., Invergarry and Fort Augustus Ry., on Caledonian Canal and r. Oich, 5 m. SW. Fort-Augustus; here Prince Charles Edward mustered 2000 men (26th Aug. 1745) before commencing his descent upon the Lowlands.

Aberchalder, Wester, estate, Daviot and Dunlichity par., N. Inverness-shire.

Aberchirder, police burgh, in co. and 9½ m. SW. Banff; pop. 1141; P.O., T.O.

* *Aber* is a Celtic word, meaning the mouth of a river at a sea or lake, or at its confluence with another river; the word is especially used as a prefix.

Aberconway. See CONWAY.

Abercorn, coast par. and vil., N. Linlithgowshire, 3 m. NW. Winchburgh sta.; 4503 ac., pop., 866; there are stone quarries.

Abercowarch, place, SE. Merioneth, 2 m. from Dinas Mawddwy; flannel is manufactured.

Abercrave, place and ry. sta., Mid. & Neath & Brecon Ry., SW. Brecknockshire, 1½ m. NW. of Onllwynry. sta.; P.O., T.O., at **A.** sta.

Abercrombie, or **St. Monance,** par., Fife, 3 m. SW. Anstruther. See ST. MONANCE.

Abercromby, parl. div. of bor. of Liverpool; pop. 52,440.

Abercych, hamlet, NE. Pembrokeshire, 3 m. SE. of Llechryd; P.O.

Abercynon, ry. sta., Taff Vale Ry., NE. Glamorgan, 3 m. N. of Pontypridd; P.O., T.O.

Aberdalgie, par., in co. and 3¾ m. SW. Perth; 4165 ac., pop. 278; P.O., T.O.

Aberdare, par., urb. dist., and market town, with ry. stas., G. W. & Taff Vale Rys., forming part of the parl. bor. of Merthyr-Tydfil, Glamorgan, 4 m. SW. Merthyr-Tydfil and 23¾ m. NW. Cardiff by rail; par. and urb. dist. 15,183 ac., pop. 43,365. It has extensive collieries and ironworks, and has rapidly advanced commercially owing to its richness in minerals. The eccl. par. of **Aberdare St. Fagan** has a pop. of 7060.

Aberdargie. See ABERARGIE.

Aberdaron, par. and vil., SW. Carnarvonshire, at head of bay of same name, 20 m. SW. Pwllheli ry. sta.; 7244 ac., pop. 1119; P.O., T.O.

Aberdeen, co. town of Aberdeenshire, parl., royal, and mun. burgh, and principal seaport in the N. of Scotland, between the mouths of the Dee and the Don, 130½ m. *via* Forth and Tay Bridges and 158¾ m. *via* Perth and Stirling by rail NE. of Edinburgh, and 524 m. N. of London—parl. burgh, pop. 143,728; royal burgh, pop. 153,114; mun. burgh and town, 153,503. It is the fourth largest town in Scotland, and comprises Old and New A., the former being about 1 m. to the N. on the S. side of the Don, and the latter on the Dee; the houses are mostly built of granite. It is the seat of a flourishing University, which was formed (1860) by the union of the University and King's College (founded 1494) of Old A., and the University and Marischal College (founded 1593) of New A., and has 23 professors and about 800 students. The University receives one copy of every publication entered at Stationers' Hall; the library now contains upwards of 100,000 volumes. The largest and most imposing of A.'s public edifices is the County and Municipal Buildings (commenced 1867, completed at cost of over £80,000), a granite structure with tower 190 ft. high. Duthie Park (1883), 47 ac. in extent, is on the SW. side of the city. The docks are extensive, Victoria Dock being the principal one, extending 34 ac., with a quayage of 2000 yards. **Girdleness Lighthouse,** with revolving light (alt. 185 ft.), stands on Girdle Ness at the S. of the entrance to the harbour. (For shipping statistics, see APPENDIX.) Exports—linens, woollens, cotton yarns, granite, cattle, animal produce, and preserved meats, a large trade being done in the latter with ships sailing from London, Glasgow, and Liverpool. A. is the head of the fishery dist. between Montrose and Peterhead, and fish-curing is extensively carried on. There are important shipbuilding yards; engineering, chemical, meat-preserving, tanning, and granite-polishing works; breweries, distilleries, and paper-mills; with mfrs. of woollen, linen, cotton, combs, and tobacco. The existing part of the Cathedral of St. Machar (begun about 1357, completed 1527) stands in Old A. A. is the birthplace of Cruden, author of the Concordance; John Hill Burton, historian; and Sir John Steel, sculptor. The burgh returns 2 members to Parliament (2 divisions, viz., North and South, 1 member for each div.); the University unites with that of Glasgow in returning 1 member.

Aberdeenshire, a maritime co. in the NE. of Scotland; bounded N. and E. by the North Sea; S. by the cos. of Kincardine, Forfar, and Perth; and W. by the cos. of Inverness and Banff. Greatest length, NE. and SW., 85 m.; greatest breadth, NW. and SE., 47 m.; coast-line, 62 m. Area, 1971.7 sq. m., or 1,261,887 ac. Civ. co. pop. 304,439, or 154 persons to each sq. m.; admin. co. pop. 144,570. The coast is mostly bold and rocky, and with little indentation. The chief promontories are Kinnaird's Head, Rattray Head, and Buchan Ness, the last being the most easterly point of Scotland. The surface, on the whole, is hilly and mountainous. It is lowest in the districts bordering on the coasts; hilly in the interior, with much moor, but also with many slopes and hollows in a good state of cultivation; and grandly mountainous in the SW., where numerous summits, including Ben Macdhui (4269 ft.), rise above 3000 ft. Much of the country is well wooded. The chief rivers are all famous for their fishing, and include the Dee, Don, Ythan, Ugie, and Deveron. Granite is the principal rock, and is extensively quarried for exportation. The soil has been rendered highly productive under skilful farming. Large numbers of fat cattle are annually reared and sent to the principal markets of Scotland and England. The coast and river fisheries are extensive and valuable. (For agricultural statistics, see Appendix.) The co. comprises 82 pars. and 1 part, the parl. burgh of Aberdeen (2 members), the parl. burghs of Inverurie, Kintore, and Peterhead (part of the Elgin Burghs), and the police burghs of Ballater, Ellon, Fraserburgh, Huntly, Inverurie, Old Meldrum, Peterhead, Rosehearty, and Turriff. For parl. purposes it is divided into 2 divisions—viz., East and West, 1 member for each division.

Aberdour, coast par. and vil., Aberdeenshire, 8 m. W. of Fraserburgh; 14,031 ac., pop. 1601; vil. (New A.), pop. 583.

Aberdour, par. and vil. with ry. sta., N. B. R., SW. Fifeshire, on the Firth of Forth, 3 m. W. Burntisland; 5805 ac., pop. 1997; P.O., T.O.—vil., pop. 805; the vil. has a good tidal harbour and pier, and is a seaside holiday resort. **Inchcolm Island** lies off Aberdour, and contains the ruins of a monastery. **Aberdour Castle,** a ruined seat of the Earl of Morton, is in the vicinity.

Aberdovey, eccl. dist. and seaport vil. with ry. sta., Camb. R., S. Merioneth, on Dovey estuary, 3¾ m. S. Towyn by rail; eccl. par., pop. 1466; the vil. is a bathing resort; there are slate quarries, lead and copper mines in the neighbourhood.

Aberdulais, vil. with ry. sta., G. W. R., W. Glamorgan, 1¾ m. NE. Neath; extensive tinworks are in the vicinity; P.O., T.O.

Aberdunant, seat, SE. Carnarvonshire, near Tremadoc.

Aberedw, par., hamlet, seat, and ry. sta., Camb. R., S. Radnorshire, 4 m. SE. Builth Wells; 4861 ac., pop. 185.

Abererch, par. and ry. sta., Camb. R., S. Carnarvonshire, on r. Erch, 1 m. NE. of Pwllheli; 5586 ac., pop. 1159; P.O., T.O.

Aberfan, ry. sta., G. W. R., NE. Glamorgan, 5 m. S. Merthyr-Tydfil; alt. of ry. sta., 500 ft.

Aberfeldy, (police burgh) with ry. sta., H. R., mid. Perthshire, on r. Tay, 32½ m. NW. Perth; pop. 1508; P.O., T.O.; also *q.s.* par., Dull and Logierait pars., pop. 1666; alt. of ry. sta., 290 ft.

Aberffraw, par. and seaport vil., S. Anglesey, 12 m. SE. Holyhead, and 3 m. from Ty Croes ry. sta.; 5710 ac., pop. 950; P.O., T.O. The Eisteddfodds, or assemblies of the bards, were anciently held here.

Aberffrwd, sta., Vale of Rheidol Ry., NW. Cardigan, 7 m. SE. of Aberystwyth.

Aberford.—par. and vil., E. div. W. R. Yorkshire, 6 m. SW. Tadcaster; 1580 ac., pop. 602. Market day, *Wednesday*; P.O., T.O. Coal and limestone are worked in the vicinity.—2. **Aberford,** par., W. R. Yorkshire. See LOTHERTON CUM ABERFORD.

Aberfoyle, par. and vil. with ry. sta., N. B. R., SW. Perthshire, on a head-stream of r. Forth, 7 m. NW. Buchlyvie; 26,810 ac., pop. 1052; P.O., T.O.; celebrated in Scott's "Rob Roy."

Abergarw, vil., S. Glamorgan, 3 m. N. Bridgend.

Abergavenny, mun. bor., par. (**A. Urban**), and market town, with ry. sta., G. W. R., NW. Monmouthshire, at confluence of Gavenny and Usk rivers, 20 m. N. of Newport and 165 m. from London by rail; par. and bor., 825 ac., pop. 7795; P.O., T.O. Market days, *Tuesday* and *Friday*. It has remains of Norman castle; and extensive collieries and ironworks are in the vicinity. There are also breweries, engine-works, and brick-works. **Abergavenny Rural,** par. adjoining the above; 3433 ac., pop. 1542; contains the County Lunatic Asylum.

Abergavenny Junction, ry. sta., L. & NW. & Rhymney R., Monmouth, 1 m. N. of Abergavenny.

Abergeldie Castle, seat, a Highland property of his Majesty the King, SW. Aberdeenshire, on r. Dee, 6 m. above Ballater and 2 m. below Balmoral.

Abergele and Pensarn, coast par., urb. dist., market town, and watering-place, with ry. sta., L. & NW. R., N. Denbighshire, 4½ m. W. Rhyl; urb. dist. and par. (**Abergele Urban**) 458 ac., pop. 2083; P.O., T.O. Market day, *Saturday*. **Abergele Rural,** par., adjoining above; 8994 ac., pop. 1067.

Aberglaslyn, mountain pass, on boundary between Carnarvonshire and Merioneth, 1 m. S. of Beddgelert.

Aberglasney, seat, Carmarthen, near Llandilo.

Abergorlech, vil., N. Carmarthensh., at confluence of Gorlech and Cothi r., 7 m. WNW. Llangadock ry. sta.; P.O.

Abergwaen. See FISHGUARD.

Abergwilly, par. and vil. with ry. sta. (**Abergwili**), L. & NW. R., in co. and 1½ m. NE. Carmarthen; 8395 ac., pop. 1606; P.O., called **Abergwili.** Here is the palace of the Bishop of St. David's.

Abergwynfi, ry. sta., G. W. R., Glamorgan, 14 m. N. Bridgend; P.O., T.O.

Abergynolwyn, vil. with ry. sta., Tal-y-Llyn Ry., SW. Merioneth, 6¾ m. NE. Towyn; P.O., T.O., called **Abergwynolwyn.**

Aberhafesp, par. and seat, SE. Montgomeryshire, 3 m. W. of Newtown; 4707 ac., pop. 371.

Aberhosan, place, W. Montgomeryshire, 5 m. SE. of Machynlleth ry. sta.; P.O.

Aberkenfig, vil., S. Glamorgan, 3 m. NW. Bridgend; P.O., T.O.

Aberlady, par. and vil. with ry. sta., N. B. R., E. Haddington, 16¼ m. E. of Edinburgh by rail, on bay of same name—par., 4333 ac., pop. 950; vil., pop. 442; P.O., T.O.

Aberlemno, par., containing Auldbar Road ry. sta., mid. of co. and 6 m. NE. Forfar; 8914 ac., pop. 804; P.O.

Aberllefeni, place and ry. sta., Corris Ry., SW. Merioneth, 3 m. NE. Corris; P.O.

Aberllynfi, par. and hamlet, E. Brecknockshire, and 4½ m. SW. of Hay; 658 ac., pop. 154.

Aberlour, par. and police burgh (**Charlestown of Aberlour**) with ry. sta., G. N. S. R., W. Banffshire, 2¼ m. SW. Craigellachie junction; par., 14,781 ac., pop. 2619; burgh, pop. 1176; P.O., T.O.

Aberluthnet, affl. of N. Esk., S. Kincardineshire, near Marykirk vil.

Abermarchnant, place, Llanrhaiadr-yr-Mochnant par., N. Montgomeryshire, 4½ m. NW. Llanfyllin.

Aber Marlais, place, Carmarthenshire, on r. Towy, 1¼ m. NW. of Llangadock.

Abermaw, Welsh name of BARMOUTH: which see.

Abermenai, the contraction at SW. end of Menai Strait, between Carnarvonsh. and Anglesey; has a ferry.

Abermeurig, place, Cardigansh., 5 m. NE. Lampeter; P.O.

Abermilk, ancient par., now St. Mungo par., Dumfriesshire.

Abermule, vil. with ry. sta., Camb. R., in SE. of co. and 4¼ m. SW. of Montgomery; P.O.

Abernant, par. and vil., in W. of co. and 5 m. NW. of Carmarthen; 6458 ac., pop. 638; P.O.

Abernant, vil. and sta., G. W. R., NE. Glamorgan, 3¾ m. SW. of Merthyr-Tydfil; alt. of ry. sta., 650 ft.

Abernethy, par., E. Inverness-shire, on Speyside, 4½ m. SW. of Grantown; 78,058 ac., pop. 1279; P.O. There is here an extensive deer forest.

Abernethy, par. and police burgh with ry. sta., N. B. R., Perthshire, on rivulet Nethy, 8½ m. SE. of Perth by rail—par., 9233 ac., pop. 1276; burgh, pop. 623; P.O., T.O. It has a remarkable round tower, 74 ft. high, probably dating from the 10th century.

Abernyte, par. and hamlet, in co. and 11½ m. NE. of Perth—par., 2532 ac., pop. 241; P.O., T.O., at **Inchture.**

Aberpergwm, eccl. dist. (St. Calwg) and seat, Glamorgan, 9 m. NE. of Neath; pop. 1720.

Aberporth, coast par. and seaport vil., in co. and 7 m. NE. of Cardigan; 2253 ac., pop. 388; P.O., T.O.

Aberpwll, ham., N. Carnarvonshire, 5 m. SW. of Bangor.

Abersoch, vil. and watering-place with harb., Carnarvonshire, on St. Tudwall Bay, 7 m. SW. of Pwllheli; P.O., T.O.

Abersychan, urb. dist. and par. with ry. sta., G. W. R., W. Monmouthshire, 2 m. NW. Pontypool; urb. dist. and par., 10,129 ac., pop. 17,768; P.O., T.O. Iron and steel works are in the vicinity; there are also coal mines; alt. of ry. sta., 500 ft.

Abertanat, place, N. Shropshire, on r. Tanat, 4½ m. SW. of Oswestry.

Abertarff, par., Inverness-shire, united with BOLESKINE: which see.

Abertay, sandbank, at mouth of r. Tay; has a light-vessel, with flashing light seen 8 m.

Aberthaw, seaport vil. and ry. sta., Taff Vale Ry., S. Glamorgan, at mouth of r. Thaw, 5 m. SE. of Cowbridge; T.O. at sta.

Aberthin, hamlet, S. Glamorgan, 1 m. NE. of Cowbridge.

Abertillery, urb. dist. and par. with ry. sta., G. W. R., Monmouthshire, 16 m. NW. of Newport by rail—urb. dist., 6479 ac., pop. 21,945; par., 4470 ac., pop. 16,930. There are large collieries and tinplate works; alt. of ry. sta., 650 ft.; P.O., T.O.

Abertridwr, ry. sta., Rhymney Ry., Glamorgan, 1 m. S. of Senghenith; alt. of ry. sta., 503 ft.; P.O., called **Aber.**

Abertysswg, place, W. Monmouthshire, 2 m. N. of New Tredegar; P.O.

Aberuchill Castle, Perthshire, 2 m. SW. of Comrie.

Aberuthven, vil., SE. Perthshire, on Ruthven water, 12½ m. SW. of Perth. Cotton-weaving is an industry; P.O.

Aberwheeler, Rural and Urban, two adjoining pars. in co. and 3½ m. NE. of Denbigh; **A. Rural,** 3278 ac., pop. 362; **A. Urban,** lies within the mun. bor. of Denbigh and has an area of 78 acres.

Aberyscir, par., mid. Brecknockshire, 2½ miles NW. of Brecon sta.; 1945 ac., pop. 117.

Aberystruth, par., W. Monmouthshire, 9 m. SW. of Abergavenny, co-extensive with Nantyglo and Blaina urb. dist.; par., 3865 ac., pop. 13,489; contains extensive collieries and ironworks.

Aberystwyth, mun. bor., seaport, watering-place, and par., with ry. stas. on Camb. & Manchester and Milford Rys., Cardiganshire, at mouths of r. Ystwyth and Rheidol, 38¼ m. NE. of Cardigan by road and 253 m. from London by rail; mun. bor. and par., 845 ac., pop. 8014. Has two large market places and is a fashionable summer resort. Within the town stands the University College of Wales. A. contains iron foundries, tanneries, and breweries and has a fair timber trade. Market days, *Monday* and *Saturday.* There is the ruin of a 12th century castle. (For shipping statistics, see APPENDIX.) There are several seats in the neighbourhood.

Abingdon, mun. bor., market town, and par., with ry. sta., G. W. R., Berks, on r. Thames, 6 m. S. of Oxford, 60¼ m. W. of London by rail; mun. bor. and par., 728 ac., pop. 6480; P.O., T.O. Market day, *Monday.* It has mfrs. of woollens, carpets, and sacking; cattle and corn markets. There are many interesting antiquities.

Abingdon (or **Northern**) **Division,** parl. div. of Berks; pop. 46,037.

Abingdon St. Helen Without, par., Berks, 1 m. N. of Abingdon; 2744 ac., pop. 284.

Abinger, par., vil., and seat, mid. Surrey, 4½ m. SW. of Dorking; 7577 ac., pop. 1435.

Abinger Hammer, hamlet, mid. Surrey, 2 m. NW. of Abinger; P.O., T.O.

Abinghall, par., in Forest of Dean, W. Gloucestershire, 2 m. SW. of Longhope ry. sta.; 763 ac., pop. 218. **A. Lodge** is a seat.

Abington.—par. in co. bor. of Northhampton; 357 ac., pop. 700. The grave of Shakespeare's favourite granddaughter is here marked by a mulberry tree planted by Garrick.—**2. Abington,** vil. and seat, Great Abington par., SE. Cambridgesh., 2½ m. NW. of Linton; P.O., T.O.

Abington, vil. with seat and ry. sta., C. R., Crawfordjohn par., S. Lanarkshire, on r. Clyde, 15½ m. S. of Carstairs junction; good fishing may be had in the locality; alt. of ry. sta., 791 ft.; P.O., T.O.

Abington, par. and vil., in cos. Limerick and Tipperary, 2 m. NE. of Boher ry. sta.; 30,398 ac., pop. 3413.

Abington, Great and Little, 2 pars., in co. and 8 m. SE. of Cambridge—Great Abington, 1588 ac., pop. 267; Little Abington, 1309 ac., pop. 216.

Abington Pigotts, par., SW. Cambridgeshire, 2½ m. WNW. of Bassingbourn; 1237 ac., pop. 153.

Ab Kettleby, par., NE. Leicestershire, 3 m. NW. Melton Mowbray; 870 ac., pop. 308; P.O., T.O.

Ablington, hamlet, SE. Gloucestershire, on r. Coln, 5½ m. NW. of Fairford.—**2. Ablington,** hamlet, SE. Wilts, on r. Avon, 4½ m. N. of Amesbury.

Abney, par. and hamlet, NW. Derbyshire, 4 m. N. of Tideswell; 1350 ac., pop. 48. **Abney Grange** is a seat.

Abney Hall, seat, N. Cheshire, near Cheadle.

Abney Park, dist. and cemetery, N. London, in Stoke Newington met. bor. **Abney House** stood in the neighbourhood, and here Dr. Watts resided as a guest of Sir Thomas Abney for 36 years.

Above Derwent, par., Cumberland, 3 m. W. of Keswick; 14,753 ac., pop. 990.

Above Sawthe, ham., S. of Llangadock, SE. Carmarthensh.

Aboyne and Glentanner, par., S. Aberdeenshire, on r. Dee; 24,921 ac., pop. 1477; P.O., T.O. **Aboyne,** or **Charleston of A.,** police burgh with ry. sta., G. N. S. R., in the above par., is 10½ m. E. Ballater; pop. 561; alt. of ry. sta., 395 ft. **A. Castle,** the seat of the Marquis of Huntly, is near the vil.

Abraham, Heights of, a wooded eminence, Derbyshire, near Matlock Bath, alt. 809 ft.

Abram, urb. dist. and par. with ry. sta. (**Bickershaw and Abram**), G. C. R., SW. Lancashire, 3½ m. SE. Wigan; urb. dist. and par., 1984 ac., pop. 6306; P.O.

Abriachan.—hamlet, Inverness-shire, on NW. shore of Loch Ness, 6 m. NE. of Drumnadrochit; P.O.—**2. Abriachan,** rivulet, flowing into Loch Ness, in par. and co. of Inverness; has a series of waterfalls.

Abridge, vil., SW. Essex, on r. Roding, 5 m. S. of Epping; P.O., T.O.

Abroich, affl. of r. Kelvin, Stirlingshire.

Abshot House, seat, S. Hants, 8 m. SE. of Southampton.

Abson, S. Gloucestershire, 7 m. E. of Bristol. See WICK AND ABSON.

Abthorpe, par. and vil., S. Northamptonshire, on r. Tow, 3 m. SW. of Towcester; 1973 ac., pop. 338; lace and bootmaking are the chief industries; P.O.

Aby with Greenfield, par. and ry. sta., G. N. R., E. Lincolnshire, 3 m. NW. of Alford; 1493 ac., pop. 267; P.O.

Acaster Malbis, par., E. div. W. R. Yorkshire, 5 m. S. of York and 1 m. from Naburn ry. sta., on r. Ouse; 1874 ac., pop. 227; there is a salmon fishery; P.O.

Acaster Selby, par., E. div. W. R. Yorkshire, 8 m. S. of York; 1542 ac., pop. 94; ferry to Stillingfleet.

Accott, hamlet, N. Devon, 5 m. E. of Barnstaple.

Accrington, mun. bor., market-town, and par., with ry. sta., L. & Y. R., E. Lancashire, 22 m. N. of Manchester, on banks of r. Hinburn; mun. bor. and par., 3427 ac., pop. 43,122; is an important seat of the cotton-printing trade, with numerous cotton-mills, bleaching works, machine works, and breweries; quarries and extensive collieries in the vicinity. Market days, *Tuesday* and *Saturday*.

Accrington Division, parl. div. of NE. Lancashire; pop. 84,897.

Ach——. See also AUCH——.*

Achacharra, place, with ancient standing stone, Ulva isl., Argyllshire.

Achadashemaig, seat, overlooking Aros Bay, Mull isl., Salen *q.v.* par., Argyllshire.

Achaholsh, hamlet, Argyllshire, at head of Loch Killisport, 10½ m. SW. of Lochgilphead; P.O., T.O., at **Ardrishaig.**

Achaleven, place, S. of Arran, Buteshire, 7 m. S. of Lamlash.

Achalhanzie, detached portion of Crieff par., Perthshire.

Achalick, small fishing sta., Argyllshire, on E. side of Loch Fyne, 4 m. NE. of mouth of E. Loch Tarbert.

Achall, small loch, 2 m. ENE. of Ullapool, Ross and Cromarty; full of salmon and trout and is preserved; lies within the deer forest of Rhidorroch belonging to the late Duchess of Sutherland.

Achallader, a ruined stronghold of the Campbells, Argyllshire, 10 m. N. of Tyndrum sta.

Achanalt, pl. with ry. sta., H. R., and loch, mid. Ross and Cromarty, 21 m. W. of Dingwall; there is an inn; P.O., T.O.

Achandarine, or **Auchandrain,** vil., in par. and 5 m. SW. of Inveraray, Argyllshire.

Achanduin, ruined residence of the Bishops of Argyll, on Lismore isl., Loch Linnhe, Argyllshire.

Achantlobairt, place with stone crosses, 5 m. SW. of Inveraray, Argyllshire.

Achany House, seat, S. Sutherlandshire, on r. Shin, 3½ m. S. of Lairg.

Acharacle. See AHARACLE.

Acharainey, hamlet, Caithness-shire, 21 m. SW. of Wick.

Achardale, ham., Caithness-shire, 2½ m. SSW. of Halkirk.

Achareidh, seat, in co. and 1 m. W. of Nairn.

Acharn, vil. and stream, 2 m. SW. of Kenmore, mid. Perthshire, on the S. side of Loch Tay; P.O.

Acharnie, hamlet, NW. Aberdeenshire, near Huntly; Glendronach Distillery is in the neighbourhood.

Achateny, hamlet and small r., on N. coast of Ardnamurchan, Argyllshire; P.O.

Achavair, hamlet, Caithness-shire, 11 m. SW. of Wick.

Achavandra, hamlet, Dornoch par., Sutherlandshire.

Achavanich, place, 6 m. N. of Latheron, Caithness-shire; here are standing stones and a cairn.

Achavarn, seat, Caithness-shire, 6 m. SW. of Thurso.

Achavrea, hamlet, Caithness-shire, 9½ m. SW. of Wick.

Achay, hamlet, Caithness-shire, 8 m. SW. of Wick.

Achbreck, hamlet, Glenlivet, SW. Banffshire, 7½ m. SE. of Ballindalloch ry. sta.; P.O.

* The prefixes *Aa, Ach, Auch, Agh,* are of Celtic origin, and mean water, or a river.

Achenharvie, hamlet, N. Ayrshire, 5 m. NE. of Irvine.

Achenlauch, ancient fortification, Perthshire, 1½ m. E. of Callander.

Achenreoch.—moorland tract, in co. and 7½ m. NE. of Dumbarton.—**2. Achenreoch,** seat, Forfarshire, 4 m. N. of Brechin.—**3. Achenreoch,** small loch, Kirkcudbrightshire, 7 m. NE. of Castle Douglas; pike and perch.

Achentorlie, seat, on eastern outskirts of Paisley, Renfrewshire.

Acherachan, hamlet, S. Banffshire, on r. Livet, 8 m. N. of Tomintoul; there is a distillery.

Achern, hamlet, in par. and 4 m. SW. of Wick, Caithness-shire.

Achernach, estate, Strathdon par., W. Aberdeenshire.

Achill, par. (including Achill and Achillbeg islands) and ry. sta., M. G. W. R., W. co. Mayo; 51,521 ac., pop. 6428. **Achill Island,** the largest island off the Irish coast, is crescent-shaped and measures 15 m. between its extreme points, with an average breadth of 4 m. **Achill Sound** is a narrow strait separating the isl. from Curraun peninsula (which is included in the par.), and gives its name to the P.O. of the isl. **Achill Head** is a bold prom. on the SW., alt. 2192 ft. **Achillbeg Island,** 1½ m. long, lies at the S. entrance of A. Sound; pop. 104. The inhabitants of the islands and dist. are chiefly employed in fishing; coastguard sta. and pier.

Achilltibuie, hamlet, NW. Ross and Cromarty, 13 m. NW. of Ullapool; P.O., T.O.

Achilty, loch, Ross and Cromarty, 4 m. SW. of Strathpeffer.

Achincass, or **Auchen Castle,** ruined castle, N. Dumfriesshire, 2 m. SW. of Moffat. A modern castle of the same name is in vicinity.

Achingale, hamlet, Caithness-shire, 8½ m. SW. of Wick.

Achleck, rivulet with waterfall, Morvern par., Argyllshire.

Achlishie, estate, Kirriemuir par., Forfarshire.

Achluachrach, hamlet, SW. Inverness-shire, on r. Spean, 14¾ m. NE. of Fort-William; P.O.

Achmelvich, place, Assynt par., Sutherlandshire.

Achmore, dist., Perthshire, adjacent to Killin. **A. House** is a seat of the Earl of Breadalbane.

Achnacarry, hamlet, estate of Cameron of Lochiel, and a beautiful glen, SW. Inverness-shire, 12 m. N. of Fort-William; P.O., T.O.; there is an extensive deer forest.

Achnacloich, seat and ry. sta., C. R., Argyllshire, 9 m. NE. of Oban.

Achnacloish, small loch, Rosskeen par., E. Ross and Cromarty.

Achnacrag, ham., Caithness-shire, 4½ m. SW. of Berriedale.

Achnacraig, hamlet and small harbour, Torosay par., Argyllshire, on E. coast of Mull, at entrance to Loch Don; P.O., T.O., called **Auchnacraig.**

Achnacroish, estate and hamlet, Argyllshire, E. side of Mull, 7 m. W. by N. of Oban; P.O.

Achnagairn, seat, in co. and 8 m. W. of Inverness; P.O., at **Bogroy.**

Achnahannet.—place, SW. Elginshire, 3½ m. SW. of Grantown.—**2. Achnahannet,** hamlet, Kincardine par., NE. Ross and Cromarty.

Achnahowie, small loch, W. Sutherlandshire, 9 m. NW. of Kildonan.

Achnamara, place, N. Knapdale, Argyllshire, near Bellanoch; P.O., T.O.

Achnarrow, hamlet, SW. Banffshire, in Glenlivet, 11 m. SE. of Ballindalloch sta.; P.O., called **Auchnarrow.**

Achnasheen, ry. sta., H. R., mid. Ross and Cromarty, 28 m. W. of Dingwall; alt., 484 ft.; P.O., T.O.

Achnavarn, ruined castle, at Loch Calder, Halkirk par., Caithness-shire.

Achonry, par., co. Sligo, 6 m. WSW. of Ballymote; 60,717 ac., pop. 10,361; granite and limestone quarries; P.O.

Achosnich, ham., Ardnamurchan par., Argyllshire; P.O.

Achrannie, Slugs of, two romantic cataracts on r. Isla, W. Forfarshire, 2 m. below Reeky Linn.

Achray, loch, SW. Perthshire, in the Trossachs, between Lochs Katrine and Vennachar; the water is not preserved, and there is good fishing; alt. of loch above sea level, 276 ft.; greatest depth, 97 ft.

Achriesgill, hamlet and rivulet, at head of Loch Inchard, NW. Sutherlandshire, 13 m. SW. of Durness.

Achris, hamlet, peninsula, and headland, co. Galway, 8 m. NW. of Clifden, on W. coast of Connemara.

Achtercairn, ham., Ross and Cromarty, 1½ m. N. Gairloch.

Achterneed, hamlet and ry. sta., H. R., Ross and Cromarty, 4½ m. W. of Dingwall; P.O.

Achtow, hamlet, SW. Perthshire, 1½ m. E. of Balquhidder.

Achurch, place, NW. Northamptonshire, 1 m. N. of Thorpe ry. sta.

Achvaich, small strath, SE. Sutherlandshire, near Dornoch.

Ackenthwaite, ham., S. Westmorland, 7 m. S. of Kendal.

Ackergill Tower, ancient stronghold with modern castellated mansion, on NE. coast of Caithness-shire, 2 m. N. of Wick; was once the seat of the Earls Marischal.

Ackerness, headland, on N. of Westray isl., Orkney.

Acklam with Barthorpe, par. and vil. (**Acklam**), E. R. Yorkshire, 7 m. S. of Malton; 2360 ac., pop. 223; P.O.

Acklam, West, or **Old Acklam,** par. and seat, N. R. Yorkshire, 2 m. S. of Middlesborough; 1159 ac., pop. 130.

Ackleton, place, SE. Shropshire, 5½ m. NE. of Bridgnorth; P.O., T.O.

Ackley, place, in co. and 3½ m. N. of Montgomery.

Acklington, par. and vil. with ry. sta., N. E. R., N. Northumberland, 11¾ m. N. of Morpeth; 2121 ac., pop. 245; P.O., T.O.

Acklington Park, par., N. Northumberland, adjoining Acklington, 4 m. SW. from Warkworth; 795 ac., pop. 60.

Ackthorpe, hamlet, NE. Lincolnshire, 2 m. W. of Louth.

Ackton, par. and vil., E. div. W. R. Yorkshire, 3½ m. W. of Pontefract; 968 ac., pop. 738. **A. Hall** is a seat.

Ackworth, par., seat, and ry. sta., M. & N. E. J. R.; E. div. W. R. Yorkshire, 3½ m. S. of Pontefract; 2645 ac., pop. 3394; P.O., T.O. Rt. Hon. John Bright (1811–1889) was educated here.—**2. Ackworth, High** and **Low,** two hamlets in the above par.

Aclare, vil., SW. co. Sligo, 17¾ m. SW. of Ballymote ry. sta.; pop. 134; P.O., T.O. Weekly market, *Saturday.*

Acle, par. and vil. with ry. sta., G. E. R., S. Norfolk, 8 m. NW. of Yarmouth; 3534 ac., pop. 846.

Acocks Green, eccl. dist. and ry. sta. (**Acocks Green and S. Yardly**), G. W. R., NE. Worcestershire, 4¼ m. E. of Birmingham; pop. 3836; P.O., T.O.

Acol, or **Wood,** par., in Isle of Thanet, E. Kent, 3 m. SW. of Margate; 1137 ac., pop. 225.

Acomb.—par. and seat, W. R. Yorkshire, 2 m. W. of York; par., 1581 ac., pop. 2754; P.O. Here are the York waterworks. Brickmaking is an industry.—**2. Acomb,** par., S. Northumberland, on r. Tyne, 2 m. N. of Hexham; 2897 ac., pop. 970; P.O.—**3. Acomb, East,** pl., S. Northumberland, on r. Tyne, 7 m. E. of Hexham.

Aconbury, par. and vil., in co. and 4½ m. S. of Hereford; 1692 ac., pop. 117; there are the remains of a Roman camp on **A. Hill.**

Acre, rivulet, co. Antrim, flowing about 8 m. through Glenariff Vale to the sea; forms the fall of Isnaleara.

Acrefair, ry. sta., G. W. R., Denbighshire, 6 m. SW. of Wrexham; P.O., T.O.

Acre, South and **West,** two pars., W. Norfolk, 3 and 5 m. NW. of Swaffham.—A. S., 2511 ac., pop. 106; A. W., 3579 ac., pop. 376; the latter contains vil. of same name.

Acrise, par. and seat, SE. Kent, 5 m. NW. of Folkestone; 1039 ac., pop. 174.

Acton.—par., Denbighshire, 1 m. NE. of Wrexham; 890 ac., pop. 464. **A. Park** in vicinity was the birthplace of Judge Jeffreys.—**2. Acton,** par. and urb. dist. with ry. sta., G. W. R., Middlesex, W. suburb of London, 4¼ m. W. of Paddington; par. and urb. dist., 2305 ac., pop. 37,744. Sir Bulwer Lytton, Fielding, and other noted men resided in the vicinity.—**3. Acton,** hamlet, SE. Dorset, 3½ m. SE. of Corfe Castle.—**4. Acton,** par., W. Suffolk, 2½ m. N. of Sudbury; 2885 ac., pop. 593; P.O.—**5. Acton,** hamlet, S. Shropshire, 2 m. SW. of Bishops Castle.—**6. Acton,** hamlet, N. Staffordshire, 3½ m. SW. of Newcastle-under-Lyme.—**7. Acton,** seat, W. Staffordshire, near Eccleshall.—**8. Acton (by Nantwich),** par., W. Cheshire, 1½ m. NW. of Nantwich; 771 ac., pop. 258; P.O., T.O.; site of old Roman settlement.—**9. Acton (by Weaverham),** par., mid. Cheshire, 4½ m. NW. of Northwich by rail; 1177 ac., pop. 516; P.O.; the curfew is still rung here in winter; sta. called **A. Bridge.**

Acton, vil. and seat, co. Armagh, 1 m. from Poyntzpass ry. sta., on Newry Canal. The chief industry is weaving of linens, calicoes, &c.

Acton and Old Felton, par., N. Northumberland, 7½ m. S. of Alnwick; 1526 ac., pop. 76. **A. House** is a seat.

Acton Beauchamp, par., E. Hereford, 5½ m. SE. of Bromyard; 1544 ac., pop. 218; P.O. It has mineral springs.

Acton Bridge, ry. sta., L. & NW. R., 14½ m. NW. of Crewe. See ACTON BY WEAVERHAM, mid. Cheshire.

Acton Burnell, par. and seat, mid. Shropshire, 8 m. SE. of Shrewsbury; 1656 ac., pop. 219; P.O., T.O. The ruins of a castle of the 13th century are in the vicinity.

Acton Castle, seat, SW. Cornwall, 6 m. E. of Penzance.

Acton Grange, par., N. Cheshire, 2½ m. SW. of Warrington; 976 ac., pop. 145.

Acton Green, ry. sta., Met. Dist. R., W. suburbs of London; eccl. dist., formed from Acton, mid. Middlesex. Battle, 1642, between King's army and Parl. forces.

Acton-Pigot, ham., 1 m. NE. of Acton Burnell, S. Shropsh.

Acton Reynold, hamlet and seat, N. Shropshire, 7 m. NE. of Shrewsbury.

Acton Round, par., S. Shropshire, 3 m. S. of Much Wenlock; 2245 ac., pop. 162.

Acton Scott, par. and seat, S. Shropshire, 3 m. S. of Church Stretton, 1 m. from Marshbrook sta.; 1934 ac., pop. 197.

Acton Trussell and Bednall, par., in co. and 4 m. SE. of Stafford; 2594 ac., pop. 538; P.O.

Acton Turville, par. and vil., SE. Gloucestershire, 13 m. N. of Bath; 1015 ac., pop. 293; P.O.

Adam's Row, vil., in co. and 4 m. SE. of Edinburgh.

Adamstown, par., SW. co. Wexford, 6 m. NE. of New Ross; 8133 ac., pop. 1077; P.O., T.O.; there are remains of a 16th century castle.

Adar, affluent of river Moy, E. co. Mayo.

Adare, par. and market town, with ry. sta., G. S. & W. R., on the r. Maig, in co. and 11 m. SSW. of Limerick and 140 m. SW. of Dublin—par., 11,938 ac., pop. 1657; the town gives the title of Baron and Viscount Adare; pop. 478; P.O., T.O. In the dist. are remains of three abbeys. **A. Manor** is a seat of the Earl of Dunraven.

Adavoyle, ry. sta., G. N. I. R., co. Armagh, 8¼ m. N. of Dundalk; alt. of sta., 422 ft.

Adbaston, par., vil., and seat, W. Staffordshire, 4½ m. W. of Eccleshall; 4638 ac., pop. 533; P.O.

Adbeer, hamlet, S. Somerset, 4 m. NE. of Yeovil.

Adbolton, hamlet, in co. and 2½ m. SE. of Nottingham, on r. Trent.

Adcot, place, N. Shropshire, 7 m. NW. of Shrewsbury.

Add, r., mid. S. Argyllshire, flowing about 12 m. circuitously SW. to Loch Crinan. There is a salmon fishery at the r. mouth; good trout fishing can be had.

Adderbury, East and **West,** 2 adjoining pars., N. Oxfordshire.—E. A., 2058 ac., pop. 796; W. A., 1160 ac., pop. 336; P.O., T.O.—**2. Adderbury,** vil. in the above par., with ry. sta., G. W. R., 5¼ m. S. of Banbury by rail.

Addergoole, par., NE. co. Mayo, 9½ m. NW. by W. of Foxford; 33,263 ac., pop. 3681. **A. Hill** has an alt. of 1574 ft.—**2. Addergoole,** par., co. Galway, 5 m. W. of Dunmore; 8441 ac., pop. 2166.—**3. Addergoole,** vil., co. Cork, 15 m. by road E. of Bantry ry. sta., on Addergoole Harbour, Bantry Bay; P.O., called **Adrigole.**

Adderig. See ADERRIG.

Adderlaw, eminence, 4¼ m. NE. of Lockerbie, Dumfriesshire; alt., 822 ft.

Adderley, par. and seat with ry. sta., G. W. R., NE. Shropshire, on r. Weaver, 4 m. N. of Market Drayton; 2870 ac., pop. 311; P.O., T.O.

Adderley Green, hamlet, N. Staffordshire, 3 m. E. of Stoke-on-Trent.

Adderley Park, ry. sta., L. & NW. R., N. Warwickshire, adjacent to Birmingham.

Adderstone, par. and seat, N. Northumberland, 3 m. SE. of Belford; 2693 ac., pop. 272.

Addie, eminence, Banffsh., 3 m. SE. of Buckie; alt. 893 ft.

Addiewell, vil. and ry. sta., C. R., in par. and 2 m. SW. of West Calder, W. Edinburghshire; pop. 1591; P.O.; alt. of ry. sta., 609 ft. There are oil-works in the vicinity.

Addingham with Gamblesby, eccl. par., S. Cumberland, on r. Eden, 6½ m. NE. of Penrith; pop. 744. A remarkable monument, called "Long Meg and her Daughters," is adjacent to the church.—**2. Addingham,** par. and ry. sta., M. R., N. div. W. R. Yorkshire, 6 m. SE. of Skipton; 3203 ac., pop. 2144; P.O., T.O.

Addington.—par. and seat, N. Bucks., 5 m. S. from Buckingham and 1½ m. NW. of Winslow ry. sta.; 1303 ac., pop. 102.—**2. Addington,** par. and seat, NW. Kent, 7 m. NW. of Maidstone; 1119 ac., pop. 229; P.O. **A. Park,** a seat, contains Druidical remains.—**3. Addington,** par. and vil., E. Surrey, 3 m. SE. of Croydon; 3604 ac., pop. 642; P.O., T.O. **A. Hills** lie to the W.

Addington, Great and **Little,** 2 pars. and seat with ry. sta. (**Ringstead and A.**), L. & NW. R.; E. Northamptonshire, on r. Nen, 4½ m. SW. of Thrapston—G. A., 1261 ac., pop. 268; P.O.; L. A., 1143 ac., pop. 304.

Addington Park, seat, E. Surrey, 3 m. SE. of Croydon.

Addiscombe, sub. of Croydon, Surrey, with ry. sta. (**Croydon, A. Rd.**), SE. & C. R.

Addiscott, hamlet, E. Devon, 1¼ m. E. of S. Tawton.

Addisham. See ADISHAM.
Addison Road, ry. sta., W. L. E. R., Kensington, London.
Addlebrough, hill, N. R. Yorkshire, 16 m. SW. of Richmond, alt. 1564 ft.
Addlehole, hamlet, par. of and 1¼ m. NE. of Alvington West, S. Devon.
Addlestone, eccl. dist. (St. Paul), and vil. with ry. sta., L. & SW. R., NW. Surrey, 2 m. SE. of Chertsey; pop. 6073; P.O., T.O.
Addlethorpe, coast par., E. Lincolnshire, 7½ m. SE. of Alford; 2293 ac., pop. 211.
Adelaide and Windsor, ry. sta., G. N. I. R., 1½ m. from Gt. Victoria Street sta., Belfast.
Adel cum Eccup, par., E. div. W. R. Yorkshire, 4½ m. NW. Leeds, 2 m. from Horsforth sta.; 4894 ac., pop. 1045; has a fine Norman church; there are the remains of a Roman station.
Aden House, seat, Aberdeenshire, near Mintlaw ry. sta.
Aderrig, par., in co. and 9 m. W. of Dublin; 759 ac., pop. 85.
Adfa, place, mid. Montgomerysh., 4 m. NW. Tregynon; P.O.
Adforton, Stanway, Paytoe, and Grange, par., NW. Herefordshire, 2 m. NW. of Wigmore; 1592 ac., pop. 215.
Adgarley, vil., N. Lancashire, 4 m. SW. of Ulverstone; iron mines and stone quarries are worked.
Adgeston, hamlet, Brading par., Isle of Wight, Hants.
Adigo, loch, Uig par., Lewis, Outer Hebrides.
Adisham, par. and vil. with ry. sta., SE. & C. R., E. Kent, 6 m. SE. of Canterbury; 2082 ac., pop. 338; P.O.
Adlestrop, par. and vil. with ry. sta., G. W. R., E. Gloucestershire, on r. Evenlode, 3½ m. NE. of Stow-on-the-Wold; 1306 ac., pop. 190; P.O., T.O. **Adlestrop House** is the seat of Lord Leigh.
Adlingfleet, par., E. div. W. R. Yorkshire, 7½ m. E. of Goole; 1768 ac., pop. 170; P.O.
Adlington.—par., ry. sta., L. & NW. R., and seat, E. Cheshire, on r. Bollin, 5 m. N. of Macclesfield; 3899 ac., pop. 765; P.O., T.O. **A. Hall** is a seat. The old hall was besieged by Cromwell for a fortnight.—**2. Adlington,** urb. dist. par. with ry. sta., L. & Y. & L. & NW. R., and seat, N. Lancashire, 3½ m. SE. of Chorley; cotton-spinning, calico printing, and bleaching works; urb. dist. and par., 1062 ac., pop. 4523; P.O., T.O.
Admarsh-in-Bleasdale, place with church and reformatory school and farm, N. Lancashire, 6 m. E. of Garstang.
Admaston.—hamlet, E. Staffordshire, 4 m. of Rugeley; P.O.—**2. Admaston,** hamlet with ry. sta., G. W. R., N. Shropshire, 1½ m. NW. of Wellington; P.O. **Admaston Spa** is a mineral spring in the neighbourhood.
Admergill, hamlet, N. div. W. R. Yorkshire, 9 m. W. of Skipton.
Admington, par., vil., and seat, NE. Gloucestershire, 5½ m. S. of Stratford-on-Avon; 1479 ac., pop. 129.
Admiston, also called ATHELHAMPSTONE: which see.
Adney, hamlet, N. Shropshire, near r. Strine, 3½ m. SW. of Newport.
Adnith, or **Athnid,** par., mid. co. Tipperary, 3 m. NE. of Thurles ry. sta.; 854 ac., pop. 82.
Adoon, ry. sta., C. & L. R., co. Leitrim, 6 m. S. of Ballinamore.
Adpar, ancient town, SW. Cardiganshire, on r. Teifi, opposite Newcastle Emlyn, of which it is practically a part.
Adragoole. See ADDERGOOLE.
Adrian's (or **Hadrian's**) **Wall,** a celebrated defensive Roman work, which extended from the Solway Firth to the Tyne at Newcastle, a distance of 60 m.; traces of it still remain.
Adrigole. See ADDERGOOLE.
Adsborough, vil., W. Somerset, 3 m. S. from Creech St. Michael.
Adsdean, hamlet, W. Sussex, ½ m. N. from Funtington.
Adsett, hamlet, W. Gloucester, ½ m. NE. from Westbury-on-Severn.
Adstock, par., in co. and 3 m. SE. of Buckingham and 3 m. NW. of Winslow; 1166 ac., pop. 329; P.O.
Adston, place, SW. Shropsh., 4½ m. W. of Church Stretton.
Adstone, par. and hamlet, in co. and 12 m. SW. of Northampton; par. 1430 ac., pop. 112.
Adur, r., W. Sussex, between the Ouse and the Arun; rising in vicinity of Horsham, it flows 20 m. S. to English Channel at Shoreham, and is navigable to Binesbridge.
Advent, par., W. Cornwall, on r. Camel, 2 m. S. of Camelford; 4091 ac., pop. 182.
Adversane, hamlet, W. Sussex, 2 m. S. of Billinghurst.
Advie, *q.s.* par. with ry. sta., G. N. S. R., S. Elginshire, on r. Spey, 8 m. NE. of Grantown; pop. 321; P.O., T.O.
Adwalton, hamlet with ry. sta., G. N. R., Birstal par., S. div. W. R. Yorksh., 5 m. SW. of Leeds. On **A.** moor there was a battle between King's forces and Parl. troops (1643).
Adwell, par. and seat, S. Oxfordshire, 12½ m. SE. of Oxford; 434 ac., pop. 64.
Adwick le Street, par. with ry. sta. (**Carcroft and A. le S.**), G. N. R.; S. div. W. R. Yorkshire, 4 m. NW. of Doncaster; 2066 ac., pop. 307; P.O., T.O.
Adwick upon Dearne, par., S. div. W. R. Yorkshire, 6½ m. NE. of Rotherham; 1142 ac., pop. 373; Church of St. John is said to date from 11th century.
Adwyrclawdd, or **Coedpoeth,** place, Denbighshire, 4 m. W. of Wrexham; P.O., T.O.
Aelwyn, lough, E. co. Roscommon.
Aeron. See AYRON.
Aerw, pl., 2 m. NW. of Pontypridd, E. Glamorgan.
Ae Water, rivulet in Dumfriesshire, flowing 16 m. S., SE., and NE. to confluence with the Kinnel near Lochmaben, forms boundary between Closeburn, Kirkmahoe, Tinwald, and Lochmaben pars., and Kirkpatrick-Juxta and Kirkmichael pars.
Affane, par., vil., and seat, W. co. Waterford, 4 m. E. of Lismore ry. sta.; 7772 ac., pop. 753.
Affingham, vil., E. Devon, 1½ m. SE. Sidmouth Junction.
Affleck, ancient castle, Monikie par., S. Forfarshire.
Affington, hamlet, SE. Dorset, 5½ m. SE. of Wareham.
Afforsk, ravine, Gamrie par., NE. Banffshire.
Affpuddle, par., S. Dorset, on r. Piddle, 8 m. NE. of Dorchester; 3630 ac., pop. 358; P.O., called **Affpiddle.**
Affrick, loch and r., in Strathaffrick, 14 m. NW. of Fort Augustus, NW. Inverness-shire; trout and salmon fishing.
Afon Wen.—junc. sta., Camb. R., Carnarvonshire, 4½ m. NE. of Pwllheli.—**2. Afon Wen,** place, 1 m. S. of Caerwys, Flintshire; P.O., **Afonwen.**
Afton, vil., Isle of Wight, Hants, sub. of Freshwater; in vicinity is **Afton Down,** an eminence 415 ft. high.
Afton, r., in Ayrshire, flowing 9 m. N. to the Nith at New Cumnock; familiar in the songs of Burns.
Afton-Bridgend, vil., New Cumnock par., Ayrshire; lead-mining is carried on in the district.
Agnbatha, ancient military fort, Collessie par., Fifeshire.
Agbrigg, vil., W. R. Yorkshire, 2 m. E. of Wakefield.
Agden.—par., W. Cheshire, 3 m. NW. of Whitchurch; 547 ac., pop. 60.—**2. Agden,** par., N. Cheshire, 3½ m. SW. of Altrincham; 607 ac., pop. 115.—**3. Agden,** hamlet, W. R. Yorkshire, 3 m. NW. of Newsholme sta.
Agden Green, hamlet, Hunts, ½ m. N. of Gt. Staughton.
Agercroft Hall, old seat, Lancs., 2 m. W. of Manchester.
Aggard, seat, S. co. Galway, 1 m. SW. of Craughwell.
Aggiestone, a vast rock, Studland par., S. Dorset; known locally by the name of the Devil's Nightcap.
Agglethorpe with Coverham, par., N. R. Yorkshire, 18 m. SW. of Richmond; 1408 ac., pop. 155.
Agh ——. See AH—— and AUGH——.
Agha, par., W. co. Carlow; containing part of Leighton-Bridge town; limestone is quarried; 4183 ac., pop. 641.
Aghabe, vil., S. co. Antrim, 2½ m. N. of Moira.
Aghaboe (or **Aughavoe**), par., vil., and ancient abbey, W. Queen's co. See AGHAVOE.
Aghabog, par., W. co. Monaghan, 6 m. SE. of Clones ry. sta.; linen is manufactured; 11,545 ac., pop. 2322.
Aghabulloge, par., mid. co. Cork, 7½ m. NE. of Macroom; an ancient well and stone (St. Olan's Well and St. Olan's Cap) are here; 18,733 ac., pop. 2095; P.O., called **Aghabullogue.**
Aghacashel, ham., co. Leitrim, 5 m. E. of Drumshanbo; P.O.
Aghacommon, place, co. Armagh, 2½ m. N. of Moira; P.O.
Aghacrew, par., in co. and 9 m. N. of Tipperary, 2 m. W. of Dundrum sta.; 1230 ac., pop. 216.
Aghacross, par., at foot of Galtee Mts., NE. co. Cork, 4¾ m. W. by N. of Mitchelstown; 355 ac., pop. 44.
Aghada, par. and 2 vils. (Lower and Upper), SE. co. Cork, 5 m. SW. of Cloyne—par., 2458 ac., pop. 1309; vils., pop. 66 and 145; quarrying and straw-plaiting are carried on.
Aghadarroch, place, SW. co. Tyrone, near Dromore.
Aghade, par. and vil., E. co. Carlow, 4 m. S. of Tullow, on the r. Slaney; 1697 ac., pop. 176.
Aghaderg, or **Aghaderrick,** par., containing Poyntz-pass village, W. co. Down; 13,916 ac., pop. 2967; site of an ancient castle and camp; linen-weaving is an industry.
Aghadoe, par. and vil., mid. co. Kerry, 2½ m. NW. of Killarney; 16,926 ac., pop. 2107; P.O.; has celebrated eccl. ruins. **Aghadoe House** is in vicinity.
Aghadowey, par., vil., and ry. sta., B. & N. C. R., N. co. Londonderry, 8 m. SW. of Coleraine; 16,306 ac., pop. 3407; P.O., T.O.

Aghadown, coast par. and seat, SW. co. Cork, 4 m. SW. of Skibbereen, 8952 ac., pop. 2172; P.O. It includes East Calf, Hare, and other isls.; there are ancient ruins.

Aghagallon, or **Aughagallen,** par. and hamlet, S. co. Antrim, 3 m. NE. of Lurgan ry. sta.; 5571 ac., pop. 1697; the industries are spinning and weaving; P.O.

Aghagower (or **Ayle**), par. and vil., SW. co. Mayo, 4 m. SE. of Westport; 55,046 ac., pop. 3668; P.O.

Aghalane, place, N. co. Cavan, near Belturbet; P.O.

Aghalee (or **Aughalee**), par. and vil., S. co. Antrim, 3 m. from Moira ry. sta.; 2506 ac., pop. 758; vil., pop. 135; P.O.

Aghaloo (or **Aughloe**), par., S. co. Tyrone, containing Caledon town; 19,523 ac., pop. 3334.

Aghalurcher, par., containing Maguire's Bridge town, cos. Tyrone and Fermanagh; 45,022 ac., pop. 7044; spinning and weaving are the chief industries.

Aghamore.—par., E. co. Mayo, 4 m. N. of Ballyhaunis; 22,510 ac., pop. 6007; black marble quarried; P.O.—**2. Aghamore,** or **Abbey-Isle,** fishing sta., Kilcrohane par., co. Kerry.

Aghanagh, par., SE. co. Sligo, 5 m. NW. of Boyle; 4747 ac., pop. 1041.

Aghancon, par. and hamlet, King's co., near Slieve Bloom Mountains, 6¼ m. N. of Roscrea ry. sta.; 5543 ac., pop. 418; there is a mineral spring; P.O.

Aghanloo, par., N. co. Londonderry, 2½ m. N. of Limavady; 8251 ac., pop. 787; P.O.

Aghanunshin, par., mid. co. Donegal, 2 m. N. of Letterkenny, at head of Lough Swilly; 3847 ac., pop. 475.

Agharra, par., through which runs Royal Canal, S. co. Longford, 5 m. NE. of Ballymahon; 2595 ac., pop. 239.

Aghatubrid, place, W. co. Kerry, 5 m. S. of Cahersiveen; P.O.

Aghavallen, par., on the Shannon, N. co. Kerry, 5 m. WSW. of Tarbert; 16,743 ac., pop. 2765; there are oyster beds.

Aghavannah, place with barracks, co. Wicklow, 6 m. NW. of Aughrim; P.O., called **Aughavannagh.**

Aghavas, place, co. Leitrim, 3 m. SW. of Carrigallen; P.O.

Aghavea, par. and ry. sta., Clogher Valley Ry., SE. co. Fermanagh, 2 m. NE. Maguire's Bridge; 17,157 ac., pop. 2628.

Aghaville, place, SW. co. Cork, 4 m. W. of Drimoleague; P.O.

Aghaviller, par., S. co. Kilkenny, 3½ m. SW. of Knocktopher; 5670 ac., pop. 611; has a freestone quarry and contains the ruins of a castle, an abbey, and a round tower.

Aghavoe, par., vil., and ancient abbey, W. Queen's co., 7 m. SW. of Mountrath ry. sta.; par., 18,702 ac., pop. 2114; P.O.

Aghavoory, place, Aghalurcher par., W. co. Fermanagh.

Aghenish, isl. in the r. Shannon. See AUGHINISH.

Agher, par. and seat, near Royal Canal, S. co. Meath, 2½ m. SSW. of Summerhill; 2061 ac., pop. 171; contains church with painted window, a copy of Raphael's "St. Paul at Athens"; P.O.

Aghern, par., E. co. Cork, 5 m. E. of Rathcormack, containing ruins of a 14th century castle; 3489 ac., pop. 312. **A. House** is a seat.

Agherton (or **Ballyaghran**), par., NE. co. Londonderry, 3 m. NW. of Coleraine; 3893 ac., pop. 1452; linen is manufactured, while the Bann salmon fishery provides employment for many of the inhabitants.

Aghery, lough, mid. co. Down, 5 m. E. of Dromore.

Aghinagh, par., S. co. Cork, 1 m. SE. of Macroom; 9420 ac., pop. 1080; P.O.; here is the glen **Laum,** famous for its scenery.

Aghinish, isl., in Upper Lough Erne, co. Fermanagh; 24 ac., pop. 4.

Aghleam, ham., NW. co. Mayo, 10 m. SSE. of Belmullet.

A-Ghlinne, loch, N. Harris, Outer Hebrides, Inverness-sh.

Aghmacart, par., S. Queen's co., 3 m. SW. of Castle-Durrow; 9600 ac., pop. 1193; burial-place of the Fitzpatricks, princes of Ossory.

Aghnahoo.—place, Templecarne par., S. co. Donegal; iron ore, lime, marble, and mill-stone.—**2. Aghnahoo,** place with agricultural school, near r. Derg, Termonamongan par., W. co. Tyrone.

Aghnamendle, par., containing Toomevara vil. with P.O., N. co. Tipperary; 10,322 ac., pop. 1322; ruins of two ancient castles and a church.

Aghnamullen, par., mid. co. Monaghan, 3 m. S. of Ballybay; 30,701 ac., pop. 6427; P.O., called **Aughnamullen.** There are traces of lead ore; has bleaching mills, flax mills, and linen industry.

Aghnanure Castle, ruins, in co. and 14 m. NW. of Galway.

Aghory. See AHOREY.

Aghoura, N. co. Kilkenny. See FRESHFORD.

Aghowle, par. and vil., SW. co. Wicklow, 4 m. NW. of Shillelagh; 8139 ac., pop. 945; contains ancient ruins.

Aghris, promontory, in co. and 14 m. W. of Sligo.

Aghyaran, place, W. co. Tyrone, 7 m. SW. of Castlederg; P.O.

Agivey, par., NE. co. Londonderry, 7 m. SE. of Coleraine; 1670 ac., pop. 326. The r. A. is an affl. of the Bann, 12 m. long.

Aglionby, vil., NE. Cumberland, 3 m. E. of Carlisle.

Aglish.—par., in co. and 12 m. W. by S. of Cork; 6770 ac., pop. 800.—**2. Aglish,** par., mid. co. Kerry, 5 m. NW. of Killarney; 4857 ac., pop. 764; contains sandstone quarries.—**3. Aglish,** par. and vil., W. co. Waterford, 5 m. S. of Cappoquin; 6856 ac., pop. 1390; vil., pop. 129; P.O.—**4. Aglish,** par., containing Castlebar, mid. co. Mayo; 14,416 ac., pop. 5581.—**5. Aglish** (or **Aglish-Martin**), par. and vil., S. co. Kilkenny, 3 m. NW. of Waterford; 1343 ac., pop. 280.

Aglishcloghane, par., N. co. Tipperary, 4 m. NE. of Borrisokane; 5897 ac., pop. 489; limestone is found; P.O., called **Aglish.**

Aglishcormick, or **Liscormick,** par., E. co. Limerick, 2 m. WSW. of Pallas-Grean; 1715 ac., pop. 267.

Aglishdrinagh, or **Ballinorane,** par., N. co. Cork, 3 m. SW. of Charleville; 3309 ac., pop. 341.

Agnes, St. See ST. AGNES.

Agnew's Hill, mountain, co. Antrim, 5 m. W. of Larne; alt., 1558 ft.

Ah——. See also AGH—— and AUGH——.

Ahack, a bight and landing-place at mouth of r. Culdaff, NE. co. Donegal.

Ahadda, the seat of the Brooke family for six centuries, E. co. Cork, near Killeagh.

Ahamlish (or **Ahamplish**), par., including Dernish and Inismurray islands, N. co. Sligo, 9 m. NNW. of Sligo; 16,413 ac., pop. 4384; contains limestone quarries and a salmon fishery.

Ahaphond, vil., N. co. Kerry, 8 m. SW. of Ballylongford.

Aharacle, eccl. par., in Ardnamurchan and Morvern pars., Argyllshire, and Arisaig and Moidart pars., Inverness-shire, 7 m. SW. of Arisaig; pop. 1210; P.O., called **Acharacle.**

Aharney, or **Lisdowney,** par., Queen's co. and co. Kilkenny, 2 m. NW. of Ballyraggit; 6938 ac., pop. 617; there are corn mills.

Ahascragh.—par. and vil., E. co. Galway, 6 m. NW. of Ballinasloe, on r. A.; 17,341 ac., pop. 1820; vil., pop. 333; P.O., T.O. Market day, *Friday.*—**2. Ahascragh,** affl. of r. Suck, co. Galway, about 16 m. long.

Ahenny, vil., SE. co. Tipperary, about 4 m. NE. of Carrick-on-Suir; pop. 79; T.O.

Aherla, ham., S. co. Cork, 7 m. SW. of Ballincollig; P.O.

Aherlow, vil. and rivulet, co. Tipperary, flowing from the Galtee mountains 20 m. N. and E. to the Suir, 2½ m. above Cahir; vil. 5 m. S. of Tipperary; P.O. **A. Castle** is 1½ m. W. of Bansha.

Aheurich, glen and loch, near Strontian, Argyllshire.

Ahilly, seat, N. co. Donegal, 1 m. E. of Buncrana.

Ahoghill, par. and vil., mid. co. Antrim, 3½ m. SW. of Ballymena; 12,184 ac., pop. 6620; vil., pop. 633; P.O.; linen bleaching is an industry.

Ahorey, hamlet and seat, N. co. Armagh, 3 m. SE. of Rich Hill; P.O.

Aichiltibuie, hamlet. See ACHILTIBUIE.

Aigas, rocky islet, N. Inverness-shire, 5½ m. SW. of Beauly, formed by two branches of r. Beauly; was the retreat of Lord Lovat in 1697.

Aigburth, sub. of Liverpool, with ry. sta. (**Mersey Road and A.**), C. L. C. R., SW. Lancs.; pop. 2256; P.O., T.O.

Aighton, Chaigley, and **Bailey,** 3 pars., NE. Lancashire, 5 m. SW. of Clitheroe; (including Hurst Green and Stonyhurst), 6289 ac., pop. 1310.

Aikbar. See AKEBAR.

Aike, par., E. R. Yorkshire, 2 m. E. of Lockington sta. and 6 m. N. of Beverley; 540 ac., pop. 55.

Aikenhauld, site of ancient church, Oathlaw par., Forfarsh.

Aikenhead, seat, Lanarkshire, 4 m. S. of Glasgow.

Aikenway, rocky peninsular tract, Rothes par., Elginshire, projecting into r. Spey. **Beneagen Hill,** formerly with fortified castle, rises from the land side.

Aikerness, loch, N. Mainland, Orkney, opposite Rousay.

Aiket Castle, ruined seat of the Cunninghams, N. Ayrshire, 1½ m. SW. of Dunlop vil.

Aikey Brae, place, W. of Old Deer, NE. Aberdeenshire; an annual fair called Aikey Market is held to commemorate Edward Bruce's victory over the Comyns.

Aikton, par., NW. Cumberland, 4 m. NE. of Wigton; 6178 ac., pop. 721; P.O.

Ailby, vil., E. Lincolnshire. See RIGSBY WITH AILBY.

Aileach, or **Grianan of Aileach,** ancient fortalice, the palace of the early Irish kings, co. Donegal, near head of Lough Swilly.

Ailey, place, W. Hereford, ½ m. S. of Newchurch.

Allnach, r., SW. Banffshire, flowing 13 m. NE. to the Avon, 1 m. S. of Tomintoul.

Ailsa Craig, rocky isl., Firth of Clyde, Ayrshire, 10 m. W. of Girvan; alt. 1114 ft., pop. 9; has a lighthouse 35 ft. high, with flashing light 60 ft. above high water and seen 13 m.; there are also two long-distance fog-signalling stations. Earls of Cassilis take titles of Baron and Marquis from the Craig.

Ailsa Street, place, par. of and 1½ m. from Stansted Mountfitchet, W. Essex.

Ailsh, loch, SW. Sutherlandshire, 6½ m. SSE. of Assynt.

Ailstow, vil., S. Warwickshire, 3 m. S. of Stratford-on-Avon.

Ailsworth, par. and vil., Northamptonshire, 5 m. W. of Peterborough; 1571 ac., pop. 251.

Ainderby, ry. sta., N. E. R.; N. R. Yorkshire, 3 m. W. of Northallerton.

Ainderby Myers with Holtby, par., N. R. Yorkshire, 3½ m. NW. of Bedale; 953 ac., pop. 81.

Ainderby Quernhow, par., N. R. Yorkshire, 7 m. NE. of Ripon; 532 ac., pop. 74.

Ainderby Steeple, par., N. R. Yorkshire, on r. Swale, 3 m. W. of Northallerton—par., 1158 ac., pop. 241; P.O., T.O.

Ainearnt, sea-loch, Isle of Skye, Inverness-shire.

Ainort, sea-loch, in SE. of Skye, Inverness-shire.

Ainsdale, par. and vil. with ry. sta., L. & Y. R., SW. Lancashire, 3½ m. S. of Southport; 1617 ac., pop. 1314; P.O., T.O.

Ainstable, par., E. Cumberland, 2 m. from Armathwaite sta. and 11 m. NE. of Penrith; 4433 ac., pop. 403; P.O.; celebrated for surrounding scenery, including the Nunnery Walks.

Ainsworth, par. and vil., SE. Lancashire, 2½ m. SW. of Bury; 1460 ac., pop. 1718; P.O.

Ainthorpe, vil., N. R. Yorkshire, 9 m. SE. of Guisbrough.

Aintree, vil. with ry. sta., L. & Y. R., SW. Lancashire, 4¾ m. NE. of Liverpool; there is a well-known racecourse here, with Leeds and Liverpool Canal crossing it; P.O., T.O.

Air, Point of, prom. on W. side of mouth of r. Dee, Flintshire, with lighthouse showing a fixed light visible 9 m.

Aird.—waterfall in r. Shinnel, W. Dumfriesshire.—**2. Aird, The,** fertile dist., in Vale of Beauly, NE. Inverness-shire. —**3. Aird,** hamlet, E. Wigtownshire, 2½ m. E. of Stranraer.—**4. Aird,** hamlet and headland, at NE. extremity of Skye, Inverness-shire.—**5. Aird,** hamlet, Sleat par., Skye, Inverness-shire.—**6. Aird,** or **Eye,** peninsula, Stornoway par., Lewis isl., Ross and Cromarty.

Aird Castle, extensive ancient ruin, Argyllshire, on prom. on E. coast of Kintyre, 1 m. N. of Carradale Point.

Airdit, hill, NE. Fifesh., 3 m. SW. of Leuchars, alt. 515 ft.

Airdrie.—parl. mun. burgh, *q.s.* par., and market town, with ry. stas. on N. B. and C. R., NE. Lanarkshire, 11 m. E. of Glasgow by rail; parl. burgh, pop. 16,288; mun. burgh and town, 1049 ac., pop. 22,288; extensive coal and ironworks; the "blackband" ironstone is peculiar to the dist.; there are brickworks, oilworks, and silkworks; paper-making and cotton-weaving are carried on; *q.s.* par., also in Old Monkland par., pop. 14,834. It unites with Falkirk, Hamilton, Lanark, and Linlithgow in returning 1 member to Parliament. Market days, *Tuesday* and *Saturday*.—**2. Airdrie,** seat, Crail par., Fifeshire.

Airdrie Hill, place, Lanarkshire, 1 m. NE. of Airdrie; good iron ore is found here.

Airds, picturesque dist. with seat, N. Argyllshire, between Lochs Linnhe and Creran.

Airds Bay, N. Argyllshire, on S. side of Loch Etive.

Airds Moss, morass (5 m. long and 1½ broad), mid. Ayrshire, between r. Ayr and Lugar. Here Richard Cameron, the Covenanter, fell in a skirmish in July 1680.

Aire, affl. of r. Ouse, W. R. Yorkshire; rises in NW. W. R. Yorksh., flows SE. by the side of Liverpool Canal to Leeds, then NE. to the Ouse, 3 m. SW. of Howden, and is 70 m. long; navigable from Knottingley.

Aire and Calder Navigation, system of navigable rivers and canals, Yorkshire; carries 2,000,000 tons yearly.

Airedale, the valley of the r. Aire, W. R. Yorkshire; at Undercliffe, near Bradford, in same valley, is the Airedale Independent College.

Aires, or **Ox Rocks,** rocky islets, on the W. coast of Wigtownshire, and 1 m. SW. of Corsewall Lighthouse.

Airey, or **Aira,** a rivulet flowing to Ullswater lake, Cumberland, 5 m. long; it makes a waterfall of 80 ft., called **Airey Force.**

Airgold, a summit of the Ben-y-gloe mountains, Blair-Atholl par., Perthshire.

Airhouse, an estate, Berwickshire, 5 m. NW. of Lauder.

Airhouse Law, a summit of the Lammermuir hills, near W. border of Berwickshire, alt. 1096 ft.

Airiequhillart, Flow of, dist., Wigtownshire, 6 m. SW. of Wigtown.

Airi-Innis, loch, Morvern par., NW. Argyllshire.

Airleywight, seat, Perthsh., 3½ m. NNW. Dunkeld ry. sta.

Airlie, par., W. Forfarshire; 8923 ac., pop. 698; the "Bonnie House o' Airlie" of Scottish song was within the par., and part of it still remains in connection with the modern mansion of **Airlie Castle,** seat of the Earl of Airlie; 5 m. SW. of its post-town, Kirriemuir.

Airmyn, par., W. R. Yorkshire, 2 m. from Goole; 3308 ac., pop. 501; P.O.

Airntully. See ARNTULLY.

Airsholme, hamlet, N. R. Yorkshire, 3½ m. E. of Stockton.

Airth, par. and vil. with ry. sta., C. R., in E. of co. and 8¼ m. SE. of Stirling, on r. Forth—par., 5561 ac., pop. 1360; vil., pop. 558; P.O., T.O. **Airth Castle** is in the vicinity.

Airthrey Castle, seat, in co. and 2 m. N. of Stirling. In the vicinity are the famous Airthrey mineral springs which are supplied to a bathhouse and used in the treatment of various disorders.

Airton, par., N. div. W. R. Yorkshire, on r. Aire, 5½ m. SE. of Settle; 2559 ac., pop. 221; P.O.

Airyholme and Howthorpe, par., N. R. Yorkshire, 7½ m. NW. of New Malton; 597 ac., pop. 34.

Airyligg, vil., Wigtonshire, 4½ m. NE. Glenluce sta.

Aisby.—vil., NW. Lincolnshire, 4 m. NE. of Gainsborough. —**2. Aisby,** vil., S. Lincolnsh., 5 m. NW. of Falkingham.

Aish, hamlet, S. Devonshire, 1 m. NW. of South Brent; P.O.

Aisholt (or **Asholt**), par. and place, W. Somerset, 7 m. W. of Bridgwater; 875 ac., pop. 76; P.O.

Aiskew, par. and vil., adjacent to Bedale, N. R. Yorkshire; 2036 ac., pop. 833.

Aislaby.—par., S. Durhamshire, on r. Tees, 1¼ m. W. of Yarm; 1810 ac., pop. 102.—**2. Aislaby,** par. and seat, N. R. Yorkshire, 2 m. NW. of Pickering; 759 ac., pop. 108.—**3. Aislaby,** par., N. R. Yorkshire, on r. Esk, 3 m. SW. of Whitby; 1073 ac., pop. 273; P.O.; some of the principal churches in England have been built from stone quarried here.

Aisthorpe, par. and seat, in co. and 6. m. NW. of Lincoln; 828 ac., pop. 104.

Aith.—hamlet, bay, and headland (**Aithness**), Shetland, on W. side of mainland, 12 m. NW. of Lerwick; good fishing in the bay.—**2. Aith,** loch, Sandwick par., Orkney.

Aithernie, estate, E. Fifeshire, 2 m. NW. of Largo.

Aithova, a good harb., in Bressay Sound, on E. side of Shetland, near Lerwick.

Aithsting. See SANDSTING.

Aithsvoe, a creek or bay, in SE. of Shetland, 9½ m. SW. of Lerwick.

Aith Wards, a peninsula formed by the S. part of Hoy, Orkney.

Aits, or **Eyots, The,** islets in r. Thames, Middlesex, near Richmond; sometimes called the Osier Islands.

Ait-Suidhe-Thuin, or **Fingal's Sitting-Place,** mtn. in Skye, Inverness-sh., at head of Loch Portree, alt. over 1000 ft.

Akebar, par., N. R. Yorkshire, 4 m. NW. of Bedale; 777 ac., pop. 25.

Akeld, par. with ry sta., N. E. R., N. Northumberland, 2 m. NW. of Wooler; 2268 ac., pop. 136; the par. is famed for its large turnip crops; P.O.

Akeley, par., in co. and 3 m. N. of Buckingham; 1325 ac., pop. 341. **A. Wood,** Elizabethan cottage, was left by William of Wykeham to New College, Oxon.

Akeman Street, Roman road from Akemancester (now Bath), NE. by Cirencester and Alcester to Watling Street; can still be traced at Blenheim, Oxfordshire.

Akenham, par., SE. Suffolk, 4. m. N. of Ipswich; 1017 ac., pop. 104.

Akeragh Lough, NW. co. Kerry, 14½ m. SW. of Listowel.

Akermoor, small loch, Yarrow par., Selkirkshire.

Alan, or **Camel,** r., E. Cornwall; rises near Davidstow, flows S. to Bodmin, then NW. to the Bristol Channel below Padstow, and is 27 m. long.

Aland's Bay, small bay, SE. co. Waterford.

Alaw, small r. in Anglesey, flows SW. into Holyhead Bay.

Albany Barracks, building, Regent's Park, London, occupied by a regiment of Household Cavalry.

Albaston, vil., SW. border of Devon, 5 m. SW. of Tavistock; P.O.

Alberbury with Cardeston, par., S. Shropshire, 8 m. W. of Shrewsbury; par., 7908 ac., pop. 786; P.O., T.O.

Albert Bridge, viaduct, on the Cornwall ry., between Devon and Cornwall, over the estuary of the Hamoaze. It is 2240 ft. long, 30 ft. broad, and 260 ft. high from the foundations.

Albert Park and Withington, ry. sta., M. R., 4 m. S. of Central sta., Manchester.

Albert Village, vil., Leicester, 3 m. N. of Ashby-de-la-Zouch.

Albion, ry. sta., L. & NW. R., E. Staffordshire, 6 m. NW. of Birmingham.

Albourne, hamlet, Sussex, 8 m. NW. of Brighton; P.O. Dr. Juxon, officiating bishop at execution of Charles I., lived at **A. Place,** a seat.

Albrightlee, place, N. Shropsh., 3 m. NE. of Shrewsbury.

Albrighton.—par., seat, and vil. with ry. sta., G. W. R., S. Shropshire, 5 m. SE. of Shiffnal; 3472 ac., pop. 1134; P.O., T.O.—**2. Albrighton,** par., N. Shropshire, 3 m. N. of Shrewsbury; 771 ac., pop. 114; P.O., T.O.

Alburgh, par., S. Norfolk, on affl. of r. Waveney, 3 m. NE. of Harleston; 1585 ac., pop. 523; P.O.

Albury.—par., hamlet, and seat, E. Herts., on r. Ash, 4½ m. NW. of Bishop Stortford; 3248 ac., pop. 505; P.O.—**2. Albury,** par., E. Oxfordshire, 4 m. W. of Thame; 674 ac., pop. 39.—**3. Albury,** par. and vil. with ry. sta. (**Chilworth and Albury**), SE. & C. R., W. Surrey, 5 m. SE. of Guildford; 4419 ac., pop. 1224; P.O., T.O. Here is **A. Park,** a seat of the Duke of Northumberland.

Alby with Thwaite, par., N. Norfolk, 6 m. SW. of Cromer; 1437 ac., pop. 399.

Albyns, seat, Essex, 5 m. SW. of Chipping Ongar.

Alcaig, ham., Ross and Cromarty, 1 m. S. of Dingwall; P.O.

Alcester.—par., N. Dorset; 1 m. S. of Shaftesbury; 51 ac., pop. 281.—**2. Alcester,** par. and market town with ry. sta., G. W. R., S. Warwickshire, at confluence of rivers Alne and Arrow, 15 m. SW. of Warwick by rail; 1782 ac., pop. 2303; P.O., T.O. Market day, *Tuesday.*

Alciston, par., E. Sussex, 7 m. SE. Lewes; 2090 ac., pop. 180.

Alcombe, hamlet, in par. and 1 m. NW. of Dunster, W. Somerset; P.O.

Alconbury, par., in co. and 4 m. NW. of Huntingdon; 3797 ac., pop. 543; P.O., T.O. **A. Hill,** eminence, 1½ m. N. of Alconbury.

Alconbury Weston, par., in co. and 5 m. NW. of Huntingdon; 1735 ac., pop. 293; P.O.

Alcott End, hamlet, Gloucestershire, 3 m. E. of Cirencester.

Alcumlow. See MORETON CUM ALCUMLOW.

Aldarder, rivulet, in Knockando par., Elginshire, flowing 4 m. to the Spey.

Aldbar Castle, seat, SE. Forfarsh., 2½ m. SW. of Brechin.

Aldborough.—par., N. Norfolk, on r. Bure, 4½ m. N. of Aylsham; 795 ac., pop. 322; P.O., T.O.—**2. Aldborough,** par. and seat, W. R. Yorksh., 7 m. SE. of Ripon; 2243 ac., pop. 439; P.O.; mosaic pavements and Roman antiquities have been discovered here. Market day, *Wednesday.*

Aldborough Hatch, eccl. dist., Barking par., SW. Essex, 4½ m. N. of Barking; pop. 560.

Aldbourne.—par. and vil., N. Wilts, 6 m. NE. of Marlborough; 8490 ac., pop. 1117; P.O.—**2. Aldbourne,** par., W. Sussex, 1½ m. SW. of Hurstpierpoint; 1763 ac., pop. 277.

Aldbrough.—par., E. R. Yorkshire, 10½ m. NE. of Hull; 4904 ac., pop. 680; P.O., T.O.; brewery, brick and tile works.—**2. Aldbrough,** par., N. R. Yorkshire, 6½ m. N. of Richmond; 1807 ac., pop. 339; annual fair in August; P.O., T.O., called **Aldbro.**

Aldbury, par., W. Herts, 3 m. NE. of Berkhampstead; 2027 ac., pop. 812; P.O., T.O.; contains monument to Duke of Bridgewater, originator of Grand Junction Canal.

Aldby Park, seat, E. R. Yorks., 2½ m. of Stamford Bridge.

Aldcathie, an ancient par., now in Ecclesmachan and Kirkliston pars., Linlithgowshire; the Union Canal flows through district.

Aldcliffe, par. and seat, 1½ m. SW. of Lancaster, N. Lancashire, on estuary of r. Lune; 779 ac., pop. 83; an embankment over a mile long was built, 1820, to reclaim land from the sea.

Aldclune, hamlet, N. Perthshire, 2 m. NE. of Pass of Killiecrankie; P.O.

Alde, r. of Suffolk; flows from near Haxted for about 30 m. to Orford Haven; takes the name of **Ore** at Aldeburgh.

Aldeburgh, or **Aldborough,** mun. bor., par., and seaport, with ry. sta., G. E. R., E. Suffolk, between the sea and estuary of the Alde, 6 m. SE. of Saxmundham and 100 m. NE. of London by rail; mun. bor. and par., 1629 ac., pop. 2405; P.O., T.O. Market day, *Saturday.* Herring and lobster fishings are carried on, and there is some coasting trade; large portions of the town have been carried away by encroaching sea. Birthplace of Crabbe (1754–1832), the poet.

Aldeby, par. with ry. sta., G. E. R., S. Norfolk, on r. Waveney, 3 m. NE. of Beccles; 3083 ac., pop. 545; ruins of ancient priory, now part of Priory Farm; P.O., T.O.

Aldenham, par. and seat, SW. Herts, 7 m. SW. of St. Albans; 6114 ac., pop. 2487.

Aldenham Park, seat of Lord Acton, Shropshire, 3 m. WNW. of Bridgnorth.

Alder Bay, on W. shore of Loch Ericht, Inverness-shire.

Alderbury, par., vil., and seat, S. Wilts, on the Avon, 3 m. SE. of Salisbury; par., 2265 ac., pop. 650; P.O., T.O.

Aldercar, place, E. Derbyshire, 4 m. SE. of Pentrich.

Alderford, par., N. Norfolk, on r. Wensum, 10 m. NW. of Norwich; 443 ac., pop. 49; P.O.

Aldergrove, ry. sta., G. N. I. R., co. Antrim, 5 m. S. of Antrim junction and 22¾ miles from Belfast.

Alderholt, par., N. Dorset, 10 m. SW. of Salisbury; 3770 ac., pop. 689; P.O.

Alderley Edge.—urb. dist., par., and ry. sta., L. & NW. R., E. Cheshire, 8 m. SW. of Stockport—urb. dist. (including also Bollen Fee par.), 599 ac., pop. 2856; par., 487 ac., pop. 2223; P.O.—**2. Alderley,** par., vil., and seat, W. Gloucestershire, 4 m. NE. of Wickwar; par., 818 ac., pop. 91; P.O.; the birthplace of Sir Matthew Hale (1609–1676).

Alderley, Nether and **Over,** 2 pars., E. Cheshire, 8 m. SW. of Stockport—Nether Alderley, 2852 ac., pop. 522; Over Alderley, 2204 ac., pop. 358.

Alderley Park, seat of Lord Stanley of Alderley, E. Cheshire, 3 m. E. of Chelford ry. sta., contains some of the largest beech trees in the country.

Alderman Haw, formerly vil., N. Leicestershire, 2 m. W. of Mount Sorrel; now only isolated farmhouse.

Alderman's Green, hamlet, N. Warwickshire, 3 m. N. of Coventry.

Aldermaston, par. and vil. with ry. sta., G. W. R., S. Berks, 9 m. SW. of Reading; 3742 ac., pop. 482; there is a brewery and considerable trade in coal and timber; P.O., T.O.; contains the seat of **Aldermaston House.**

Aldermaston Soak, hamlet, to SE. of Aldermaston.

Alderminster, par., E. Worcestershire, on r. Stour, 5 m. SE. of Stratford-on-Avon; 3229 ac., pop. 436; P.O., T.O.

Aldermoor, eminence, Isle of Wight, 2 m. SW. of Ryde.

Aldernan, or **Altarnan,** rivulet, in extreme W. of Perthsh., flowing 3¾ m. S. and E. to the Falloch below Inverarnan.

Alderney, one of the Channel Islands, about 10 m. from the coast of Normandy and 50 m. SE. from Portland Bill, Dorset; separated from Cape de la Hague in France by the Race of Alderney. Area, 1962 ac., pop. 2062; P.O., T.O. The isl. is about 4 m. long, 1¼ m. broad, and 12 m. in circumference. The soil is rich and well cultivated, and the isl. is famous for its breed of cows. Is part of the bailiwick of Guernsey; has local legislative body, but not criminal jurisdiction. On the N. side an extensive breakwater and harbour of refuge have been constructed. On **Casquet Rocks,** 3 m. W., are 3 lighthouses, 112 ft. above sea.

Aldersey, par. and seat, W. Cheshire, on affl. of r. Dee, 7 m. SE. of Chester; 802 ac., pop. 113.

Aldersgate Street, ry. sta. on Met. R., East London.

Aldershot, urb. dist., par., and town, ry. stas. on L. & SW. and SE. & C. R., N. Hants, 3 m. NE. of Farnham and 35 m. from London by rail; urb. dist. and par., 4178 ac., pop. (including 14,248 military) 30,974; P.O., T.O. A permanent camp was established here in 1854–55; the two camps, N. and S., are divided by Basingstoke Canal.

Aldersley, place, S. Staffs., par. of and 1 m. NW. of Tettenhall.

Alderston, seat, in co. and 1¼ m. WNW. of Haddington.

Alderton.—par. and vil., N. Gloucestershire, 9 m. NE. of Cheltenham; 1579 ac., pop. 418; P.O.—**2. Alderton,** par. and vil., in S. of co. and 7½ m. S. of Northampton; 882 ac., pop. 115.—**3. Alderton,** coast par., E. Suffolk, 8 m. SE. of Woodbridge; 2575 ac., pop. 469; P.O.—**4. Alderton,** par., N. Wilts, 9 m. NW. of Chippenham; 1637 ac., pop. 218; P.O.—**5. Alderton,** place, N. Shrop-

shire, 8 m. NW. of Shrewsbury.—**6. Alderton,** or **Alderston,** hamlet, SE. Wilts, 7 m. SE. of Salisbury.

Alderton, seat, co. Wexford; post-town, New Ross.

Alderwasley, par. and seat, mid. Derbyshire, 4½ m. SE. of Matlock; 3156 ac., pop. 348; P.O.; brick, tile, drain-pipe works, smelting furnaces, and wire mills; coal mines.

Aldfield, par., E. div. W. R. Yorkshire, 3 m. SW. of Ripon; 1272 ac., pop. 105.

Aldford, par., W. Cheshire, on affl. of r. Dee, 6 m. S. of Chester; 1276 ac., pop. 409; P.O., T.O.

Aldgate.—ry. sta. on Met. & Met. Dist. R., London.—**2. Aldgate,** hamlet, E. Rutlandshire, on S. side of the Chater, 3 m. W. of Stamford. **A. East,** ry. sta., Whitechapel, joint Met. and Dist. Rys., London.

Aldgiranaig, vil., E. Perth, on r. Garry, nr. Killiecrankie sta.

Aldham.—par., E. Essex, 5½ m. NW. Colchester; 1865 ac., pop. 407.—**2. Aldham,** par., S. Suffolk, 2 m. N. of Hadleigh; 1755 ac., pop. 238.

Aldie Wester, hamlet, SW. Kinross-shire, 2 m. SE. of Rumbling Bridge sta. In vicinity is **Aldie Castle,** ancient seat of the Mercers of Aldie.

Aldingbourne, par., vil., and seats, W. Sussex, 4 m. E. of Chichester; 3098 ac., pop. 777; P.O.; formerly site of palace of Bishops of Chichester, destroyed by Parl. forces, 1642.

Aldingham, Kent. See THORNHAM.

Aldingham, par. and seat, N. Lancashire, on Morecambe Bay, 5 m. NE. of Barrow; 4712 ac., pop. 1072; there are stone quarries.

Aldin Grange, ry. sta., N. E. R., in co. and 2 m. W. of Durham.

Aldington.—par. and vils., E. Kent, 6 m. W. of Hythe; 3446 ac., pop. 540; P.O., T.O.; ancient Roman beacon, **A. Knoll.**—**2. Aldington,** par., E. Worcestershire, 2 m. E. of Evesham; 675 ac., pop. 156. **A. Manor House** is a seat.

Aldon.—hamlet, mid. Kent, 6½ m. NW. of Maidstone.—**2. Aldon,** hamlet, S. Shropshire, 6 m. NW. of Ludlow.

Aldoth, place, W. Cumberland, 8 m. W. of Wigton.

Aldourie House, seat, in co. and 7 m. SW. of Inverness, on E. side of Loch Ness; was the birthplace of Chas. Grant (1746–1823), statesman and philanthropist, and of the historian, Sir James Mackintosh (1765–1832).

Aldreguie, rivulet, Banffshire, flowing to the Livet at E. side of the Bochle.

Aldreth, ham., mid. E. Cambridgeshire, 7 m. SE. of Ely.

Aldridge, par. with ry. sta., M. R., E. Staffordshire, 3½ m. NE. of Walsall; 2939 ac., pop. 2478; P.O., T.O. Potters' clay is worked; there are collieries; alt. of ry. sta., 505 ft.

Aldringham with Thorpe, par., vil., and seat, E. Suffolk, 2 m. N. of Aldeburgh; 1725 ac., pop. 573; P.O. There is a "barrow" at **A. Green.**

Aldrington, Gloucestershire. See ALDERTON.

Aldrington, or **Atherington,** coast par., S. Sussex, 3 m. W. of Brighton, in Hove mun. bor.; 743 ac., pop. 6840. There is a canal and floating basin in which yachts can be anchored within 1 m. of Brighton.

Aldsworth.—par., E. Gloucestershire, 10 m. NE. of Cirencester; 3350 ac., pop. 299; P.O., T.O.—**2. Aldsworth,** ham., SW. Sussex, 6 m. NW. of Chichester.

Aldwark.—par., N. Derbyshire, 5 m. SW. Matlock; 967 ac., pop. 36.—**2. Aldwark,** par. and vil., N. R. Yorkshire, on r. Ouse, which is here navigable; 2337 ac., pop. 220; P.O.—**3. Aldwark,** seat and hamlet with ry. sta. (**Parkgate and Rawmarsh**), M. R.; S. div. W. R. Yorkshire, on r. Don, 2 m. NE. of Rotherham; P.O.—**4. Aldwarke and Parkgate,** ry. sta., G. C. R.; S. div. W. R. Yorkshire, 2 m. NE. of Rotherham.

Aldwick, coast vil., W. Sussex, 3 m. W. of Bognor.

Aldwinkle, St. Peter, par., N. Northamptonshire, on r. Nen, 3 m. NE. of Thrapston; 2886 ac., pop. 370; P.O. at **St. Peter;** birthplace of John Dryden and Thomas Fuller.

Aldworth (or **Allder**), par. and vil., mid. Berks, 9 m. NE. of Newbury; 1806 ac., pop. 211; P.O.

Aldyn, a glen, Isle of Man, about 2 m. W. of Ramsey.

Aldyonlie, rivulet, Knockando par., Elginshire, flowing 6¾ m. SE. to the Spey.

Aled, affl. of r. Elwy, SW. Denbighshire; rises at Llyn Aled, flows N. to the Elwy 2 m. NE. of Llanfair, and is 10 m. long.

Alemuir, small loch, SE. Selkirkshire, 6 m. SW. of Ashkirk; is in parts 180 ft. deep.

Alen, small r., Cornwall; flows SW. into the Camel.

Alethorpe, par., W. Norfolk, 2 m. NE. of Fakenham; 243 ac., pop. 5.

Ale Water,—affl. of r. Eye, Coldingham par., Berwickshire, flows 6 m. SE. to the Eye.—**2. Ale Water,** affl. of r. Teviot, Selkirkshire and Roxburghshire; rising on NW. slope of Henwoodie, Selkirkshire, it flows 24 m. NE. to the Teviot, 1 m. below Ancrum; is much favoured by anglers.

Alexandra, ry. sta., Liverpool Overhead Railway.

Alexandra Dock, sta. on L. & NW. R., Liverpool; P.O.

Alexandra Park, ry. sta., G. C. R., 4½ m. S. of Manchester.

Alexandra Park, public park, Muswell Hill, with ry. sta. (**A. Palace**), G. N. R., NE. Middlesex, 6 m. N. of London; contains A. Palace, place of entertainment somewhat similar to Crystal Palace.

Alexandra Park, ry. sta. on N. B. R. in E. suburbs of Glasgow.

Alexandria, *q.s.* par. and town, with ry. sta., N. B. R., Bonhill par., mid. Dumbartonshire, on r. Leven, 3½ m. N. of Dumbarton by rail; par., pop. 8392; town, pop. 8007; P.O., T.O. Extensive bleaching, printing, and dyeing works are in the vicinity. A suspension bridge connects the town with Bonhill.

Alex's Tor, hill peak, N. Cornwall, near "Brown Willy," 5½ m. SE. of Camelford.

Alexton, vil., S. Leicestershire, 3 m. W. of Uppingham.

Alfington, ham., E. Devon, 1 m. NE. of Ottery St. Mary.

Alfold, par. and vil., Surrey, on Wey and Arundel Canal, 8 m. SE. of Godalming; 2986 ac., pop. 517; P.O., T.O.

Alford.—par. and market town, with ry. sta., G. N. R., mid. Lincolnshire, 23½ m. NE. of Boston by rail; par., 1138 ac., pop. 2478; P.O., T.O. Market day, *Tuesday.* In the neighbourhood is Holywell, a medicinal spring.—**2. Alford,** par., vil., and seat, mid. Somerset, on r. Brue, 8 m. SE. of Glastonbury; 720 ac., pop. 101; P.O., T.O. **A. Well** is a mineral spring.

Alford, par. and vil., with ry. sta., G. N. S. R., in mid. of co. and 29½ m. NW. of Aberdeen, on r. Don; 9102 ac., pop. 1486; vil., pop. 634; P.O., T.O. It has important grain and cattle markets, held every third *Tuesday* of the month; alt. of ry. sta., 470 ft.

Alford, Howe or **Vale of,** portion of r. Don's basin, Aberdeenshire, extending 9 m. from Forbes down to Bridge of Keig.

Alfoxton Park, seat, Somerset, at Holford, 12 m. NE. of Bridgewater.

Alfred's Tower, monument in Stourhead Park, on borders of Wilts and Somerset, 5 m. NE. of Wincanton. It stands 150 ft. high, on a hill which is 800 ft., and was built to commemorate the achievements of Alfred the Great; a view of 20 m. is obtainable from the summit.

Alfreton, urb. dist., par., and market town, with ry. sta., M. R., in co. and 14 m. NNE. of Derby; urb. dist. and par., 4626 ac., pop. 17,505; P.O., T.O. Market day, *Friday.* Potteries, stone quarries, collieries, and iron-works are in the neighbourhood. The seat of **A. Park** is here.

Alfrick, par., in co. and 7 m. W. of Worcester; 1648 ac., pop. 372; P.O. **Old Storage Hill,** eminence, in vicinity; alt. 732 ft.

Alfriston, par. and vil., E. Sussex, on r. Cuckmere, 6 m. WNW. of Eastbourne; 2445 ac., pop. 534; P.O.

Algarkirk, par., seat, and ry. sta. (**Algarkirk and Sutterton**), G. N. R., S. Lincolnshire, 7½ m. SW. of Boston; 2740 ac., pop. 423.

Alham, Higher and **Lower,** 2 hamlets, E. Somerset, 3 m. S. of Cranmore ry. sta.

Alhampton, ham., E. Somerset, 2 m. NW. of Castlecary.

Alicana, old Roman sta., now **Ilkeley;** which see.

Alice Holt Forest, called at one time Aisholt, a royal forest on E. border of Hants, between Binstead and Farnham, measuring 4 sq. m.

Alick, Lough, lake, N. co. Mayo, 2½ m. SW. of Ballina.

Aligan, or **Ederline,** loch, Argyllsh., S. end of Loch Awe.

Aline, hamlet, deer forest, and sea loch, Morvern par., Argyllshire; the hamlet is 4 m. SE. of Morvern. In the vicinity are the remains of Kinlochaline Castle. **Loch Aline House** is a seat.

Alkborough, par., N. Lincolnshire, at mouth of r. Trent, 9 m. SE. of Goole; 3035 ac., pop. 420; P.O., T.O.

Alkerton.—vil., E. Gloucestershire, 4 m. W. of Stroud.—**2. Alkerton,** par., N. Oxfordshire, 6 m. NW. of Banbury; 742 ac., pop. 105.

Alkham, par., E. Kent, 4 m. W. of Dover; 3215 ac., pop. 564; P.O.; contains an intermittent spring, ejecting a considerable volume of water once in 4 years.

Alkincoats, seat, at Colne, Lancashire.

Alkington.—par., SW. Gloucestershire, 2 m. SE. of

Berkeley; 4114 ac., pop. 771.—**2. Alkington,** vil., N. Shropshire, 1 m. SW. of Whitchurch.

Alkmere, Shropshire. See BELTON.

Alkmond Park, ham., mid. Shropsh., 1 m. N. of Shrewsbury.

Alkmonton, par. and vil., S. Derbyshire, 5 m. S. of Ashbourne; 715 ac., pop. 62.

Alkrington, vil., SE. Lancashire, 4½ m. N. of Manchester; has coal mines in the neighbourhood. **A. Hall** is a seat, built after the Italian style.

Allachy, Water of, rivulet, S. Aberdeenshire, flowing 6 m. N. to Glen Tanner Water.

Alladale, glen and deer forest, Ross and Cromarty, 12 m. W. of Ardgay.

Allaleigh, hamlet, E. Devon, 4½ m. SE. of Totnes.

Allan.—affl. of r. Forth, which it joins 1½ m. above Stirling; there is good trout fishing.—**2. Allan,** affl. of r. Teviot, SW. Roxburghshire, flowing 5 m. NW. to the Teviot, 4½ m. SW. of Hawick, which it supplies with water; trout are plentiful.—**3. Allan,** or **Allen,** affl. of r. Tweed, rises in Melrose par., NE. Roxburghshire.

Allanbank, Grasmere, Westmorland; a residence of Wordsworth (1770–1850).

Allanbank, estate, Edrom par., Berwickshire. Here 3200 Covenanters partook of communion, 1674.

Allanbay, seat, E. Berks, 1 m. N. of Binfield.

Allan, Bridge of. See BRIDGE OF ALLAN.

Allander, affluent of Kelvin water, Dumbartonshire, flowing 9 m. E. and SE. to the Kelvin, 2½ m. SE. of Milngavie. Brings water to the Kelvin and works many mills.

Allanfearn, ry. sta., H. R., in co. and 3¼ m. E. of Inverness.

Allangrange, ry. sta., H. R., Ross and Cromarty, 8 m. W. of Fortrose.

Allan, Port of, harb., Sorbie par., SE. Wigtownshire.

Allanstown, demesne with conspicuous hill, co. Meath, 5 m. NW. of Navan.

Allanton.—hamlet, NE. Ayrshire, 5¾ m. E. Newmilns sta.—**2. Allanton,** vil., at junction of Blackadder and Whitadder, E. Berwickshire, 2¼ m. E. of Edrom sta.; there are paper mills.—**3. Allanton,** coal-mining vil., in par. and 1¾ m. SE. of Hamilton, Lanarkshire; pop. 339.—**4. Allanton,** seat, Cambusnethan par., Lanarkshire.

Allan Water, place, Roxburghshire, on r. Allan, 8 m. N. of Hawick.

Allbrook, ham., SW. Hants., 6 m. SW. of Winchester; P.O.

All Cannings, par. and vil., N. Wilts, 4 m. E. of Devizes; 3354 ac., pop. 526; P.O., T.O.

Allean House, Dull par., Perthshire, on r. Tummel.

Allen.—a stream of Cornwall, which unites with the Kenwyn near Truro, 6 m. long.—**2. Allen,** affluent of r. Stour, Dorset, flowing to the Stour near Wimborne Minster.—**3. Allen,** affluent of r. Dee, Flintshire.—**4. Allen,** affluent of South Tyne, Northumberland; rises in 2 head streams, on borders of Durham and Cumberland, flows N. to the South Tyne 3 m. above Haydon Bridge, and is 14 m. long.

Allen, Bog of, a bog of great but undefined extent, Leinster. The name *generally* applies to the whole series of bogs between the Slievebloom mountains and the parallel of Mullingar, and *specially* to the east broken portion of the series, which lies in the NW. of co. Kildare, and thence expands W. into King's co. It contains upwards of 240,000 ac., and is 250 ft. above sea-level.

Allendale, par. with ry. sta., N. E. R. (alt. of sta. 690 ft.), S. Northumberland, 13½ m. SW. of Hexham, on r. Allen; 14,379 ac., pop. 2221; P.O., T.O. Extensive lead mines are in the vicinity.

Allendale Cottages, vil., NW. co. Durham, 1 m. NW. of Medomsley; there are coal mines; P.O.

Allen End, ham., Warwickshire, 1½ m. SW. of Middleton.

Allenford.—hamlet, S. Wilts, 8½ m. S.W. of Salisbury.—**2. Allenford,** par., Hants. See TOYD FARM WITH ALLENFORD.

Allenheads, vil., Allendale par., SW. Northumb.; P.O.

Allen, Island of, a cultivated tract, insulated in the SE. corner of the Bog of Allen, co. Kildare.

Allen Lough, cos. Leitrim and Roscommon; is 159 ft. above sea-level and the highest of the lakes on the Shannon.

Allen's Green.—place, E. Herts, 2½ m. NW. Sawbridgeworth.—**2. Allen's Green,** hamlet, SW. Northumberland, 3½ m. W. of Haltwhistle.

Allensmore, par. and seat, in co. and 4 m. SW. of Hereford; 2024 ac., pop. 480; P.O.

Allenstown, vil., co. Meath, 3 m. S. of Kells.

Allenton. See ALWINTON.

Allen Town, ham., Derbyshire, 1 m. from Alvaston; P.O.

Allen West, par., SW. Northumberland, 3½ m. S. of Whitfield (contains **Ninebanks** vil.); 4987 ac., pop. 542.

Allenwood, pl., co. Kildare, 4 m. from Robertstown; P.O.

Aller.—par. and vil., mid. Somerset, 2½ m. N. of Langport; 3605 ac., pop. 384; P.O.—**2. Aller,** hamlet, E. Devon, 2 m. from Newton Abbott.—**3. Aller,** ham., mid. Dorset, 8 m. SW. of Blandford.

Aller, loch, Argyllshire, near Oban.

Allerby, hamlet, W. Cumberland. See OUGHTERSIDE.

Allerford, ham., W. Somerset, 4 m. W. of Minehead; P.O.

Allerley, mansion, Roxburghshire, 1½ m. N. of Melrose, near the left bank of the r. Tweed; was long the residence of Sir David Brewster, where he died in 1868.

Allermuir, one of the Pentland hills, Edinburghshire, alt. 1617 ft.

Allerston, par. and vil., N. R. Yorkshire, 4 m. E. of Pickering; 10,058 ac., pop. 369; P.O.

Allerthorpe.—par. and vil., E. R. Yorkshire, 2 m. SW. of Pocklington; 1580 ac., pop. 117; P.O.—**2. Allerthorpe,** hamlet, N. R. Yorkshire, near Bedale. See SWAINBY WITH ALLERTHORPE.

Allerton.—urb. dist. and par. with ry. sta., L. & NW. R., SW. Lancash., 5¾ m. SE. of Liverpool; 1589 ac., pop. 1101; contains the seat of **Allerton Tower.**—**2. Allerton,** eccl. par. and vil., N. div. W. R. Yorkshire, 3½ m. NW. of Bradford; pop. 4269; P.O., T.O.; here is a reservoir of the Bradford Waterworks; worsted mfr. is an industry.—**3. Allerton,** ry. sta., N. E. R.; W. R. Yorkshire, 4½ m. NE. of Knaresborough.—**4. Allerton,** hamlet, N. Somersetshire, 2 m. S. of Weare; P.O.

Allerton Bywater, par., S. div. W. R. Yorkshire, 5 m. NW. of Pontefract; 980 ac., pop. 3516; shipbuilding is carried on to some extent; P.O.

Allerton Chapel. See CHAPEL, ALLERTON.

Allerton Gledhew, ham., W. R. Yorksh., 2 m. NE. Leeds.

Allerton Mauleverer with Hopperton, par. and seat, E. div. W. R. Yorkshire, 11 m. NE. of York; 2282 ac., pop. 195.

Allerton Moor. See MOOR, ALLERTON.

Allerwash, hamlet, S. Northumb., 6 m. NW. of Hexham.

Allesley, par. and vil. with seat, N. Warwickshire, 2 m. NW. of Coventry; 4257 ac., pop. 862; P.O., T.O.

Allestree, par. and seat, in co. and 2 m. N. of Derby; 1163 ac., pop. 589.

Allexton, par., S. Leicestershire, 3 m. W. of Uppingham; 1027 ac., pop. 66.

Allhallows.—par., E. Berks, in Wallingford mun. bor.; 13 ac., pop. 92.—**2. Allhallows,** par., W. Cumberland, on r. Ellen, 7 m. SW. of Wigton; 1692 ac., pop. 794.—**3. Allhallows,** par., mid. Kent, on Thames estuary, 8 m. NE. of Rochester; 2392 ac., pop. 295; P.O.

Allicombe, hamlet, E. Devon, 3 m. S. of Rockbeare.

Alligin.—hamlet with pier, Ross and Cromarty, 4 m. W. of Torridon; P.O.—**2. Ben.** See BEN ALLIGIN.

Allihies, coast vil., co. Cork, 7 m. SW. of Castletown, Berehaven; P.O., T.O.; copper mine in vicinity.

Allingham Hall, seat, Shropshire, 4 m. SE. of Shrewsbury.

Allington.—par., SW. Dorset, on r. Brit, ½ m. N. of Bridport; 806 ac., pop. 253.—**2. Allington,** hamlet, S. Hants, 5½ m. NE. of Southampton.—**3. Allington,** par., mid. Kent, on r. Medway, 1½ m. NW. of Maidstone; 608 ac., pop. 141; was the birthplace of Sir Thomas Wyatt, the poet (1503–1542).—**4. Allington,** par., S. Wilts, on affl. of r. Avon, 3½ m. SE. of Amesbury; 957 ac., pop. 126.—**5. Allington,** hamlet, N. Wilts, in par. and 2 m. NW. of Chippenham.—**6. Allington,** par., N. Wilts, 4 m. NE. of Devizes; 1195 ac., pop. 80.—**7. Allington,** par., Denbighshire, 3 m. N. of Wrexham; 3578 ac., pop. 966.—**8. Allington, East,** par. and hamlet, S. Devon, 8 m. SW. of Totnes; 3702 ac., pop. 396.—**9. Allington,** par., S. Lincolnshire, 4 m. NW. of Grantham; 2066 ac., pop. 239; P.O.

Allistragh, hamlet, in co. and 3 m. N. of Armagh; P.O.

Allithwaite, Lower and **Upper,** 2 pars., N. Lancs.—L. A., 3087 ac., pop. 801; U. A., 3438 ac., pop. 763; P.O. At low water a road crosses Morecambe Bay to Bolton-le-Sands.

Allnach, rivulet. See AILNACH.

Alloa, par., police burgh, seaport, and chief town of Clackmannanshire, with ry. sta., N. B. R., on N. bank of r. Forth, 6½ m. E. of Stirling by rail; 7161 ac., pop. 16,858; police burgh, pop. 11,421; town, pop. 14,458. Market days, *Wednesday* and *Saturday*. Has a good harbour, wet and dry dock; shipbuilding is carried on; there are breweries and distilleries, and the mfr. of glass, woollens, machinery, and pottery is carried on; has sawmills, brick and tile works, while in the vicinity are extensive coal-pits. (For shipping statistics, see APPEN-

DIX.) Adjacent to the town are **Alloa House** (seat of Earl of Mar and Kellie) and the remains of ancient mansion of Earls of Mar.

Alloa Inch, isl., r. Forth, Alloa par., Clackmannanshire.

Alloa, South, hamlet and small seaport, Stirlingshire, on r. Forth, 6 m. SE. of Stirling; steam ferry to Alloa; has sawmills and timber yards. No harbour dues are charged.

Allonby, par. and seaport vil., W. Cumberland, on Allonby Bay, 6 m. NE. of Maryport; 1350 ac., pop. 421; P.O., T.O. It is a sea-bathing resort, and was the birthplace of Joseph Huddart, the hydrographer (1741–1816).

Allostock, par. and vil., mid. Cheshire, 5 m. S. of Knutsford; 3017 ac., pop. 494.

Allow, small affl. of r. Tyne, near Swalwell, co. Durham, 6 m. long.

Alloway and **Alloway Kirk,** *q.s.* par., hamlet, and ruined church, in co. and 2½ m. S. of Ayr; *q.s.* par., pop. 967; was the birthplace of Burns the poet, and the scene of his "Tam o' Shanter." The cottage in which the poet was born, and its adjacent land, were purchased by the trustees of Burns' Monument, for the purpose of being preserved and exhibited to the public; P.O., T.O. **A. Moat** is an ancient mound once used as a seat of justice.

Allowenshay, hamlet, S. Somerset, 2 m. NW. of Ilchester.

All Saints, par., Northumberland, in co. bor. of Newcastle-upon-Tyne; 283 ac., pop. 25,838.

All Saints.—islet in Lough Ree, co. Longford.—**2. All Saints,** par., co. Donegal, 7½ m. W. of Londonderry; 10,431 ac., pop. 1761.

All Saints and St. Nicholas South Elmham, par., Suffolk. See ELMHAM SOUTH.

All Saints Green, hamlet, Suffolk, 5 m. NW. of Halesworth; P.O.

Allscot.—vil., S. Shropshire, 2 m. NE. of Bridgnorth.—**2. Allscot,** vil., Shropshire, 3 m. NW. of Wellington.

All Stretton, par., 1½ m. N. of Church Stretton, S. Shropshire; 4566 ac., pop. 635; P.O.

Allt. See also AULT and ALT.

Allt, place, in co. and 3 m. NW. of Montgomery.

Alltacollechan, rivulet, Banffshire; rises in the Carn a Bhodaich (alt. 2149 ft.); flowing 4½ m. NW. to the Tervie.

Alltgoch, hill with Druidical stones, Cardiganshire, 6 m. N. of Aberystwyth.

Allt-Grand, or **Aultgrande,** gorge, on r. Glass, Ross and Cromarty, 6 m. NE. of Dingwall.

Alltgreig, hamlet, Glamorgan, 5 m. NW. of Neath.

Alltgymbyd, hamlet, E. Denbighsh., 9 m. NW. of Wrexham.

Allt Llwyd, seat, Carnarvonsh., 8½ m. S. of Aberystwyth.

Alltmawr, par., Brecknockshire, on r. Wye, 3 m. SE. of Builth Wells; 676 ac., pop. 38.

Alltna Caillich, stream with waterfall, N. Sutherlandshire, 7 m. S. of Eriboll.

Alltwen, hamlet, Glamorgan, 1 m. S. of Pontardawe; P.O.; there are chemical works and large collieries.

Alltycoed, hamlet, Pembrokeshire, on Cardigan Bay, 4 m. NW. of Cardigan.

Alltygar, hamlet, Carmarthensh., 3 m. W. of Llandilo.

Allua, or **Allo.**—affl. of the Blackwater, cos. Limerick and Cork.—**2. Allua,** or **Lea,** lough, or expansion of r. Lee, near its source, co. Cork, 3½ m. long.

Alluyn, small lough, with outlet to r. Suck, co. Roscommon.

Allweston, hamlet, N. Dorset, 2 m. SE. of Sherborne.

Allymoor Green, hamlet, W. Staffordshire, 2 m. NW. from Bradley.

Almagill, hill, 7 m. E. of Dumfries; alt. 720 ft.

Almeley, or **Almerley,** par. and ry. sta., G. W. R., NW. Herefordshire, 6½ m. SE. of Kington; 3449 ac., pop. 500.

Almer, par., mid. E. Dorset, on affl. of r. Stour, 8 m. NW. of Poole; 1170 ac., pop. 130; P.O.

Almerieclose, seat, Forfarshire, near Arbroath.

Almholme, hamlet, S. div. W. R. Yorkshire, 3 m. N. of Doncaster.

Almias Cliff, crag, in E. div. W. R. Yorkshire, 5 m. SW. of Harrogate, commanding an extensive panoramic view.

Almington, place, N. Staffordshire, on r. Tern, 1 m. E. of Market Drayton.

Almington and Stonydelph. See AMINGTON, &c.

Alminstone, hamlet, N. Devon, 1½ m. SE. of Woolfardisworthy.

Almodington, ham., SW. Sussex, 4 m. SW. of Chichester.

Almond.—r. of Lanarkshire, Linlithgowshire, and Edinburghshire, flowing 24 m. E. and NE. to the Firth of Forth at Cramond.—**2. Almond,** affl. of r. Tay, mid. Perthshire; rises in SE. of Killin par., and flows 30 m. SE. to the Tay 2½ m. above Perth and nearly opposite Scone.—**3. Almond,** or **Haining Castle,** ruin in Muiravonside par., Stirlingshire.

Almondbank and Bridgeton, vil. with ry. sta. (**Almondbank**), C. R., E. Perthshire, 4 m. W. of Perth, on r. Almond; pop. 372; P.O., T.O. There are bleachfields.

Almondbury, par., S. div. W. R. Yorkshire, in co. bor. of Huddersfield; 2636 ac., pop. 14,436; has cotton and woollen mfrs.

Almondell, seat, SE. Linlithgowshire, 4 m. SE. of Uphall.

Almond Glen, or **Sma' Glen,** Perthshire, 6 m. N. of Crieff. See also GLENALMOND.

Almondsbury, par., W. Gloucestershire, 8 m. N. of Bristol; 7009 ac., pop. 2160; P.O., T.O.

Almsford. See ANSFORD.

Aln, r., Northumberland; rising to the W. of Alnham, it flows E. to the sea at Alnmouth, and is 16 m. long.

Alnapest, mountain range, S. co. Donegal.

Alne.—par. and vil. with seat and ry. sta., N. E. R.; N. R. Yorkshire, on affl. of r. Ouse, 11½ m. NW. of York by rail; 2268 ac., pop. 410; P.O.—**2. Alne,** affl. of r. Avon, SW. Warwickshire, 15 m. long.

Alne, Great, par., S. Warwickshire, on r. Alne, 2 m. NE. of Alcester; 1764 ac., pop. 351.

Alne, Little, ham., S. Warwicksh., 2 m. NE. of Great Alne.

Alnesbourn Priory, par., E. Suffolk, 3 m. SE. of Ipswich; 923 ac., pop. 49.

Alness, par. and vil. with ry. sta., H. R., mid. E. Ross and Cromarty, 9¾ m. NE. of Dingwall, on r. of same name; 14,404 ac., pop. 956; vil. (with **Bridge End**), pop. 1035; P.O., T.O.; there are distilleries. Alt. of ry. sta., 75 ft. The r. rises among the mountains 4 m. NW. of Loch Moir, and flows 18 m. SE. to Cromarty Firth at Alness vil.; good trout fishing.

Alney, isl. in the Severn, near Gloucester; here Edmund Ironside and Canute, after a single combat (1016), agreed to divide the kingdom.

Alnham, par. and vil., N. Northumberland, 13 m. W. of Alnwick; 10,345 ac., pop. 110.

Alnmouth, par. and seaport with ry. sta., N. E. R., N. Northumberland, at mouth of r. Aln, 3 m. SE. of Alnwick, 327 ac., pop. 610; P.O., T.O.; coastguard and lifeboat sta.; there is an oyster-bed.

Alnwick, urb. dist., par., and market town, with ry. sta., N. E. R., N. Northumberland, on r. Aln, 37¾ m. N. by W. of Newcastle-on-Tyne and 310 m. N. of London by rail; urb. dist. and par., 4777 ac., pop. 6716; P.O., T.O. Market day, *Saturday.* It is a town of great antiquity, was the scene of numerous conflicts in the Scottish wars, and underwent sieges by the Scots in 1093, 1135, 1174, 1328, and 1448. There are several breweries, corn-mills, tobacco and snuff factories. Beside the town is **Alnwick Castle,** the historic residence of the Dukes of Northumberland, and one of the finest examples of a feudal fortress in the kingdom. Its walls enclose 5 ac., and the grounds extend 5 m. in length.

Alnwick Lodge (or **Annick**), colliery vil., N. Ayrshire, 3 m. NE. of Irvine.

Alperton, hamlet, with ry. sta. (**Perivale and Alperton**), Met. R., E. Middlesex, 2 m. N. of Ealing; P.O.

Alphamstone, par., E. Essex, 4 m. NE. of Halstead; 1709 ac., pop. 184.

Alpheton, par. and vil., W. Suffolk, on affl. of r. Stour, 6 m. N. of Sudbury; 1222 ac., pop. 244; P.O.

Alphington, par. and vil., E. Devon, 2 m. S. of Exeter; 2736 ac., pop. 1147; P.O., T.O.

Alpington, par. and seat, S. Norfolk, 6 m. SE. of Norwich; 537 ac., pop. 156.

Alpitty, or **Alpety,** pl., Kincardinesh., 4 m. SW. of Bervie.

Alport, hamlet, NW. Derbyshire, 5 m. NW. of Castleton.

Alpraham, par., W. Cheshire, 6½ m. NW. of Nantwich; 1623 ac., pop. 481; P.O., T.O.

Alresford.—par. and seat with ry. sta., G. E. R., E. Essex, 7¼ m. SE. of Colchester by rail; 1436 ac., pop. 249; P.O.—**2. Alresford,** market town, with ry. sta., L. & SW. R., Hants, 8¾ m. NE. of Winchester by rail; 693 ac.; P.O., T.O. Market day, *Thursday.*

Alresford, New, par., Hants, 6½ m. NE. Winchester. 2414 ac., pop. 1540.

Alresford, Old, par. and seat, Hants, beside Alresford; 3670 ac., pop. 570.

Alrewas, par. and vil. with ry. sta., L. & NW. R., E. Staffordshire, 5 m. NE. of Lichfield; 6115 ac., pop. 1520; P.O., T.O.

Alsager, urb. dist. and par. with ry. sta., N. S. R., W. Cheshire, 6½ m. E. of Crewe; 2241 ac., pop. 2597; P.O., T.O. **A. Mere** is a lake in the vicinity.

Alsager Bank, vil., Staffordshire, 3 m. NW. Newcastle-under-Lyme.

Alsager Road, ry. sta., N. S. R., SE. Cheshire, 7 m. E. of Crewe.

Alscot Park, seat, NE. Gloucestershire, 3 m. S. of Stratford-on-Avon.

Alscott. See ALVERDISCOTT.

Alsh, Loch, sea-inlet, SW. Ross and Cromarty.

Alson, hamlet, W. Dorset, 1 m. S. of Chardstock.

Alsop, vil. and ry. sta. (**Alsop-en-le-Dale**), L. and NW. R., N. Derbyshire, 6 m. N. of Ashborne. See EATON AND ALSOP.

Alston.—par. and market town, with ry. sta., N. E. R., E. Cumberland, 13 m. S. of Haltwhistle; 36,971 ac., pop. 3134; P.O., T.O. Market day, *Saturday.* It has zinc, lead, and umber mines; there are also cotton and thread mills; alt. of sta., 865 ft.—**2. Alston,** par., NE. Lancashire, 4 m. NE. of Preston; 2037 ac., pop. 1865.—**3. Alston,** place, S. Devon, 4 m. S. of Kingsbridge.

Alstonby, vil., Cumberland, 6 m. N. of Carlisle.

Alstone.—par. and hamlet, E. Gloucestershire, 4½ m. NW. of Winchcomb; 626 ac., pop. 59.—**2. Alstone,** hamlet, in W. div. of co. and 5½ m. SW. of Stafford.—**3. Alstone,** hamlet, N. Gloucestershire, 5 m. E. of Tewkesbury.

Alstonfield, par., vil., and seat, NE. Staffordshire, 9 m. E. of Leek; 2938 ac., pop. 438; P.O. There is good fishing. **A. Manor House,** dated 1587, is a seat.

Alston Sutton, ham., N. Somerset, 2 m. SW. of Axbridge.

Alswere, hamlet, N. Devon, 1½ m. S. of Mariansleigh.

Alt——. See also AULT——.

Alt, small r., N. Lancashire, flowing 12 m. NW. to the Irish Sea near Formby.

Alt, par., SE. Lancashire, 2 m. N. of Ashton-under-Lyne; 1120 ac., pop. 1037; contains the hamlets of **A. Edge** and **A. Hill.**

Altacarry Head, NE. point of Rathlin isl., co. Antrim; has lighthouse with 2 lights, 1 fixed and 1 intermittent, seen in different directions 21 m. A gun is fired every 15 m. during fogs.

Altagowlan, hamlet, N. co. Roscommon, 4 m. NE. of Ballyfarnan; P.O.

Alt-a-Mhuillean, r., S. Jura, Argyll, flowing out of Loch Beag-a-Mhuillean into the sea.

Altamuskin, co. Tyrone, 3 m. from Six Mile Cross; P.O.

Altando, coast hamlet, NW. Ross and Cromarty, 32 m. NW. of Ullapool.

Alt an Fhearna, loch, E. Sutherlandshire, 1 m. W. of Badanloch.

Altarnun, par. and vil., E. Cornwall, 8 m. SW. of Launceston; 15,017 ac., pop. 921; P.O., T.O.

Altass, hamlet, Sutherlandshire, 7 m. NW. of Invershin ry. sta.; P.O.

Altavaig, isl., on NE. coast of Skye, Inverness-shire, 4 m. SE. of Point of Aird.

Altbach, place, SE. Herefordshire, 4½ m. NW. of Ross.

Altbough, hamlet, Herefordshire, 2 m. N. of Hentland.

Altcar, par. and ry. sta. (**Altcar and Hillhouse**), C. L. C. R., SW. Lancashire, 8¾ m. SW. of Southport; 4216 ac., pop. 545; P.O.; a 12-gun battery defends the mouth of the Mersey.

Altcar, Little, hamlet, 1¼ m. SW. of Altcar.

Altcar Rifle Sta., ry. sta., L. & NW. and L. and Y. R., SW. Lancashire, 9½ m. NW. of Liverpool.

Alt Darrarie, r., S. Aberdeenshire, affl. of the Muick.

Alt Edge. See ALT.

Altens, coast hamlet, Kincardineshire, 2¼ m. SE. of Aberdeen.

Altesahane, hamlet, N. co. Tyrone, 4 m. from Dunamanagh; P.O.

Altham, par., NE. Lancashire, on r. Henburn, 4 m. W. of Burnley; 1438 ac., pop. 785.

Althorne, par. and seat with ry. sta., G. E. R., E. Essex, 3 m. W. of Burnham-on-Crouch; 2242 ac., pop. 338.

Althorp, par. and ry. sta. (**Althorp Park**), L. & NW. R., in co. and 6 m. NW. of Northampton; 808 ac., pop. 88. Here is **A. Park,** the seat of Earl Spencer.

Althorpe, par., vil., and ry. sta., G. C. R., N. Lincolnshire, on r. Trent, 3½ m. SE. of Crowle; par., 1352 ac., pop. 539; P.O.

Altimarlach, rivulet, Caithness-shire, flowing to Wick water, 4 m. W. of Wick town.

Altin, glen, in Snizort par., Skye, Inverness-shire.

Altirlie, small headland, in co. and 5 m. NE. of Inverness.

Altmore, rivulet, Banffshire, flowing 5½ m. S. to the Isla, 2 m. NE. of Keith.

Altmover, hamlet, co. Londonderry, 4 m. NW. of Dungiven; P.O. Freestone is quarried.

Altnabreac, sta., on H. R., Caithness-shire, 11¾ m. SW. of Halkirk; P.O.

Altnachree Castle, seat, co. Tyrone, near Dunnamanagh.

Alt-na-Gluthasach (or **The Hut**), the late Queen's lodge in the forest, Aberdeenshire, 9 m. S. of Balmoral Castle.

Altnaharra, hamlet, with inn, mid. Sutherlandshire, at head of Loch Naver, 21 m. N. of Lairg; P.O.

Altnamachin, place, co. Armagh, 3 m. from Newtown Hamilton; P.O.

Altnarie, stream, Nairnshire, flowing S. to the Findhorn.

Altofts, urb. dist., and par. with ry. sta. (**Altofts and Whitwood**), M. R., S. div. W. R. Yorkshire, 2¾ m. NE. of Normanton; urb. dist. and par., 1838 ac., pop. 4024; P.O., T.O. There are large collieries here.

Alton, urb. dist., par., and market town, with ry. sta., L. & SW. R., N. Hants, 47 m. SW. of London by rail; urb. dist. and par., 3925 ac., pop. 5479; P.O., T.O. Market day, *Tuesday.* It has extensive breweries and a paper-mill and iron foundry.—**2. Alton,** hamlet and seat, Derbyshire, 6 m. SW. of Chesterfield; P.O., T.O. See IDRIDGEHAY and ALTON.—**3. Alton,** par. with ry. sta., N. S. R., Staffordshire, 7½ m. NW. of Uttoxeter; 2308 ac., pop. 1233; P.O., T.O.; contains **Alton Towers,** the seat of the Earl of Shrewsbury.—**4. Alton,** hamlet, NW. Worcester, 4¼ m. W. of Bewdley.

Alton, vil., Ayrshire, 1½ m. N. of Galston, in SE. corner of Cunningham.

Alton Barnes, par. and vil., N. Wilts, 6 m. E. of Devizes; 608 ac., pop. 131; P.O.

Alton Grange, hamlet, NW. Leicestershire, 2 m. SE. of Ashby-de-la-Zouch.

Alton Pancras, par., near centre of Dorset, 8 m. N. of Dorchester; 2280 ac., pop. 183.

Alton Priors, par., N. Wilts, 7 m. E. of Devizes; 1909 ac., pop. 217.

Altrincham, urb. dist., par. with ry. sta. (**Altrincham and Bowdon**), L. & NW. R., mid. Cheshire, 8 m. SW. of Manchester by rail; urb. dist. and par., 662 ac., pop. 16,831; P.O., T.O. Market day, *Tuesday.* There are iron foundries, saw-mills, and timber-yards.

Altrincham Division, parl. div. of Cheshire, pop. 78,814.

Altrive, stream and farmstead, Yarrow par., Selkirkshire; the farmstead was the home of James Hogg, the *Ettrick Shepherd* (1772–1835).

Altymass. See ATTYMASS.

Altyre, r., in Elginshire, flowing 10 m. N. past Forres to Findhorn Bay. **A. House,** 4 m. S. of Forres.

Alum Bay, on the N. side of the W. extremity of the Isle of Wight, near the Needles; a curious and beautiful spectacle is formed by its variegated cliffs. Alum is found here; also sand suitable for the manufacture of glass and porcelain.

Alum Green, tract, New Forest dist., S. Hants, 8 m. NW. of Lymington.

Alum Well, a famous mineral spring in Dysart par., Fifeshire, a little W. of Dysart town.

Alva, par. and town, police burgh, with ry. sta., N. B. R., Clackmannanshire, 8 m. by rail N. of Stirling, romantically situated among the Ochill Hills, here over 2000 ft.—par., 7632 ac., pop. 5641; police burgh and town, pop. 4624; P.O., T.O. It has woollen mfrs., spinning mills, brickfields, and engine works. **A. House** is a seat.

Alvah, par., on NE. border of Banffshire; 12,535 ac., pop. 1281; the picturesque bridge of Alvah is 2 m. S. of Banff; post town, Banff. **A. Hill** (578 ft.) forms a landmark; there are some chalybeate springs.

Alvanley, par., W. Cheshire, near Delamere Forest; 1513 ac., pop. 319.

Alvaston, vil., W. Cheshire, 1½ m. N. of Nantwich.

Alvaston and Boulton, urb. dist. and par., in co. and 3 m. SE. Derby, on r. Derwent; 1591 ac., pop. 1279; P.O., T.O.

Alvechurch, par. and vil. with ry. sta., M. R., E. Worcestershire, 3¼ m. NW. of Redditch; 6800 ac., pop. 1731; P.O., T.O.

Alvecote, hamlet, N. Warwickshire, 3 m. E. of Tamworth; P.O. There is a colliery.

Alvediston, par., S. Wilts, on affl. of r. Avon, 8 m. E. of Shaftesbury; 2534 ac., pop. 165; P.O.

Alveley, par. and vil., S. Shropshire, on r. Severn, 6 m. NW. of Kidderminster; 5462 ac., pop. 940; P.O.

Alverbank, vil., S. Hants, 2 m. SW. of Gosport.

Alverdiscott (or **Alscott**), par., N. Devon, 5 m. E. of Bideford; 2364 ac., pop. 241.

Alverstoke, par., containing Gosport, with ry. sta. (**Gos-**

port Road and Alverstoke), L. & SW. R., S. Hants; 3878 ac., pop. 28,884; P.O., T.O.; brickmaking carried on.
Alverstone, vil. with ry. sta., I. o. W. R., Isle of Wight, 1½ m. NW. of Sandown.
Alverthorpe, par. with ry. sta., G. N. R., 2 m. NW. of Wakefield, S. div. W. R. Yorkshire; 1913 ac., pop. 1280; P.O., T.O.
Alverton, par. and vil., S. Notts, 7 m. S. of Newark; 445 ac. pop. 23.
Alves, par., vil., and ry. sta., H. R., in co. and 5½ m. W. of Elgin; 9404 ac., pop. 1025; P.O., T.O. Stone suitable for mill-stones is here obtained. Alt. of ry. sta., 130 ft.
Alvescot, par. and ry. sta., G. W. R., W. Oxfordshire, 5½ m. SW. of Witney; 2081 ac., pop. 306; P.O., T.O.
Alvesdiston, par., S. Wilts. See ALVEDISTON.
Alveston.—par. and vil., W. Gloucestershire, 9 m. NE. of Bristol; 2563 ac., pop. 720; P.O.; coral limestone abounds. —**2. Alveston,** par., vil., and seat, Warwickshire, on r. Avon, near Stratford-on-Avon ry. sta.; 2886 ac., pop. 862; P.O., T.O.
Alvie, par., with loch of same name, SE. Inverness-shire, on r. Spey; 86,613 ac., pop. 533. Sir David Brewster lived here. There are many heights exceeding 2000 ft. in the neighbourhood. **A. Church** is 4 m. SW. of Aviemore.
Alvingham, par. and vil., N. Lincolnshire, on Louth Canal, 2¼ m. NE. of Louth; 1794 ac., pop. 249; P.O.
Alvington.—par. and vil., W. Gloucestershire, on estuary of r. Severn, 2 m. SW. of Lydney; 1582 ac., pop. 392; P.O., T.O.—**2. Alvington, West,** par., S. Devonshire, 11 m. SW. of Dartmouth; 2603 ac., pop. 433; there are steam sawmills and a rope manufactory.—**3. Alvington,** hamlet, S. Somerset, 2 m. W. of Yeovil.
Alwalton, par., vil., and seat, Huntingdonshire, on r. Nen, 4 m. SW. of Peterborough; 974 ac., pop. 225; P.O., T.O.; a hard limestone known as Alwalton marble is found; there is also a petrifying spring.
Alwen, affl. of r. Dee, Denbighshire, 14 m. long.
Alweston, vil., NW. Dorset, 3 m. SE. of Sherborne; P.O.
Alwington, par., N. Devon, on r. Yeo, 4 m. SW. of Bideford; 2746 ac., pop. 316.
Alwinton, or Allenton, par. and vil., N. Northumberland, on r. Coquet, at union with r. Alwin, 10½ m. WNW. of Rothbury; 1180 ac., pop. 58; P.O., T.O.
Alwoodley, par., E. div. W. R. Yorkshire, 4½ m. N. of Leeds; 1508 ac., pop. 147. A reservoir, belonging to the Leeds Corporation Water Works, covers 109 acs.
Alwyn Water. See ALLAN WATER.
Alyth, par. and town (police burgh), with ry. sta., C. R., Perthshire, 23½ m. NW. of Dundee by rail—par., 23,296 ac., pop. 3025; town, pop. 1965; P.O., T.O.; has mfrs. of woollen and linen goods; jute-spinning is also carried on. Market day, *Tuesday.* The par. contains cairns and standing stones.
Alyth Junction, ry. sta., C. R., on border of cos. Perth and Forfar, 24½ m. NE. of Perth; alt. of sta., 299 ft.
Amaston, place, S. Shropshire, 8 m. W. of Shrewsbury.
Amat, deer forest (930 ac.), Ross and Cromarty, 9 m. E. of Ardgay.
Amber, affl. of r. Derwent, Derbyshire, about 4 m. long; it joins the Derwent 3½ m. N. of Belper.
Ambergate, vil. and ry. sta., M. R., Derbyshire, 3 m. N. of Belper; P.O., T.O. Extensive lime-works are here.
Amber Hill, par., SE. Lincolnshire, Boston registration dist., 4 m. N. of Swineshead; 5439 ac., pop. 546; P.O.
Amberley.—eccl. dist., Minchinhampton par., E. Gloucestershire, 3 m. S. of Stroud; pop. 1194; P.O., T.O.; gives the title of Viscount to the younger branch of the Russell family.—**2. Amberley,** vil., in co. and 6½ m. NE. of Hereford.—**3. Amberley,** par. and vil., with ry. sta., L. B. & S. C. R., W. Sussex, 4 m. NE. of Arundel; par., 1941 ac., pop. 560; P.O., T.O.
Amberley North, hamlet, E. Gloucestershire, 1 m. W. of Minchinhampton.
Ambersham, North and **South,** 2 pars., W. Sussex, on r. Rother, 2½ m. SE. of Midhurst; N. A., 1168 ac., pop. 147; S. A., 1502 ac., pop. 126
Amble, urb. dist. and par., with ry. sta., N. E. R., N. Northumberland, 7 m. SE. of Alnwick; urb. dist. and par., 1258 ac., pop. 4428; P.O., T.O. Tramways connect the harbour with two collieries; fish-curing is an industry.
Amblecote, urb. dist., par., and sub. of Stourbridge, W. Staffordshire; 665 ac., pop. 3128; P.O., T.O. Glass-making is carried on; there is also a large bed of fireclay.
Ambler thorn, hamlet, Yorkshire, 2½ m. of Halifax; P.O.
Ambleside, urb. dist. and par., near head of Lake Windermere, Westmorland, 4½ m. from Windermere sta. and 12 m. NW. of Kendal; 4424 ac., pop. 2536; P.O., T.O. Market day, *Wednesday.*
Ambleston, par. and place, Pembrokeshire, 8 m. NE. of Haverfordwest; 4072 ac., pop. 386; P.O., called **Amblestone.** There are the remains of a Roman camp.
Ambow, hamlet, N. Devon, 5 m. SW. of South Molton.
Ambrosden, par. and vil., W. Oxfordshire, 2½ m. SE. of Bicester; par., 605 ac., pop. 138; P.O., T.O.
Ambrosetown, par. and rivulet, co. Wexford, 4 m. SW. of Taghmon; 2197 ac., pop. 308; the rivulet flows into the Ray.
Amcotts, par., N. Lincolnshire, on r. Trent, 5 m. NE. of Crowle; 2106 ac., pop. 300; P.O. There is a ferry across to Flixborough.
Amerdale, an upland dale, N. div. W. R. Yorkshire, near Pennygent.
Amersham, par. and market town with ry. sta., Met. R., E. Bucks, 12 m. N. of Windsor; 6119 ac., pop. 2674; P.O., T.O. Market day, *Tuesday.* There are flour-mills and a brewery.
Amerton, place, in co. and 5½ m. NE. of Stafford.
Amesbury, par. and town with ry. sta., L. & SW. R., S. Wilts, 7½ m. N. of Salisbury, on r. Avon; 5936 ac., pop. 1143; P.O., T.O. A military camp is here. Contains the seat of **A. Abbey.** Stonehenge is 2 m. W. of Amesbury, and there are many "barrows" in the neighbourhood.
A-Mhorra, small loch, N. Jura, Argyllshire.
Amhuinnsuidh, deer-forest and rivulet, N. Harris, Outer Hebrides, Inverness-shire.
Amicombe Hill, mountain, S. Devon, on NW. of Dartmoor, 7 m. S. of Okehampton, alt. about 2000 ft.
Amington and Stonydelph, par. and vil., Warwickshire, 2 m. NE. of Tamworth; 2318 ac., pop. 963; P.O., **Amington.** Contains the seat of **Amington Hall.**
Amisfield.—vil. and seat with ry. sta., C. R., in co. and 5 m. NE. of Dumfries; P.O.—**2. Amisfield,** a seat of Earl of Wemyss, in co. and 1 m. E. of Haddington, on banks of r. Tyne.
Amlwch, par., urb. dist., and seaport with ry. sta., L. & NW. R., N. Anglesey, 24 m. NW. of Bangor by rail and 20 m. NE. of Holyhead by road; par. and urb. dist., 4494 ac., pop. 2994; P.O., T.O. The rich copper mines of the Parys mountain are near the town; also several smelting-furnaces and alum and vitriol works; there are ochre, lead, and zinc mines and many varied industries. Market day, *Saturday.* It has a good harbour and lighthouse.
Amman, affl. of r. Llwchwr, SE. of Carmarthenshire; rises in the Black Mountains and is 10 m. long.
Ammanford, hamlet with ry. sta., G. W. R., S. Carmarthenshire, 1 m. NE. of Pantyffynnon Junc.; P.O., T.O. There are coal mines, also paint and oilworks.
Ammerdown Park, NE. Somerset, 5 m. NW. of Frome.
Amoril, vil., NE. Somerset, 2 m. NE. of Bath.
Amotherby, par. and vil. with ry. sta., N. E. R.; N. R. Yorkshire, 4½ m. NW. of Malton; 1831 ac., pop. 269; P.O., T.O.
Ampfield, par., vil., and seat, W. Hants, 4 m. NE. of Romsey sta.; 2724 ac., pop. 426; P.O., T.O.
Ample, glen and river. See GLEN AMPLE.
Ampleforth, par. and vil. with ry. sta., N. E. R., N. R. Yorkshire, 9 m. SW. of Helmsley; 2420 ac., pop. 645; P.O., T.O.; here is the site of a large encampment, called **Studfold Ring.**
Ampleforth Oswaldkirk. See OSWALDKIRK.
Ampney Crucis, St. Mary, and **St. Peter,** 3 pars., E. Gloucestershire, 3, 4, and 4½ m. E. of Cirencester; 2621 ac., pop. 442; St. Mary, 1604 ac., pop. 159; St. Peter, 625 ac., pop. 189; P.O., T.O. There are remains of a Roman encampment. **A. Park** is a seat near Cirencester.
Ampurt, par., N. Hants, 5 m. SW. of Andover; 3962 ac., pop. 665; P.O., T.O. It contains **A. Park,** the seat of the Marquis of Winchester.
Ampthill, urb. dist., par., and market town with ry. sta., M. R., in co. and 7 m. SW. of Bedford; urb. dist. and par., 1904 ac., pop. 2177; P.O., T.O. There are large iron-works and a brewery. Market day, *Thursday.* **A. House and Park,** celebrated for its oak trees and lime tree avenue, is a seat.
Ampton, par., vil., and seat, W. Suffolk, 5 m. N. of Bury St. Edmunds; 736 ac., pop. 121; P.O., T.O.; there are here some "barrows," called the **Seven Hills.**
Amroth, par. and seat, Pembrokeshire, on Carmarthen Bay, 6 m. SE. of Narberth; 2690 ac., pop. 643; P.O., T.O.
Amulree, *q.s.* par. and vil., in Dull, Fowlis Wester, Kenmore, Little Dunkeld, and Monzievaird and Strowan pars.,

mid. Perthshire, 11 m. N. of Crieff; *q.s.* par., pop. 366; P.O., T.O.

Amwell End, sub. of Ware, SE. Herts.

Amwell, Great, par. and vil., Herts, 1½ m. SE. of Ware; 2264 ac., pop. 1894; P.O.; much visited by the angler, Izaak Walton. Here is buried Wm. Warner, a friend of Shakespeare.

Amwell, Little, vil., Herts, 1 m. SW. of Ware; 526 ac.; P.O., T.O.; the New River has its source at Chadwell Spring in the vicinity.

Ana——. See also ANNA—— and ANNAGH——.

Anabich, isl., Harris par., Outer Hebrides, Inverness-sh.

Anadorn, vil., SE. co. Down, 4 m. W. of Downpatrick, on r. A. or Blackstaff. The r., about 6 m. long, flows into Dundrum Bay.

Anafane, glen, mid. co. Wicklow, in the vicinity of Glendalough and of important lead mines.

Anascaul, vil., NW. co. Kerry, 9 m. E. of Dingle; pop. 245; P.O., called **Annascaul.**

Anatrim, vil., Queen's co., 8 m. NW. of Abbeyleix.

Anaverna, seat, co. Louth, 4 m. N. of Dundalk.

Anbally, vil., in co. and 12 m. NE. of Galway.

An Cabar, S. peak of Ben Wyvis, E. Ross and Cromarty, 6½ m. NW. of Strathpeffer; alt., 3106 ft.

Ancaster, par., vil., with seat and ry. sta., G. N. R., S. Lincolnshire, 8 m. NE. of Grantham; 2869 ac., pop. 557; P.O., T.O. **A.** was formerly a Roman station.

Ancholme, a r. of N. Lincolnshire; it rises near Market Rasen, flows 22 m. N. to the Humber near Ferriby, and is navigable to Brigg, a distance of 9 m.

Anchor Church, a rock, on r. Trent, in co. and 6½ m. SW. of Derby; once the retreat of an anchorite.

Anchor Head, headland, in Bristol Channel, Somerset, between Sand Bay and Uphill Bay, and near to Weston-super-Mare.

Anchor Stone, a rock, in r. Dart, Devon, near Dittisham.

Ancketill's Grove, seat, in co. and 4 m. N. of Monaghan.

Ancoats, sub. of Manchester, SE. Lancashire.

Ancresse, bay, at N. extremity of Guernsey isl.

Ancroft, par. and vil., N. Northumberland, 5½ m. S. of Berwick-on-Tweed; 12,111 ac., pop. 1588; P.O.

Ancrum, par. and vil., N. Roxburghshire, on Ale Water, 3½ m. NW. of Jedburgh; 10,302 ac., pop. 973; P.O., T.O. In vicinity are **A. House** and **A. Moor,** scene of battle in which English were defeated by Scots in 1545.

Ancton, hamlet, SW. Sussex, near Bognor.

Anderby, par. and vil., with small harbour, E. Lincolnshire, 5 m. E. of Alford; 1437 ac., pop. 198; P.O.

Anderrow, series of small lakes, Connemara, co. Galway, 8 m. W. of Oughterard.

Anderson, or **Winterborne-Anderson,** par., Dorset, 7 m. S. of Blandford; 597 ac., pop. 57.

Andersontown, vil., co. Antrim, 2 m. SW. of Belfast; P.O.; bleach and dye works.

Anderston, a district of Glasgow, with ry. sta. (**A. Cross**), C. R.; has factories, foundries, and shipbuilding yards.

Anderton.—par., mid. Cheshire, 2 m. NW. of Northwich; 526 ac., pop. 360; P.O.—**2. Anderton,** par., vil., and seat, N. Lancashire, 3¼ m. SE. of Chorley; 1230 ac., pop. 819. Liverpool Corporation Water Works are partly in the par.

Andover, mun. bor. and par., with ry. sta. (**Andover Town**), L. & SW. R., Hants, on r. Anton, 17½ m. NE. of Salisbury and 57 m. SW. of London by rail; mun. bor. and par., 8663 ac., pop. 6509. Market day, *Friday.* The town received its first charter from King John; it was well known to the Romans. There are ironworks, breweries, and an implement factory. It is the centre of an important agricultural district. The market is for corn; horse and sheep fairs are held.

Andover Junction, sta., L. & SW. R., Hants, ¾ m. NW. of Andover.

Andover (or **Western**) **Division,** parl. div. of Hants; pop. 52,222.

Andoversford, vil. with ry. sta. (**Andoversford and Dowdeswell**), M. & SW. J. R., E. Gloucestershire, on r. Isborne, 8 m. SE. of Cheltenham; P.O., T.O.; alt. of ry. sta., 600 ft.

Andreas, par. and vil. in N. of Isle of Man, 5½ m. NW. of Ramsey; 7871 ac., pop. 1144; P.O., called **Kirk Andreas.**

Andrews, St. See ST. ANDREWS.

Andunty, loch, Petty par., NE. Inverness-shire.

Andwell, par. and vil., N. Hants, 3 m. E. of Basingstoke; 148 ac., pop. 54; water-cress is largely grown.

Anerley, sub. of London, with ry. sta., L. B. & S. C. R., NE. Surrey, 1 m. SW. of Sydenham; P.O., T.O. It has an entrance to the Crystal Palace.

Aney. See KNOCKAINY.

Angel, ry. sta., City and S. London Ry., Islington, London.

Angel Road, sta. on G. E. R., on E. border of Middlesex, 8 m. from London.

Angel's Hill, a small hill crowned by stone circle and cairn, in isl. of Iona, Argyllshire, 1¼ m. SW. of the Cathedral ruins.

Angeltown, vil., SW. Glamorgan, near Bridgend.

Angersleigh, par., W. Somerset, 4 m. SW. of Taunton; 425 ac., pop. 25.

Angerton.—par., N. Lancashire, 3 m. S. of Broughton; 918 ac., pop. 27.—**2. Angerton,** hamlet, SW. Northumberland, 3 m. W. of Haltwhistle.

Angerton, High and **Low,** 2 pars. with ry. sta. (**Angerton**), N. B. R., N. Northumberland, 7½ m. W. of Morpeth, on r. Wansbeck; H. A., 1293 ac., pop. 100; L. A., 1069 ac. pop. 56. **A. Hall** is a seat.

Angle, par. and vil., in co. and 9 m. W. of Pembroke, on S. side of Milford Haven; 2319 ac., pop. 484; P.O., T.O.

Angle Bridge, hamlet, NW. Cambridgeshire, 3 m. SE. of Whittlesey.

Anglehan. See ANGLIHAM.

Anglesborough, place and seat, co. Limerick, 8 m. S. of Knocklong ry. sta.; P.O.

Anglesey.—an insular co. of N. Wales, separated from the mainland of Carnarvonshire by the Menai Strait, over which a suspension bridge was thrown in 1826, and a tubular railway bridge in 1850. The isl. is about 20 m. long, 26 broad, and is the only co. in Wales that is not mountainous, the highest point being Holyhead Hill, alt. 703 ft. Area, 176,630 ac., pop. 50,606. The soil is moderately fertile. The rearing of cattle is one of the chief occupations. (For agricultural statistics, see APPENDIX.) A considerable trade is also carried on in butter, cheese, hides, honey, wax, and tallow. It contains valuable minerals, and furnishes copper, lead, silver, marble, limestone, marl, but practically no coal. The chief copper mines are at Parys. There are no important mfrs. The L. & NW. R., the main route between London and Dublin, traverses the S. of the co. for 23 m. The distance from Holyhead to Dublin is about 60 m. Anglesey is generally believed to have been the chief seat of the Druids of the ancient Britons. It was called Mona by the Romans, and Anglesey, or Angle's Eye (that is, island), by the Saxons. Anglesey comprises 79 pars., the mun. bor. of Beaumaris, and the towns of Amlwch, Holyhead, and Llangefni. It is in the diocese of Bangor. It returns 1 member to Parliament.—**2. Anglesey,** watering-place, S. Hants, 2 m. SW. of Gosport.

Angle Tarn.—mountain lakelet, NW. Westmorland, E. side of Patterdale; 7 m. N. of Ambleside; area, about 5 ac.; is a feeder of the Ullswater and contains trout.—**2. Angle Tarn,** mountain lakelet, W. Cumberland, in a hollow on Bow Fell, 10½ m. S. of Keswick.

Anglezark, par. and vil., N. Lancashire, 3 m. E. of Chorley; 2792 ac., pop. 93. There are large grouse moors.

Angliham, vil., co. Galway, 2 m. N. of Menlough, at S. end of Lough Corrib; black marble is quarried here. **A. Island** stands opposite the vil.

Angling Crag, stretch of rock on S. side of Ennerdale Lake, Cumberland.

Angmering, par. and vil. with ry. sta., L. B. & S. C. R., W. Sussex, 4 m. SE. of Arundel; 4558 ac., pop. 1046; P.O., T.O. **A. Park** is a seat of the Duke of Norfolk.

Angram.—par. and vil., E. div. W. R. Yorkshire, 5½ m. SW. of York; 521 ac., pop. 49.—**2. Angram,** hamlet, N. R. Yorkshire, 6 m. NE. of Hawes sta.

Angram Grange, par., N. R. Yorkshire, 4½ m. N. of Easingwold; 445 ac., pop. 31.

Angry, or **Lennox Burn,** rivulet, Elginshire, flowing 4 m. N. along boundary between Birnie and Dallas pars. to the Lossie.

Angus, the ancient name of Forfarshire.

Anhid, or **Athnett,** par., N. co. Limerick, on the r. Maigue, 1 m. S. of Croom; 980 ac., pop. 95.

Anick, and **Anick-Grange,** formerly 2 townships, but now merged in Sandhoe, S. Northumberland.

Anker, a r. of NE. Warwickshire; rises near Bulkington, and flows 20 m. to the r. Tame at Tamworth.

Ankerville, vil., NE. Ross and Cromarty, 5 m. SE. of Tain.

Ankerwyke, estate, S. Bucks, on r. Thames, 2 m. NW. of Staines. A Benedictine nunnery was founded here in the time of Henry II.

Anlaby, par., vil., and seat, E. R. Yorkshire, 4 m. W. of Hull; 1471 ac., pop. 1004; P.O., T.O.

Anmer, par., vil., and seat, W. Norfolk, 11 m NE. of King' Lynn; 1448 ac., pop. 138.
Ann, affl. of Irvine water, Galston par., Ayrshire.
Anna. See ANNAGH.
Anna Valley, place, NW. Hants, near Andover; P.O., T.O.
Annabuoy, or **Avonbuoy,** r., S. co. Cork, flowing about 18 m. E. to Cork Harbour.
Annacarrign, vil., E. co. Clare, 3 m. N. of Killaloe.
Annacarty, hamlet, co. Tipperary, 3 m. W. of Dundrum and 8 m. NE. of Tipperary; P.O.
Annaclone, par., W. co. Down, 4 m. S. of Banbridge; 6544 ac., pop. 1112; P.O.; there are ruins of ancient forts, one of which is known as Tanvally Fort.
Annacloy.—vil., co. Down, on r. A., 3½ m. NW. from Downpatrick ry. sta.; P.O.—**2. Annacloy,** or **Ballinahinch,** r., N. co. Down; rises from four lakes, and flows about 20 m. to L. Strangford, below Killyleagh, where it is called Quoile River.
Annacotty, vil., in co. and 4 m. E. of Limerick.
Annacrivey, hamlet and seat, N. co. Wicklow, 2½ m. WSW. of Enniskerry.
Annadale, ry. sta., C. & L. R., co. Leitrim, 5 m. E. of Drumshanbo.
Annaduff, par., S. co. Leitrim, containing Drumsna and Dromod; 9675 ac., pop. 1887.
Annagassan, vil. with harb., E. co. Louth, 8 m. S. of Dundalk; pop. 149; P.O., T.O.; there is good fishing.
Annagelliff, par., mid. co. Cavan, near Cavan town; 8261 ac., pop. 1895.
Annagh.—par., SE. co. Mayo, containing part of Ballyhaunis town; 20,315 ac., pop. 5131.—**2. Annagh,** par., in co. and 8 m. N. of Cavan, containing part of Belturbet town; 19,014 ac., pop. 4680.—**3. Annagh,** or **Blennerville,** par., W. co. Kerry, 6 m. SW. of Tralee; 13,756 ac., pop. 1698.—**4. Annagh,** vil., NW. co. Cork, 5 m. SW. of Charleville.—**5. Annagh,** seat, N. co. Galway, 7 m. S. of Tuam; post-town, Ballyglunin.—**6. Annagh,** isl. (3 m. by 1 m.), W. co. Mayo, in Achill Sound; 627 ac., pop. 11; herring and salmon fishing.—**7. Annagh,** small isl., in Lough Conn, co. Mayo.—**8. Annagh,** small lake, on boundary between King's and Queen's cos., 7 m. S. of Tullamore.—**9. Annagh,** extensive bog, stretching from the W. of Castlerea to the NE. of Ballymoe, co. Roscommon.—**10. Annagh,** vast bog, mid. co. Kerry, 2½ m. SW. of Castleisland.
Annagh Cross, pl., NE. co. Wexford, 6 m. W. of Inch; P.O.
Annaghdown, par., in co. and 7 m. NE. of Galway; 19,550 ac., pop. 2806. The ruined castle and church of **A.** stand on the shores of Lough Corrib. There are ancient ecclesiastical ruins.
Annaghgowla, isl., in Lough Arrow, Aghanagh par., co. Sligo; 34 ac., pop. 8.
Annaghmore.—place and ry. sta., G. N. I. R., N. co. Armagh, 7¼ m. NW. of Portadown; P.O.—**2. Annaghmore,** seat, NE. King's co., 6 m. SW. of Tullamore.—**3. Annaghmore,** pl., NE. co. Roscommon, 8 m. SW. of Dromod; P.O.
Annaghneal, hamlet, E. co. Clare, 4 m. S. of Feakle; P.O.
Annaghroe, isl., Kilbelfad par., co. Mayo; 25 ac., pop. 9.
Annaghvaan, isl., Killannin par., W. co. Galway, at head of Kilkieran Bay; 311 ac., pop. 136.
Annagry, place, in co. of and 26 m. NW. of Donegal; P.O.
Annahilt, par., mid. co. Down, 4 m. SE. of Hillsborough ry. sta.; 6774 ac., pop. 1430; P.O.; slate is found, and the principal industries are spinning and linen mfr.
Annakeen Castle, ruins, on L. Corrib, co. Galway.
Annakisha, seat and hamlet, N. co. Cork, 4½ m. NE. of Mallow.
Annalee, r., in cos. Monaghan and Cavan, flowing about 30 m. W. to the Erne, near Butler's Bridge.
Annalong, vil., with fishing harb., S. co. Down, 5 m. NE. of Kilkeel, at mouth of r. Annalong, 18 m. E. from Warrenpoint ry. sta.; pop. 301; P.O., T.O; is the only shelter at hand for fishing vessels, and has a coastguard station.
Annalore, vil., co. Monaghan, 2 m. W. of Clones, on the Ulster Canal; P.O.
Annamoe, vil., in co. and 9 m. NW. of Wicklow, on r. Annamoe; P.O., T.O.
Annan.—par., parl., royal, and mun. burgh, seaport, and market town, with ry. stas., G. & SW. and C. R., S. Dumfriesshire, on r. Annan, near its mouth, 15½ m. SE. of Dumfries by rail par., 10,915 ac., pop. 7073; parl. burgh, pop. 4309; royal burgh, pop. 5805. Market day, *Friday.* It is an ancient town, and was the residence of the Bruce family. It carries on mfrs. of cotton and ropes, and has both import and export trade with Liverpool and Whitehaven; the port is sometimes called Annan-Waterfoot. Sawmills, shipbuilding, and fishing are also among the industries, and there are freestone and limestone quarries. Edward Irving (1792–1834), the famous preacher, was born here, and Thomas Carlyle was at one time a pupil at one of the schools. The burgh unites with Dumfries, Lochmaben, Sanquhar, and Kirkcudbright in returning 1 member to Parl.—**2. Annan,** r., Dumfriesshire; rising on the Moffat hills, in N. of co., near the sources of the Clyde and Tweed, it flows S. to the Solway Firth, 1¾ m. below Annan, and is in all 49 m. long. Its chief tributaries are the Evan, Moffat, Kinnel, Dryfe, Milk, Mein, and Wamphray. Good salmon and trout fishing can be had.
Annandale, the mid. of the three divs. of Dumfriesshire, comprising the valley of the r. Annan, about 30 m. long and from 15 to 18 m. broad. It contains many antiquities and ruined castles.
Annandale's Beef Stand, or **Devil's Beef Tub,** a singular abyss, 5 m. NW. of Moffat, Dumfriesshire.
Annascaile, or **Annascaul,** vil., NW. co. Kerry. See ANASCAUL.
Annat, pl., Kilchrennan par., W. side L. Awe, Argyllshire.
Annatrim, vil., Queen's co. See ANATRIM.
Annayalla. See ANYALLA.
Annbank, mining vil. with ry. sta., G. & SW. R., in N. of co. and 4½ m. NE. of Ayr; pop. 1303; P.O.; alt. of ry. sta., 184 ft.
Annefield, seat, S. co. Mayo, 8 m. S. of Claremorris; P.O.
Anner, or **Avontar,** r., co. Tipperary, flowing 16 m. S. to the Suir at Two Mile Bridge.
Annery, seat, N. Devon, 3 m. NW. of Torrington.
Annesbrooke, seat, co. Meath, near Duleek.
Anne's Grove, seat, NE. co. Cork, near Castletownroche.
Anne's Hill, eminence, W. Surrey, near Chertsey. Here is **St. Anne's House,** once the seat of Charles James Fox.
Anne's Hill. See ST. ANN'S HILL.
Annesley, par., hamlet, and seat with ry. sta., M. R., W. Notts, 5¾ m. SW. of Mansfield, on border of Sherwood Forest; 3125 ac., pop. 1271; P.O., T.O.; there is a colliery.
Annesley-Woodhouse, hamlet, W. Notts, 1 m. N. of Annesley; P.O., T.O.
Annestown, small seaport vil. with harb., co. Waterford, 5 m. SW. Tramore; lead ore is found in the vicinity; P.O.
Annet, one of the Scilly isls., Cornwall, W. of St. Agnes.
Annet Burn, affl. of r. Teith from above Doune, S. Perthsh.
Annevale, seat, W. co. Armagh; post-town, Keady.
Annfield Plain, urb. dist. with ry. sta., N. E. R., N. co. Durham, 6¼ m. W. Consett; urb. dist. (consisting of Collierley, Greencroft Within, and Kyo pars.), 3489 ac., pop. 12,481; P.O., T.O.; alt. of ry. sta., 780 ft. There are large and important collieries in the dist.
Annick, affl. of r. Irvine, Renfrewshire and Ayrshire, near Irvine town. Good fishing may be had in the locality.
Annieslandl, vil., in par. and co. Renfrew; pop. 487.
Annifer, stream, Pembrokeshire, flowing from Precelly Mountains, 10 m. WNW. to Newport Bay.
Anningsley Park, estate, W. Surrey, 3 m. SSW. of Weybridge. It belonged to Thomas Day (1748–1789), the author of "Sandford and Merton."
Anniston, seat, Forfarshire, near Arbroath.
Annitsford, vil. with ry. sta., N. E. R., S. Northumberland, 2 m. NW. of Killingworth.
Ann, Little.—vil., N. Hants, 1 m. E. of Abbott's Ann.—**2. Ann, Little,** hamlet, E. Wilts, 1 m. W. of Milton Lilborne.
Annsborough, vil., co. Down, 3 m. W. of Dundrum sta.; pop. 430; P.O.
Ann's Bridge, locality, Dumfriesshire, on r. Kinnel, 7½ m. N. of Lochmaben.
Annscroft, eccl. par., Salop, 4 m. W. of Shrewsbury; pop. 436.
Ansdell, ry. sta., L. & Y. & L. & NW. R., Lancashire, 1¼ m. W. of Lytham.
Ansford, par., mid. Somerset, adjacent to Castlecary; 841 ac., pop. 306.
Ansley, par. and seat, N. Warwickshire, 5 m. W. of Nuneaton; 2930 ac., pop. 1263; P.O.; coal and ironstone are worked.
Anslow, par., E. Staffordshire, 3½ m. NW. of Burton-upon-Trent; 1564 ac., pop. 373; P.O.
Anstey.—par., NE. Herts, 3½ m. NE. of Buntingford; 2150 ac., pop. 364; P.O.—**2. Anstey,** par. and seat, N. Warwickshire. See ANSTY.—**3. Anstey,** par., S. Wilts. See ANSTY.—**4. Anstey,** par., in co. and 4 m. NW. of Leicester; 795 ac., pop. 2544; P.O., called **Ansty.** Boot

manufacture is the principal industry.—**5. Anstey,** ham., Dorset, 9 m. SW. of Blandford.—**6. Anstey,** hamlet and seat, mid. Hants; post-town, Alton.

Anstey, East and **West,** 2 pars., N. Devon, 4 and 5 m. SW. of Dulverton, on r. Yeo; 3303 ac., pop. 216; and 3010 ac., pop. 192; the church of St. Michael (A. East) stands on a hill 1000 ft. in height.

Anstey Pastures, par. and seat, in co. and 3 m. SW. of Leicester; 147 ac., pop. 36.

Anstiebury, an ancient circular camp, W. Surrey, near Coldharbour, 4½ m. S. of Dorking.

Anstis Cove, a romantic dell, E. coast of Devon, 4½ m. S. of Teignmouth, on S. of Babbacombe Bay.

Anston, North and **South,** par., S. div. W. R. Yorkshire, 10 m. SE. of Sheffield; 3852 ac., pop. 1394; contains the P.O. of **South Anston.** Nail-making, quarrying, lime-burning, and coal-mining are the chief employments.

Anstruther, seaport and market town with ry. sta., N. B. R., on E. coast of Fife, 8¾ m. E. of Thornton Junction by rail; pop. (comprising the parl. burghs of Anstruther Easter, Anstruther Wester, and Kilrenny), 4233. Market day, *Friday.* It carries on tanning, shipbuilding, and fish-curing. There is a considerable sea-fishing and coasting trade; the Union Harbour, commenced in 1866, was not finished till 1877 owing to frequent storms. There is a fishery office and a lifeboat station; alt. of ry. sta., 50 ft.

Anstruther Easter, parl., royal, and mun. burgh and par. (ry. sta. **Anstruther,** N. B. R.)—par., 28 ac., pop. 1024; mun. burgh, 123 ac., pop. 1024; parl. and royal burgh, pop. 1190; the burgh is one of the St. Andrews Burghs, which return 1 member to Parliament. Here Dr. Chalmers was born, 1780. A bridge over the Dreel connects A. Easter with A. Wester.

Anstruther Wester, parl., mun., and royal burgh, and par., (ry. sta. **Anstruther,** N. B. R.), Fife—par., 908 ac., pop. 558; parl. and mun. burgh, pop. 501; royal burgh, pop. 476; the burgh is one of the St. Andrews Burghs. Opposite is the **Isle of May** with a lighthouse.

Ansty.—par., NE. Warwickshire, 5 m. NE. of Coventry, on the Oxford Canal; 1023 ac., pop. 155.—**2. Ansty,** par., S. Wilts, 5 m. SE. of Hindon; 1382 ac., pop. 217.

Anstye Cross, ham., mid. Sussex, 2 m. S. of Cuckfield; P.O.

Ant, stream, N. Norfolk, flowing 12 m. SE. past N. Walsham to the r. Bure below Horning.

Antermony, hamlet, seat, and small loch, S. Stirlingshire, 2 m. SE. of Lennoxtown. **A. House** was the birthplace of John Bell (1691–1780), the Scotch traveller in Asia.

Anthorn, vil., NW. Cumberland, on Anthorn lake, 8 m. NW. of Wigton.

Antingham, par., N. Norfolk, at source of r. Ant, 3 m. NW. of N. Walsham; 1514 ac., pop. 206.

Anton, r., N. Hants, flowing 7 m. SE. to the Test near Wherwell, and thence 17 m. S. to Southampton Water; is not navigable.

Anton East, hamlet, NW. Hants, 2 m. N. of Andover.

Antoninus' Wall, or **Graham's Dyke,** a military barrier, constructed (about 140 A.D.) by the Romans, under Lollius Urbicus, in the reign of Antoninus Pius, to protect southern Britain from the inroads of the Caledonians. Stretching from the Firth of Clyde on the W. to the Firth of Forth on the E., a distance of 36½ m., it consisted of a ditch or fosse 20 ft. deep and 40 ft. wide, while on its S. side was a mound or rampart about 20 ft. in height and 24 ft. in thickness at the base (with forts and watch-towers), behind which was the military road. Few vestiges of the work are now visible.

Anton's Hill, seat, Berwickshire, 4 m. NW. of Coldstream.

Antony, par. and seat, E. Cornwall, 4 m. S. of Saltash; 3293 ac., pop. 4362; P.O., T.O. The church contains a monument to Richard Carew (1555–1620), author of "A Survey of Cornwall." **A. House** has a fine collection of paintings.

Antrim.—a maritime co. in extreme NE. of Ireland, prov. Ulster; bounded N. by the Atlantic, E. by the N. Channel, SE. and S. by Belfast Lough and co. Down, and W. by Lough Neagh and the r. Bann, which separate it from cos. Tyrone and Londonderry. Greatest length, N. and S., 56 m.; greatest breadth, E. and W., 30 m.; coast-line, 90 m. Area, admin. co., 751,965 ac. (51,798 water), or 3.6 per cent. of the total area of Ireland. (For agricultural statistics, see APPENDIX.) Pop., admin. co. (exclusive of the city of Belfast), 196,090, of whom about 99,552 or 50.8 per cent. were Presbyterians, 40,381 or 20.6 per cent. Roman Catholics, 40,983 or 20.9 per cent. Protestant Episcopalians, and 3739 or 1.9 per cent. Methodists. Off the N. coast are Rathlin isl. and the Skerries; off the E. are the Maiden rocks with 2 lighthouses. The chief headlands are Bengore Head, Fair Head, Garron Point, and Ballygalley Head, while the principal rivers are the Bann and the Lagan. Lough Neagh, in the SW. of the co., has an area of over 98,000 ac., and is one of the largest fresh-water lakes in Europe. The surface consists chiefly of a tableland of basaltic trap, broken by numerous valleys, and presenting on the N. coast the most wonderful columnar formations (see the GIANTS' CAUSEWAY); chief summit, Trostan, 1817 ft. The salmon and other fisheries on the coast are important. Good rock-salt is obtained in the district of Carrickfergus. The cultivation of flax and the mfrs. of linen, cotton, and coarse woollens give employment to most of the people. The co. comprises 69 pars. and parts of 9 other pars., the greater part of the parl. and mun. bor. of Belfast (4 members), and the towns of Antrim, Ballymena, Ballymoney, Carrickfergus, Larne, and Lisburn, Portrush, and Ballyclare. For parl. purposes it is divided into 4 divs., viz., N., Mid., E., and S.—1 member for each div. —**2. Antrim,** par. and market town, S. co. Antrim; 8439 ac., pop. 3941. The town of A., with ry. sta. (**Antrim Junction**), G. N. I. R., in the above par., is situated on the Six-Mile-Water, about 1 m. above its influx to Lough Neagh, 27¾ m. from Belfast, and 126 m. from Dublin by rail; 197 ac., pop. 1826; P.O., T.O. Market day, *Monday.* Linen, hosiery, and paper mfrs., with some malting and distilling, are carried on. Near the town is **A. Castle** (1662), the seat of Viscount Massereene and Ferrard.

Antrobus, par. and vil., mid. Cheshire, 4½ m. NW. of Northwich; 2114 ac., pop. 373; P.O.

Anvil Point, cliff, SE. Dorsetshire, 10 m. S. of Poole; has lighthouse with flashing light visible 18 m.

Anwick, par., S. Lincolnshire, near Sleaford Canal, 4½ m. NE. of Sleaford; 2016 ac., pop. 254; P.O.

Anwoth, coast par. and vil. (sub. of Gatehouse), in co. and 9 m. NW. of Kirkcudbright; 11,751 ac., pop. 651.

Anyalla, E. co. Monaghan, 4 m. from Castleblaney; P.O.

Aonachan, place, near centre of Inverness-shire; visited by Johnson and Boswell.

Aonach Beag, and **Aonach Mor,** summits near Ben Nevis, Inverness-shire; alts., A. B. 4060 ft., A. M. 3999 ft.

Aonach-Shasuinn, mountain, NW. Inverness-shire, 3 m. S. of Loch Affrick, alt. 2902 ft.

Apedale, dist., Shropshire, about 12 m. long, and lying between Craven Arms and Much Wenlock.

Apedale Hall, seat, NW. Staffordshire, 3 m. NW. of Newcastle-under-Lyme.

Apesthorpe, par., N. Notts. See HABBLESTHORPE.

Apethorne, hamlet, NE. Cheshire, 1 m. S. of Hyde.

Apethorpe, par., N. Northamptonshire, on Willow Brook, 5 m. SW. of Wansford; 1784 ac., pop. 170; P.O. **A. Hall** is the seat of the Earl of Westmorland, and dates from the reign of Henry VI.

Apeton, hamlet, W. Staffordshire, 5½ m. SW. of Stafford.

Aphort, vil., Aran isl., Templecrone par., W. co. Donegal; 340 ac., pop. 120.

Apley.—par., mid. Lincolnshire, near r. Langworth, 3 m. SW. of Wragby; 1670 ac., pop. 149.—**2. Apley,** seat, Isle of Wight, about 1 m. E. of Ryde. It was built by David Boyce, the noted smuggler.—**3. Apley,** hamlet, SW. Somerset, 1 m. SE. from Stawley.

Apley Castle, seat, N. Shropshire, 1 m. NW. of Wellington.

Apley Park, seat, S. Shropshire, on r. Severn, 3 m. N. of Bridgnorth.

App, rivulet, in extreme SW. of Ayrshire, flowing 6 m. SW. into Loch Ryan.

Apperley, vil., S. Northumberland, near r. Tyne, 7 m. SE. of Corbridge; P.O.

Apperley Bridge, vil. and ry. sta. (**Apperley Bridge and Rawdon**), M. R., E. div. W. R. Yorkshire, on r. Aire, 7¾ m. NW. of Leeds; P.O., T.O.

Apperley with Whitefield, hamlet, E. Gloucestershire, on r. Severn, 4 m. SW. of Tewkesbury; P.O. **A. Court,** a seat, is in the vicinity.

Apperset, hamlet, N. R. Yorkshire, 4 m. SW. of Hawes.

Appin.—dist., extending 18 m. by about 12 m. along the E. side of L. Linnhe, mid. W. Argyllshire. Its scenery is richly diversified, and the coast line is broken with islands and indentations. This was the country of the Stuarts, and is noted in the Ettrick Shepherd's ballad, "The Stuarts o' Appin."—**A. House,** on the shore of Loch Linnhe, is a seat.—**2. Appin,** *q.s.* par., vil., and port, with ry. sta., C. R., in the above dist., on bay of same

name, 15 m. NNE. of Oban; pop. of *q.v.* par., 940; P.O., T.O.—**3. Appin,** an estate with colliery, 1½ m. NE. of Dunfermline, Fifeshire.—**4. Appin,** picturesque valley, mid. Perthshire, near Aberfeldy.

Appin Burn, rivulet, W. Dumfriesshire, flowing 4 m. E. to the Shinnel.

Appleby.—market, mun. bor., par., and co. town of Westmorland, with ry. stas. on M. & NE. R., on r. Eden, 14 m. SW. of Penrith, and 30 m. SW. of Carlisle by rail—mun. bor., 1876 ac., pop. 1764; par., 995 ac., pop. 850. Market day, *Saturday.* It consists of A. proper, on the left bank of the river, and Old A., or Bongate, on the right bank. With the exception of some brewing, the trade is local; alt. of ry. sta., 541 ft. **A. Castle,** an old seat, occupies the site of a Roman sta.—**2. Appleby,** par., vil., and seat, W. Leicestershire, 6 m. SW. of Ashby-de-la-Zouch ry. sta.; 2853 ac., pop. 649; contains the hamlet of **A. Parva;** P.O., T.O., called **A. Magna.**—**3. Appleby,** par., seat, and ry. sta., G. C. R., N. Lincolnshire, on r. Ancholme, 4½ m. NW. of Barnetby; 5693 ac., pop. 546; P.O., T.O.

Appleby (or Northern) Division, parl. div. of Westmorland; pop. 31,480.

Appleby St. Laurence and **Appleby St. Michael,** or **Bongate,** 2 eccl. pars., around Appleby town, NE. Westmorland; pop. 1148 and 1175.

Appleby Street, place, SE. Herts, 2 m. NW. of Cheshunt.

Applecross, par. and hamlet, on bay of same name, 11 m. NW. of Lochcarron, SW. coast of Ross and Cromarty; 109,293 ac., pop. 1615; P.O., T.O. It comprises most part of the peninsula between lochs Torridon and Carron; there is a deer forest and salmon river: the chief industries are salmon and herring fishing. **A. House** is adjacent.

Appledore.—hamlet, N. Devon, 7½ m. NE. of Tiverton; P.O., T.O.—**2. Appledore,** eccl. dist. (St. Mary) and seaport vil., Northam par., N. Devon, 3 m. N. of Bideford; eccl. dist., pop. 2625; P.O., T.O.—**3. Appledore,** par., vil., and ry. sta., SE. & C. R., E. Kent, on the Royal Military Canal, 8½ m. SE. of Ashford; 3008 ac., pop. 524; P.O., T.O. The vil. is 1½ m. W. of the ry. sta., and was formerly a market town.

Appledram, par., W. Sussex, 2 m. SW. of Chichester; 937 ac., pop. 134. **A.** manor house was commenced in the 15th century, but was never completed.

Appleford.—par. and vil., NE. Berks, on r. Thames, 3 m. SE. of Abingdon; 862 ac., pop. 251; P.O.—**2. Appleford,** hamlet, Isle of Wight, 2 m. SW. of Godshill.

Applegarth and Sibbaldbie, par., Dumfriesshire, containing Nethercleugh and Dinwoodie ry. stas., in centre of Annandale, 3 m. NW. of Lockerbie; 11,869 ac., pop. 807.

Applegarth Forest, hamlet, N. R. Yorkshire, 12 m. N. of Muker.

Applesham, locality, W. Sussex, on r. Adur, 1 m. NW. of Old Shoreham; a resort of sportsmen.

Appleshaw, par., vil., and seat, N. Hants, 5 m. NW. of Andover; 713 ac., pop. 260; P.O. **A. Bottom,** hamlet in above par.

Applethwaite.—eccl. par., W. Westmorland, on Windermere lake; pop. 1892.—**2. Applethwaite,** vil., W. Cumberland, 2 m. N. of Keswick, on the ascent of Skidaw. It commands a fine view of Derwentwater. A small adjacent property belonged to the poet Wordsworth; P.O.

Appleton, par., vil., and seat, mid. Cheshire, near the Bridgewater Canal, 3 m. SE. of Warrington; 3185 ac., pop. 744; **A. Hall,** with park, is a seat.—**2. Appleton,** vil., with ry. sta., L. & NW. and L. & Y. R., SW. Lancashire, 4½ m. S. of St. Helens; P.O.; there is a brewery and a large quarry.—**3. Appleton,** hamlet, W. Norfolk. See FLITCHAM CUM APPLETON.—**4. Appleton,** par., N. R. Yorkshire, 5½ m. SE. of Richmond; 1632 ac., pop. 116.

Appleton-le-Moor, par. and seat, N. R. Yorkshire, 5 m. NW. of Pickering; 1323 ac., pop. 207; P.O., **Appleton-le-Moors.**

Appleton-le-Street, par., N. R. Yorkshire, 3½ m. NW. of New Malton; 1633 ac., pop. 146.

Appleton Nun, seat, E. div. W. R. Yorkshire, 5½ m. SE. of Tadcaster.

Appleton Roebuck, par., E. div. W. R. Yorkshire, 6½ m. SW. of York; 2914 ac., pop. 468.

Appleton Wiske, par., N. R. Yorkshire, on r. Wiske, 7½ m. NE. of Northallerton; 1865 ac., pop. 291; P.O.

Appleton with Eaton, par. and vil., NE. Berks, near r. Thames, 5 m. NW. of Abingdon; 2077 ac., pop. 466; P.O., T.O. Birthplace of Edmund Dickinson (1624-1707), the famous physician and philologist.

Appletree, par. and hamlet, S. Northamptonshire, 7 m. NE. of Banbury; par., 549 ac., pop. 42.

Appletree Hall, vil., W. Roxburghsh., 3 m. NW. of Hawick.

Appletreewick, par. and vil., N. div. W. R. Yorks, on r. Wharfe, 8 m. NE. of Skipton; 7699 ac., pop. 250; P.O., T.O.

Appley Bridge, ry. sta. on L. & Y. R., SW. Lancashire, 4½ m. WNW. of Wigan; P.O., T.O.

Apps Court, seat, N. Surrey, 4½ m. SW. of Kingston. It was the residence of "Conversation" Sharp (1739-1835), the author of "Letters."

Appuldurcomb, manor, Isle of Wight, 2½ m. NW. of Ventnor.

Apse Castle, thickly wooded hill, Isle of Wight, 1½ m. NW. of Shanklin; it affords a fine view.

Apsley End.—eccl. par., SW. Herts; here are large paper mills; pop. 1561.—**2. Apsley End,** hamlet, SE. Bedfordshire, 1 m. S. of Shillington.

Apsley with Fordhall, hamlet, S. Warwickshire, 5½ m. NW. of Henley-in-Arden.

Aqualate Mere, lake (1 m. by ½ m.), on W. border of Staffordshire, 2 m. NE. of Newport; is the largest lake in the co. **A. Hall** is adjacent.

Aquharaney, seat, Aberdeenshire, 8 m. NE. of Ellon.

Arabela, vil., mid. co. Kerry, 5 m. SE. of Tralee. There are several seats in the locality.

Araglin.—place, E. co. Cork, 8 m. E. of Kilworth; P.O.—**2. Araglin,** affl. of the Blackwater, E. co. Cork, near Fermoy, traversing a romantic dell of same name.

Araichlin, loch, Sutherlandshire. See ARICHLINE.

Aran, co. Galway, consists of a group of isls. (often called **South Aran**), forming a chain of about 15 m. long across the mouth of Galway Bay; 11,578 ac., pop. 2863; P.O. Nearly the whole area consists of the 3 isls. Aranmore or Inishmore, Inishmaan, and Inisheer, which are separately noticed.

Aranmore, or **Inishmore,** par., designated **Aran,** consisting of the largest isl. in Aran, co. Galway; P.O., T.O., at **Kilronan.** The isl. measures 9 m. by 2 m.; greatest elevation less than 400 ft.; the precipitous cliffs on S. side are the resort of multitudes of sea-fowl; a lighthouse rises from its centre.

Aran Mowddwy and **Aran Benllyn,** 2 summits of Berwyn Mountains, Merioneth; alt. 2970 and 2901 ft.

Arasaig. See ARISAIG.

Aravich Burie, loch, N. Uist, Outer Hebrides, 2 m. W. of Sollas.

Aray, r., in mid. Argyllshire, flowing from near Loch Awe 9 m. S. through valley of same name to Loch Fyne; there is good salmon and trout fishing.

Arbigland, coast estate and mansion, 1½ m. SE. of Kirkbean vil., Kirkcudbrightshire. A cottage here was the birthplace of the naval adventurer, Paul Jones (1747-1792).

Arbikie, place with tumuli, on r. Lunan, Forfarshire.

Arbirlot, coast par. and vil., with ry. sta., Dundee and Arbroath Joint Ry., Forfarshire, on Elliot water, 2½ m. W. of Arbroath; 6747 ac., pop. 800; P.O. Kelly Castle, built on a high rock, is in the vicinity.

Arboe, par., co. Tyrone, on W. shore of Lough Neagh, 3 m. SE. of Coagh; 12,672 ac., pop. 3788; P.O.; there are old monastic ruins.

Arborfield, par., vil., and seat, SE. Berks, on r. Loddon, 4 m. W. of Wokingham; 1469 ac., pop. 249. **A. Cross** P.O., T.O. is 1½ m. SE. of the vil.

Arbor Low Hill, eminence, N. Derbyshire, in vicinity of Youlgreave. Its summit is crowned by a Druidical circle of 30 stones, 150 ft. in diameter.

Arbory, par. and vil., in S. of Isle of Man, 2 m. NW. of Castletown; 4477 ac., pop. 802; there are the ruins of a Franciscan friary in the vicinity.

Arbory Hill, a conical eminence, surmounted by the remains of an ancient fort, SE. Lanarkshire, on right bank of r. Clyde, adjacent to Lamington; alt., 1406 ft.

Arbroath (or **Aberbrothock,** old name), par. (**Arbroath and St. Vigeans**), parl., royal, and mun. burgh, and seaport, with ry. sta., Dundee and Arbroath Joint Ry., at mouth of r. Brothock, Forfarshire, 17 m. NE. of Dundee—par., 12,752 ac., pop. 24,677; parl. burgh, pop. 22,375; royal burgh, pop. 22,546; mun. burgh and town, pop. 22,398. Market day, *Saturday.* The industries are of considerable importance, consisting chiefly of the mfr. of linen, sail-cloth, and leather, also flax and jute spinning. Chief exports—grain, potatoes, fish, and paving-stones. There are bleachfields, engineering works, iron foundries, and a shipbuilding yard. The old harbour has been converted into a floating basin, the new one having an area of 3¾

ac.; a patent slip, 450 ft. long, can take up vessels of 600 tons. (For shipping statistics, see APPENDIX.) The Abbey, founded by King William the Lion in 1178, is now in ruins. From a signal tower, 50 ft. in height, with an excellent telescope, communication may be kept up with the Bell Rock lighthouse, which rises from the sea 12 m. to the SE. At St. Vigeans Church, about 1 m. from the town, is an interesting sculptured stone bearing a legible pre-historic inscription. The burgh unites with Brechin, Forfar, Montrose, and Inverbervie in returning 1 member to Parl.

Arbuckle, vil., NE. Lanarkshire, near Airdrie; is a ry. siding on the N. B. R.

Arbury.—vil., SW. Lancash. See HOUGHTON, MIDDLETON, and ARBURY.—**2. Arbury,** Roman camp, N. Herts, on Icknield Way, 5½ m. NE. of Baldock.—**3. Arbury,** Roman camp, in co. and 2 m. S. of Cambridge, near Gog Magog Hills.

Arbury Banks, Roman camp, S. Northamptonshire, 1 m. W. of Chipping Warden.

Arbury Hall, seat, N. Warwicksh., 3 m. SW. of Nuneaton.

Arbuthnott, par., SE. Kincardineshire, on Bervie Water, 2 m. NW. of Bervie; 9585 ac., pop. 698; P.O.; gives the family title of viscount. **A. House** is 8 m. SW. of Stonehaven, and Dr. Arbuthnot (1675–1734), physician to Queen Anne, was born in the district.

Arcan, ham., E. Ross and Cromarty, 6½ m. W. from Beauly.

Arcany, or **Erkenny,** affl. of r. Nore, SW. Queen's co., near Durrow, dist. of Upper Ossory, 10 m. long.

Arch, remarkable cavern, NW. co. Mayo, on the coast near Portacloy.

Archasig Haven, small harbour, on W. side of Rona isl., Inverness-shire; an excellent refuge for boats.

Archbishop's Palace, precinct, E. Kent, 2 m. NW. of Canterbury.

Archdeacon Newton, par. and vil., N. Durhamshire, 3 m. NW. of Darlington; 1064 ac., pop. 68.

Archerbreck, stream and coalfield, Canonbie par., Dumfriesshire; the stream flows to the r. Liddel.

Archerfield, seat, Haddingtonshire, 3 m. SW. of North Berwick.

Archer Lodge, seat, NE. Hants, 2½ m. NE. of Basingstoke.

Archerstown, seat and place, NE. co. Westmeath, 8 m. E. of Castlepollard; P.O.

Arch Hall, co. Meath, 5 m. NW. of Navan.

Archiestown, vil., E. Elginshire, 6 m. SW. of Rothes; pop. 330; P.O.

Arcledon, hamlet, W. Cumberland, 5 m. NE. of Maryport; coal mines in the vicinity.

Arclid, par., 2 m. NE. of Sandbach, mid. Cheshire; 552 ac., pop. 321; contains the Congleton workhouse.

Arcot House, SE. Northumberland, 6 m. N. of Newcastle-on-Tyne.

Ard, loch, SW. Perthshire, 10 m. SW. of Callander.

Ard,* place, Moyrus par., W. co. Galway.

Ardagh.—par. and vil. with ry. sta., G. S. & W. R., W. co. Limerick, 3 m. N. of Newcastle—par., 9030 ac., pop. 1400; vil., pop. 132; P.O., T.O.—**2. Ardagh,** par., E. co. Cork, 5½ m. NNW. of Youghal; 7880 ac., pop. 689; contains the ruins of Kilnaturra Castle.—**3. Ardagh,** par., N. co. Mayo, 3 m. WSW. of Ballina; 5494 ac., pop. 863.—**4. Ardagh,** par., N. co. Meath, 4 m. NE. of Nobber; 3668 ac., pop. 658; limestone is quarried.—**5. Ardagh,** par., vil., and seat, SE. co. Longford, 5 m. SSW. of Edgeworthstown ry. sta., 11,416 ac.; pop. 1655; P.O. St. Mell, nephew of St. Patrick, was buried here.—**6. Ardagh,** dist. with seat, NE. co Galway, 3 m. SSW. of Ballymoe. **7. Ardagh,** hamlet, Bere Island, SW. co. Cork, in Bantry Bay; pop. 125.

Ardakillen Lough, lake, in co. and 8 m. N. of Roscommon; alt. above sea-level, 172 ft.

Ardalanish, headland, in SW. of Mull, Argyllshire.

Ardall, hamlet, Argyllshire, 13 m. SW. of Tobermory.

Ardallie, *q.s.* par., E. Aberdeenshire; pop. 1080; P.O.

Ardamine, par. and seat, NE. co. Wexford, between Gorey and Ballygarrett; 4214 ac., pop. 933; there are good fisheries and a safe harbour.

Ardandridge. See ARDCANDRISK.

Ardara, vil., in co. and 18 m. NW. of Donegal; pop. 523; P.O., T.O. Market day, *Tuesday*.

Ardara Road, ry. sta., Donegal Ry., co. Donegal, 2½ m. NE. Killybegs.

Ardaragh.—place, SW. co. Down, 5 m. NE. of Newry; P.O.—**2. Ardaragh East and West,** hamlets, Bere Isl., Bantry Bay, co. Cork; pop. 86 and 32.

Ardargie, estate with mansion, in SE. of co. and 6 m. SW. of Perth, on r. May. Within the grounds is a small but well-defined Roman camp—an exact square of about 270 ft. on each side, with trenches 30 ft. wide and 14 ft. deep.

Ardattin, place, NE. co. Carlow, 4 m. from Tullow; P.O.

Ardavasar, or **Ardvasar,** hamlet, Skye, Inverness-shire, 12 m. S. of Broadford; P.O., T.O., called **Ardvasar.**

Ard Bay, small bay, W. co. Galway.

Ardbear, sea-inlet and bay, NW. co. Galway, extending about 7 m. W. from Clifden. The name is now confined to the S. inlet.

Ardbeg, headland, lies between Rothesay Bay and Kames Bay, E. of Isle of Bute, Firth of Clyde; there is a distillery in the vicinity.

Ardbraccan, par. and vil., mid. co. Meath, 3 m. W. of Navan ry. sta.; 6400 ac., pop. 1210; there are small linen and cotton mfrs.; there are many eccl. ruins.

Ardcandrisk, or **Ardandridge,** par. and seat, in S. of co. and about 4 m. WNW. of Wexford; 1226 ac., pop. 169.

Ardcanny, par., in co. and 8 m. W. of Limerick, occupying the peninsula below the confluence of the Maigue and the Shannon; 3029 ac., pop. 338.

Ardcarn.—co. Meath. See ATHCARNE.—**2. Ardcarn,** par., N. co. Roscommon, 5 m. E. of Boyle; 19,099 ac., pop. 2908.

Ardcastle, a locality with small fishing harbour, W. co. Galway, on peninsula of Masa Point, Connemara.

Ardcath, par. and vil., E. co. Meath, 6 m. SW. of Drogheda; 4380 ac., pop. 456; slate is worked, and linen and cotton manufactured.

Ardcavan, par., in co. and 4 m. NE. of Wexford; 2457 ac., pop. 485.

Ardchadvill, headland, in Lochbroom par., Ross and Cromarty.

Ardchattan and Muckairn, mountainous par., Lorn dist., W. Argyllshire, situated on both sides of Loch Etive, 6½ m. NE. of Oban; 144,940 ac., pop. 2126; contains seat of **A. House** and remains of priory of the 13th century, in which Robert Bruce held a parliament, and at which Gaelic was last officially spoken.

Ardcheanochrochan, hillock, Perthshire, at E. end of the Trossachs.

Ardchonnel, hamlet, Argyllshire, 7 m. NW. of Inveraray, on E. side of Loch Awe.

Ardchonnel Castle, a ruined stronghold of the Argyll family, Argyllshire, on an isl. near E. shore of Loch Awe, 7 m. W. of Inveraray.

Ardchullary, seat, SW. Perthshire, on E. side of Loch Lubnaig, 5 m. NW. of Callander; once the residence of Bruce, the Abyssinian traveller (1730–1794).

Ardchyle, hamlet, Perthshire, close to Killin Junction.

Ardclach, par. and hamlet, mid. E. Nairnshire, on r. Findhorn, 5½ m. SW. of Dunphail sta.; 37,461 ac., pop. 772.

Ardclare, called CLOONYGORMICAN: which see.

Ardclinis, par., NE. co. Antrim, 4 m. N. by W. of Glenarm; 15,699 ac., pop. 1384; there are local fisheries and the remains of a Danish camp.

Ardcolm, par., in co. and 3 m. NE. of Wexford, including Erin-Beg isl. in Wexford Harbour; 2232 ac., pop. 457.

Ardcroney, par., N. co. Tipperary, 4 m. S. of Borrisokane; 6428 ac., pop. 501; P.O.

Ardda, hamlet, Dolgarrog par., NE. Carnarvonshire, 4½ m. NW. of Llanrwst.

Arddleen, or **Arleen,** ry. sta., Camb. R., NE. Montgomeryshire, 7½ m. N. of Welshpool; P.O.

Arddynwent, place, S. Flintshire, 1½ m. S. of Mold; lead mining is engaged in.

Ardea.—par., N. Queen's co., 5 m. N. of Maryborough; 7726 ac., pop. 1780.—**2. Ardea,** hamlet and castle, S. co. Kerry, 10 m. SW. of Kenmare.

Ardee, par. and town with ry. sta., G. N. I. R., co. Louth, on the r. Dee, 6 m. W. of Dunleer and 14 m. NW. of Drogheda—par., 4884 ac., pop. 2406; town, pop. 1883; P.O., T.O. Market day, *Tuesday*. Carries on distilling, tanning, and basket-making.

Ardeer Works, in par. and 1 m. S. of Stevenston sta. and 3 m. NW. of Irvine, Ayrshire; include ironworks and dynamite factory; P.O., T.O.

Ardeley, or **Yardley,** par., N. Herts, 3½ m. SW. of Buntingford, on r. Beane; 2424 ac., pop. 392. **A. Bury** was the former residence of Sir Henry Chauncey, county historian.

Ardellister, a group of islets off the isl. of Islay, Argyllshire.

Ardelly Point, cape, with coastguard sta., W. co. Mayo, on W. side of Blacksod Bay.

* The prefix *Ard* signifies high or mountainous; it is of Celtic origin.

Ardelve, vil., 4 m. N. of Lochalsh, Ross and Cromarty; P.O.

Arden——. See also ARDIN —.

Arden, dist., S. Warwickshire, between Stratford-on-Avon and Alcester, 17 m. long and 12 m. broad; the situation of an ancient forest, supposed to be the original of Shakespeare's Forest of Arden.

Arden.—vil., New Monkland par., N. Lanarkshire, forms a suburb of Airdrie.—**2. Arden House,** seat, Dumbartonshire, 3 m. N. of Balloch ry. sta.; P.O., T.O.

Ardenconnel, seat, Row par., Dumbartonshire.

Arden cum Ardenside, par., N. R. Yorkshire, 7½ m. NW. of Helmsley; 4526 ac., pop. 93. **A. Hall,** built on the site of an old convent, is a seat. Stone coffins have been found here.

Ardens Grafton, hamlet, SW. Warwickshire, 2 m. NE. of Bidford; P.O.

Ardentinny, *q.s.* par. and vil., Argyllshire, lies at the foot of Strouchullin Hill and Knap Ream (1798 ft. and 1067 ft.), on W. side of Loch Long, 7½ m. NW. Helensburgh, at mouth of Glen Finnart; celebrated in Tannahill's song, "The Lass o' Aranteenie"; *q.s.* par., pop. 205; is a favourite holiday resort, and has regular steamer connection with Glasgow and Greenock.

Ardeonaig, hamlet, Perthshire, on S. side of Loch Tay, 7 m. NE. of Killin and 10 m. SW. of Kenmore, lies among the mountains, Meall na Creige, Craig Uigeach, and Ruadh Bheul (2683, 2840, and 2237 ft.); P.O.; the loch steamer calls here.

Arderin, mountain, Queen's co.; is one of the Slieve Bloom range; alt. 1733 ft.

Arderra, par., on the S. border of co. Kilkenny, 4 m. SW. of Mullinavat ry. sta.; 776 ac., pop. 148.

Ardersier, coast par., NE. corner of Inverness-shire, 10½ m. NE. of Inverness; 3824 ac., pop. 1594; P.O., T.O. It contains Campbelltown, a fishing vil., 1 m. NW. from Fort-George sta.

Ardess, hamlet, NE. co. Fermanagh, 2 m. E. of Kesh.

Ardessie, hamlet and stream with waterfalls, W. Ross and Cromarty, 8 m. S. from Ullapool.

Ardfern, hamlet, Jura isl., Argyllshire, near Portaskaig; P.O., T.O.

Ardfert, par. and vil. with ry. sta., G. S. & W. R., W. co. Kerry, 6 m. NNW. of Tralee and 207 m. from Dublin by rail—par., 10,132 ac., pop. 2019; vil., pop. 148; P.O., T.O. The vil., which was formerly a royal bor. and the co. town of Kerry, has a cathedral. Copper has been found in the neighbourhood. The seat of **A. Abbey,** in the vicinity, includes ruins of a Franciscan monastery, founded in 1253.

Ardfield, par., on St. George's Channel, S. co. Cork, 5 m. S. by E. of Clonakilty; 2645 ac., pop. 813; P.O. Copper has been found; there are the ruins of a church and castle.

Ardfin, seat, Lorn dist., Argyllshire, near head of Loch Craignish, 18 m. NE. of Lochgilphead.

Ardfinnan, par., vil., and seat, S. co. Tipperary, 5 m. SE. from Caher—par., 1812 ac., pop. 350; vil., pop. 316; P.O.; the Suir is here crossed by a bridge of 14 arches. St. Finnan is said to have founded a monastery here.

Ardfry, peninsula, and seat of Lord Wallscourt, co. Galway, 3 m. S. of Oranmore, on Galway Bay. There exists a line of dangerous rocks covered at half-tide. **A.** shoal has 2 fathoms of water. **A. Point,** on E. of Galway Bay, has a lighthouse.

Ardgarten, small peninsula, Argyllshire, between Glencroe and Loch Long. **A. House** is 2 m. from Arrochar, and contains in the grounds what is said to be the largest chestnut-tree in the co., 90 ft. high and 20 ft. in circumference.

Ardgay, vil., NE. Ross and Cromarty, on Dornoch Firth, and 13 m. NW. of Tain; P.O., T.O.

Ardglass, small loch, Mull isl., Argyll.

Ardglass, par., town, seat, and ry. sta., B. & C. D. R., SE. co. Down, 6 m. SE. of Downpatrick ry. sta.—par., 2022 ac., pop. 784; town, pop. 501; P.O., T.O. Situated on Ardglass Bay, the town was once the chief port of Ulster, but is now only known as a large sta. of the N. herring fishery, and also as a bathing resort; it is the nearest point of Ireland to the Isle of Man. There is a lighthouse on the pier.

Ardgonnell, ruins of ancient castle, W. co. Armagh, 1½ m. SW. of Middletown.

Ardgour, par., hamlet, and seat, N. Argyllshire, 10 m. SW. of Fort-William, across Loch Linnhe; 90,600 ac., pop. 547; P.O., T.O.; there is here an extensive deer forest.

Ardgowan House, seat, NW. Renfrewshire, near Inverkip, 5 m. SW. of Greenock.

Ardgroom, vil. with harbour, at the boundary between cos. Cork and Kerry, on S. side of Kenmare estuary; vil., pop. 93. **Dutch Island** lies off the coast.

Ardincaple Castle, seat, Dumbartonsh., 8 m. NW. of Dumbarton, on Gareloch; formerly a seat of the Argyll family.

Ardindrean, scattered hamlet, at S. end of Loch Broom, NW. Ross and Cromarty, and 6 m. S. of Ullapool.

Ardingley, par. and vil. with ry. sta., L. B. & S. C. R., E. Sussex, 3 m. SW. of Horsted Keynes; 3841 ac., pop. 1346; P.O., T.O.; there are pottery works.

Ardington, par., NE. Berks, 2 m. E. of Wantage; 2693 ac., pop. 479; P.O., T.O. **A. House** was the residence of Clarke, the antiquary (1760–1832); and Robert Vernon, who collected the "Vernon Gallery" of pictures, which he left to the nation, died there in 1849.

Ardinning, loch (60 ac.), S. Stirlingsh., 1 m. S. Strathblane.

Ardivachar Point, cape, NWN. of S. Uist, Inverness-sh.

Ardkeen, par. and vil., E. co. Down, 4 m. N. of Portaferry; 4809 ac., pop. 1123; P.O.

Ardkenneth, place with R.C. chapel, S. Uist par., Outer Hebrides.

Ardkill, par., N. co. Kildare, on W. border of Bog of Allen; 5848 ac., pop. 395; post-town, Edenderry.

Ardkinglass Castle, seat, Argyllshire, at head of Loch Fyne, 6 m. NE. of Inveraray.

Ardlamont Point, headland, Argyllshire, between Kyles of Bute and Loch Fyne. Here is **A. House.**

Ardlaw, hamlet, N. Aberdeenshire, 4 m. SW. of Fraserburgh; P.O.

Ardle, r., in NE. Perthshire, flowing 13 m. SE. to the Shee, with which it unites to form the Ericht.

Ardleen. See ARDDLEEN.

Ardleigh, par. with ry. sta., G. E. R., NE. Essex, 4½ m. NE. of Colchester; 5062 ac., pop. 1426; P.O., T.O.

Ardler, *q.s.* par. with ry. sta., C. R., Kettins par., Forfarshire, and partly in Coupar-Angus and Meigle pars., Perthshire, SW. border of Forfarshire, 2½ m. NE. of Coupar-Angus; pop. 366; P.O., T.O.—**2. Ardler,** place, Strathdon dist., Aberdeenshire.

Ardley, par., near centre of Oxfordshire, 4½ m. NW. of Bicester; 1493 ac., pop. 130; P.O.

Ardlogher, pl., NW. co. Cavan, 4 m. S. of Ballyconnel; P.O.

Ardlui, pl., with ry. sta., West Highland branch of N. B. R., at N. end of Loch Lomond, Dumbartonshire, 7 m. N. of Tarbet, and 50¼ m. NW. of Glasgow by rail; P.O., T.O.; alt. of ry. sta., 53 ft.

Ardlussa, deer forest and r., N. Jura, Argyllshire.

Ardmaddy Castle, a seat of Earl of Breadalbane, Argyllsh., 12 m. SW. of Oban.

Ardmair, hamlet, W. Ross and Cromarty, 3½ m. NW. of Ullapool.

Ardmarnock, seat, Argyllshire, 4½ m. NE. of Tarbert, on E. side of Loch Fyne.

Ardmayle, par. and seat, mid. co. Tipperary, 3½ m. N. by W. of Cashel, on r. Suir; 4940 ac., pop. 590. Castlemoyle and Castle of Sinone are ruins here; the latter is a round tower.

Ardmeannach, or **Black Isle,** peninsular district, E. Ross and Cromarty, between Cromarty and Moray Firths. It contains the towns of Cromarty and Fortrose, the latter having steamer connection with Inverness. Agriculture and fishing form the industries of this district. **A.** or **Mullbuie,** an extensive ridgy hill in the above peninsula, 16 m. long, attains an alt. of 838 ft.

Ardmellie, seat, NE. Banffshire, 1 m. NW. of Marnoch.

Ardmichael, small rocky prom. with ancient burying-ground, still occasionally used, Outer Hebrides, on W. side of S. Uist isl.

Ardmiddle, hill and seat, N. Aberdeenshire; alt. of hill, 557 ft.; seat, 2½ m. SW. of Turriff.

Ardmile, small headland, Outer Hebrides, on W. side of S. Uist isl. and 4 m. S. of Ardmichael.

Ardmillan, hamlet, NE. co. Down, on W. shore of Lough Strangford.

Ardmillan House, 3 m. S. of Girvan, Ayrshire.

Ardminish, bay, S. Argyllshire, about middle of E. side of Gigha isl.; has a fair anchorage.

Ardmolich Bridge, pl., head of L. Moidart, Inverness-sh.

Ardmore.—headland, Argyllshire, E. side of Islay isl.—**2. Ardmore,** headland and stream, in N. of Mull, Argyllsh., nearly opposite Ardnamurchan vil.; the bay offers a secure shelter from southerly gales.—**3. Ardmore,** find wooded prom., with seat, 2¾ m. SE. of Helensburgh, on Firth of Clyde, SW. Dumbartonshire.—**4. Ardmore,** headland, in Vaternish dist., Inner Hebrides, W. side of Skye isl.—**5. Ardmore,** harbour, NE. Ross and Cromarty, at head of Dornoch Firth, with small trade in coal and lime.

Ardmore.—par. and vil., S. co. Waterford, on bay of same name, 7 m. ENE. of Youghal and 14 m. SW. of Dungarvan; 24,215 ac., pop. 2571; P.O., T.O. The vil. is a watering-place, and has a good natural harbour and a round tower 91 ft. high; pop. 231; lead, copper, and iron are found.—**2. Ardmore,** ry. sta., B. & N. C. R., co. Londonderry, 3 m. S. of Limavady; P.O.

Ardmucknish, a beautiful bay with fine pebble beach, Argyllshire, at mouth of Loch Etive.

Ardmulchan, par., mid. co. Meath, 2 m. NE. of Navan; 3582 ac., pop. 280. **A. House** overlooks the r. Boyne.

Ardnacalloch, prom. and bay, at E. end of Ulva isl., Argyllshire.

Ardnacross, bay and estate, in par. and 6 m. NE. of Campbeltown, Argyllshire, on SE. coast of Kintyre; the Lussa falls into the bay, in which anchorage may be had.

Ardnacrusha, hamlet, on the Shannon, SE. co. Clare, 2 m. N. of Limerick and 1 m. from Long Pavement ry. sta.; P.O.

Ardnadam, vil., Argyllshire, on Holy Loch, 2½ m. N. of Dunoon; is a suburb of Sandbank.

Ardnafuaran, vil., in Arisaig dist., Inverness-sh.; another name for Arisaig vil.

Ardnageehy, par., E. co. Cork, 5 m. SW. of Rathcormac; 16,334 ac., pop. 1182; flagstones are quarried here.

Ardnaglass, bay, in Sligo Bay, co. Sligo. See BALLYSADARE.

Ardnahien, place, Argyllshire, on Loch Goil, 9 m. NW. of Helensburgh.

Ardnamurchan, par., hamlet, and *q.s.* par., W. Argyllshire, 109,402 ac., pop. 1954; *q.s.* par., pop. 1914; P.O.; a mining vil. was started by Sir Alex. Murray (1723) but did not thrive. The headland of **A. Point,** the most westerly point of the mainland of Scotland, has a lighthouse (fixed light, seen 18 m.) built in 1849.

Ardnaree, a sub. of Ballina, W. co. Sligo; has a beautiful R.C. Cathedral.

Ardnargle, seat, N. co. Londonderry, near Limavady.

Ardnave, headland, Argyllshire, on NW. side of Islay.

Ardniel Bank, a sea cliff forming part of Farland Head, Ayrshire, 6 m. NW. of Ardrossan; alt. 300 ft.

Ardnish, place, SW. Inverness-shire, at the head of the Sound of Arisaig; P.O.

Ardnoe, headland, Argyllshire, at mouth of Loch Crinan; off here are very dangerous rocks.

Ardnurcher, or **Horseleap,** par., cos. Westmeath and King's, 4 m. NW. of Kilbeggan; 12,009 ac., pop. 925.

Ardo, estate, NE. Kincardineshire, 1 m. S. of Cults ry. sta.

Ardoch.—eminence, Kirkcudbrightshire, 2 m. NE. of Dalry; alt. 700 ft.—**2. Ardoch,** par., vil., and seat, S. Perthshire, 7½ m. S. of Crieff; 20,715 ac., pop. 916. It is interesting for its Roman camp—the most entire in Britain—the whole area of which measures 2800 ft. by 1950 ft., and is calculated to have contained 26,000 men; here Agricola is supposed to have defeated the Caledonians.—**3. Ardoch,** rivulet, Perthsh., flowing 7 m. SE. to the Teith near Doune.

Ardonald, place with extensive limeworks, N. Aberdeensh., near Cairnie.

Ardoyne, hill commanding extensive view, N. of Oyne par., Aberdeenshire; alt. 600 ft.

Ardoyne, par. and seat, on borders of cos. Wicklow and Carlow, 2½ m. SE. of Tullow; 6577 ac., pop. 700.

Ardpatrick, seat, hamlet, and headland, Argyllshire, in SW. extremity of Knapdale, at entrance to W. Loch Tarbert; the hamlet is 10 m. SW. of Tarbert, and the headland is said to have been the landing-place of St. Patrick in journeying from Ireland to Iona; P.O.

Ardpatrick, par. and vil., SE. co. Limerick, 4 m. SE. of Kilmallock; 624 ac., pop. 56; P.O.; traces of gold have been discovered, also the fossil remains of an elk.

Ardquin, par., E. co. Down, 2 m. N. of Portaferry, on Lough Strangford; 3044 ac., pop. 431. There is a clay slate, largely used for building and road-making; flax and flour mfrs.

Ardrahan.—par. and vil. with ry. sta., G. S. & W. R., SW. co. Galway, 12 m. SW. of Athenry; 17,946 ac., pop. 1573; P.O., T.O.—**2. Ardrahan,** vil., NW. co. Clare, 4 m. SW. of Lisdoonvarna.

Ardree, or **Little Ardree,** or **Ardee,** par., SW. co. Kildare, near Athy, on r. Burrow; 323 ac., pop. 122.

Ardress.—small vil., E. co. Galway, 6 m. SW. of Ballinasloe.—**2. Ardress,** seat, N. co. Armagh, 3½ m. E. of Charlemont.

Ardrishaig, *q.s.* par. and small seaport, Argyllshire, 2 m. S. of Lochgilphead, on W. side of Loch Gilp (an arm of Loch Fyne), at entrance of Crinan Canal—*q.s.* par., pop. 1378; fishing is extensively carried on, and a considerable trade in cattle and sheep; vil., pop. 1285; P.O., T.O. Here is Glenfyne distillery.

Ardristan, par., N. co. Carlow, 2 m. SW. of Tullow, on r. Slaney; 1571 ac., pop. 199.

Ardross.—a ruined castle, on coast of Fifeshire, 1 m. NE. of Elie.—**2. Ardross,** hamlet and mountainous district, on NE. coast of Ross and Cromarty; the hamlet is 5 m. N. of Alness; P.O. Formerly the dist. was the country of the Clan Ross; it now contains the modern mansion of **A. Castle.**

Ardrossan, par., police burgh, seaport, and watering-place, with ry. stas. on G. & SW. and C. R., NW. Ayrshire, 6 m. NW. of Irvine, 32 m. SW. of Glasgow by rail—par., 6703 ac., pop. 11,845; town and burgh, pop. 6077; P.O., T.O. It has a good harbour, lighthouse, and beacon tower; carries on fishing and a large export trade in coal and iron; shipbuilding is the principal industry; mfrs. iron, timber, pumping machinery, &c. Steamers ply to Ayr, Glasgow, Arran, Belfast, Newry, and various foreign ports. New docks were opened in 1892, capable of accommodating the largest vessels. (For shipping statistics, see APPENDIX.) Market day, *Thursday.*

Ardrossan, New, *q.s.* par., adjacent to the above, including the town and par. of A., together with other portions; pop. 6054.

Ardrum, seat, in co. and 6 m. W. of Cork.

Ards, creek, peninsula, and seat, N. co. Donegal, on S. side of Sheephaven Harbour, 17 m. NW. of Letterkenny.

Ards, hamlet, in co. and 8 m. S. of Longford.

Ardsallagh, par., mid. co. Meath, 2 m. S. of Navan, on the right bank of the Boyne; 1738 ac., pop. 167.

Ardscalpsie Point, headland, in W. of Isl. of Bute, Firth of Clyde, 4½ m. NW. of Garroch Head.

Ardshankill, vil., Boa isl., Lough Erne, co. Fermanagh; pop. 77.

Ardshell, seat, N. Argyllshire, on S. shore of Loch Linnhe; a remarkable cave here, the mouth of which is completely hidden by a cascade, was the retreat of one of the Stuarts of Appin after Culloden.

Ardskeagh, par., N. co. Cork, 3 m. S. by E. of Charleville; 1928 ac., pop. 119.

Ardskull, ancient moat, S. co. Kildare, 3½ m. NE. of Athy; here Ed. Bruce was victorious over English, 1315.

Ardsley, urb. dist., par., and seat, S. div. W. R. Yorkshire, 2¾ m. SE. of Barnsley; urb. dist. and par., 1335 ac., pop. 6226; P.O. There are collieries and large glass-bottle works.

Ardsley, East and **West,** urb. dist., comprising 2 pars., with a ry. sta., G. N. R., in the former, S. div. W. R. Yorkshire, 3½ and 4 m. NW. of Wakefield—pars., A. E., 1819 ac., pop. 4028; A. W., 2198 ac., pop. 3449; urb. dist., 4017 ac., pop. 7477; P.O., T.O.; collieries, iron-smelting, and brickworks, also woollen manufactory.

Ardsollus, vil. with ry. sta. (**Ardsollus and Quin**), G. S. and W. R., in co. and 3 m. SE. of Clare, on r. A.; there is a good race-course. The r. is a small affl. of the Fergus.

Ardstraw, par. and vil., NW. co. Tyrone, on r. Derg; 51,699 ac., pop. 8568; P.O.; quarrying is largely carried on; contains many antiquities and ruins of interest. The vil. is 3 m. NW. of Newtown-Stewart.

Ardstraw Bridge, place, on the Derg, with ancient bridge, NW. co. Tyrone.

Ardtalnaig, hamlet, Perthshire, on SE. shore of Loch Tay, 9½ m. NE. of Killin; P.O.

Ardtealla, small headland and bay, Argyllshire, on E. side of Islay.

Ardtoe, small bay with pier, Argyllshire, on N. side of Ardnamurchan; there is good anchorage.

Ardtornish Castle, ruined stronghold of the Lords of the Isles, on promontory on Sound of Mull, Argyllshire. It contains a deer forest and figures in Scott's "Lord of the Isles." The headland and bay are called **Ardtornish**; the latter has a small pier and anchorage in 7 fathoms.

Ardtramont. See ARTRAMONT.

Ardtrea, or **Artrea,** par., cos. Tyrone and Londonderry, 3 m. SE. of Magherafelt; 18,762 ac., pop. 5824; P.O.

Ardtun, a basaltic headland, Argyllshire, at mouth of Loch Scridain, in SW. of Mull; alt., 130 ft.

Ardullie, seat, E. Ross and Cromarty, 3 m. SW. of Evanton.

Ardultach, rivulet, SE. co. Galway; flows into the Shannon near Meelick.

Ardvare, sea loch, W. Sutherlandshire, 1 m. SW. of Loch Cairnbawn. **A. House** overlooks the shore.

Ardvarney, hamlet and seat, N. co. Fermanagh, near Kesh and the NE. extremity of Loch Erne.

Ardvasar. See ARDAVASAR.

Ardveich Castle, Perthshire, N. side of Loch Earn.

Ardverikie, seat and deer forest, mid. S. Inverness-shire, on SE. side of Loch Laggan, 8 m. W. of Dalwhinnie sta. A mound here is said to be the burial-place of five ancient Scottish kings. The deer forest consists of about 40,000 ac.

Ardvoirlich, small bay, Dumbartonshire, on W. side of Loch Lomond, 5 m. N. of Tarbet.

Ardvorlich House, seat, Perthshire, on S. side of Loch Earn, 8 m. SE. of Killin, the "Darlinvarach" of the "Legend of Montrose."

Ardvreck Castle, ruined stronghold of the Macleods, on Loch Assynt, SW. Sutherlandshire; the Marquis of Montrose was confined here after his capture in 1650.

Ardvrecknish, shooting lodge, Argyll, on Loch Tulla.

Ardwall, islet, off Fleet Bay, on S. coast of Kirkcudbrightshire; joined to mainland at low water; highest point, 109 ft.

Ardwell, seat, hamlet, headland, and small bay, SW. peninsula of Wigtownshire, 9 m. SE. of Portpatrick; P.O., T.O. Here are remains of Caledonian antiquities.

Ardwick, suburb of Manchester, with ry. sta., G. C. R., SE. Lancashire.

Areeming, small loch, Kirkcudbrightshire, 10 m. N. of Castle Douglas.

Areley, Kings, par. and seat, W. Worcestershire, adjoining Stourport, on r. Severn; 1503 ac., pop. 751.

Arenig, ry. sta., G. W. R., Merioneth, 7 m. NW. of Bala; alt. of ry. sta., 1135 ft.

Arenig Fawr, hill, Merioneth, 7 m. NW. of Bala; alt., 2800 ft.

Arfon (or **Northern**) **Division,** parl. div. of Carnarvonshire; pop. 50,455.

Argam, par., E. R. Yorkshire, 5 m. NW. of Bridlington, on the Wolds; 559 ac., pop. 40.

Argaty House, seat, Perthshire, 1 m. N. of Doune.

Argoed.—vil., SW. Flintshire, adjacent to Mold.—**2. Argoed,** place, with ry. sta., L. & NW. & Rhymney R., Monmouthshire; P.O., T.O.

Argoed and Ystrad, vil., S. Cardiganshire, 10 m. NE. of Lampeter.

Argrennan, seat, Kirkcudbrightshire, 4 m. SW. of Castle Douglas.

Argula, small affl. of the Nore, E. co. Kilkenny.

Argyle Street, ry. sta. on Swansea and Mumbles Ry., co. Glamorgan, 1 m. S. of Swansea.

Argyll, dist., Argyllshire, W. of Loch Fyne, from which the Campbell family derive the title of Earl and Duke; contains Inveraray vil. and castle.

Argyll's Bowling Green, popular name of mountain range between Lochs Long and Goil, Argyllshire.

Argyllshire, a maritime co. in the W. of Scotland; includes nearly all the islands of the Inner Hebrides, and is the second largest co. in Scotland. In extreme length the mainland extends about 112 m. S. from the boundary with Inverness-shire to the North Channel, and approaches the opposite coast of Ireland within a distance of 13 m.; area, 3110.1 sq. m., or 1,990,471 ac.—pop., civ. co., 73,642, or 24 persons to each sq. m.; pop. admin. co., 58,813. The mainland is much indented by picturesque and far-reaching sea lochs, which render its coast line proportionately very great. The peninsula of Kintyre extends about 55 m. S. from the Crinan Canal to the Mull of Kintyre, and is from 5 m. to 10 m. broad. Ardnamurchan Point is the most westerly projection on the mainland of Scotland. The principal sea lochs are Eil, Linnhe, Leven, Etive, and Firth of Lorne in the NW.; and Fyne, Striven, Long, and Goil branching from the Firth of Clyde. The sea views along the W. coast and among the islands are magnificent, while the loch and mountain scenery is everywhere grand and picturesque. The surface is nearly all rugged and mountainous, the low and arable land lying chiefly round the coasts. The highest summit is Ben Cruachan, alt. 3611 ft., in the NW. of the mainland; another lofty summit, Ben More, in the isl. of Mull, rises to an alt. of 3185 ft. The largest lake is Loch Awe, which stretches for upwards of 20 m. S. from the base of Ben Cruachan. The chief islands are Mull, Islay, Jura, Tyree, Coll, Rum, Colonsay, and many smaller. The arable land constitutes about one-eighth of the entire area. Slate is extensively quarried and exported. The fisheries are very important, especially the herring fishery on Loch Fyne. There are several large distilleries in Islay and at Campbeltown. (For agricultural statistics, see APPENDIX.) Railway communication extends through Perthshire to Oban, and also northwards to Ballachulish, on the NW. of Argyllshire; the W. Highland Ry. traverses the eastern portion of the co. The co. comprises the districts of Lochiel, Ardgour, Sunart, Ardnamurchan, and Morven, Lorn, Argyll, Cowal, Knapdale, and Kintyre, 39 pars., the parl. and police burghs of Campbeltown, Inveraray, and Oban (part of the Ayr burghs), and the police burghs of Dunoon, Lochgilphead, and Tobermory. It returns 1 member to Parliament.

Arigadeen, or **The Silver Stream,** rivulet, SE. div. of co. Cork, flowing 15 m. into Courtmacsherry Bay.

Arigal, mountain, NW. co. Donegal. See ERRIGAL.

Arigna, mineral dist. with ry. sta., C. & L. R., N. co. Roscommon in the vale of Arigna rivulet (an affl. of the Shannon). Coal and iron were formerly worked, and limestone is abundant; P.O.

Ari-Innes, loch, Argyllshire, near head of Loch Aline.

Arinagour, vil., in Coll isl., Argyllshire, with harbour; difficult of approach owing to rocks.

Arisaig, dist. and vil. with ry. sta., Mallaig extension of N. B. R., W. Inverness-shire, 7½ m. S. of Mallaig and 34½ m. NW. of Fort-William.

Arisaig and Moidart, par. on W. coast of Inverness-shire, between Lochs Morar and Aylort; par., 107,599 ac., pop. 1678. The district is mountainous and sterile, and contains an extensive deer forest. The vil. is regularly called at by the Glasgow and Isle of Skye steamers. The prom. of **A. Point** is 3½ m. SW. of the vil.; P.O., T.O. **A. House** is a seat.

Arisdale, streamlet, Yell isl., Shetland.

Arity, rivulet, S. Forfarshire, 1¾ m. NE. of Glamis vil., flowing 8 m. NW. to the r. Dean.

Ark, affl. of r. Swale, N. R. Yorkshire, flowing 11 m. SE. to the Swale below Reeth.

Arkaig, loch, 12 m. long, W. Inverness-shire, 10 m. N. of Fort-William; good trout fishing.

Arkendale, par. and vil., E. div. W. R. Yorkshire, 3½ m. NE. of Knaresborough; 1604 ac., pop. 169; P.O.

Arkengarthdale, par., N. R. Yorkshire, on r. Ark, 2 m. NW. of Reeth; 14,577 ac., pop. 427; P.O. It contains lead mines, coal, and slate.

Arkesden, par. and vil., NW. Essex, 5 m. SW. of Saffron-Walden; 2181 ac., pop. 260; P.O.

Arkholme with Cawood, par. and vil. with ry. sta. (**Arkholme**), Furness & M. R., N. Lancashire, on r. Lune, 10 m. NE. of Lancaster; 3018 ac., pop. 286; P.O., called **Arkholme.**

Arkindeith, ruined tower, nr. Avoch, E. Ross and Cromarty.

Arkle, mountain, W. Sutherlandshire, 4 m. E. of head of Loch Laxford, alt. 2582 ft.

Arkleby, pl., W. Cumberland, 1½ m. SW. Aspatria; P.O.

Arkleside, ham., N. R. Yorkshire, 6½ m. SW. of Middleham.

Arklet, small loch, Stirlingshire, ¾ m. from SW. shore of Loch Katrine; greatest depth, 67 ft; alt., 455 ft.

Arkleton, seat, E. Dumfriesshire, 5 m. N. of Langholm.

Arkle Town, vil., N. R. Yorkshire, 2 m. NW. of Reeth.

Arkley, par., S. Herts, on border of co., 11 m. NW. of London; 830 ac., pop. 483; P.O., T.O.

Arklow, market town and seaport with ry. sta., D. W. & W. R., 21½ m. SW. of Wicklow, situated at the mouth of the r. Ovoca, 49 m. S. by E. from Dublin by rail, is the shipping port for the copper and lead mines in the vale of Ovoca, and is the chief seat of the Wicklow herring and oyster fisheries, which are largely carried on at Arklow Bank, an extensive shoal off the coast, marked by lightships and buoys; 1572 ac., pop. 4944; P.O., T.O. Market day, *Thursday.* Its ancient fortress was captured and destroyed by Cromwell in 1649, and here in 1798 a large body of insurgents suffered defeat from the Royalists. Shelton Abbey, seat of the Earl of Wicklow, is in vicinity.

Arksey. See BENTLEY WITH ARKSEY.

Arkwright Street, ry. sta., G. C. R., in co. and 1 m. S. of Nottingham.

Arkwright Town, place, E. Derbyshire, with ry. sta., L. D. & E. C. R., 3 m. E. of Chesterfield; P.O.

Arlary, seat, N. Kinross-shire, 1½ m. NE. of Milnathort.

Arle.—hamlet, mid. Gloucester, near Cheltenham; P.O.—**2. Arle,** affl. of r. Itchen, N. Hants.

Arle Bury, seat, mid. Hants; post-town, Alresford.

Arlecdon and Frizington, urb. dist. and par. (**Arlecdon**), W. Cumberland, 5½ m. NE. of Whitehaven; urb. dist. and par., 5554 ac., pop. 5341; P.O.; iron ore dist. with coalfields.

Arleen. See ARDDLEEN.

Arlescote, hamlet and manor, S. Warwickshire, 4½ m. SE. of Kington.

Arlesey, par., vil., and seat with ry. sta. (**Arlesey and**

Shefford Road), G. N. R., SE. Bedfordshire, 4 m. S. of Biggleswade; 2344 ac., pop. 2221; P.O., T.O.; lime and cement works; straw-plaiting an industry.

Arless, vil., SE. Queen's co., 6¾ m. NW. of Carlow ry. sta.; pop. 61.

Arleston, hamlet, N. Shropshire, near Wellington.

Arleston, par., S. Derbyshire. See SINFIN AND ARLESTON.

Arley.—par. with ry. sta. (**Arley and Fillongley**), M. R., N. Warwickshire, 6 m. W. of Nuneaton; 1946 ac., pop. 201; P.O.—**2. Arley,** locality and seat, Cheshire, 4½ m. NE. of Northwich; P.O., T.O.—**3. Arley,** ry. sta. on G. W. R., NW. Worcestershire, 4½ m. N. of Bewdley. **A. Castle** is in the vicinity.

Arley, seat, S. co. Cavan, near Mount Nugent.

Arley, Upper, par., NW. Worcestershire, 4½ m. NW. of Bewdley; 3969 ac., pop. 670; P.O., T.O. It contains the seat of **A. Hall.**

Arlingham, par. and vil., W. Gloucestershire, on the left bank of r. Severn, 8 m. NW. of Stonehouse; 2461 ac., pop. 455; P.O.

Arlington.—par. and seat, N. Devon, 6 m. NE. of Barnstaple; 2590 ac., pop. 217; P.O.—**2. Arlington,** hamlet, E. Gloucestershire, 4 m. NW. of Fairford.—**3. Arlington,** par., E. Sussex, on r. Cuckmere, 4 m. SW. of Hailsham; 5232 ac., pop. 542; P.O.

Armadale.—*q.s.* par. with ry. sta., N. B. R., town (police burgh) in par. and 2½ m. W. by S. of Bathgate, mid. W. Linlithgowshire; pop. 3921; P.O., T.O.; has important chemical and paraffin works; the dist. abounds in coal, iron, limestone, and brick-clay; *q.s.* par. also partly in Torphichen; par., pop. 6445.—**2. Armadale,** fishing vil., bay, and stream, NE. Sutherlandshire, 24¼ m. W. of Thurso; P.O., T.O. The stream flows 5 m. NE. to the head of the bay.

Armadale Castle, seat of Lord Macdonald, Sleat par., Skye, Inverness-shire.

Armagh.—an inland co., prov. Ulster, bounded N. by co. Tyrone and Lough Neagh, E. by co. Down, S. by Louth, and W. by cos. Monaghan and Tyrone. Greatest length N. and S., 32 m.; greatest breadth E. and W., 20 m. Area, 327,704 ac. (17,029 water), or 1.6 per cent. of the total area of Ireland. Pop. 125,392, of whom 56,652 or 45.2 per cent. were Roman Catholics, 40,922 or 32.6 per cent. Protestant Episcopalians, 20,097 or 16.0 per cent. Presbyterians, and 5098 or 4.1 per cent. Methodists. The surface rises with gentle undulations from the shores of L. Neagh to the hilly dists. of the S. and SE.; chief summit Slieve Gullion, 1893 ft. The rivers are the Bann, Blackwater, Callan, and Newry; the salmon fisheries of the two former are important. The soil is generally fertile, and there is much bog. (For agricultural statistics, see APPENDIX.) Linen is the staple mfr. The co. comprises 23 pars. and parts of 6 pars., part of the parl. bor. of Newry, the urb. dist. of Armagh, and the towns of Lurgan, Portadown, Tanderagee, Bessbrook Town and Keady Town. For parl. purposes it is divided into 3 divs., viz., North, Mid, and South, 1 member for each div.—**2. Armagh,** parl. burgh, co. town of Armagh, par. and urb. dist. and eccl. metropolis of Ireland, with ry. sta., G. N. I. R., situated on a hill near the r. Callan, 35¾ m. SW. of Belfast, and 89¼ m. N. by W. of Dublin by rail; par., 1092 ac., pop. 9908; urb. dist., 342 ac., pop. 7588. Market days, *Tuesday*, *Wednesday*, and *Saturday*. The Cathedral, built in 1765, on supposed site of St. Patrick's Church, was greatly improved and renovated by Archbishops Robinson and Beresford. The Palace of the Archbishop, the R.C. Cathedral, and the College, are the other principal buildings; there are also barracks for 200 men. The diocese of Armagh comprises nearly all the cos. of Armagh and Louth, with portions of cos. Tyrone, Londonderry, and Meath, and that portion of Drogheda urb. dist. N. of the r. Boyne.

Armaghbrague, dist. and vil., SE. co. Armagh, containing the source of the Callan; the mfr. of linen is the chief industry.

Armathwaite, vil. with ry. sta., M. R., E. Cumberland, 9½ m. SE. of Carlisle, on r. Eden; P.O., T.O. **A. Castle** is in the neighbourhood.

Armathwaite Hall, seat, W. Cumberland, 5½ m. ENE. of Cockermouth.

Armboth Fells, a hill range, W. Cumberland, overhanging the W. side of Thirlmere, 5 m. SE. of Keswick.

Armin, vil., E. div. W. R. Yorkshire, at confluence of r. Aire and Ouse, 1½ m. NW. of Goole.

Arminghall, par., E. Norfolk, near r. Taus, 3½ m. SE. of Norwich; 673 ac., pop. 125.

Armit, rivulet of Berwickshire and Edinburghshire, flowing 8 m. SW. to the Gala.

Armitage, par. and vil. with ry. sta., L. & NW. R., SE. Staffordshire, 5½ m. NW. of Lichfield; 1948 ac., pop. 1318; P.O., T.O.; bricks and earthenware are manufactured. It contains the seat of **A. Park** and the hamlet of Handsacre.

Armitage Bridge, eccl. dist. and seat, S. div. W. R. Yorkshire, near Huddersfield; pop. 2951.

Armley, par., seat, and ry. sta. (**Armley and Wortley**), G. N. R.; E. div. W. R. Yorkshire, on r. Aire, in co. bor. of Leeds; 963 ac., pop. 27,521; P.O., T.O.

Armoy, par. and vil. with ry. sta., Ballycastle Ry., N. co. Antrim, 10¼ m. NE. of Ballymoney; 9668 ac., pop. 1287; vil., pop. 259; P.O.

Armscott, hamlet, SE. Worcestershire, 3 m. N. of Shipston-on-Stour.

Armston, par. and hamlet, N. Northamptonshire, 3¼ m. SE. of Oundle; par., 853 ac., pop. 31.

Armsworth, vil., mid. Hants, 6 m. SW. of Alton.

Armthorpe, par. and vil., S. div. W. R. Yorkshire, 3 m. NE. of Doncaster; 2923 ac., pop. 314; P.O.

Arnabost, hamlet, Coll isl., Argyllshire.

Arnage, ry. sta., on branch of G. N. S. R., E. Aberdeenshire, 3½ m. NW. of Ellon.

Arnal, rivulet, NW. Lewis isl., flowing 6 m. to the Atlantic.

Arnbarrow, hill, Kincardineshire, 3½ m. N. of Fettercairn; alt., 1060 ft.

Arnbeg, place, Stirlingshire, 1 m. W. of Kippen; famous as the scene of a midnight gathering of the Covenanters in 1676.

Arnbrae, hamlet, Stirlingshire, 1 m. W. of Kilsyth; Oliver Cromwell spent a night in a house here.

Arncliffe, par. and vil., N. div. W. R. Yorkshire, near r. Wharfe, 8 m. NE. of Settle; par., 3140 ac., pop. 113; P.O.

Arncliffe, Ingleby, par., N. R. Yorkshire. See INGLEBY ARNCLIFFE.

Arncot, par. and hamlet, E. Oxfordshire, on r. Ray, 3¼ m. SE. of Bicester; par., 1700 ac., pop. 196.

Arncroach, vil., E. Fifeshire, 2¾ m. NE. of Colinsburgh; P.O., T.O.

Arndean, seat, Clackmannanshire, 2 m. NE. of Dollar.

Arndilly, seat, Banffshire, 2¼ m. N. of Craigellachie.

Arne, par., SE. Dorset, 4 m. E. of Wareham; 6037 ac., pop. 609.

Arnesby, par. and small town, in co. and 8 m. SE. of Leicester; 1415 ac., pop. 402; birthplace of Robert Hall (1764–1831), preacher and writer; P.O.

Arney, hamlet, mid. co. Fermanagh, on r. Arney, 2 m. SE. of Florencecourt ry. sta.; P.O. The r. flows 7 m. E. from L. Macnean to Upper L. Erne.

Arneybog, mineral tract with colliery, SE. Dumbartonshire, near Cumbernauld vil.

Arnfield, hamlet, NE. Cheshire, ½ m. N. from Tintwistle.

Arnfinlay, ancient castle, near Kippen, on boundary between Perthshire and Stirlingshire.

Arngask, par., in co. and 12 m. S. of Perth; 6446 ac., pop. 593.

Arngibbon, seat, SW. Perthshire, 2 m. S. by E. of Port of Menteith ry. sta.

Arngomery, seat, N. Stirlingshire, ¾ m. from Kippen.

Arnhall, hamlet and seat, S. Kincardineshire, 1 m. E. of Edzell; has wool-combing and cloth mfrs.

Arniefoul, vil., in co. and 5½ m. SW. of Forfar.

Arnisdale, or **Corran,** vil. and stream, 13 m. S. of Glenelg, W. Inverness-shire, on side of Loch Hourn; P.O.; the stream flows 9 m. W. to Loch Hourn; there is a deer forest.

Arnish, headland with lighthouse and a beacon, in isl. of Lewis, Ross and Cromarty, at S. side of L. Stornoway.—**2. Arnish,** hamlet and loch, Raasay, Inverness-shire.

Arnisort, ham. and loch, L. Snizort, in Isle of Skye; P.O.

Arniston and Hunterfield, colliery dist., Edinburghshire, 3 m. S. of Dalkeith.

Arniston House, seat, E. Edinburghshire, near Gorebridge; rich beds of coal are on the estate.

Arnloss Colliery and Balquhatson Row, vil., SE. Stirlingshire, between Slamannan and Avonbridge.

Arnol, vil. and stream, Ross and Cromarty, 14 m. NW. of Stornoway, Lewis isl.; pop. 347.

Arnold, urb. dist. and par., in co. and 5½ m. NE. of Nottingham; urb. dist. and par., 4613 ac., pop. 8757; P.O., T.O. The town has lace and stocking mfrs., and was the birthplace of Richard Bonington (1801–1828), the landscape painter.—**2. Arnold,** vil., E. R. Yorkshire, 7 m. E. of Beverley.

Arnot Tower, seat, W. Kinross-shire, 2¾ m. W. of Leslie.

Arnprior, vil. and estate, S. Perthshire, 2¼ m. W. of Kippen; P.O.

Arnsheen, *q.v.* par. and hamlet, Ayrshire, 12 m. S. of Girvan; pop. 961; post-town, Girvan.

Arnside, coast par. and vil. with ry. sta., Furness Ry., SW. Westmorland, 5¾ m. N. of Carnforth; 2057 ac., pop. 844; P.O., T.O.; is a seaside resort and a sub-port to Lancaster. **A. Knot,** an eminence, with the ruins of A. Tower, is in vicinity.

Arntully, vil. and estate, E. Perthshire, 1¾ m. NW. of Stanley Junction.

Arnwood, hamlet, S. Hants, 2 m. NW. of Lymington.

Aros, vil. and seat, on NE. coast of Mull isl., Argyllshire, 8¼ m. SE. of Tobermory; P.O., T.O. Near it is **A. Castle,** ruined rock-built fortress of the Lords of the Isles. A rivulet, called **A. Water,** issues from Loch Frisa, and falls into the Sound of Mull close to the castle.

Arpafeelie, place, in Black Isle dist. of Ross and Cromarty, 6 m. E. of Muir of Ord.

Arra. affl. of r. Deel, W. co. Limerick.—**2. Arra,** affl. of the Aherlow, SW. co. Tipperary.—**3. Arra Mountains,** NW. co. Tipperary, 7 m. W. of Nenagh; alt., 1517 ft.

Arrad Foot, vil., N. Lancs., 10 m. NE. of Barrow; P.O.

Arradoul, place, NW. Banffshire, near Fochabers.

Arram.—hamlet, E. R. Yorkshire, 3 m. NW. of Hornsea. —**2. Arram,** hamlet with ry. sta., N. E. R.; E. R. Yorkshire, on r. Hull, 3 m. N. of Beverley.

Arran, isl., forming part of Buteshire, in Firth of Clyde, 20 m. long by from 8 m. to 10½ m. broad; area, 165 sq. m.; pop. 4819. The surface in the N. and NW. is rugged and mountainous, rising in Goatfell to 2865 ft. Agriculture is the staple industry; cattle and sheep are reared, and the herring fishery on the coast is considerable. The chief bays are Lamlash Bay on the SE. side, one of the best natural harbours in Great Britain; Brodick Bay on the E.; Whiting Bay, separated from Lamlash Bay by Kingscross Point; and Loch Ranza on the NW. Brodick Castle, on B. Bay, is the seat of Lady Mary Hamilton, to whom the island entirely belongs, with the exception of the Kirkmichael estate (3632 ac.), owned by a descendant of Fergus MacLuis of Fullerton, who received it from Bruce, with whose name the island is traditionally connected. It is celebrated for its picturesque scenery and interesting geological and botanical features; also for its antiquities, consisting mainly of prehistoric circles and Norse or Danish forts. During the summer the island is a favourite residence for those in search of health and recreation, and steamers ply between it and ports on the Clyde. The island contains a couple of deer forests. There are two pars., Kilmory and Kilbride.

Arran, Ireland. See ARAN.

Arran, Cock of, hill, forming a landmark for mariners, on N. coast of Arran, 2¼ m. E. of mouth of Loch Ranza; alt., 976 ft. In the neighbourhood are large red sandstone quarries.

Arran Lodge, seat, near Bognor, SW. Sussex.

Arranmore, North Arran, or **Aran,** isl. (4 m. by 3 m.), Templecrone par., W. co. Donegal; area, 4356 ac., pop. 325; P.O., T.O. The surface is hilly; greatest alt., 745 ft. The inhabitants are chiefly employed in fishing. There is a lighthouse with a double light.

Arras, hamlet, E. R. Yorkshire, 4 m. E. of Market Weighton; there are numerous "barrows."

Arrathorne, par., N. R. Yorkshire, 5 m. NE. of Leyburn; 672 ac., pop. 41.

Arreton, North and South, 2 adjacent pars., with vil. (**Arreton**), Isle of Wight, Hants, 2¾ m. SE. of Newport; N. A., 3507 ac., pop. 884; S. A., 5305 ac., pop. 897; P.O., T.O.

Arri——. See ARI——.

Arrinachrulnach, pl., SW. Ross and Cromarty, on S. shore of Loch Torridon.

Arrington, par. and vil., S. Cambridgeshire, 7 m. NE. of Royston; 1407 ac., pop. 210; P.O., T.O.

Arrochar, par. and vil. with pier and ry. sta. (**Arrochar and Tarbet;** alt., 180 ft.), West Highland branch of N. B. R., NW. Dumbartonshire, at head of Loch Long, 17½ m. N. of Helensburgh, and 42¼ m. NW. of Glasgow by rail; P.O., T.O. This place is highly esteemed for its secluded and attractive situation, and was formerly the abode of the Clan Macfarlane; is a mountainous district.

Arron, loch, W. Kirkcudbrightsh., 15 m. N. of Minnigaff.

Arrow.—par., SW. Warwickshire, 1 m. SW. of Alcester, on r. Arrow; 2634 ac., pop. 317.—**2. Arrow,** par. and seat, NW. Cheshire, 3 m. SW. of Birkenhead; 758 ac., pop. 121.—**3. Arrow,** r., rising in E. Radnorshire, it flows E. for about 25 m. to the Lugg below Leominster, in Herefordshire.—**4. Arrow,** r., rising in NE. Worcestershire, it flows 11 m. S. to the Alne at Alcester, Warwickshire.

Arrow Lough, lake (4 m. by 2½ m.) and rivulet, SE. co. Sligo; the r. issues from the lough and flows about 12 m. NW. to the Owenboy, near Collooney.

Arscott, place, S. Shropshire, 6½ m. SW. of Shrewsbury.

Artafallie, place, Black Isle, Ross and Cromarty, 7 m. E. of Muir of Ord; P.O.

Artaine, or **Artane,** par. and hamlet, in co. and 3 m. NE. of Dublin; 952 ac., pop. 1018; P.O., T.O.

Arth, stream, Cardiganshire, 8 m. long, flowing into Cardigan Bay at Aberarth.

Arthington, par., vil., and seat with ry. sta., N. E. R.; E. div. W. R. Yorkshire, 3¾ m. E. of Otley; 2226 ac., pop. 427; P.O., T.O.

Arthingworth, par. and seat, N. Northamptonshire, 3½ m. W. of Rothwell; 1756 ac., pop. 146; P.O.; brick-making is an industry.

Arthog, seat and ry. sta., Camb. R., Merioneth, 6½ m. SW. of Dolgelly.

Arthrath, place, E. Aberdeenshire, 5 m. N. of Ellon; P.O.

Arthuret, par., N. Cumberland, 8 m. N. of Carlisle, on r. Esk; 12,949 ac., pop. 2455; contains Longtown.

Arthur, Great and **Little,** 2 islets, Scilly Isles, Cornwall. They lie near St. Martins.

Arthurhouse, place with portions of an ancient cairn, SE. Kincardineshire, Garvock par.; a stone circle and sarcophagus were discovered in 1830.

Arthurlie, part of Barrhead town, Renfrewshire; has cotton-mills, print-works, and bleachfields. **A. House** is in the vicinity.

Arthur's Round Table, an ancient circle, N. Westmorland, on r. Lowther, 1½ m. S. of Penrith. It is 87 ft. in diameter, and is surrounded by a broad ditch and high mound.

Arthur's Seat.—a picturesque, conspicuous hill, shaped like a resting lion, overlooking Edinburgh, on SE. side of the city, commanding an extensive and magnificent prospect; alt., 822 ft. On the W. side of Arthur's Seat are Salisbury Crags, forming a crescent of rugged cliffs from 60 to 80 ft. high, and crowning a steep hill of 500 ft. —**2. Arthur's Seat,** rock, N. Side of Dunbarrow Hill, mid. Forfarshire.

Arthur's Stone.—a cromlech (14 by 7 ft.), SW. Glamorganshire, 9 m. W. of Swansea.—**2. Arthur's Stone,** a cromlech, SW. Herefordshire, 1 m. N. of Dorstone.

Arthurstown, vil., SW. co. Wexford, on E. side of Waterford Harbour; pop. 201; P.O., T.O.

Articlave, vil., N. co. Londonderry, 5 m. NW. of Coleraine; pop. 158; P.O.

Artigarvan, place, NW. co. Tyrone, 3½ m. NE. of Strabane; P.O., T.O.

Artington, or **Ertindon,** par. and vil., W. Surrey, 1 m. SW. of Guildford; 2694 ac., pop. 896.

Artnagross, pl., co., E. Londonderry, 4 m. N. Kilrea; P.O.

Artney, affl. of r. Ruchil, in Glen Artney, S. Perthshire.

Artornish. See ARDTORNISH.

Artramont, or **Ardtramont,** par. and seat, in co. and 5 m. N. of Wexford; 2376 ac., pop. 240.

Artrea. See ARDTREA.

Artrochie, place, E. Aberdeenshire, 3 m. NE. of Ellon.

Arun, r., W. Sussex; rises in St. Leonard's Forest, and flows into English Channel at Littlehampton. It is about 37 m. long, and is navigable for some distance.

Arundel, mun. bor. and par. with ry. sta., L. B. & S. C. R., SW. Sussex, on r. Arun, 5 m. from its mouth, and 11½ m. E. of Chichester; mun. bor. and par., 1969 ac., pop. 2739; P.O., T.O. Market day, *Monday.* It exports corn, bark, and timber. **A. Castle,** chief seat of the Duke of Norfolk, is adjacent.

Arundel Mills, vil., S. co. Cork, 1½ m. SE. of Clonakilty.

Arva.—co. Sligo. See ARROW.—**2. Arva,** or **Arvagh,** vil., SW. co. Cavan, 9 m. SW. of Crossdoney; pop. 714; P.O., T.O. Market day, *Friday.*

Arva Road, ry. sta., M. G. W. R., co. Cavan, 2½ m. NW. of Crossdoney.

Aryholme and Howthorpe. See AIRYHOLME AND HOWTHORPE.

Asby, par., N. Westmorland, 4 m. SE. of Appleby; 8479 ac., pop. 387; agriculture is the chief pursuit. The par. contains Little Asby, Asby Coatsforth, and Winderwath.

Ascaig, small loch, E. Sutherlandshire, 12½ m. NW. of Helmsdale.

Ascog, vil., seat, bay, isl., and loch, Bute isl., Firth of Clyde, 1½ m. SE. of Rothesay; P.O., T.O.

Ascot.—vil., seat, and ry. sta., L. & SW. R., SE. Berks, 6¾ m. SW. of Windsor and 29 m. SW. of London by rail;

P.O., T.O. The racecourse on Ascot Heath is 2 m. long; the royal kennels are in the locality.—**2. Ascot.** See ASTCOTE.—**3. Ascot,** par. and hamlet, S. Oxfordshire, 6 m. NW. of Watlington; 581 ac., pop. 31.—**4. Ascot,** hamlet, S. Warwickshire, 6 m. SE. of Shipston-on-Stour.

Ascot Chapel, hamlet, SE. Warwickshire, 2½ m. S. of Southam.

Ascote, hamlet, S. Northamptonshire, 3 m. N. of Towcester.

Ascott, vil., NE. Bucks, adjoining Wing; contains hunting-lodge and kennels of Leopold de Rothschild, Esq.

Ascot under Wychwood, par. with ry. sta., G. W. R., W. Oxfordshire, 4½ m. SE. of Chipping-Norton Junc., on r. Evenlode; 1839 ac., pop. 372; P.O., T.O.; contains the seat of **Ascot-Earl.**

Ascrib Isles, a group of uninhabited islets in Loch Snizort, NW. of Skye, Inverness-shire.

Asdee, vil., N. co. Kerry, 9 m. N. of Listowel; P.O.

Asenby, par., N. R. Yorkshire, 5 m. SW. of Thirsk; 1179 ac., pop. 173.

Asfordby, or **Ashfordby,** par. with ry. sta., M. R., N. Leicestershire, 3 m. W. of Melton-Mowbray; 1568 ac., pop. 1062; P.O., T.O. **A. Hall** is a seat.

Asgarby.—par., S. Lincolnshire, 3 m. E. of Sleaford; 726 ac., pop. 67.—**2. Asgarby,** par., mid. Lincolnshire, 4 m. SE. of Horncastle; 7[illegible]2 ac., pop. 63.

Ash.—par. and hamlet, in co. and 8 m. SW. of Derby; 703 ac., pop. 69.—**2. Ash,** ham., S. Devon, 4 m. SE. of Okehampton. **A. House,** now a ruin, in the vicinity, was long the seat of the Drake family.—**3. Ash,** hamlet, N. Devon, 8 m. W. of Torrington.—**4. Ash,** hamlet, E. Devon, 2½ m. SW. of Axminster; the birthplace of John Churchill, the first Duke of Marlborough (1650–1722).—**5. Ash,** par., mid. Somerset, 3 m. SW. of Ilchester; 1959 ac., pop. 399; P.O.—**6. Ash,** eccl. dist., 2 m. SW. of Whitchurch, N. Shropshire, including the vils. of **Ash-Magna** and **Ash-Parva;** eccl. dist., pop. 489; P.O.—**7. Ash,** hamlet, W. Dorset, 1 m. SW. of Beaminster.—**8. Ash,** hamlet, Dorset, on r. Stour, 3¼ m. NW. of Blandford.—**9. Ash,** place, W. Sussex, 2½ m. NW. of Midhurst.—**10. Ash,** stream, Herts, flowing 8 m. SW. to the r. Lea a little below Ware.

Ash and Normandy, par., vil., and seat with ry sta. (**Ash**), SE. & C. R., W. Surrey, 6 m. W. of Guildford; par., 6324 ac., pop. 3470; P.O., T.O.

Ashampstead, par., E. Berks, 10½ m. W. of Reading; 2082 ac., pop. 313; P.O.

Ashatch, vil., S. Shropshire, 3 m. NE. of Ludlow.

Ashbeacon Hill, a hill, SE. Somerset, near Milborne Port; alt., 655 ft.

Ashbocking, par. E. Suffolk, 7 m. N. of Ipswich; 1413 ac., pop. 289; P.O.

Ash Junction, ry. sta., L. & SW. R., Surrey, 5½ m. W. of Guildford.

Ash next Ridley, par., Kent, 8 m. SE. of Dartford; 3074 ac., pop. 608; P.O., T.O.

Ash next Sandwich, par. and vil., E. Kent, 3 m. W. of Sandwich; 7021 ac., pop. 2136; P.O., T.O.

Ashbourne, urb. dist., par., and market town, with ry. sta. on N. S. & L. & NW. Rys., N. Derbyshire, on r. Henmore, 1¼ m. above its influx to the Dove, 13 m. NW. of Derby by road and 142 m. from London; urb. dist. and par., 573 ac., pop. 4309; P.O., T.O. Market day, *Saturday.* It has mfrs. of cotton and lace, and an active trade in malt and dairy produce and cattle is carried on; there is good trout fishing in the river. The troops of Charles I. were defeated here in 1644 by the forces of the Parliament. The seats of **A. Hall, A. Green,** and **A. Grove** are in the vicinity, with P.O. at **Ashbourne Green.**

Ashbourne, vil., SE. co. Meath, 5 m. E. of Dunshaughlin; pop. 145; P.O., T.O.

Ashbrittle, par., W. Somerset, on border of Devon, 5 m. W. of Wellington; 2158 ac., pop. 233; P.O.

Ashbrook, vil., E. Gloucestershire, 4 m. E. of Cirencester.

Ashbrook, seat, in co. and 2 m. SE. of Londonderry.

Ashbrook Hall, seat, Cheshire; post-town, Middlewich.

Ashburn, r., E. Sussex, flowing 8 m. S. to the English Channel at Pevensey.

Ashburnham, par., E. Sussex, 5 m. W. of Battle; 4079 ac., pop. 570; P.O. It contains **A. Place,** seat of the Earl of Ashburnham, where several relics of Charles I. are still kept.

Ashburton, urb. dist., par., and market town, with ry. sta., G. W. R., S. Devon, 9½ m. N. of Totnes; urb. dist. and par., 6963 ac., pop. 2628; P.O., T.O. Market day, *Saturday.* The town carries on the mfr. of serge and blankets; there are breweries, corn mills, umber and paint works.

Ashburton (or **Mid**) **Division,** parl. div. of Devon; pop. 53,222.

Ashbury.—par. and vil., NW. Berks, 5 m. NW. of Lambourn; 5609 ac., pop. 589; P.O., T.O.—**2. Ashbury,** par. and seat with ry. sta. (**Ashbury and N. Lew**), L. & SW. R., W. Devon, 5 m. SW. of Hatherleigh; 1748 ac., pop. 83.

Ashburys, ry. sta., G. C. R., SE. Lancs., 1½ m. SE. of Manchester.

Ashby.—hamlet, W. Dorset, 9 m. W. of Dorchester.—**2. Ashby,** par., N. Lincolnshire, 7 m. NW. of Glanford Brigg; 2235 ac., pop. 1845; P.O., T.O.; there is a duck decoy in the neighbourhood.—**3. Ashby,** par., S. Norfolk, 7 m. SE. of Norwich; 503 ac., pop. 176.—**4. Ashby,** par., E. Suffolk, 5½ m. NW. of Lowestoft; 1105 ac., pop. 89.—**5. Ashby,** par., Westmorland. See ASBY.

Ashby by Partney, or **Ashby-East,** par. and vil., E. Lincolnshire, 2 m. E. of Spilsby; 1026 ac., pop. 102.

Ashby, Canons, S. Northamptonshire. See CANONS ASHBY.

Ashby, Castle, par. with ry. sta. (**Castle Ashby and Earls Barton**), L. & NW. R., in co. and 6¾ m. E. of Northampton; 1978 ac., pop. 256. **Castle Ashby House** is the seat of the Marquis of Northampton.

Ashby, Cold, S. Northamptonshire. See COLD ASHBY.

Ashby cum Fenby, par., N. Lincolnshire, 6½ m. SW. of Great Grimsby; 1696 ac., pop. 204; P.O.

Ashby de la Launde, par. and seat, S. Lincolnshire, 7 m. N. of Sleaford; 2689 ac., pop. 210.

Ashby-de-la-Zouch, par. and market town with ry. sta., L. & NW. and M. R., N. Leicestershire, on r. Mease, 21¼ m. NW. of Leicester and 118 m. from London by rail; par., 3951 ac., pop. 4726; P.O., T.O. Market day, *Saturday.* The town has mfrs. of hosiery, hats, and leather. The par. contains extensive mines of coal, lead, ironstone, and limestone. The Moira springs, 3½ m. distant, are said to be beneficial in rheumatism; the water is conveyed to a handsome bath-house in the town known as the "Ivanhoe Baths." **Ashby Castle,** built by Sir William Hastings in 1480, and now in ruins, was for some time the prison of Mary Queen of Scots.

Ashby-de-la-Zouch Canal, a canal in N. Leicestershire, from Moira, 3½ m. W. of Ashby-de-la-Zouch, to Coventry Canal, 2 m. S. Nuneaton; is 26½ m. long; has no locks.

Ashby East. See ASHBY BY PARTNEY.

Ashby-Folville, par. and vil., N. Leicestershire, 6 m. SW. of Melton Mowbray; 1796 ac., pop. 111.

Ashby Magna, par. with ry. sta., G. C. R., S. Leicestershire, 4 m. NE. of Lutterworth; 1937 ac., pop. 292; P.O.

Ashby-Mears, Northamptonshire. See MEARS ASHBY.

Ashby-Parva, par. and vil., S. Leicestershire, 3½ m. NW. of Lutterworth; 1369 ac., pop. 111; P.O.

Ashby-Puerorum, par., E. Lincolnshire, 4 m. NE. of Horncastle; 1631 ac., pop. 112; P.O. The name is derived from a bequest for the upkeep of the choristers in Lincoln Cathedral.

Ashby St. Ledgers, par., S. Northamptonshire, 4 m. N. of Daventry; 1935 ac., pop. 240; P.O. In the vicinity is **Ashby Manor House,** in a small room of which the Gunpowder Plot was concocted by Robert Catesby and his fellow-conspirators.

Ashby, West, par. and vil., E. Lincolnshire, 2 m. N. of Horncastle; 2459 ac., pop. 339.

Ashby with Oby, par., E. Norfolk, 11 m. NE. of Norwich; 1394 ac., pop. 77.

Ashby Woulds, urb. dist. and par., W. Leicestershire, 2 m. N. of Donisthorpe; urb. dist. and par., 1939 ac., pop. 2799.

Ashchurch, par. with ry. sta., M. R., NW. Gloucestershire, 2 m. E. of Tewkesbury; 4274 ac., pop. 739.

Ashcombe.—par., E. Devon, 3 m. E. of Chudleigh; 1971 ac., pop. 125; P.O.—**2. Ashcombe,** hamlet, near Weston-super-Mare, W. Somerset.

Ashcott, par. and vil., with ry. sta., M. & L. & SW. R., W. Somerset, 3 m. SW. of Glastonbury; 2382 ac., pop. 598; P.O., T.O.

Ashcroft, hamlet, W. R. Yorkshire, ½ m. S. of Wentworth.

Ashdale, rivulet and glen, Buteshire, SE. Arran isl., Firth of Clyde. The r. flows 4 m. SE. to Whiting Bay.

Ashdean, seat, W. Sussex, 5 m. NW. of Chichester.

Ashdon, par., vil., and seat, NW. Essex, 3½ m. NE. of Saffron Walden; par., 3779 ac., pop. 628; P.O., T.O.

Ashdow, ravine, SW. Stirlingshire, 3 m. SW. of Killearn.

Ashdown Forest, an ancient forest, now heathland, E. Sussex, midway between E. Grinstead and Uckfield.

Ashdown Park.—the seat of the Earl of Craven, W. Berks, 3½ m. N. of Lambourne—**2. Ashdown Park,** place, NE. Sussex, 3 m. SE. of E. Grinstead.

Ashe, par. and seat, N. Hants, 5 m. NE. of Whitchurch; 2128 ac., pop. 158.—**2. Ashe,** hamlet, NE. Dorset, 3 m. NW. of Blandford.—**3. Ashe,** hamlet, W. Dorset, 1 m. SW. of Beaminster.

Asheldham, par. and seat, SE. Essex, 8½ m. SE. of Maldon; 1309 ac., pop. 172; P.O.

Ashen, par., NE. Essex, on verge of co., 3 m. SW. of Clare; 1500 ac., pop. 222.

Ashendon, par. and seat, W. Bucks, 8 m. W. of Aylesbury; 2128 ac., pop. 212.

Ashenyard, or **Ashgrove,** loch, Ayrshire, 4 m. NE. of Ardrossan.

Asheridge, hamlet, SE. Bucks, 2 m. NW. of Chesham.

Ashes, hamlet, S. div. W. R. Yorkshire, 4 m. NW. of Rotherham.

Ashey, par. and seat with ry. sta., I. o. W. C. R., in E. of Isle of Wight, 2½ m. SW. of Ryde; 3365 ac., pop. 1621.

Ashey, loch, Inverness-shire. See ASHIE.

Ashfield, par., E. Suffolk, 2 m. SE. of Debenham; 1580 ac., pop. 214.

Ashfield.—seat, E. co. Galway, near Castleblakeny.—**2. Ashfield,** place, W. co. Down, 3 m. SW. of Dromore; P.O.—**3. Ashfield,** seat, S. co. Tyrone; post-town, Clogher.

Ashfield, hamlet, North Knapdale, S. Argyllshire.

Ashfield, Great, par., W. Suffolk, 7½ m. NW. of Stowmarket; 1548 ac., pop. 375; P.O. **A. House** is a seat of Lord Thurlow.

Ashfield with Ruthall, vil., S. Shropshire, 7½ m. SW. of Much Wenlock.

Ashford.—par., vil., and seat, N. Derbyshire, 2 m. NW. of Bakewell; 2554 ac., pop. 684; P.O., T.O. A fine variegated marble is quarried here and manufactured into ornaments; the curfew is still rung here.—**2. Ashford,** par., N. Devon, on N. side of Taw estuary, 2 m. NW. of Barnstaple; 368 ac., pop. 148; P.O.—**3. Ashford,** urb. dist., par., and market town, with ry. sta., S. E. & C. R., E. Kent, on r. Stour, 14 m. SW. of Canterbury and 54 m. SE. of London by rail; 2850 ac., pop. 12,808; P.O., T.O. Market day, *Tuesday.* The town has mfrs. of damask and linen, and gives the title of Baron to the Keppel family. The locomotive and carriage works of the SE. Railway Coy. are principally in this par., but partly in Willesborough. It has breweries, an iron foundry, and implement factories.—**4. Ashford,** or **Ashford Newton,** par., vil., and seat, with ry. sta., L. & SW. R., Middlesex, 2 m. E. of Staines; 1402 ac., pop. 4816; P.O., T.O.—**5. Ashford,** hamlet and seat, N. Hants, 3 m. NE. of Kingsclere; P.O., called **Ashford Hill.**

Ashford.—seat of Lord Ardilaun, N. co. Galway, near Cong.—**2. Ashford,** hamlet, S. co. Limerick, 6 m. S. of Newcastle ry. sta.; P.O.—**3. Ashford,** hamlet, on the r. Vartry, E. co. Wicklow, 2 m. NW. of Rathnew ry. sta.; P.O., T.O.

Ashford Bowdler, par. and seat, S. Shropshire, on r. Teme, 2½ m. S. of Ludlow; 596 ac., pop. 94.

Ashford Carbonell, par., S. Shropshire, 3 m. SE. of Ludlow, on r. Teme; 1521 ac., pop. 285; P.O., **Ashford Carbonel.**

Ashford Newton. See ASHFORD.

Ashford (or Southern) Division, parl. div. of Kent; pop. 66,953.

Ashfurlong, vil., N. Warwicksh., 2 m. NE. Sutton Coldfield.

Ashgill, hamlet, N. R. Yorks., 2 m. SW. of Middleham.

Ashgill, pl., mid. Lanarkshire, near Netherburn; P.O., T.O.

Ash Green, ry. sta., L. & SW. R., Surrey, 5 m. W. of Guildford.

Ash Grove, seat, W. Kent; post-town, Sevenoaks.

Ashgrove, hamlet, S. Wilts, 3½ m. S. of Donhead St. Mary.

Ashgrove, loch, Ayrshire. See ASHENYARD.

Ash Hall, seat, S. Glamorgan, 2½ m. N. of Cowbridge.

Ash Hill Tower, S. co. Limerick, near Kilmallock.

Ash Hole, cavern, E. Devon, Berry Head, S. side of Tor Bay.

Ashie, loch, in co. and 6½ m. SSW. of Inverness; the source of the water supply of Inverness.

Ashiesteel, or **Ashiestiel,** seat, N. Selkirkshire, on r. Tweed, 5½ m. W. of Galashiels; here Sir W. Scott composed his "Lay of the Last Minstrel," "Lady of the Lake," and "Marmion." The mansion stands amongst hills, the principal ones being A. Hill (1314 ft.) and South Height (1493 ft.).

Ashievat, small loch, N. Harris, Outer Hebrides.

Ashill.—par., W. Norfolk, 6 m. SE. of Swaffham, near r. Stoke; 3030 ac., pop. 552; P.O.—**2. Ashill,** par. and vil., W. Somerset, 4 m. NW. of Ilminster; 2740 ac., pop. 490; there is a chalybeate spring in the par.; P.O.—**3. Ashill,** hamlet, NE. Devon, 2 m. S. of Uffculme.

Ashingdon, par., S. Essex, 2½ m. N. of Rochford, near r. Crouch; 1166 ac., pop. 178.

Ashington.—par., mid. Somerset, 3½ m. N. of Yeovil, on r. Yeo; 529 ac., pop. 31.—**2. Ashington,** par., W. Sussex, 4 m. NW. of Steyning; 1012 ac., pop. 180; P.O., T.O.—**3. Ashington,** urb. dist. and par. with ry. sta., N. E. R., N. Northumberland, 4 m. E. of Morpeth;—urb. dist. (including also Hirst par.), 2870 ac., pop. 13,956; par., 2364 ac., pop. 6284; P.O., T.O.

Ashintully Castle, seat, NE. Perthshire, 15 m. NNW. of Blairgowrie.

Ashkirk, par., vil., and seat, E. Selkirkshire, on Ale water, 5½ m. S. of Selkirk ry. sta.; 13,159 ac., pop. 404; P.O.

Ashleworth, par., vil., and seat, in co. and 4 m. N. of Gloucester, on r. Severn; 1766 ac., pop. 410; P.O.

Ashley.—par. with ry. sta., C. L. C. R., mid. Cheshire, 2½ m. S. of Altrincham; 2263 ac., pop. 424; P.O., T.O.—**2. Ashley,** hamlet, S. Hants, 4½ m. SW. of Lymington.—**3. Ashley,** par., S. Hants, 7 m. W. of Winchester; 1834 ac., pop. 70; vestiges of a Roman camp and Danish entrenchment exist here.—**4. Ashley,** par. with ry. sta., L. & NW. R., N. Northamptonshire, 5 m. NE. of Market Harborough; 1230 ac., pop. 192; P.O.—**5. Ashley,** par., N. Staffordshire, 5 m. NE. of Market Drayton; 2821 ac., pop. 725; P.O., T.O.; a Roman camp is in the vicinity.—**6. Ashley,** par., N. Wilts, 3 m. NE. of Tetbury; 9 2 ac., pop. 63.—**7. Ashley,** hamlet, N. Wilts, 4½ m. SW. of Corsham.—**8. Ashley,** hamlet, NE. Devon, 1 m. SW. of Tiverton.—**9. Ashley,** hamlet, SW. Dorset, 1½ m. SE. of Little Cheney.—**10. Ashley,** hamlet, E. Kent, 4 m. SW. of Northbourne.

Ashley, seat, Edinburghshire, 2 m. SE. of Ratho sta.

Ashley-Combe, seat of the Earl of Lovelace, NW. Somerset, 2 m. W. of Porlock.

Ashley cum Silverley, par., on E. border of Cambridgeshire, 4 m. SE. of Newmarket; 2225 ac., pop. 210; P.O., called **Ashley.**

Ashley, Great and **Little,** 2 vils., N. Wilts, near r. Avon, 2 and 3 m. NW. of Bradford.

Ashley Green, par. and hamlet, SE. Bucks, 3 m. NE. Chesham; 3289 ac., pop. 456; P.O.; prize sheep are bred.

Ashleyhay, par., mid. Derbyshire, 1 m. SE. of Wirksworth; 1393 ac., pop. 182.

Ashley Heath, vil., W. Staffordshire, 4½ m. ENE. of Market Drayton.

Ashley Hill, sta. on G. W. R., SW. Gloucestershire, in co. bor. of Bristol; P.O.

Ashley, North, hamlet, SW. Hants, 1 m. W. of Ringwood.

Ashley Park, seat, on N. border of Surrey, 4½ m. SE. of Chertsey.

Ashley Park, NW. co. Tipperary, 4 m. N. of Nenagh.

Ashley Walk, par., S. Hants, 4 m. E. of Fordingbridge; 8404 ac., pop. 300.

Ashling, East and **West,** 2 hamlets, W. Sussex, 4 m. NW. of Chichester.

Ashmanhaugh, par., N. Norfolk, 9 m. NE. of Norwich; 665 ac., pop. 123; has ancient church with round tower.

Ashmansworth, par., N. Hants, 6½ m. NW. of Whitchurch; 1822 ac., pop. 192; P.O.

Ash Mill.—hamlet, N. Devon, 1½ m. E. of Bishop's Nympton; P.O.—**2. Ash Mill,** hamlet, N. Devon, 1 m. N. of Rose Ash.

Ashmore, par., N. Dorset, 5 m. SE. of Shaftesbury; 2376 ac., pop. 208; P.O.; on the downs are some "barrows."

Ashness, a locality, Cumberland, 3 m. S. of Keswick.

Asholme, ham., S. Northumberland, 5 m. S. of Haltwhistle.

Asholt. See AISHOLT.

Ashop, affl. of r. Derwent, N. Derbyshire, and flowing 8 m. E. to Ashton Inn.

Ashorne, hamlet, S. Warwickshire, 4½ m. SE. of Warwick.

Ashover, par. and vil., E. Derbyshire, 7 m. SW. of Chesterfield; 9564 ac., pop. 2426; P.O., T.O. Lace, cotton, worsted, and stocking mfrs. are carried on.

Ashow, par., S. Warwickshire, 2½ m. SE. of Kenilworth; 1079 ac., pop. 133; P.O.

Ashperton, par. with ry. sta., G. W. R., SE. Herefordshire, 3½ m. W. of Ledbury; 1692 ac., pop. 363; P.O.

Ashprington, par., S. Devon, 2½ m. SE. of Totnes; 2255 ac. (35 water), pop. 412; P.O.

Ash Priors, par., W. Somerset, 6 m. NW. of Taunton; 641 ac., pop. 111.

Ashreigney, or **Ringsash,** par., N. Devon, 4 m. NW. of Eggesford ry. sta. and 4 m. SW. of Chumleigh; 5723 ac.,

pop. 540; P.O. A rendezvous of Fairfax, 1646, prior to his attack on Torrington.

Ashridge Park, seat of Earl Brownlow, on border of Bucks and Herts, 3½ m. N. of Berkhampstead. A monastery was founded here in 1283, in which Edward I. held a parliament in 1290; for some time the residence of Princess (afterwards Queen) Elizabeth.

Ashtead, par., seat, and ry. sta., L. & SW. R., W. Surrey, 2 m. SW. of Epsom; 2651 ac., pop. 1881; P.O., T.O. **A. Common** contains an ancient entrenchment.

Ashted, eccl. dist., Aston par., N. Warwickshire, in NE. suburbs of Birmingham; pop. 17,441.

Ashton.—par., W. Cheshire, 7 m. NE. of Chester; 1324 ac., pop. 408; P.O.—**2. Ashton,** vil., W. Cornwall, 2 m. W. of St. Breage; P.O.—**3. Ashton,** par. with ry. sta., G. W. R., E. Devon, 4 m. N. of Chudleigh; 2182 ac., pop. 168.—**4. Ashton,** hamlet, N. Hants, 1 m. NW. of Bishops Waltham.—**5. Ashton,** N. Herefordshire. See EYE, MORETON, AND ASHTON.—**6. Ashton,** par., in co. and 7 m. S. of Northampton, 2 m. SE. of Roade ry. sta.; 1317 ac., pop. 240; P.O.—**7. Ashton,** par. and vil., N. Northamptonshire, 1 m. E. of Oundle; par., 1848 ac., pop. 187.—**8. Ashton,** hamlet, N. Northamptonshire, 5 m. SE. Stamford.—**9. Ashton,** Lancashire. See LEA.

Ashton, SW. part of Gourock, Renfrewshire; is a favourite bathing-place.

Ashton, Cold, par., W. Gloucestersh. See COLD ASHTON.

Ashton Court, seat, NW. Somerset, 2 m. W. of Bristol.

Ashton Gifford, place and seat, S. Wilts, 2½ m. SE. of Haytesbury.

Ashton Green, ham., SW. Lancs., 2¼ m. E. of St. Helens.

Ashton Hall, seat, N. Lancashire, 2¾ m. S. of Lancaster.

Ashton Hayes, eccl. dist. and seat, W. Cheshire, 7 m. NE. of Chester; pop. 612.

Ashton in Makerfield, par. and urb. dist. with ry. sta., G. C. R., SW. Lancashire, 7 m. NW. of Warrington; par. and urb. dist., 6251 ac., pop. 18,687; P.O., T.O. Extensive collieries, cotton mills, potteries, and implement factories are here. The par. contains the hamlet of **Ashton, North.** The town has long been famous for the manufacture of hinges, locks, files, and nails.

Ashton Keynes, par., vil., and ry. sta. (**Cerney and Ashton Keynes**), M. & SW. J. R., N. Wilts, 4. m. W. of Cricklade—par., 2810 ac., pop. 867; P.O., T.O.

Ashton, Long, par. and vil., NE. Somerset, 3 m. SW. of Bristol; 4193 ac., pop. 2023; P.O., T.O. To the S. are remains of Roman camps. Has stone quarries, and coal and ironstone.

Ashton, Steeple. See STEEPLE ASHTON.

Ashton-Underhill, par. with ry. sta., M. R., E. Gloucestershire, 5 m. SW. of Evesham; 1664 ac., pop. 315; P.O., called **Ashton-under-Hill.**

Ashton-under-Lyne, par., parl. and mun. bor., with ry. sta. (**Ashton**), L. & NW., G. C., & L. & Y. R., SE. Lancashire, on r. Tame, 6 m. E. of Manchester;—mun. bor. and par., 1346 ac., pop. 43,890; parl. bor., 1986 ac., pop. 51,080. Market day, *Saturday.* Cotton mfrs. and engineering are carried on; large collieries are in the neighbourhood. It returns 1 member to Parliament.

Ashton-upon-Mersey, urb. dist. and par. with ry. sta. (**Sale and A.-on-M.**), L. & NW. R., mid. Cheshire, 5 m. SW. of Manchester; 1622 ac., pop. 5563; P.O., T.O. In the par. is a model farm of 200 ac.

Ashton-upon-Ribble, eccl. dist., N. Lancashire, 2 m. W. of Preston; pop. 6856; P.O., T.O.; mfrs. brick and tile.

Ashton, West, par., W. Wilts, 2½ m. SE. of Trowbridge; 2025 ac., pop. 255.

Ashton with Stodday, par., N. Lancashire, 3 m. S. of Lancaster; 1522 ac., pop. 181. **A. Hall,** seat, with 15th century gateway.

Ashurst.—par., seat, and ry. sta., L. B. & S. C. R., W. Kent, on r. Medway, 5 m. W. of Tunbridge Wells; 900 ac., pop. 209; P.O., T.O.—**2. Ashurst,** par., W. Sussex, on r. Adur, 3½ m. N. of Steyning; 2334 ac., pop. 315; P.O.—**3. Ashurst,** pl., SW. Hants, 2 m. NE. of Lyndhurst; P.O., T.O.

Ashurst Beacon, sea-mark on hill, SW. Lancashire, 4 m. NW. of Wigan.

Ashurst Wood, hamlet, E. Sussex, 1½ m. SE. of E. Grinstead; P.O., T.O.

Ash Vale, ry. sta., L. & SW. R., NE. border of Hants, 2½ m. NE. of Aldershot; P.O., T.O.

Ashwater, par., vil., and ry. sta., L. & SW. R., W. Devon, 6 m. SE. of Holsworthy; 8710 ac., pop. 758; P.O.

Ashwell.—par., vil., and ry. sta., G. N. R., NE. Herts, 4½ m. NE. of Baldock; 4109 ac., pop. 1281; P.O., T.O. Market day, *Thursday.* It contains the remains of the Roman camp of Arbury.—**2. Ashwell,** par., seat, and ry. sta., M. R., NW. Rutlandshire, 3½ m. N. of Oakham; 1835 ac., pop. 225; P.O., T.O.—**3. Ashwell,** hamlet, SE. Devon, 1 m. NW. from Bishop's Teignton.—**4. Ashwell,** hamlet, S. Somerset, 1 m. NW. from Ilminster.

Ashwellthorpe, par., vil., and seat with ry. sta., G. E. R., S. Norfolk, 3 m. SE. of Wymondham; 1007 ac., pop. 342; P.O.

Ashwick, par. and seat, E. Somerset, 1½ m. SE. of Binegar ry. sta. and 3 m. NE. Shepton Mallet; 1807 ac., pop. 976.

Ashwicken, par. and seat, W. Norfolk, 5 m. E. of King's Lynn; 1336 ac., pop. 98.

Ashwood, hamlet, SW. Staffordshire, 4½ m. NW. of Stourbridge; near are remains of Roman camp.

Ashworth, eccl. par., SE. Lancashire, 3 m. NE. of Bury; pop. 119; extensive collieries.

Askaig, Port, seaport vil., on NE. coast of Islay isl., Argyllshire, 10 m. NE. of Bowmore; has regular steamer connection with Glasgow and is the chief landing-place on the island.

Askam, place with ry. sta., Furness Ry., NW. Lancashire, 6 m. N. of Barrow; P.O., T.O.

Askamore, pl., NE. co. Wexford, 9 m. W. of Gorey; P.O.

Aske, par., N. R. Yorkshire, 2½ m. N. of Richmond; 1765 ac., pop. 164. **A. Hall** is the seat of the Earl of Zetland.

Askeaton, par. and town with ry. sta., G. S. & W. R., N. co. Limerick; 6478 ac., pop. 1181. The town stands on the r. Deel, 3 m. above its confluence with the Shannon, 16¼ m. by road and 20 m. by rail WSW. of Limerick; pop. 679; P.O., T.O. Market day, *Tuesday.* Has salmon fisheries and some trade in grain and flour. Its castle is a fine ruin.

Askern, par. and vil. with ry. sta., L. & Y. R.; S. div. W.R. Yorkshire, 6½ m. N. of Doncaster; 858 ac., pop. 562; P.O., T.O. Much frequented for its medicinal springs. Near the vil. is a lake of 6 ac.

Askerswell, par., SW. Dorset, 5 m. E. of Bridport; 1724 ac., pop. 203; P.O.

Askerton, par., E. Cumberland, 6 m. NE. of Brampton; 11,303 ac., pop. 248; grazing dist.

Askett, ham. and seat, Bucks, 1 m. NE. Princes-Risborough.

Askham.—par., N. Notts, 4½ m. SE. of East Retford; 1312 ac., pop. 240.—**2. Askham,** par. and seat, N. Westmorland, 4 m. N. of Bampton; 4490 ac., pop. 513; P.O., T.O.

Askham Bryan, par. with seat, E. div. W. R. Yorkshire, 3½ m. SW. of York; 1896 ac., pop. 255; P.O.

Askham Richard, par. and seat, E. div. W. R. Yorkshire, 4½ m. SW. of York; 982 ac., pop. 197; P.O., T.O.

Askill, place, N. co. Leitrim, on N. shore Loch Melvin.

Askrigg, par. and vil. with ry. sta., N. E. R.; N. R. Yorkshire, on r. Ure, 12 m. W. of Leyburn; 4922 ac., pop. 462; P.O., T.O.; alt. of sta., 680 ft. Market day *Thursday.* There are extensive grouse moors.

Askwith, par., E. div. W. R. Yorkshire, 3 m. NW. of Otley; 3391 ac., pop. 233.

Aslackby, par., S. Lincolnshire, 2 m. S. of Falkingham; 4078 ac., pop. 405; P.O.

Aslacton, par., S. Norfolk, 2 m. W. of Forncett ry. sta. and 6 m. NE. of New Buckenham; 1206 ac., pop. 287; P.O.

Asliesk, ancient castle, N. Elginshire, 5 m. E. by N. of Forres.

Aslocton, par., seat, and vil., with ry. sta., G. N. R., S. Notts, 3 m. E. of Bingham; 1273 ac., pop. 372; P.O., called **Aslockton.** Archbishop Cranmer (1489–1556) was a native.

Aspall, par., vil., and seat, mid. Suffolk, 1½ m. NW. of Debenham; 843 ac., pop. 116. From here Lord Kitchener of Aspall and Khartoum partly derives his title.

Asparagus Island, pyramidal rock, in Kynance Cove, SW. coast of Cornwall, with two deep chasms called the Devil's Throat and the Devil's Bellows.

Aspatria, urb. dist. with ry. sta., Maryport and Carlisle Ry., W. Cumberland, on r. Ellen, 7½ m. NE. of Maryport; 3552 ac., pop. 2885; P.O., T.O.

Aspatria and Brayton, par. and seat, W. Cumberland, 8 m. NE. of Maryport, co-extensive with above urb. dist.; P.O. at **Brayton.** Market day, *Thursday.*

Aspenden, par., vil., and seat, N. Herts, 1 m. SW. of Buntingford; 1711 ac., pop. 646; P.O.

Aspley, place, W. Staffordshire, 1 m. S. of Standon Bridge.

Aspley Guise, par. and vil., SW. Bedfordshire, 2 m. N. of Woburn; 1899 ac., pop. 1261; P.O., T.O.; the vil. is a holiday resort.

Aspley Heath, par. in co. and 12 m. SW. of Bedford; 600 ac., pop. 462; contains deposits of fuller's earth.

Aspe, vil., in co. and 1½ m. SE. of Warwick.

Aspull, urb. dist. and par. with ry. sta. (**Dicconson Lane and Aspull**), L. & Y. R., SE. Lancashire, 3 m. NE. of Wigan; urb. dist. and par., 1906 ac., pop. 8388; has collieries, iron and steel works, and a cotton mill; contains **Aspull Moor**; P.O.

Assapoll, loch, SW. Mull isl., Argyllshire; good fishing.

Assel, rivulet, SW. Ayrshire, flowing 5 m. SW. to the Stinchar.

Asselby, par. and vil., E. R. Yorkshire, 2 m. W. of Howden; 980 ac., pop. 216.

Assendon, Upper, Middle, and **Lower,** 3 vils., SE. Oxford, 4 m. N. of Henley-on-Thames; P.O. at U. A. and L. A.

Asserby, hamlet, mid. Lincolnshire, 2 m. NE. of Bilsby.

Assey, Assel, or **Athsy,** par., mid. co. Meath, 4 m. S. of Navan, on r. Boyne; 1218 ac., pop. 68.

Assington, par. and seat, W. Suffolk, 5 m. SE. of Sudbury; 3011 ac., pop. 518; P.O., T.O.; there are three co-operative agricultural societies in the par.

Assleed, or **Little Water,** rivulet, Aberdeenshire, flowing 7 m. S. to the Ythan.

Asslich, or **Astlich,** loch, N. Inverness-shire, near Drumnadrochit.

Assynt, extensive maritime par. and hamlet, SW. Sutherlandshire; 110,111 ac., pop. 2386; is a bare and mountainous district abounding in game, and contains **Loch Assynt,** 6½ m. long; alt. above sea level, 215 ft.; greatest depth, 282 ft.; it abounds in grilse, sea, and loch trout. There are many sea lochs indenting the coast line, and numerous fresh-water lochs. The hamlet is also called Inchnadamff, and is 33 m. WNW. of Lairg ry. sta., and 13½ m. E. of Lochinver; P.O., T.O.

Asta, vil. and loch, Shetland, 1 m. from its post-vil., Scalloway.

Astbury, eccl. par. and vil., mid. Cheshire, near Congleton; pop. 782; P.O., T.O.; bricks and tiles are manufactured.

Astcote, vil. and seat, S. Northamptonshire, 3 m. NNW. of Towcester.

Astee. See ASDEE.

Astelyns, hamlet, W. Essex, 3 m. NW. of High Ongar.

Asterby, par., NE. Lincolnshire, 6 m. NE. of Horncastle; 1103 ac., pop. 154.

Asterleigh, or **Asterley,** Oxfordshire. See KIDDINGTON WITH A.

Asterley, vil., W. Shropshire, 9 m. SW. of Shrewsbury.

Asterton, vil., S. Shropshire, 5 m. SW. of Church Stretton.

Asthall, par. and vil., W. Oxfordshire, 3 m. SE. of Burford; 2259 ac., pop. 358.

Asthorpe, hamlet, E. Bucks, 5 m. NE. of Aylesbury.

Astle Hall, seat, NE. Cheshire, 7 m. E. of Macclesfield.

Astley,—par. and vil. with ry. sta., L. & NW. & G. W. R., SE. Lancashire, 8½ m. W. of Manchester; 2685 ac., pop. 2823; has collieries and a cotton-mill; P.O., T.O.—**2. Astley,** par., N. Shropshire, 5 m. NE. of Shrewsbury; 1204 ac., pop. 282; P.O.—**3. Astley,** par. and seat, NE. Warwickshire, 3½ m. SW. of Nuneaton; 2629 ac., pop. 293; P.O.—**4. Astley,** par., NW. Worcestershire, on r. Severn, 3½ m. S. of Stourport; 3031 ac., pop. 754. A Benedictine priory was founded here in the time of William the Conqueror.—**5. Astley,** hamlet, S. div. W. R. Yorkshire, 6 m. SE. of Leeds.

Astley Abbotts, par. and vil., SE. Shropshire, 2 m. N. of Bridgnorth, on r. Severn; 3325 ac., pop. 514.

Astley Bridge, eccl. dist. and vil., SE. Lancashire, 3 m. N. of Bolton; pop. 7555; P.O., T.O.; cotton-spinning is an industry; there are bleachworks.

Astley Cross, hamlet, W. Worcestershire, 2 m. S. of Stourport; P.O.

Astley Town, hamlet, N. Worcestershire, 3 m. SW. of Stourport.

Astmoor, hamlet, mid. Cheshire, 1½ m. E. of Runcorn.

Aston.—hamlet, E. Bucks, 1 m. NE. of Ivinghoe—**2. Aston,** vil., S. Cheshire, 5 m. SW. of Nantwich; P.O., T.O.—**3. Aston,** par., N. Derbyshire, 2 m. NE. of Castleton; 710 ac., pop. 76.—**4. Aston,** vil. and seat, in co. and 6 m. SE. of Derby.—**5. Aston,** vil. and seat, SE. Flintshire, 1 m. N. of Hawarden; an extensive iron foundry is here.—**6. Aston,** hamlet, SE. Gloucestershire, 2 m. SE. of Minchinhampton.—**7. Aston,** vil., N. Herefordshire, 3½ m. NW. of Leominster.—**8. Aston,** par., N. Herefordshire, near r. Teme, 9 m. NW. of Leominster; 970 ac., pop. 45.—**9. Aston,** par. and seat, N. Herts, on r. Beane, 2 m. SE. of Stevenage; 2070 ac., pop. 543; P.O., T.O.—**10. Aston,** par., in co. and 5 m. SE. of Montgomery; 1146 ac., pop. 41.—**11. Aston,** hamlet, SW. Oxfordshire, 2 m. E. of Bampton; P.O.—**12. Aston,** vil., N. Shropshire, on r. Roden, 1 m. E. of Wem.—**13. Aston,** vil., SE. Shropshire, 6 m. E. of Bridgnorth.—**14. Aston,** vil. and seat, S. Shropshire, on r. Clun, 6½ m. S. of Bishop's Castle.—**15. Aston,** vil., S. Shropshire, 7½ m. N. of Ludlow.—**16. Aston,** hamlet, NW. Shropshire, 3¼ m. SE. of Oswestry.—**17. Aston,** hamlet, E. Shropshire, 2½ m. SW. of Wellington.—**18. Aston,** vil., W. Staffordshire, 6½ m. NE. of Market-Drayton.—**19. Aston,** eccl. dist., W. Staffordshire, 2 m. SE. of Stone; pop. 456; P.O., T.O. It includes **Little Aston,** hamlet and seat.—**20. Aston,** par. and ry. sta., L. & NW. R., Warwickshire, in bor. of Birmingham; 5109 ac., pop. 201,562; at **Astôn Hall** Charles I. was entertained prior to the battle of Edge Hill.—**21. Aston,** hamlet, E. Shropshire, ½ m. NE. of Shiffnal.—**22. Aston,** hamlet, mid. Staffordshire, 2 m. W. of Stafford.—**23. Aston,** hamlet, SW. Derbyshire, 1½ m. E. of Sudbury.

Aston Abbots, par. and vil., mid. Bucks, 5 m. NE. of Aylesbury; 2198 ac., pop. 290; P.O.

Aston and Cote, par. and 2 hamlets, W. Oxfordshire, 5 m. S. of Witney; par., 2097 ac., pop. 647.

Aston Bank, hamlet, NW. Worcestershire, 3 m. NE. of Tenbury.

Aston Blank, par. and vil., E. Gloucestershire, 4 m. NE. of Northleach; 2360 ac., pop. 214; P.O.

Aston Botterell, par. and vil., S. Shropshire, 6 m. NW. of Cleobury Mortimer; 2280 ac., pop. 162.

Aston Brook, eccl. dist., in sub. of Birmingham, Aston par., N. Warwickshire; pop. 14,215.

Aston by Budworth, par., mid. Cheshire, 3¼ m. N. of Northwich; 2957 ac., pop. 423.

Aston by Stone, ry. sta., N. S. R., Staffordshire, 1½ m. SE. of Stone.

Aston by Sutton, par. and vil., W. Cheshire, 3 m. NE. of Frodsham; 1408 ac., pop. 249. **Aston Hall** is a seat.

Aston Cantlow, par. and small town, S. Warwickshire, 5½ m. NW. of Stratford-on-Avon; 4894 ac., pop. 858; P.O., T.O.; agriculture forms the chief industry.

Aston Clinton, par., vil., and seat, in centre of Bucks, 3½ m. SE. of Aylesbury; par. 3809 ac., pop. 1279; P.O., T.O.

Aston Cross.—place, NW. Gloucestershire, 3 m. NE. of Tewkesbury; P.O.—**2. Aston Cross,** sub. of Birmingham, Warwickshire; P.O., T.O.

Aston, East and **West,** 2 vils., N. Hants, 3 m. SW. of Whitchurch.

Aston End, hamlet, N. Hertford, 1 m. N. of Aston.

Aston Eyre, par., SE. Shropshire, 4 m. W. of Bridgnorth; 1306 ac., pop. 89.

Aston Flamville, par. and vil., SE. Leicestershire, 3¼ m. SE. of Hinckley; 1091 ac., pop. 77.

Aston Grange, par., W. Cheshire, 3 m. E. of Frodsham; 458 ac., pop. 40.

Aston Ingham, par. and vil., SE. Herefordshire, 5½ m. E. of Ross; 2366 ac., pop. 418.

Aston Juxta Mondrum, par., W. Cheshire, 4 m. N. of Nantwich; 1256 ac., pop. 194.

Aston-le-Walls, par., S. Northamptonshire, 2 m. SW. of Byfield; 1053 ac., pop. 121.

Aston Magna, eccl. dist. and hamlet, E. Worcestershire, 3 m. NW. of Moreton-in-the-Marsh; pop. 191.

Aston Manor, parl. bor., urb. dist. and par., Warwicksh., on NE. side of Birmingham; 960 ac., pop. (and parl. bor.) 77,326; P.O.

Aston, Middle, vil., N. Oxfordsh., 3 m. S. of Deddington.

Aston Mollins, ham., mid. Bucks, 3¼ m. SW. of Aylesbury.

Aston, North, par., vil., and seat, N. Oxfordshire, on r. Cherwell, 2 m. SE. of Deddington; 1288 ac., pop. 207. **North A. Hall** is a seat.

Aston-on-Carron, hamlet, E. Gloucestershire, 3 m. NE. of Tewkesbury; contains **A. Cross** P.O.

Aston-on-Clun, place, S. Shropshire, 3 m. W. of Craven Arms; P.O., T.O.

Aston-on-Trent, par., in co. and 6 m. SE. of Derby; 1859 ac., pop. 537; P.O., T.O. It contains the seats of **A. Hall** and **A. Lodge.**

Aston Pigot, pl., W. Shropsh., 10 m. SW. of Shrewsbury.

Aston Rogers, pl., W. Shropshire, 1½ m. NE. of Aston Pigot.

Aston Rowant, par., seat, and vil., with ry. sta., G. W. R., SE. Oxfordshire, 2¾ m. NE. of Watlington; 2924 ac., pop. 579.

Aston Sandford, par., W. Bucks, 6 m. SW. of Aylesbury; 679 ac., pop. 46.

Aston Somerville, par. and vil., N. Gloucestershire, 4 m. SE. of Evesham; 1004 ac., pop. 99.
Aston Steeple, N. Oxfordshire. See STEEPLE ASTON.
Aston Subedge, par. and vil., NE. Gloucestershire, 6 m. SE. of Evesham; 728 ac., pop. 112.
Aston Tirrold, par. and vil., NE. Berks, 4 m. SW. of Wallingford; 1753 ac., pop. 289; P.O., T.O.; in the neighbourhood are large cherry and apple orchards.
Aston Upthorpe, par., NE. Berks, 3 m. NW. of Wallingford; 1322 ac., pop. 125.
Aston, West, hamlet, N. Hants, 3 m. SW. of Whitchurch.
Aston with Aughton, par., S. div. W. R. Yorkshire, 5 m. E. of Rotherham; 3009 ac., pop. 3158; P.O., T.O., called **Aston**; there are coal mines in the dist.
Astrad, place, in co. and 1¼ m. SE. of Denbigh.
Astrop, vil. and seat, S. Northamptonshire, 6 m. W. of Brackley. Has mineral spring, called St. Rumbald's Well.
Astrope, ham., E. Bucks, 1 m. SSE. Marston Gate ry. sta.
Astwell with Falcutt, par., S. Northamptonshire, 6 m. NE. of Brackley; 2044 ac., pop. 80; includes **Astwell** hamlet.
Astwick.—par. and vil., E. Bedfordshire, 4½ m. E. of Shefford; 665 ac., pop. 62.—**2. Astwick,** hamlet, S. Northamptonshire, 3 m. SW. of Brackley.
Astwood.—par., N. Bucks, 5½ m. NE. of Newport Pagnell; 1281 ac., pop. 168; P.O.—**2. Astwood,** hamlet, mid. Worcestershire, 1 m. NE. Droitwich.—**3. Astwood,** hamlet, Worcestershire, 1 m. NE. of Worcester.
Astwood Bank, vil. and ry. sta. (**Studley and Astwood Bank**), M. R., E. Worcestershire, 3 m. S. of Redditch; P.O., T.O. The mfr. of needles is an industry.
Aswarby, par. with seat and ry. sta. (**Aswarby and Scredington**), G. N. R., S. Lincolnshire, 3 m. S. of Sleaford; 1625 ac., pop. 122; P.O.
Aswardby, par., E. Lincolnshire, 4 m. NW. of Spilsby; 744 ac., pop. 69; P.O.
Atcham, par., mid. Shropshire, 4 m. SE. of Shrewsbury; 2988 ac., pop. 332.
Atch Lench, ham., SE. Worcestershire, 5 m. N. of Evesham.
Athassel* and Relickmurry, par., S. co. Tipperary, 4 m. W. of Cashel; 12,768 ac., pop. 1308.
Athboy.—par. and market town with ry. sta., M. G. W. R., W. co. Meath, on r. A., 7 m. NW. of Trim—par., 11,884 ac., pop. 1802; town pop., 610; P.O., T.O. Market day, *Thursday.*—**2. Athboy,** rivulet, co. Meath, running 14 m. to the Boyne at a point 2½ m. above Trim.
Athcarne, or **Ardcarne Castle,** E. co. Meath, 7 m. SW. of Drogheda.
Ath Dhu, small r., S. Harris, Inverness-shire, flows out of Loch Morcha.
Athea, or **Attea,** vil., W. co. Limerick, 7 m. N. of Abbeyfeale; pop. 258; P.O., T.O.
Athelhampton, par., S. Dorset, 6 m. NE. of Dorchester; 477 ac., pop. 62.
Athelington, par., vil., and seat, E. Suffolk, 5 m. SE. of Eye and 7 m. NW. of Framlingham ry. sta.; 494 ac., pop. 87.
Athelney, place and ry. sta., G. W. R., S. Somerset, 5 m. W. of Langport. King Alfred took refuge here in 879, after his defeat by the Danes, on what was formerly an island at the confluence of the Parret and Tone.
Athelstaneford, par. and vil., in co. and 3½ m. N. of Haddington; 5061 ac., pop. 635; P.O.
Athenry.—par., mid. co. Galway; par., 24,950 ac., pop. 2683.—**2. Athenry,** market town with ry. sta., G. S. & W. & M. G. W. Rys., in the above par., 12 m. E. of Galway; P.O., T.O. Market day, *Friday.* A very ancient town, with ruins of a Dominican friary.
Atherfield, hamlet, on S. coast of Isle of Wight, 6½ m. SW. of Newport; coastguard sta. at **A. Point.**
Atherington, par. and vil., N. Devon, 1 m. from Umberleigh ry. sta. and 7 m. SE. of Barnstaple; 3337 ac., pop. 453; P.O.
Atherstone.—hamlet, S. Somerset, 1 m. NE. of Ilminster.—**2. Atherstone,** par. and market town with ry. sta., L. & NW. R., N. Warwickshire, 8 m. SE. of Tamworth and 102¼ m. NW. of London by rail; 944 ac., pop. 5248; P.O., T.O. Market day, *Tuesday.* In the town is a milestone 100 m. equi-distant from London, Liverpool, and Lincoln. It has hosiery, ribbon, and hat mfrs., and contains the seat of **A. Hall.** Bosworth Field lies 8 m. to the NE.
Atherstone-on-Stour, par., SW. Warwickshire, 3 m. SE. of Stratford-on-Avon; 1089 ac., pop. 68.

* *Ath* is a Celtic or Irish word meaning a ford.

Atherton, urb. dist., town, and par. with ry. stas., L. & NW. & L. & Y. Rys., SW. Lancashire, 11 m. NW. of Manchester; urb. dist. and par., 2265 ac., pop. 16,211; P.O., T.O. It has cotton factories, collieries, and ironworks.
Athgarvan, place and seat, mid. co. Kildare, 3 m. S. of Newbridge ry. sta.; P.O., T.O.
Athglasson, vil., W. co. Meath, near Athboy.
Athlacca, par. and hamlet, co. Limerick, 2½ m. N. of Bruree ry. sta.; 5511 ac., pop. 383; P.O.
Athleague, par. and vil., cos. Galway and Roscommon, on r. Suck—par., 13,011 ac., pop. 1326; vil., pop. 148; P.O., T.O. The vil. is in co. and 6 m. SW. of Roscommon.
Athlone, market town and urb. dist. with ry. sta., G. S. & W. & M. G. W. Rys., cos. Roscommon and Westmeath, 78 m. W. of Dublin and 48½ m. E. of Galway by rail; urb. dist., 1198 ac., pop. 6617; P.O., T.O. Market days, *Tuesday* and *Saturday.* The town is divided by the r. Shannon. It derives its importance chiefly from its garrison, being the military headquarters for the west of Ireland, with a large store depôt and accommodation for 2000 troops. The ancient castle was besieged and captured by the army of William III. in 1691. There is considerable carrying trade with Dublin by means of the Grand and Royal canals, and with Limerick by steamers on the Shannon. There are linen mfrs., several distilleries, flour mills, and tan-yards; the fisheries are also important.
Athlumney, par. and vil., mid. co. Meath, near Navan; 2453 ac., pop. 678. The vil. is also known as **Factory.**
Athneasy, par., SE. co. Limerick, 3 m. NE. of Kilmallock; 2836 ac., pop. 467.
Athnett. See ANHID.
Athnid, or **Athnith,** par., mid. co. Tipperary, on r. Suir, 3 m. NE. of Thurles; 854 ac., pop. 82.
Athnowen, Owen, Ovens, or **St. Mary,** par., in co. and 8 m. WSW. of Cork; 4837 ac., pop. 756; limestone is quarried.
Atholl.—dist., N. Perthshire, at S. base of Grampian mountains; area, 450 sq. m. With the exception of that portion round Blair Atholl the dist. is not fertile, but is one of the best Scotch hunting tracts, its forest containing 100,000 ac., in which red-deer and roe-deer are exceedingly numerous, as are other varieties of game. The ducal title, held by the ancient house of Murray, was created in 1703.—**2. Atholl,** hydropathic establishment, Pitlochry, Perthshire.
Athur, one of the most striking summits of the Dunkerrin mountains, S. co. Kerry; alt., 2186 ft.
Athy, urb. dist. and market-town with ry. sta., G. S. & W. R., SW. co. Kildare, on the r. Barrow and a branch of the Grand Canal, 44¾ m. SW. of Dublin by rail; 961 ac., pop. 3599; P.O., T.O. Market day, *Tuesday.* It is an ancient town with cloth and hat mfrs., and has one of the best grain markets in Ireland. **A.** is now a garrison town.
Atlow, par., W. Derbyshire, 4 m. NE. of Ashbourne; 1277 ac., pop. 112.
Attadale, seat, deer forest, and ry. sta. on H. R., SW. Ross and Cromarty, 5 m. NE. of Strome Ferry.
Attanagh, par., with ry. sta., G. S. & W. R., Queen's co. and co. Kilkenny, 3 m. SE. of Durrow; 2560 ac., pop. 336; P.O., called **Attanna.**
Attea. See ATHEA.
Attenborough, vil. with ry. sta., M. R., in co. and 5 m. SW. of Nottingham; P.O. Henry Ireton (1610–1651), son-in-law of Oliver Cromwell, was a native.
Atterby, par., N. Lincolnshire, 9 m. NW. of Market Rasen; 1051 ac., pop. 95.
Attercliffe cum Darnall, par., seat, and ry. sta., G. C. R., in co. bor. of Sheffield, S. div. W. R. Yorkshire; 12,8 ac., pop. 51,807; P.O., T.O.
Attercliffe Road, ry. sta. on M. R., in subs. of Sheffield, W. R. Yorkshire.
Atterley Bourton, hamlet, S. Shropshire, 2 m. SE. of Much Wenlock.
Atterton, par. and hamlet, S. Leicestershire, 6½ m. NW. of Hinckley; 640 ac., pop. 29.
Attery, affl. of r. Tamar, E. Cornwall, 12 m. long.
Attingham, seat of Lord Berwick, Shropshire; post-town, Shrewsbury. The picture gallery contains works by Raphael, Murillo, Rembrandt, and Reynolds.
Attington, par., E. Oxfordshire, 3 m. S. of Thame; 444 ac., pop. 18.
Attleborough.—par. and small market town with ry. sta., G. E. R., S. Norfolk, 16 m. SW. of Norwich; 5410 ac., pop. 2299; P.O., T.O. Market day, *Thursday.*—**2. Attleborough,** eccl. dist., with large vil., 2 m. SE. of Nun-

eaton, N. Warwickshire; eccl. dist., pop. 3606; P.O.; thread-making, calico and ribbon mfrs. are the chief industries.

Attlebridge, par. and ry. sta., M. & G. N. J. R., S. Norfolk, 8 m. NW. of Norwich; 1303 ac., pop. 64; P.O.

Attymachugh, pl., NE. co. Mayo, 6 m. NE. of Foxford; P.O.

Attymass, or **Altymass,** par., NE. co. Mayo, 5 m. N. of Foxford ry. sta.; 11,154 ac., pop. 2308; P.O.

Attymon, pl., with ry. sta. (**Attymon Junction**), M. G. W. R., mid. co. Galway, 8 m. E. of Athenry; P.O.

Atwick, par. and hamlet, E. R. Yorkshire, 3 m. N. of Hornsea; 2271 ac., pop. 284; P.O.

Atworth, par. and vil., W. Wilts, 3 m. W. of Melksham; 2756 ac., pop. 768; P.O., T.O.

Aubourn, par. and vil., in mid. of co. and 6 m. SW. of Lincoln; par., 1860 ac., pop. 178; P.O.

Auburn, site of former vil., E. R. Yorkshire, 3½ m. SW. of Bridlington; now entirely washed away by encroaching sea.

Auburn, Lishoy, or **Lissoy,** vil. and seat, SW. co. Westmeath, 7 m. NE. of Athlone ry. sta. It is situated in a beautiful tract of country, and is the "Sweet Auburn" of Goldsmith's poem, "The Deserted Village." The name Auburn is now generally accepted; first conferred upon it by the poet, who was born at Pallas, S. co. Longford, 7 m. from the vil.

Auch——. See also ACH——.

Auchaber, seat, 7 m. E. of Huntly, N. Aberdeenshire.

Auchairne, seat, SW. Ayrshire, 2 m. SE. of Ballantrae.

Auchall, loch (2 m. by 1 m.), NW. Ross and Cromarty, 2½ m. ENE. of Ullapool.

Auchallader, pass, at head of Loch Tulla, NE. Argyllsh.

Auchanault. See ACHANALT.

Auchans House, NW. Ayrshire, 3 m. NE. of Troon. Dr. Johnson visited here (1773).

Auchen——. See also AUCHIN——, ACHEN——, or ACHIN——.

Auchenbathie, pl., W. Renfrewshire, with remains of ancient castle, 3½ m. SE. of Lochwinnoch.

Auchenbeatty, streamlet, Dumfriessh., flowing 6 m. SE. to the Nith near Kirkmahoe.

Auchenbowie, vil. and seat, E. Stirlingshire, 1¾ m. SW. of Bannockburn. On the estate are rich coal mines.

Auchencairn, *q.s.* par., vil., and watering-place, SE. Kirkcudbrightshire, 7½ m. S. of Castle-Douglas; par., pop. 720; P.O., T.O.

Auchen Castle, seat, N. Dumfriesshire, near Moffat.

Auchencloich, ham., Ayrsh., 2 m. NE. of Mauchline; P.O.

Auchencorvie, pl., near Campbeltown, S. Argyllshire.

Auchencruive, seat and ry. sta., G. & SW. R., in co. and 3 m. NE. of Ayr; alt. of ry. sta., 90 ft.

Auchendavie, or **Auchendowie,** vil., SE. Dumbartonsh., 2 m. NE. of Kirkintilloch; many discoveries of Roman relics have been made here.

Auchendennan House, Dumbartonshire, 1½ m. NW. of Balloch ry. sta., near the banks of Loch Lomond.

Auchendolly, seat, Kirkcudbrightshire, 5 m. N. of Castle-Douglas; there is a mineral well.

Auchendrane, seat, in co. and 4 m. S. of Ayr; has a few traces of the ancient castle which formed the scene of Sir Walter Scott's "Ayrshire Tragedy."

Auchendryone, vil., W. Aberdeenshire, forming part of Castleton of Braemar, on opposite side of the Clunie.

Auchenflower, pl., SW. Ayrshire, 2½ m. E. of Ballantrae.

Auchengeith, hill, Dumfriessh., 9 m. N. of Maxwelltown; alt., 984 ft.

Auchengool, estate with mansion, in co. and 4½ m. ESE. of Kirkcudbright.

Auchengray, seat, hamlet, and ry. sta., C. R., 6 m. NE. of Carstairs, E. Lanarkshire; P.O.; quarrying, mining, and brick-making are the industries; alt. of ry. sta., 762 ft.

Auchenharvie, ruins of a castle of the Cunninghams, N. Ayrshire, 4 m. SW. of Stewarton.

Auchenheath, colliery vil. with ry. sta., C. R., in co. and 5½ m. W. of Lanark; pop. 642; P.O., T.O. The coal is largely used in Glasgow for the mfr. of gas; alt. of ry. sta., 484 ft.

Auchenleck, hill, N. Dumfriesshire, 3½ m. NE. of Thornhill; alt., 1431 ft.

Auchenloch, vil., N. Lanarkshire, 6½ m. NE. of Glasgow. The Glasgow Convalescent Home is here.

Auchenlochan, coast vil. with pier, Kilfinan par., Argyllshire; steamer connection with Glasgow.

Auchenmade, ry. sta., C. R., NW. Ayrshire, 4 m. NE. of Kilwinning; alt. of sta., 305 ft.

Auchenmalg, pl. with bay, Wigtownshire, 5 m. SSW. of Glenluce; P.O.

Auchenroath, hamlet and seat, NE. Elginshire, 1¾ m. NW. of Rothes.

Auchensaugh, hill, S. Lanarkshire, 2½ m. SE. of Douglas, alt., 1286 ft.; interesting as the meeting place of a body of Cameronians (1712), through which the Reformed Presbyterian Church was founded.

Auchenskeigh, romantic dell, NW. Ayrshire, 2 m. from Dalry; contains a remarkable stalactite cave.

Auchenskeoch, estate with ruined castle, SE. Kirkcudbrightshire, 5 m. SE. of Dalbeattie.

Auchentibber, vil., NW. Lanarkshire, 1½ m. SW. of High Blantyre.

Auchentorlie, seat, SE. Dumbartonshire, near Bowling.

Auchentoshan, seat, SE. Dumbartonshire, 1 m. WSW. of Old Kilpatrick; the grounds contain some traces of the Wall of Antoninus.

Auchin——. See also AUCHEN——.

Auchinairn, vil., NW. Lanarkshire, 3 m. NE. of Glasgow; pop. 790.

Auchinblae, market vil., mid. Kincardine, 5½ m. N. of Laurencekirk; pop. 451; P.O., T.O., called **Auchenblae.** Market day, *Wednesday.* Flax spinning is the main industry.

Auchincarroch, seat, Dumbartonshire, 2 m. NE. of Alexandria.

Auchincheid, romantic vale, in S. of Arran, Firth of Clyde, 7 m. S. of Lamlash; with a cascade called Essiemore, which makes a perpendicular descent of about 100 ft.

Auchinchew, vale, in S. of Arran, Firth of Clyde, 7 m. S. of Lamlash.

Auchincloich.—ruined ancient castle and hamlet, SE. Ayrshire, 5¼ m. SW. of Cumnock. —**2. Auchincloich,** hamlet, S. Stirlingshire, 3½ m. NE. of Kilsyth.—**3. Auchincloich,** ham., E. Ayrshire, 2 m. NE. of Mauchline.

Auchincraw, vil., NE. Berwickshire, 3 m. NW. of Chirnside; P.O., called **Auchencrow.**

Auchindachy, pl. with ry. sta., G. N. S. R., Banffshire, 2¾ m. SW. of Keith.

Auchindarroch, seat, Argyllshire, near Lochgilphead.

Auchindinny, vil., seat, and ry. sta., N. B. R., in co. and 8½ m. S. of Edinburgh by road, on r. North Esk; pop. 377; P.O., **Auchendinny;** has extensive paper-mills.

Auchindoir and Kearn, par., W. Aberdeenshire, 8 m. SW. of Gartly sta.; 15,310 ac., pop. 1216; containing Lumsden P.O.

Auchindoune Castle, ancient ruin, Argyllshire, formerly the residence of the Bishops of Argyll, on Lismore island, Loch Linnhe, 4 m. W. of Lismore Cathedral.

Auchindown Castle, a ruined castle, mid. Banffshire, 2½ m. SE. of Dufftown.

Auchindrain, hamlet, Argyllshire, 6 m. SW. of Inveraray.

Auchingane, pl., SE. Stirlingshire, 3 m. SW. of Falkirk.

Auchingill, coast vil., NE. Caithness-shire, 10 m. N. of Wick.

Auchingilloch, an eminence (alt., 1514 ft.), Lanarkshire, 5¾ m. S. of Strathaven; meeting place for the conventicles of the Covenanters.

Auchingramont, a sub. of Hamilton, Lanarkshire.

Auchingree, hamlet, NE. Ayrshire, 2 m. SW. of Beith.

Auchinheglish House, Dumbartonshire, 2 m. NW. of Balloch ry. sta.

Auchinleck, par., town, seat, and ry. sta., G. & SW. R., Kyle dist., S. Ayrshire, on Lugar water, 4½ m. SE. of Mauchline—par., 24,141 ac., pop. 6605; town, pop. 2168; P.O., T.O. The dist. is rich in coals and minerals; alt. of ry. sta., 508 ft.

Auchinmully, or **Lower Banton,** vil., S. Stirlingshire, 2½ m. NE. of Kilsyth.

Auchinraith, sub. of Blantyre, NW. Lanarkshire.

Auchinroath, seat, E. Elginshire, 1½ m. NNW. of Rothes.

Auchinstarry, vil. in detached portion of Dumbartonshire, on Forth and Clyde Canal; pop. 587; extensive whinstone quarries.

Auchintibber, vil., Ayrshire, 4½ m. NE. of Kilwinning; pop. 585.

Auchintoul, seat, NE. Banffshire, ½ m. SW. of Aberchirder.

Auchintroig, hamlet, W. Stirlingshire, 1½ m. SW. of Buchlyvie ry. sta.

Auchlane, hamlet and rivulet, Kirkcudbrightshire, 3½ m. SW. of Castle-Douglas; the rivulet rises on Bengairn, and flows 4½ m. NW. to the Dee.

Auchlee, estate, N. Kincardinesh., 7½ m. N. of Stonehaven.

Auchleeks, seat and hamlet, NW. Perthshire, 8 m. W. of Blair Atholl; P.O.

Auchleven, vil., W. Aberdeenshire, 2½ m. S. of Insch; P.O.; has a carding and spinning mill.

Auchline House, seat, Perthshire, 4 m. SW. of Killin.

Auchlochan, seat and hamlet, Lanarkshire, 2 m. N. of Lesmahagow, on r. Nethan.

Auchlossan, quondam loch, Aberdeenshire, 4 m. NE. of Aboyne; since its draining, the reclaimed land has proved very fertile.

Auchmacoy, seat and ry. sta., G. N. S. R., NE. Aberdeenshire, 3¼ m. E. by N. of Ellon.

Auchmannoch, seat, Ayrshire, 5 m. NE. of Mauchline.

Auchmill, or **Auchmull,** town, in co. and 3 m. N. of Aberdeen; pop. 2231; in the vicinity are large granite quarries. See BUCKSBURN.

Auchmillan, vil., N. Ayrshire, 2 m. NE. of Mauchline.

Auchmithie, *q.s.* par. and fishing vil., E. Forfarshire, 3½ m. NE. of Arbroath; par., pop. 389; P.O., T.O.; lobster fishing is carried on.

Auchmore, pl., Lewis isl., Ross and Cromarty, 11 m. SW. of Stornoway.

Auchmuty and Balbirnie Mills, vil., 1¼ m. W. of Markinch, mid. Fifeshire, on r. Leven; pop. 335; has extensive collieries and paper-mills.

Auchnacraig. See ACHNACRAIG.

Auchnacree, seat, mid. Forfarshire, near Fearn.

Auchnagatt, vil. and ry. sta., G. N. S. R., E. Aberdeenshire, 7½ m. N. of Ellon; P.O., T.O.

Auchnagoul, hamlet, Argyllshire, 2½ m. SW. of Inveraray.

Auchnahow, strath, SE. Sutherlandshire, on W. side Kildonan par.; extending to Helmsdale Water.

Auchnarrow. See ACHNARROW.

Auchnasheen, hamlet and ry. sta., near centre of Ross and Cromarty, 27¾ m. W. of Dingwall by rail; P.O., T.O., called **Achnasheen.**

Auchnashellach, ry. sta., on H. R., Ross and Cromarty, 12¾ m. NE. of Strome Ferry; P.O., T.O. There is an extensive deer forest.

Auchnaskeoch, rivulet, Argyllshire, falling into Loch Fyne.

Auchriddle, hamlet and trout stream, N. Aberdeenshire, ½ m. WSW. of New,Deer.

Auchries, vil., E. Aberdeenshire, 7 m. SW. of Peterhead.

Auchter, affl. of r., South Calder, NE. centre of Lanarkshire, flowing crookedly from Bontyhillock to Bridgend.

Auchterarder, par. and market town (police burgh) with ry. sta., C. R., SE. Perthshire, 14 m. SW. of Perth—par., 11,168 ac., pop. 3159; police burgh and town, pop. 2276; P.O., T.O. Market day, *Saturday.* **A. Castle** and **A. House** are in the vicinity; alt. of ry. sta., 290 ft.

Auchterderran, par. and hamlet, SW. Fifeshire, 5 m. NW. of Kirkcaldy; 7874 ac., pop. 8626; the par. contains coal, iron, and limestone. There are weaving and linen industries.

Auchtergaven, par. and vil., in co. and 8 m. NW. of Perth; 13,056 ac., pop. 2018.

Auchterhouse, par. and vil. with ry. sta., C. R., SW. Forfarshire, 12½ m. NW. of Dundee; 6188 ac., pop. 547; P.O., T.O.; alt. of ry. sta., 494 ft. **A. House** is a seat with the ruins of an ancient castle.

Auchterless, par., vil., and ry. sta., G. N. S. R., NW. Aberdeenshire, 4 m. S. of Turriff; 16,826 ac., pop. 1787; P.O., T.O.

Auchtermuchty, par., royal and mun. burgh, and market town, with ry. sta., N. B. R., NW. Fifeshire, 4½ m. W. of Ladybank junction—par., 3531 ac., pop. 1884; royal and mun. burgh, pop. 637; town, pop. 1387; P.O., T.O. Market day, *Monday.* It has spinning-mills, bleaching works, distilleries, &c., and was the birthplace of John Glass (1695–1773), the founder of the religious sect called the Glassites.

Auchtertool, par. and vil., SW. Fifeshire, 4 m. W. of Kirkcaldy; 2733 ac., pop. 742; P.O., T.O.; mining is carried on. There is a distillery.

Auchtertyre, vil., ¾ m. W. of Newtyle, SW. Forfarshire.

Auchtertyre Hill, eminence, SW. Ross and Cromarty, 1 m. NE. of Lochalsh; alt., 1000 ft.

Auckland St. Andrew, par., S. Durham, adjacent to the town of Bishop-Auckland; par., 1275 ac., pop. 3508.

Auckland St. Helen, par., S. Durham, 2½ m. SW. of Bishop-Auckland; par., 1510 ac., pop. 932; there are large collieries in the neighbourhood.

Auckland, West, par. and vil. with ry. sta., N. E. R., S. Durham, 2¾ m. SW. of Bishop-Auckland; 3407 ac., pop. 3702; has a large brewery.

Auckley, par., S. div. N. R. Yorkshire, 5 m. SE. of Doncaster; 2088 ac., pop. 244; P.O.

Aucloggeen, hamlet, co. Galway, near SW. shore of Lough Corrib.

Audenshaw, urb. dist. and par. with ry. sta., L. & NW. R., SE. Lancashire, 5½ m. E. of Manchester; urb. dist. and par., 1241 ac., pop. 7216; P.O.; cotton-mills and engineering works give employment to large numbers.

Audleby, hamlet, N. Lincolnshire, on the Wolds, 1 m. N. of Caistor.

Audlem, par. and market town with ry. sta., G. W. R., W. Cheshire, 5½ m. S. of Nantwich; par., 2348 ac., pop. 1455; P.O., T.O. Market day, *Thursday.*

Audley, urb. dist. and par. with ry. sta., N. S. R., Staffordshire, 8¾ m. NW. of Newcastle-under-Lyme; urb. dist. and par., 8313 ac., pop. 13,683; P.O., T.O.; mining is largely engaged in.

Audley, a locality with ruins of a castle, co. Down, W. coast of Lough Strangford, 8 m. NE. of Downpatrick.

Audley End, pl. with sta., G. E. R., NW. Essex, 1¾ m. SW. of Saffron Walden; P.O. Near it is the seat called **A. End,** the property of Lord Braybrooke, occupying the site of a Benedictine priory built in 1136.

Augh——. See also AGH—— and AH——.*

Aughacasla, ry. sta., Tralee and Dingle Ry., W. co. Kerry, 10 m. SW. of Tralee.

Aughaderry, hamlet, N. co. Monaghan, near Aughnacloy.

Aughafatten, pl., co. Antrim, 8 m. NE. of Ballymena; P.O.

Aughagallen. See AGHAGALLON.

Aughaglorah, pl., N. co. Galway, 3½ m. W. of Tuam.

Aughamore, vil., E. co. Roscommon, 4 m. SW. of Dromod ry. sta.; P.O.

Aughamullen, pl., N. co. Armagh, 3 m. from Maghery; P.O.

Aughaval. See OUGHAVAL.

Aughavoe. See AGHABOE.

Aughaward, ham., mid. co. Fermanagh, near Enniskillen.

Aughclogun. See AUCLOGGEEN.

Augher, vil., seat, and ry. sta., Clogher Valley Ry., S. co. Tyrone, 8¾ m. W. of Aughnacloy, on r. Blackwater; pop. 278; P.O., T.O.

Aughinish.—peninsula and vil., N. co. Clare, on S. side of Galway Bay; the vil. (also called Newquay) is a bathing resort.—**2. Aughinish,** par., NE. co. Donegal, containing part of Ramelton town; 9192 ac., pop. 2156; consists of 2 sections, 2¼ m. apart from each other; there are flour-mills, bleachfields, and linen mfrs.—**3. Aughinish,** isl. in the above par.—**4. Aughinish,** isl. in r. Shannon, in co. and 18 m. below Limerick.

Aughintain, pl. and seat, S. co. Tyrone, 3 m. W. of Clogher; P.O.

Aughnacliffe, pl., co. Longford, 6 m. N. of Granard; P.O.

Aughnacloy, market town with ry. sta., Clogher Valley Ry., S. co. Tyrone, on the left bank of the Blackwater, 12½ m. SW. of Dungannon; pop. 974; P.O., T.O. Market day, *Wednesday.*

Aughnagurgan, lough, W. border of co. Armagh; is the source of the Callen r.

Aughnasheelan, pl., mid. co. Leitrim, 3 m. NW. of Ballinamore; P.O.

Aughnish. See AUGHINISH.

Aughniss, rivulet, co. Mayo, running about 10 m. from Nephin Bog mts. to Tullochan Bay.

Aughrim.—par. and vil., E. co. Galway, 5 m. SW. of Ballinasloe ry. sta.—par., 7251 ac., pop. 739; vil., pop. 256; P.O., T.O. Near the vil. was fought, on 12th July 1691, the last battle between the forces of James II. and those of William III., in which action the Irish general, St. Ruth, was slain.—**2. Aughrim,** par., N. co. Roscommon, 4 m. S. of Carrick-on-Shannon; 8119 ac., pop. 1236.—**3. Aughrim,** vil. with ry. sta., D. W. & W. R., S. co. Wicklow, 8 m. SSW. of Rathdrum by road and 49¼ m. SSW. from Dublin by rail, on the r. A.; pop. 268; P.O., T.O.—**4. Aughrim,** the most southerly of the 3 headstreams of the r. Ovoca, co. Wicklow, running 14 m. from the Lugnaquila mt. to the second "meeting of the waters," 3 m. above Arklow.

Aughris, seat, NW. co. Sligo; post-town, Dromore.

Aughtermoy, hamlet, N. co. Tyrone, near Dunnamanagh.

Aughton, par. and ry. sta. (**Town Green and Aughton**), L. & Y. R., SE. Lancashire, 2¾ m. SW. of Ormskirk; 4612 ac., pop. 3517; P.O., T.O.—**2. Aughton,** hamlet, S. Wilts, 4½ m. NW. of Ludgershall.—**3. Aughton,** par. and vil., E. R. Yorkshire, 7 m. NE. of Selby; par., 1947 ac., pop. 134. The ancient castle was the seat of the family of Aske, of whom Sir Robert Aske was executed as

* The prefixes *Ah, Ach, Auch, Agh, Augh,* are of Celtic origin, and mean a field.

the leader of the insurrection called "The Pilgrimage of Grace."—**4. Aughton,** vil., W. R. Yorkshire, 1 m. E. of Woodhouse ry. sta.; P.O., T.O.

Augrès, Jersey, 2 m. N. of St. Heliers; P.O.

Augustus, Fort. See FORT-AUGUSTUS.

Auldbar Road, ry. sta., C. R., mid. Forfarshire, 2¼ m. NW. of Guthrie junction; in the vicinity is the old fortalice of **Auldbar Castle,** now converted into a modern mansion; alt. of ry. sta., 204 ft.

Auldclune, hamlet, Perthshire, on r. Garry, 2 m. SE. of Blair-Atholl.

Auldearn, coast par. and vil. with ry. sta., H. R., in co. and 2½ m. SE. of Nairn—par., 14,035 ac., pop. 1292; vil., pop. 313; P.O., T.O. Here, in 1645, Montrose defeated the Covenanters under the command of John Hurry.

Auldfield, portion of Pollokshaws town, Renfrewshire.

Auld Gang, ancient lead mines, N. R. Yorksh., near Muker.

Auldgirnaig, hamlet, N. Perthshire, on r. Garry, 4 m. NW. of Pitlochry.

Auldgirth, hamlet with ry. sta., G. & SW. R., in co. and 7½ m. NW. of Dumfries; P.O., T.O.; alt. of sta., 141 ft.

Auldhill, hill, NW. Ayrshire, W. Kilbride par.; has remains of a watch-tower.

Auldhouse.—hamlet and colliery, Lanarkshire, 3 m. S. of East Kilbride; P.O.—**2. Auldhouse,** rivulet, E. Renfrewshire, flowing 5½ m. NE. to the White Cart at Pollokshaws.

Auldmuir, pl. with extensive limeworks, NW. Ayrshire, 2 m. W. of Dalry.

Auldna, coalfield, E. Ayrshire, New Cumnock par.

Auldnachuirn, brook, joining the r. Lossie, 1½ m. SE. of Dallas, Elginshire.

Auld Wick Castle, old fort, in par. and 1¾ m. SE. of Wick, Caithness-shire; stands on cliffs overlooking Wick Bay, and is commonly called "The Old Man of Wick."

Auld Wives' Lift, a famous cromlech, SW. Stirlingshire, 3 m. SW. of Lennoxtown; commands view of both Forth and Clyde Firths.

Aulich, hamlet, NE. Perthshire, on N. side of Loch Rannoch, and 3½ m. W. of Kinloch Rannoch.

Aultbea, coast hamlet, NW. Ross and Cromarty, on E. side of Loch Ewe, 5 m. NE. of Poolewe; P.O.

Ault Dearig, small r., Isle of Skye, Inverness-shire, affl. of Sligachan.

Aultgrande, or **Glass,** small r., E. Ross and Cromarty, flowing from Loch Glass 7 m. SE. to the Cromarty Firth.

Aultguish, stream, Inverness-shire, entering NW. side of Loch Ness; has a waterfall of 100 ft.

Ault Hucknall, par. and vil., E. Derbyshire, 6½ m. SE. of Chesterfield; 4428 ac., pop. 1582.

Aultkollie, ravine, E. Sutherlandshire, lying between Brora and Port Gower.

Aultmore, ham. with ry. sta., H. R., N. Banffsh., 2 m. NE. Keith; has a distillery. **A. Burn** runs 5½ m. S. to r. Isla.

Aultnacaillich, pl. and waterfall of 500 ft., N. Sutherlandshire, 11½ m. NW. of Altnaharra; birthplace of the Highland poet, Rob Donn (1714–1778).

Aultnacealgach, pl., on SW. border of Sutherlandshire, 10 m. NW. of Oykel Bridge.

Aultnaharrie, ferry, on Loch Broom, Ross and Cromarty.

Aultsigh, stream, Inverness-shire, entering NW. side of Loch Ness.

Aunascaul, ry. sta., Tralee & Dingle Ry., co. Kerry. See ANASCAUL.

Aunby, par. and vil., S. Lincs., 2 m. from Little Bytham ry. sta. and 5½ m. SW. of Bourn; 664 ac., pop. 32; P.O.

Aunsby, par., S. Lincolnshire, 5¼ m. SW. of Sleaford; 1269 ac., pop. 104.

Auquhirie, ham., E. Kincardinesh., 3 m. W. of Stonehaven.

Ausdale, hamlet and rivulet, SE. Caithness-shire, 4 m. SW. of Berriedale.

Auskerry, one of the Orkney islands, 2½ m. S. of Stronsay island; pop. 9; it affords slight pasturage for sheep and cattle, and has a lighthouse.

Aust, par. and vil., W. Gloucestershire, 3½ m. SW. of Thornbury; 1222 ac., pop. 150; P.O.

Austerfield, par. and vil., S. div. W. R. Yorkshire, 1½ m. NE. of Bawtry; 2784 ac., pop. 293; has remains of a Roman camp.

Austerland, vil., S. div. W. R. Yorksh., 1½ m. E. of Oldham.

Austerson, par., W. Cheshire, 1½ m. S. of Nantwich; 950 ac., pop. 53.

Austhorpe, par. and seat, E. div. W. R. Yorkshire, 4 m. E. of Leeds; 855 ac., pop. 186. Smeaton, the civil engineer, was born here in 1724.

Austhwaite, par. and vil., W. Cumberland, 6 m. NE. of Ravenglass. See BIRKER.

Austindyke, hamlet, SE. Lincs., 6½ m. NE. of Crowland.

Austonley, par., S. div. W. R. Yorkshire, 6 m. SW. of Huddersfield; 1273 ac., pop. 1388; has woollen mills.

Austrey, par. and vil., N. Warwickshire, 6 m. NE. of Tamworth; 2125 ac., pop. 329; P.O.

Austwick, par. and seat, N. div. W. R. Yorkshire, 4½ m. NW. of Settle; 7921 ac., pop. 454; P.O., T.O.

Autelets, The, detached groups of rocks, near Sark, island off Guernsey.

Authorpe, par. and vil. with ry. sta., G. N. R., E. Lincolnshire, 6 m. SE. of Louth; 941 ac., pop. 125; P.O.

Authorpe Row, hamlet, mid. Lincs., 1½ m. E. of Mumby.

Avean, or **Avaghon, Lough,** lake, in co. and 12 m. S. of Monaghan.

Avebury, or **Abury,** par., vil., and seat of Lord Avebury, N. Wilts, 6 m. W. of Marlborough; 4690 ac., pop. 588; P.O., T.O. The vil. occupies the site of what is said to have been a Druidical temple, the remains of which form one of the most remarkable stone circles in England. In the neighbourhood are many cromlechs and other antiquities.

Aveley, par. and vil., S. Essex, 2 m. from Purfleet sta. and 7 m. SE. of Romford; 2968 ac., pop. 1060; P.O., T.O.

Aven, r., Aberdeenshire and Kincardineshire. See AAN.

Avenbury, par., NE. Herefordshire, 1½ m. SE. of Bromyard; 2912 ac., pop. 334.

Avendhu, northern section of r. Forth, Stirlingshire; joins the Duchray at Aberfoyle, where the streams unite to form the Forth.

Avening, par., mid. Gloucestershire, 6 m. SE. of Stroud; 3724 ac., pop. 917; P.O., T.O.

Avenis, hamlet, E. Gloucestershire, 4¼ m. E. of Stroud.

Aven-nan-geran, small r., Harris, Inverness; falls into Loch Finsbay.

Avenue, sta., L. & NW. R., in Leamington, Warwicksh.

Averham, par., S. Notts., 2 m. NW. of Newark, on r. Trent; par., 2169 ac., pop. 130.

Avernish, hamlet, SW. Ross and Cromarty, on Lochalsh.

Aveton Gifford, par. and vil., S. Devon, on r. Avon, 4 m. NW. of Kingsbridge and 7 m. S. of Wrangaton sta., G. W. R.; 3948 ac., pop. 663; P.O., T.O.

Avich, loch (3¼ m. by ¾ m.), mid. Argyllshire, 1¼ m. W. of Loch Awe; there is excellent trout fishing.

Aviemore, vil. with ry. sta., H. R., NE. Inverness-shire, 12½ m. SW. of Grantown and 83¼ m. NW. of Perth; P.O., T.O.; is a well-known holiday resort; alt. of ry. sta., 697 ft.

Avill, hamlet, W. Somerset, 1 m. S. from Dunster.

Avington.—par., SW. Berks., on r. Kennet, 2½ m. E. of Hungerford; 1185 ac., pop. 97.—**2. Avington,** par. and seat, N. Hants, 5 m. NE. of Winchester; 2953 ac., pop. 232; P.O.

Avishayes.—seat, Dorset; post-town, Shaftesbury.—**2. Avishayes,** seat, S. Somerset, 2 m. E. of Chard.

Avoca. See OVOCA.

Avoch, par. and fishing vil. with ry. sta., H. R., in Black Isle, E. Ross and Cromarty, 1¾ m. SW. of Fortrose—par., 8030 ac., pop. 1852; vil., pop. 1150; P.O., T.O.; headquarters of a small fishing fleet; small trade in grain and wood.

Avon.—hamlet, S. Wilts, 2 m. NW. of Salisbury.—**2. Avon,** hamlet, S. Hants, 4 m. N. by W. of Christchurch.—**3. Avon,** r., S. Devon; rises in Dartmoor Forest, flows 22 m. SE. to the English Channel at Thurlestone.—**4. Avon,** r., NW. Glamorgan; flows 15 m. SW. through a colliery dist. to the Bristol Channel at Aberavon.—**5. Avon,** affl. of the Usk, at Caerleon, Monmouthshire, 16 m. long.—**6. Avon,** or **East Avon,** r., Wilts and Hants; rises 2¾ m. E. of Devizes, Wilts, flows past Salisbury to the English Channel at Christchurch, is 48 m. long, and is navigable to Salisbury.—**7. Avon,** or **Lower Avon,** r., Gloucestershire, Wilts, and Somerset; it rises near Tetbury, on SE. border of Gloucestershire, and flows through the above cos. and past Bristol to the Bristol Channel at Avonmouth. It is 75 m. long, and is navigable to Bristol (8 m.) for large vessels, and to Bath (12 m.) for vessels of small draught. It is noted for its high tides—spring tides often reaching 40 ft.—**8. Avon, Little,** or **Middle Avon,** r., W. Gloucestershire; rises on the Cotswold Hills, near Alderley, flows NW. to the Severn estuary near Berkeley, and is 15 m. long.—**9. Avon,** or **Upper Avon,** r.; rises near Naseby, Northamptonshire, and flows through Leicestershire, Warwickshire, Worcestershire, and Gloucestershire, to a confluence with r. Severn at Tewkesbury. It is 96 m. long, and is navigable for small vessels to Evesham. Its chief affluents are the Alne, Leame, Stour, Sow, and Swift.

Avon.—r., in Banffshire; rising in Loch A'an, it flows 30 m. N. to the Spey at Ballindalloch.—**2. Avon,** r., in cos. Dumbarton, Stirling, and Linlithgow, flowing 18 m. E., NE., and NW. to the Firth of Forth near Grangemouth.—**3. Avon,** affl. of r. Clyde at Hamilton, Ayrshire, and Lanarkshire, 28 m. long.

Avon Bank, seat, Worcestershire, near Pershore.

Avon, or **Aven,** loch. See A'AN.

Avonbeg, the middle one of the 3 headstreams of the Ovoca, co. Wicklow, running about 16 m. from Lake Finogefin to a confluence with the Avonmore and the formation of the Ovoca, "The meeting of the waters," at a point 4 m. S. of Rathdrum.

Avonbridge, vil. with ry. sta., N. B. R., SE. Stirlingshire, on r. Avon, 3½ m. NE. of Slamannan; pop. 510; P.O., T.O.

Avonbuoy. See ANNABUOY.

Avon Cliffe, seat, Warwicksh.; post-tn., Stratford-on-Avon.

Avondale, par., containing Strathaven town, W. Lanarkshire; 37,560 ac., pop. 5773; it contains Auchengilloch and Drumclog, famous in Covenanting annals, and the picturesque ruined seat of **A. Castle,** wherein Anne Duchess of Hamilton found shelter during the invasion of Scotland by Oliver Cromwell. The par. contains the remains of the Caledonian forest, and has good grouse moors.

Avondale, seat, mid. co. Wicklow, on the r. Avonmore, 1 m. S. of Rathdrum.

Avon Dassett, par. and vil., S. Warwickshire, 1½ m. SW. of Fenny Compton sta. and 6½ m. NW. of Banbury; 1435 ac., pop. 228; P.O.

Avonhead, vil., N. Lanarkshire, 6 m. NE. of Airdrie; pop. 399.

Avonholm, seat, W. Lanarkshire, ½ m. W. of Stonehouse.

Avonmore, the N. headstream of the Ovoca, co. Wicklow, running about 14 m. along the vale of Clara to "The meeting of the waters," 4 m. below Rathdrum.

Avonmouth.—hamlet, S. Devon, 4½ m. W. of Kingsbridge.—**2. Avonmouth,** seaport with ry. sta. (**Avonmouth Dock**), M. & G. W. R., Gloucestershire, at the mouth of r. Avon, 6¼ m. NW. of Bristol; P.O., T.O.; there is a large shipping business in cattle and meat at the docks, which belong to the Bristol Corporation. An important new dock was inaugurated in 1902.

Avon, Nether. See NETHER AVON.

Avonsuidh, or **Fin Castle,** a seat of the Earl of Dunmore, Inverness-shire, on W. coast of Harris island.

Avontar, r., co. Tipperary. See ANNER.

Avontoun, seat, in co. and 1½ m. W. of Linlithgow.

Avon Tyrell, seat, SW. Hants; post-town, Ringwood.

Avonwick, ry. sta., G. W. R., S. Devon, 2½ m. S. from Brent; P.O., T.O.

Awbeg, or **Awinbeg.**—r., chiefly of the N. div. of co. Cork; rising in co. Limerick, it flows about 25 m. through co. Cork to the Blackwater at Bridgeton. Near its banks stands the ruined castle of Kilcoleman, once the residence of the poet Spenser, who sang of the river as "the gentle Mulla."—**2. Awbeg,** or **Shawnah,** rivulet, co. Cork, running 11 m. S. to the Lee at a point 3 m. from Cork.

Awbridge, hamlet and seat, S. Hants, 2½ m. NW. of Romsey; P.O.

Awe.—loch, N. Argyllshire; extends 24 m. NNE. to the base of Ben Cruachan, is proportionately very narrow, and exhibits great variety of scenery; alt. above sea level, 117 ft.; greatest depth, 307 ft. **Loch Awe,** ry. sta., C. R., stands at head of loch.—**2. Awe,** r., Argyllshire, flowing 4 m. from Loch Awe through the Pass of Brander to Loch Etive.—**3. Awe,** loch, Assynt par., Sutherlandshire; is weedy, but contains fine trout.

Awinbanna, rivulet, co. Wexford. See OWENAVORRAGH.

Awinea. See OWENEA.*

Awinigarry, rivulet and large bog, near W. border of co. Kerry; the rivulet, rising on SW. of Sugarloaf hill, flows N. 6 m. to the Laune. The bog has an area of 2162 ac.

Awinmore. See OWENMORE.

Awkley. See AUCKLEY.

Awliscombe, par. and vil., N. Devon, 2 m. NW. of Honiton; 2626 ac., pop. 465; P.O.

Awre, urb. dist. and par. with ry. sta., G. W. R., W. Gloucestershire, 3¼ m. SE. of Newnham; urb. dist. and par., 4329 ac., pop. 1096; P.O.

Awsworth, par. with ry. sta., G. N. R., in co. and 7½ m. NW. of Nottingham; 367 ac., pop. 1529; P.O.; contains brick-yards, ironworks, and collieries.

Axbridge, par. and small town with ry. sta., G. W. R., NW. Somerset, 9½ m. NW. of Wells; 561 ac., pop. 933; P.O., T.O. Market days, *Tuesday* and *Saturday.* Market gardening is an important industry.

Axe.—r., mid. Somerset; rises on Mendip Hills, flows NW. to the Bristol Channel at Uphill Bay, and is 25 m. long.—**2. Axe,** r., of Dorset and Devon; rises near Cheddington in Dorset, flows 21 m. SW. to the English Channel at Axmouth, and is navigable for 4 m.

Axe Edge Hill, hill, N. Derbyshire, 1½ m. SW. of Buxton; alt., 1810 ft.; in the neighbourhood, on the highest point of the Macclesfield Road, stands the "Cat and Fiddle" Inn, the highest licensed house in the kingdom.

Axford, hamlet, N. Wilts, 3 m. ENE. of Marlborough.

Axholme, Isle of, a flat and formerly marshy tract, 18 m. long and about 5 m. broad, in extreme NW. of Lincolnshire, encircled by the r. Trent, Don, Thorne, and Idle.

Axminster, par. and market town with ry. sta., L. & SW. R., on r. Axe, 27 m. NE. of Exeter and 144½ m. SW. of London by rail; 6867 ac., pop. 2906; P.O., T.O. Market day, *Thursday.* It was once famous for its mfrs. of carpets, but now depends on its brush factories, saw- and corn-mills. There is also an iron foundry. Buckland, the geologist, was born here in 1784.

Axmouth, par. and fishing vil., E. Devon, 1½ m. SE. from Colyford ry. sta., and 6 m. SW. of Axminster; 4244 ac., pop. 643; P.O. There is a coastguard sta.

Axton, pl., NW. Flintshire, 6½ m. NE. of Rhuddlan.

Axwell Park, seat, N. co. Durham, on r. Derwent, 2 m. S. of Blaydon. There is a colliery in the dist.

Aycliffe, Great, par. and vil. with ry. sta., N. E.R., S. co. Durham, 5½ m. N. of Darlington; par., 2078 ac., pop. 758; P.O., T.O.

Aycliffe, School. See SCHOOL AYCLIFFE.

Aydon, par., S. Northumberland, 2 m. NE. of Corbridge; 1227 ac., pop. 90.

Aydon Castle, par., S. Northumberland, 1½ m. of N. Corbridge; 415 ac., pop. 21. In vicinity is the ruin of **Aydon Castle,** with a tower 60 ft. high.

Ayford, hamlet, S. Gloucestershire, 2½ m. S. of Marshfield.

Aylburton, par., W. Gloucestershire, 1 m. W. of Lydney; 1890 ac., pop. 731; P.O.

Ayle, ham., SW. Northumberland, 1½ m. E. of Kirkhaugh.

Ayle, or **Aile.**—pl., W. co. Mayo, 4 m. E. of Westport; P.O., T.O.—**2. Ayle,** rivulet, co. Mayo, flowing about 13 m. to Lough Mask.

Aylesbeare, par. and vil., E. Devon, 2½ m. from Broad Clyst ry. sta. and 8 m. E. Exeter; 2878 ac., pop. 235; P.O.

Aylesbury, urb. dist., market town, and par., with ry. sta., L. & NW. & G. W. & Met. R., Bucks, 17 m. SE. of Buckingham and 38 m. NW. of London by rail; urb. dist. and par., 3288 ac., pop. 9243. Market day, *Saturday.* Mfrs. of lace and straw-plaiting are carried on. Great numbers of ducks are reared for the London market. P.O., T.O. There is extensive dairy produce.

Aylesbury (or **Mid**) **Division,** parl. div. of Bucks; pop. 56,991.

Aylesby, par. and vil., N. Lincolnshire, 2 m. SW. of Great Coates sta. and 4½ m. SW. of Great Grimsby; 2134 ac., pop. 111.

Aylesford, par. and vil. with ry. sta., SE. and C. R., mid. Kent, 3½ m. NW. of Maidstone and 37¾ m. SE. of London by rail; 4056 ac., pop. 2678; P.O., T.O. It has a large stoneware pottery and brick, lime, and cement works. In vicinity are several remains of antiquity.

Aylesford Green, ham., SE. Kent, 1 m. N. Willesborough.

Aylestone, vil., in co. and 2½ m. SW. of Leicester; P.O.

Aylmerton, par., N. Norfolk, 3 m. SW. of Cromer; 1697 ac., pop. 277; P.O.

Aylort, sea loch, SW. coast of Inverness-shire, between the dists. of Arisaig and Moidart; good anchorage close off shore.

Aylsham, par. and market town with ry. stas., G. E. & M. & G. N. J. R., Norfolk, on r. Bure, 5½ m. SW. of North Walsham and 12 m. NW. of Norwich; 4330 ac., pop. 2471; P.O., T.O. Market day, *Tuesday.*

Aylton, par., E. Herefordshire, 3½ m. W. of Ledbury; 839 ac., pop. 79.

Aylworth, hamlet, E. Gloucestershire, 6½ m. SW. of Stow.

Aymestrey, par. and vil., N. Herefordshire, on r. Lugg, 5½ m. NW. of Leominster; 6441 ac., pop. 477; P.O., T.O. Near the vil. are traces of a Roman camp.

Aynhoe, par., seat, and vil., with ry. sta., G. W. R., S. Northamptonshire, 6 m. SE. of Banbury; 2542 ac., pop. 445; P.O., T.O., called **Aynho.** There is a chalybeate spring.

* *Aw, Awin, Ow,* and *Owen* are corrupt forms of *Aven, Avon,* or *Abhin,* a rivulet or winding stream.

Ayot St. Lawrence, par. and seat, Herts, 1½ m. NW. of Ayot St. Peter; 751 ac., pop. 99; P.O.

Ayot St. Peter, par. with ry. sta. (**Ayot**), G. N. R., and seat, Herts, 4½ m. N. of Hatfield; 1093 ac., pop. 221; P.O.

Ayr.—par., parl., mun., and royal burgh, and co. town of Ayrshire, with ry. sta., C. & G. & SW. R., at mouth of r. Ayr, 41½ m. SW. of Glasgow, 87½ m. SW. of Edinburgh—par., 12,494 ac., pop. 31,537; parl. burgh, pop. 26,907; royal burgh, pop. 10,177; mun. burgh, pop. 28,697; town, pop. 29,101. Market days, *Tuesday* and *Friday*. The town is connected with Newton and Wallaceton on N. side of the r. by the "Auld Brig" and "New Brig," celebrated by Burns. There are mfrs. of carpets, woollen goods, and leather; iron foundries, engineering works, chemical works, lace goods factories, and shipbuilding yards. It has extensive docks; coal, iron, farm produce, leather, and ale are the chief exports. The fisheries and the shipping are important. The harbour has a wet dock and slip and there are two lighthouses with 3 lights. (For statistics, see APPENDIX.) The cattle market, into which a line runs, stands S. of the railway sta. There are still some fragments of the ramparts of the Fort of Ayr, which was built by Cromwell in 1652. At the S. end of the town is the racecourse, where the Western Meeting takes place annually in September. The famous road engineer Macadam was born in Ayr 1756. It unites with Irvine, Campbeltown, Inveraray, and Oban in returning 1 member to Parl.—**2. Ayr,** r., of Ayrshire; rising in Muirkirk par., it flows 38 m. W. to the Firth of Clyde at Ayr (where its estuary forms the harbour).

Ayr Parliamentary District of Burghs, consists of Ayr and Irvine in Ayrshire, and Campbeltown, Inveraray, and Oban in Argyllshire.

Ayre, Point of, at N. extremity of Isle of Man, on which stands a lighthouse with a revolving one-minute light, visible at a distance of 16 m.

Ayron, or **Aeron,** r., Cardiganshire, flows S. then NW. 17 m. to Cardigan Bay at Aberaeron.

Ayr Road, sta. See DALSERF.

Ayrshire, a maritime co. in the SW. of Scotland, adjoining the cos. of Renfrew, Lanark, Dumfries, Kirkcudbright, and Wigtown. It is in the shape of a crescent, with the concave side, measuring about 70 m., adjacent to the Firth of Clyde. Its greatest breadth, across the middle, is 30 m. Area, 1132.1 sq. m., or 724,523 ac. Pop., civ. co., 254,468, or 225 persons to each sq. m.; pop., admin. co., 181,776. The coast in the S. is rocky and destitute of natural harbours, but becomes low and sandy northwards from Ayr. The lofty islet of Ailsa Craig is comprised in this co. The surface slopes with slight undulations from the landward border, which is hilly in most parts, and is mountainous in the SE., the greatest height in the co. being Blackcraig Hill, alt., 2298 ft. The soil is various, sandy near the coast, of a rich clay in the middle parts, and moor in the uplands. The rivers are the Garnock, Irvine, Ayr, Doon, Girvan, and Stinchar, none of them navigable. The largest lake is Loch Doon, on the SE. border. The minerals are coal, iron, limestone, and sandstone, all of which are extensively worked. The co. is famous for dairy produce and a fine breed of cows. The mfrs. are valuable, and include woollen, cotton, iron, and earthenware. (For agricultural statistics, see APPENDIX.) The entire co. and especially the district of Kyle, his birthplace, is indissolubly connected with the name of Robert Burns, the poet. The co. comprises 44 pars., the parl. and police burghs of Ayr and Irvine (part of the Ayr Burghs—1 member), the parl. and police burgh of Kilmarnock (part of the Kilmarnock Burghs—1 member), and the police burghs of Ardrossan, Cumnock and Holmhead, Darvel, Galston, Girvan, Kilwinning, Largs, Maybole, Newmilns and Greenholm, Saltcoats, Stewarton, and Troon. For parl. purposes it is divided into 2 divs., viz., North and South, 1 member for each div.

Aysgarth, par. and vil. with ry. sta., N. E. R.; N. R. Yorkshire, 7½ m. W. of Leyburn, on r. Ure; 1214 ac., pop. 273; P.O.; T.O.; alt. of sta., 640 ft. In the vicinity is a fine fall of the Ure, called **Aysgarth Force.** Has public school ¾ m. S. of Tervaulx sta. (**Wensleydale**).

Ayshford, hamlet, E. Devon, 3 m. SW. of Burlescombe.

Ayston, par. and seat, S. Rutland, 1 m. NW. of Uppingham; 904 ac., pop. 70.

Aythorp Roding, par., NW. Essex, on r. Roding, 5 m. SW. of Dunmow; 1394 ac., pop. 213; P.O. **Aythorpe.**

Ayton, vil. and seat, N. R. Yorkshire, 2½ m. NE. of Stokesley. Has agricultural school, tannery, and flour mill.

Ayton, coast par. and vil. with ry. sta., N.B.R., in co. and 7¼ m. NW. of Berwick—par., 6703 ac., pop. 1629; vil., pop. 609; P.O., T.O. Market day, *Thursday*. The par. contains a sawmill and a tannery. The seat of **A. Castle,** built on site of historical ancient fortalice, is here, and in the neighbourhood traces of several ancient camps may be observed.

Ayton Bank, N. co. Durham. See EIGHTON BANK.

Ayton, East and **West,** 2 pars., N. R. Yorkshire, 4 and 5 m. SW. of Scarborough, with ruined keep of a castle—E. A., 2495 ac., pop. 353; W. A., 2338 ac., pop. 372.

Ayton, Great and **Little,** 2 pars., N. R. Yorkshire, 3 m. NE. of Stokesley—G. A., 3590 ac., pop. 1674; L. A., 1378 ac., pop. 124.

Azenby, vil., N. R. Yorkshire, 5½ m. SW. of Thirsk.

Azerley, par. and seat, E. div. W. R. Yorkshire, 4½ m. NW. of Ripon; 4002 ac., pop. 438.

B

Ba.—isl., Applecross par., SW. Ross and Cromarty.—**2. Ba,** loch (2½ m. by 1 m.) and r., on Rannoch Moor, 15 m. NE. of Dalmally, NE. Argyllshire; there is excellent trout fishing.—**3. Ba,** or **Bahill,** a wooded hill, NW. Aberdeenshire, 1½ m. SE. of Huntly; alt., 700 ft.—**4. Ba,** loch (2 m. by ½ m.) and rivulet, in Mull isl., Argyllshire.

Babbicombe, or **Babbacombe,** eccl. dist. and coast vil. with well-known bay, SE. Devon, 1½ m. NE. of Torquay; pop. of dist. 1784; P.O., T.O.

Babcary, par. and vil., mid. Somerset, 3¾ m. NE. of Ilchester; 2412 ac., pop. 277; P.O.

Babel, pl., Carmarthenshire, 5 m. from Llandovery; P.O.

Baberton, golf course and seat, in co. and 5 m. SW. of Edinburgh; the course lies N. of Juniper Green vil.

Babingley, par., NW. Norfolk, 1½ m. N. of Castle Rising; 861 ac., pop. 92.

Babington, par. and seat, E. Somerset, 5 m. NW. of Frome; 606 ac., pop. 157; coal and coke works.

Bablock Hythe, ferry on r. Isis, Oxfordshire, 4 m. by road and 7½ m. by river SW. of Oxford.

Babraham, par. and vil. with seat, S. Cambridgeshire, near Gog Magog Hills, 6½ m. SE. of Cambridge; 2387 ac., pop. 308; P.O.

Babthorpe. See MENTHORPE-WITH-BOWTHORPE.

Babworth, par. and vil. with seat, N. Notts, 1½ m. W. of East Retford; 6344 ac., pop. 760; P.O.

Babylon, hamlet, S. Flintshire, 3 m. NE. of Caergwrle.

Bach-beg and **Bach-More,** 2 of the Treshnish Isles, W. of Mull, Argyllshire, off mouth of Loch Tuadh.

Bache.—par. and seat, W. Cheshire, 1½ m. N. of Chester; 96 ac., pop. 36.—**2. Bache,** pl., SE. Denbighshire, 1 m. SW. of Llangollen.

Bache and Norton, pl., S. Shropshire, 6½ m. SE. of Church Stretton.

Bacheldre, pl., in co. and 1 m. SE. of Montgomery.

Bach Hill, eminence, Radnor Forest, E. Radnorshire; alt., 2002 ft.

Bachie, pl., N. Montgomeryshire, near Llanfyllin.

Bach Mill, hamlet, S. Shropshire, 2 m. S. from Munslow.

Bachnagairn Falls, a series of cascades on the r. South Esk, on NW. border of Forfarshire.

Bachnagairn and Glenmuick, deer forest on borders of Aberdeenshire and Forfarshire.

Bachrhyd. See BOUGHROOD.

Bachuil, hamlet, Argyllshire, in N. of Lismore isl.; P.O.

Bachwell. See BACKWELL.

Bachwy, or **Machwy,** affl. of r. Wye, Radnorshire; 10 m. long. It joins the Wye 6 m. below Builth.

Bachygraig, vil., W. Flintshire, near St. Asaph.

Bachymbyd, pl., E. Denbighshire, 3 m. NW. of Ruthin.

Bach-ynys, an islet, in mouth of r. Llwchwr, SE. Carmarthen, 3½ m. E. of Llanelly.

Back.—vil., Lewis isl., Ross and Cromarty, in par. and 7 m. NE. of Stornoway; pop. 648; P.O., T.O.—**2. Back,**

small stream, in Pittencrieff Glen, Fifeshire, near Dunfermline.—**3. Back,** small stream, in valley of Pluscardine, NW. Elginshire.

Backaland, hamlet with bay, S. Eday isl., Orkney; P.O.

Backaskail, bay, in Sanday isl., Orkney; produces great quantities of shell-fish.

Backbarrow, locality, on border of Lancashire, 8 m. SW. of Kendal; P.O.; large gunpowder works and ironworks.

Backford, par. with seat, W. Cheshire, 3½ m. N. of Chester; par., 765 ac., pop. 141; P.O.

Backies, hamlet, in par. and 2 m. N. of Golspie, SE. Sutherlandshire; has ruined ancient tower.

Backlass, hill, NE. Caithness-shire, 2½ m. W. of Watten; alt., 300 ft.; a fair is held annually.

Back Moor, hamlet, N. Derbyshire, ½ m. NE. of Norton.

Backmuir.—vil., NE. Fifeshire, 2½ m. SE. of Ceres.—**2. Backmuir,** vil., SW. Forfarsh., 5½ m. NW. of Dundee.

Back Tor, almost perpendicular face of gritstone, N. Derbyshire, 4½ m. from Castleton, overlooking Edale.

Backwater, hamlet and small stream, in co. and 10 m. NW. of Forfar.

Backwell, par., NW. Somerset, 1 m. SE. of Nailsea ry. sta., 7 m. SW. of Bristol; 2929 ac., pop. 936.

Backwood Lodge, seat, near Parkgate, NW. Cheshire.

Backworth, par., vil., and seat, with ry. sta., N. E. R., S. Northumberland, 6½ m. NE. of Newcastle; in Earsdon urb. dist.; 1588 ac., pop. 2168; P.O., T.O.; has extensive collieries.

Bacon Hole, cave, on W. coast of Glamorgan, 8 m. SW. of Swansea; interesting fossils have been found.

Baconsthorpe, par., N. Norfolk, 3 m. SE. of Holt; 1365 ac., pop. 263; P.O., T.O.

Bacton.—par. and vil. with ry. sta., G. W. R., SW. Herefordshire, near r. Dore, 3½ m. NW. of Pontrilas; 1178 ac., pop. 148.—**2. Bacton,** coast par., N. Norfolk, 4½ m. NE. of N. Walsham; 1139 ac., pop. 434; P.O., T.O.—**3. Bacton,** par., W. Suffolk, near Finningham ry. sta., and 6 m. N. of Stowmarket; 2290 ac., pop. 581; P.O.

Bacup, mun. bor., par., and market town, with ry. sta. (alt. 801 ft.), L. & Y. R., Lancashire, 21¾ m. N. of Manchester by rail; mun. bor. and par., 6120 ac., pop. 22,505. Market days, *Wednesday* and *Saturday*. The staple industries are cotton spinning and power-loom weaving; there are corn mills and iron foundries. In the neighbourhood are numerous coal-pits and vast stone quarries.

Badachro, hamlet, W. Ross and Cromarty, 5 m. SW. of Gairloch; P.O.

Badbury.—vil., E. Dorset, 4½ m. NW. of Wimborne. An ancient camp, called **B. Rings,** crowns a hill in the vicinity.—**2. Badbury,** hamlet, N. Wilts, ½ m. NE. of Chisledon.

Badbury Hill, hill, crowned by a Danish camp, NW. Berks, 3 m. SW. of Faringdon.

Badby, par., vil., and seat, S. Northamptonshire, 2½ m. SW. of Daventry; 1765 ac., pop. 408; P.O., T.O. An ancient camp, 10 ac. in extent, with fosse and ramparts, is situated on Arbury Hill (alt. 700 ft.).

Badcaul, hamlet, rivulet, and bay, NW. Sutherlandshire, 2¼ m. S. of Scourie; there are salmon fisheries.

Baddegyle, loch, NW. Ross and Cromarty, 3 m. NE. of Achiltibuie.

Baddesley Clinton, par. and seat, N. Warwickshire, at Lapworth ry. sta., 8½ m. NW. of Warwick; 1366 ac., pop. 146.

Baddesley Ensor, par., vil., and seat, N. Warwickshire, 3 m. NW. of Atherstone; 1155 ac., pop. 1121; P.O.; the par. contains collieries.

Baddesley, North, par., S. Hants, near Chandler's Ford ry. sta., 3½ m. SE. of Romsey; 2028 ac., pop. 245.

Baddesley, South, eccl. par., S. Hants, 2¼ m. NE. of Lymington; pop. 569.

Baddiley, par. and vil., S. Cheshire, on Ellesmere Canal, 3 m. SW. of Nantwich; 1777 ac., pop. 211.

Baddingham. See BADINGHAM.

Baddington, par., S. Cheshire, 2 m. SW. of Nantwich; 1446 ac., pop. 123.

Baddoch, stream, S. Aberdeenshire, flows into the Clunie, a tributary of the Dee.

Baddow, Great, par. and vil. with seat, E. Essex, 2 m. SE. of Chelmsford; 3911 ac., pop. 2308; P.O., T.O.; there is a large brewery.

Baddow, Little, par. and vil., E. Essex, 4 m. NE. of Chelmsford; 2756 ac., pop. 510; P.O., T.O.

Baden, or **Baddanloch,** loch (3½ m. long), shooting lodge and deer forest, E. Sutherlandshire, 5 m. W. of Kinbrace ry. sta.; the loch affords good trout fishing; alt. above sea level, 392 ft.; it forms with Loch nan Cuidhean and Loch nan Clàr, a chain of three lochs.

Badenach, loch, NW. Ross and Cromarty, 2 m. NE. of Achiltibuie.

Badenoch, mountainous dist., SE. Inverness-shire, 45 m. long and 19 broad, and traversed by r. Spey; it was held in the time of Robert II. by his son, surnamed the "Wolf of Badenoch."

Badenscoth, or **Kirktown,** hamlet and seat, 3 m. NW. of Rothie-Norman sta. and 11 m. NW. of Old Meldrum, NE. Aberdeenshire.

Badensgill, hamlet and small stream, in par. and 2½ m. NW. of West Linton, Peeblesshire; the stream runs 2½ m. into the Lyne Water.

Badentoy, seat and pl., NE. Kincardineshire, 1½ m. from Portlethen ry. sta.

Badenyon, pl. with relics of famous old house, Aberdeenshire, 17 m. SW. of Huntly, and celebrated in the well-known song, "John of Badenyon."

Badgemore, par. and seat, S. Oxfordshire, 1 m. NW. of Henley; 1530 ac., pop. 369.

Badger, par. and seat, S. Shropshire, 6 m. S. of Shiffnall; 924 ac., pop. 140; P.O.

Badgeworth, par. and vil., mid. Gloucestershire, 4 m. SW. of Cheltenham; 3337 ac., pop. 838; there is a mineral spring at Cold Pool in the vicinity.

Badgington. See BAGENDON.

Badgworth, par., NW. Somerset, 3 m. SW. of Axbridge; 1772 ac., pop. 235; contains **B. Court.**

Badgworthy (or **Bagworthy**) **Water,** stream, N. Devonshire, near Lynmouth; associated with Blackmore's novel "Lorna Doone."

Badicaul, ham., SW. Ross and Cromarty, 1½ m. N. of Kyle of Lochalsh.

Badingham, par. and vil., E. Suffolk, 3½ m. NE. of Framlingham; 3209 ac., pop. 558; P.O.

Badington. See BAINTON.

Badland. See KINNERTON.

Badlesmere, par., E. Kent, 4½ m. S. of Faversham; 782 ac., pop. 111.

Badley, par., E. Suffolk, 2 m. NW. of Needham Market; 1078 ac., pop. 77.

Badley Hall, seat, 5 m. NE. of Colchester, NE. Essex.

Badlieu, stream, flowing 2½ m. NE. to the r. Tweed, Tweedsmuir par., Peeblesshire; here rises **Badlieu Rig** to an alt. of 1374 ft.

Badlingham, hamlet, E. Cambridgeshire, 5½ m. NE. of Newmarket.

Badluachrach, loch, W. Ross and Cromarty, near SE. coast of Loch Ewe, and 1 m. SE. of Aultbea Inn.

Badminstone, hamlet, S. Hants, 5½ m. SW. of Fareham.

Badminton, Great, par. and vil. with ry. sta. (**Badminton**), G. W. R., SE. Gloucestershire, 5 m. NE. of Chipping Sodbury; 1794 ac., pop. 517; contains **B. Park,** a seat of the Duke of Beaufort.

Badminton, Little, vil., SE. Gloucestershire, 1 m. N. of Great Badminton; P.O., T.O.

Badmondisfield Hall, seat with moat, W. Suffolk, 8 m. SW. of Bury St. Edmunds.

Badoney (co. Tyrone). See BODONEY.

Badsey, par. and vil. with ry. sta. (**Littleton and Badsey**), G. W. R., SE. Worcestershire, 2½ m. SE. of Evesham; par., 1208 ac., pop. 775; P.O., T.O.

Badshot and Runfold, vil., W. Surrey, 2 m. NE. of Farnham; P.O., called **Badshot Lea.**

Badsworth, par. and seat, E. div. W. R. Yorkshire, 5 m. S. of Pontefract; 1547 ac., pop. 189; P.O., T.O.

Badwell Ash, par. and vil., W. Suffolk, 8 m. NW. of Stowmarket; 1858 ac., pop. 356; P.O.

Badworth Park, seat, near Arundel, W. Sussex.

Bagbere, vil., N. Dorset, 1 m. N. of Sturminster Newton.

Bagborough, East, vil., Somerset, 7 m. NW. of Taunton; P.O., T.O.

Bagborough, West, par. and seat, W. Somerset, 8 m. NW. of Taunton; 2006 ac., pop. 353; P.O.

Bagbury, ham., mid. Somerset, 1 m. S. of Shepton Mallet.

Bagby, par., N. R. Yorkshire, 2½ m. SE. of Thirsk; 1588 ac., pop. 213; P.O.

Bagden, Lower and **Upper,** 2 hamlets, W. Yorkshire, 5½ m. NW. of Barnsley.

Bagden Hall, seat, near Huddersfield, Yorkshire.

Bagdon Hill, hill with Roman camp, N. Wilts, 3½ m. N. of Devizes.

Bagenalstown, market town with ry. sta., G. S. & W. R., on r. Barrow, in co. and 10 m. SW. of Carlow, and 66½

m. SW. of Dublin by rail; town, 427 ac., pop. 1882; named after the Bagenal family of Dunleckney; P.O., T.O. Market day, *Saturday*. There are extensive granite quarries, and several large corn and flour mills.

Bagenbon, prom., SW. co. Wexford, 3 m. E. of Waterford Harbour. Here Earl Strongbow's army landed in 1171.

Bag Enderby, par. and vil., E. Lincolnshire, 7 m. NE. of Horncastle; 627 ac., pop. 52.

Bagendon, par., E. Gloucestershire, 4 m. SW. of Cheltenham; 1146 ac., pop. 150; P.O.

Baggage Knowe, eminence, S. Stirlingshire; familiar through the Battle of Kilsyth (1645).

Baggearn Hutch, hamlet, W. Somerset, 1½ m. NW. of Nettlecombe.

Baggotrath, West, vil., in co. and 5 m. SW. of Dublin.

Baggotstown, seat, E. co. Limerick, 6 m. NE. of Killmallock.

Baggra, hill range, NW. co. Cork, 4 m. SE. of Millstreet. These hills are also known as the Boggeragh Mts., and afford grazing land for large herds of cattle.

Baggrave, pl. with seat, in N. of co. and 7½ m. NE. of Leicester.

Baggrow, hamlet with ry. sta., on Maryport and Carlisle Ry., W. Cumberland, 22½ m. SW. of Carlisle, and 2 m. E. of Aspatria.

Baggy Point, headland, N. Devon, on N. side of Barnstaple Bay.

Bagillt, eccl. dist. (St. Mary) and vil. with ry. sta., L. & NW. R., in co. and 2½ m. NW. of Flint; eccl. dist., pop. 2637; P.O., T.O. The dist. is rich in minerals.

Baginton, par., S. Warwickshire, 3 m. SE. of Coventry; 1788 ac., pop. 174; contains seat of **B. Hall.**

Bagian, vil. and seat, W. Glamorgan, 3 m. S. of Neath, at mouth of r. Neath; coal is worked.

Bagian, Higher and **Lower,** 2 pars., W. Glamorgan, 3½ m. S. of Neath; 1718 ac., pop. 259; 1663 ac., pop. 536.

Bagley.—hamlet, E. div. W. R. Yorkshire, 4½ m. NE. of Bradford.—**2. Bagley,** seat, NW. Shropshire, 5 m. S. of Ellesmere.

Bagley Wood, dist. consisting principally of a large wood, NE. Berks, 3 m. S. of Oxford.

Bagnall.—hamlet, in co. and 2 m. SW. of Nottingham.—**2. Bagnall,** par., NW. Staffordshire, 1½ m. E. of Hanley; 1712 ac., pop. 533; P.O.

Bagnall End. See BIGNALL END.

Bagnor, vil. with ry. sta. (**Stockcross and Bagnor**), Lambourn Valley Ry., S. Berks, on r. Kennet, 2 m. NW. of Newbury.

Bagots Bromley, hamlet, E. Staffordshire, 1½ m. NW. of Abbots Bromley.

Bagraw, pl., S. Northumberland, 2¾ m. W. of Hexham.

Bagshaw Cavern, an extensive cavern at Bradwell vil., NW. Derbyshire, 2 m. from Castleton.

Bagshot.—hamlet, SW. Berks, 2 m. SW. of Hungerford.—**2. Bagshot,** eccl. dist. and vil. with ry. sta., L. & SW. R., W. Surrey, 3 m. S. of Ascot; pop. of eccl. dist. 1737; P.O., T.O. **B. Park,** residence of H.R.H the Duke of Connaught, stands to the N. of vil.

Bagshot Heath, a tract of land in Surrey and Berks, 463 ft. above sea level; it contains fir plantations.

Bagslate, pl., SE. Lancashire, 1½ m. W. of Rochdale.

Bagthorpe.—par. and seat, NW. Norfolk, 9 m. NW. of Fakenham ry. sta.; 755 ac., pop. 56.—**2. Bagthorpe,** hamlet, in co. and 11 m. NW. of Nottingham.—**3. Bagthorpe,** hamlet, in co. and 2 m. NW. of Nottingham; P.O.

Bagtor, seat, 3½ m. N. of Ashburton, S. Devon; birthplace of John Ford, the dramatist (1586–1639).

Baguley, par. with ry. sta., C. L. C. R., mid. Cheshire, 2 m. NE. of Altrincham; 1805 ac., pop. 834; eccl. dist. of B. St. John, pop. 982.

Bagworth, par. with ry. sta. (**Bagworth and Ellistown**), M. R., in co. and 12¾ m. NW. of Leicester; 2244 ac., pop. 631; P.O., T.O.; mining and brick making are industries; alt. of ry. sta., 515 ft.

Bahaithion, pl., SE. Montgomerysh., 3½ m. E. of Newton.

Bahama Bank, a shifting sand across Ramsey Bay, Isle of Man, 10 m. long and 1 m. broad; has a light-vessel at S. end, with flashing light seen 10 m.

Baidland Hill, hill, N. Ayrshire; alt., 1099 ft.

Baikie, seat, W. Forfarshire, 5 m. SW. of Kirriemuir.

Bailbrook House, seat, N. Somerset, 4 m. NE. of Bath.

Baildon, urb. dist., par., and vil., with ry. sta. M. R.; E. div. W. R. Yorkshire, 1½ m. NE. of Shipley; urb. dist. and par., 2607 ac., pop. 5797; P.O., T.O.; contains chemical works and stone quarries.

Baildon Hill, a hill with ancient entrenchments, E. div W. R. Yorkshire, 2 m. N. of Shipley; alt., 927 ft.

Baildon Lodge, seat, near Leeds, W. R. Yorkshire.

Bailey.—pl., N. Cumberland, 5 m. NE. of Longtown.—**2. Bailey,** hamlet, NE. Lancashire, 5 m. SW. of Clitheroe. See AIGHTON.

Bailey, hamlet, co. Dublin, near the base of Howth Hill, on Dublin Bay. Here a lighthouse rises to a height of 42 ft., with flash light seen 15 m.

Bailey Gate, ry. sta., M. & L. & SW. R., SE. Dorset, 4 m. W. of Wimborne Minster.

Bailey Hill, eminence, NE. Radnorshire, 3 m. E. of Knighton; alt., 1391 ft.

Bailey, North and **South,** 2 pars. in co. and mun. bor. of Durham—N. Bailey, 14 ac., pop. 294; S. Bailey, 4 ac., pop. 133.

Bailford, estate, W. Dumfriesshire, near Penpont.

Bailieborough, par., market town, and seat, SE. co. Cavan, 8½ m. W. of Kingscourt ry. sta. and 5½ m. NW. of Dublin—par., 12,415 ac., pop. 3220; town, pop. 1004; P.O., T.O. Market day, *Monday*. There is a medicinal spring in the par.

Bailiff Bridge, ry. sta., L. & Y. R.; W. R. Yorkshire, 1½ m. N. of Brighouse; P.O., T.O.

Bailivanich, hamlet and loch, Benbecula island, Inverness-shire. The loch contains an islet with remains of ancient monastery.

Baillie's Mills, pl., co. Down, 5 m. from Ballynahinch; P.O.

Baillieston, *q.s.* par. (called also **Crosshill**) and mining town, with ry. sta., C. R., N. Lanarkshire, 7¾ m. E. of Glasgow by rail—par., pop. 4273; town, pop. 3784; P.O., T.O.; there are extensive collieries in the district.

Bain.—a r. of Lincolnshire; rises in Wolds, and flows 20 m. S. to r. Witham below Tattershall.—**2. Bain,** affl. of r. Ure, N. R. Yorkshire, 8 m. long.

Bainbridge, township and par. (pop. 559), N. R. Yorkshire, on r. Ure, 1½ m. SW. of Askrigg; P.O., T.O.

Bainbridge Holme, seat, near Sunderland, Durham.

Baing, loch, S. Ayrshire, 7 m. SW. of Dalmellington.

Bainie, loch, Perthshire. See SCHECHERNICH.

Bainsford, or **Brainsford,** sub. of Falkirk, on Forth and Clyde Canal, SE. Stirlingshire; P.O. The celebrated Carron Ironworks are in the vicinity.

Bainshole, hamlet, NW. Aberdeenshire, 7 m. from Insch sta.; P.O. **B. Hill** in vicinity; alt., 1042 ft.

Bainton.—par., N. Northamptonshire, 4 m. SE. of Stamford; 1739 ac., pop. 214; P.O.—**2. Bainton,** hamlet, NE. Oxfordshire, 3 m. N. of Bicester.—**3. Bainton,** par. with ry. sta., N. E. R.; E. R. Yorkshire, 5½ m. SW. of Great Driffield; par., 2982 ac., pop. 320; P.O., T.O.

Bairdston, vil., Lanarkshire, 8 m. SW. of Hamilton.

Bake, estate, 4½ m. SW. of St. Germains, SE. Cornwall.

Baker Street, sta. on Met. R., near Regent's Park, London.

Bakesdown, hamlet, E. Cornwall, 2½ m. NE. of Week St. Mary.

Bakewell, urb. dist., par., and market town, with ry. sta., M. R., in co. and 25 m. NW. of Derby; urb. dist. and par., 3018 ac., pop. 2850; P.O., T.O. Market day, *Friday*. It has a woollen factory established by Arkwright; also, coal, lead, and zinc mines, quarries of stone and black marble, and chalybeate springs and baths.

Bal——.* See also BALL——, or BEL——.

Bala, small town, urb. dist., and par., with ry. sta., G. W. R., Merionethshire, at foot of Bala Lake, 10¾ m. SW. of Corwen; urb. dist. and par., 252 ac., pop. 1544; P.O., T.O.; alt. of ry. sta., 550 ft. Market day, *Saturday*. **B. Lake** extends SW. from the above town, and is 4 m. long, ½ m. broad; it is the chief source of the r. Dee.

Balado, ry. sta., N. B. R., in co. and 2 m. SW. from Kinross.

Balagich, or **Ballagioch,** hill, 8½ m. SSE. of Paisley, Renfrewshire; alt., 1084 ft.

Balaklava, vil., Renfrewshire, 1 m. NE. of Johnstone; was founded on the lands of Clippens for the purpose of working ironstone mines. See CLIPPENS.

Balallan. See BALLALLAN.

Balbardie, mansion, park, and loch, ½ m. N. of Bathgate, mid. Linlithgowshire.

Balbeggie, vil., E. Perthshire, 5 m. NE. of Perth; P.O., T.O.

Balbegno Castle, or **Balmain,** a castle, SW. Kincardineshire, 4¾ m. NW. of Laurencekirk; built in 1509.

Balbirnie, hamlet, SW. Forfarshire, 2½ m. NE. of Meigle.

Balbirnie Mills and House. See AUCHMUTY.

Balbithan, ancient mansion, in co. and 11 m. N. of

* *Bal, Bally, Bel* are from a Celtic word meaning "a village."

Aberdeen, on r. Don; a meeting-place of the Marquis of Montrose's adherents in Covenanting days.

Balblair,—hamlet and seat, in co. and 1 m. SW. of Nairn; was the camping ground of Cumberland's army on the eve of the battle of Culloden.—**2. Balblair,** vil., SE. Ross and Cromarty, 5¼ m. W. of Tain; P.O., T.O. It has a large distillery.—**3. Balblair,** hamlet, overlooking the Kyle of Sutherland, SE. Sutherlandshire, 1¼ m. NW. of Bonar Bridge.

Balbriggan, market and seaport town with ry. sta., G. N. I. R., in co. and 21¾ m. NNE. of Dublin by rail; 530 ac., pop. 2236; P.O., T.O. Market day, *Monday.* It carries on muslin embroidery and the weaving of calico and stockings (cotton), and is also a fashionable watering-place; the fisheries are actively carried on. It has a coastguard sta. and a lighthouse on pier at S. side of entrance, with fixed light seen 10 m.

Balbrogie, vil., E. Perthshire, adjacent to Coupar-Angus.

Balbunnoch, vil., SE. Perthshire, 4 m. W. of Dundee; has a paper-mill.

Balby with Hexthorpe, urb. dist. and par., S. div. W. R. Yorkshire, on r. Don, 2 m. SW. of Doncaster; urb. dist. and par., 1615 ac., pop. 6781; P.O., called **Balby.** The par. contains brickyards and tanneries. Here George Fox (1624–90) and his followers held the first meeting of the Society of Friends.

Balcaithly, estate, NE. Fifeshire, 4 m. SE. of St. Andrews.

Balcarres House, seat, E. Fifeshire, ¾ m. NW. of Colinsburgh.

Balcarrick, vil. and seat, E. co. Dublin, 4 m. E. of Swords.

Balcarry, old mansion, small bay, and prom., on SE. coast of Kirkcudbrightshire, 9 m. E. of Kirkcudbright.

Balcaskie, seat, E. Fifeshire, 1¾ m. NW. of Pittenweem.

Balcastle, hamlet, S. Stirlingshire, 5¾ m. SW. of Falkirk; collieries are in the district.

Balchristie, seat, SE. Fifeshire, 1¼ m. SW. of Colinsburgh.

Balcombe, par., vil., seat, and ry. sta., L. B. & S. C. R., N. Sussex, 3¾ m. N. of Haywards Heath; 4795 ac., pop. 1052; P.O., T.O. In the par. are mineral springs; good building stone is taken from the neighbouring quarries.

Balcomie Castle, ancient castle, now a farmhouse, E. Fifeshire, 2 m. from Crail; the residence of Mary of Guise, in 1538, on her landing at Fife Ness, to be married to James V.

Balconie, seat, E. Ross and Cromarty, 2 m. from Evanton.

Balcruvie, remains of old castle, on SE. coast of Fifeshire, near Largo.

Balcurvie, vil., mid. Fifeshire, 9 m. SW. of Cupar.

Baldernock, par. and hamlet, on SW. border of Stirlingshire, 7½ m. N. of Glasgow; 4320 ac., pop. 582; near the church is a famous cromlech called "Auld Wives' Lift."

Baldersby, par. and seat with ry. sta., N. E. R.; N. R. Yorkshire, on r. Swale, 4½ m. NE. of Ripon; 1831 ac., pop. 239; P.O.

Balderstone, par., NE. Lancashire, 4 m. NW. of Blackburn; 1807 ac., pop. 456.

Balderton.—ry. sta., G. W. R., W. Cheshire, 4 m. SW. of Chester.—**2. Balderton,** par. and vil., S. Notts, 2 m. SE. of Newark; 3790 ac., pop. 2203; P.O., T.O. There are large ironworks.

Baldhu, eccl. dist. (St. Michael), S. Cornwall, near Truro; pop. 827.

Baldock, urb. dist. and par. with ry. sta., G. N. R., NW. Herts, 4¾ m. NE. of Hitchin and 36½ m. N. of London; urb. dist. and par., 263 ac., pop. 2057; P.O., T.O. Market day, *Friday.* The town has trade in corn and malt, and mfrs. of straw-plait.

Baldongan, or **Baldungan,** coast par., in co. and 16 m. NE. of Dublin; 850 ac., pop. 42; contains ruins of a preceptory of Knight Templars, and an ancient castle of the De Berminghams.

Baldon Marsh, par., in co. and 6 m. SE. of Oxford; 829 ac., pop. 280; contains **B. House.**

Baldon Toot, par., in co. and 5 m. SE. of Oxford; 1565 ac., pop. 228.

Baldoon Castle, remnant of a celebrated old building, in co. and 1¾ m. SW. of Wigtown.

Baldovan, vil., seat, and ry. sta., C. R., SW. Forfarshire, on r. Dighty, 2 m. NW. of Dundee by road and 7¾ m. by rail; contains the first asylum for imbecile children built in the United Kingdom; alt. of ry. sta., 321 ft.

Baldovie, hamlet, Forfarshire, 3 m. NE. of Dundee; P.O.

Baldowrie, seat, Forfarshire; post-town, Coupar-Angus.

Baldoyle, par. and fishing vil., in co. and 5 m. NE. of Dublin—par., 1236 ac., pop. 781; vil., pop. 586; P.O. Magnesian limestone is quarried here; sea fishing is the only other industry. The vil. is a bathing resort.

Baldragon, ry. sta., C. R., SW. Forfarshire, 3 m. NW. of Dundee by road and 8¾ m. by rail; alt. of ry. sta., 321 ft.

Baldridge, pl., S. Fifeshire, 1 m. NW. of Dunfermline.

Baldrine, pl., Isle of Man, 3 m. from Laxey; P.O.

Baldslow, hamlet, SE. Sussex, 2 m. N. of Hollington; P.O.

Balduff Hill, E. Perthshire, 4 m. NW. of Alyth.

Baldurrock, a locality, co. Mayo, on W. coast of the Mullet; the site of a supposed ancient town.

Balduxton, pl., N. Shropshire, 9 m. NW. of Shrewsbury.

Baldwin, pl. and r., Isle of Man, 4 m. NW. of Douglas; P.O.

Baldwinholme, vil., NW. Cumberland, 5½ m. SW. of Carlisle.

Baldwin's Gate, hamlet, NW. Staffordshire, 2 m. N. of Maer; P.O.

Baldwinstown.—vil., NW. co. Dublin, 1 m. E. of Garristown.—**2. Baldwinstown,** pl., in co. and 8 m. SW. of Wexford.

Bale, par., N. Norfolk, 4½ m. SE. of Walsingham; 1067 ac., pop. 224; P.O.

Baledmund, seat, NE. Perthshire, 1 m. from Pitlochry.

Balemartine, pl., Argyllshire, near Oban; P.O., T.O.

Balentore Castle, seat, Forfarshire; post-town, Kirriemuir.

Balerno, vil. with ry. sta., C. R., on Water of Leith, 7½ m. SW. of Edinburgh; pop. 695; P.O., T.O.; has several paper-mills and a sandstone quarry; alt. of ry. sta., 506 ft.

Balevil, pl. and seat, NE. Ross and Cromarty, 1¼ m. S. of Conon.

Balfeaghan, par., S. co. Meath, 1 m. N. of Kilcock, on r. Rye; 1617 ac., pop. 72.

Balfield, hamlet, NE. Forfarshire, 4 m. W. of Edzell.

Balfining, old castle, Vale of Alford, Aberdeenshire.

Balfour.—ancient Gothic edifice, W. Forfarshire, 4 m. W. of Kirriemuir; built by Cardinal Beaton.—**2. Balfour,** hamlet, Orkney, 5 m. NE. of Kirkwall; P.O. **B. Castle** is in the vicinity.

Balfron, par. and vil. with ry. sta., N. B. R., W. Stirlingshire, 3 m. N. of Killearn and 24½ m. NW. of Glasgow by rail; vil., pop. 737; P.O., T.O. The vil. is 1¾ m. E. of the ry. sta.; cotton-spinning is carried on.

Balgair, estate, W. Stirlingshire, near Balfron.

Balgarvie, seat, NE. Fifeshire, 1½ m. NW. of Cupar.

Balgavie, seat and loch, in co. and 5 m. E. of Forfar.

Balgay Hill, an eminence, on NW. side of Dundee, Forfarshire, laid out as public grounds.

Balgedie, Easter and **Wester,** 2 hamlets, E. Kinross-shire, 3 m. ESE. of Milnathort.

Balglass, estate with ancient castle and colliery, S. Stirlingshire, 12 m. N. of Glasgow.

Balgonar, pl. and seat, SW. Fifeshire, 1 m. N. of Saline.

Balgone, seat, 2½ m. SE. of North Berwick, Haddingtonshire.

Balgonie, Milton of, *q.s.* par. and vil., 1½ m. SE. from Markinch, Fifeshire—pop. of par. 1815; vil., pop. 406; P.O. It has flax-mills, bleachfields, and extensive collieries. **B. Castle,** an ancient stronghold, is in the vicinity.

Balgowan, seat and ry. sta., C. R., 9 m. W. of Perth.

Balgown, small bay, Wigtownshire, 9 m. NW. of Mull of Galloway.

Balgownie, Brig o'. See BRIG O' DON.—**2. Balgownie,** seat, Aberdeenshire; post-town, Aberdeen.

Balgray, hamlet, Forfarshire, 7 m. N. of Dundee.

Balgree, hamlet, W. co. Meath, 5 m. SW. of Kells.

Balgreggan, seat, W. Wigtownshire, 7 m. S. of Stranraer; a moat, 460 ft. in circumference and 60 ft. deep, is near the mansion.

Balgriffin, par. and vil., in co. and 5 m. NE. of Dublin; 1053 ac., pop. 338.

Balgrochan, or **Balgrogehan,** colliery and ironworks, S. Stirlingshire, 1 m. N. of Lennoxtown.

Balgy, small r., SW. Ross and Cromarty, flowing 2 m. NW. from Loch Damh into Upper Loch Torridon.

Balhaddie, hamlet, S. Perthshire, near Dunblane.

Balham, eccl. dist. and ry. sta. (**Balham and Upper Tooting**), L. B. & S. C. R., co. of London, 4½ m. S. from Victoria sta.; pop. 6935.

Balharry, seat, E. Perthshire, 2 m. SE. of Alyth.

Balhinny, ham., W. Aberdeenshire, 3 m. W. of Rhynie.

Balhousie, pl., E. Fifeshire, 1½ m. S. of Woodside.

Ballasta, stream, Unst, Shetland Isl.; falls into Loch Cliff.

Balintore, or **Ballintore,** fishing vil., on Moray Firth, E. Ross and Cromarty, 6½ m. SE. of Tain; P.O., T.O. The inhabitants are chiefly employed at the fisheries.

Balintore Castle, seat, W. Forfarshire, 9 m. NW. of Kirriemuir.

Balintraid, harbour and pier, on E. coast of Ross and Cromarty, on Cromarty Firth, 3 m. NE. of Invergordon. A considerable trade is carried on in coal, grain, and timber, chiefly with Aberdeen and Leith.

Baltshare, isl. (3½ m. long), on SW. coast of North Uist, Outer Hebrides, Inverness-shire; pop. 383; P.O.

Balk, par., N. R. Yorkshire, 4½ m. NE. of Thirsk; 945 ac., pop. 51.

Balk, The, high cliff, near Lizard Cove, Cornwall.

Balkail, seat, S. Wigtownshire, near Glenluce vil.

Balkello, hamlet, S. Forfarshire, 5 m. N. of Dundee.

Balkerr, ham. and moor of same name, W. Wigtonshire, 3 m. NE. of Stranraer.

Balkholme, par., E. R. Yorkshire, 2 m. SE. of Howden; 1059 ac., pop. 69.

Balking, par., NW. Berks, 3 m. NW. of Faringdon; 1580 ac., pop. 168.

Balking with Woolstone, eccl. dist., NW. Berks, 1 m. S. of Uffington; pop. 295.

Balkissock, seat, 3 m. E. of Ballantrae, S. Ayrshire.

Balla, par. and vil. with ry. sta., M. G. W. R., SE. co. Mayo, 7½ m. SE. of Castlebar—par., 5509 ac., pop. 914; vil., pop. 357; P.O., T.O. Market day, *Tuesday*. Limestone is quarried.

Ballabeg, ry. sta., I. o. M. R., 3 m. from Castletown, Isle of Man; P.O.

Ballachulish, vil. with steamboat pier, *q.s.* par. and ry. sta., C. R., on Loch Leven, 16½ m. S. of Fort-William, N. Argyllshire; vil., pop. 1143; *q.s.* par., pop. 466; P.O., T.O. An extensive slate quarry is here with P.O., T.O., and 2 m. NW. is **B. Ferry,** with ry. sta., C. R., by which the roads from Appin and Tyndrum and the road to Fort-William are connected. There are hotels at N. and S. Ballachulish.

Ballacolla. See BALLYCOLLA.

Ballacoole Bay, S. Isle of Man, 1½ m. W. of Castletown.

Ballagan Point, prom., NE. Louth, S. of L. Carlingford.

Ballaggan, seat, and waterfall (70 ft.), W. Stirlingshire, near Strathblane, on r. Blane.

Ballagh, or **Belough.**—vil., W. co. Tipperary, 8 m. NNW. of Cashel; P.O.—**2. Ballagh,** vil., S. co. Roscommon, 7 m. SE. of Mount Talbot.—**3. Ballagh,** or **Funcheon,** lough (2 m. long), S. co. Roscommon, 4 m. S. of Knockcroghery.—**4. Ballagh,** ry. sta., Clogher Valley Ry., S. co. Tyrone, 3½ m. SW. of Clogher.—**5. Ballagh,** ham., N. co. Cork, 6 m. SE. of Broadford; P.O.—**6. Ballagh,** r., N. co. Leitrim, at SE. of L. Melvin.

Ballaghaderreen, town with ry. sta., M. G. W. R., W. co. Roscommon, 12¼ m. N. of Castlerea by road and 17 m. S. of Ballymote by rail; P.O., T.O., **Ballaghaderin.** Market day, *Friday*. It has a coastguard sta.

Ballaghkeen, hamlet, E. co. Wexford, 7 m. ESE. of Enniscorthy.

Ballaghmoon, par., S. co. Kildare, 9 m. SE. of Athy; 2157 ac., pop. 156.

Ballaghnatrillick, hamlet, with r. of same name, N. co. Sligo, 4 m. SW. of Cliffony; P.O.

Ballaghurt, ham., NW. King's co., 5 m. NW. of Ferbane.

Ballagioch. See BALAGICH.

Ballalian, vil., Lewis, Ross and Cromarty, 14 m. SW. of Stornoway; pop. 482; P.O., called **Balalian.**

Ballam, Higher and **Lower,** 2 hamlets, W. Lancashire, 4 m. SW. of Kirkham.

Ballanachist, rivulet, in Harris, Outer Hebrides, Inverness-shire.

Ballanagare. See BALLINAGARE.

Ballanbreich, ruined ancient castle, Fifeshire, overhanging the Firth of Tay, 2¾ m. NE. of Newburgh.

Ballandarg, stream, W. Forfarshire, runs into r. Dean.

Ballanruan, ham., co. Clare, 4 m. NE. of Crusheen; P.O.

Ballantrae, coast par. and fishing vil. with pier and harbour, SW. Ayrshire, on Stinchar r., 13 m. SW. of Girvan; 33,584 ac., pop. 1124; vil., pop. 511; P.O., T.O. It is the centre of the SW. fishery district.

Ballard, prom. and bay, SW. co. Clare.

Ballasalla, vil. with ry. sta., I. o. M. R., Isle of Man, 2¾ m. NE. of Castletown; P.O., T.O.

Ballast Rock, lighthouse, on N. side of r. Shannon, 4 m. below Limerick; has fixed light seen 5 m.

Ballater, police burgh with ry. sta., G. N. S. R., SW. Aberdeenshire, 43¼ m. SW. of Aberdeen by rail and 572 from London; pop. 1247; P.O., T.O. It is much resorted to in the summer months on account of its bracing air. There are mineral wells in the neighbourhood. To the N. of the vil. is a precipitous chasm called **The Pass of Ballater.**

Ballathie, seat, E. Perthshire; post town, Stanley.

Ballatrich, or **Ballaterach,** a farmhouse, W. Aberdeenshire, 4 m. E. of Ballater, on S. side of r. Dee; the place where Byron spent his boyhood.

Ballaugh, par. and vil. with ry. sta., I. o. M. R., 7 m. W. of Ramsey; 6086 ac., pop. 712; P.O., T.O.; alt of ry. sta., 100 ft.

Balleave, hamlet, in co. and ½ m. SW. of Kinross.

Ballechin, seat, E. Perthshire, 3½ m. NW. of Logierait; Ballechin distillery is in the neighbourhood.

Balledgarno, vil. and seat, SE. Perthsh., 7 m. W. of Dundee.

Balledmund, seat, NE. Perthshire, near Pitlochry.

Ballee, or **Bally,** par., E. co. Down, 4 m. SE. of Downpatrick; 5716 ac., pop. 733; P.O.

Ballee House, seat, co. Antrim; post-town, Ballymena.

Balleen, par., NW. co. Kilkenny, 3 m. NW. of Freshford; 2557 ac., pop. 272; contains the imposing ruin of **B. Castle,** the principal stronghold of the Earls of Ormond.

Balleighan, pl. with agricultural school, E. co. Donegal, 2 m. N. of Manorcunningham.

Balleloch, small loch, N. Uist, Inverness-shire.

Ballencleuch Law, hill, borders of Lanarkshire and Dumfriesshire, Upper Clydesdale; alt., 2267 ft.

Ballencrieff,—a ruined seat of Lord Elibank, NW. Haddingtonshire, 1¾ m. SE. of Aberlady.—**2. Ballencrieff,** rivulet, near Bathgate, Linlithgowshire.

Ballendrick, seat, Perthshire, 1 m. SW. Bridge of Earn.

Ballengeich, steep pass, behind Stirling Castle; notable through the adventures of James V. as the "Gudeman of Ballengeich."

Ballenoch. See BELLANOCH.

Ballenvalley, or **Ballinavelly,** stream, SE. co. Wicklow.

Ballevullin, hamlet, in Tiree Island, W. Argyllshire.

Ball Haye Green, pl., 1½ m. N. of Leek, N. Staffordshire.

Balli——. See also BALLY——.

Ballibeg, hamlet, E. Argyllshire; post-town, Strachur.

Ballichroisk, hamlet, W. Perthshire, near Killin.

Ballickmoyler, vil., SE. Queen's co., 5½ m. NW. of Carlow; P.O.

Ballidon, par., N. Derbyshire, 6 m. W. of Wirksworth; 1947 ac., pop. 82.

Ballied, seat, E. Perthshire, 3½ m. W. of Blairgowrie.

Balligill, small loch, N. Sutherlandshire, 2 m. SW. of Melvich; good trout fishing.

Ballikinrain, seat and rivulet, Stirlingshire, 1 m. SE. of Balfron. The stream rises at an alt. of 1250 ft., and after numerous cascades falls into the Endrick.

Ballimore.—hamlet, Perthshire, on r. Tummel, 2¾ m. E. of Kinloch Rannoch.—**2. Ballimore,** pl. and seat, Argyllshire, on Loch Fyne, 5 m. SE. of Lochgilphead.

Ballin Lough, ham. and lough, W. co. Mayo, 2 m. N. of Westport.

Ballina. See also BALLYNA——, and BELLANA——.

Ballina.—market and seaport town and urb. dist. with ry. sta., M. G. W. R., N. co. Mayo, on r. Moy, 7¾ m. S. of Killala by rail; urb. dist., 1070 ac., pop. 4505; P.O., T.O. Market day, *Monday*. B. is the largest and most thriving town in the co., and has considerable trade in corn and provisions; linen weaving and brewing are industries; the Moy is navigable to within 1 m. of it. (For shipping statistics, see APPENDIX.) It is much frequented by tourists; the waters in the dist. afford excellent angling, and the salmon-fishery is important. This town was seized by the French on their landing at Killala in 1798. **2. Ballina,** vil., NW. co. Tipperary, 11 m. SW. of Nenagh, on left bank of r. Shannon; pop. 187; it is connected with Killaloe by a bridge of 19 arches.—**3. Ballina,** seat, N. co. Kildare, 3 m. W. of Enfield.

Ballina Park, seat, SW. co Waterford, 8 m. W. of Dungarvan; post-town, Cappoquin.

Ballinaby and Coull, seat, W. Argyllshire, isl. of Islay, 8 m. NW. of Bridgend.

Ballinaboy, par. and seat, in co. and 7 m. SW. of Cork; 7970 ac., pop. 834; P.O.

Ballinabrackey, pl., E. co. Westmeath, 8 m. from Killucan; P.O.

Ballinacarrig, par., in co. and 2 m. SE. of Carlow; 2605 ac., pop. 297; granite is quarried.

Ballinacarriga, hamlet with lough of same name, SW. co. Cork, 4 m. WSW. of Ballyneen ry. sta.

Ballinaclash, hamlet, S. co. Wicklow, 3 m. SW. of Rathdrum.

Ballinaclashet, ham., SE. Cork, 5 m. E. of Kinsale; P.O.

Ballinaclough. See BALLYNACLOGH.

Ballinacor, par., vil., and seat, S. co. Wicklow, 3 m. W. of Rathdrum, on r. Avonbeg; 17,448 ac., pop. 416.

Ballinacostello, ham., E. co. Mayo, 4 m. S. of Kilkelly.

Ballinadee, par. and vil., S. co. Cork, 6 m. SE. of Bandon, on r. Bandon; 8334 ac., pop. 951; P.O.; has a quay, where vessels may discharge and load.

Ballinafad.—vil., SE. co. Sligo, 5 m. N. of Boyle ry. sta.; P.O. In the vicinity are the ruins of a castle.—**2. Ballinafad,** hamlet, E. co. Roscommon, Cloonfinlough par., 3 m. S. of Strokestown.

Ballinagar.—vil., E. King's co., 6 m. E. of Tullamore.—**2. Ballinagar,** seat, S. co. Galway; post-town, Loughrea.

Ballinagare, or **Bellanagare,** vil. and seat, N. co. Roscommon, 7 m. NE. of Castlerea ry. sta.; P.O., called **Ballanagare.**

Ballinagh, or **Bellananagh,** vil., co. Cavan, 1 m. from Crossdoney ry. sta.; pop. 283; P.O.

Ballinaglera, pl., mid. co. Leitrim, 3 m. from Dowra; P.O.

Ballinagree, ham., W. co. Cork, 6 m. NE. of Macroom; P.O.

Ballinaheglish, hamlet, in co. and 8 m. from Roscommon; P.O.

Ballinakill, small town, S. Queen's co., 3 m. SE. of Abbeyleix, and 64¾ m. SW. of Dublin; pop. 441; P.O., T.O. Market day, *Tuesday.* It has some trade in woollens. Here are the ruins of a castle destroyed by Fairfax, and rebuilt (1680) by the Dunns.—**2. Ballinakill,** pl., Bere isl., SW. co. Cork.

Ballinakill, seat, Argyllshire, NW. coast of Kintyre, near Clachan.

Ballinalack, vil., NW. co. Westmeath, 3 m. SE. of Rathowen, on r. Inny; pop. 99; P.O.

Ballinalea, vil., in co. and 3 m. NW. of Wicklow.

Ballinalee, vil., mid. co. Longford, 6 m. NW. of Edgeworthstown, on r. Camlin; pop. 142; P.O., T.O.

Ballinaltig, hamlet, E. co. Cork, 3 m. S. of Rathcormack.

Ballinamallaght, hamlet, N. co. Tyrone, 4 m. SE. of Dunamanagh; P.O.

Ballinamallard. See BELLANAMALLARD.

Ballinamara, or **Ballynemara,** par., in co. and 6 m. NW. of Kilkenny; 3839 ac., pop. 344.

Ballinameesda, or **Kilbride,** vil., in co. and 3 m. SW. of Wicklow.

Ballinamore.—market town with ry. sta., C. & L. R., in co. and 11 m. ENE. of Leitrim, and 11½ m. E. of Drumshanbo by rail; pop. 692; P.O., T.O. Market day, *Tuesday.*—**2. Ballinamore,** vil., NW. co. Antrim, 3 m. SW. of Ballymoney; pop. 310; P.O., called **Balnamore.**—**3. Ballinamore,** vil. and seat, NE. co. Galway, 6 m. N. of Ahascragh, on r. Shiven; P.O.—**4. Ballinamore,** pl. with ry. sta., Donegal Ry., W. co. Donegal, 11¼ m. NE. of Glenties; P.O.

Ballinamore Bridge, pl., NE. co. Galway, 7 m. N. of Ahascragh; P.O.

Ballinamuck, vil., in co. and 10 m. NE. of Longford; P.O. Here the French army surrendered to Marquis Cornwallis in 1798.

Ballinanagh. See BELLANANAGH.

Ballinard, par., E. co. Limerick, 5 m. NE. of Bruff; 1141 ac., pop. 311.

Ballinascarty, vil. with ry. sta., C. B. & S. C. R., S. co. Cork, 13 m. SW. of Bandon; P.O.; contains large corn mills.

Ballinaskeagh, hamlet, W. co. Down, 8 m. S. of Banbridge; P.O.

Ballinasloe, market town and urb. dist. with ry sta., M. G. W. R., on borders of cos. Roscommon and Galway, on r. Suck, 12 m. SW. of Athlone, 34¾ m. E. of Galway and 91¾ m. W. of Dublin by rail; urb. dist., 4235 ac., pop. 4904; P.O., T.O. Market days, *Wednesday* and *Saturday,* the latter being the principal. It has large corn mills and farming implement works, also tanneries, breweries, and coachbuilding works. A great fair, chiefly for cattle, is held here annually in October, lasting five days; there is also a wool fair.

Ballinasmall, site of ancient Carmelite priory, SE. co. Mayo, 2½ m. NNE. of Claremorris.

Ballinass, or **Balliness,** rivulet and bay, NW. co. Donegal, entering B. Bay 9 m. SW. of Horn Head, and navigable for 2 m. The bay has a shifting bar, which, with a sand embankment on the W. side, renders the whole locality dangerous to vessels.

Ballinassig. See BALLINHASSIG.

Ballinasteenig, ry. sta., Tralee and Dingle Ry., W. co. Kerry, 2 m. E. of Dingle.

Ballinastow Inn, NE. co. Wicklow, 3 m. NW. of Newtown Mount Kennedy; well known to tourists.

Ballinatry, seat, SW. co. Waterford, 4 m. NW. of Youghal, on r. Blackwater.

Ballinavar, ham., SW. co. Cork, 4 m. NE. of Rosscarbery.

Ballinchalla, or **Ballinchola,** par., co. Mayo, 4 m. S. of Ballinrobe, on Lough Mask; 11,546 ac., pop. 1501.

Ballinclare, hamlet, W. co. Kerry 8 m. W. of Dingle.

Ballinclashet, SE. co. Cork. See BALLINACLASHET.

Ballincollig, town with ry. sta., Cork and Macroom Ry., in co. and 6¼ m. W. of Cork, on r. Bride; pop. 746; P.O., T.O.; contains a large gunpowder factory, military, and police barracks. **B. Castle,** ancient seat, is in the vicinity.

Ballincrea, vil., S. co. Kilkenny, 4 m. N. of Waterford.

Ballincurrig. See BALLYNACORRA.

Ballincurry, hamlet, E. co. Tipperary, 3½ m. W. of Ballingarry; P.O.

Ballincuslane, or **Ballycuslane,** par., E. co. Kerry, 10 m. NE. of Killarney; 39,737 ac., pop. 3417.

Ballindaggan, hamlet, NW. co. Wexford, 6½ m. S. of Newtonbarry; P.O., T.O.

Ballindalloch, seat and hamlet with ry. sta., G. N. S. R., 12 m. NE. of Grantown; P.O., T.O.; alt. of ry. sta., 483 ft.

Ballindangan, ry. sta., G. S. & W. R., NE. co. Cork, 4 m. S. of Mitchelstown.

Ballindarra, hamlet, SE. co. Fermanagh, 3 m. NW. of Lisnaskea; P.O.

Ballindean, hamlet and seat, SE. Perthshire, 1½ m. NW. of Inchture.

Ballinderry.—par. and 2 vils., **Upper** and **Lower,** S. co. Antrim, on Lough Neagh; 10,895 ac., pop. 2050. Upper Ballinderry vil. with ry. sta. (**Ballinderry**), G. N. I. R., is 12 m. SW. of Belfast; P.O. Lower Ballinderry vil. is 2 m. farther W.; P.O.—**2. Ballinderry,** par., on borders of cos. Tyrone and Londonderry, 5 m. SE. of Moneymore, on r. Ballinderry; 4922 ac., pop. 1456; the rivulet flows into Lough Neagh. There is a large distillery in the neighbourhood.—**3. Ballinderry,** vil. and seat, mid. co. Wicklow, 2 m. NW. of Rathdrum.—**4. Ballinderry,** ham., N. Tipperary, 4 m. WNW. of Borrisokane; P.O., T.O.

Ballinderry Bridge, pl., E. co. Londonderry, 5 m. E. of Moneymore; P.O.

Ballindine, or **Ballindangan,** vil. with ry. sta. (**Ballindine**), G. S. & W. R., SE. co. Mayo, 4½ m. S. of Claremorris; pop. 255; P.O., T.O. There are deep peat bogs in the vicinity.

Ballindoon, coast par., in Connemara, W. co. Galway, 5 m. S. of Clifden; 20,003 ac., pop. 2459; P.O.

Ballindown, hamlet, SE. co. Sligo, 7 m. N. of Boyle, on Lough Arrow, near site of ancient abbey; P.O.

Ballindrait, vil., E. co. Donegal, 2 m. NW. of Lifford, on r. Dale; pop. 120; P.O., T.O.

Ballinea.—vil., N. co. Meath, 1 m. SW. of Nobber.—**2. Ballinea,** pl., co. Westmeath, 4 m. W. of Mullingar; P.O.

Ballineale, vil. and seat, S. co. Kilkenny, 3 m. NW. of New Ross, on r. Nore.

Ballinegall, hamlet, SE. co. Limerick, 5½ m. S. of Bruff, near site of ancient monastery.

Ballinfull, N. co. Sligo, 5 m. from Cliffoney; P.O., T.O.

Ballingaddy, par., SE. co. Limerick, 3 m. S. of Kilmallock; 5998 ac., pop. 1085.

Ballingarry.—par. and town, in co. and 16 m. SW. of Limerick, and 5 m. SE. of Rathkeale ry. sta.—par., 17,732 ac., pop. 2251; town, pop. 540; P.O., T.O. Market days, *Tuesday* and *Friday.* It has remains of 2 castles and a friary.—**2. Ballingarry,** par., SE. co. Limerick, 8 m. E. of Kilmallock; 6113 ac., pop. 989.—**3. Ballingarry,** par. and vil., N. co. Tipperary, 13 m. NE. of Nenagh ry. sta. and 3 m. E. of Borrisokane; 6683 ac., pop. 541; vil., pop. 204; P.O.—**4. Ballingarry,** par. and vil., E. co. Tipperary, 15 m. SW. of Thurles ry. sta.; par., 13,714 ac., pop. 2224; P.O., T.O.—**5. Ballingarry,** old castle, N. co. Kerry, 5 m. NE. of Kerry Head, built by Col. Crosbie during the rebellion of 1641; it is now a coastguard sta.

Ballingdon, par., W. Suffolk, in mun. bor. of Sudbury; 855 ac., pop. 668; P.O. There are breweries.

Ballingeary, vil., W. co. Cork, 13 m. SW. of Macroom, on r. Lee; P.O.

Ballingham, par., S. Herefordshire, on r. Wye, 5 m. NW. of Ross; 910 ac., pop. 170; P.O.

Ballinglen.—seat and ry. sta., D. W. & W. R., S. co. Wicklow, 3 m. NE. of Tinahely; P.O.—**2. Ballinglen,** rivulet, N. co. Mayo, entering Bunatrahir Bay, 3 m. SW. of Downpatrick Head.

Ballingly, par., 12 m. SW. of Wexford; 765 ac., pop. 133.

Ballingrane, pl. with ry. sta., G. S. & W. R., W. co. Limerick, 2 m. N. of Rathkeale; P.O., T.O.

Ballingry, par. and hamlet, SW. Fifeshire, 3 m. NW. of Lochgelly; 3909 ac., pop. 4156; extensive coal mines.

Ballinguile, ham., W. co. Wicklow, 2½ m. NE. of Rathdangan.
Ballingurteen, vil., SW. co. Cork, 4½m. SE. of Dunmanway.
Ballinhassig, vil. with ry. sta., C. B. & S. C. R., in co. and 10 m. SW. of Cork, on r. Annabuoy; P.O.
Ballinkeele, seat, SE. co. Wexford, 7 m. SE. of Enniscorthy.
Ballinkillin, ham., W. co. Carlow, 3½ m. N. of Borris.
Ballinlaw Ferry, vil., S. co. Kilkenny, 4 m. NE. of Waterford.
Ballinleeny, hamlet, SE. co. Limerick, 6 m. NW. of Bruree ry. sta.; P.O., T.O.
Ballinlisa, vil., SE. co. Armagh, 5 m. SW. of Newry.
Ballinloan, pl. and burn, Perthshire, 2 m. W. of Falls of Bran; near Dunkeld.
Ballinlonty, seat and pl., mid. co. Tipperary, 5 m. NW. of Thurles.
Ballinlough.—par., E. co. Limerick, 3 m. SW. of Pallas-Grean; 2340 ac., pop. 430.—**2. Ballinlough,** vil. with ry. sta., M. G. W. R., W. co. Roscommon, 6 m. WSW. of Castlerea; P.O., T.O. Market day, *Friday.*—**3. Ballinlough,** vil., W. co. Down, midway between Hillsborough and Ballynahinch.—**4. Ballinlough,** vil., NW. co. Meath, 5 m. N. of Clonmellon.
Ballinlough Castle, seat, E. co. Westmeath, 4 m. NE. of Delvin.
Ballinluig, vil. and ry. junction, H. R., E. Perthshire, 8 m. NW. of Dunkeld and 23½ m. NW of Perth by rail; P.O., T.O.; alt. of ry. sta., 209 ft.
Ballinocken, vil., W. co. Carlow, 2 m. SW. of Leighlin Bridge.
Ballinocrish, ham., W. co. Wexford, 3½ m. W. of Killaun.
Ballinode.—vil., in co. and 1 m. NE. of Sligo.—**2. Ballinode,** vil., in co. and 3 m. NW. of Monaghan; pop. 102; P.O., T.O.
Ballinosare, ry. sta., Tralee and Dingle Ry., W. co. Kerry, 10 m. E. of Dingle.
Ballinran, pl., S. co. Down, 4 m. N. of Kilkeel; P.O.
Ballinrobe, par. and market town with ry. sta., M. G. W. R., SE. co. Mayo, on r. Robe, 12½ m. SW. of Claremorris and 17 m. S. of Castlebar; par., 21,203 ac., pop. 4912; town, 112 ac., pop. 1544; P.O., T.O. Market day, *Monday.* It has extensive agricultural industries.
Ballinrostig, hamlet, SE. co. Cork, 5 m. S. of Middleton.
Ballinruan, hamlet, mid. co. Clare, 11 m. N. of Ennis.
Ballinruddery, seat, N. co. Kerry, near Listowel.
Ballinskelligs, pl. with bay, between proms. of Hog Head and Bolus Head, SW. co. Kerry; P.O., T.O.
Ballinspittle, vil. and seat, S. co. Cork, 6 m. SW. of Kinsale; vil., pop. 80; P.O., T.O.
Ballintaylor, hamlet, W. co. Waterford, 5 m. W. of Dungarvan; P.O.
Ballintemple.—par., in co. and 6 m. SW. of Cavan; 10,657 ac., pop. 2675.—**2. Ballintemple,** par., co. Cork, 7 m. SE. of Middleton; 2659 ac., pop. 518.—**3. Ballintemple,** vil., in co. and 2 m. E. of Cork; pop. 274; P.O. **4. Ballintemple,** vil., in co. and 8 m. N. of Sligo.—**5. Ballintemple,** par., in co. and 7 m. NE. of Tipperary; 4207 ac., pop. 352.—**6. Ballintemple,** par., SE. co. Wicklow, 5 m. NW. of Arklow; 4087 ac., pop. 396.—**7. Ballintempie,** hamlet, E. co. Londonderry, 2 m. SW. of Garvagh; P.O.—**8. Ballintemple,** seat, E. co. Carlow, 5½ m. SE. of Tullow.
Ballintober.—par., S. co. Mayo, 7 m. S. of Castlebar; 22,616 ac., pop. 2635; P.O., called **Ballintubber;** has ruins of abbey.—**2. Ballintober,** par. and vil., W. co. Roscommon, 1 m. NE. of Ballymoe, on r. Suck; 6351 ac., pop. 725; P.O., called **Ballintubber;** has fine remains of the O'Connors' castle; limestone is quarried. **3. Ballintober,** vil., Queen's co., 4 m. SW. of Athy; P.O., called **Ballintubbert.**
Ballintogher, vil. with ry. sta., Sligo and Leitrim Ry., in co. and 11¾ m. SE. of Sligo by rail; pop. 50; P.O.
Ballintomb, affl. of the r. Spey, E. Elginshire.
Ballintore, coast vil., NE. Ross and Cromarty, 2½ m. SE. of Hill of Fearn; pop. 332.
Ballintoy, coast par. and vil., N. co. Antrim, 5 m. NW. of Ballycastle—par., 12,757 ac., pop. 2278; vil., pop. 124; P.O., T.O. Lignite, limestone, and basalt are quarried.
Ballintra.—vil., in co. and 5 m. S. of Donegal, on r. Ballintra; pop. 339; P.O., T.O.—**2. Ballintra,** vil., Aran Isl., W. co. Donegal; pop. 328.
Ballintrae, hamlet and small bay, N. co. Antrim, 1½ m. N. of Bushmills, at mouth of r. Bush.
Ballintubber. See BALLINTOBER.
Ballintubbert, ham., W. Queen's co., 4 m. SW. of Athy; P.O.
Ballintuim, vil., NE. Perthshire, 9 m. NW. of Blairgowrie; P.O., T.O.
Ballinunty, vil., SE. co. Tipperary, 10 m. SE. of Thurles; P.O., called **Ballynonty.**
Ballinure, hamlet, W. co. Tipperary, 5 m. W. of Killenaule; P.O.
Ballinvally, pl. with agricultural school, NW. co. Westmeath; post-town, Delvin.
Ballinvilla, seat and pl., SE. co. Mayo, 4 m. E. of Claremorris.
Ballinvoher, coast par., W. co. Kerry, 13 m. SW. of Tralee and 15 m. E. of Dingle; 16,661 ac., pop. 1523; the Slievemish mts. arise in the N. of the par.
Ballinvonear, hamlet, N. co. Cork, 4 m. NE. of Buttevant; P.O.
Ballisk, vil., NE. co. Dublin, ½ m. N. of Donabate; pop. 152.
Ballisodare. See BALLYSADARE.
Ballitore, vil. and seat, SE. co. Kildare, 7 m. NE. of Athy; P.O., T.O.; here large flour-mills were established by the Society of Friends.
Ballivor, vil., SW. co. Meath, 7 m. SW. of Trim; pop. 102; P.O., T.O.
Balloch.—vil. with ry. sta., N. B. & C. R., S. Dumbartonshire, at foot of Loch Lomond, 4¾ m. N. of Dumbarton and 19½ m. NW. of Glasgow by rail. **Balloch Pier** with ry. sta. is the starting place of the Loch Lomond steamers, and in vicinity are the remains of **B. Castle,** the early seat of the Earls of Lennox; P.O., T.O.—**2. Balloch,** castle, modern seat, near Alexandria, Dumbartonshire.—**3. Balloch,** remnants of old castle, near Kenmore, Perthshire; now superseded by Taymouth Castle, seat of the Earl of Breadalbane.—**4. Balloch,** small loch at the base of Torlinn Hill, S. Perthshire.—**5. Balloch,** small bay with oyster beds, on E. side of Great Cumbrae isl., Buteshire.—**6. Balloch,** peaty tract of land, mid. Forfarshire, near Kirriemuir.
Ballochbuie, royal deer forest, SW. Aberdeenshire, 4 m. SW. of Balmoral.
Balloch Hill. See MEIKLE BALLOCH.
Ballochling, loch, SE. Ayrshire, 10 m. from Dalmellington.
Ballochmorie House, seat, SW. Ayrshire, 8 m. S. of Girvan.
Ballochmyle, seat, mid. Ayrshire, amidst beautiful scenery, 1½ m. SE. of Mauchline; famous for its associations with the poet Burns. A ry. bridge over the r. Ayr, locally known as the "big bridge of **B.**," consists of seven arches, the largest having a span of 180 ft.; alt. of parapet above r., 196 ft.
Balloch na Hough, loch, W. Inverness-shire, 5 m. S. of Glenelg.
Ballochney, vil., NE. Lanarkshire, sub. of Airdrie.
Ballochroy, ham., Argyllshire, in NW. of Kintyre.
Ballochvoy, vil., NW. Mull isl., Argyllshire, 4 m. SW. of Tobermory.
Ballogie, seat, E. Aberdeenshire; post-town, Aberdeen.
Ballo Hill, a summit of the Sidlaw range, SE. Perthshire; alt., 1029 ft.
Ballon, par. and vil., in co. and 9 m. SE. of Carlow; par., 3697 ac., pop. 636; P.O., T.O. There are large stone quarries.
Ballough, vil., NE. co. Dublin, 1¾ m. NW. of Lusk.
Balloughmore, pl., W. Queen's co., 4 m. W. Borris-in-Ossory; P.O.
Ballowmill, affl. of the r. Eden, NW. Fifeshire.
Ball's Bridge, vil., in co. and 1 m. SE. of Dublin, now included in Pembroke.
Ball's Cross, vil., W. Sussex, 3 m. N. of Petworth; P.O.
Ballsmill, pl., S. co. Armagh, 3 m. SW. of Forkhill; P.O.
Ball's Park, seat, 1 m. SE. of Hertford, SW. Herts.
Balls Pond, dist., Kingsland ward (Hackney met. bor.), co. of London, 2½ m. N. of St. Paul's.
Ballumbie, seat, with ruins of old castle, Forfarshire, 14 m. NE. of Dundee.
Ballure, an estate, near Ramsey, Isle of Man.
Bally——.* See also BALLI——.
Bally.—a boggy dist., SW. co. Kerry, on N. side of Kenmare r.—**2. Bally,** co. Down. See BALLEE.
Ballyadams, par., E. Queen's co., 5 m. SE. of Stradbally, on r. Barrow; 6908 ac., pop. 662.
Ballyaghlis, ham., N. co. Down, 5 m. SW. of Belfast; P.O.
Ballyaghran, or **Agherton,** par., NE. co. Londonderry, 3 m. NW. of Coleraine; 3893 ac., pop. 1452. The Bann

* This prefix is from a Celtic word meaning "village," and occurs as *Bal, Balla, Bel,* &c.

salmon fishery employs many of the inhabitants; the mfr. of linen is also an industry.

Ballyagran, vil., S. co. Limerick, 6 m. SE. of Ballingarry; pop. 84; P.O., T.O.

Ballyalton, hamlet, E. co. Down, 3 m. SW. of Downpatrick; P.O.

Ballyanne, or **Ballynane,** par. and seat, W. co. Wexford, 3 m. NE. of Ross, on r. Barrow; 4577 ac., pop. 637.

Ballyardle, hamlet, S. co. Down, near Kilkeel; P.O.

Ballyarr, seat, N. co. Donegal, 2 m. W. of Rathmelton.

Ballyarthur, seat, co. Wicklow, 4 m. NW. of Arklow.

Ballyaughlis, pl., co. Antrim, 3 m. from Lisburn; P.O.

Ballybacon, par., S. Tipperary, 10 m. SW. of Clonmel; 11,120 ac., pop. 1188.

Ballybarrack, par. and seat, N. co. Louth, 2 m. SW. of Dundalk; 1018 ac., pop. 550.

Ballybay, par., seat, and market town, with ry. sta., G. N. I. R., in co. and 11½ m. SE. of Monaghan by road and 78½ m. from Dublin by rail—par., 8741 ac., pop. 2735; town, pop. 1208; P.O., T.O. Market days, *Tuesday* and *Saturday*. It has linen mfrs., and an important flax market.

Ballybeg.—ry. sta. on G. N. I. R., mid. co. Meath, 6½ m. NW. of Navan and 54¾ m. NW. of Dublin; a famous nursery is in its vicinity.—**2. Ballybeg,** vil., E. co. Tipperary, 3 m. SE. of Thurles.—**3. Ballybeg,** a glen, N. co. Cork, near Buttevant; has the ruins of an abbey.

Ballybeggan, ancient castle, NW. co. Kerry, near Tralee.

Ballyboden, vil., S. co. Dublin, 1 m. S. of Rathfarnham; pop. 139; P.O.

Ballybofey, vil. with ry. sta., Donegal Ry., E. co. Donegal, ½ m. W. from Stranorlar; pop. 796; P.O., T.O. Market days, *Monday* and *Saturday*.

Ballybogey, hamlet, N. co. Antrim, 4½ m. N. of Ballymoney; P.O.

Ballyboggan, par., SW. co. Meath, 2 m. SW. of Kinnegad, near the r. Boyne; 6222 ac., pop. 512.

Ballyboghil, par. and vil., N. co. Dublin, 5 m. NW. of Swords; 2789 ac., pop. 239; P.O., called **Ballybonghal.** It has remains of an ancient abbey.

Ballyboley, ry. sta., B. & N. C. R., SE. co. Antrim, 7¾ m. SW. of Larne.

Ballybor. See BALLYBUR.

Ballybough, vil., in co. and near Dublin, on r. Ballybough. The r. rises in SE. of co. Meath, and runs 15 m. ESE. to Dublin Bay. The mfr. of sulphuric acid is an industry.

Ballyboughal. See BALLYBOGHIL.

Ballybought, hamlet, E. co. Kildare, and 2 m. SW. of Ballymore Eustace.

Ballyboy, par. and vil., mid. King's co., 1½ m. W. of Frankford, on r. Silver; 14,274 ac., pop. 1632.

Ballyboyland, hamlet, NE. co. Londonderry, 3 m. E. of Ballymoney; P.O.

Ballyboys, par., NE. co. Louth, 3 m. ENE. of Dundalk; 1488 ac., pop. 391.

Ballybrack.—vil., E. co. Waterford, 3 m. E. of Kilmacthomas.—**2. Ballybrack,** ry. sta., D. W. & W. R., in co. and 11 m. SE. of Dublin; P.O., T.O.—**3. Ballybrack,** ry. sta., G. S. & W. R., mid. co. Kerry, 7 m. N. of Killarney.

Ballybrackan, par., in co. and 6 m. SW. of Kildare, on r. Barrow; 3057 ac., pop. 707.

Ballybrazil, par., SW. co. Wexford, 6 m. S. of New Ross; 2370 ac., pop. 258.

Ballybrennan, par., in co. and 5 m. SE. of Wexford; 1041 ac., pop. 155.

Ballybrittan, hamlet and ancient castle, NE. King's co., 3 m. W. of Edenderry.

Ballybrittas, vil., NE. Queen's co., 9 m. NE. of Maryborough; pop. 108; P.O., T.O. The English, under the Earl of Essex, were defeated here in 1599.

Ballybrommell, vil., mid. co. Carlow, 3 m. SW. of Myshal.

Ballybrood, par., E. co. Limerick, 4 m. NW. of Pallas-Grean; 2355 ac., pop. 339; limestone is quarried.

Ballybrophy, pl., seat, and ry. sta., G. S. & W. R., SE. Queen's co., 15¾ m. SW. of Maryborough and 66¾ m. SW. of Dublin; P.O., T.O.

Ballybunion, vil. with ry. sta., Listowel and Ballybunion Ry., N. co. Kerry, 9¼ m. NW. of Listowel; pop. 309; P.O., T.O. The first mono-ry. instituted in the country runs from B. to Listowel. A sea-bathing pl., and noted for vast caves in the cliffs. Salmon fishing forms the chief industry.

Ballybur, par., in co. and 4 m. SW. of Kilkenny; 667 ac., pop. 69.

Ballyburke, vil., co. Mayo, on r. Ayle, 6 m. SE. of Westport.

Ballyburly, or **Primult and Coolcor,** par. and seat, NE. King's co., 5 m. NE. of Philipstown; 7868 ac., pop. 762; limestone is extensively quarried.

Ballycahane, par., mid. Limerick, 4 m. NE. of Croom; 2417 ac., pop. 248; has limestone quarries and the site of a castle of the O'Gradys.

Ballycahill, par. and hamlet, mid. co. Tipperary, 4 m. W. of Thurles; 3843 ac., pop. 485; P.O.

Ballycallan, par., in co. and 4 m. W. of Kilkenny; 6834 ac., pop. 610.

Ballycam, bay, E. co. Down, 1 m. S. of Killough.

Ballycanew, par. and vil., NE. co. Wexford, 5 m. S. of Gorey—par., 3627 ac., pop. 479; vil., pop. 165; P.O., T.O.

Ballycar, seat and ry. sta., G. S. & W. R., SE. co. Clare, 9¼ m. SE. of Ennis.

Ballycarbery, ancient castle, SW. co. Kerry, near Cahersiveen.

Ballycarney, par. and vil., NW. co. Wexford, 5 m. N. of Enniscorthy; 8233 ac., pop. 901; P.O., T.O.

Ballycarogue, or **Ballykeroge,** vil., mid. Waterford, 5 m. SW. of Kilmacthomas; in vicinity are ruins of a castle, and a famous rock called The Speaking Stone.

Ballycarra, hamlet, S. co. Mayo, 6 m. SE. of Castlebar; P.O., called **Belcarra.**

Ballycarry, vil. with ry. sta., B. & N. C. R., SE. co. Antrim, 6¾ m. SE. of Larne; pop. 175; P.O., T.O.; has linen mfrs.

Ballycashin, par., included in Kilronan: which see.

Ballycassidy, hamlet, mid. co. Fermanagh, 5 m. N. of Enniskillen; P.O.

Ballycastle.—seaport and market town with ry. sta., Ballycastle Ry., N. co. Antrim, on B. Bay, 16½ m. N. of Ballymoney and 12 m. E. of the Giant's Causeway; pop. 1481; P.O., T.O. Market days, *Monday*, *Tuesday*, and *Saturday*. It is beautifully situated on the coast, and in the vicinity are ruins of a castle built in 1609, and of Bonamargy Abbey. The fisheries are important, and coal, iron, spar, and clay are all worked. There is a coastguard sta.—**2. Ballycastle,** vil., N. co. Mayo, on B. Bay, 30 m. N. of Castlebar and 18 m. NW. of Ballina; pop. 305; P.O., T.O. Market day, *Wednesday*.

Ballyclare, market town with ry. sta., B. & N. C. R., S. co. Antrim, on the Six-Mile-Water, 11½ m. SW. of Larne by rail and 12½ m. NE. of Belfast by road; pop. 2066; P.O., T.O. Market day, *Tuesday*. It has some linen mfrs. and extensive paper-mills, bleach and dye works.

Ballyclare Junction, ry. sta., B. & N. C. R., SE. co. Antrim, 10½ m. N. of Belfast; P.O., T.O.

Ballyclareen, ham., in co. and 5½ m. E. of Monaghan.

Ballyclerahan, par. and vil., S. co. Tipperary, 4 m. NW. of Clonmel; 1044 ac., pop. 212; vil., pop. 119; contains the ruins of Mockelrough More Castle, captured by Cromwell.

Ballyclery, ham., mid. co. Galway, 2 m. NE. of Kinvarra.

Ballyclog, par., E. co. Tyrone, 2 m. ENE. of Stewartstown; 4774 ac., pop. 789.

Ballyclogh, par., vil., and seat, N. co. Cork, 3 m. NW. of Mallow—par., 9709 ac., pop. 1002; vil., pop. 181; P.O., called **Ballyclough.**

Ballycloughan, ry. sta., B. & N. C. R., mid. co. Antrim, 4 m. N. of Ballymena.

Ballyclug, par. in co. and 10 m. N. of Antrim, containing part of Ballymena; 8264 ac., pop. 5466.

Ballycogley, hamlet, S. co. Wexford, 3½ m. NNE. of Kilmore; P.O.

Ballycolla, vil., SW. Queen's Co., 4 m. SW. of Abbeyleix; pop. 141; P.O., called **Ballacolla.**

Ballycommon.—par., N. King's Co., 3 m. W. of Philipstown, on Grand Canal; 6641 ac., pop. 540; P.O.—**2. Ballycommon,** hamlet, NW. co. Tipperary, 3 m. NNW. of Nenagh; P.O.

Ballyconneely, hamlet, W. co. Galway, 5 m. S. of Clifden, on Ballyconneely Bay; P.O., T.O.

Ballyconnell.—market town with ry. sta., C. & L. R., NW. co. Cavan, 6½ m. W. of Belturbet, on r. Woodford; pop. 326; P.O., T.O. Market day, *Friday*. Has a large carrying trade.—**2. Ballyconnell,** seat, N. co. Donegal, 5 m. SW. of Dunfanaghy.—**3. Ballyconnell,** coast vil., in co. and 9 m. NW. of Sligo.

Ballyconnick, par., in co. and 8 m. SW. of Wexford; 1610 ac., pop. 218.

Ballyconra, seat, N. co. Kilkenny, on the r. Nore, formerly of the Earls of Kilkenny, near Ballyragget.

Ballyconree.—ham., NW. co. Clare, 12 m. N. Corrofin.—**2. Ballyconree,** pl., W. co. Galway, 5 m. from Clifden; P.O.

Ballyconry, par., N. co. Kerry, 6 m. NW. of Listowel; 1205 ac., pop. 239.

Ballycooge, hamlet, SE. co. Wicklow, 5 m. SW. of Ovoca; P.O.

Ballycoolen, hamlet, in co. and 5 m. NW. of Dublin.

Ballycopeland, vil., 2 m. N. of Donaghadee, NE. co. Down, opposite the Copeland Islands.

Ballycor, par., SE. co. Antrim, 3 m. NE. of Ballyclare; 7328 ac., pop. 1314.

Ballycorus, locality with lead mines, SE. co. Dublin, 3 m. NW. of Bray, near Scalphill.

Ballycottin, vil., on bay of same name, SE. co. Cork, 11½ m. SE. of Middleton; P.O., called **Ballycotton. B. Islands,** with lighthouse, are adjacent.

Ballycowan, vil., mid. King's co., 2 m. W. of Tullamore, on r. Clodagh; has ruins of a castle.

Ballycraigy.—ham., SE. co. Antrim, 6 m. N. of Belfast.—**2. Ballycraigy,** ham. and seat, in co. and 1 m. S. of Antrim.

Ballycrissan, hamlet, SE. co. Galway, 5 m. SW. of Eyrecourt; P.O., called **Ballycrissane.**

Ballycroane, or **Ballychroan,** fishing vil., SW. co. Cork, on S. side of the entrance of Kenmare river.

Ballycrogue, par., in co. and 3 m. SE. of Carlow; 369 ac., pop. 10.

Ballycrossaun. See BALLYCRISSAN.

Ballycroy, dist. with hamlet of same name, NW. co. Mayo, 14 m. N. of Mallaranny; P.O., T.O. B. rivulet enters into Blacksod Bay.

Ballycuirke, small lough in co. and 6½ m. NW. of Galway, 1 m. from Lough Corrib.

Ballycullane, hamlet, SW. co. Wexford, 7 m. from Arthurstown; P.O., T.O.; the remains of Tintern Abbey are in the vicinity.

Ballyculter, par. and vil., SE. co. Down, 5 m. ENE. of Downpatrick; 5469 ac., pop. 1182; P.O.

Ballycumber, vil. with ry. sta., G. S. & W. R., NW. King's co., on r. Brosna, 3½ m. SW. of Clara; pop. 119; P.O., T.O.

Ballycurrany, par., SE. co. Cork, 5 m. NW. of Middleton; 3939 ac., pop. 334.

Ballycurrin Castle, seat, on Lough Corrib, S. co. Mayo, 15 m. W. of Tuam.

Ballycurry House, in co. and 4 m. NW. of Wicklow.

Ballydahaen, sub. of Mallow, N. co. Cork.

Ballydangan.—a locality, on S. coast of Connemara, W. co. Galway.—**2. Ballydangan,** pl., W. co. Roscommon, 7 m. E. of Ballinasloe; P.O.

Ballydavid, pl. and cape, W. co. Kerry, near Smerwick harbour, 8 m. NNW. of Dingle; P.O.

Ballydawley, lough, in co. and 5 m. S. of Sligo.

Ballydehob, vil. with ry. sta., Schull and Skibbereen Ry., on Roaringwater Bay, SW. co. Cork, 10 m. W. of Skibbereen; pop. 414; P.O., T.O. Copper occurs, but is not worked.

Ballydeloher, or **Kilroan,** par., in co. and 5 m. NE. of Cork; 2101 ac., pop. 324.

Ballydeloughy, or **Ballylough,** par., NE. co. Cork, 4 m. SW. of Mitchelstown; 1999 ac., pop. 249.

Ballydevelin, bay, with ruins of castle, SW. co. Cork, 7 m. WSW. of Skull.

Ballydonegan, fishing vil., on Ballydonegan Bay, SW. co. Cork, 7 m. WSW. of Castletown. The bay is 3½ m. wide at its entrance.

Ballydonnel, vil., N. co. Cork, 4 m. SW. of Doneraile.

Ballydonnellan, hamlet and seat, E. co. Galway, 4 m. SW. of Aughrim.

Ballydoolagh, pl. and lough, co. Fermanagh, 4 m. NE. of Enniskillen.

Ballydooley, pl., in co. and 6 m. WNW. from Roscommon; P.O.

Ballydoure, romantic glen, W. co. Waterford, 3 m. W. of Lismore.

Ballydrain.—seat, near Dunmurry ry. sta., SE. co. Antrim, 4 m. S. of Belfast.—**2. Ballydrain,** pl., N. co. Down, 4 m. from Comber; P.O.

Ballydryhead, vil., E. co. Sligo, 3 m. N. of Collooney.

Ballyduff.—par., W. co. Kerry, 8 m. NE. of Dingle; 6983 ac., pop. 275.—**2. Ballyduff,** vil., N. co. Kerry, 5 m. W. of Listowel; pop. 152; P.O., T.O.—**3. Ballyduff,** vil. with ry. sta., G. S. & W. R., W. co. Waterford, 6½ m. W. of Lismore; pop. 102; P.O., T.O.—**4. Ballyduff,** vil., in E. of co. and 5 m. SW. of Waterford, 1 m. S. of Kilmeadon ry. sta.—**5. Ballyduff,** hamlet, SE. co. Antrim, 6 m. NE. of Belfast.—**6. Ballyduff,** ry. sta., C. & L. R., S. co. Leitrim, 2½ m. W. of Ballinamore.

Ballyduff Bridge, ham., King's co., 2½ m. NW. Tullamore.

Ballydungan, seat and lough, E. co. Down, 3 m. SW. of Downpatrick; P.O.

Ballyeaston, vil., S. co. Antrim, 3 m. N. of Ballyclare; pop. 152; P.O.

Ballyederian, coast ham. with quay, SW. co. Donegal, 2½ m. S. of Dunkineely.

Ballyedmond.—hamlet, E. co. Carlow, 7 m. SW. of Newtownbarry.—**2. Ballyedmond,** seat, S. co. Down, near Rostrevor.

Ballyelia Bay. See LISCANNOR BAY.

Ballyellin, par., S. co. Carlow, 3½ m. NW. of Borris; 4963 ac., pop. 601; it has some trade in corn.

Ballyellis, seat, N. co. Cork, near Mallow.

Ballyfadd, hamlet and seat, SE. co. Wicklow, 6 m. SW. of Arklow; P.O.

Ballyfarna, hamlet, SE. co. Mayo, 5 m. NNE. of Claremorris; P.O.

Ballyfarnan, vil., N. co. Roscommon, 8 m. NE. of Boyle; P.O. T.O., called **Ballyfarnon.** The Arigna Ironworks are on the banks of Lough Allen, 4 m. ENE.

Ballyfeard, par., in SE. of co. and 10 m. S. of Cork; 3461 ac., pop. 303; P.O.

Ballyferis Point, prom., co. Down, 5 m. S. Donaghadee.

Ballyfermot, par., in mid. of co. and 2 m. W. of Dublin; 1185 ac., pop. 229; contains ancient castle; there is a large paper-mill.

Ballyferriter, pl., W. co. Kerry, 8 m. NW. of Dingle; P.O.

Ballyfin, seat, mid. Queen's co., 6½ m. NW. of Maryborough ry. sta.; P.O., T.O.

Ballyfinboy, r., NW. Tipperary, falls into Lough Derg.

Ballyforan, vil., SW. Roscommon, 14 m. NW. of Athlone; P.O.

Ballyfoyle.—par., SE. Cork, 7 m. NE. of Kinsale; 2882 ac., pop. 394.—**2. Ballyfoyle,** pl., in co. and 6 m. from Kilkenny; P.O.

Ballygalley Head, prom., SW. co. Antrim, 4 m. N. of Larne.

Ballygannon, seat, E. co. Wicklow, 1 m. N. of Kilcoole ry. sta.

Ballygar, vil., NE. co. Galway, on the banks of the Suck, 8 m. SW. of Roscommon; pop. 403; P.O., T.O.

Ballygariff, ham., NE. co. Galway, 7 m. NE. of Dunmore.

Ballygarrett, vil., E. co. Wexford, 8 m. SE. of Gorey.

Ballygarris, pl., S. co. Mayo, 3 m. NW. Hollymount; P.O.

Ballygarth, par., E. co. Meath, 5 m. SE. of Drogheda; 760 ac., pop. 114; contains the seat of **B. Castle.** There is a coastguard sta.

Ballygarvan, pl., S. co. Cork, 5 m. WNW. of Carrigaline; P.O.

Ballygarvey, ry. sta., B. & N. C. R., mid. co. Antrim, 2½ m. N. of Ballymena.

Ballygawley, small market town and seat with ry. sta., Clogher Valley Ry., S. co. Tyrone, 4 m. NW. of Aughnacloy; pop. 351; P.O., T.O. Market day, *Friday.* It contains breweries and distilleries, and there are mfs. of linen and gloves.

Ballygeary Bay, SE. co. Wexford, near Wexford harbour; has lighthouse on extremity of pier, with fixed light (Rosslare) seen 6 m.

Ballygibbon, par., N. co. Tipperary, 6 m. NE. of Nenagh; 3293 ac., pop. 465.

Ballygilleash, vil., N. co. Sligo, 3 m. E. of Dromore.

Ballyglass.—vil., co. Mayo, 9 m. SE. Castlebar; P.O., T.O.—**2. Ballyglass,** pl., S. co. Galway, near Ardrahan.

Ballyglunin, pl. with seat and ry. sta., G. S. & W. R., mid. co. Galway, 6½ m. S. of Tuam; P.O., T.O.

Ballygorey, vil., S. co. Kilkenny, 5 m. W. of Waterford; pop. 126.

Ballygorman, ham., N. co. Donegal, 6 m. NW. of Malin, near Malin Head; P.O., T.O.

Ballygowan, vil. with ry. sta., B. & C. D. R., N. co. Down, 12 m. SE. of Belfast; pop. 241; P.O., T.O. Market day, *Saturday.*

Ballygrady, ham., N. co. Cork, 3 m. S. of Liscarroll.

Ballygrainey, pl., co. Down, 4 m. W. of Donaghadee; P.O.

Ballygrania, ham., N. co. Sligo, 2 m. SE. of Collooney.

Ballygrant, ham. and loch, SE. Islay isl., Argyllshire; P.O., T.O.

Ballygriffin, par., S. co. Tipperary, on r. Suir, 3 m. W. of Cashel; 2862 ac., pop. 299.

Ballygub, New and **Old,** 2 vils., E. co. Kilkenny, 3 m. SE. of Innistiogue.

Ballygunner, par., in co. and 3 m. SE. of Waterford; 2266 ac., pop. 361.

Ballygurrim, par., SE. co. Kilkenny, 3 m. SW. of New Ross; 1923 ac., pop. 370.

Ballyhack, fishing vil., SW. co. Wexford, on E. shore of Waterford harbour, 11 m. N. of Hook Head; pop. 144.

Ballyhackamore, vil., N. co. Down, 3 m. SW. of Holywood; P.O.

Ballyhacket Cross, pl., N. co. Carlow, 4 m. from Tullow; P.O.

Ballyhahill, vil., co. Limerick, 4 m. SW. of Foynes; P.O.

Ballyhalse, vil. with seat and ry. sta., G. N. I. R., in co. and 6½ m. NE. of Cavan by rail; pop. 103; P.O., T.O.

Ballyhalbert, or **St. Andrews,** coast par. and fishing vil., E. co. Down, 13 m. SE. of Newtownards ry. sta.—par., 4031 ac., pop. 2091; vil., pop. 378; P.O. Market days, *Tuesday* and *Saturday*. Fishing is the chief industry.

Ballyhale, vil. with ry. sta., G. S. & W. R., S. co. Kilkenny, 4½ m. SW. of Thomastown; pop. 148.

Ballyhall, ham., N. co. Galway, 6 m. NW. of Tuam.

Ballyhar, ham., mid. co. Kerry, 5 m. S. of Farranfore; P.O.

Ballyhaunis, vil. with ry. sta., M. G. W. R., SE. co. Mayo, 10½ m. E. of Claremorris; pop. 526; P.O., T.O. Market day, *Tuesday*.

Ballyhaven Creek, pl., E. co. Down, near Portaferry.

Ballyhay, par. N. co. Cork, 2 m. S. of Charleville; 4835 ac., pop. 526.

Ballyheady, ry. sta., C. & L. R., NW. co. Cavan, 2½ m. SW. of Ballyconnell.

Ballyhean, par., S. co. Mayo, 8 m. E. of Westport; 7674 ac., pop. 1298; P.O.

Ballyheather, ry sta., Donegal R., co. Tyrone, 8 m. S. of Londonderry.

Ballyheelan, ham., S. co. Cavan, 2½ m. S. of Kilnaleck.

Ballyheer, ham., Inishturk isl., SW. co. Mayo; pop. 36.

Ballyheige, par. and vil., on bay of same name, N. co. Kerry, 12 m. NW. of Tralee—par., 11,260 ac., pop. 2053; vil., pop. 139; P.O., called **Ballyheigue.** Amethysts and Kerry diamonds are found; there is a coastguard sta.

Ballyhenry Creek, E. co. Down, in Lough Strangford.

Ballyhigh, ham., on border of cos. Cork and Limerick, 6 m. SE. of Charleville; P.O.

Ballyhighland, seat and hill, W. co. Wexford, 6 m. W. of Enniscorthy.

Ballyhillin, ham., NE. co. Donegal, near Malin Head.

Ballyhindon, estate, NE. co. Cork, 2 m. N. of Fermoy.

Ballyhoe Lough, on border of cos. Meath and Monaghan, 2½ m. E. of Kingscourt.

Ballyhoge, par., mid. co. Wexford, on r. Slaney, 5 m. S. of Enniscorthy; 4268 ac., pop. 469; P.O.

Ballyholme, vil. and bay, N. co. Down, adjoining Bangor; pop. 112; P.O.

Ballyhooleen, vil., mid. co. Cork, 5 m. WSW. of Kanturk.

Ballyhooly, par. and vil. with ry. sta., G. S. & W. R., NE. co. Cork, 11¾ m. E. of Mallow—par., 5252 ac., pop. 626; vil., pop. 188; P.O. Flour is manufactured.

Ballyhoorisky, ham. and headland, N. co. Donegal, 10 m. NE. of Dunfanaghy; has coastguard sta.

Ballyhorgan, East and **South,** 2 vils., NE. co. Kerry, 4 m. SW. of Listowel.

Ballyhornan, fishing vil., E. co. Down, 4 m. NE. of Ardglass; pop. 87.

Ballyhoura, ham., N. co. Cork, 3 m. N. of Buttevant.

Ballyhoura Hills, on borders of cos. Cork and Limerick; greatest alt., 1696 ft.

Ballyhugh, ham., NW. co. Cavan, 4 m. SE. of Ballyconnell; P.O.

Ballyhuskard, par., E. co. Wexford, 4 m. SE. of Enniscorthy; 7947 ac., pop. 1138.

Ballyjamesduff, market town, in co. and 11 m. SE. of Cavan, 7 m. NW. of Oldcastle ry. sta.; pop. 731; P.O., T.O. Market day, *Tuesday*.

Ballykealy, seat, mid. co. Carlow, 4½ m. NW. of Tullow.

Ballykean, par., SE. King's co., 4 m. SE. of Geashill; 12,912 ac., pop. 1088.

Ballykeel, seat, W. co. Down, 5 m. E. of Dromore.

Ballykeeran, ham., SW. co. Westmeath, 3 m. NE. of Athlone; P.O.; here are Killinure and Coosan Loughs.

Ballykellet, pl., Great Cumbrae isl., Buteshire.

Ballykelly, vil. with ry. sta., B. & N. C. R., in co. and 13¾ m. NE. of Londonderry; pop. 162; P.O.

Ballykennedy, vil., W. co. Antrim, 2 m. SW. of Ballymena.

Ballykeroge. See BALLYCAROGUE.

Ballykett, vil., SW. co. Clare, 1½ m. ENE. of Kilrush.

Ballykilbeg, pl. with seat, SE. co. Down, 4 m. E. of Clough; P.O.

Ballykilcavin, seat, Queen's co., 5 m. NW. of Athy.

Ballykine, par., SE. co. Wicklow, 4 m. SW. of Rathdrum; 11,053 ac., pop. 979.

Ballykinler, par., SE. co. Down, 5 m. SW. of Downpatrick, on Dundrum Bay; 2032 ac., pop. 240.

Ballykisteen, seat, in co. and 3 m. NW. of Tipperary.

Ballyknockan,—vil., E. co. Carlow, 6 m. W. of Bagenalstown; pop. 99.—2. **Ballyknockan,** vil., NW. co. Wicklow, 6 m. S. of Blessington; pop. 261.

Ballylahan, ham., NE. co. Mayo, 2 m. S. of Foxford.

Ballylanders, par. and vil., SE. co. Limerick, 5¾ m. E. Kilfinnane—par., 7717 ac., pop. 1683; vil., pop. 371; P.O., T.O.

Ballylaneen, par. and vil., SE. co. Waterford, containing Kilmacthomas; par., 6307 ac., pop. 1026. The vil. is 3 m. S. of Kilmacthomas ry. sta.

Ballylanigan, seat, SE. co. Tipperary; post-town, Mullinahone, 13½ m. N. of Carrick-on-Suir.

Ballylannan, par., S. co. Wexford, 6 m. SW. of Taghmon; 2493 ac., pop. 299.

Ballylar, pl., N. co. Donegal, 4 m. from Portsalon; P.O.

Ballylarkin, par., N. co. Kilkenny, near Freshford; 1394 ac., pop. 68.

Ballyleague, vil., sub. of Lanesborough, E. co. Roscommon, at head of Lough Ree.

Ballyleck, seat, in co. and 2 m. SW. of Monaghan.

Ballyleidy, seat, N. co. Down, near Bangor.

Ballylicky, pl., SW. co. Cork, 3½ m. N. of Bantry.

Ballyliffen, vil. with ry. sta., Londonderry and Lough Swilly Ry., N. co. Donegal, 12 m. N. of Buncrana.

Ballylin, seat, W. King's co., near Ferbane.

Ballylinan. See BALLYLYNAN.

Ballylinch, par., mid. co. Kilkenny, 2 m. NW. of Thomastown; 1167 ac., pop. 128; it contains the ruin of **B. Castle.**

Ballyline, seat, N. co. Clare, near Crusheen.

Ballylinny, par., SE. co. Antrim, 6 m. W. of Carrickfergus; 5685 ac., pop. 1789.

Ballylongford, vil., NE. co. Kerry, 8 m. N. of Listowel, on r. of same name; pop. 542; P.O., T.O. Market daily. The mouth of the r. forms a harbour.

Ballylooby, pl., S. co. Tyrone, 5 m. SW. of Cahir; P.O.

Ballylough, vil., NW. co. Antrim, 2 m. SE. of Bushmills.

Ballyloughan Castle, ruins, W. co. Carlow, 3 m. SE. of Bagenalstown.

Ballyloughaun, vil., in co. and 1 m. E. of Galway.

Ballyloughloe, par., W. co. Westmeath, 4 m. NW. of Moate; 13,577 ac., pop. 1781.

Ballyloughnane, vil., N. co. Tipperary, 2 m. SW. of Birr.

Ballylynan, vil., E. Queen's co., 4½ m. SW. of Athy; pop. 222; P.O., T.O., called **Ballylinan;** flagstones are quarried and coal and iron worked.

Ballymacarbery, pl., NW. co. Waterford, 11 m. SW. of Clonmel: P.O.

Ballymacarett, a sub. of Belfast, N. co. Down, on right bank of r. Laggan; P.O., T.O. There are many industries—engine, calico, and chemical works.

Ballymacart, par., SW. co. Waterford, 5 m. S. of Dungarvan; 2538 ac., pop. 246.

Ballymacashen, pl., NW. co. Down, 5 m. E. of Saintfield; P.O.

Ballymacedermot, mt., SE. Armagh, 2 m. SW. of Newry; alt., 1019 ft.

Ballymacegan, isl., in Lough Derg, N. co. Tipperary.

Ballymacelligott, par., N. co. Kerry, 5 m. E. of Tralee; 14,018 ac., pop. 1910; P.O., called **Bally M'Elligott;** the limestone quarries have been worked for nearly a century.

Ballymacgibbon, seat, SE. co. Mayo, 3 m. E. of Cong.

Ballymachugh, par., S. co. Cavan, 6 m. SW. of Ballyjamesduff; 5918 ac., pop. 932; P.O.

Ballymackean, vil., S. co. Cork, 5 m. S. Kinsale; coastguard sta.

Ballymackey, par. and ham., NW. co. Tipperary, 4 m. E. of Nenagh; 9713 ac., pop. 927; P.O.

Ballymackney, vil. and seat, SE. co. Monaghan, 3 m. SE. of Carrickmacross; P.O.

Ballymacoda, vil., SE. co. Cork, 5¾ m. SE. of Castlemartyr; pop. 86; P.O.

Ballymaconnelly, ham., NW. co. Antrim, 2 m. NE. of Kilrea; P.O.

Ballymacormick, par., in co. and 3 m. S. of Longford; 8925 ac., pop. 1092.

Ballymacurly, ham., W. co. Roscommon, 6 m. N. of Dunamon; P.O.

Ballymacward, par., E. co. Galway, 3 m. N. of Woodlawn ry. sta.; 17,258 ac., pop. 1831; P.O.

Ballymacwilliam, par., NE. King's co., 3 m. NW. of Edenderry; 4976 ac., pop. 420.

Ballymadun, par., in co. and 15 m. NW. of Dublin, 2 m. S. of Garristown; 3438 ac., pop. 207.

Ballymagan, ry. sta., Londonderry and Lough Swilly Ry., N. co. Donegal, 2 m. N. of Buncrana; P.O.

Ballymagarvey, par. and seat, E. co. Meath, 4 m. SW. of Duleek; 915 ac., pop. 36.

Ballymagauran, ham., NW. border of co. Cavan, 7 m. SW. of Ballyconnell.

Ballymaglassan, par., SE. co. Meath, near Batterstown ry. sta. and 4 m. S. of Dunshaughlin; 3476 ac., pop. 168.

Ballymagooly, vil., N. co. Cork, 2½ m. E. of Mallow.

Ballymagorry, vil. with ry. sta., Donegal Ry., N. co. Tyrone, 2½ m. NE. of Strabane; pop. 87; P.O.

Ballymaguigan, vil., SE. co. Londonderry, 2½ m. N. of Ballyronan; P.O.

Ballymahon, market town, in co. and 13½ m. S. of Longford, on r. Inny; pop. 711; P.O., T.O. Market day, *Thursday.* It has several corn mills and an extensive flax mill.

Ballymakeery, vil., W. co. Cork, 9½ m. NW. of Macroom; pop. 154; P.O., called **Ballymakeera.**

Ballymakenny, par., S. co. Louth, 3 m. N. of Drogheda; 1581 ac., pop. 200; P.O.

Ballymaleel, N. co. Donegal, 4 m. N. of Letterkenny; P.O.

Ballymaloe Castle, SE. co. Cork, near Cloyne.

Ballymanus.—pl., S. co. Wicklow, 3 m. NW. of Aughrim. —**2. Ballymanus,** ham., NE. co. Westmeath, 5 m. N. of Castlepollard; P.O.

Ballymany, par., in co. and 4 m. E. of Kildare; 506 ac., pop. 93. The Curragh is in the vicinity.

Ballymartin.—par., in co. and 8 m. E. of Antrim; 2805 ac., pop. 405.—**2. Ballymartin,** ham., S. co. Down, 3 m. NE. of Kilkeel; P.O.

Ballymartle, par. with ry. sta., C. B. & S. C. R., SE. co. Cork, 6¾ m. NW. of Kinsale; 5502 ac., pop. 479.

Ballymascanlan, par. and seat, N. co. Louth, 3 m. NE. of Dundalk; 12,876 ac., pop. 2495; P.O. Linen mfrs. and fishing are the industries.

Ballymastocker, bay, co. Donegal, NW. inlet of L. Swilly.

Ballymena, urb. dist. and market town with ry. sta., B. & N. C. R., mid. co. and 11½ m. N. of Antrim, on r. Braid, and 33¼ m. NW. of Belfast; urb. dist., 1224 ac., pop. 10,886. Market days, *Tuesday, Wednesday,* and *Thursday.* It has extensive linen mfrs., important flax spinning, bleaching, and dye works; is an important ry. centre and contains iron ores; P.O., T.O.

Ballyminney Creek, N. co. Sligo, near Sligo Bay.

Ballymitty, par., S. co. Wexford, 3 m. SW. of Taghmon; 1364 ac., pop. 187; P.O.

Ballymodan, par., in co. and 19¾ m. SW. of Cork; 8080 ac., pop. 4096.

Ballymoe, vil. with ry. sta., M. G. W. R., NE. co. Galway, on r. Suck, 5 m. S. of Castlerea; pop. 133; P.O., T.O. Market day, *Friday.* The vil. is 2 m. SW. of its sta.

Ballymolle, pl., SE. co. Wicklow, 5 m. from Arklow; P.O.

Ballymoney.—par., on borders of cos. Antrim and Londonderry, 31 m. N. of Antrim; 23,088 ac., pop. 7925; contains coal and iron.—**2. Ballymoney,** market town and urb. dist. with ry. sta., B. & N. C. R., in the above par., NW. co. Antrim, on a small affl. of the r. Bann, 20 m. NW. of Ballymena and 53¼ m. NW. of Belfast by rail; urb. dist., 517 ac., pop. 2952; P.O., T.O. Market days, *Monday, Wednesday,* and *Thursday.* It has linen mfrs., distilleries, breweries, and tanneries, and a good market for agricultural and dairy produce.—**3. Ballymoney,** par., S. co. Cork, containing Ballyneen, 10 m. W. of Bandon; 7309 ac., pop. 1499.—**4. Ballymoney,** pl., NE. co. Wexford, 4 m. from Gorey; P.O.

Ballymoon, ham., W. co. Carlow, 1½ m. E. of Bagenalstown; the ruin of **B. Castle** is in the vicinity.

Ballymore.—par., E. co. Armagh, containing Tanderagee town and Pointzpass ry. sta.; 14,151 ac., pop. 4488; building stone, clay, and fuller's earth are found.—**2. Ballymore,** par. and vil., W. co. Westmeath, 8 m. N. of Moate ry. sta. and 14¾ m. W. of Mullingar—par., 10,454 ac., pop. 1089; vil., pop. 207; P.O.—**3. Ballymore,** par., in co. and 7 m. S. of Wexford; 2525 ac., pop. 263.—**4. Ballymore,** N. co. Donegal, 3 m. SE. of Dunfanaghy; P.O.—**5. Ballymore,** seat, N. co. Wexford, 2 m. SE. of Camolin.—**6. Ballymore,** ham., SE. co. Cork, 3 m. NE. of Queenstown; P.O.—**7. Ballymore,** small lough, NE. co. Mayo, 5 m. SE. of Ballina.

Ballymore Eustace, par. and town, E. co. Kildare, on r. Liffey, 6½ m. SE. of Naas—par., 8676 ac., pop. 1278; town, pop. 511; P.O., T.O. Has mfrs. of linen.

Ballymorin, par., W. co. Westmeath, 4 m. NE. of Ballymore; 2202 ac., pop. 230; limestone is quarried.

Ballymorran, ham., seat, and bay, E. co. Down, 4½ m. N. of Killyleagh.

Ballymote, market town with ry. sta., M. G. W. R., mid. of co. and 14 m. S. of Sligo and 120 m. NW. of Dublin by rail; pop. 997; P.O., T.O. Market day, *Thursday.* In the vicinity are ruins of a castle and an abbey.

Ballymullen, rivulet, N. co. Kerry, entering the r. Lee near Tralee.

Ballymun, ham., in co. and 3 m. N. of Dublin.

Ballymurn, E. co. Wexford, 6 m. SE. of Enniscorthy; P.O.

Ballymurphy, vil., SE. co. Carlow, 3 m. SE. of Borris; P.O.

Ballymurray, ry. sta., M. G. W. R., in co. and 3½ m. SE. of Roscommon; P.O.

Ballymurreen, par. and seat, E. co. Tipperary, 5 m. SE. of Thurles; 3845 ac., pop. 423.

Ballymurtagh, hill, SE. co. Wicklow, 4 m. S. of Rathdrum; copper ore is found.

Ballymyre, par. and seat, mid. co. Armagh, 2¾ m. NE. of Newtown Hamilton; 7380 ac., pop. 1300; stone, lead, and iron ore are found; has linen and woollen mfrs.

Ballyn——. See also BALLIN——.

Ballynabola, ham., SW. co. Wexford, 6 m. E. by S. of New Ross; P.O., T.O.

Ballynabragget, pl., W. co. Down, 2½ m. S. of Waringstown; P.O.

Ballynacallagh.—vil., SW. co. Cork, on Dursey Isl., W. extremity of Cork.

Ballynacally, vil., S. co. Clare, 10¼ SW. of Ennis; pop. 121; P.O., T.O.

Ballynacarrick, pl. with ferry, W. coast of Donegal, at the mouth of the Owenea.

Ballynacarriga, vil., co. Cork, 4 m. E. of Dunmanway.

Ballynacarrigy, vil., W. co. Westmeath, on the Royal Canal, 9¾ m. NW. of Mullingar ry. sta.; pop. 206; P.O., T.O., called **Ballynacargy.** Market day, *Wednesday.*

Ballynacarrow, ham., mid. co. Sligo, 4 m. NW. of Ballymote ry. sta.; P.O., called **Ballinacarrow.**

Ballynaclogh, par., E. co. Limerick, 2 m. N. of Pallas Grean; 1091 ac., pop. 233. **2. Ballynaclogh,** par., N. co. Tipperary, 3 m. ESE. of Nenagh; 3869 ac., pop. 314. —**3. Ballynaclogh,** affl. of Shannon, near Limerick.

Ballynacorr, N. co. Armagh, 5 m. from Portadown; P.O.

Ballynacorra, or **Ballynacurrig,** vil., E. co. Cork, at mouth of r. Owencurra, 2 m. S. of Middleton; pop. 483; P.O.; has a pier and small corn trade.

Ballynacourty.—coast par. and vil., SW. co. Galway, 6 m. S. of Oranmore, at head of Galway Bay; 6293 ac., pop. 884. The par. includes the isls. of Tawnish, St. Brendan's, and Inniscorn; headquarters of a small fishing fleet.—**2. Ballynacourty,** par., W. co. Kerry, 10 m. NE. of Dingle; 5318 ac., pop. 940.—**3. Ballynacourty,** vil. and low headland, S. co. Waterford, on E. side of Dungarvan harb. The headland has a lighthouse, with fixed light visible 10 m.—**4. Ballynacourty,** seat, in co. and 5 m. SW. of Tipperary.

Ballynacreen, vil., SE. co. Cork, 4 m. SE. of Cloyne.

Ballynacurra. See BALLYNACORRA.

Ballynadrumny, par., NW. co. Kildare, 5 m. N. of Carbury; 4286 ac., pop. 417.

Ballynafagh, par. with seat, N. co. Kildare, 8 m. NW. of Sallins ry. sta.; 4154 ac., pop. 402.

Ballynafauna and Clondulane, vil., NE. co. Cork, 2 m. E. of Fermoy.

Ballynafeigh, SE. sub. of Belfast, SE. co. Antrim; P.O., T.O.

Ballynafid, ham., N. co. Westmeath, 2 m. S. of Multyfarnham; P.O., called **Ballinafid.**

Ballynagall. See BALLYDAVID.

Ballynagarrane, vil., SE. co. Cork, 4 m. SE. of Cloyne.

Ballynagarrick, W. co. Down, 3 m. from Gilford; P.O.

Ballynagaul, fishing vil., SW. co. Waterford, 6 m. SE. of Dungarvan; pop. 242; P.O. at **Ringville.**

Ballynageragh, vil., N. co. Kerry, 8 m. SW. of Listowel.

Ballynagore, vil., S. co. Westmeath, 3 m. NE. of Kilbeggan; pop. 65; P.O., called **Ballinagore.**

Ballynahaglish.—par., NE. co. Mayo, 6 m. S. of Ballina; 11,961 ac., pop. 2832; granite, limestone, and sandstone are worked.—**2. Ballynahaglish,** coast par., NW. co. Kerry, 6 m. W. of Tralee; 3005 ac., pop. 906; is a holiday resort, and has a coastguard sta.

Ballynahinch.—vil. with seat and ry. sta., M. G. W. R., near a lough and rivulet of same name, 7½ m. SE. of Clifden; green marble is quarried in vicinity; good salmon fishing may be had.—**2. Ballynahinch,** market town and ry. sta., B. & C. D. R., mid. co. Down, on r. Annacloy, 21¼ m. S. of Belfast; pop. 1512; P.O., T.O. Market day, *Thursday.*—**3. Ballynahinch,** pl., NW. co. Tipperary, 6 m. N. of Newport; P.O.

Ballynahinch Junction, ry. sta., B. & C. D. R., E. co. Down, 3¼ m. NE. of Ballynahinch.

Ballynahown, ham. and seat, SW. co. Westmeath, 6 m. SE. of Athlone; P.O., called **Ballinahowen.**

Ballynakill.—coast par. with bay of same name, NW. co.

Galway, 5 m. N. of Clifden, comprising the isls. of Crump, Freaghillan, and several others; 47,962 ac., pop. 3690; the chief industries are fishing and agriculture. **B. Lough** is in the vicinity.—**2. Ballynakill,** par., on borders of cos. Galway and Roscommon, 10 m. W. of Athleague, on r. Suck; 14,577 ac., pop. 2905.—**3. Ballynakill,** par., SE. co. Galway, containing Woodford vil., near Lough Derg; 55,625 ac., pop. 5087.—**4. Ballynakill,** par., E. co. Galway, 5 m. N. of Castleblakeney; 5220 ac., pop. 442.—**5. Ballynakill,** par., E. co. Sligo, 5 m. SE. of Collooney; 458) ac., pop. 798. —**6. Ballynakill,** par., E. King's co., 4 m. SW. of Edenderry; 6760 ac., pop. 343.—**7. Ballynakill,** par., in co. and 2 m. SE. of Waterford; 1877 ac., pop. 349; includes Little Isl., in the r. Suir.—**8. Ballynakill** (Queen's co.). See BALLINAKILL.

Ballynakilla, vil., on Bere Isl., Bantry Bay, co. Cork; pop. 177.

Ballynamaghary, ham., NE. co. Louth, 13 m. NE. of Dundalk.

Ballynameen.—vil., E. co. Londonderry, sub. of Garvagh, of which it is ½ m. S.—**2. Ballynameen,** vil., N. co. Roscommon, 5 m. SW. from Boyle; P.O.

Ballynamona.—par., E. co. Limerick, 4 m. ENE. of Bruff; 1497 ac., pop. 276.—**2. Ballynamona,** vil., mid. co. Cork, 4 m. S. of Mallow; P.O.—**3. Ballynamona,** vil., S. co. Kilkenny, 2 m. NE. of Waterford.—**4. Ballynamona,** creek and fishing sta., NE. co. Louth, on S. side of Carlingford Lough.—**5. Ballynamona,** seat, in co. and 3 m. SW. of Waterford.—**6. Ballynamona,** seat, mid. co. Tipperary, near Cashel.

Ballynamuddagh, vil., E. co. Wexford, 5 m. ESE. of Enniscorthy.

Ballynamult, vil., W. co. Waterford, 6 m. NE. of Cappoquin, on r. Phenisk; P.O.

Ballynamultina, seat, SW. co. Waterford, 5 m. NE. of Youghal.

Ballynanty, seat, mid. co. Limerick, 2 m. N. of Bruff.

Ballynare, pl., SE. co. Meath, 3 m. NE. of Maynooth; P.O.

Ballynarry, pl., S. co. Cavan, 2 m. from Kilnaleck; P.O.

Ballynasaggart, ham., S. co. Tyrone, 3 m. W. of Ballygawley; P.O.

Ballynascreen, par., S. co. Londonderry, 2¾ m. W. of Tubbermore, contains Draperstown; 32,520 ac., pop. 4845. Linen mfrs. and agriculture form the chief industries.

Ballynashannagh, pl., N. co. Donegal, 3 m. SSW. of Portsalon; P.O.

Ballynashee, ry. sta., B. & N. C. R., SE. co. Antrim, 12 m. SW. of Larne. **B. House** is a seat.

Ballynaslaney, par., in co. and 6 m. NW. of Wexford, on r. Slaney; 2644 ac., pop. 380.

Ballynastangford, pl., SE. co. Mayo, 3 m. NW. of Claremorris; P.O.

Ballynatray, seat, SW. co. Waterford, 4 m. N. of Youghal.

Ballynavoreen, ham., N. co. Meath, 4 m. NW. of Drumcondra.

Ballyneaner, ham., N. co. Tyrone, 5 m. S. of Claudy; P.O.

Ballynease, co. Londonderry, 3 m. from Portglenone; P.O.

Ballyneddan, fishing vil., S. co. Down, 3 m. N. of Carlingford.

Ballyneen, vil. with ry. sta. (**Ballineen and Enniskeen**), C. B. & S. C. R., S. co. Cork, 10 m. W. of Bandon, on r. Bandon; pop. 370; P.O., T.O.

Ballyneety, vil. and seat, 5 m. SE. of Limerick; P.O.

Ballyneill, ham., SE. co. Tipperary, 4 m. NW. of Carrick-on-Suir.

Ballyness, bay, N. co. Donegal, between Bloody Foreland and Horn Head.

Ballynoe.—par. and vil., E. co. Cork, 10 m. SE. of Fermoy—par., 7715 ac., pop. 785; vil., pop. 179.—**2. Ballynoe,** seat, NE. co. Carlow; post town, Tullow. **3. Ballynoe,** ry. sta., B. & C. D. R., E. co. Down, 3 m. SE. of Downpatrick.

Ballynonty. See BALLINUNTY.

Ballynure.—par., vil., and ry. sta., B. & N. C. R., SE. co. Antrim, 9½ m. SW. of Larne—par., 8533 ac., pop. 2625; vil., pop. 236; P.O.; bleaching and paper-making are industries; the par. contains alum clay.—**2. Ballynure,** par. and seat, W. co. Wicklow, 4 m. SW. of Dunlavin; 7404 ac., pop. 576.

Ballyonan, vil., NW. co. Kildare, 6 m. N. of Carbury.

Ballyorgan, vil., SE. co. Limerick, 8 m. SE. of Kilmallock; pop. 128.

Ballyoughtera, par., E. co. Cork, 5 m. E. of Middleton; 4532 ac., pop. 545; iron ore is plentiful.

Ballyoukan, seat, 1½ m. S. of Pitlochry, NE. Perthshire.

Ballyovey, par., S. co. Mayo, 7 m. NW. of Ballinrobe, on Loughs Carra and Mask; 19,842 ac., pop. 2499.

Ballypatrick, vil., co. Tipperary, 7 m. NE. of Clonmel; P.O.

Ballyphilip.—par., E. co. Down, containing Portaferry; 4964 ac., pop. 2193.—**2. Ballyphilip,** seat, E. co. Tipperary, 11 m. SE. of Thurles.

Ballyporeen, vil., SW. co. Tipperary, 13 m. SW. of Caher; pop. 423; P.O., T.O.

Ballyquin, vil., W. co. Kerry, 6 m. N. of Dingle; pop. 148.

Ballyquin House, seat, S. co. Kilkenny, 2 m. E. of Mullinavat.

Ballyquintin Point, E. co. Down, 2 m. SE. of Portaferry, at the N. of the entrance to Strangford Lough.

Ballyragget, market town, seat, and ry. sta., G. S. & W. R., N. co. Kilkenny, 10¾ m. NW. of Kilkenny; pop. 499; P.O., T.O. Market day, *Saturday.*

Ballyraine Creek, mid. co. Donegal, Lough Swilly, near Letterkenny.—**2. Ballyraine,** seat, Wicklow, 1 m. N. of Arklow.

Ballyrashane, or **Baldrashane,** par., cos. Antrim and Londonderry, 4 m. SW. of Bushmills, on r. Bann; 6344 ac., pop. 1702; has linen and paper mfrs.

Ballyre, ham., SE. Cork, 3 m. N. of Killeagh.

Ballyreagh.—NE. co. Fermanagh, 3 m. from Tempo; P.O.—**2. Ballyreagh,** S. co. Tyrone, 3 m. from Ballygawley; P.O.

Ballyroan, par. and vil., S. Queen's co., 4 m. NE. of Abbeyleix—par., 9862 ac., pop. 1090; vil., pop. 218; P.O. Agriculture is the chief pursuit; the par. contains limestone and coal.

Ballyrobert, Grange of, in co. and 8 m. E. of Antrim.

Ballyroddy, ham., NE. co. Roscommon, 3 m. W. of Elphin; P.O.

Ballyroebuck, ham., N. co. Wexford, 5 m. NNW. of Ferns; P.O.

Ballyronan, vil., SE. co. Londonderry, 6 m. E. of Moneymore, on Lough Neagh; P.O., T.O. Has a considerable trade with Belfast and Newry.

Ballyroney, ham. with ry. sta., G. N. I. R., SW. co. Down, 9 m. SE. of Banbridge; P.O. Market days, *Tuesday, Wednesday,* and *Saturday.*

Ballyroosky, ham., Donegal. See BALLYHOORISKY.

Ballysadare, par. and vil. with ry. sta. (**Ballysodare**), G. S. & W. & S. & L. Rys., in co. and 4 m. SW. of Sligo, at head of Ballysadare Bay—par., 16,019 ac., pop. 2993; vil., pop. 208. In the vicinity is the abbey of St. Fechin. There is an important salmon fishery. **B. Bay** lies in the S. of Sligo Bay, is about 7 m. long, and contains many sand-banks.

Ballysaggart, vil., E. co. Tyrone, nr. Donaghmore; pop. 242.

Ballysaggartmore, seat, co. Waterford, 3 m. NW. Lismore.

Ballysakeery, or **Balisakeery,** par., N. co. Mayo, 4 m. NW. of Ballina, on r. Moy; 12,692 ac., pop. 1738; P.O.; contains ruins of an abbey.

Ballysallough, W. co. Down, 3 m. from Dromore; P.O.

Ballysax, par. and seat, in co. and 4 m. SE. of Kildare; 7207 ac., pop. 5241.

Ballyscaddan, par., E. co. Limerick, 8 m. NE. of Kilmallock; 943 ac., pop. 170.

Ballyscullion, par., on border of cos. Antrim and Londonderry, 6 m. NW. of Randalstown; 10,772 ac., pop. 3503.

Ballyscullion, Grange of, par., W. co. Antrim, 5 m. NW. of Randalstown; 4269 ac., pop. 1797.

Ballyseedy, par. and seat, N. co. Kerry, 3 m. SE. of Tralee, on r. Maine; 3489 ac., pop. 587. There is good trout fishing.

Ballyshannon.—market and seaport town with ry. sta., G. N. I. R., in co. and 14 m. SW. of Donegal, at mouth of r. Erne, 4 m. NE. of Bundoran and 119 m. W. of Belfast; pop. 2359; P.O., T.O. Market days, *Tuesday* and *Saturday.* There is considerable trade in grain, timber, and minerals. It has an important salmon fishery. Before entering the harbour, which is a creek of Donegal Bay, the Erne makes a splendid cataract known as "The Salmon Leap."—**2. Ballyshannon,** par., in co. and 6¼ m. SE. of Kildare; 2816 ac., pop. 243.

Ballyshear, seat, S. Argyllshire, 5 m. S. of Campbeltown.

Ballysheehan, par., mid. co. Tipperary, on r. Suir, 4 m. NE. of Cashel; 9215 ac., pop. 825.

Ballyshrule, pl. and rivulet, SE. co. Galway, running into Lough Derg; P.O.

Ballysillan, pl., SE. co. Antrim, 1 m. NW. of Belfast; P.O.

Ballysimon, pl., in co. and 3 m. E. of Limerick; P.O.

Ballysodare. See BALLYSADARE.

Ballyspellan, pl. with mineral spring, NW. co. Kilkenny, near Johnstown.

Ballyspillane, par., SE. co. Cork, 2 m. N. of Middleton; 2088 ac., pop. 182.
Ballystanley, seat, King's co., 3½ m. SW. of Roscrea.
Ballysteen, ham. and seat, NW. co. Limerick, 4 m. N. of Askeaton; P.O.
Ballysumaghan, par., E. co. Sligo, 4 m. E. of Collooney; 4216 ac., pop. 737.
Ballytarsney, par., S. co. Kilkenny, 7 m. SE. of Carrick-on-Suir; 895 ac., pop. 143.
Ballyteige, bay, S. coast of Wexford, 4½ m. SW. of Tullycanna, and separated from **B. Lough** by a long narrow strip called the **Barrow of Ballyteige.**
Ballytivnan, vil., in co. and near Sligo.
Ballytobin, par. and seat, W. co. Kilkenny, 3 m. SE. of Callan; 2393 ac., pop. 306.
Ballytoohy Beg, and **Ballytoohy More,** 2 hams. N. Clare isl., co. Mayo; pop. 25 and 47.
Ballytrent, pl. and seat, in co. and 9 m. SE. of Wexford. An interesting rath is in the vicinity.
Ballytrooleen, ham., SE. co. Cork, 5 m. NE. of Innishannon ry. sta.
Ballytruckle, vil., in co. and adjoining Waterford; P.O.
Ballytrustan, coast par., E. co. Down, 1 m. SE. of Portaferry; 1181 ac., pop. 287.
Ballyvackey, seat, SE. co. Cork; post-town, Clonakilty.
Ballyvaldon, par., E. co. Wexford, 11 m. E. of Enniscorthy; 3911 ac., pop. 682.
Ballyvalloo, par., in co. and 7 m. NE. of Wexford; 1891 ac., pop. 348.
Ballyvally, seat, E. co. Clare, 1½ m. N. of Killaloe.
Ballyvary, vil. with ry. sta., M. G. W. R., mid. co. Mayo, 4¾ m. N. of Manulla junction; P.O., T.O.
Ballyvaston, ham., SE. co. Down, on N. side of Dundrum Bay.
Ballyvaughan, fishing vil., N. co. Clare, on Ballyvaughan Bay, 9¾ m. E. of Lisdoonvarna; pop. 135; P.O., T.O. Market day, *Thursday.* It has a considerable trade in farm produce and cattle. There is a coastguard sta. Ballyvaughan Bay is sometimes known as Blackhead Bay after the prom. at its head; steamer connection with Galway.
Ballyverdock, pl., co. Antrim, 1 m. E. of Ballycastle.
Ballyvoige, pl., W. co. Cork, 6 m. from Macroom; P.O.
Ballyvolie Head, S. co. Waterford, 4 m. NE. of Dungarvan.
Ballyvolane, seat, E. Cork, 8 m. SE. of Fermoy.
Ballyvourney, par. and vil., W. co. Cork, on r. Sullane, 9 m. NW. of Macroom; 26,602 ac., pop. 2712; P.O.
Ballyvoy, pl., N. co. Antrim, 3 m. E. of Ballycastle; P.O.
Ballywalter, par., fishing vil., and seat, NE. co. Down, 10 m. SE. of Newtownards—par., 3013 ac., pop. 1114; vil., pop. 604; P.O., T.O.; has small pier; slate is quarried.
Ballywalter, Grange of, pl., S. co. Antrim, 7 m. W. of Carrickfergus.
Ballywalter House, seat, in co. and 2 m. S. of Wexford.
Ballyward, pl., mid. co. Down, 10 m. SE. of Banbridge; P.O.
Ballywillan, ry. sta., M. G. W. R., NE. co. Longford, 3 m. E. of Granard by road and 9½ m. N. of Inny junction by rail.
Ballywilliam, SW. co. Wexford, 5 m. NE. of New Ross; P.O., T.O.
Ballywillin, par., on N. border of cos. Antrim and Londonderry, containing Portrush; 4675 ac., pop. 2941; containing minerals and fossils, it is a resort of geologists.
Balmacaan, seat, in co. and 17 m. SW. of Inverness; large deer forest of 28,000 ac.
Balmacarra, vil., on Loch Alsh, SW. Ross and Cromarty, 3 m. E. of Kyle of Lochalsh.
Balmaclellan, par. and vil., N. Kirkcudbrightshire, 2 m. E. of New Galloway; 22,978 ac., pop. 634; P.O.
Balmaghie, par. and seat, S. Kirkcudbrightshire, 4 m. NW. of Castle-Douglas; 21,054 ac., pop. 802.
Balmaha, ham. with pier, W. Stirlingshire, on Loch Lomond, 4 m. NW. of Drymen; P.O.; the Loch Lomond steamers cross from here to Luss. There are large chemical works. **B. Pass** is in the vicinity.
Balmain. See BALBEGNO.
Balmakelly, stream, S. Kincardineshire, running to the North Esk, near Bridgend.
Balmakewan, seat, S. Kincardineshire, 5 m. SW. of Laurencekirk.
Balmakiel House, NW. Sutherlandshire, at mouth of Kyle of Durness, once a residence of the Bishops of Sutherland and Caithness, and afterwards of the Reay family.
Balmalcolm, vil., mid. Fifeshire, 1½ m. S. of Kettle.
Balmaleedie, stream, S. Kincardineshire, running to the North Esk.
Balmangan, small bay and harbour, Kirkcudbright bay, S. Kirkcudbrightshire.
Balmanno.—old baronial seat, now a farmhouse, SE. Perthshire, 3 m. SW. of Abernethy. There is a rocking stone in the vicinity.—**2. Balmanno,** seat, S. Kincardineshire, near Fettercairn.
Balmaqueen, ham., in N. of Isle of Skye, Inner Hebrides, and 5 m. NE. of Kilmuir.
Balmashanner, a hill, in co. and ¾ m. S. of Forfar; alt. 572 ft.; an extensive sandstone quarry is here.
Balmbrae, vil., mid. Fifeshire, adjacent to Falkland.
Balmedie, pl. and seat, Aberdeenshire; post-town, Belhelvie.
Balmenach, distillery, near Grantown, Elginshire.
Balmerino, par. and vil., on Firth of Tay, N. Fifeshire, 3½ m. W. of Wormit; 3433 ac., pop. 576; has remains of an abbey of the 13th century.
Balminnoch, seat, S. Wigtownshire, 6 m. NE. of Glenluce.
Balmoral, pl. with ry. sta., G. N. I. R., co. Antrim, 2¼ m. SW. of Belfast.
Balmoral Castle, royal residence, W. Aberdeenshire, on r. Dee, 52½ m. W. of Aberdeen. The estate was purchased by the late Prince Consort in 1852, and in 1853 the present castle was begun in place of the old one; a deer forest belongs to the estate. The ry. sta. is Ballater, 9 m. E., on the G. N. S. R.; 567¼ m. from London.
Balmore, vil. with ry. sta., N. B. R., S. Stirlingshire, on r. Kelvin, 3½ m. NE. of Maryhill.
Balmule, seat, Fifeshire, 3 m. NE. of Dunfermline.
Balmullo and Lucklawhill, vil., NE. Fifeshire, 1¾ m. WSW. of Leuchars; pop. 383; P.O., called **Balmullo.**
Balmungo, seat, Fifeshire, 1½ m. SE. of St. Andrews.
Balmuto, seat, Fifeshire, 3 m. NW. of Burntisland.
Balnaboth, seat, W. Forfarshire, 9 m. NW. of Kirriemuir.
Balnabrackney, ham., SW. co. Meath, 3 m. SE. of Kinnegad.
Balnabruach, fishing vil., NE. Ross and Cromarty, on peninsula between the Dornoch and Moray Firths, 3 m. SW. of Tarbat Ness.
Balnacarn, ham., Inverness-shire, 8 m. NW. of Fort Augustus.
Balnacoul, ry. sta., H. R., NE. Elginshire, 2½ m. W. of Fochabers.
Balnagelth, vil., N. Elginshire, 2 m. from Forres.
Balnagowan.—seat and rivulet falling into Cromarty Firth, E. Ross and Cromarty, 5¼ m. S. of Tain.—**2. Balnagowan,** small isl., Argyllshire, in Loch Linnhe.
Balnaguard, vil., Perthshire, on right bank of the Tay and 2 m. W. from Ballinluig sta.
Balnahua, or **Belnahua,** isl., Jura, W. Argyllshire; pop. 39; with very extensive slate quarry.
Balnakeilly, seat, near Pitlochry, Perthshire.
Balnakettle, golf course, S. Kincardineshire, 2 m. from Fettercairn.
Balnakiel, bay and seat, N. Sutherlandshire, 13 m. NW. of Tongue.
Balnakyle, cascade, on Black Water, SE. Sutherlandshire, near Brora.
Balnald, seat, NE. Perthshire, 1 m. from Kirkmichael.
Balnamoon, seat, Forfarshire, 4½ m. NW. of Brechin.
Balnamore, pl., NW. co. Antrim. See BALLINAMORE.
Balne, par. with ry. sta., G. N. R.; E. div. W. R. Yorkshire, 8½ m. S. of Selby; 2840 ac., pop. 315.
Balnellan, ferry, on r. Spey, between Elginshire and Banffshire, near mouth of r. Avon.
Balone.—ham., Fifeshire, 1¾ m. SW. of St. Andrews.—**2. Balone,** old castellated mansion, Ross and Cromarty, 7 m. ESE. of Tain; once the seat of the Earls of Cromarty.
Balquhain, seat and ruined ancient castle, E. Aberdeenshire, 2 m. W. of Inverurie; the dwelling of Queen Mary on the eve of the battle of Corrichie in 1562.
Balquhandy, seat, Perthshire, 2 m. S. of Dunning.
Balquhatson, seat and vil. with extensive collieries, SE. Stirlingshire, adjacent to Slamannan.
Balquhidder, par. and vil., W. Perthshire, at E. end of Loch Voil, 3 m. W. of Lochearnhead; 54,674 ac., pop. 605; P.O., T.O. The dist. is celebrated in Scottish song, and was the scene of many of the exploits of Rob Roy, whose tomb is in the graveyard.
Balquholly, streamlet and ancient baronial castle, N. Aberdeenshire, 3 m. SE. of Turriff, forming a part of Hatton Castle.
Balraheen, par., N. co. Kildare, 4 m. SW. of Maynooth; 3372 ac., pop. 214.
Balranald, seat and small harbour, in N. Uist, Outer Hebrides, Inverness-shire.

Balrath.—vil., E. co. Meath, 3 m. SW. of Duleek; P.O., T.O.—**2. Balrath,** seat, near Kells, W. co. Meath.

Balrathboyne, par., NW. co. Meath, 2 m. SE. of Kells; 3991 ac., pop. 332.

Balrothery, par. and vil., in co. and 17½ m. N. of Dublin—par., 3468 ac., pop. 3038; vil., pop. 68.

Balruddery, seat, S. Forfarshire, 6 m. NW. of Dundee. The **Den of Balruddery** is a favourite resort of geologists and botanists.

Balsall, par., mid. Warwickshire, 9 m. SW. of Coventry; 5095 ac., pop. 1097; P.O., called **B. Common.**

Balsall Heath, par. and ry. sta. (**Camp Hill and Balsall Heath**), M. R., Warwickshire, in co. bor. of Birmingham and within its parliamentary limits; 454 ac., pop. 38,827.

Balsarroch, seat, NW. Wigtownshire, 2 m. W. Kilcolm.

Balscadden, par. and vil., N. co. Dublin, 3 m. NW. of Balbriggan—par., 3947 ac., pop. 495; vil., pop. 99.

Balscott, ham., NW. Oxfordshire, 4½ m. NW. of Banbury; P.O., called **Balscote.**

Balsdean, ham., SE. Sussex, 4 m. NE. of Brighton.

Balsham, par. and vil., S. Cambridgeshire, 4 m. NE. of Linton; 4550 ac., pop. 780; P.O., T.O.

Balshando, pl. and loch, S. Forfarshire, 9 m. NW. of Dundee.

Balshaw Lane and Euxton, ry. sta., L. & NW. R., S. Lancashire, 7 m. S. of Preston.

Balsoon, par. and seat, mid. co. Meath, on r. Boyne, 4 m. E. of Trim; 1269 ac., pop. 129.

Balta, islet and ham. (**Baltasound**), on E. side of Unst, Shetland; P.O., T.O. **B. Sound,** between Balta and Unst, is 2 m. long.

Balteagh, par., N. co. Londonderry, on r. Balteagh, 4 m. SE. of Limavady; 10,410 ac., pop. 1353; limestone is quarried. The r. falls into the Roe.

Balterley, par., NW. Staffordshire, 6½ m. NW. of Newcastle-under-Lyme; 1235 ac., pop. 253.

Balthayock, seat and ruined fortalice, in co. and 3 m. E. of Perth.

Baltilly, seat, NE. Fifeshire, W. of Ceres.

Baltimore, fishing vil. with ry. sta., C. B. & S. C. R., SW. co. Cork, on Baltimore Bay, 8 m. SW. of Skibbereen; pop. 597; P.O., T.O. The bay is formed by the estuary of the r. Ilen. There is an important fishery; the exports are slate, copper, wheat, and flax.

Baltinglass.—par., on border of cos. Carlow and Wicklow, 12 m. ESE. of Athy; 6383 ac., pop. 1857.—**2. Baltinglass,** market town with ry. sta., G. S. & W. R., in the above par., W. co. Wicklow, on r. Slaney, 10½ m. N. of Tullow; pop. 941; P.O., T.O. Market day, *Friday.* There are corn mills in the neighbourhood; also the remains of a castle and an abbey.

Baltonsborough, par., mid. Somersetshire, on r. Brue, 4 m. SW. of Glastonbury; 2720 ac., pop. 617; P.O., T.O.

Baltray, fishing vil. with harbour, SE. co. Louth, 3 m. NE. of Drogheda; pop. 251.

Balvag, r., SW. Perthshire, 6 m. NW. of Callander, flowing from Loch Voil to Loch Lubnaig. There is good trout fishing.

Balvaird Castle, seat, N. Fifeshire, near Strathmiglo.

Balvarran, seat, NE. Perthshire, 1 m. from Kirkmichael.

Balvast, or **Poyllvash Bay,** bay, in SW. of Isle of Man.

Balvenie Castle, ruins of famous baronial tower, mid. Banffshire, on r. Fiddich, near Dufftown; is associated with the history of the "Wolf of Badenoch."

Balvicar, vil., Seil isl., Argyllshire, 14 m. SW. of Oban; P.O., T.O.

Balvie, seat, Dumbartonshire, 1½ m. W. of Milngavie.

Balvraid, ham. and seat, nr. Dornoch, SE. Sutherlandshire.

Balwearie, ruined fort, S. Fifeshire, 2 m. W. of Kirkcaldy. It was the residence of the famous Sir Michael Scott (1210-1291).

Bamber Bridge, vil. with ry. sta., L. & Y. R., NE. Lancashire, 3 m. SE. of Preston; P.O., T.O.

Bamburgh.—coast par., N. Northumberland, 5 m. E. of Belford; 1250 ac., pop. 497; P.O., T.O. It was a seat of the kings of Northumbria.—**2. Bamburgh,** Lincolnshire. See BAUMBER.

Bamburgh Castle, par., N. Northumberland, 5 m. E. of Belford; 6 ac., pop. 19; on site of an ancient historical castle. Grace Darling lies buried in the churchyard here.

Bamff House, seat, 3½ m. NW. of Alyth, Perthshire.

Bamford.—par. and ry. sta. (alt. 500 ft.), M. R., N. Derbyshire, 2 m. NW. of Hathersage; 1770 ac., pop. 510; P.O., T.O. There are cotton mills.—**2. Bamford,** Lancashire. See BIRTLE.

Bamfurlong, ry. sta., L. & NW. R., S. Lancashire, 2½ m. SE. of Wigan; P.O., T.O.

Bampfyld Weston. See WESTON BAMPFYLD.

Bampton.—urb. dist., par., and market town, with ry. sta., G. W. R., NE. Devon, 7 m. N. of Tiverton; urb. dist. and par., 7799 ac., pop. 1657; P.O., T.O. Market day, *Saturday.* Building stone and limestone are quarried; good fishing can be had in the locality.—**2. Bampton,** par. and market town with ry. sta., G. W. R., SW. Oxfordshire, 3¾ m. SW. of Witney; par., 4530 ac., pop. 1167; P.O., T.O. Market day, *Wednesday.*—**3. Bampton,** par. and vil., NW. Westmorland, on r. Lowther, 4 m. NW. of Shap and 9 m. S. of Penrith; 10,926 ac., pop. 452; P.O.

Bampton Grange, ham., NW. Westmorland, 3 m. NW. of Shap; P.O.

Bampton, Kirk, E. Cumberland. See KIRKBAMPTON.

Bampton, Little, vil., E. Cumberland, 2 m. SW. of Kirkbampton.

Ban——. See also BANN——.

Ban Villa-row, vil., co. Down. See BARRACKHILL.

Banada, vil., SW. co. Sligo, on r. Moy, 3 m. SW. of Tubbercurry; near ruins of an abbey.

Banagher.—market town with ry. sta., G. S. & W. R., W. King's co., on r. Shannon, 8 m. NW. of Birr by road and 19 m. SW. of Clara by rail; pop. 1114; P.O., T.O. Market day, *Friday.* The r. is here crossed by a fortified bridge. There is communication by small steamers between Banagher, Limerick, and Athlone.—**2. Banagher,** par., W. co. Londonderry, on r. Roe, 2 m. SW. of Dungiven; 23,906 ac., pop. 1831.

Banavie, vil. with hotel and ry. sta. on West Highland branch of N. B. R., SW. Inverness-shire, at S. termination of the Caledonian Canal, 2½ m. NNE. of Fort William; P.O., T.O.

Banbridge, market town and urb. dist. with ry. sta., G. N. I. R., W. co. Down, on r. Bann, 24½ m. SW. of Belfast and 86½ m. N. of Dublin by rail; urb. dist., 769 ac., pop. 5006; P.O., T.O. Market days, *Monday, Tuesday,* and *Friday.* It has linen factories, bleach works, large chemical works, and a good flax and grain market.

Banbrusna. See BUNBRUSNA.

Banbury, mun. bor. and par. with ry. stas., G. W. & L. & NW. R., Oxfordshire, on r. Cherwell, 22 m. N. of Oxford—mun. bor. (containing also Grimsbury and Neithrop pars.), 4633 ac., pop. 12,968; par., 80 ac., pop. 3394. Market day, *Thursday.* It has foundries and breweries; also mfrs. of sacking and rope and agricultural implements. **B.** has been famed for its cakes since 1608. The battle of Banbury was fought (1469) on the neighbouring plain of Danesmoor.

Banbury (or **Northern**) **Division,** parl. div. of Oxfordshire; pop. 40,615.

Banchorn, loch, N. Inverness-shire, 10 m. SW. of Beauly.

Banchory, town (police burgh) with ry. sta., G. N. S. R., N. Kincardineshire, 16¾ m. SW. of Aberdeen by rail; pop. 1475; P.O., T.O. NW. of the town is Nordrach-upon-Dee, a modern sanatorium for consumptives; alt. of ry. sta., 165 ft.

Banchory-Devenick, par., N. Kincardineshire, bisected by the r. Dee and 4 m. SW. of Aberdeen; 7739 ac., pop. 1726; P.O.

Banchory House, seat, Kincardinesh.; post-town, Aberdeen.

Banchory-Ternan, par., N. Kincardineshire, containing the town of Banchory; 20,079 ac., pop. 3449. Granite and limestone are quarried.

Bancleroche, or **Kirkton,** seat, S. Stirlingshire, near Kirkton Glen.

Band, The, a long projecting ridge, in Westmorland, between Upper Langdale and Oxendale.

Bandirran, ham. and seat, in co. and 7 m. NE. of Perth.

Bandon.—market town with ry. sta., C. B. & S. C. R., S. co. Cork, on r. Bandon, 20 m. SW. of Cork; pop. 2830; P.O., T.O. Market days, *Wednesday* and *Saturday.* It carries on an important corn and provision trade; and there are several cotton and cloth factories, tanneries, an extensive distillery, with malting and flour-mills. The r. is navigable for barges 4 m. to Innishannon. The town dates its origin from the year 1610, when a settlement of English Protestants was established here by Richard Boyle, first Earl of Cork.—**2. Bandon,** a r., S. co. Cork, flowing E. for about 40 m. till it expands into Kinsale harbour.

Bandon Hill, pl., NE. Surrey, 1½ m. SW. of Croydon.

Bandrum, seat, S. Fifeshire, 5 m. NW. of Dunfermline.

Bane, lough, NW. Meath, 5 m. S. of Oldcastle.

Bane End. See BONE END.

Baneton, or **Baintown,** vil., E. Fifesh., 2½ m. NW of Leven.

Banff, par., parl., royal, and mun. burgh, with ry. stas. (**Banff Bridge** and **Banff Harbour**), G. N. S. R., market town, seaport, and capital of Banffshire, at mouth of Deveron r., on Moray Firth, 64¼ m. NW. of Aberdeen by rail—par., 6073 ac., pop. 4546; parl. burgh, pop. 7149; royal and mun. burgh, pop. 3732; town (including Macduff), pop. 7161. Market day, *Friday*. A bridge of 7 arches connects it with the town of Macduff. Banff is the head of the fishery dist. between Buckie and Fraserburgh, and cured herrings and other fish are largely exported; it has a custom house, bonded warehouse, and coastguard sta. (For shipping statistics, see APPENDIX.) There are woollen mills, a chemical manure, and a rope and sail factory; a brewery, a distillery, a tannery, &c. Shipbuilding and brickmaking are also carried on. It was the birthplace of Archbishop Sharp (1618–1679). The burgh unites with Cullen, Elgin, Inverurie, Kintore, and Peterhead in returning 1 member to Parliament.

Banffshire, a maritime co. in the NE. of Scotland, stretching about 56 m. between Aberdeenshire and the cos. of Elgin and Inverness. It is very narrow in proportion to its length, and is broadest along the N., where the coast on the Moray Firth measures about 30 m. Area, 630.3 sq. m., or 403,364 ac. Pop. civil co., 61,488, or 98 persons to each sq. m.; pop. admin. co., 55,774. The greater part of the S. section (about three-fourths of the entire length) is occupied with lofty mountains, finely wooded hills, and picturesque glens. The N. district is beautifully diversified with low hills, fine valleys, and small tracts of rich plain. The highest mts., Ben Macdhui, the second highest mt. in the United Kingdom (4296 ft.) and Cairn Gorm (4084 ft.), are grouped on the SW. border. The rivers are the Spey, with its affl. the Fiddich; the Deveron, with its affl. the Isla; and the Boyne, none of which are navigable. The only loch of any size is Loch Aven among the Cairngorm Mountains. There are quarries of slate and marble. The occupations are chiefly pastoral, but great numbers of the people are also employed in the fisheries, which are important. (For agricultural statistics, see APPENDIX.) The co. comprises 22 pars., and the chief towns are Banff, Buckie, Cullen, Dufftown, Keith, Macduff, and Portsoy. It returns 1 member to Parliament.

Banff Hill, eminence, S. Kincardineshire, 3 m. W. of Bervie; alt., 618 ft.

Bangor.—par., parl. bor. (contributory to Carnarvon District of Boroughs), mun. bor., and city, with ry. sta., L. & NW. R., Carnarvonshire, near Menai Strait, 59¾ m. W. of Chester—parl. bor., pop. 11,290; mun. bor. and par., 1209 ac., pop. 11,269. Market day, *Friday*. It is much resorted to for sea-bathing and the beautiful scenery around it. The see of B. is the oldest in Wales; the cathedral is an interesting building. Slate is extensively quarried for exportation.—**2. Bangor,** par., SW. Cardiganshire, on r. Teifi, 5 m. E. of Newcastle Emlyn; 1460 ac., pop. 163.—**3. Bangor,** par. and vil. (**Bangor Isycoed**) with ry. sta. (**Bangor-on-Dee**), Camb. R., SE. part of Flintshire, on r. Dee, 5¼ m. SE. of Wrexham; 2124 ac., pop. 508.

Bangor, par., urb. dist., and seaport town, with ry. sta., B. & C. D. R., NE. co. Down, on S. side of Belfast Lough, 12 m. NE. of Belfast by rail—par., 17,015 ac., pop. 9666; urb. dist., 824 ac., pop. 5903; P.O., T.O. Market day, *Tuesday*. Fishing is the chief industry; muslin embroidery and the linen mfr. are carried on. It is a sea-bathing resort and has coastguard stas. In the vicinity are the seat of **B. Castle,** and the ruins of an abbey.—**2. Bangor,** pl., NW. co. Mayo, 12½ m. SE. of Belmullet; P.O., T.O., called **Bangor Erris.**

Bangor-on-Dee, ry. sta., Flintshire. See BANGOR.

Bangors, ham., E. Cornwall, ½ m. E. of Poundstock.

Bangour, E. Linlithgowshire, near Uphall. Formerly a seat, converted by Edinburgh Parish Council into a parochial asylum for lunatics.

Bangrove, ham., E. Gloucestershire, 2 m. S. of Beckford.

Banhaglog, pl., S. Montgomeryshire, 4½ m. NE. of Llanidloes.

Banham, par. and vil., S. Norfolk, 2 m. S. of New Buckenham; 3994 ac., pop. 987; P.O., T.O.; bricks and tiles are made and there is a cider manufactory.

Bank, pl., with seat, W. Ayrshire, 1½ m. SW. of New Cumnock; P.O., T.O.—**2. Bank,** ry. sta., Central London, City & S. London and Waterloo & City Rys., at Bank of England, London.

Bankend.—vil., S. Dumfriesshire, on Lochar water, 6 m. SE. of Dumfries; P.O.—**2. Bankend,** ham., SE. Kirkcudbrightshire, near Kirkgunzeon.—**3. Bankend,** ham., W. Lanarkshire, 3½ m. S. of Lesmahagow.

Banker, pl., in co. and 4½ m. E. of Denbigh.

Bank Field, seat, near Halifax, W. R. Yorkshire.

Bankfoot, eccl. dist. (St. Matthew), Bradford par., W. R. Yorkshire; pop. 3648.

Bankfoot, vil., SE. Perthshire, on Corral Burn, 4 m. NW. of Strathord ry. sta.; pop. 656; P.O., T.O. Has a linen factory.

Bank Ground, an estate, N. Lancashire, E. side of Coniston Lake.

Bank Hall, ry. sta., L. & Y. R., 2 m. N. of Exchange sta., Liverpool.—**2. Bank Hall,** seat, E. Lancashire, near Burnley.

Bankhead, pl., N. Northumberland, 2 m. N. of Rothbury.

Bankhead.—vil. with ry. sta., G. N. S. R., E. Aberdeenshire, 4¾ m. NW. of Aberdeen; pop. 1110.—**2. Bankhead,** vil., Ayrshire. See SPRINGSIDE.—**3. Bankhead,** ham., S. Forfarshire, 5 m. NW. of Carnoustie.—**4. Bankhead,** ry. sta., C. R., mid. Lanarkshire, 2 m. E. of Carstairs; alt. of ry. sta., 652 ft.—**5. Bankhead,** ham., E. Stirlingshire, 1½ m. SW. of Denny.—**6. Bankhead,** seat, adjoining Rutherglen, NW. Lanarkshire.

Bankier, ham. with distillery, E. Stirlingsh., 2 m. SE. Denny.

Bankland, ham., W. Somerset, 6½ m. NE. of Taunton.

Bank Newton, par., N. div. W. R. Yorkshire, 6 m. NW. of Skipton; 2339 ac., pop. 92.

Banknock, ham. with ry. sta., C. R., SE. Stirlingshire, 3¾ m. SW. of Denny; has collieries.

Bank of England Paper Mills. See LAVERSTOKE.

Banks.—ham., NE. Cumberland, 2 m. N. of Brampton; P.O.—**2. Banks,** ham. with ry. sta., L. & Y. R., SW. Lancashire, 4 m. NE. of Southport; P.O., T.O.—**3. Banks, Fee,** ham., NE. Gloucestershire, 2 m. NW. of Stow-on-the-Wold.

Banks.—pl., Aberdeenshire. See MAUD.—**2. Banks,** ham., in co. and 6 m. SE. of Dumfries.

Banks, East and **West,** hams., near Wick, Caithness-shire.

Bankshill, ham., Dumfriesshire, 4 m. W. of Lockerbie; P.O.

Bankton Park, ham., mid. Fifeshire; W. sub. of Kettle.

Banktop.—vil., SE. Lancashire, 1 m. N. of Bolton.—**2. Banktop,** ry. sta., N. E. R., in Darlington.

Bankyfelin, S. Carmarthen, 4 m. NW. of St. Clears; P.O., T.O.; has a woollen factory.

Bann, r., NE. co. Wexford, flowing from Annagh Hill 20 m. to the Slaney, 3 m. N. of Enniscorthy.

Bann, Lower, r., flowing from Lough Neagh along the boundary between cos. Antrim and Londonderry 33 m. NW. to the Atlantic Ocean, 5 m. below Coleraine, to which it is navigable.

Bann, Upper, r. SW. co. Down, flowing from the Mourne mts. 25 m. NW. past Banbridge to Lough Neagh at Banfoot Ferry, N. co. Armagh. It is joined by the Newry Canal at Portadown. The salmon fisheries on the Bann are very productive; the r. has a salmon leap of 13 ft.

Bannachra, ham., SW. Dumbartonshire, on Fruin water, 3½ m. NE. of Helensburgh; in vicinity are ruins of **B. Castle,** a stronghold of the Colquhouns.

Bannagh, r., N. co. Fermanagh, flows into L. Erne.

Bannagor Crags, picturesque crags, SE. Monmouthshire, 3 m. NW. of Chepstow.

Bannan Brecheinog (Brecknock Beacons), 2 summits, Black Mountains, 2907 ft. high, 5½ m. SW. of Brecon.

Bannan-Sir-Gaer (Carmarthen Beacons), 2 summits, Black Mountains, one in Brecknock, the other in Carmarthen, 12½ m. NW. of Brecknock Beacons; alt., 2632 and 2460 ft.

Bannatyne House, seat, SW. Forfarshire, 7½ m. NW. of Dundee; the repository of the famous collection of ancient Scottish poems, gathered by George Bannatyne (1545–1608), whose name was chosen to distinguish the literary body known as the Bannatyne Club.

Bannel, vil., S. Flintshire, 4½ m. E. of Mold.

Banner Cross, ham., S. div. W. R. Yorkshire, 3 m. SW. of Sheffield.

Bannerdown, a tract, at meeting point of Wiltshire, Gloucestershire, and Somerset, 5 m. W. of Corsham.

Banningham, par. and vil., NE. Norfolk, 2½ m. NE. of Aylsham; 938 ac., pop. 223; P.O; has mfrs. of bricks and tiles.

Bannister House, seat, Hants, 1½ m. N. of Southampton.

Bannium Fort, Roman camp, mid. Brecknockshire, 3 m. W. of Brecon.

Bannock, stream, NE. Stirlingshire, 2½ m. E. of Stirling, flowing 14 m. NNE. to the Forth.

Bannockburn, *q.v.* par. and town with ry. sta., N. B. & C. R., NE. Stirlingshire, 2½ m. SE. of Stirling by rail—

q.s. par., pop. 4050; town, pop. 2444; is celebrated as the scene of the battle (1314) between the Scots under Bruce and the English under Edward II. It is an important centre for woollen mfrs., including carpets, tweeds, and tartans; coal is found in the district; P.O., T.O.

Bannow, par. (including Bannow Isl.; 143 ac., pop. 21), SW. co. Wexford, on Bannow Bay, 9 m. SW. of Taghmon; 6551 ac., pop. 1339; P.O., T.O.; is a summer resort.

Banogue, pl., mid. co. Limerick, 3 m. from Croom; P.O.

Banovie, rivulet, N. Perthshire, near Blair Atholl.

Banse, seat, W. co. Kilkenny, 7 m. NW. of Callan.

Bansha.—vil. with ry. sta., G. S. & W. R., in co. and 5 m. SE. of Tipperary; pop. 267; P.O., T.O.—**2. Bansha,** pl., co. Clare, 4 m. NE. of Kilkee.

Banstead, par. and vil. with ry. sta. (**Banstead and Burgh Heath**), L. B. & S. C. R., mid. Surrey, 1¼ m. NE. of Epsom Downs; 5557 ac., pop. 5624; P.O., T.O.

Banstead Downs, hilly tract and ry. sta. (**Chipstead and Banstead Downs**), SE. & C. R., mid. Surrey, 3¼ m. SW. of Purley; commanding extensive views; alt., 576 ft. The London County Lunatic Asylum is here.

Bantaskine, seat, SE. Stirlingshire, near Falkirk.

Banteer, vil. with ry. sta., G. S. & W. R., NW. co. Cork, 1 m. S. of Kanturk; pop. 120; P.O., T.O.

Bantham, ham., S. Devon, on r. Avon, 4 m. W. of Kingsbridge; has a coastguard sta.

Banton (and Mallins), *q.s.* par. and vil., SE. Stirlingshire, 1½ m. NE. of Kilsyth—par., pop. 1314; vil., pop. 427; P.O.; extensive coal and iron mines are in the vicinity.

Bantry, market and seaport town with ry. sta., C. B. & S. C. R., on Bantry Bay, 57¾ m. SW. of Cork and 17¾ m. NW. of Skibbereen; pop. 3109; P.O., T.O. Market day, *Saturday.* The inhabitants depend chiefly on fishing and the tourists who visit the district. The corn trade has fallen off considerably. The seat of the Earl of Bantry is in the vicinity.

Bantry Bay, a spacious and picturesque inlet, about 25 m. long and 3 to 5 m. broad, SW. co. Cork. Here the French tried to land in 1689 and in 1769. There is a lighthouse on Ronacarrig Isl., at the E. entrance, with fixed light seen 10 m.

Banw, affl. of Vrnwy, mid. Montgomeryshire.

Banwell, par. and vil. with ry. sta. (**Sandford and Banwell**), G.W.R., NW. Somerset, 3½ m. NW. of Axbridge; 4974 ac., pop. 1413; P.O., T.O. On the skirts of **Banwell Hill** are two caverns in which fossil remains occur.

Bapchild, par., vil., and seat, NE. Kent, 1 m. SE. of Sittingbourne, 1081 ac., pop. 421; P.O., T.O.

Baptistgrange, par., SE. co. Tipperary, 5 m. NE. of Clonmel; 2857 ac., pop. 218.

Bapton, ham., SW. Wilts, 5½ m. SE. of Heytesbury.

Bar——. See also BARR——.

Bar.—loch, SW. Ayrshire, adjoining Ballantrae.—**2. Bar, The,** narrow isl., 4 m. long, off N. coast of Nairn.

Bara, or **Barrow,** inlet, off Tralee Bay, W. co. Kerry.

Barachan, a creek, SW. Mull isl., flowing into Loch Scridain, Argyllshire.

Barachnie, vil., N. Lanarksh., E. Glasgow, nr. Shettleston.

Baranach, isl., in Blacksod Bay, NW. co. Mayo.

Baraset, seat, SW. Warwickshire, 2 m. SE. of Stratford-on-Avon.

Barassie, golf course and ry. sta., G. & SW. R., N. Ayrshire, 1 m. NE. of Troon.

Barbaraville, vil., E. Ross and Cromarty, 3½ m. NE. of Invergordon.

Barbary. See BARBURY.

Barbaswalls, vil., SW. Forfarshire, 2½ m. N. of Meigle.

Barbauchlaw.—coalfield, S. Linlithgowshire, SW. of Armadale.—**2. Barbauchlaw,** small stream, Lanarkshire and Linlithgowshire, affl. of the r. Luggie; affords good trout-fishing.

Barbavilla, seat, NE. co. Westmeath, 5 m. SE. of Castlepollard.

Barber and **Cockle Shoals,** 2 shoals, off Caister, E. Norfolk, 3 m. N. of Yarmouth.

Barber, or **Barbour,** ham., SW. Dumbartonshire, 3¼ m. NW. of Kilcreggan.

Barber Booth, ham., NW. Derbyshire, 2 m. SW. of Edale.

Barber Green, ham., N. Lancashire, 2½ m. N. of Staveley

Barber Nook, ham., S. div. W. R. Yorkshire, 4 m. SW. of Sheffield.

Barber's Bridge, ry. sta., G. W. R., NW. Gloucestershire, 5½ m. NW. of Gloucester.

Barbersfort, seat, co. Galway; post-town, Tuam.

Barberstown, ham., NE. co. Kildare, 4 m. S. of Maynooth,

Barbhic, streamlet, SE. Perthshire, 3 m. NW. of Crieff.

Barbican Pier, Plymouth Sound, S. Devon; has lighthouse with fixed light (Plymouth) seen 6 m.

Barbieston, a restored ancient fortalice, mid. Ayrshire, near Dalrymple.

Barbon, par. and ry. sta., L. & NW. R., S. Westmorland, on r. Lune, 3¼ m. N. of Kirkby Lonsdale; 4257 ac., pop. 266; P.O., T.O.

Barbourne, St. Stephen, eccl. dist., Claines par., mid. Worcestershire; pop. 3799.

Barbreck House, seat, on r. of same name, S. Argyllshire, 14 m. NNW. of Lochgilphead; P.O.

Barbridge, ham., S. Cheshire, 3½ m. NW. of Nantwich; P.O., T.O.

Barbury Hill, hill on Marlborough Downs, N. Wilts, 5 m. S. of Swindon. **B. Castle,** a well-preserved British camp, 2000 ft. in diameter, with double ditch and rampart, is on it.

Barby, par. and vil., SW. Northamptonshire, 5 m. NW. of Daventry; 3469 ac., pop. 450; P.O.

Barcaldine, modern seat and old castle, N. Argyllshire, 11 m. NE. of Oban, on Loch Creran.

Barcaple, seat, in co. and 6 m. N. of Kirkcudbright.

Bar Cave, a cavern, 90 ft. deep, on the W. coast of the Isle of Wight.

Barcheston, par. and vil., S. Warwickshire, 1 m. SE. of Shipston-on-Stour; 1555 ac., pop. 133.

Barclay Castle, or **Towie Barclay,** ruin, NW. Aberdeenshire, 4 m. N. of Fyvie.

Barclosh, ruined ancient castle, SE. Kirkcudbrightshire 1½ m. NE. of Dalbeattie.

Barcloy, ham., SE. Kirkcudbrightshire, 5½ m. SE. of Dalbeattie; there are remains of ancient circular encampment.

Barcombe, par. and ry. sta., L. B. & S. C. R., and seat, W. Sussex, on r. Ouse, 4¼ m. N. of Lewes; 5031 ac., pop. 1165; P.O., T.O.

Barcombe Mills, ry. sta., L. B. & S. C. R., W. Sussex. 3¾ m. N. of Lewes.

Bardarroch, small loch, SW. Argyllshire, near Crinan.

Barden.—par., N. R. Yorkshire, 3½ m. NE. of Leyburn; 1785 ac., pop. 81.—**2. Barden,** par., N. div. W. R. Yorkshire, 7 m. NE. of Skipton; 7362 ac., pop. 153; **B. Tower** is a picturesque ruin.

Barden Dykes, ham., N. R. Yorkshire, 1 m. W. of Hauxwell.

Bardennock, stream, W. Dumfriesshire, flowing into the Nith near Closeburn.

Bardfield, Great, par. and vil., NW. Essex, 6 m. NE. of Dunmow; 3668 ac., pop. 806.

Bardfield, Little, par., NW. Essex, 5 m. NE. of Dunmow; 1806 ac., pop. 238.

Bardfield Saling, par., NW. Essex, 4 m. NE. of Dunmow; 1198 ac., pop. 251.

Bardhead, bold prom., at S. end of Bressay isl., Shetland; alt., 265 ft.

Bardister, loch, Shetland, ¼ m. from Walls vil.

Bardley, pl., S. Shropshire, 3¼ m. N. of Cleobury Mortimer.

Bardney, par. and vil. with ry. sta., G. N. R., mid. co. and 9¾ m. SE. of Lincoln; 5418 ac., pop. 1417; P.O., T.O.

Bardock, head stream of the r. Don, W. Aberdeenshire.

Bardon.—par., in NW. of co. and 10 m. NW. of Leicester; 1357 ac., pop. 567; granite is largely quarried here for road purposes; P.O.—**2. Bardon,** ham., W. Somerset, 2 m. SW. of Watchet.

Bardon Hill.—ham. with ry. sta., M.R., in NW. of co. and 14¾ m. NW. of Leicester; P.O. T.O.; alt. of ry. sta., 540 ft.—**2. Bardon Hill,** peak, Charnwood Forest Hills, NW. Leicestershire; alt., 912 ft.

Bardon Mill, sta. on N. E. R., SW. Northumberland, 4 m. E. of Haltwhistle; P.O., T.O.

Bardop, stream, N. Northumberland, joining the r. Rede at Rochester, 5½ m. NW. of Otterburn.

Bardsea, eccl. dist., N. Lancashire, 3 m. SE. of Ulverston; pop. 288; P.O., T.O.

Bardsey with Rigton, par. and vil. with ry. sta., N. E. R.; E. div. W. R. Yorkshire, 7 m. NE. of Leeds; 2751 ac., pop. 290. William Congreve, the dramatist, was born at **B. Grange.**

Bardsey, isl., in N. Cardigan Bay, SW. Carnarvonshire, 2½ m., SW. of Braich-y-pwll, 2 m. long and ¾ m. broad at N. end; is stated to be extra-parochial for civ. purposes; area, 444 ac., pop. 124; has a small vil. and harb. on E. side and also has a lighthouse with fixed light seen 17 m.

Bardsley, par. and vil., SE. Lancashire, 2 m. N. of Ashton-under-Lyne; 882 ac., pop. 2194.

Bardwell, par. and vil., NW. Suffolk, 8 m. NE. of Bury St. Edmunds; 3183 ac., pop. 668; P.O.

Bare, or **Bare Lane,** ham. with ry. sta., L. & NW. R., N. Lancashire, 3 m. NW. of Lancaster; P.O.

Barean, loch, SE. Kirkcudbrightsh., 3½ m. SE. of Dalbeattie.

Barefield, ham., co. Clare, 4 m. NE. of Ennis; P.O.

Baremman, estate, W. Dumbartonshire, 1½ m. NW. of Roseneath; slate is quarried.

Barf, rugged hill, mid. Cumberland, on W. side of Bassenthwaite Water.

Barf End, ham., N. R. Yorkshire, near Reeth.

Barfield, vil., W. Cumberland, 6½ m. SE. of Ravenglass.

Barford.—ham., E. Dorset, 3 m. W. of Wimborne Minster. —**2. Barford,** par. and vil., S. Norfolk, on r. Yare, 9 m. W. of Norwich; 1083 ac., pop. 307; P.O. **3. Barford,** par., N. Northamptonshire, 2 m. NE. of Rothwell; 410 ac., pop. 9; the Glendon Iron Ore Company has quarries here.—**4. Barford,** par. and vil., in co. and 3 m. SW. of Warwick, on r. Avon; 1677 ac., pop. 689; P.O., T.O.

Barford, Great, par., vil., and seat, in NE. of co. and 6 m. NE. of Bedford, on r. Ouse; 2868 ac., pop. 681.

Barford, Little, par., vil., and seat, NE. Bedfordshire, on r. Ouse, 3 m. S. of St. Neots; 1200 ac., pop. 137.

Barford St. John, par., Oxfordshire, 2 m. NW. of Deddington; 726 ac., pop. 55.

Barford St. Martin, par., S. Wilts, 5½ m. NW. of Salisbury; 2699 ac., pop. 471; P.O., T.O.

Barford St. Michael, par., Oxfordshire, on r. Swere, 2½ m. NW. of Deddington; 1134 ac., pop. 231; P.O.

Barforth, par., N. R. Yorkshire, on r. Tees, 3 m. NW. of Manfield; 1739 ac., pop. 90.

Barfreston, par. and vil., E. Kent, 6½ m. NW. of Dover; 498 ac., pop. 92.

Bargaly, seat, Kirkcudbrightshire, 5 m. NE. of Newton-Stewart.

Bargany, seat, 4½ m. NE. of Girvan, Ayrshire.

Bargarran, seat, Renfrewshire, 2 m. NE. of Bishopton.

Bargattin, small loch, Kirkcudbrightshire, 4½ m. SW. of Castle Douglas.

Bargeddie and Dykehead, *q.s.* par. and vil., N. Lanarkshire, 2 m. SW. of Coatbridge—*q.s.* par., pop. 2850; vil., pop. 1317; P.O.

Bargoed, ry. sta., L. & NW. & R. R., border of Monmouthshire and Glamorgan, 18½ m. N. of Cardiff; P.O., T.O.; alt. of ry. sta., 590 ft.

Bargrennan, *q.s.* par. and ham., W. Kirkcudbrightshire and Wigtownshire, on r. Cree, 9 m. NW. of Newton-Stewart; pop. 323; P.O.

Bargy, seat, in co. and 8 m. S. of Wexford.

Barham.—par., W. Huntingdonshire, 1¾ m. N. of Spaldwick; 742 ac., pop. 57.—**2. Barham,** par. with ry. sta., SE. & C.R., E. Kent, 6 m. SE. of Canterbury; 4699 ac., pop. 852; P.O., T.O.—**3. Barham,** par., SE. Suffolk, 5 m. N. of Ipswich; 1802 ac., pop. 449.

Barham Court.—seat, E. Kent, near Canterbury.—**2. Barham Court,** manor, mid. Kent, 4½ m. SW. Maidstone.

Barham Downs, E. Kent, 6 m. SE. of Canterbury, 3 m. long. Watling Street passes the foot of the Downs.

Barhapple. See BARWHAPPLE.

Barholm, par., S. Lincolnshire, 3½ m. NW. of Market Deeping; 1104 ac., pop. 173.

Barholm, estate with ancient tower, SW. Kirkcudbrightshire, 6 m. SE. of Creetown; reputed the Ellangowan of Scott's "Guy Mannering."

Barhullion, a conspicuous hill, SE. Wigtownshire, 4½ m. W. of Whithorn; alt., 450 ft.

Barjarg, vil. and seat, W. Dumfriessh., 3½ m. S. of Thornhill.

Barkby, par. and vil., in co. and 4½ m. NE. of Leicester; 1917 ac., pop. 682; P.O., T.O.

Barkby-Thorpe, par., in N. of co. and 3 m. N. of Leicester; 955 ac., pop. 68.

Barkestone. See BARKSTON.

Barkham, par., SE. Berks, 2½ m. SW. of Wokingham; 1388 ac., pop. 218; P.O.

Barking, par. and vil., E. Suffolk; par., 3133 ac., pop. 1657; the vil. is about 2 m. SW. of Needham-Market. The par. contains chalk pits. **B. Hall** is a seat.

Barking Side, eccl. dist. with ry. sta., G. E. R., SW. Essex, 2½ m. N. of Ilford; pop. 6772; P.O., T.O.

Barking Town, urb. dist., par., and market town, with ry. sta., L. T. & S. R., SW. Essex, 2 m. N. of r. Thames, 7½ m. E. of London; urb. dist. and par. (**Barking**), 3803 ac., pop. 21,547. Market day, *Saturday.* It has a large jute factory and other manufacturing works; there are also extensive market gardens. The N. London Drainage Works on W. side of B. Creek are capable of treating chemically immense quantities of sewage; P.O., T.O.

Barkisland, urb. dist. and par. with ry. sta. (**Ripponden and Barkisland**), L. & Y. R.; N. div. W. R. Yorkshire, 5 m. SW. of Halifax; urb. dist. and par., 2424 ac., pop. 1729; P.O.; has woollen mfrs. It contains **Barkisland Christchurch,** eccl. dist.; pop. 1249.

Barkston.—par. with ry. sta. (**Barkstone**), G. N. R., S. Lincolnshire, 4 m. NE. of Grantham; 2118 ac., pop. 413; P.O., called **Barkstone.**—**2. Barkston,** par., N. Leicestershire, in vale of Belvoir, 2 m. W. of Bottesford ry. sta., and 12 m. NE. of Melton Mowbray; 2087 ac., pop. 270.—**3. Barkston,** S. Notts., 4 m. from Harby; P.O. —**4. Barkston,** par., E. div. W. R. Yorkshire, 5 m. S. of Tadcaster; 2087 ac., pop. 270.

Barkston Ash, vil., in co. and 12 m. SW. of York; P.O.

Barkston Ash Division, parl. div., E. div. W. R. Yorkshire; pop. 53,292.

Barkway, par. and vil., NE. Herts, 4½ m. SE. of Royston; 3252 ac., pop. 661; P.O., T.O.

Barkwith, East, par., mid. Lincolnshire, 3½ m. NE. of Wragby; 1325 ac., pop. 307; contains nursery grounds and manure works.

Barkwith, West, par., mid. Lincolnshire, 2½ m. NE. of Wragby; 904 ac., pop. 115.

Barland. See EVENJOBB.

Barlaston, par. and seat with ry. sta., N. S. R., W. Staffordshire, 3½ m. NW. of Stone; 2184 ac., pop. 744; some boat-building is carried on at the side of the N. Staffs Canal; P.O., T.O.

Barlavington, or **Barlton,** par., NW. Sussex, near r. Arun, 2 m. S. of Petworth ry. sta.; 1199 ac., pop. 130.

Barlay Mill, birthplace of Thomas Faed, R.A. (born 1826), Kirkcudbrightshire, ½ m. N. of Gatehouse-on-Fleet.

Barlborough, par. and vil., E. Derbyshire, 8 m. NE. of Chesterfield; 3454 ac., pop. 2056; P.O., T.O.; contains **Barlborough Hall.** There are brick and tile works, and large collieries.

Barlby, par., E. R. Yorkshire, 1¾ m. NE. of Selby; 1304 ac., pop. 551; P.O. **Barlby-Bank,** ham., is included in this par.

Barle, affl. of r. Exe, at 2½ m. below Dulverton, Somerset, about 20 m. long.

Barlestone, or **Barlston,** par. and vil., S. Leicestershire, 2½ m. NE. of Market Bosworth; 1067 ac., pop. 829; P.O.; contains coal, and has hosiery mfrs.

Barley.—par., NE. Herts, 3 m. SE. of Royston; 2725 ac., pop. 505; P.O., T.O.—**2. Barley,** Yorkshire. See BARLOW.

Barley Cove, SW. co. Cork, near Mizen Head.

Barley Hall, ham., S. div. W. R. Yorkshire, 5½ m. NW. of Rotherham.

Barleyknowe, ham., E. Edinburghsh., ½ m. N. Gorebridge.

Barleyside, vil., E. Stirlingshire, near Falkirk.

Barleythorpe, par., Rutlandshire, 1 m. NW. of Oakham; 995 ac., pop. 190. **B. Hall** is a seat of the Earl of Lonsdale.

Barley-with-Wheatley-Booth, par. and vil., NE. Lancashire, 4½ m. W. of Colne; 2629 ac., pop. 287.

Bar Light-Vessel, Liverpool Bay, 9½ m. S. of Holyoake Upper Lighthouse; has fixed light seen 8 m.

Barling, par., SE. Essex, 4½ m. SE. of Rochford; 1291 ac., pop. 336; P.O. The vil. stands on a creek of the Broomhill river.

Barlings, par. and vil., mid. Lincolnshire, 7 m. NE. of Lincoln; 1686 ac., pop. 385; remains of abbey founded in 1154.

Barlocco.—peninsula and ham., S. Kirkcudbrightshire, at SE. entrance of Fleet Bay.—**2. Barlocco,** seat, on bay of same name, 2½ m. SW. of Balcary Point, Kirkcudbright.

Barlockhart, moor, 1½ m. SE. of Glenluce, Kirkcudbright.

Barlow.—par., E. div. W. R. Yorkshire, 3 m. SE. of Selby; 2334 ac., pop. 223; P.O.—**2. Barlow,** pl., S. Shropshire, 5½ m. SE. of Bishops Castle.—**3. Barlow,** par., E. Derbyshire, 3½ m. NW. of Chesterfield; 3293 ac., pop. 848; P.O. There are large collieries.

Barlow Hall, seat, SE. Lancs., 5½ m. SW. Manchester.

Barlow, Little, vil., E. Derbyshire, 5 m. NW. of Chesterfield.

Barlow Moor, Emmanuel, eccl. dist., in par. of Manchester, Lancashire; pop. 3876; P.O., called **Barlow Moor Road.**

Barlston. See BARLESTON.

Barlton. See BARLAVINGTON.

Barmbrough, par. and vil., S. div. W. R. Yorkshire, 6 m. W. of Doncaster; 1911 ac., pop. 546; P.O., called **Barmborough;** has ancient church with interesting monuments.

Barmby on the Marsh, par. with ry. sta. (**Barmby**), H. B. & W. R. R.; E. R. Yorkshire, at confluence of rs. Derwent and Ouse, 2 m. SW. of Wressle ry. sta.; 1474 ac., pop. 368; P.O.

Barmby on the Moor, par., E. R. Yorkshire, 1½ m. W.

of Pocklington; 2579 ac., pop. 533; P.O., called **Barmby Moor.**

Barmeath, seat, 3 m. E. of Dunleer ry. sta., co. Louth.

Barmekin Hill, a wooded eminence with remarkable prehistoric remains, SE. Aberdeenshire, 12½ m. W. of Aberdeen, and 1 m. NW. of Echt; alt., 900 ft.

Barmer, par. and seat, NW. Norfolk, 8 m. W. of Fakenham; 1483 ac., pop. 61.

Bar Mere, small lake, SW. Cheshire, 4 m. N. of Whitchurch.

Barming, East, par. with ry. sta. (**Barming**), SE. & C. R., mid. Kent, on r. Medway, 2½ m. SW. of Maidstone; 760 ac., pop. 744; P.O. Birthplace of Christopher Smart, poet (1722–1770). The Maidstone Waterworks and the County Lunatic Asylum are in this par.

Barming, West, par., mid. Kent, 3 m. SW. of Maidstone; 332 ac., pop. 30.

Barmona, ham., SW. Carlow, 1 m. SE. of Borris.

Barmoor, vil. and seat, N. Northumberland, 8 m. N. of Wooler. Barmoor Wood was the headquarters of the English army on the eve of Flodden.

Barmore Castle, seat, in N. of Kintyre, Argyllshire, 2¼ m. N. of Tarbert.

Barmouth, seaport, market town, urb. dist., and par., with ry. sta., Camb. R., W. Merionethshire, at mouth of r. Maw, 10 m. WSW. of Dolgelly; urb. dist. and par., 801 ac., pop. 2214; P.O., T.O. Market days, *Tuesday* and *Friday*. Is a favourite watering-place, and has woollen mfrs.

Barmouth Junction, ry. sta., Camb. R., W. Merioneth, on S. side of estuary of r. Maw, opposite Barmouth.

Barmpton, par., S. Durham, 3 m. NE. of Darlington; 1545 ac., pop. 100.

Barmston.—par., N. Durham, on r. Wear, 3½ m. W. of Sunderland; 919 ac., pop. 588.—**2. Barmston,** par., E. R. Yorkshire, 6 m. SW. of Bridlington; 2391 ac., pop. 211.

Barmure, estate, in co. and 12 m. NE. of Ayr.

Barna.—fishing vil. and seat, in co. and 4 m. SW. of Galway; P.O.—**2. Barna,** ham., SW. King's co., 3 m. E. of Cloghjordan.—**3. Barna,** NE. co. Limerick, 1¼ m. SE. of Pallas Grean.—**4. Barna,** seat, NW. co. Tipperary; post-town, Newport.—**5. Barna,** pl., NW. co. Kilkenny, 3 m. from Freshford; P.O.

Barnaby-on-the-Moor. See BARNBY-MOOR.

Barnacahoge, ham., SE. co. Mayo, 5 m. SE. of Swineford; P.O.

Barnack, par. and ry. sta., G. N. R., N. Northamptonshire, 3½ m. SE. of Stamford; 2961 ac., pop. 614; P.O., T.O.

Barnacle, ham., N. Warwick, 1½ m. SW. of Bulkington.

Barnacre with Bonds, par., N. Lancashire, 2 m. NW. of Garstang; 4969 ac., pop. 1117.

Barnaderg, N. co. Galway, 7 m. SE. of Tuam; P.O.

Barnagee Hills, mid. co. Mayo, between Loughs Conn and Beltra.

Barnageeragh, pl., NE. co. Dublin, 3 m. S. of Balbriggan.

Barnagad, small loch, Argyllshire, 3 m. from Cairnbaan Inn, Crinan Canal.

Barnagh, ry. sta., G. S. & W. R., co. Limerick, 6¼ m. SW. of Newcastle.

Barnahely, par., in co. and 7 m. SE. of Cork; 894 ac., pop. 814.

Barnaline, pl. and seat, mid. Argyllshire, on E. side of Loch Awe and 3 m. from Port-in-Sherrich; P.O.

Barnane-ely, par., mid. co. Tipperary, 3 m. NW. of Templemore; 2166 ac., pop. 92.

Barnard Castle, urb. dist., par., and market town, with ry. sta., N. E. R., SW. Durham, on r. Tees, 15¾ m. W. of Darlington; urb. dist. and par., 5600 ac., pop. 4421; P.O., T.O. Market day, *Wednesday*. The ruined castle, from which the town takes its origin, was founded (1180) by Barnard Baliol, grandfather of John Baliol; it is the scene of part of Sir Walter Scott's "Rokeby." The mfr. of flax-thread is now the principal industry. Barnard Castle has become popular as a health resort; there is a chalybeate spring.

Barnard Castle Division, parl. div. of co. Durham; pop. 60,496.

Barnardiston, par. and seat, W. Suffolk, 4 m. NW. of Clare; 1123 ac., pop. 165.

Barnard's Green, pl., W. Worcestershire, 1 m. from Malvern; P.O.

Barnard's Inn, par., in city and co. of London; pop. 5.

Barnbarroch, seat, SE. Wigtownsh., 3 m. S. of Wigtown.

Barnbougle Castle, old tower on Lord Rosebery's Dalmeny estate, 7 m. W. of Edinburgh; reconstructed in 1880.

Barnbow, ham., E. div. W. R. Yorksh., 5½ m. E. of Leeds.

Barnburgh. See BARMBROUGH.

Barnby.—par., NE. Suffolk, 5 m. SE. of Beccles; 1093 ac., pop. 311; P.O; contains an iron foundry and agricultural implement factory.—**2. Barnby,** coast par., N. R. Yorkshire, 4½ m. NW. of Whitby; 1861 ac., pop. 109.—**3. Barnby,** vil. in above par. divided into **E.** and **W. B.**

Barnby Basin and **Barnby Furnace,** 2 hams., W. R. Yorkshire, 4½ m. NW. of Barnsley.

Barnby Dun. See BARNBY-UPON-DON.

Barnby in the Willows, par., E. Notts., 4 m. SE. of Newark; 1852 ac., pop. 231; P.O., called **Barnby.**

Barnby-in-the-Wold. See BARNETBY-LE-WOLD.

Barnby Moor, par., N. Notts, 3½ m. NW. of East Retford; 1982 ac., pop. 213; P.O.

Barnby-upon-Don, or **Barnby Dun,** par. and ry. sta., N. E. R.; S. div. W. R. Yorkshire, 4½ m. NE. of Doncaster; 2643 ac., pop. 577; P.O., T.O., called **Barnby Dun.**

Barncluith, estate, N. Lanarkshire, on the Avon, near Hamilton. There is a colliery here.

Barne, seat, S. co. Tipperary, 2½ m. NW. of Clonmel.

Barnehurst, ry. sta., SE. & C. R., NW. co. Kent, 5¾ m. E. of Blackheath.

Barn Elms, grounds of Ranelagh Club, E. Surrey, ½ m. NE. of Barnes sta.

Barnes.—par., urb. dist., and ry. sta., L. & SW. R., on r. Thames, E. Surrey, 7 m. SW. of Waterloo sta., London—urb. dist., 2518 ac., pop. 17,821; par., 964 ac., pop. 10,047.—**2. Barnes,** seat, Durham, near Sunderland.

Barnes Chine, wild ravine, on SW. coast of Isle of Wight, 1½ m. SE. of Brighstone.

Barnes Elms and **Barnes Green,** 2 hams., adjacent to Barnes: which see.

Barnesley.—ham., E. Dorset, 2½ m. N. of Wimborne Minster.—**2. Barnesley** (Yorkshire). See BARNSLEY.

Barnesmore, ham. with ry. sta., Donegal Ry., in co. and 6 m. NE. of Donegal; P.O. In vicinity is **B. Gap,** a wild mt. pass, 3 m. long.

Barnet, urb. dist. and market town with ry. sta. (**High Barnet**), G. N. R., Herts, 11¼ m. N. of London—urb. dist., 680 ac., pop. 7876; P.O., T.O. Market day, *Wednesday*. Here a battle was fought during the Wars of the Roses. On Barnet Common is a chalybeate spring.

Barnetby le Wold, par. and vil. with ry. sta. (**Barnetby**), G. C. R., N. Lincolnshire, 3¾ m. NE. of Brigg; 2584 ac., pop. 1144; P.O., T.O., at Barnetby.

Barnet, Chipping. See CHIPPING BARNET.

Barnet, East, par., S. Herts, 2 m. SE. of Barnet; 1697 ac., pop. 6839.

Barnet Fryern. See FRIERN BARNET.

Barnet, High, ry. sta., G. N. R., at the town of Barnet, S. Herts, 11¼ m. N. of London.

Barnet, New, vil. with ry. sta., G. N. R., S. Herts, 9¼ m. NW. of London.

Barnet Vale, par., Herts, in urb. dist. of Barnet Valley, East; 279 ac., pop. 1814.

Barnet Valley, East, urb. dist. adjoining Barnet, Herts; 2644 ac., pop. 10,094.

Barney, par., N. Norfolk, 5 m. NE. of Fakenham; 1408 ac., pop. 277; there are tile and brick works.

Barn Green, ham., S. Hants, 6½ m. SE. of Bishop's Waltham.

Barnham.—par. and ry. sta., G. E. & Colne Valley R., NW. Suffolk, 3½ m. S. of Thetford; 5291 ac., pop. 382; P.O.—**2. Barnham,** par. with ry. sta. (**Barnham Junction**), L. B. & S. C. R., W. Sussex, 5 m. SW. of Arundel; 841 ac., pop. 255; P.O., T.O.

Barnham Broom, par., S. Norfolk, 5 m. NW. of Wymondham; 1788 ac., pop. 357; P.O.

Barnhill, ham., W. Cheshire, 10 m. SE. of Chester.

Barnhill.—ry. sta., C. R., 1½ m. NE. of Broughty Ferry.—**2. Barnhill,** NE. sub. of Glasgow with ry. sta., N. B. R.—**3. Barnhill,** ham. and seat, Perthshire, on left bank of r. Tay, opposite Perth; P.O.

Barnhill and Larkfield, vil., N. Lanarkshire, near Blantyre; pop. 1566.

Barnhourie, a dangerous sandbank, off SE. coast of Kirkcudbrightshire, 12 m. NE. of Abbey Head.

Barningham.—par., NW. Suffolk, 9 m. SE. of Thetford; 1620 ac., pop. 399; P.O.—**2. Barningham,** par., N. R. Yorkshire, 5½ m. SE. of Barnard Castle; par., 3522 ac., pop. 227; P.O., T.O.

Barningham, Little, par. N. Norfolk, 5 m. NW. of Aylsham; 1251 ac., pop. 183.

Barningham Norwood, par., N. Norfolk, 4½ m. SE. of Holt; 836 ac., pop. 52.

Barningham Winter, par., N. Norfolk, 5 m. SE. of Holt; 871 ac., pop. 125; contains **B. Hall.**

Barnkirk.—headland and coastguard sta., at mouth of

r. Annan, Dumfriesshire; has white fixed light (Annan foot).—**2. Barnkirk,** bog, NE. Wigtownshire, adjoining Newton Stewart.

Barnlongart, seat, Argyllshire, 7 m. SW. of Ardrishaig.

Barnoldby le Beck, par., NE. Lincolnshire, 5 m. SW. of Great Grimsby; 1305 ac., pop. 150.

Barnoldswick, urb. dist., par., and ry. sta., M. R.; N. div. W. R. Yorkshire, 9¼ m. SW. of Skipton; urb. dist. and par., 2130 ac., pop. 6382; P.O., T.O. Has large cotton-spinning works and limestone quarries; alt. of ry. sta., 524 ft.

Barns.—seat, in co. and 6 m. SW. of Kinross.—**2. Barns,** ancient tower (1498), in co. and 4 m. SW. of Peebles.—**3. Barns,** ancient baronial edifice, Crail, Fifeshire.

Barnsbury, dist. and ry. sta. on N. L. R. (Islington met. bor.), 1 m. N. of King's Cross sta., London.

Barnscar, site of ancient town, W. Cumberland, on Birkby Fell, 3½ m. E. of Ravenglass.

Barnsdale, ham., E. div. W. R. Yorkshire, 6 m. N. of Doncaster. **B. Forest** was a haunt of Robin Hood.

Barns, East, vil., Haddington, 1½ m. SE. of Dunbar.

Barns Ness, prom., Haddingtonshire, 3 m. SE. of Dunbar, with lighthouse, built 1901; visible 19 miles.

Barns Green, ham., NE. of W. Sussex, 4¼ m. SW. of Horsham; P.O., T.O.

Barnshaw. See GOOSTREY-CUM-BARNSHAW.

Barnshean, small loch, Ayrshire, 3 m. ENE. of Kirkmichael.

Barnside, ham., S. div. W. R. Yorkshire, 6 m. S. of Huddersfield.

Barnside, hill, Abbey St. Bathans par., N. Berwickshire; alt. 865 ft.

Barnslee, seat, Fifeshire, adjoining Markinch; supposed to be the site of a castle of Macduff, Thane of Fife.

Barnsley.—mun. bor. and market town, par., with ry. stas. on M. & L. & Y. and G. C. Rys.; S. div. W. R. Yorkshire, on r. Dearne, 16 m. N. of Sheffield; mun. bor. and par., 2385 ac., pop. 41,086. Market day, *Wednesday.* Barnsley is one of the chief seats of linen mfr., and is situated in a rich coal and iron mining district; it has breweries, printing works, and various thriving industries. The ruins of Monk Bretton Priory (1157) are 2 m. to NE.—**2. Barnsley,** par. and seat, SE. Gloucestershire, 4 m. NE. of Cirencester; 2163 ac., pop. 222; P.O.

Barnsley Canal, S. div. W. R. Yorkshire, from Barnsley to r. Calder near Wakefield, 15 m. long, with 21 locks.

Barnsley Division, parl. div., S. div. W. R. Yorkshire; pop. 101,037.

Barnstaple, mun. bor., par., and seaport town, with ry. stas. (**Barnstaple and Barnstaple Town**), G. W. & L. & SW. Rys., N. Devon, on r. Taw, 39¼ m. NW. of Exeter and 207½ m. SW. of London by rail—mun. bor. (containing also E. Pilton par.), 2236 ac., pop. 14,137; par., 1577 ac., pop. 11,999. Market days, *Tuesday* and *Friday.* Barnstaple is an ancient town, and has large cabinet works and manufactures lace, gloves, and pottery known as "Barum Ware." (For shipping statistics, see APPENDIX.)

Barnstaple Division, parl. div. of Devon; pop. 62,639.

Barnstaple Junction, ry. sta., L. & SW. R., N. Devon, ½ m. S. of Barnstaple Town sta.

Barnston.—par., W. Cheshire, 4½ m. N. of Neston; 1108 ac., pop. 522; P.O. **B. Christchurch,** eccl. dist., pop. 570.—**2. Barnston,** or **Birnston,** par., NW. Essex, 2½ m. SE. of Dunmow; 1349 ac., pop. 170; P.O.—**3. Barnston,** ry. sta., G. N. & L. & NW. J. R., S. Notts. See LANGAR CUM BARNSTON.

Barns, West, or **Westbarns,** vil., E. Haddingtonshire, 3 m. W. of Dunbar; P.O., T.O., known as **Westbarns.**

Barnt Green, ham. with ry. sta., M. R., NE. Worcestershire, 1¾ m. NW. of Alvechurch; P.O., T.O.; alt. of ry. sta., 555 ft.

Barntick, ham., S. co. Clare, 4 m. SW. of Ennis.

Barnton, par., mid. Cheshire, 2 m. NW. of Northwich; 760 ac., pop. 2792; P.O., T.O. Rope-making is an industry.

Barnton, pl. with hotel, golf course, and ry. sta., C. R., NW. Edinburghshire, 5 m. W. of Edinburgh by rail. The course, formerly part of Barnton estate, was acquired by the Edinburgh Burgess Golfing Society.

Barntown, pl., in co. and 4 m. W. of Wexford; P.O.

Barnwell.—ry. sta., L. & NW. R., NE. Northamptonshire, 2¾ m. S. of Oundle; P.O., T.O.—**2. Barnwell,** ry. sta., G. E. R., in co. and 3 m. NE. of Cambridge.

Barnwell All Saints, par., NE. Northamptonshire, 3 m. SE. of Oundle; 1781 ac., pop. 111.

Barnwell St. Andrews, par. and vil. with ry. sta. (**Barnwell**), L. & NW. R., NE. Northamptonshire, 2¾ m. S. of Oundle; 1681 ac., pop. 229; P.O. Its castle (1152) is a good specimen of early Norman architecture.

Barnwood, par., in co. and 2 m. SE. of Gloucester; 1343 ac., pop. 1184.

Barnyards, vil., E. Fifeshire, adjoining Kilconquhar.

Barnycarroll, pl., co. Mayo, 3 m. from Claremorris; P.O.

Barochan Mill, ham. and seat, N. Renfrewshire, 1¾ m. N. of Houston.

Barog, pl., N. Denbighshire, 9 m. NW. of Denbigh.

Baron Hill, seat, Anglesey, 1½ m. N. of Beaumaris.

Barone Hill, hill, Bute isl., 1½ m. from Rothesay.

Baronscourt, demesne, NW. co. Tyrone, 3 m. SW. of Newtown-Stewart; P.O. Seat of Duke of Abercorn.

Baron's Hall, seat, N. Norfolk, near Fakenham.

Baron's Park. See BARRON'S PARK.

Barony. See EVENWOOD and BARONY.

Barony, eccl. par., in Glasgow; pop. 29,002.

Barr——. See also BAR——.

Barr.—par. and vil., S. Ayrshire, 8 m. ESE. of Girvan; 54,977 ac., pop. 581; P.O., T.O. Here was born James Dalrymple (1619–1695), first Viscount Stair, and author of "Institutions of the Law of Scotland."—**2. Barr,** stream of Kintyre, Argyllshire, flowing 8½ m. SW. to the Atlantic, near Glencardoch Point.—**3. Barr,** seat, adjoining Lochwinnoch, Renfrewshire.—**4. Barr,** hill, Dumfriesshire, overlooks the Water of Milk.

Barr, r., co. Donegal, flowing into the Foyle, 3½ m. below Lifford.

Barra, an isl. and par. in the Outer Hebrides, Inverness-shire, the par. comprising several inhabited and uninhabited isls.; par., 22,212 ac., pop. 2545; the isl. is 8 m. long by 5 m. broad; pop. 2362. Has regular steamer and ferry connection with the mainland; P.O.

Barracane Creek. See BARRICANE.

Barra Castle, seat and hill, E. Aberdeenshire, 2 m. SW. of Old Meldrum.

Barrackhill, or **Ban Villa-row,** vil., W. co. Down, 4 m. NW. of Banbridge; pop. 112.

Barracks, The, seat, NW. Perthshire, on the W. shores of Loch Rannoch.

Barragh, par., NE. co. Carlow, 10 m. E. of Bagenalstown; 13,297 ac., pop. 1463. Granite and limestone are worked.

Barra Head, prom., on the isl. of Bernera at S. extremity of Barra isls., Inverness-shire. A lighthouse (intermittent light seen 33 m.) stands 683 ft. above high water.

Barra Lough, co. Donegal, 6 m. W. of Letterkenny.

Barras, ry. sta., N. E. R., W. Westmorland, 6½ m. NE. of Kirkby Stephen; alt. of ry. sta., 1141 ft.

Barras, N. suburb of Lochmaben, Dumfriesshire.

Barrasford, vil. with ry. sta., N. B. R., S. Northumberland, 8½ m. NW. of Hexham; P.O., T.O.

Barraway, or **Barway,** ham., E. Cambridgeshire, 3 m. SE. of Ely.

Barray. See BARRA.

Barrells Park, W. Warwickshire, near Henley-in-Arden.

Barrels Rocks.—in Courtmacsherry Bay, S. co. Cork.—**2. Barrels Rocks,** in St. George's Channel, SE. co. Wexford, 4 m. SW. of Carnsore Point; has a lighthouse with flashing light seen 10 m.

Barrett Ringstead. See HUNSTANTON WITH BARRETT RINGSTEAD.

Barrettsgrange, par., SE. co. Tipperary, 2 m. W. of Fethard; 1051 ac., pop. 116.

Barrettstown, seat, mid. co. Kildare, 3 m. NE. Newbridge.

Barrettstown Castle, seat, E. co. Kildare; post-town, Ballymore Eustace.

Barr, Great, par. and vil., E. Staffordshire, 2 m. SE. of Walsall; 5252 ac., pop. 1344; contains the seat of **Barr Hall** and the eminence of **Barr Beacon** (700 ft. high).

Barrhead, *q.s.* par. and manufacturing town (police burgh) with ry. stas., G. & SW. & G. & K. J. R., E. Renfrewshire, 7½ m. SW. of Glasgow by rail—*q.s.* par., pop. 9257; town, pop. 9855; in vicinity is the farm of Moorhouse, the birthplace of Robert Pollok (1799–1827), author of "The Course of Time"; P.O., T.O. Has large engine-works, iron foundries, and cotton mfrs.

Barrhill.—dist. and vil. with ry. sta., G. & SW. R., S. Ayrshire, on r. Dusk, 12¼ m. S. of Girvan; vil., pop. 302; alt. of ry. sta., 444 ft.; P.O., T.O.—**2. Barrhill,** hill, Dumbartonsh., 3½ m. SW. of Cumbernauld; alt., 400 ft.

Barricane, creek, on N. coast of Devon, 4½ m. SW. of Ilfracombe; has a fine shell beach.

Barrigone, pl., W. co. Limerick, 3½ m. W. of Askeaton; P.O.

Barrington.—par., in co. and 6 m. SW. of Cambridge; 2282 ac., pop. 499; P.O., T.O.—**2. Barrington,** par. and seat, W. Somerset, 3 m. NE. of Ilminster; 1192 ac., pop.

370; P.O.—**3. Barrington, Great,** par., E. Gloucestershire, 4 m. E. of Northleach; 2990 ac., pop. 433; P.O., T.O.; contains **B. Grove** and **B. Park.**—**4. Barrington Hall,** seat, W. Essex; post-town, Harlow.—**5. Barrington Hill,** ham., W. Somerset, 3½ m. NE. of Ilminster.—**6. Barrington, Little,** par., E. Gloucestershire, 6½ m. SE. of Northleach; 1113 ac., pop. 111.

Barrington Colliery, pl., SE. Northumberland, 2 m. SE. of Choppington; P.O.

Barrington's Bridge, ham., 6 m. E. of Limerick; P.O.

Barriper, ham., W. Cornwall, 2 m. from Camborne; P.O.

Barrisdale House, seat, W. Inverness-shire, 31 m. W. by S. of Fort-Augustus, at the head of Loch Hourn.

Barrmill, vil. with ry. sta., G. & K. J. R., N. Ayrshire, 2 m. SE. of Beith; pop. 635; P.O., T.O.

Barrochan. See BAROCHAN.

Barrock, ham. and seat, NE. Caithness-shire, 11 m. NW. of Wick; P.O.

Barrock Park, seat, E. Cumberland, 6 m. SE. of Carlisle.

Barr of Inch, also called **Mintlaghs;** which see.

Barrogill Castle, seat, on Pentland Firth, NE. Caithness-shire, 14 m. NE. of Thurso.

Barron's Park, ham., mid. Leicestershire, 6 m. NE. of Market Bosworth.

Barronstown, par., NW. co. Louth, 3 m. SW. of Dundalk; 2208 ac., pop. 345.

Barrow.—par. with ry. sta., C. L. C. R., W. Cheshire, 4¾ m. NE. of Chester; 3033 ac., pop. 727; P.O.; cheese is largely made here.—**2. Barrow,** pl., NW. Gloucestershire, 4 m. NW. of Cheltenham.—**3. Barrow,** par., NW. Northumberland, 10 m. NW. of Rothbury; 1008 ac., pop. 12.—**4. Barrow,** par., N. Rutland, 5 m. NE. of Oakham; 1031 ac., pop. 110.—**5. Barrow,** par. in mun. bor. of Wenlock, S. Shropshire; 3123 ac., pop. 242. **6. Barrow,** par. and vil., W. Suffolk, 6 m. W. of Bury St. Edmunds; 2677 ac., pop. 967; P.O., T.O.—**7. Barrow,** ham., W. R. Yorkshire, 3 m. N. of Rotherham. —**8. Barrow,** rivulet, Cumberland, running to the Derwent Water, 2 m. S. of Keswick.—**9. Barrow,** affl. of r. Burbeck, Westmorland.—**10. Barrow** (Lancashire). See BARROW IN FURNESS.

Barrow, r., dividing cos. Kildare, Carlow, and Wexford on the E. from Kilkenny and Queen's cos. on the W.; rises in Slieve Bloom mts. and flows S. about 119 m. to Waterford harbour, where it joins the r. Suir. It is navigable for vessels of 200 tons to New Ross, and thence to Athy and the Grand Canal for barges. Its chief affls. are the Nore, Blackwood, and Greese; Portarlington, Waterford, Carlow, Bagenalstown, and New Ross are towns on its banks.

Barroway Drove, ham., W. Norfolk, 3 m. W. of Downham; P.O.

Barrowby.—par., S. Lincolnshire, 2 m. W. of Grantham; 4440 ac., pop. 905; P.O., T.O.—**2. Barrowby,** ham., W. R. Yorkshire, 9 m. NE. of Leeds.—**3. Barrowby,** ham., W. R. Yorkshire, 4 m. E. of Leeds.

Barrow Common, a tract of land, in W. Cumberland, 2 m. from Keswick. Here are the **B. Falls** (alt. 120 ft.), on Barrow stream.

Barrowden, par. and vil. with ry. sta. (**Wakerley and Barrowden**), G. N. R., S. Rutland, 6 m. E. of Uppingham; 1813 ac., pop. 440; P.O.

Barrow, East and **West,** shoals, S. Essex, at mouth of r. Thames, 12 m. E. of Foulness Point, 15 m. long and 1 to 3 m. broad. **B. Deeps,** a navigable channel, is on the E. side.

Barrowfield, *q.s.* par., in SW. of Glasgow; pop. 8879; contains factories and large works.

Barrow Force, cascade (122 ft.), Cumberland, E. side Derwentwater.

Barrowford, seat, SW. co. Kildare, near Athy.

Barrowford, urb. dist. and par., NE. Lancashire, 2 m. W. of Colne; urb. dist. and par., 1385 ac., pop. 4959; P.O., T.O.; contains **B. St. Thomas,** eccl. dist.; pop. 5387. Has cotton mfrs.

Barrow, Great, pl., 4 m. ENE. of Chester, W. Cheshire; P.O., T.O.

Barrow Green, seat, E. Surrey; post-town, Godstone.

Barrow Gurney, par., NE. Somerset, 5 m. SW. of Bristol; 2064 ac., pop. 358; P.O.; the large filter basins of the Bristol Waterworks are here.

Barrow Hall, seat, Lincolnshire; post-town, Ulceby.

Barrow Haven, ry. sta. with ferry, G. C. R., N. Lincolnshire, on the Humber, opposite Hull; P.O. See BARROW-ON-HUMBER.

Barrow Hill.—seat, E. Staffordshire; post-town, Uttoxeter.—**2. Barrow Hill,** eminence, E. Somerset, 3 m. SW. of Bath.—**3. Barrow Hill,** eminence, W. Oxfordshire, 5½ m. NE. of Burford.—**4. Barrow Hill,** vil. with ry. sta. (**Barrowhill and Staveley Works**), M. R., N. Derbyshire, 3½ m. NE. of Chesterfield; P.O., T.O.

Barrow House, seat, 2 m. S. of Keswick, Cumberland.

Barrow in Furness, parl. and co. bor., manufacturing and seaport town with ry. stas. on Furness Ry., N. Lancashire, at the extremity of the Furness peninsula, opposite the Isle of Walney, 50 m. NW. of Liverpool by water and 265 m. from London by rail—parl. and co. bor., 11,023 ac., pop. 57,586. In 1848 it was a fishing vil. of only 100 inhabitants; its rapid growth is owing to the abundance of hematite iron ore in the district, about 500,000 tons of which are annually required for the blast-furnaces, and to the discovery of the Bessemer process of manufacturing steel. The bor. contains the Vickers Maxim Ordnance factories, situated on Walney Isl., and also Vickerstown. There are immense iron and steel works, large jute, flax, and paper works, extensive shipbuilding yards, and works for the making of ship-armour, railway waggons, and rolling stock; the bor. has also a considerable interest in the Russian petroleum trade. Cattle are imported from Belfast and America, and timber, grain, and flour from Canada; iron ore and pig-iron are largely exported. There are large and commodious docks. (For shipping statistics, see APPENDIX.) The town, which is well built, stands on what was formerly Barrow isl.; the isl. was reclaimed from the sea, and the rest of the channel converted into docks. A steam tramway, 9 m. in length, connects the outskirts of the town with the docks. The new steam ferry to Walney Isl. is capable of accommodating 700 passengers and 10 vehicles. Barrow returns 1 member; it was made a parl. bor. in 1885.

Barrow, Little, or **Cushina,** rivulet, W. Kildare, flowing from Bog of Allen to r. Barrow, above Monasterevin.

Barrow Minchin, ham., NE. Somerset, about 5 m. SW. of Bristol.

Barrowmount, ham., E. co. Kilkenny, on r. Barrow, 5 m. S. of Bagenalstown.

Barrow, North, par., SE. Somerset, 3 m. SW. of Castle Cary; 770 ac., pop. 115.

Barrow, South, par., SE. Somerset, 4 m. SW. of Castle Cary; 764 ac., pop. 108.

Barrow upon Humber, par. and vil. with ry. sta. (**Barrow Haven**), G. C. R., N. Lincolnshire, opposite Hull (with which it is connected by ferry) and 3 m. E. of Barton; 5065 ac., pop. 2808; P.O., T.O. The castle, an ancient British camp, is 1 m. to NW. of vil.

Barrow upon Soar, par. and vil. with ry. sta. (**Barrow-on-Soar and Quorn**), M. R., N. Leicestershire, 2½ m. SE. of Loughborough; 2497 ac., pop. 2409; P.O., T.O.; has mfrs. of lace and hosiery. The r. is here navigable. Bishop Beveridge (1638–1708), Oriental scholar and author, was a native.

Barrow upon Trent, par., in S. of co. and 5 m. S. of Derby, on r. Trent; 1204 ac., pop. 275; P.O.

Barr, Perry. See PERRY BARR.

Barrs, seat, on Loch Etive, N. Argyllshire.

Barr's Court, ry. sta., G. W. &. L. & NW. J. R., in city of Hereford.

Barrschol, dist., SE. Sutherlandsh., 4 m. NW. of Rogart.

Barrule, North, mt. peak, Isle of Man, 2 m. SW. of Ramsey; alt., 1842 ft.

Barrule, South, mt. peak, Isle of Man, 5 m. SE. of Peel; alt., 1584 ft.

Barr Water, r., SW. Argyllshire, 10 m. N. of Campbeltown.

Barry, coast par. and urb. dist. with ry. stas. (**Barry and Barry Dock**), Barry Ry., Glamorgan, 7 m. SW. of Cardiff; urb. dist. and par., 3777 ac., pop. 27,030; P.O., T.O. Is a growing seaport town with docks and tidal basin. See BARRY ISLAND.

Barry, coast par. and vil. with ry. sta., N. B. R., S. Forfarshire, 9¼ m. NE. of Dundee by rail; 5328 ac., pop. 2652; P.O., T.O.; the annual camp of instruction for artillery volunteers in Scotland and the N. of England is held here; is a favourite golfing resort.

Barry, ham. and castle, S. co. Longford, 3 m. N. of Ballymahon.

Barry Hill, eminence, E. Perthshire, near Alyth, crowned by the remains of a British fort, 450 ft. in circumference.

Barry Island, with ry. sta., Barry Ry., ¾ m. S. of Barry sta., S. coast of Glamorgan, formerly separated from Barry by a narrow channel, but now united by reclamation works. Contains docks and has two large breakwaters with lighthouses. Belongs to Lord Windsor, who

has effected great improvements, including a fine new promenade; P.O.

Barry Point, SE. co. Cork, 2 m. NE. of Oysterhaven, at E. entrance to Newfoundland Bay.

Barsby, par., in N. of co. and 8 m. NE. of Leicester; 1147 ac., pop. 171.

Barsham, par., NE. Suffolk, 2 m. SW. of Beccles, near r. Waveney; 1723 ac., pop. 251.

Barsham, East, par., NW. Norfolk, 2 m. N. of Fakenham; 1194 ac., pop. 179.

Barsham, North, par., W. Norfolk, 3½ m. N. of Fakenham; 1025 ac., pop. 69.

Barsham, West, par., NW. Norfolk, 2½ m. N. of Fakenham; 1582 ac., pop. 102.

Barshaw, seat, 1½ m. E. of Paisley, Renfrewshire.

Barshell, hill, Dumfriesshire, 1½ m. NE. of Amisfield; has traces of an early Scottish Camp.

Barston.—par., N. Warwickshire, 8 m. W. of Coventry; 1968 ac., pop. 336; P.O.—**2. Barston** (Kent). See BARFRESTON.

Barswick, bold prom., on W. side of S. Ronaldshay, Orkney.

Bartestree, par., in mid. of co. and 6 m. NE. of Hereford; 421 ac., pop. 265; P.O., T.O. It has a Roman Catholic nunnery founded in 1870.

Barthol Chapel, ham., NE. Aberdeenshire, 4 m. NE. of Tarves; P.O.

Barthomley, par., W. Cheshire, 7 m. E. of Nantwich; 1761 ac., pop. 292; P.O.; cheese is manufactured.

Barthorpe. See ACKLAM WITH BARTHORPE.

Bartington, par., mid. Cheshire, 4 m. NW. of Northwich; 312 ac., pop. 75.

Bartlemy, pl., 7 m. S. of Fermoy, E. co. Cork; P.O.

Bartley Green, vil., E. Worcestershire, 7 m. NE. of Bromsgrove; P.O.

Bartley Regis, ham., Hants, 6 m. W. Southampton; P.O.

Bartlow End, par., NW. Essex, 2 m. SE. of B. ry. sta. and 3 m. SE. of Linton; 1241 ac., pop. 172.

Bartlow, par. and vil. with ry. sta., G. E. R., S. Cambridgeshire, 1¾ m. SE. of Linton; 377 ac., pop. 82; P.O., T.O.

Barton.—par., in co. and 3 m. SW. of Cambridge, on affl. of r. Cam; 1834 ac., pop. 301; P.O.—**2. Barton,** par., in co. and 8 m. SE. of Chester; 530 ac., pop. 92; P.O.—**3. Barton,** vil., SE. Devon, 3 m. N. of Torquay.—**4. Barton,** ham., S. Dorset, 4½ m. NE. of Dorchester.—**5. Barton,** ham., E. Gloucestershire, 4 m. E. of Winchcombe.—**6. Barton,** eccl. dist., S. Hants, 5 m. NE. of Southampton; pop. 1941.—**7. Barton,** par. and ry. sta. (**Barton and Broughton**), L. & NW. R., Lancashire, 5 m. N. of Preston; 3055 ac., pop. 423.—**8. Barton,** vil. with ry. sta., L. & Y. R., SE. Lancashire, 5½ m. SSE. of Southport.—**9. Barton,** ham., S. Warwickshire, 6 m. SW. of Stratford.—**10. Barton,** par., Westmorland, 4 m. SW. of Penrith; 2797 ac., pop. 285; the par. includes the finest scenery of the lake district. **B. Fell** is rich in minerals.—**11. Barton,** par., N. R. Yorkshire, 6 m. NE. of Richmond; pop. 517; P.O., T.O.—**12. Barton,** par., in S. of co. and 5 m. SW. of Nottingham, on r. Trent; 1564 ac., pop. 288; P.O.—**13. Barton** (Suffolk). See BARTON, GREAT.

Barton Abbey, seat, Oxfordsh.; post-town, Steeple Ashton.

Barton and Broughton, ry. sta., L. & NW. R., N. Lancashire, 4¾ m. N. of Preston.

Barton and Walton, ry. sta., L. & NW. R., SE. Staffordshire, 8½ m. NE. of Lichfield.

Barton Bendish, par. and vil., SW. Norfolk, 6½ m. NE. of Downham Market; 4123 ac., pop. 381.

Barton Blount, par., vil., and seat, in S. of co. and 10 m. W. of Derby; 1201 ac., pop. 55.

Barton Court, seat, E. Kent, near Canterbury.

Barton Earls, N. Northamptonsh. See EARLS BARTON.

Barton End, ham., SE. Gloucestershire, 3 m. SW. of Minchinhampton.

Barton, Great, par., W. Suffolk, 2 m. NE. of Bury St. Edmunds; 3764 ac., pop. 645; P.O., T.O.

Barton Hall, seat, Devon, near Newton Abbots.

Barton Hartshorn, par., on border of co. and 3 m. SW. of Buckingham; 892 ac., pop. 78.

Barton, High, pl., Westmorland, on r. Eamont, and 4 m. SW. of Penrith.

Barton Hill, ry. sta., N. E. R., near boundary between E. and N. R. of Yorkshire, 1½ m. NE. of York.

Bartonholm, colliery vil., N. Ayrshire, 2 m. NW. of Irvine.

Barton House, seat, Suffolk, near Bury St. Edmunds.

Barton-in-the-Beans, par., Leicestershire, 2 m. N. of Market Bosworth; 846 ac., pop. 152; P.O.

Barton-in-the-Clay, par., S. Bedfordshire, 6½ m. N. of Luton; 2319 ac., pop. 816; P.O., T.O.

Barton-le-Street, par. with ry. sta., N. E. R.; N. R. Yorksh., 5¾ m. WNW. of Malton; par., 1674 ac., pop. 145; P.O.

Barton-le-Willows, par., N. R. Yorkshire, on r. Derwent, near Barton Hill ry. sta. and 11 m. NE. of York; 1046 ac., pop. 222; P.O.

Barton Lodge, Lancashire, 3½ m. NW. of Preston.

Barton, Middle, vil., Oxfordsh., 4 m. SW. of Deddington.

Barton Mills, par. and vil., W. Suffolk, 1½ m. SE. of Mildenhall and 5 m. NW. of Bury St. Edmunds; 1888 ac., pop. 444; P.O. Has steam and water mills.

Barton Moss, par. with ry. sta., L. & NW. R., on border of Chat Moss, 6¾ m. W. of Manchester; 1489 ac., pop. 234.

Barton-on-Irwell, vil., SE. Lancashire, 5½ m. W. of Manchester; 10,621 ac.; P.O.; here is a movable bridge over the Manchester Ship Canal; contains eccl. dists. **B. St. Catherine,** pop. 3480, and **B. St. Lawrence,** pop. 898.

Barton-on-the-Heath, par. and vil., S. Warwickshire, 5 m. S. of Shipston-on-Stour; 1177 ac., pop. 154; P.O., T.O. At vil. is the "Four-shire Stone," marking the meeting point of Warwick, Gloucester, Oxford, and Worcester.

Barton Seagreave, par., vil., and seat, N. Northamptonshire, 1½ m. SE. of Kettering; 1836 ac., pop. 222; P.O.; birthplace of Henchman (1592–1675), Bishop of London at the Restoration period.

Barton Seswells, vil., mid. Oxfordshire, ¾ m. E. of Steeple Barton.

Barton St. David, par., mid. Somerset, 4 m. NE. of Somerton; 989 ac., pop. 277; P.O.

Barton Stacey, par. and vil. on Roman Road, N. Hants, 5 m. SE. of Andover; 5026 ac., pop. 528; P.O.

Barton Steeple, Oxfordshire. See STEEPLE BARTON.

Barton Turf, par., NE. Norfolk, 6½ m. SE. of North Walsham; 1613 ac., pop. 337; P.O.

Barton under Needwood, par., E. Staffordshire, 4½ m. SW. of Burton-on-Trent; 3775 ac., pop. 1642; P.O., T.O.; cement is manufactured here.

Barton upon Humber, urb. dist. and market town with ry. sta. (**Barton**), G. C. R., N. Lincolnshire, 6 m. SW. of Hull; 6345 ac., pop. 5671; P.O., T.O. Market day, *Monday*. Has mfrs. of brick, tile, pottery, sailcloth; trade in corn and malt. There are two interesting churches—St. Peter's (1100) and St. Mary's (1400).

Barton, Westcott, par., Oxfordshire. See WESTCOTT BARTON.

Bartragh, isl., Killala Bay, N. co. Mayo, 3 m. E. of Killala; 367 ac., pop. 6.

Barugh.—par., S. div. W. R. Yorkshire, 2 m. NW. of Barnsley; 1438 ac., pop. 2677; P.O., called **Barugh Green**; has linen mfrs.—**2. Barugh,** ham., mid. Westmorland, 2 m. SE. of Orton.

Barugh, Great and **Little,** 2 hams., N. R. Yorkshire, 7 m. SW. of Pickering.

Barughs Ambo, par., N. R. Yorkshire, 4 m. SW. of Pickering; 1460 ac., pop. 212.

Barvas, par., loch, and 2 vils. (Lower and Upper Barvas), in N. of Lewis isl., Ross and Cromarty, on Barvas rivulet, 12 m. NW. of Stornoway; 97,543 ac., pop. 6736; pop. of both vils., 453; P.O., T.O. The par. has many lochs and streams abounding with fish; game is plentiful.

Barvick, small stream, Perthshire, flowing 4½ m. SE. to Turret water, 2 m. NW. of Crieff. **B. Falls** (500 to 600 ft.) are on this stream.

Barway. See BARRAWAY.

Barwell, par. and vil., S. Leicestershire, 2 m. NE. of Hinckley; 2387 ac., pop. 2721; P.O., T.O.

Barwhapple, loch, Wigtownshire, 3 m. NE. of Glenluce.

Barwhinnock, seat, in co. and 4 m. NW. of Kirkcudbright.

Barwick.—par. and seat, S. Somerset, 1½ m. S. of Yeovil; 785 ac., pop. 443.—**2. Barwick,** par. and seat, W. Norfolk, 9 m. NW. of Fakenham; 1302 ac., pop. 39.

Barwick Hall, ham., W. Essex, 8 m. SW. of Dunmow.

Barwick in Elmet, par., E. div. W. R. Yorkshire, 7 m. NE. of Leeds; 6962 ac., pop. 3005; P.O., T.O.

Barwise, ham., Westmorland, 2 m. SSW. of Appleby St. Lawrence.

Baschurch, par. and vil. with ry. sta., G. W. R., NW. Shropshire, 7½ m. NW. of Shrewsbury; par., 8491 ac., pop. 1457; P.O., T.O.

Bascote, ham., S. Warwicksh., 2 m. NW. of Southam; P.O.

Basford.—par., SE. Cheshire, 4 m. E. of Nantwich; 671 ac., pop. 69.—**2. Basford,** sub. and ry. stas., G. N. & M. R., in bor. of Nottingham; a chief seat of cotton-hose and lace mfrs; P.O., T.O.—**3. Basford,** vil. and seat, N. Staffordshire, 4 m. S. of Leek.

Bashall Eaves, par., Yorkshire, on W. border of co., and 2½ m. NW. of Clitheroe; 3807 ac., pop. 222.

Basham (Norfolk). See BARSHAM.
Bashley, ham., SW. Hants, 2 m. N. of Milton; P.O.
Basildon.—par. and vil., Berks, on r. Thames, 8 m. NW. of Reading; 3139 ac., pop. 583; P.O.—**2. Basildon,** par., S. Essex, 10 m. S. of Chelmsford; 1615 ac., pop. 307; P.O.
Basin, ry. sta., Tralee and Dingle Ry., W. co. Kerry, 1 m. S. of Tralee.
Basing, par. and vil., N. Hants, 2 m. NE. of Basingstoke; 5917 ac., pop. 1333; **B. House,** famous for its prolonged defiance (1643–45) against the Parliament, is here.
Basing Park, seat, N. Hants, 7 m. SW. of Alton.
Basingstoke, mun. bor., market town, and par., with ry. stas., G. W. & L. & SW. R., N. Hants, 48 m. SW. of London by rail—mun. bor. (comprising also Eastrop par.), 4195 ac., pop. 9793; par., 4172 ac., pop. 9510; P.O., T.O. Market days, *Wednesday* and *Saturday*. It is connected with London by two canals; good trade in corn, malt, and timber; has mfrs. of cloth and agricultural implements.
Basingstoke (or **Northern**) **Division,** parl. div. of Hants; pop. 82,969.
Basingstoke Canal, from Basingstoke, Hants, to Wey Junction Canal, Surrey, 37 m. long.
Basingwerk, ruined abbey, Flintshire, 1 m. NE. of Holywell, on Dee estuary, founded 1131.
Baslick, par., W. co. Roscommon, 5 m. E. of Castlerea; 15,395 ac., pop. 1158. Limestone is quarried.
Baslow with Bubnell, urb. dist., par., and vil., N. Derbyshire, 3 m. NE. of Bakewell; urb. dist. and par., 5634 ac., pop. 797; P.O., T.O., called **Baslow.**
Bason Bridge, ry. sta., S. & D. R., W. Somerset, 10 m. NW. of Glastonbury; P.O.
Bassaleg, vil. with ry. stas., on Brecon and Merthyr and G. W Rys., SW. Monmouthshire, 3 m. W. of Newport; P.O., T.O.; has tin-plate works.
Bassendean House, seat, Berwicksh., 5 m. SW. of Greenlaw.
Bassenthwaite.—par. and ry. sta. (**B. Lake**), C. K. & P. & L. & NW. R., W. Cumberland, on W. side of **B.** Lake, 7½ m. NW. of Keswick; 6915 ac., pop. 445; P.O. —**2. Bassenthwaite Lake,** W. Cumberland, 4 m. long, ¾ m. broad. and 223 ft. above sea level; P.O., T.O.
Basset Down House, seat, N. Wilts, 3 m. SE. of Wootton Bassett.
Basset House. See KNOLL AND BASSETT HOUSE.
Bassetlaw Division, parl. div. of Notts; pop. 57,117; contains the mun. bor. of East Retford.
Bassingbourn, par. and vil., S. Cambridgeshire, 2 m. NW. of Royston; 3204 ac., pop. 1142; P.O., T.O.
Bassingfield, ham., in co. and 3 m. SE. of Nottingham.
Bassingham, par., in mid. of co. and 8 m. SW. of Lincoln; 3057 ac., pop. 614; P.O., T.O.; brewing is carried on.
Bassingthorpe, par., S. Lincolnshire, 2 m. NW. of Corby; 1811 ac., pop. 129.
Bassington, par., N. Northumberland, 3 m. NW. of Alnwick; 236 ac., pop. 7.
Bass Rock.—a precipitous and nearly circular islet, Haddingtonshire coast, at entrance to Firth of Forth, 3¼ m. NE. of N. Berwick. It is 350 ft. high, and shelves down to the water's edge on the SW., where alone it is accessible; pop. 14. Has a lighthouse with light visible 18 m. It is the resort of vast numbers of aquatic birds, and was long used as a State prison for the Covenanters.—**2. Bass,** mound (alt., 40 ft.), E. Aberdeenshire, on right bank of r. Urie, S. Inverurie; has a tradition attached to it.
Bastavoe, bay, E. side of Yell isl., Shetland.
Bastead, ham., mid. Kent, 10 m. W. of Maidstone.
Bastenford, ham., W. Worcestershire, 1½ m. SW. of Powick.
Bastine, ham., Fifeshire, 2 m. NW. of Ladybank.
Baston, par., S. Lincolnshire, 3 m. NE. of Market Deeping; 2514 ac., pop. 558; P.O., T.O.
Bastwick, ham., N. Norfolk. See REPPS WITH BASTWICK.
Baswich, par., in W. of co. and 2 m. SE. of Stafford; 2036 ac., pop. 705.
Batchacre, ham., W. Staffordshire, 5 m. SW. of Eccleshall.
Batchcott, ham., S. Shropshire, 4 m. SW. of Ludlow.
Batchpool, ham., SE. Shropshire, 2 m. NE. of Bridgnorth.
Batchworth, ham., 2 m. SE. of Rickmansworth, SW. Herts; P.O., called **Batchworth Heath.**
Batcombe.—par. and vil., mid. Dorset, 3 m. NW. of Cerne Abbas; 1120 ac., pop. 98.—**2. Batcombe,** par., mid. Somerset, 2½ m. N. of Bruton; 3238 ac., pop. 461; P.O.—**3. Batcombe.** See NYLAND CUM BATCOMBE.
Bate Island. See ST. MARY'S ISLAND.
Bates Cottages, pl., SE. Northumberland, 2 m. from Seaton Delaval; P.O.
Bath, city, co., and parl. bor., and par., with ry. stas. on G. W. & M. & S. & D. Rys., NE. Somerset, on r. Avon, 11¾ m. SE. of Bristol, 107 m. W. of London by rail —parl. bor., 3455 ac., pop. 52,773; co. bor. and par., 3382 ac., pop. 49,839. Market days, *Wednesday* and *Saturday*. The town consists of two parts—Old Bath, on a bend of the r., and New Bath, on a range of lofty hills. There is water communication with London by means of the Kennet and Avon Canal; with Bristol by the r. Avon. B. owes its importance to its hot springs, known to the Romans in the 1st century; and is much resorted to for its medicinal waters, baths, &c. The springs, four in number, yield about 7750 gallons per hour, and supply five establishments, the temperature ranging from 110° to 117° F. Bath and Wells have formed one diocese since 1135. The bor. returns 2 members to Parliament.
Bath, burn, N. Ayrshire, flowing W. to Kilbirnie loch.
Bathampton.—par., with ry. sta., G. W. R., NE. Somerset, sub. of Bath; 933 ac., pop. 460; P.O.—**2. Bathampton** (Devon). See BAMPTON.
Bathampton, Great and **Little,** 2 hams., S. Wilts, 5 m. NW. of Wilton. **B. House** is a seat.
Bathealton, par. and seat, SW. Somerset, 4 m. NW. of Wellington; 946 ac., pop. 107; P.O.
Batheaston, par., NE. Somerset, 2 m. NE. of Bath; 1890 ac., pop. 1648; P.O., T.O. Salisbury Hill (618 ft.) has remains of an ancient circular camp.
Batherm, affl. of r. Exe, NE. Devon, 8 m. long, joining the Exe below Bampton.
Batherton, par. on r. Weaver, W. Cheshire, 2 m. S. of Nantwich; 428 ac., pop. 29.
Bathford, par. and vil., NE. Somerset, 4 m. NE. of Bath; 1819 ac., pop. 891; P.O.
Bathgate, par. and mfr. and market town (police burgh) with ry. sta., N. B. R., W. Linlithgowshire, 18½ m. WSW. of Edinburgh and 25 m. E. of Glasgow by rail—par., 10,876 ac., pop. 14,004; police burgh, pop. 6786; town, pop. 7549; P.O., T.O. Market day, *Tuesday*. Extensive coal, iron, paraffin oil, and lime works are in the vicinity. Here the celebrated Torbanehill gas-coal is worked. The town was the birthplace of Sir James Y. Simpson (1811–1870), the first to use chloroform as an anæsthetic. Alt. of ry. sta., 470 ft.
Bathley.—par., Notts, 3 m. NW. of Newark; 1246 ac., pop. 171.—**2. Bathley** (Norfolk). See BALE.
Bathpool, ham., Somerset, 2 m. ENE. of Taunton; P.O.
Bath Pool, ham., E. Cornwall, 1½ m. SE. of North Hill.
Bath Road, pl., mid. Gloucester, 1 m. from Stroud; P.O.
Bathurst, manor, E. Sussex, 5 m. NE. of Hailsham.
Bathville-Row, vil., in par. and 2½ m. SW. of Bathgate, Linlithgowshire.
Bathwick St. John, eccl. dist., Bath, Somerset; pop. 1239.
Batley, mun. bor. and par. with ry. stas., L. & NW. & G. N. R.; S. div. W. R. Yorkshire, 1½ m. N. of Dewsbury and 8 m. SW. of Leeds by rail; mun. bor. and par., 2039 ac., pop. 30,321. It is a chief seat for mfr. of army cloths and coarse woollens, having many factories; there are iron foundries and stone quarries; alt. of ry. sta., 226 ft.
Batley Carr, eccl. dist. and ry. stas., G. N., L. & Y. & L. & NW. Rys., Dewsbury par.; S. div. W. R. Yorkshire, ½ m. S. of Batley; pop. 4014; P.O., T.O.
Batsford, par. and seat, NE. Gloucestershire, 2 m. NE. of Moreton-in-the-Marsh; 972 ac., pop. 106.
Battersby, ham. with ry. sta., N. E. R., N. R. Yorkshire, 11 m. SE. of Middlesbrough.
Battersea, met. bor. and par., in SW. co. of London, with ry. sta. (**B. and Queen's Road**), E. L. E. & L. & SW. Rys., on r. Thames, opposite Chelsea; met. bor. and par., 2160 ac., pop. 168,907. Contains **B. Park,** recreation ground with sub-tropical gardens.
Battersea and Clapham, parl. bor., SW. co. of London; 3309 ac., pop. 223,230; it returns 2 members to Parl.—2 divs., viz., Battersea (pop. 102,469), and Clapham (pop. 120,761), 1 member for each div.
Battersea Park, ry. sta., L. B. & S. C. R., in Battersea, SW. co. of London,
Battersea Park Road, ry. sta., S. E. & C. R., in Battersea, SW. co. of London.
Batterstown, ham. with ry. sta., M. G. W. R., SE. co. Meath, 16 m. NW. of Dublin; P.O.
Batties Bog, a morass, on the borders of Duns and Edrom pars., Berwickshire.
Battisford, par., E. Suffolk, 2 m. W. of Needham Market; 1581 ac., pop. 390.
Battisford-Tye, ham., E. Suffolk, 4 m. W. of Needham Market; P.O.
Battle.—par., mid. Brecknockshire, 3 m. NW. of Brecon;

1600 ac., pop. 113.—**2. Battle,** urb. dist., par., seat, and market town, with ry. sta., S. E. & C. R., SE. Sussex, 6¾ m. NW. of Hastings; urb. dist. and par., 8252 ac., pop. 2996; P.O., T.O. Market day, *Thursday.* There is a nine-hole golf course. Has extensive gunpowder manufactories. The battle of Hastings, won by William the Conqueror in 1066, was fought on the heath between Battle and Hastings. Here are the venerable ruins of **B. Abbey** (about 1 m. in circumference), founded by William the Conqueror in 1066 in fulfilment of a vow made during the battle.

Battle Barrow, vil., Westmorland, 1 m. NE. of Appleby.

Battle Bridge, vil., N. co. Roscommon, 4 m. N. of Carrick-on-Shannon.

Battlebridge, ham., NE. Northumberland, 5 m. WSW. of Alnwick.

Battleburn, ham., E. R. Yorks, 3 m. SW. of Great Driffield.

Battleby, seat in co. and 4 m. from Perth.

Battle-Drum, a hill-ridge with ancient cairns, E. Forfarshire, 8 m. N. of Arbroath.

Battle-Dykes, farm with traces of Roman camp, Forfarshire, 3½ m. N. of Forfar.

Battlefield, par. and vil., N. Shropshire, 3 m. NE. of Shrewsbury; 1025 ac., pop. 87; P.O.; here was fought the battle of Shrewsbury (1403) in which Harry Hotspur was slain, and Douglas captured.

Battle-Hill.—eminence, S. Dumfriesshire, near Annan. There is a mineral spring in the neighbourhood.—**2. Battle-Hill,** hill, on border of Drumblade and Huntly pars., Aberdeenshire. Both are famed battle-grounds.

Battlehill, ham., 4 m. SW. of Portadown, co. Armagh; P.O.

Battle-Knowes, pl., with slight traces of an ancient camp, Whitsome par., E. Berwickshire.

Battlesbridge, vil. with ry. sta., G. E. R., SE. Essex, 9¾ m. SW. of Malden; P.O., T.O.

Battlesbury, ancient British camp, SW. Wilts, 2 m. E. of Warminster, with ramparts 60 ft. high, extent 23 ac.

Battlesden, par. and seat, SW. Bedfordshire, 3 m. SE. of Woburn; 1149 ac., pop. 72.

Battock, Mount, summit of the Grampians, at the meeting-point of Forfarshire, Kincardineshire, and Aberdeenshire; alt., 2555 ft.

Battrix, ham., N. div. W. R. Yorkshire, 11 m. SW. of Settle.

Batts Corner, vil., SW. Surrey, 2 m. W. of Frensham; P.O.

Batturich, or **Boturick, Castle,** seat, SE. side of Loch Lomond, 3 m. N. of Alexandria, Dumbartonshire.

Battyeford, eccl. dist. with ry. sta. (**Battyeford and Mirfield**), L. & NW. R., Mirfield par., S. div. W. R. Yorkshire, 3 m. SSW. of Heckmondwike; pop. 3909; P.O.

Bauden, hill, mid. Fifeshire, 1½ m. SE. of Kettle.

Baughcott, ham., Shropsh., 6 m. SE. Church Stretton.

Baugh Fell, mt. See BOW FELL.

Baughurst, par. and vil., N. Hants, 6 m. NW. of Basingstoke; 1798 ac., pop. 457; P.O.

Baumber, par., mid. Lincolnshire, 4 m. NW. of Horncastle; 3361 ac., pop. 407; P.O., T.O.

Baunreaghcong, hill, Slieve Bloom mts., Queen's co.; alt., 1677 ft.

Baunskeha, vil., 1 m. SE. of Thomastown, E. co. Kilkenny.

Baunton.—par., SE. Gloucestershire, 2 m. N. of Cirencester; 1367 ac., pop. 100.—**2. Baunton** (Devon). See BAMPTON.

Bauraneag, ham., W. Limerick, 8 m. NW. of Newcastle.

Baurearagh, r., co. Kerry; flows 13 m. to Kenmare r., opposite Kenmare.

Baurroe and Feakle, vil., NE. co. Clare, 7½ m. NE. of Tulla; pop. 264.

Bauscoob, ham., W. Kilkenny, 3 m. SW. of Kells.

Bauntregaum, highest summit of Slieve Mish mts., mid. co. Kerry, 5 m. SW. of Tralee; alt., 2796 ft.

Bauseley, par., E. Montgomeryshire, 10 m. NE. of Welshpool; 1653 ac., pop. 267.

Bauteogue, affl. of r. Barrow, E. Queen's co.; flows through Stradbally.

Bavelaw Burn, stream, on which are two reservoirs, SW. Edinburghshire, running 6 m. to the Water of Leith at Balerno. **B. Castle** overlooks the stream.

Baverstock, par. and vil., S. Wilts, on r. Nadder, 4 m. W. of Wilton; 836 ac., pop. 56.

Bavington, Great, par., S. Northumberland, 9 m. NE. of Hexham; 1575 ac., pop. 40.

Bavington, Little, par. and vil., S. Northumberland, 10 m. NE. of Hexham; 1815 ac., pop. 44.

Baw, r., Argyllshire, flows 7 m. from the head of Corriebah to Loch a-Baw.

Bawburgh, par. and vil., SE. Norfolk, on r. Yare, 5 m. W. of Norwich; 1421 ac., pop. 389; P.O.

Bawcombe, ham., S. Devon, 6 m. SE. of Modbury.

Bawder, affl. of r. Tees, N. R. Yorkshire, 3 m. NW. of Barnard Castle, 10 m. long.

Bawdeswell, par. and vil., N. Norfolk, 3 m. SW. of Reepham; 1206 ac., pop. 392; P.O.

Bawdrip, par. and vil., W. Somerset, 3 m. NE. of Bridgwater; 1898 ac., pop. 333; P.O.

Bawdsey, par. and vil., E. Suffolk, 12 m. E. of Ipswich; 1636 ac., pop. 400; P.O. Communicates with Felixstowe by ferry across the Deben. **B. Point,** 2 m. SW. of B.

Bawkie, or **Baigie,** a beautiful bay, on W. side of the Firth of Clyde, at S. end of Dunoon, commonly called the West Bay.

Bawn.—pl., NW. co. Kilkenny, 5 m. NW. of Freshford.—**2. Bawn,** isl., in Lough Strangford, E. co. Down.—**3. Bawn,** lough, S. co. Monaghan, 5 m. S. of Ballybay.

Bawnboy, or **Kilsub,** vil., 4½ m. W. of Ballyconnell, NW. co. Cavan; P.O., T.O.

Bawnboy Road, ry. sta., C. & L. R., NW. co. Cavan, 5 m. WSW. of Ballyconnell.

Bawn Park, seat, S. co. Tyrone; post-town, Aughnacoy.

Bawsey, par., W. Norfolk, 3 m. NE. of King's Lynn; 1030 ac., pop. 77.

Bawtry, par. and market town with ry. sta., G. N. R., S. div. W. R. Yorkshire, 9 m. SE. of Doncaster; par., 260 ac., pop. 934; P.O., T.O. Market day, *Thursday.* The Great North Road passes through the par.

Bawtry Hall, seat, near Bawtry, W. R. Yorkshire.

Baxby, ham., N. R. Yorkshire, 7 m. SE. of Thirsk.

Baxenden, seat and vil. with ry. sta., L. & Y. R., NE. Lancashire, 2¼ m. SE. of Accrington; P.O., T.O. There are collieries, cotton factories, and dye-works; alt. of ry. sta., 747 ft.

Baxterley, par., N. Warwickshire, 3 m. SW. of Atherstone; 901 ac., pop. 336; P.O., T.O.

Baxton Moor, ham., NE. Derbyshire, 11 m. NE. of Chesterfield.

Bay, ham. and sea-loch, Isle of Skye, Inverness-shire, 19 m. NW. of Portree.

Bayards Leap, par., S. Lincolnshire, 5½ m. NW. of Sleaford; 258 ac., pop. 16.

Bayble, Lower and **Upper,** 2 vils., in Eye peninsula, Lewis isl., Ross and Cromarty, 8 m. E. of Stornoway; pop. 505 and 566.

Baycliff.—ham., SW. Wilts, 5 m. SW. of Heytesbury.—**2. Baycliff,** ham., N. Lancashire, 1 m. N. of Aldingham.

Baydon, par., N. Wilts, 9½ m. SE. of Swindon; 2485 ac., pop. 232; P.O.

Bayfield, Norfolk. See GLANDFORD WITH BAYFIELD.

Bayfield, seat, E. Ross and Cromarty, 1 m. NE. of Nigg.

Bayfield Hall, seat, near Holt, N. Norfolk.

Bayford.—par., in S. of co. and 3 m. SW. of Hertford; 1853 ac., pop. 330; P.O., T.O.—**2. Bayford,** ham., mid. Somerset, 1 m. E. of Wincanton.

Bayfordbury, seat, SE. Herts, adjoining Bayford.

Bayham, ham., NE. Sussex, 4 m. SE. of Tunbridge Wells; P.O. **B. Abbey** is seat of Marquis of Camden.

Baybead, sub. of Stornoway, Lewis isl., Ross and Cromarty; P.O., T.O.

Bayhervagh, a sheltered natural harb., E. side of Barra isl., Outer Hebrides, Inverness-shire.

Bay Horse, ry. sta., L. & NW. R., N. Lancashire, 5¾ m. S. of Lancaster; P.O.

Baylham, par. and vil., E. Suffolk, 7 m. NW. of Ipswich; 1357 ac., pop. 255; P.O.

Baylin, ham., 3 m. NW. of Moate, SW. co. Westmeath; P.O.; has a mineral well.

Baynards, seat and ry. sta., L. B. & S. C. R., SW. Surrey, 11¼ m. SE. of Guildford; P.O.

Bayness, ham., N. R. Yorkshire, 9 m. S. of Whitby.

Baynton, ham., W. Wilts, 3 m. NE. of Westbury.

Bay of Martyrs, small bay, E. side of Iona isl., Argyllshire. There is no clue to the origin of the name.

Bayon's Manor, seat, N. Lincolnsh., 4 m. E. Market Rasen.

Baysdale, ham., N. R. Yorkshire, 3 m. W. of Westerdale.

Bayston Hill, eccl. dist., Condover and St. Julian pars., mid. Shropshire, 3 m. S. of Shrewsbury; pop. 534; P.O.

Bayswater, W. sub. of London in Paddington met. bor. with ry. sta., Met. & Met. Dist. Rys.; originally called Baynard's Water, from a follower of the Conqueror.

Baythorn End, locality, N. border of Essex, 4 m. SE. of Haverhill; P.O.

Bayton, par and vil., NW. Worcestershire, 6 m. SW. of Bewdley; 2257 ac., pop. 431; P.O.; coal is found.

Baytown, name sometimes given to the town of Robin Hood's Bay, N. R. Yorkshire. See ROBIN HOOD'S BAY.

Bayvil, par., NE. Pembrokeshire, 3 m. NE. of Newport; 1351 ac., pop. 67.
Bayworth, ham., NE. Berks, 3 m. N. of Abingdon.
Bea, small loch, Isl. of Sanday, Orkney.
Beachampton, par. and vil., N. Bucks, 2 m. SW. of Stony Stratford; 1528 ac., pop. 180; P.O.
Beachamwell. See BEECHAMWELL.
Beachborough, seat, 2 m. NE. of Hythe, E. Kent.
Beachley, eccl. dist., W. Gloucestershire, 2 m. SE. of Chepstow; pop. 109; P.O.
Beachy Head, prom., on S. coast of Sussex, 3 m. SW. of Eastbourne, alt. 530 ft.; here the French defeated the English and Dutch fleet in 1690. The old lighthouse on Belle Tout cliff has now been closed; the new lighthouse, 1¼ m. to the E., was opened in 1902. Has coastguard sta.
Beacon, pl., SW. Cornwall, 1 m. from Camborne; P.O.
Beacon, The, mountain peak, NE. Cumberland, 12 m. NE. of Longtown; alt., 1016 ft.
Beacon Cove, on the W. Cornish coast.
Beaconfield, seat, 2 m. E. of Newark, E. Notts.
Beacon Hill.—vil., 1 m. from Newark, E. Notts; P.O.—**2. Beacon Hill,** Herefordshire, 3½ m. from Ledbury, the site of an ancient and extensive fortification.—**3. Beacon Hill,** eminence, NE. Radnorshire, 7 m. NW. of Knighton; alt., 1796 ft.—**4. Beacon Hills,** eminences with conspicuous summits, used in former days for beacon fires in times of danger. There are beacon hills in many English counties, including Cornwall, Devon, Hants, Hereford, Notts, Oxford, Somerset, Wilts, &c., and nearly all afford extensive views.
Beacon Hill, a cone-shaped eminence, in Bressay isl., Shetland; alt. 743 ft.
Beaconsfield, urb. dist., par., and market town, with ry. sta. G. C. & G. W. Rys., S. Bucks, 5½ m. SW. of Amersham and 28 m. NW. of London by rail; urb. dist. and par., 4504 ac., pop. 1570; P.O., T.O. Market-day, *Wednesday.* In the church are monuments to Waller (1605-1687), the poet, and Edmund Burke (1730-1797), who resided in the vicinity. Lord Beaconsfield (1805-1881) took his title from this par.
Beacontree Heath, vil., SW. Essex, 2 m. S. of Romford; P.O.
Beadlam, par., N. R. Yorkshire, 2½ m. E. of Helmsley; 1451 ac., pop. 174.
Beadnell, par. and vil., 5 m. SE. of Bamburgh, N. Northumberland, 805 ac., pop. 308; P.O., T.O.; there are limeworks and a colliery. **Beadnell St. Ebba,** eccl. dist., Bamburgh par.; pop. 513.
Beadonwell, ham., NE. Kent, 4 m. E. of Woolwich.
Beaford, par., NW. Devon, 4 m. SE. of Torrington; 3295 ac., pop. 428; P.O., T.O.
Beag a Mhuilean, loch, W. Argyllshire, S. Isl. of Jura.
Beagh, or **Behagh.**—par., SE. co. Galway, containing part of Gort; 13,838 ac., pop. 2068.—**2. Beagh,** vil., Abbey par., N. co. Clare, 11 m. NW. of Gort.—**3. Beagh,** ham., W. co. Leitrim, 4 m. SE. of Drumahaire; P.O.—**4. Beagh,** or **Veagh,** lough, 3¼ m. long, N. co. Donegal, between Glendowan and Derryveagh mts.
Beaghall. See BEAL.
Beaksbourne, E. Kent. See BEKESBOURNE.
Beal——. See also BAL——.
Beal, vil. and ry. sta., N. E. R., N. Northumberland, 7 m. NW. of Belford; P.O., T.O.—**2. Beal,** or **Beaghall,** par., E. div. W. R. Yorkshire, 4 m. E. of Pontefract; 1879 ac., pop. 396; P.O., T.O.
Beal, vil., seat, and ruins of castle, N. co. Kerry, 11 m. NW. of Listowel, on estuary of the Shannon. **B. Point,** prom., is in vicinity.
Bealach nam Bo, pass, across N. shoulder of Ben Venue to dist. on S. side of Loch Katrine, Perthshire.
Bealach Pass, a pass, near Loch Duich, SW. Ross-shire, alt., 1250 ft., on path from Loch Affric to Inversheil.
Bealadangan, pl., W. co. Galway, 2 m. NE. of Lettermore; P.O.
Beal an Duine, pl., SW. Perthshire, near the entrance of the Trossachs.
Bealaveeny, rivulet, NW. co. Mayo, entering Achill Sound.
Bealby. See BIELBY.
Bealings, ry. sta., G. E. R., E. Suffolk, 3 m. SW. Woodbridge.
Bealings, Great, par., E. Suffolk, 2½ m. W. of Woodbridge; 1036 ac., pop. 291; P.O.
Bealings, Little, par., E. Suffolk, 3 m. SW. of Woodbridge; 798 ac., pop. 231; P.O.
Beallochantuy, ham. and small bay, Argyllshire, on W. side of Kintyre, 10 m. WNW. of Campbeltown.
Bealnabrack, rivulet, NW. co. Galway, running through **Bealnabrack Glen** to Lough Corrib.
Bealnamulla, co. Roscommon, 4 m. from Athlone; P.O.
Beamhurst, vil., N. Staffordshire, 3 m. NW. of Uttoxeter.
Beaminster, par., market town, and seat, W. Dorset, 6 m. N. of Bridport; 5190 ac., pop. 1702; P.O., T.O. Market day, *Thursday.* It is situated in a good agricultural district, and has some mfrs. of sacking and pottery. The town has been three times destroyed by fire (1644, 1684, and 1781).
Beamish, vil. with ry. sta., N. E. R., N. Durham, 11 m. SW. of Newcastle.
Beamond, pl., E. co. Meath, 2 m. from Bellewstown; P.O.
Beamore. See BEY MORE.
Beamsley, par., N. div. W. R. Yorkshire, 6 m. NE. of Skipton; 2120 ac., pop. 207.
Bean, pl., N. co. Kent, 2 m. from Betsham; P.O.
Beanacre, ham., W. Wilts, 1½ m. N. of Melksham.
Beane, affl. of r. Lea, Herts, 13 m. long.
Beanfield Lawns, par., N. Northamptonshire, near Kettering; 381 ac., pop. 12.
Beanley, par., N. Northumberland, 6 m. NW. of Alnwick; 2323 ac., pop. 79; has remains of Roman camp.
Beannach, small loch with fair fishing, SE. Sutherlandshire, 6 m. NE. of Rogart ry. sta.
Beannach Mhor and **Beg,** 2 small lochs, W. Ross and Cromarty, adjoining Fionn loch; trout are plentiful.
Beanoch, loch, Assynt par., SW. Sutherlandshire, 4½ m. NE. of Lochinver; trout are abundant.
Beansburn, vil., Ayrshire, 1 m. N. of Kilmarnock.
Beanton. See BAINTON (Oxfordshire).
Bear——. See also BERE——.
Bear, isl., co. Cork. See BERE.
Bearcharter, ham., N. Devon, 2 m. NE. of Braunton.
Beard, or **Newmills St. George,** eccl. dist., N. Derbyshire, 5 m. N. of Chapel-en-le-Firth; pop. 6253.
Beardon, vil., E. Cornwall, 5 m. N. of Launceston.
Beard's Hill, ham., E. Kent, 2 m. NE. of Ramsgate.
Beardville, seat, N. co. Antrim, 3½ m. SE. of Portrush.
Beardwood, seat, Lancashire; post town, Blackburn.
Bear Green, ham., W. Surrey, 4 m. S. of Dorking; P.O.
Bear Haven, co. Cork. See BEREHAVEN.
Bear Island, co. Cork. See BERE ISLAND.
Bearl, par., S. Northumberland, 5 m. E. of Corbridge; 425 ac., pop. 48.
Bearley, par., with ry. sta., G. W. R., SE. Warwickshire, 4¼ m. NW. of Stratford-on-Avon; 998 ac., pop. 190; P.O.
Bearney, ham., N. co. Tyrone, near Strabane, and 1 m. E. from Sion Mills; P.O.
Bearnock, seat, N. Inverness, 6 m. W. Drumnadrochit.
Bearn Rock, or **Bearn Back,** rugged isl., near Weston-super-Mare, E. Somerset.
Bear Park.—par. and vil., in co. and 3 m. W. of Durham; 1137 ac., pop. 1608; P.O., called **Bear Park Colliery.**—**2. Bear Park,** ham., N. R. Yorkshire, ½ m. N. of Aysgarth.
Bearsden, or **New Kilpatrick,** town and residential sub. with ry. sta., N. B. R., SE. Dumbartonshire, 5 m. NW. of Glasgow; pop. 2705; P.O., T.O.
Bearsted, par. and ry. sta., SE. & C. R., mid. Kent, 2¾ m. SE. of Maidstone; 574 ac., pop. 726; P.O., T.O.
Bearstone, ham., N. Shropsh., 6 m. NE. of Market Drayton.
Bearswood Green, ham., S. div. W. R. Yorkshire, 2 m. SW. of Thorne.
Bearwardcote, par., in co. and 6 m. SW. of Derby; 463 ac., pop. 33.
Bearwood, eccl. dist. and seat, Hurst and Wokingham par., SE. Berks, 2 m. S. of Wokingham; pop. 822.
Beasdale, dist., extreme SW. of Inverness-shire, at head of L. nan Uamh.
Beast, or **Loch Na Bhaisq,** small loch, North Uist isl., Inverness-shire.
Beaston, ham., S. Devon, ½ m. W. of Broadhempston.
Beath, par., 5 m. ENE. of Dunfermline, SW. Fifeshire; 6343 ac., pop. 15,812. Contains extensive collieries.
Beathwaite Green, ham., S. Westmorland, 3 m. N. of Milnthorpe.
Beats, Great and **Little,** pars., Lincolnshire, in Boston dist.; pop. 2 and 4.
Beattock, vil., with sta. on C. R., 2 m. SW. of Moffat, N. Dumfriesshire, for which it is the junction; alt. of ry. sta., 361 ft.; P.O., T.O. Here an important annual sale of Cheviot rams is held. **B. Hill** has an alt. of 851 ft.
Beattock Summit, on C. R., between Beattock and Elvanfoot in S. Lanarkshire; alt., 1014 ft.
Beauchamp Hatch. See HATCH BEAUCHAMP.
Beauchamp Roding, par., Essex, 4½ m. NE. of Ongar ry. sta.; 1262 ac., pop. 221.
Beauchief, par. and seat with ry. sta. (**Beauchief and**

Abbey Dale), M. R., E. Derbyshire, 8¾ m. NW. of Chesterfield; 748 ac., pop. 84; the church (1660) has a tower belonging to an abbey founded in 1183.

Beaudesert, par., S. Warwickshire, near Henley, 4 m. SW. of Hatton; 1318 ac., pop. 158; birthplace of Richard Jago (1715-81), the poet.

Beaudesert Park, seat with extensive park, in Cannock Chase, S. Staffordshire, 3 m. NW. of Lichfield. **Castle Hill Camp,** within the grounds; extensive view.

Beaufort, par. and vil. with ry. sta., L. & NW. & R. R., W. Monmouthshire, 2 m. NE. of Tredegar; contains part of Ebbw Vale urb. dist.; 737 ac., pop. 2761; P.O., T.O.; has extensive ironworks.

Beaufort, pl., mid. co. Kerry, 6 m. NW. of Killarney; P.O.

Beaufort Castle, seat of Lord Lovat, on r. Beauly, N. Inverness-shire, 4 m. SW. of Beauly.

Beaufront Castle, seat, 2 m. NE. of Hexham, Northumb.

Beaulieu, or Bewley, par., S. Hants, at head of a creek, 6 m. NE. of Lymington; 8622 ac., pop. 833; P.O., T.O.

Beaulieu, par. and seat, SE. co. Louth, on r. Boyne, 2 m. NE. of Drogheda; 1011 ac., pop. 218.

Beaulieu Road, ry. sta., L. & SW. R., S. Hants, 9 m. SW. of Southampton.

Beauly.—r., N. Inverness-shire, flowing 10 m. NE. to Loch Beauly.—**2. Beauly,** town with ry. sta., H. R., N. Inverness-shire, on above r., 10 m. W. of Inverness by rail; pop. 855; P.O., T.O. Has trade in coal, timber, grain, and fish; near are remains of priory founded in 1230.

Beaumanor, seat, N. Leicestersh., 3 m. W. of Mount Sorrel.

Beaumaris, mun. bor. and par., seaport town, and watering-place, Anglesey, on the Menai Strait, near its junction with the Irish Sea, 7 m. NE. of Bangor—par., 513 ac., pop. 2028; bor., 3135 ac., pop. 2326; P.O., T.O. The town has a slate manufactory. There are ruins of a castle built by Edward I., and garrisoned (1643-1646) for Charles I. The harbour is very commodious; there is steamboat connection with Liverpool, and daily omnibus connection with Bangor. (For shipping statistics, see APPENDIX.)

Beaumaris Bay, bay, with large harbour, at NE. of Menai Strait, measures 12 m. NE. from Bangor to Great Ormes Head, and 6½ m. across the entrance.

Beaumont.—par., E. Cumberland, 4 m. NW. of Carlisle; 1580 ac., pop. 238—**2. Beaumont,** vil. with ry. sta., Jersey Ry., Jersey isl., 2 m. NE. of St. Aubin; P.O.—**3. Beaumont,** pl., 4 m. from Weeley, NE. Essex; P.O. See BEAUMONT WITH MOZE.

Beaumont Chase, par., S. Rutland, 1½ m. from Uppingham; 463 ac., pop. 15.

Beaumont Cote, seat, NW. Lancashire; post-town, Bolton-le-Sands.

Beaumont Leys, par., in co. and 2 m. N. of Leicester; 1651 ac., pop. 167.

Beaumont with Moze, par., NE. Essex, 10 m. E. of Colchester; 2890 ac., pop. 385; P.O.

Beauparc, seat and ry. sta., G. N. I. R., mid. co. Meath, 5 m. NE. of Navan; P.O.

Beauport Park, seat, 3½ m. SE. of Battle, Sussex.

Beaupré Castle, ancient seat, Glamorgan, on r. Thaw, 3 m. SE. of Cowbridge.

Beaurepaire, seat, 4 m. N. of Basingstoke, Hants.

Beausale, par., in co. and 4 m. NW. of Warwick; 1699 ac., pop. 189.

Beau Vale, manor, in co. and 7 m. NW. of Nottingham.

Beauvoir Town. See DE BEAUVOIR TOWN.

Beauworth, par. and vil., N. Hants, 6 m. SE. of Winchester; 1508 ac., pop. 123.

Beaver, pl., 2 m. from Ashford, Kent; P.O.

Beaver Craig, a picturesque ravine, near King Edward, NW. extremity of Aberdeenshire.

Beaver Dyke, reservoir, E. div. W. R. Yorkshire, 4½ m. W. of Harrogate.

Beaworthy, par., S. Devon, 6 m. SW. of Hatherleigh; 3823 ac., pop. 246; P.O., T.O.

Beazley End, vil., 4 m. N. of Braintree, NE. Essex.

Bebington Higher, urb. dist. and par. with ry. sta. (**Bebington and New Ferry**), L. & NW. and G. W. R., W. Cheshire, on r. Mersey, 3 m. SE. of Birkenhead; urb. dist. and par., 699 ac., pop. 1540; P.O., T.O.

Bebington Lower, urb. dist. and par., W. Cheshire, adjoining above urb. dist.; par. and urb. dist., 1051 ac., pop. 8398.

Bebside, par. with ry. sta., N. E. R., S. Northumberland, 1 m. SE. of Bedlington; 536 ac., pop. 58; P.O.

Becca Banks, earthworks, 1½ m. E. of Barwick-in-Elmet, W. R. Yorkshire.

Becca (or **Cufforth**) **Hall,** seat, W. R. Yorkshire, 7 m. NE. of Leeds.

Beccles, mun. bor., par., and market town, with ry. sta., G. E. R., NE. Suffolk, on r. Waveney, 8½ m. W. of Lowestoft, 40½ m. NE. of Ipswich, and 109½ m. NE. of London by rail; mun. bor. and par., 2017 ac., pop. 6898; P.O., T.O. Market day, *Friday*. It has an interesting church, with detached bell-tower begun in 1500. The Waveney being navigable, a good trade in coal, corn, and malt is carried on. **B.** contains printing works, a coach-building factory, a pottery, and also mfrs. tobacco pipes.

Beeconshall. See HESKETH-WITH-BECCONSHALL.

Beccott, ham., N. Devon, ½ m. N. of Arlington.

Bechan, affl. of r. Einion, flowing from Berwyn mts. near boundary between Montgomeryshire and Merioneth to a point above Maifod; is 16 m. long.

Bechmaken, site of a Greyfriars' priory, Isle of Man, 2 m. W. of Rushen.

Beck.—vil., NW. Cumberland, 2 m. W. of Longtown.—**2. Beck,** vil., E. Cumberland, 3 m. NW. of Kirkoswald.

Beckbury, par., S. Shropshire, 5 m. SE. of Shiffnall; 1346 ac., pop. 325; P.O., T.O.

Beckenham, urb. dist., par., and town, with ry. stas., SE & C. Rys., NW. Kent, 2 m. W. of Bromley and 8½ m. S. by E. from Victoria sta., London; 3883 ac., pop. 26,331; P.O., T.O. It has an interesting church of 16th century. The seat of **B. Place** is in the vicinity.

Beckenham Hill, ry. sta., SE. & C. R., co. of London, 9½ m. SE. of Victoria sta.

Beckering (Lincolnshire). See HOLTON CUM BECKERING.

Beckermet.—**St. Bridget** and **St. John,** 2 adjacent pars., W. Cumberland, 3 m. S. of Egremont—St. B., 5077 ac., pop. 555; St. J., 2941 ac., pop. 516.—**2. Beckermet,** ry. sta., L. & NW. & Furness Ry., Cumb., 3 m. S. of Egremont; P.O. Bacon-curing is an industry.

Beckermonds, locality, W. R. Yorkshire, 4½ m. from Hubberholme.

Becketsbury, ancient camp, W. Gloucestershire, 1 m. N. of Wootton-under-Edge.

Beckett, ham. and seat, NW. Berks, 5 m. SW. of Faringdon.

Beckfoot.—ry. sta., Ravenglass and Eskdale Ry., W. Cumberland, 6½ m. NE. of Ravenglass.—**2. Beckfoot,** ham., E. div. W. R. Yorkshire, near Bingley.—**3. Beckfoot,** ham., S. Westmorland, 2 m. NE. of Kirkby Lonsdale.

Beckford, par. and vil. with ry. sta., M. R., N. Gloucestershire, 5¾ m. NE. of Tewkesbury; 2778 ac., pop. 450; P.O., T.O. There is a mineral spring.

Beckham, East, par., N. Norfolk, 5 m. E. of Holt; 790 ac., pop. 61.

Beckham, West, par., N. Norfolk, 5 m. SW. of Cromer; 766 ac., pop. 265.

Beckhampton, ham., N. Wilts, 6 m. W. of Marlborough.

Beckingham.—par., seat, and vil., W. Lincolnshire, 5 m. E. of Newark; 1964 ac., pop. 272; P.O.—**2. Beckingham,** par. with ry. sta., G. N. & G. E. R., N. Notts, 3 m. W. of Gainsborough; 2634 ac., pop. 504.

Beckington, par. and vil., E. Somerset, 3 m. NE. of Frome; 2099 ac., pop. 796; P.O., T.O. It has an ancient church with brass of 1475, and a monument to the poet Daniel, who died in 1619.

Beckjay, ham., S. Shropshire, 9 m. NW. of Ludlow.

Beckley.—par. and vil., in co. and 5 m. NE. of Oxford; 3620 ac., pop. 300; P.O., T.O. The church is a 14th century structure.—**2. Beckley,** par., E. Sussex, 5 m. NW. of Rye; 5619 ac., pop. 948; P.O., T.O.—**3. Beckley,** estate, W. Kent, 1 m. NE. of Bromley.

Beck, Little, ham., N. R. Yorkshire, 3 m. SW. of Whitby.

Beck Row, ham., W. Suffolk, 3 m. NW. of Mildenhall; P.O.

Becks, vil., W. Gloucestershire, 2 m. S. of Marshfield.

Beckside.—vil., S. Cumberland, 8 m. SE. of Ravenglass; P.O.—**2. Beckside,** ham., N. Lancs., adjoining Cartmel.—**3. Beckside,** ham., N. Lancs., 4 m. NW. of Ulverston.

Beckton, sta. on G. E. & L. & I. D. Rys., Essex, 7 m. E. of Liverpool Street sta., London.

Beckton, pl., mid. Dumfriesshire, near Lockerbie. There is a copious mineral spring.

Beckwithshaw, ham., E. div. W. R. Yorkshire, 2 m. NW. of Harrogate; P.O.

Becky, affl. of r. Wrey, S. Devon, rising on E. side of Dartmoor Forest, 4 m. long; a fall, 80 ft. in descent, occurs 3 m. from its mouth.

Becote. See BECKETT.

Bective, par., seat, abbey ruin, and ry. sta., M. G. W. R., mid. co. Meath, 3 m. S. of Navan, on r. Boyne; 3385 ac., pop. 385; P.O., T.O. Limestone is quarried. The Marquis of Headfort derives one of his titles here.

Bective Bridge, vil., 3 m. S. of Bective ry. sta., mid. co. Meath. Two annual cattle fairs are held.

Bedale, par. and market town with ry. sta., N. E. R.; N. R. Yorkshire, 7½ m. SW. of Northallerton; par., 1683 ac., pop. 1082; P.O., T.O. Market day, *Tuesday*.

Bedburn, affl. of r. Wear, Durham, rises on Egglestone Common, and is 10 m. long.

Bedburn, North, par., S. Durham, 5 m. NW. of Bishop-Auckland; 2843 ac., pop. 2413. Collieries and brick-works.

Bedburn, South, par., S. Durham, 7 m. W. of Bishop-Auckland; 10,039 ac., pop. 285; has remains of Roman encampment.

Bedchester, ham., NE. Dorset, 3 m. SW. Shaftesbury; P.O.

Beddgelert, par. and vil., on borders of Carnarvonshire and Merioneth, 4 m. S. of Snowdon ry. sta. and 12½ m. SE. of Carnarvon; 26,061, ac., pop. 1230; P.O., T.O. The vil., 6 m. S. of Snowdon, is situated amid fine mountain scenery, and is a starting-point for tourists. There are slate and copper mines. Coaches run in connection with the trains at Snowdon sta. (N. Wales Narrow Gauge Ry.). **B.** signifies "The Grave of Gelert," Llewellyn's hound, which, tradition says, was buried here.

Beddingham, par., E. Sussex, 2 m. SE. of Lewes; 2888 ac., pop. 481; P.O.

Beddington, par. and vil. with ry. sta. (**Beddington Lane**), L. B. & S. C. R., N. Surrey, 2½ m. W. of Croydon; par., 3128 ac., pop. 3844; P.O.

Beddington Corner, ham., N. Surrey, 2 m. N. Beddington.

Bedfield, par., E. Suffolk, 4 m. NW. of Framlingham; 1270 ac., pop. 317; P.O.

Bedfont, East, par. and vil., SW. Middlesex, 3 m. NE. of Staines; 1926 ac., pop. 2131; P.O., T.O.; has powder mills.

Bedfont, West, ham., SW. Middlesex, 2 m. NE. of Staines.

Bedford.—co. town of Bedfordshire, parl. and mun. bor. with ry. stas. on M. & L. & NW. Rys., situated in a fertile dist., on both sides of r. Ouse, crossed by a bridge of 5 arches, and on main line of M. R., 49¾ m. NW. of London; parl. and mun. bor. (containing the pars. of SS. Cuthbert, John, Mary, Paul, and Peter), 2223 ac., pop. 35,144. Market days, *Monday* and *Saturday*. It has important mfrs. of agricultural implements, straw-plait, and lace. It is also eminent as an educational centre. Among its endowments is a free grammar school, founded in 1561 by Sir W. Harpur; the annual income from this endowment, originally £40, is now enormously increased in value, and supports many other educational and charitable institutions. The town contains many relics of John Bunyan (1628–88), author of the "Pilgrim's Progress," who, born at Elstow in the vicinity, was imprisoned for twelve years in Bedford Gaol. The town returns 1 member to Parl.—**2. Bedford,** west sub. of Leigh, SW. Lancashire; partly contains **B. Leigh St. Thomas,** eccl. dist.; pop. 10,704.

Bedford Chapel, eccl. dist., Exeter, S. Devon; pop. 83.

Bedford Level, flat marshy dist., on the E. coast of England, comprising the greater part (703 sq. m.) of what is called the Fens—the whole of the Isle of Ely, Cambridgeshire, 89 sq. m. in Huntingdonshire, 98½ in Norfolk, 12½ in Northamptonshire, 47 in Suffolk and SE. part of Lincolnshire. Extreme length from N. to S., 60 m.; breadth, 40 m. Two cuts or canals, the **Bedford Rivers, Old** and **New,** have been constructed from the borders of Huntingdonshire through the Isle of Ely to confluence with r. Stoke; the New r. is 100 ft. wide, the Old 70 ft., and these are both navigable for upwards of 20 m. It is also intersected by the Nene, Cam, Ouse, and Welland rivers. Much of the land has been reclaimed at vast expense; and grain, flax, and coleseed are raised in considerable quantities. Wild fowl abound, and are caught in great numbers for the London market.

Bedfordshire, or **Beds,** a midland co. of England, bounded by the cos. of Northampton, Huntingdon, Cambridge, Herts, and Bucks. Greatest length, N. and S., 36 m.; greatest breadth, E. and W., 20 m.; area of admin. co., 302,947 ac., pop. 171,707. The surface is mostly flat, varied in the S. by a spur of the Chiltern Hills, and in the NW. by a range of chalk hills. The chief rivers are the Great Ouse, with its affl. the Ivel, and the r. Lea. The country along the banks of the Ouse and other streams is highly verdant and luxuriant. The greater part of the surface is under tillage; indeed, agriculture, it is said, is further advanced here than in any other English county. On the heavy soils the principal crops are wheat and beans. The sandy and chalky soils of the middle districts are well adapted for horticultural husbandry, and vegetables are extensively grown for the markets of London, Cambridge, &c. There is excellent grazing ground in the SE., this co. being noted for its breeds of sheep and cattle. (For agricultural statistics, see APPENDIX.) The principal mfrs. are agricultural implements, straw-plait for hats, and sedge-mat making. Phosphate of lime, fuller's earth, stone, and silver sand, are all found. Bedfordshire contains 138 pars., the parl. and mun. bor. of Bedford (1 member), and the mun. bors. of Dunstable and Luton. It is almost entirely in the diocese of Ely. For parliamentary purposes it is divided into 2 divs., viz., Northern or Biggleswade, Southern or Luton, 1 member for each div.

Bedham, pl., W. Sussex, 1½ m. N. of Fittleworth.

Bedhampton, par. and vil., S. Hants, 1 m. W. of Havant; 2405 ac., pop. 712; P.O., T.O.

Bedhurst, ham., W. Dorset, 8 m. NW. of Dorchester.

Bedingfield, par. and vil., W. Suffolk, 4 m. SE. of Eye; 1805 ac., pop. 298; P.O.

Bedingham, par., S. Norfolk, 4 m. NW. of Bungay; 1366 ac., pop. 236.

Bedlay Manor, seat, Lanarkshire, 4 m. NW. of Coatbridge. There are limeworks on the estate.

Bedlington, par., vil., and. ry. sta., N. E. R., SE. Northumberland, on r. Blyth, 5 m. SE. of Morpeth; 8533 ac., pop. 18,766; P.O., T.O.; has coal mines, ironworks, chain and nail making.

Bedlington Colliery, vil., Northumberland, 2 m. from Bedlington sta.; P.O.

Bedlingtonshire, urb. dist., Northumberland; 8533 ac., pop. 18,766; consists of Bedlington par.

Bedlinog, pl. with ry. sta., G. W. & R. J. R., NE. Glamorgan, 5 m. S. of Dowlais; P.O., T.O.

Bedlormie, old baronial fortalice, well preserved, W. Linlithgowshire, 5 m. NW. of Whitburn.

Bedminster, dist. with ry. sta., G. W. R., NE. Somerset, is a SW. sub. of Bristol.

Bedmond, ham., SW. Herts, 3 m. SW. of St. Albans; P.O.

Bednall, W. Staffordshire. See ACTON TRUSSELL.

Bedrule, par. and ham., with remains of the old castle of the Turnbulls, mid. Roxburghshire, 4 m. SW. of Jedburgh; 3922 ac., pop. 206.

Bedruthan, or **Bodruthan Steps,** cliffs, W. coast of Cornwall, 3 m. S. of Trevose Head.

Beds. See BEDFORDSHIRE.

Bedstone, par., S. Shropshire, 4 m. NE. of Knighton; 831 ac., pop. 137.

Bedwas, par. with ry. sta., Brecon and Merthyr Ry., SW. Monmouthshire, 10½ m. W. of Newport; 4195 ac., pop. 2080; contains the ham. of **B. Bridge**; P.O., T.O.; has coal mines and chemical works.

Bedwell Park, seat, S. Herts, 3 m. E. of Hatfield.

Bedwellty, urb. dist., par., and vil., W. Monmouthshire, 5½ m. S. of Tredegar; urb. dist. and par., 7267 ac., pop. 9988; has extensive coal mines and ironworks.

Bedwellty Pits, ry. sta., L. & NW. & R. R., NW. Monmouthshire, 1½ m. S. of Tredegar.

Bedwyn, Great, par. and town with ry. sta., G. W. R., E. Wilts, 4½ m. NE. of Savernake; 4007 ac., pop. 877; P.O., T.O. Market day, *Tuesday*. Has ancient church, with interesting monuments; birthplace of Dr. Willis (1622–75), physician and anatomist. Here Jane Seymour was married to Henry VIII. (1536).

Bedwyn, Little, par., E. Wilts, 3½ m. SW. of Hungerford; 4343 ac., pop. 456; P.O., T.O.

Bedworth, par. and town with ry. sta., L. & NW. R., NW. Warwickshire, 3½ m. S. of Nuneaton; 2165 ac., pop. 7169; P.O., T.O. Market day, *Saturday*. The par. contains coal and iron mines, iron and brick works; there are mfrs. of hats, tapes, and ribbons.

Bee, sea-loch, Inverness-shire, in NW. of S. Uist isl.

Beeby, par. and vil., in N. of co. and 5 m. NE. of Leicester; 1435 ac., pop. 93.

Beech, ham., N. Staffordshire, 4 m. NW. of Stone.

Beechamwell, par., vil., and seat, W. Norfolk, 5 m. SW. of Swaffham; 3996 ac., pop. 238; P.O.

Beechburn, ry. sta., N. E. R., mid. Durham, 4¼ m. NW. of Bishop Auckland.

Beechen Cliff, steep eminence, 360 ft. above the Avon, NE. Somerset, near Bath ry. sta.

Beech Estate, pl., S. Hants, 2 m. W. of Alton; P.O.

Beechfield, seat, Wilts; post-town, Corsham.

Beech Hill, par. and seat, S. Berks, 6 m. SW. of Reading; 949 ac., pop. 265; P.O.

Beeching Stoke, par. and vil., N. Wilts, on r. Avon, 6 m. SE. of Devizes; 891 ac., pop. 156.

Beechland House, seat, Sussex; post-town, Lewes.

Beech Lanes, S. Staffordsh., 1 m. W. of Birmingham; P.O.
Beechmont Park, seat, W. Kent; post-town, Sevenoaks.
Beechmount, seat, mid. co. Limerick, near Rathkeale.
Beechpark, seat, mid. co. Clare, 2 m. SW. of Ennis.
Beechwood.—vil., mid. Warwickshire, 4 m. SW. of Coventry.—**2. Beechwood,** seat, Devon; post-town, Plympton. —**3. Beechwood,** seat, W. Herts 4 m. N. of Hemel Hempstead.
Beechwood.—seat, W. Edinburghshire, near Corstorphine. —**2. Beechwood,** seat, Forfarshire, near Arbroath.
Beeding, Lower, par., W. Sussex, 5 m. NE. of Horsham; 10,152 ac., pop. 1211; P.O., T.O.
Beeding, Upper, par., W. Sussex, on r. Adur, 1 m. E. of Steyning; 3975 ac., pop. 623.
Beedon, par., SW. Berks, 6 m. NE. of Newbury; 2012 ac., pop. 232; contains **B. Hill**; P.O.
Beeford, par. and vil., E. R. Yorkshire, 7 m. SE. of Driffield; par., 3754 ac., pop. 648; P.O.; has ancient church, with fine tower, oaken screen, and brass of 1472.
Bee Hill, eminence, on S. border of Rutland, near Lyddington; commands a good view.
Beeleigh, ham., NE. Essex, 1 m. W. of Maldon.
Beeley, par., N. Derbyshire, on r. Derwent, 3 m. SE. of Bakewell; 3237 ac., pop. 340; P.O. Grindstones are manufactured.
Beelsby, par. and vil., NE. Lincolnshire, 6 m. W. of Waltham; 2248 ac., pop. 182.
Beenham, par. and seat, S. Berks, 8 m. SW. of Reading; 1817 ac., pop. 508; P.O., T.O., at **Beenham Hill.**
Beeney, ham., E. Cornwall, 1½ m. N. of St. Juliot.
Beenkeragh, mt., SW. co. Kerry, a summit of Macgillicuddy's Reeks; alt., 3314 ft.
Beenoskee, mt., W. co. Kerry, 10 m. NE. of Dingle; alt., 2713 ft.
Beer.—par. and fishing vil., SE. Devon, 1½ m. SW. of Seaton ry. sta.; 1734 ac., pop. 1118; P.O., T.O. Honiton lace is manufactured.—**2. Beer,** ham., mid. Somerset, 1 m. N. of Langport.
Beer Alston. See BERE ALSTON.
Beer Charter, ham., N. Devon, near Braunton.
Beer Crocombe, par. and vil., W. Somerset, 4 m. NW. of Ilminster; 778 ac., pop. 120.
Beer Ferrers. See BERE FERRERS.
Beer Hackett, par., NW. Dorset, 5 m. SE. of Yeovil; 918 ac., pop. 60.
Beesands, vil., S. Devon, 2 m. SW. of Stokenham.
Beesby (Lincolnshire). See HAWERBY WITH BEESBY.
Beesby in the Marsh, par. and vil., E. Lincolnshire, 3 m. NE. of Alford; 1200 ac., pop. 117; P.O.
Beeslack, seat, Edinburghshire, 1 m. N. of Penicuik.
Beeson, ham., S. Devon, 1½ m. S. of Stokenham.
Beesthorpe, ham. and seat, S. Notts, 5 m. NW. of Newark.
Beeston.—urb. dist. and par. with ry. sta., M. R., near r. Trent, in co. and 3¼ m. SW. of Nottingham; 1601 ac., pop. 8960; P.O., T.O.; has iron foundry and cycle works; mfrs. of lace and hosiery.—**2. Beeston,** par., in co. and 10½ m. SE. of Chester; 1966 ac., pop. 285.—**3. Beeston,** par. with ry. sta., G. N. & L. & Y. Rys.; W. R. Yorkshire, in co. bor. of Leeds; 1570 ac., pop. 3323; P.O., T.O. Coal mining is an industry; there are iron foundries and woollen factories.—**4. Beeston,** ham., E. Bedfordshire, 2 m. NW. of Biggleswade; P.O.
Beeston Castle and Tarporley, ry. sta., L. & NW. R., in co. and 10½ m. SE. of Chester.
Beeston Regis, coast par. and seat, N. Norfolk, 2 m. NW. of Cromer; 835 ac., pop. 338.
Beeston Rock, perpendicular rock of 366 ft., W. Cheshire, 2 m. S. of Tarporley, crowned with ruins of castle (1220), which has an outer court enclosing an area of about 5 ac.; commands an extensive prospect.
Beeston St. Andrew, par., E. Norfolk, 3½ m. NE. of Norwich; 635 ac., pop. 90; contains **Beeston Hall.**
Beeston St. Lawrence, par., N. Norfolk, 6 m. SE. of North Walsham; 525 ac., pop. 35.
Beeston with Bittering, par., W. Norfolk, 6 m. NE. of Swaffham; 2502 ac., pop. 389.
Beestwood. See BESTWOOD PARK.
Beeswing, ham., E. Kirkcudbrightshire, 6½ m. NE. of Dalbeattie; P.O.
Beetha, affl. of r. Kent, Westmorland, rising 5 m. E. of Kendal, 14 m. long.
Beetham, par., vil., and seat, S. Westmorland, 1½ m. S. of Milnthorpe; par., 3968 ac., pop. 619; P.O.; paper and cotton-mill.
Beetley, par., W. Norfolk, 4 m. NW. of East Dereham; 2121 ac., pop. 254; P.O.
Beetor Cross, a locality, S. Devonshire, 3 m. SW. of Moreton Hampstead.
Beeves Rocks Lighthouse, near entrance of r. Shannon, 3 m. ESE. of Foynes isl.; has fixed light seen 10 m.
Befeote, ham., in W. of co. and 5 m. SW. of Stafford.
Beg.—head-stream of r. Shee, NE. Perthshire.—**2. Beg,** sea-inlet, Inverness-shire, Isle of Skye, opens from Loch Bracadale.—**3. Beg,** loch, Caithness, 9 m. S. of Halkirk.
Begbroke, par., mid. Oxfordshire, 2 m. SE. of Woodstock; 577 ac., pop. 95.
Begelly, par., ham., and seat, SE. Pembrokeshire, 5 m. S. of Narberth; par., 2523 ac., pop. 445; P.O.
Begerin, isl., Wexford Harb., in co. and 2 m. NE. of Wexford; 21 ac., pop. 5.
Beggarmonds. See BECKERMONDS.
Beggar's Bush, vil., in co. and 1 m. SE. of Dublin.
Beggars Island, islet, E. Cornwall, near Antony, in estuary of r. Lynher.
Beggary, affl. of r. Ouse, NE. Bedfordshire, 4½ m. long.
Beggeridge, ham., E. Somerset, 5 m. S. of Bath.
Beginish, isl., Valentia Harb., co. Kerry; 243 ac., pop. 44.
Beglie, Wicks of, pass, in the Ochils, SE. Perthshire, 3½ m. W. of Abernethy.
Beglieve, SE. co. Cavan, 4 m. from Bailieborough; P.O.
Beg, Lough, on border of cos. Antrim and Londonderry, properly an expansion of the r. Bann at its outlet from Lough Neagh.—**2. Beg, Lough,** or **Portmore,** S. co. Antrim, 1 m. E. of Lough Neagh; had a monastery founded 420 by St. Ibar.
Begulldy, par., NE. Radnorshire, 7 m. NW. of Knighton; 16,737 ac., pop. 799; P.O.
Behagh. See BEAGH.
Beheena, affl. of r. Flesk, SE. co. Kerry.
Beich, rivulet, Perthshire; flows 7½ m. S. into Loch Earn.
Beigham, ham., mid. Kent, 2 m. W. of Lamberhurst.
Beighton, par. and vil. with ry. sta., G. C. R., NE. Derbyshire, 6¼ m. SE. of Sheffield; 3137 ac., pop. 3371; P.O., T.O.—**2. Beighton,** par. and vil., S. Norfolk, 3 m. NE. of Buckenham; 1029 ac., pop. 218; P.O.—**3. Beighton** (Suffolk). See BEYTON.
Bell-Grange, vil., NE. Haddingtonshire, 5 m. SW. of Dunbar.—**2. Bell House,** 3½ m. SW. of Dunbar.
Beinnavian, loch, in Glen Aflaric, NW. Inverness-shire.
Beith, par. and market town, with ry. stas., G. & K. J. & G. & S. W. Rys., N. Ayrshire, 18½ m. SW. of Glasgow by rail—par., 11,189 ac., pop. 7523; town, pop. 4663; P.O., T.O. Market day, *Friday.* It has mfrs. of flax, cotton, linen-thread, leather, and furniture.
Bekan, par., E. co. Mayo, containing part of Ballyhaunis; 15,202 ac., pop. 4054; P.O., called **Bekan Cross.**
Bekesbourne, par. with ry. sta., SE. & C. R., E. Kent, 3 m. SE. of Canterbury; 1091 ac., pop. 330; P.O.
Bel——. See also BELL——.
Belah, affl. of r. Eden, rising on Stainmore, E. boundary of Westmorland, 8 m. long.
Belan, pl., Montgomeryshire, 2 m. W. of Berriew.
Belan, par. and seat, S. co. Kildare, 6 m. SE. of Athy; 1197 ac., pop. 147.
Belan Point, Carnarvon, at SW. entrance to Menai Strait.
Belaugh, par. and vil., E. Norfolk, on r. Bure, 7 m. NE. of Norwich; 878 ac., pop. 146.
Belbank. See BELLBANK.
Belbroughton, par. and vil., N. Worcestershire, 5 m. NW. of Bromsgrove; 4749 ac., pop. 1851; P.O., T.O.
Belbury Ring, ancient camp, 17 ac., S. Wilts, 2 m. SW. of Steeple Langford; fortified by double ramparts.
Belby, par., E. R. Yorkshire, 1 m. NE. of Howden; 582 ac., pop. 16.
Belcarra. See BALLYCARRA.
Belchamp Otten, par., NE. Essex, 5 m. NW. of Sudbury; 1737 ac., pop. 221.
Belchamp St. Paul, par. and vil., NE. Essex, 6 m. NW. of Sudbury; 2554 ac., pop. 525; P.O.
Belchamp Walter, par., NE. Essex, 4 m. W. of Sudbury; 2194 ac., pop. 418; P.O. **B. Hall** is a seat.
Belchester, estate, Berwickshire, 5 m. NW. of Coldstream.
Belchford, par. and vil., E. Lincolnshire, 4 m. NE. of Horncastle; 2542 ac., pop. 362; P.O.
Beleiare, or **Clare Tuam,** par. and vil., N. co. Galway, 5 m. SW. of Tuam; 7847 ac., pop. 1040; P.O.
Beleoo, vil. with ry. sta., Sligo and Leitrim Ry., W. co. Fermanagh, between Upper and Lower Lough Macnean, 12 m. SW. of Enniskillen; pop. 135.
Beld Craig, dell, Dumfriesshire, 3½ m. SE. of Moffat.
Belderg, pl. with small bay, N. co. Mayo, 8 m. W. of Ballycastle; P.O., called **Belderrig**; good anchorage.

Beldorney, seat, NW. Aberdeenshire, 8 m. NE. of Huntly.

Belfast, parl. and co. bor., manufacturing and seaport town, with ry. stas., B. & C. D., B. &. N. C., & G. N. I. Rys., and the principal town of Ulster, chiefly in Shankill par., co. Antrim, but partly also in Holywood and Knockbreda pars., co. Down, at the influx of the Lagan to Belfast Lough, 113 m. N. of Dublin by rail, 135 from Glasgow, and 156 from Liverpool—co. bor., 16,504 ac., pop. 349,180; parl. bor., pop. 348,705. Market days, *Wednesday* and *Friday*. On the land side the city is bounded and sheltered by a lofty and picturesque ridge of hills, which ends abruptly in the basaltic eminence of Cavehill (1188 ft.). It presents a clean, prosperous, and business-like appearance, and possesses wide and regular streets, elegant and substantial buildings, and beautiful environs. An insignificant vil. in 1612, when Scotch and English colonists first settled there, B. is now the chief seat of the trade and mfrs. of Ireland, and the second port next to Dublin. Of its numerous educational institutions, the most important is Queen's College, opened in 1849; it has professorships in arts, law, medicine, and science, including engineering and agriculture. Amongst the chief public buildings are the new City Hall, built on the site of the old Linen Hall; the Free Library, containing also the Art Gallery and Museum; and the Ulster Hall with accommodation for 3000 people. The Albert Memorial, erected 1870, in the form of a clock tower, has a height of 143 ft. B. is the chief seat of the linen industry; bleaching, dyeing, and calico-printing are extensively carried on. Some of the flax-mills are very large. There are flour and oil mills, chemical works, iron foundries, breweries, distilleries, alabaster and barilla mills, rope and sailcloth yards. There is an immense trade in whisky and tobacco, while the manufacture of mineral waters and ham and bacon curing form important branches of trade. From the extensive shipbuilding yards on Queen's isl. the largest steamers in the world have been launched. The docks and wharfage have become very extensive. B. has constant inter-communication with all large ports in Great Britain, and by this means much of its foreign trade is carried on. (For shipping statistics, see APPENDIX.) The bor. returns 4 members to Parl.—4 divs., East, South, West, North.

Belfast Castle, seat, 3 miles N. of Belfast.

Belfast Lough, or **Carrickfergus Bay,** between the cos. of Antrim and Down, is about 12 m. long, with an average breadth of 3 m.; it forms an exceedingly safe and commodious haven with good anchorage.

Belford, par., seat, and market town, with ry.sta., N. E. R., N. Northumberland, 15¼ m. SE. of Berwick, near the sea and opposite the Farne isls.; par., 2860 ac., pop. 782; P.O., T.O. Market day, *Thursday*.

Belgard Castle, seat, 5 m. SW. of Dublin.

Belgooly, vil., co. Cork, 4 m. E. of Kinsale; P.O.

Belgrave, vil. with ry. sta. (**Belgrave and Birstall**), G. C. R., in co. and 2½ m. N. of Leicester, on r. Soar; P.O., T.O. Has mfrs. of shoes and hosiery.

Belgravia, southern part of the W. End of London, including Belgrave and Eaton Squares.

Belhavel, seat and lough (345 ac.), mid. co. Leitrim, 6 m. S. of Manor Hamilton.

Belhaven, *q.s.* par., coast vil., and seaside resort, NE. Haddingtonshire, 1 m. W. of Dunbar; par., pop. 1179.

Belhelvie, coast par. and ham., in co. and 8 m. N. of Aberdeen; 12,184 ac., pop. 1614; P.O.

Belidden, recess in the cliffs forming a natural amphitheatre, S. Cornwall, 1 m. NE. of the Lizard.

Belivat, ham. and loch, in co. and 7 m. SE. of Nairn; P.O.

Bella——. See also BALLA—— and BALLY——.

Bella, rivulet, E. Ayrshire, flowing 8 m. W. to Glenmore water, with which it forms the r. Lugar.

Bellabeg, seat, Aberdeenshire, 6½ m. NE. of Ballater.

Bellacorrick Bridge, ham., NW. co. Mayo, 19 m. W. of Ballina; P.O.

Belladrum, seat, Inverness-shire, 4 m. S. of Beauly.

Bellaghy, vil. and seat, SE. co. Londonderry, 3 m. N. of Castledawson; pop. 381; P.O., T.O. There are twelve annual cattle fairs.

Bellahill, pl., co. Antrim, 4½ m. NE. of Carrickfergus.

Bellahouston, *q.s.* par. and ry. sta., G. & SW. R., in SW. sub. of Glasgow; pop. 10,906; contains **B. Public Park.**

Bellahy, vil., S. co. Sligo, 7½ m. SW. of Tobercurry; pop. 178.

Bellair, ham. and seat, N. King's co., 5 m. W. of Clara.

Bellamarsh, ham., E. Devon, 4 m. NW. of Kingsteignton.

Bellamont Forest, seat, NE. co. Cavan, near Cootehill.

Bellamour Hall, Staffordshire, 1½ m. E. of Rugeley.

Bellan, pl., SE. Denbighshire, 5 m. E. of Llangollen.

Bellana——. See also BALLINA—— and BALLYNA——.

Bellanacargy, vil., co. Cavan, 8 m. SW. of Cootehill.

Bellanagare. See BALLINAGARE.

Bellanaleck, ham., Fermanagh, 5 m. S. of Enniskillen; P.O.

Bellanamallard, or **Ballinamallard,** vil. with ry. sta., G. N. I. R., N. co. Fermanagh, on r. B., 5½ m. NE. of Enniskillen; pop. 283; P.O.

Bellananagh, or **Ballinagh,** vil., co. Cavan, 1 m. from Crossdoney; pop. 326; P.O.

Bellanasally, vil., N. Achill isl., co. Mayo, 1¼ m. S. of Doogort; 829 ac., pop. 94.

Bellanoch, vil., N. Knapdale, Argyllshire, near W. end of the Crinan Canal; P.O., T.O.

Bellanode, vil., co. Monaghan. See BALLINODE.

Bellaport Hall, Shropshire, 4 m. NE. of Market Drayton.

Bellarena, seat and ry. sta., B. & N. C. R., 20½ m. NE. of Londonderry; P.O., T.O.

Bellart, small r., Mull isl., Argyllshire; flows 8 m. into the sea at Loch Cuan.

Bellasis, ham., S. Northumberland, near r. Blyth, 4 m. S. of Morpeth.

Bellasize, par., E. R. Yorkshire, 4½ m. E. of Howden; 1452 ac., pop. 128.

Bellatrain, vil., S. co. Monaghan, 6 m. S. of Ballybay.

Bellaugh, vil., co. Roscommon, 1 m. NW. of Athlone.

Bellavary. See BALLYVARY.

Bellavaun, ham., Inishturk isl., co. Mayo; pop. 28.

Bellbank, par. and vil., E. Cumberland, 8½ m. N. of Brampton; 1445 ac., pop. 69.

Bell Bar, ham., mid. Hertfordsh., near Hatfield; P.O., T.O.

Bell Busk, ham. with ry. sta., M. R.; N. div. W. R. Yorkshire, 6¾ m. NW. of Skipton; P.O., T.O.

Bellchalwell, vil., N. Dorset, 6½ m. NW. of Blandford.

Bell Craig, mt., SW. Selkirkshire, 5 m. SW. of Ettrick Church; alt., 2046 ft.

Belleau, par. and vil., E. Lincolnshire, 4 m. NW. of Alford; par., 704 ac., pop. 50.

Belleek, or **Baleek,** vil., S. co. Armagh, 4 m. SW. of Newtown-Hamilton; P.O., called **Belleeks.**—**2. Belleek,** par. and vil. with ry. sta., G. N. I. R., NW. co. Fermanagh, on r. Erne, 7½ m. SW. of Pettigo and 22 m. NW. of Enniskillen byroad—par., 10,789 ac., pop. 1462; vil., pop. 281; P.O., T.O.; has earthenware and iridescent porcelain factory. Market days, *Tuesday* and *Saturday*.—**3. Belleek,** seat, N. co. Mayo, near Ballina, on r. Moy.

Belle Green Lane, pl., Lancashire, 1¼ m. SE. of Wigan. There are coal and ironworks in the neighbourhood.

Belle Isle, islet in Windermere, Westmorland, about mid. of lake, 1½ m. in circumference, area 30 ac.

Belleisle, seat, Ayrshire, in par. and 2 m. S. of Ayr.

Belleisle, isl. with seat, S. co. Fermanagh, in Upper Lough Erne, 6 m. SE. of Enniskillen.

Bell End, ham., E. Worcestersh., 1 m. NE. of Belbroughton.

Bellerby, par., N. R. Yorkshire, 1½ m. N. of Leyburn; 3066 ac., pop. 266; P.O.

Belle Tout, Sussex, site of the old Beachy Head Lighthouse, second cliff W. of the Head.

Belleville, seat, Inverness-shire, 2½ m. NE. of Kingussie.

Belleville, seat, co. Cork; post-town, Cork.

Belle Vue, pl. with pleasure gardens and ry. sta., G. C. R., Lancashire, 2½ m. E. of Manchester; P.O.—**2. Belle Vue,** par., Cumberland, 2 m. W. of Carlisle; 925 ac., pop. 371; P.O.

Bellewardine, seat, Shropshire; post-town, Wenlock.

Bellewstown, vil., E. co. Meath, 4 m. SE. of Duleek; P.O., T.O. **B. Hill** has an alt. of 530 ft.

Bellfield.—sub. of Strathmiglo, Fifeshire.—**2. Bellfield,** pl., in co. and S. sub. of Stirling.—**3. Bellfield,** seat, Fifeshire, near Cupar.—**4. Bellfield,** seat, in co. and 15 m. NE. of Ayr.—**5. Bellfield,** seat, Dumbartonshire, near Kirkintilloch.—**6. Bellfield,** vil., Lanarkshire, adjacent to Leshmahagow; pop. 418.

Bellfields, pl., W. Surrey, 2 m. from Guildford; P.O.

Bell Green, vil., Warwickshire, 2½ m. NE. Coventry; P.O.

Bellgrove, ry. sta., N. B. R., in E. of Glasgow.

Bell Hall, Worcestershire, 5 m. SE. of Stourbridge.

Bell Harbour, pl., NW. co. Clare, 4 m. E. of Ballyvaghan; P.O.

Bell Houses, ham., S. div. W. R. Yorkshire, 5½ m. W. of Rotherham.

Bellie, par., NE. Elginshire; 12,927 ac., pop. 2102; contains Fochabers town.

Bellieuse, vil., Guernsey isl., 2 m. SW. of St. Peter's Port.

Bellina, ham., SW. co. Clare, 8 m. W. of Kilrush.

Bellingdon, ham., SE. Bucks, 2 m. NW. of Chesham.

Bellingham.—par. and vil. with ry. sta., N. B. R., S. Northumberland, 17 m. NW. of Hexham; par., 19,724 ac., pop. 1256; P.O., T.O. Market day, *Saturday*. Has coal, ironstone, and limestone.—**2. Bellingham,** ry. sta., SE. & C. R., in SE. co. of London, 9 m. SE. of Victoria sta.

Bellingham Castle. See CASTLE BELLINGHAM.

Bellister, par., S. Northumberland, 2½ m. SW. of Haltwhistle; 1071 ac., pop. 125; has castle ruins.

Bellmaugate, ham., N. R. Yorkshire, near Guisborough.

Bellmount. See BELMONT.

Bellochantuy, ham. with inn and small bay, Argyllshire, on W. side of Kintyre, 9¾ m. NW. of Campbeltown; P.O.

Bellows Cross, ham., NE. Dorset, 2 m. W. of Cranborne.

Bell Rock, or **Inch Cape,** a reef, off E. coast of Scotland, 12 m. SE. of Arbroath, completely covered at high water. A lighthouse was built upon it by Robert Stevenson in 1807–11. It is 117 ft. high, and has revolving white and red lights visible at a distance of about 15 m. Tradition says that the Abbot of Arbroath caused a bell to be suspended here to warn sailors of the hidden danger—a story told in Southey's ballad of "The Inchcape Rock."

Bell's Close, ham., Northumberland, on r. Tyne, 1 m. W. of Scotswood; P.O.

Bellshill, *q.s.* par. and mining town with ry. stas., N. B. & C. Rys., N. Lanarkshire, 11 m. SE. of Glasgow—par., pop. 8836; town, pop. 8786; P.O., T.O.; has large collieries and iron mines.

Bellside, vil., N. Lanarkshire, 7 m. SE. of Coatbridge; pop. 407.

Bellsmains, ham., E. Edinburghsh., 1½ m. W. of Borthwick.

Bellsquarry, vil., Edinburghshire, 2¾ m. SW. of Midcalder; P.O.

Bellstown, ham., mid. Perthshire, near Dalguise.

Bells Yew Green, ham., SW. Kent, near Tunbridge Wells; P.O., T.O.

Bellurgan, pl. with ry. sta., L. & NW. R., NE. co. Louth, 3½ m. E. of Dundalk.

Bellurian Cove, cove, SW. coast of Cornwall, 5 m. SW. of Lizard Head.

Bellyclone, vil., S. Perthshire, 5 m. E. of Crieff.

Belmaduthie House, seat, NE. Ross and Cromarty, in Black Isle, near Munlochy.

Belmeanach, bay, E. side of Skye, Inner Hebrides.

Belmisthorpe, ham., E. Rutland, 2½ m. NE. of Stamford.

Belmont.—estate, in mid. of co. and 2 m. SW. of Hereford, on r. Wye; contains a large Roman Catholic chapel and Benedictine monastery.—**2. Belmont,** par. and seat, in co. and 2 m. NE. of Durham; 1604 ac., pop. 3102.—**3. Belmont,** seat, Kent, 3 m. SW. of Faversham.—**4. Belmont,** ry. sta., L. B. & S. C. R., Surrey, 13 m. SSW. of Victoria sta., London; P.O., T.O.—**5. Belmont,** par., Lancashire, 5¼ m. N. of Bolton; 3268 ac., pop. 837; here is a large reservoir; cotton and calico works.

Belmont.—seat, N. co. Down, 3½ m. E. of Belfast; P.O.—**2. Belmont,** ham. with ry. sta. (**Belmont and Cloghan**), G. S. & W. R., NW. King's co., 6 m. NE. of Banagher; P.O., T.O.—**3. Belmont,** seat, co. Antrim; post-town, Carrickfergus.

Belmont, seat, Unst isl., Shetland, near Nyeasound.

Belmont Castle, seat of the Right Hon. Sir Henry Campbell-Bannerman, E. Perthshire, near Meigle.

Belmont St. Mary Magdalene, eccl. dist., in N. of co. and 2 m. NE. of Durham; pop. 2877.

Belmont St. Peter, eccl. dist., S. Lancashire, 3¾ m. E. of Chorley; pop. 914; P.O., T.O.

Belmore, mt., Fermanagh, near Enniskillen; alt., 1312 ft.

Belmore Cottage, Hants, 3 m. N. of Bishop's Waltham.

Belmullet, fishing vil., NW. co. Mayo, 38¾ m. WNW. of Ballina and 27¼ m. NNW. of Mallaranny; pop. 650; P.O., T.O. Market day, *Saturday*. It is situated on the isthmus which joins the Mullet peninsula to the mainland. B. has some trade in wood, corn, iron, and slates; pier and coastguard sta.

Belnagoak, hill, Aberdeenshire, 6 m. N. of Methlick, 560 ft.

Belpatrick Hill, co. Louth. See DUNMORE.

Belper, urb. dist., par., and market town, with ry. sta., M. R., on r. Derwent, in co. and 7¾ m. N. of Derby; urb. dist. and par., 3183 ac., pop. 10,934; P.O., T.O. Market day, *Saturday*. Has cotton and hosiery mfrs. chiefly; foundries, engineering works, and collieries.

Belph, ham., NE. Derbyshire, 11 m. NE. of Chesterfield.

Belsar Hills, eminences, W. Cambridgeshire, near r. Ouse, 8 m. E. of St. Ives.

Belsay, par., vil., and seat, SE. Northumberland, 7 m. SW. of Morpeth; 2543 ac., pop. 231; P.O., T.O. **Belsay Castle,** ancient building with four turrets, is in the vicinity.

Belses, ham. with ry. sta., N. B. R., Roxburghshire, 7½ m. NE. of Hawick; station for Ancrum and Lilliesleaf.

Belsford, ham., S. Devon, 1 m. SW. of Totnes.

Belsham, ham., SW. Sussex, 1 m. S. of Yapton.

Belsize Park St. Peter, eccl. dist., co. of London, in Hampstead par.; pop. 4195.

Belstead, par., E. Suffolk, 3 m. SW. of Ipswich; 1018 ac., pop. 239.

Belston, estate, with coal and iron, Lanarksh., near Carluke.

Belstone, par., mid. Devon, 2 m. SE. of Okehampton; 1790 ac., pop. 236; P.O.

Belswains, ham., W. Herts, 2 m. SE. of Hemel Hempstead.

Belsyde, seat, in co. and 2½ m. SW. of Linlithgow.

Beltany, pl. with ancient stone circle, E. co. Donegal, 2 m. from Raphoe.

Belthorn, pl., Lancashire, 3 m. SE. of Blackburn.

Belthorpe (with **Bishop Wilton**), par. and vil., E. R. Yorkshire, 3 m. NE. of Fangfoss and 4½ m. N. of Pocklington; 4573 ac., pop. 451.

Beltie, or **Cannie,** stream, Aberdeenshire; flows 10 m. SE. to the Dee, 1½ m. W. of Banchory.

Beltinge, ham., E. Kent, 6½ m. NE. of Canterbury; P.O.

Beltingham with Henshaw, eccl. par., S. Northumberland, Haltwhistle par.; pop. 1022.

Beltoft, ham., NW. Lincolnshire, 2 m. NE. of Epworth.

Belton.—par., NW. Leicestershire, 6 m. NW. of Loughborough; 2345 ac., pop. 542; P.O.—**2. Belton,** par., SW. Lincolnshire, 2 m. NE. of Grantham; 1745 ac., pop. 160; P.O., T.O. The seat of **B. Hall,** designed by Wren, with park 5 m. in circuit, is adjacent.—**3. Belton,** par., NW. Lincolnshire, in Isle of Axholme, 1½ m. NE. of Epworth; 8307 ac., pop. 1482; P.O., T.O.—**4. Belton,** par. and seat, SW. Rutland, on r. Eye, 4 m. NW. of Uppingham; 1024 ac., pop. 314; P.O., T.O.—**5. Belton,** par. with ry. sta., G. E. R., NE. Suffolk, 4 m. SW. of Yarmouth; 2057 ac., pop. 856; P.O., T.O.

Belton, seat, Haddingtonshire, 2¾ m. SW. of Dunbar.

Beltonford, ham. and stream of same name, Haddingtonshire, 2 m. W. of Dunbar; large paper mill; the stream flows 8 m. NNE. into Belhaven Bay.

Beltoy, ham., E. co. Antrim, 5 m. N. of Carrickfergus.

Beltra.—ham., co. Sligo, 5 m. NW. of Ballysodare; P.O., T.O.—**2. Beltra,** or **Newport,** r., W. co. Mayo, flowing from **B. Lough,** 6 m. SW. to Clew Bay at Newport.

Beltrees, ham., W. Renfrewsh., 1½ m. SE. of Lochwinnoch.

Beltrim Castle, seat, co. Tyrone, 5 m. E. Newtown-Stewart.

Belturbet, market town and urb. dist. with ry. sta., C. & L. & G. N. I. Rys., N. co. Cavan, on r. Erne, 4½ m. W. of Ballyhaise Junction sta., and 10½ m. NW. of Cavan by road; pop. 1587; P.O., T.O. Market day, *Thursday*. Contains distilleries and mills; there are cavalry barracks.

Belty, rivulet, Aberdeenshire and Kincardineshire, flowing 8½ m. S. to the Dee, 2½ m. W. of Banchory.

Belvedere.—eccl. dist. with ry. sta., SE. & C. R., NW. Kent, on r. Thames, 11½ m. ESE. of Cannon Street sta., London; pop. 9826; P.O., T.O.—**2. Belvedere,** lighthouse, Guernsey; alt., 200 ft.; with fixed light visible 12 m.

Belvedere, seat, co. Westmeath, 3 m. SW. of Mullingar.

Belvelly, ham., co. Cork, 2½ m. N. of Queenstown; P.O., T.O.

Belvoir, par., NE. Leicestershire, 7 m. SW. of Grantham; 715 ac., pop. 94. **B. Castle,** seat of the Duke of Rutland, is situated on an adjacent wooded hill, overlooking a large expanse of country. Crabbe, the poet (1754–1832), lived in it as chaplain.

Belwood, seat, Edinburghshire, 1½ m. NW. of Penicuik.

Bembridge, par. and vil. with ry. sta., I. o. W. R., S. Hants, 2½ m. NE. of Brading, Isle of Wight; 2000 ac., pop. 1127; P.O., T.O. **B. Fort** is on **B. Down.**

Bemersley, N. Staffordshire, 2 m. NE. of Burslem.

Bemersyde, ham. and family seat of the Haigs since the time of Malcolm IV., NW. Roxburghshire, on r. Tweed, 2½ m. NE. of St. Boswells; in vicinity is **B. Hill,** commanding a beautiful view of the vale of Melrose.

Bemerton, par. and seat, SE. Wilts, 1½ m. NW. of Salisbury; 1794 ac., pop. 1224; George Herbert, the poet (1593–1632); John Norris, poet and metaphysician (1657–1711); and Archdeacon Coxe, traveller and historian (1747–1828), were rectors; P.O., T.O.

Bempton with Newsome, coast par. and vil. with ry. sta. (**Bempton**), N. E. R.; E. R. Yorkshire, 4½ m. N. of Bridlington; 1977 ac., pop. 284; P.O., called **Bempton.**

Ben* A'an, mt., SW. Perthshire, at SE. end of Loch Katrine; alt., 1326 ft.

* *Ben* in Gaelic, *Pen* in Welsh, is a Celtic word meaning "mountain."

Ben a' Bourd, mt., on N. border of W. Aberdeenshire, 6 m. E. of Ben Macdhui and 8 m. NW. of Castleton of Braemar; alt., 3924 ft.

Ben Achallader, mt., on borders of Perthshire and Argyllshire, 2½ m. E. of Loch Tulla; alt., 3399 ft.

Ben Achally, mt. and loch, E. Perthsh., 5 m. NE. of Birnam; alt., 1594 ft.; L., 64 ft. deep; 1004 ft. above sea level.

Benachie, distillery, Aberdeenshire, 3 m. N. of Insch.

Benacre, coast par., vil., and seat, E. Suffolk, 8 m. SE. of Beccles; 2560 ac., pop. 216.

Ben Aden, mt., Inverness-shire, NE. end of Loch Nevis; alt., 2905 ft.

Ben Aigan, mt., Banffshire, 2¼ m. E. of Rothes; alt., 1544 ft.

Benaighn, pl., in co. and 5½ m. NW. of Denbigh.

Ben Airidh Charr (Arry Car), mt., W. Ross and Cromarty, 5 m. SE. of Poolewe; alt., 2593 ft.

Ben Alder, mt. and deer forest (30,000 ac.), SE. Inverness-shire, on W. of Loch Ericht; alt., 3757 ft.

Ben Alisky, mt., Caithness-shire, 12 m. NW. of Berriedale; alt., 1142 ft.

Ben Alligin, mt., Ross and Cromarty, on NE. shore of Loch Torridon; alt., 3232 ft.

Benan, prom., Buteshire, S. of Arran isl.

Ben-an-Armuinn (Ben Armine), mt. and deer forest, Sutherlandshire, 13 m. NE. of Lairg; alt., 2338 ft.

Ben Arkle, mt., NW. Sutherlandshire; alt., 2582 ft.

Ben Arthur (The Cobbler), mt., E. Argyllshire, at head of Loch Long; alt., 2891 ft.

Benarty, mt., on border of Fifeshire and Kinross-shire, 3½ m. SE. of Kinross; alt., 1167 ft.

Ben Attow (Beinn Fhada), mt., on borders of Ross and Cromarty and Inverness-shire; alt., 3383 ft.

Ben Auskaird, mt., W. Sutherlandshire, 5 m. SE. of Scourie; alt., 1265 ft.

Ben AVain, mt. of Cairngorm group, SW. Banffshire; alt. 3883 ft.

Ben a Vair, or **Beinn a Bheithir,** mt. with two peaks, in N. of Appin, Argyllshire, 2 m. S. of Ballachulish; alt., 3362 and 3284 ft.

Benaveallich, mt., E. Sutherlandshire, 5 m. W. of Helmsdale; alt., 1940 ft.

Ben Avon, mt., NW. border of W. Aberdeenshire, near Ben a' Bourd; alt., 3843 ft.

Ben Ban, hill, Argyllsh., near SW. extremity of Loch Awe.

Benbane Head, co. Antrim, 10 m. NW. of Ballycastle.

Ben Barvas, hill, Ross and Cromarty, N. Lewis isl.; alt., 900 ft.

Benbaun, one of the Bennebeola group of mt. summits, NW. co. Galway; alt., 2395 ft.

Benbecula, one of the Hebridean isl. and *q.s.* par, Inverness-shire—pop. 1417; *q.s.* par., pop. 1497. It lies between North and South Uist, measures about 8 m. in diameter, and has a sandy and unproductive soil. Fishing and stock-raising are the staple industries.

Ben Beoch, hill, S. Ayrshire, 2 m. N. of Dalmellington; alt., 1521 ft.

Ben Bha'ach Ard, or **Ben Vacher,** mt., Inverness-shire, 11 m. W. of Beauly; alt., 2826 ft.

Ben Bhalgairean, mt., Argyllshire, 4 m. S. of Dalmally; alt., 2085 ft.

Ben Bharrain, mt., Buteshire, Arran isl.; alt., 2345 ft.

Ben Bheag, mt., Argyllshire, Cowal dist.; alt., 2029 ft.

Ben Bheula, mt., E. Argyllshire, at head of Loch Goil; alt., 2557 ft.

Ben Bhragie, mt., SW. Sutherlandshire, Golspie par.; alt., 1256 ft.; surmounted by a statue of the first Duke of Sutherland.

Ben Bhrotain, mt., SW. Aberdeenshire, 13 m. W. of Braemar; alt., 3795 ft.

Ben Bhuidhe.—hill, SW. Nairnshire; alt., 1797 ft.—**2. Ben Bhuidhe,** mt., E. Argyllshire, 5 m. N. of Cairndow Inn; alt., 3106 ft.

Ben Bhuiridh, mt., Argyllshire, N. end of Loch Awe; alt., 2935 ft.

Benbo, mt., NW. co. Leitrim, 3½ m. NW. of Manor Hamilton; alt., 1511 ft.

Benboule, vil., E. Cornwall, 3¼ m. NE. of Wadebridge.

Benbrack.—eminence, Ayrshire, in par. and 3 m. E. of Dalmellington; alt., 1621 ft.—**2. Benbrack,** mt., N. Kirkcudbrightshire, 8 m. NE. of Carsphairn; alt., 1900 ft.

Benbradagh, hill, mid. co. Londonderry, 2 m. NE. of Dungiven; alt., 1536 ft.

Ben Breac.—summit, W. coast of Ross and Cromarty, between Lochs Ewe and Gair.—**2. Ben Breac,** hill, Argyllshire, Jura isl.; alt., 1439 ft.—**3. Ben Breac.** See also BEN VRIACK.

Benbreen, mt., one of the Twelve Pins, Connemara, W. co. Galway; alt., 2276 ft.

Ben Bui, mt., Argyllshire, 6 m. SE. of Dalmally; alt., 3106 ft.

Benbulben, mt., NE. co. Sligo; alt., 1722 ft.

Benburb, vil., SE. co. Tyrone, on r. Blackwater, 7 m. S. of Dungannon; pop. 273; P.O., T.O. **B. Castle** is in the vicinity. The chief industries are linen-weaving and limestone quarrying.

Ben Buy, mt., loch, and seat, Argyllshire, SE. of Mull isl.; alt., 2352 ft. Game and fish are plentiful.

Ben Cairn, or **Bengairn,** hill, S. Kirkcudbrightshire, 5 m. SE. of Castle-Douglas; alt., 1280 ft.

Ben Chabhair, mt., Perthshire, 3 m. NE. of head of Loch Lomond; alt., 3053 ft.

Ben Chaisgean Mòr and **Beagh,** mt., Ross and Cromarty, N. of Loch Maree; alt., 2802 and 2234 ft.

Ben Chaistell, mt., on borders of Perthshire and Argyllshire, 5 m. NE. of Tyndrum sta.; alt., 2897 ft.

Ben Chait, mt., N. Perthshire; alt., 2942 ft.

Ben Chaorach.—mt., Argyllshire, 2½ m. E. of head of Loch Etive; alt., 2848 ft.—**2. Ben Chaorach,** mt., Dumbartonshire, 4¾ m. W. of Luss; alt., 2338 ft.

Ben Chapull, mt., W. Argyllshire, 8½ m. SE. of Oban; alt., 1684 ft.

Benchill, estate, in co. and 3 m. N. of Perth.

Benchinnan, the section of the Grampian mts. within Forfarshire.

Ben Chleibh, mt. peak, on borders of Perthshire and Argyllshire, 6 m. E. of Dalmally; alt., 3008 ft.

Ben Chlinaig, mt., Inverness-shire, S. of Glen Spean; alt., 2343 ft.

Ben Chochail, mt., Argyllshire, Ardchattan and Glenorchy pars., 3¼ m. NE. of Ben Cruachan; alt., 3215 ft.

Ben Choin, mt., on border of Stirlingshire and Dumbartonshire, 3 m. SE. of Ardlui; alt., 2524 ft.

Ben Chonzie, or **Ben-y-Hone,** mt., mid. Perthshire, 5½ m. N. of Comrie; alt., 3048 ft.

Ben Chroin, mt., SW. Perthshire, on E. side of Glen Falloch and 4 m. N. of Loch Katrine; alt., 3101 ft.

Bench Tor. See BENJIE TOR.

Ben Chuallaich, mt., Perthshire, 2½ m. NE. of Kinloch Rannoch; alt., 2925 ft.

Ben Clachan, mt., W. Ross and Cromarty, 2½ m. N. of Applecross; alt., 2051 ft.

Ben Cleuch, a summit of the Ochill hills, Clackmannanshire, 2½ m. N. of Tillicoultry; alt., 2363 ft.

Ben Clibrick, mt., mid. Sutherlandshire, on S. side of Loch Naver; alt., 3154 ft. Next to Ben More it is the highest mountain in the county.

Ben Coinachan. See BEN CHAORACH.

Bencollaghduff, mt., one of the Twelve Pins, Connemara, W. co. Galway; alt., 2290 ft.

Bencorr. Summit in group of Twelve Pins, Connemara, W. co. Galway; alt., 2336 ft.

Bencraigh, loch. See DRIMNAGOWRAN.

Ben Creachan, mt., on borders of Perthshire and Argyllshire, at head of Glen Lyon; alt., 3540 ft.

Ben Creggan, mt., SW. co. Mayo, 1 m. E. of Delphi; alt., 2283 ft.

Ben Croghan, hill, Inverness-shire, North Uist isl.

Ben Cruachan, mt., Argyllshire, Lorne dist., between Loch Etive and Loch Awe; alt., 3689 ft.

Bendall, vil., S. Derbyshire, 5½ m. NE. of Burton-on-Trent.

Ben Damhain, mt., N. Dumbartonshire; alt., 2242 ft.

Ben Damph, deer forest (18,000 ac.) and loch, SW. Ross and Cromarty, on Loch Torridon.

Ben Deanavaig, hill, in Isle of Skye, 3 m. SE. of Portree; alt., 1352 ft.

Ben Dearg.—mt., N. Perthshire, in Forest of Atholl; alt., 3304 ft.—**2. Ben Dearg,** mt., N. Ross and Cromarty, 11 m. E. of Poolewe; alt., 3547 ft.—**3. Ben Dearg Mhor,** mt., Isle of Skye, 3½ m. W. of Broadford; alt., 2323 ft.

Ben Dearg Mhor and **Ben Dearg Bheag,** 2 mts., NW. Sutherlandshire, 6 and 8 m. S. of Cape Wrath; alt., 1527 and 1390 ft.

Benderloch, dist. and ry. sta., C. R., Argyllshire, between Lochs Etive and Creran, 7 m. NE. of Oban.

Ben Dheiceach, mt., Perthshire, 8 m. W. of Killin; alt., 3074 ft.

Ben Dhu, or **Dubh,** mt., Dumbartonshire, on W. side of Loch Lomond; alt., 2108 ft.

Bendish. See BARTON BENDISH.

Bendochy, par., NE. Perthshire, 1 m. N. of Coupar-Angus; 7435 ac., pop. 473. Sandstone and slate are quarried.

Bendooragh, ham., NW. co. Antrim, 7 m. SE. of Coleraine; P.O.

Ben Donich, mt., E. Argyllshire, Cowal dist., at head of Loch Goil; alt., 2774 ft.

Ben Doran, or **Doireann,** mt., NE. Argyllshire, Glenorchy par.; alt., 3523 ft.

Ben Ducteach, hill, 2 m. E. of head of Loch Lomond; alt., 1750 ft.

Ben Eaddan, hill, Argyllshire, Morvern par., on S. shore of Loch Sunart; alt., 1873 ft.

Ben Eay, mt., W. Ross and Cromarty, Gairloch dist. between Kinlochewe and Torridon; alt., 3309 ft.

Ben Erda, mt., Trotternish, Isle of Skye; alt., 2003 ft.

Benefield, par., N. Northamptonshire, 3 m. W. of Oundle; 5664 ac., pop. 392; P.O., T.O.

Ben Elbhinn, mt., S. Inverness-shire, 6 m. W. of Loch Ericht; alt., 3611 ft.

Ben Eich, mt., mid. Dumbartonshire; alt., 2302 ft.

Ben Ein, mt., W. Perthshire; alt., 3827 ft.

Benenden, par. and vil., mid. Kent, 3 m. SE. of Cranbrook; 6693 ac., pop. 1336; P.O., T.O.

Ben Eoin, or **Horn,** hill, S. Sutherlandshire, 20 m. NW. of Bonar Bridge; alt., 1785 ft.

Beneraird, hill, S. Ayrshire, 4 m. SE. of Ballantrae; alt., 1435 ft.

Ben Eunaich, mt., Argyllshire, 4 m. NW. of Dalmally; alt., 3242 ft.

Ben Eval, hill, Inverness-shire, North Uist; alt., 1138 ft.

Ben Evelan, mt., NW. Inverness-shire; alt., 2003 ft.

Benevrich, deer forest, S. Inverness-shire, at. S. end of Loch Treig.

Ben Fhionnlaidh, mt., Argyllshire, NW. end of Loch Etive; alt., 3149 ft.

Benfieldside, urb. dist. and par., N. Durham, on r. Derwent, 13 m. SW. of Gateshead; urb. dist. and par., 1525 ac., pop. 7457.

Ben File, mt., Ross and Cromarty, head of Loch Maree.

Ben Fin, or **Fionn,** mt., Ross and Cromarty, 2 m. NW. of Achnasheen; alt., 3060 ft.

Benfleet, North, par., S. Essex, 3 m. SW. of Rayleigh; 1601 ac., pop. 180; P.O.

Benfleet, South, coast par. with ry. sta., L. T. & S. R. (including part of Canvey isl.), S. Essex, 29½ m. E. of London; 1950 ac., pop. 1024; P.O.

Ben Freiceadain, hill with ancient fort, Caithness-shire, 8 m. SE. of Reay.

Ben Gairn. See BEN CAIRN.

Bengal, ham., S. Northamptonshire, 1 m. W. of Towcester.

Bengall, vil., S. Dumfriesshire, 3 m. SW. of Lockerbie; on two adjacent hills are remains of ancient camps.

Ben Garrisdale, hill, Argyllshire, N. of Jura isl.; alt., 1194 ft.

Bengeo Christchurch, eccl. dist., SE. Herts, Hertford St. Andrew par.; pop. 1775.

Bengeo, Rural, par. and vil., SE. Herts, 1 m. N. of Hertford; 2778 ac., pop. 500; P.O., T.O.; contains the county reformatory.

Bengeworth, par. with ry. sta., M. R., SE. Worcestershire, 1½ m. S. of Evesham; 1360 ac., pop. 1748; P.O.

Ben Ghullean, hill, Argyllshire, S. Kintyre; alt., 1154 ft.

Ben Ghulbhuinn, or **Gulabin,** mt., NE. Perthshire, at head of Glenshee; alt., 2641 ft.

Ben Glamaig, mt., Isle of Skye, S. of Loch Sligachan; alt., 2537 ft.

Ben Glass, mt., Dumbartonshire, Luss par.; alt., 2149 ft.

Bengleinisky, hill, W. co. Galway, Connemara; alt., 1710 ft.

Benglog, Falls of, 3 falls, at outlet of Llyn Ogwar, Carnarvonsh., 4½ m. NE. of Snowdon and 9 m. SE. of Bangor.

Ben Gnuis, mt. peak, Buteshire, Arran isl.; alt., 2597 ft.

Ben Goleach, mt., NW. Ross and Cromarty, between Loch Broom and Little Loch Broom; alt., 2082 ft.

Bengore Head, N. co. Antrim, near Giant's Causeway, 367 ft. high.

Bengorm, mt., SW. co. Mayo, bar. Murrisk; alt., 2303 ft.

Bengower, one of the Twelve Pins, Connemara, W. co. Galway; alt. 2184 ft.

Ben Griam Mhor and **Ben Griam Bheag,** 2 mts., E. Sutherlandshire, Kildonan par.; alt., 1936 and 1903 ft.

Ben Guilann, hill, Stirlingshire, 3½ m. NE. of Drymen; alt., 1005 ft.

Benhall, par., E. Suffolk, 1½ m. SW. of Saxmundham; 2165 ac., pop. 536; P.O., T.O., called **Benhall Green.**

Benham Marsh, SW. Berks, 2 m. W. of Newbury; contains **B. Lodge,** a seat.

Benhar, East, vil., Linlithgowshire, 1½ m. NW. of Fauldhouse ry. sta.; pop. 573; extensive collieries in vicinity.

Ben Hensgarnich, mt., Perthshire, at head of Glen Lyon; alt., 3530 ft.

Ben Hee, mt. and deer forest, Sutherlandshire, 5 m. E. of head of Loch More; alt., 2864 ft.

Ben Hiant, mt., Argyllshire, Ardnamurchan par.; alt., 1729 ft.

Ben Hiel, mt., N. Sutherlandshire, near Loch Loyal.

Benhilton, eccl. dist., Surrey, Sutton par., 4½ m. SW. of Croydon; pop. 3503; P.O.

Benholm, coast par. and seat, SE. Kincardineshire, 4 m. E. of Laurencekirk; 4891 ac., pop. 1426; contains the well-preserved ancient fortalice of **B. Castle.**

Ben Hope, mt., N. Sutherlandshire, at S. end of Loch Hope; alt., 3040 ft.

Ben Horn, or **Ben-nan-Corn,** mt., SE. Sutherlandshire, 4 m. NW. of Golspie; alt., 1706 ft.

Ben Howth. See HOWTH.

Ben Hutig, or **Thutaig,** hill, N. Sutherlandshire, 5½ m. NW. of Tongue; alt., 1340 ft.

Ben Hynish, the highest hill in Tiree isl., Argyllshire; alt., 460 ft.

Beniarth, pl., NW. Denbighshire, 3 m. SW. of Abergele.

Ben Ime, mt., E. Argyllshire, Cowal dist., at head of Loch Long; alt., 3318 ft.

Beningbrough, par. and seat with ry. sta., N. E. R.; N. R. Yorkshire, 5½ m. NW. of York; 1093 ac., pop. 74.

Benington, par., S. Lincolnshire, on r. Wash, 5 m. NE. of Boston; 2477 ac., pop. 475; P.O.

Benjie Tor, summit in Dartmoor Forest, Devon, 5 m. NW. of Ashburton.

Ben Killilan, mt., SW. Ross and Cromarty, 7 m. NE. of head of Loch Duich; alt., 2466 ft.

Ben Kilian, or **Ceillein,** mt., Argyllshire, 8 m. SE. of Ballachulish; alt., 2807 ft.

Ben Kilbreck. See BEN CILBRECK.

Ben Lair, or **Larig,** mt., W. Ross and Cromarty, on N. side of Loch Maree; alt., 2817 ft.

Ben Laoigh. See BEN LUI.

Ben Lawers, mt., mid. Perthshire, on N. side of Loch Tay; alt., 3984 ft. (or 4004 ft., including a cairn).

Ben Ledi, mt., SW. Perthshire, on W. side of Loch Lubnaig; alt., 2875 ft.

Ben Lee, mt., Inverness-shire, Isle of Skye, 6 m. SE. of Portree; alt., 1456 ft.

Ben Leoid, mt., Sutherlandshire, 4 m. SW. of head of Loch More; alt., 2597 ft.

Benlettery, a summit of the Twelve Pins, W. co. Galway; alt., 1904 ft.

Benlevagh, or **Benlevy,** mt., co. Galway, 10 m. SW. of Ballinrobe; alt., 1370 ft.

Benleven, peninsula, W. Dumbartonshire, between Loch Lomond and the Gareloch and Loch Long.

Ben Liath Mhor. mt., Ross and Cromarty, E. of Loch Torridon; alt., 3034 ft.—**2. Ben Liath Mhor,** mt., Ross and Cromarty, NE. of Loch Fannich; alt., 2464 ft.

Ben Liughach, or **Liathack,** mt., W. Ross and Cromarty, on N. side of Upper Loch Torridon; alt., 3456 ft.

Ben Lochain, mt., Argyllshire, 5 m. N. of Lochgoilhead; alt., 2955 ft.

Ben Lochain, mt., SE. Argyllshire, Cowal dist., 2½ m. S. of Lochgoilhead; alt., 2306 ft.

Ben Lochan, hill, Ross and Cromarty, 3½ m. SW. of Tain; alt., 721 ft.

Ben Lomond, mt., NW. Stirlingshire, on E. side of Loch Lomond; alt., 3192 ft.

Ben Loyal, or **Laoghal,** mt., N. Sutherlandshire, on W. side of Loch Loyal; alt., 2504 ft.

Ben Lui, or **Laoigh,** mt., on borders of Perthshire and Argyllshire, 7 m. E. of Dalmally; alt., 3708 ft.

Ben Lundie, hill, SE. Sutherlandshire; alt., 1464 ft.

Ben Macdhui, mt., SW. Aberdeenshire, forming one of the Cairngorm group; alt., 4296 ft. Next to Ben Nevis it is the highest mt. in Great Britain.

Ben Mhanarch, mt., Dumbartonshire, 3 m. NE. of Garelochhead; alt., 2328 ft.

Ben Mheadoin, a peak of the Cairngorm mts., S. Banffshire, Kirkmichael par.; alt., 3883 ft.

Ben Mhic-Mhonaidh, mt., Argyllshire, 5 m. NE. of Dalmally; alt., 2602 ft.

Ben Mholach, mt., NW. Perthshire; alt., 2758 ft.

Ben More,—mt., SW. Perthshire, Killin par., 10 m. W. of Lochearnhead; alt., 3843 ft.—**2. Ben More,** SW. Sutherlandshire, Assynt par.; alt., 3273 ft.—**3. Ben More,** mt. and deer forest, W. Argyllshire, on Mull isl.; alt., 3169 ft.; is the highest mt. on the isl.—**4. Ben More,** mt., SE. Argyllshire, Cowal dist., on W. side of Loch Eck; alt., 2433 ft. **B. M. House** is situated 4 m. SE. of the mountain's summit.—**5. Ben More,** or **Allival,** mt., Argyll-

shire, Rum isl., 3 m. S. of Seresort loch; alt., 2365 ft.—**6. Ben More,** mt., Outer Hebrides, S. Uist isl., on N. shore of Loch Eynort; alt., 2035 ft.—**7. Ben More,** mt., Ross and Cromarty, in Lewis isl., Outer Hebrides, 19 m. SW. of Stornoway; alt., 1874 ft.

Benmore, mt., N. co. Mayo, 8 m. SW. of Ballycastle; alt. 1155 ft.

Ben More Colgach, mt., Cromartyshire, N. side of Loch Broom; alt., 2438 ft.

Benmore Head, or **Fair Head.**—N. co. Antrim, 4 m. NE. of Ballycastle; alt., 636 ft. Here are iron mines.

Benmorven, distillery, N. Caithness-shire, at Halkirk.

Ben-na-Caillich, 2 mts., SE. of Skye isl., the first 2¼ m. W. of Broadford; alt., 2403 ft.; the other 2 m. N. of Kyle Rhea, alt., 2396 ft.

Bennachie, group of hills, Aberdeenshire, 6 m. NE. of Alford; highest point, 1698 ft.; remains of earthworks.

Bennachran, loch (1½ m. long by 1 m. broad), S. Ross and Cromarty, 17 m. W. of Muir of Ord.

Ben-na-Lap, mt., S. Inverness-shire, E. of Loch Treig; alt., 3066 ft.

Ben-nan-Aighean, mt., Argyllshire, Ardchattan par.; alt., 3141 ft.

Bennan Head, Buteshire, S. point of Arran isl.

Bennan Hill, mid. Ayrshire, 1 m. S. of Straiton; alt., 929 ft.

Bennane Head, on S. coast of Ayrshire, 10 m. S. of Girvan.

Bennebeola, Twelve Pins of, mt. group, NW. co. Galway; chief summit, Benbaun, 2395 ft. high.

Bennekerry, pl., in co. and 4 m. SE. of Carlow; P.O.

Bennerton, ham., SW. Cornwall, 3 m. W. of Crowan.

Bennetland, ham., E. R. Yorkshire, 5 m. NE. of Howden.

Bennet's Burn. Also called **Broxburn:** which see.

Bennettsbridge, vil. with ry. sta., G. S. & W. R., in co. and 6 m. S. of Kilkenny, on r. Nore; pop. 136; P.O., T.O.

Bennett's End, pl., S. Shropshire, 3¼ m. SE. of Ludlow.

Bennett's Houses, ham., E. Flintshire, near Hawarden.

Ben Nevis, the highest mt. in Great Britain, SW. Inverness-shire, immediately SE. of Loch Eil, at Fort-William; alt., 4406 ft. It has a circumference of over 24 m. at the base. Precipices of great height are on its N. side, and in some of the fissures the snow remains unmelted even in the warmest summer. An observatory of the Scottish Meteorological Society was erected on its summit in 1883, and is connected by wire with Fort-William.—**2. Ben Nevis,** distillery, SW. Inverness-shire, N. of Fort-William.

Ben Newe, hill, W. Aberdeensh., nr. Glenbucket; alt., 1750 ft.

Bennie, rivulet, Inverness-shire, forms, with the Luinach, the Druie, a tributary of the Spey, into which it falls near Aviemore.

Benniguinea, mt., Kirkcudbright, 5 m. W. of New Galloway; alt., 1270 ft.

Benningholme and Grange, par., E. R. Yorkshire, 7 m. SE. of Beverley; 1506 ac., pop. 107.

Bennington.—par. and vil., N. Herts, 5 m. SE. of Stevenage; 3060 ac., pop. 522; P.O., T.O.—**2. Bennington,** Lincolnshire. See BENINGTON.

Bennington Grange, par., S. Lincolnshire, 8 m. NW. of Grantham; 281 ac., pop. 9.

Bennington, Long, par. and vil., S. Lincolnshire, on r. Witham, 8 m. NW. of Grantham; 4333 ac., pop. 737.

Benniworth, par., mid. Lincolnshire, on the Wolds, 5½ m. NE. of Wragby; 3024 ac., pop. 296; P.O..

Bennochie, mt., Aberdeenshire, on N. side of the Don valley, near Alford; alt., 1698 ft.; extensively quarried.

Ben Odhar, mt., on borders of Perthshire and Argyllshire, 2½ m. N. of Tyndrum sta.; alt., 2948 ft.

Ben Oir, one of the Paps of Jura, Jura isl., Argyllshire; alt., 2571 ft.

Benone, pl., co. Londonderry, 4 m. from Magilligan.

Ben Pharlagain, mt., NW. Perthshire, 2¾ m. W. of the head of Loch Ericht; alt., 2836 ft.

Benquhat, vil., SE. Ayrshire, near Dalmellington; pop. 555.

Ben Ratha, hill with curious cave, NW. Caithness-shire, 2½ m. SW. of Reay; alt., 795 ft.

Ben Reoch, mt., Dumbartonshire, 1½ m. SE. of Arrochar, between Lochs Lomond and Long; alt., 2168 ft.

Ben Resipol, mt., NW. Argyllshire, on N. side of Loch Sunart; alt., 2774 ft.

Ben Rhydding, vil. and hydropathic establishment, with ry. stas., M. & N. E. Rys.; W. R. Yorkshire, 5 m. W. of Otley and 12½ m. NW. of Leeds; P.O., T.O. The hydropathic is 1½ m. E. of vil., is 500 ft. above sea level, and is surrounded by beautiful grounds.

Benridge.—par., N. Northumberland, 2 m. NW. of Morpeth; 1091 ac., pop. 56.—**2. Benridge,** ham., S. Northumberland, 6½ m. SW. of Morpeth.

Benrig, seat, Roxburghshire; post-town, St. Boswells.

Benrinnes, distillery, Banffshire, 2½ m. S. of Aberlour ry. sta. and 2½ m. N. of Ben Rinnes.

Ben Rinnes, mt., mid. W. Banffshire; alt., 2755 ft.

Ben Ruadh, mt., E. Argyllshire, Cowal dist.; alt., 2178 ft.

Ben Ruisg, hill, Dumbartonshire, 2½ m. SW. of Luss; alt., 1939 ft.

Ben Scrial, mt., W. Inverness-shire, on N. side of Loch Hourn; alt., 3196 ft.

Ben Sgullaird, mt., Argyllshire, near head of Loch Creran; alt., 3058 ft.

Benshalag, Little, 3 small lochs, Elginshire, on the borders of Dallas and Knockando pars.

Ben Shalloch, hill, Argyllshire, Ardnamurchan dist.; alt., 1124 ft.

Bensham, dist. with ry. sta., N. E. R., N. Durham, 1 m. S. of Gateshead; P.O.

Ben Shianta, one of the summits of the Paps of Jura, Argyllshire; alt., 2477 ft.

Bensley, vil., Ayrshire, 3 m. from Kilwinning.

Ben Slioch, mt., W. Ross and Cromarty, on N. side of Loch Maree; alt., 3217 ft.

Ben Smeorale, mt., E. Sutherlandshire, 5¾ m. NW. of Brora; alt., 1592 ft.

Benson, or **Bensington,** par. and vil., SE. Oxfordshire, with lock on r. Thames, 1¾ m. NE. of Wallingford; 2921 ac., pop. 965; P.O., T.O.

Benson Knot, hill, Westmorland, 2 m. NE. of Kendal; alt., 1035 ft.

Ben Sponnaidh, mt., NW. Sutherlandshire, on W. side of Loch Erriboll; alt., 2537 ft.

Ben Stack, conical mt., W. Sutherlandshire, Eddrachillis par., on W. side of Loch Stack; alt., 2367 ft.

Ben Starav, mt., Argyllshire, on NE. shore of Loch Etive, 12 m. NW. of Dalmally; alt., 3541 ft.

Ben Stomino, hill, Sutherlandshire, 5½ m. SE. of Tongue; alt., 1728 ft.

Benston, pl. with limeworks, Ayrshire, 3 m. NW. of New Cumnock. Limestone is quarried in the neighbourhood.

Ben Strome, hill, W. Sutherlandshire, 9 m. SE. of Scourie.

Bent, pl., Lanarkshire, 2¼ m. NE. of Leshmahagow.

Ben Talloch, mt., Argyllshire, Mull isl., 6 m. SE. of Salen; alt., 2496 ft.; is a landmark known to sailors as the "Sugarloaf."

Ben Tarsuinn, mt., Buteshire, Arran isl.; alt., 2706 ft.

Bentfield, ham., W. Essex, 3 m. NE. of Bishop Stortford.

Benthall, par., S. Shropshire, in mun. bor. of Wenlock, near r. Severn; 843 ac., pop. 387; has potteries.

Bentham.—par. and market town with ry. sta., M. R.; N. div. W. R. Yorkshire, 14¾ m. NW. of Hellifield; 7724 ac., pop. 2390; P.O., T.O.; has mfrs. of linen.—**2. Bentham,** ham., in co. and 4½ m. E. of Gloucester.

Ben Tharsuinn.—mt., Ross and Cromarty, NE. of Loch Maree; alt., 2750 ft.—**2. Ben Tharsuinn,** mt., Dumbartonshire, between Loch Lomond and Loch Long; alt., 2149 ft.

Ben Tigh, or **Ben Tee,** mt., SW. Inverness-shire, NW. of Loch Lochy; alt., 2956 ft.

Ben Tirran, mt., N. Forfarshire, 13 m. N. of Kirriemuir; alt., 2860 ft.

Bentlawnt, ham., W. Shropshire, 5 m. SW. of Minsterley; P.O., called **Bent Lont.**

Bentley.—par. with ry. sta., L. & S. W. R., N. Hants, 4¾ m. NE. of Alton; 2299 ac., pop. 645; P.O.—**2. Bentley,** par., W. Staffordshire, 2 m. NW. of Walsall; 1448 ac., pop. 357; collieries and ironworks.—**3. Bentley,** par. with ry. sta., G. E. R., E. Suffolk, 5½ m. S. of Ipswich; 2875 ac., pop. 451; P.O.—**4. Bentley,** par., N. Warwickshire, 3 m. SW. of Atherstone; 1967 ac., pop. 264.—**5. Bentley,** ham., E. R. Yorkshire, 2 m. SW. of Beverley.—**6. Bentley,** vil., S. div. W. R. Yorkshire, 2 m. N. of Doncaster; P.O., called **Bentley Road.** See B. WITH ARKSEY. **7. Bentley,** ham., S. Shropshire, 1 m. NE. of Bridgnorth.

Bentley, Fenny. See FENNY BENTLEY.

Bentley Grange, ham., S. div. W. R. Yorkshire, 6½ m. SE. of Huddersfield.

Bentley, Great, par. and vil., NE. Essex, 8 m. SE. of Colchester; 3236 ac., pop. 1156; P.O.

Bentley, Little, par. and seat, NE. Essex, 7½ m. E. of Colchester; 2094 ac., pop. 291.

Bentley Pauncefoot, par., E. Worcestershire, 3½ m. SE. of Bromsgrove; 1688 ac., pop. 263. **B. Manor** is in the vicinity.

Bentley Priory, seat, Middlesex, 3 m. NW. of Edgware. Queen Adelaide died here in 1849.

Bentley with Arksey, par., S. div. W. R. Yorkshire, on r. Don, 2 m. N. of Doncaster; 5128 ac., pop. 2403.

Benton, ry. sta., N. E. R., Northumberland, 4 m. NE. of Newcastle-on-Tyne. **B. Park** is in the vicinity.

Benton Castle, ancient fortress, on Milford Haven, in co. and 3 m. NE. of Pembroke.

Benton, Little, ham., S. Northumberland, ½ m. S. of Longbenton.

Benton, Long. See LONGBENTON.

Bentpath, ham., Dumfriesshire, 6 m. NW. of Langholm; P.O., T.O.

Ben Trilleachan, mt., Argyllshire, in Lorne dist., head of Loch Etive; alt., 2752 ft.

Bents.—vil. with ry. sta., N. B. R., S. Linlithgowshire, 5 m. S. of Bathgate by rail.—**2. Bents,** stream, mid. Aberdeenshire, flowing 4½ m. N. to the Don.

Bent's Green, ham., S. div. W. R. Yorks, 2 m. SW. Sheffield.

Ben Tue, mt., Inverness, 2½ m. W. of Laggan; 2956 ft.

Ben Tuire, hill, Argyllshire, in Kintyre, 10 m. NE. of Campbeltown; alt., 1491 ft.

Ben Tulachan, mt., SW. Perthshire, 4½ m. NE. of head of Loch Katrine; alt., 3009 ft.

Bentwitchen, ham., N. Devon, 4 m. N. of N. Molton.

Bentworth, par., vil., and seat, with ry. sta. (**Bentworth and Lasham**), L. & SW. R., NE. Hants, 5 m. NW. of Alton; 3763 ac., pop. 571; P.O., T.O.

Benty Grange, vil., Derbyshire, 5½ m. SW. of Bakewell.

Ben Uaig, hill, Argyllshire, Mull isl., 3 m. SE. of Salen; alt., 1320 ft.

Ben Uary, mt., Sutherlandshire, 6½ m. W. of Helmsdale; alt., 2046 ft.

Ben Udlaidh, mt., Argyllsh., NE. of Dalmally; alt., 2529 ft.

Ben Udlaman, mt., Perthshire, on E. of Loch Ericht and 4 m. W. of Dalnaspidal sta.; alt., 3306 ft.

Ben Ule, mt., Sutherlandshire, NE. of Loch Assynt; alt., 2384 ft.

Ben Ushinish, hill peak, Ross and Cromarty, E. of Lewis isl.; alt., 1000 ft.

Ben Vaddu, mt., N. Sutherlandshire, 13 m. SW. of Strathy.

Ben Valla, hill, mid. Peeblesshire, 2½ m. NW. of Stobo Castle; alt., 1764 ft.

Ben Vane.—mt., on NW. border of Dumbartonshire, Arrochar par., 4 m. N. of Loch Long; alt., 3004 ft.—**2. Ben Vane,** mt., Perthshire, W. of Loch Lubnaig; alt., 2685 ft.

Ben Vannoch, mt., W. Perthshire, head of Glen Lyon; alt., 3125 ft.

Benvarden, seat, co. Antrim, 4 m. N. of Ballymoney.

Ben Varen, mt. ridge, Buteshire, in NW. of Arran isl.; alt., 2345 ft.

Ben Veallich, mt., Sutherlandshire, 4 m. W. of Helmsdale; alt., 1940 ft.

Ben Veedan, or **Beinn Fhada,** mt., W. Argyllshire, Ardchattan and Lismore pars., 6 m. ESE. of Ballachulish; alt., 3766 ft.

Ben Venue, mt., SW. Perthshire, on S. side of Loch Katrine and 10 m. SW. of Callander; alt., 2393 ft.

Benvie, vil., SW. Forfarshire, 4½ m. NW. of Dundee.

Ben Vigory, lofty hill, Argyllshire, E. side of Islay isl.

Ben Vorlich.—mt., N. Dumbartonshire, on W. side of Loch Lomond; alt., 3092 ft.—**2. Ben Vorlich,** mt., S. Perthshire, on S. side of Loch Earn; alt., 3224 ft.

Ben Vrackie, mt., N. Perthshire, on E. side of the Pass of Killiecrankie, near Blair-Atholl; alt., 2757 ft.

Ben Vraick, hill, Stirlingshire, 6½ m. NW. of Drymen; alt., 1922 ft.

Ben Vriack, or **Ben Bhreac,** mt., Dumbartonshire, 1¼ m. SW. of Firkin Point, Loch Lomond; alt., 2233 ft.

Benwee Head, the most N. point of co. Mayo. **B. Hill** has an alt. of 2239 ft.

Benwell and Fenham, urb. dist., par. (**Benwell**), and seat, S. Northumberland, on r. Tyne, 2 m. W. of Newcastle-upon-Tyne; urb. dist. (containing also **Fenham** par.), 1739 ac., pop. 18,316; par., 1305 ac., pop. 18,158; extensive collieries.

Benwick, par., N. Cambridgeshire, in Isle of Ely, 6 m. SW. of March; 3208 ac., pop. 747; P.O., T.O.

Ben Wyvis, mt. and deer forest (24,000 ac.), Ross and Cromarty, 8 m. NW. of Dingwall; alt., 3429 ft.

Benyellary, mt., Kirkcudbright, 8 m. N. of Newton Stewart; alt., 2360 ft.

Ben Nevenagh. See BINEVENAGH.

Ben-y-Gloe, mt., Perthshire, E. side of Glen Tilt, 8 m. NE. of Blair-Atholl; alt., 3671 ft.

Ben-y-Hone. See BEN CHONZIE.

Benbridge, pl., S. Shropshire, 4½ m. SE. of Bridgnorth.

Beoch, ruins of a castle, in co. and 5 m. SW. of Ayr.—**2. Beoch,** burn, NW. Wigtownshire; flows into Loch Ryan, 3 m. NE. of Stranraer.

Beoley, par., E. Worcestershire, on verge of co., 2½ m. NE. of Redditch; 4716 ac., pop. 565.

Beoraig, loch (2½ m. long), Argyllshire, in Glenmeoble, Ardnamurchan par; depth, 159 ft.

Beoster, vil., Bressay isl., Shetland.

Bepton, par., W. Sussex, 2½ m. SW. of Midhurst; 191. ac., pop. 238.

Beragh, vil. with ry. sta., G. N. I. R., mid. co. Tyrone, 7¼ m. SE. of Omagh; P.O., T.O. Market day, *Wednesday.*

Berboth, seat, Ayrshire, 2¼ m. SW. of Dalmellington.

Berden, or **Berdon,** par., vil., and seat, W. Essex, 6 m. NW. of Bishop Stortford; 1800 ac., pop. 286; P.O.

Bere, ham., E. Devon, 3 m. N. of Broadclyst.

Berea, pl., Pembrokeshire, 4 m. NE. of St. Davids; P.O.

Bere Alston, small town with ry. sta., L. & SW. R., S. Devon, on r. Tamar, 13¾ m. NW. of Plymouth; P.O., T.O.

Berechurch, vil. and seat, NE. Essex, in bor. and 2 m. SW. of Colchester.

Bereen Corrough, mt. range, mid. co. Mayo.

Bere Ferrers, par. with ry. sta., L. & SW. R., Devon, on r. Tavy, 11 m. NW. of Plymouth; 6195 ac., pop. 1555; P.O.

Bere Forest, ancient royal hunting-ground, on SE. border of Hants, 4½ m. NW. of Havant.

Beregonium, or **Selma,** vitrified fort, NW. Argyllshire, on N. side of entrance of Loch Etive; its Gaelic name is Dunmaesniochan.

Berehaven, the channel between Bere isl. and the mainland, SW. co. Cork; it forms an almost natural land-locked harbour. Channel fleet visits annually.

Bere Island (6½ m. by 1½ m.), SW. co. Cork, on N. side of Bantry Bay, 4 m. S. of Castletown Berehaven; 4,[illegible] ac., pop. 667; P.O. The isl. is hilly, and abounds in slate. It was fortified in 1796, after the French landed in the bay.

Bereleigh House, seat, Hants, 4¾ m. W. of Petersfield.

Berepper, ham., W. Cornwall, 1½ m. N. of Gunwallee.

Bere Regis, par. and ancient town, S. Dorset, 10 m. ENE. of Dorchester; 8313 ac., pop. 1014; P.O., T.O. It dates from the time of the Romans, and was a residence of Queen Elfrida and King John, and the birthplace of Cardinal Morton and Turberville, bishop of Exeter from 1555–1559.

Beresford Hall, ruined seat, on NE. border of Staffordshire, 4½ m. SE. of Longnor; once the residence of Charles Cotton (1630–1681), poet, and a resort of Izaak Walton (1593–1683).

Bere Town, ham., SW. Devon, on r. Tavy, ½ m. E. of Bere Ferrers sta.

Bergh Apton. See BURGH APTON.

Berghill, Upper and **Lower,** 2 hams., N. Shropshire, 4½ m. E. of Oswestry.

Bergholt, East, par. and vil., E. Suffolk, on r. Stour, 9 m. SW. of Ipswich; 3140 ac., pop. 1367; P.O.; the birthplace of Constable, the painter (1776–1837).

Bergholt Road, NE. Essex, 1 m. from Colchester; P.O.

Bergholt, West, par. and vil., NE. Essex, on r. Colne, 4 m. NW. of Colchester; 2287 ac., pop. 1050; P.O.

Berhon Tower, or **Burhon,** uninhabited isl., Channel Islands, 1½ m. NW. of Alderney.

Beriden, affl. of r. Yare, S. Norfolk, near Norwich, rising near New Buckenham, 12 m. long.

Berkeley, par. and market town with ry. sta., M. & G. W. J. R., W. Gloucestershire, on r. Avon, ⅞ m. S. of its sta. and 24 m. N. of Bristol by rail; par., 57 ac., pop. 774; P.O., T.O. Market day, *Wednesday.* B. was the birthplace of Dr. Jenner (1749–1823), who introduced vaccination. To the SE. is **B. Castle,** a baronial fortress, in which King Edward II. was murdered, 1327.

Berkeley and Gloucester Canal, W. Gloucestershire, from r. Severn to Gloucester, 16½ m. long, navigable for vessels of 500 tons; meets the Severn at Sharpness.

Berkeley Road, junc. sta., M. & G. W. J. R., W. Gloucestershire, 2 m. E. of Berkeley.

Berkeley, Vale of, W. Gloucestershire, rich strip of pasture land, 23 m. long and 4 m. broad, noted for its dairies and cheese (the "Single Glo'ster").

Berkhampstead, Great, or **Berkhamsted,** urb. dist., par., and market town, with ry. sta., L. & NW. R., W. Herts, 28 m. NW. of London, on the Grand Junction Canal; urb. dist. and par., 1099 ac., pop. 5140; P.O., T.O. Market day, *Saturday.* It has a trade in coal, timber, and malt, and mfrs. of chemicals, straw-plait, brushes, and fancy wooden wares. B. was the birthplace of Cowper, the poet (1731–1800).

Berkhampstead, Little, or **Berkhamsted,** par. and vil., in SE. of co. and 4½ m. SW. of Hertford; 1694 ac.; pop. 420; birthplace of Bishop Ken (1637–1711).

Berkley, par., small vil., and seat, E. Somerset, 2 m. NE. of Frome; 1981 ac., pop. 355.

Berkshire, one of the inland cos. of England, lying between Hants and the r. Thames, bounded on the N. by Gloucestershire, Oxfordshire, and Bucks, E. by Surrey, S. by Hampshire, and W. by Wilts; greatest length, E. and W., 53 m.; greatest breadth, N. and S., 30 m.; area, admin. co. with co. bor. of Reading, 462,367 ac., pop. 252,571. It is intersected in a westerly direction by a line of chalk hills, a continuation of the Chilterns, the highest elevation being White Horse Hill; alt., 893 ft. N. of this is the White Horse Vale (so called from the figure of a horse cut out on the hill-side), and to the S. lies the Vale of Kennet, watered by the Kennet stream. These tracts are well cultivated, and produce good crops of grain, &c., especially in the Vale of the White Horse. Dairy farms and commons abound; much of the surface is under woods, chiefly of oak and beech. Windsor Forest, now almost entirely disafforested, lies in the E. (For agricultural statistics, see APPENDIX.) The Thames flows along the entire N. boundary (100 m. in extent); its tributaries are the Kennet, Lambourn, Ock, Loddon. The chief mfrs. are agricultural implements, malt, and whiting, with a large biscuit factory at Reading. The G. W. R., L. & N. W. R., and G. C. R., the Thames, and 2 canals are the chief means of transit. The co. contains 197 pars. (3 in the co. bor.), the parl. and mun. bors. of Reading (1 member), and New Windsor (1 member), the mun. bors. of Abingdon, Maidenhead, Newbury, Wallingford, and Wokingham. It is entirely in the diocese of Oxford. For parl. purposes it is divided into 3 divs., viz., Northern or Abingdon, Southern or Newbury, and Eastern or Wokingham, 1 member for each div.

Berkswell, par., vil., and seat, with ry. sta., L. & N. W. R., N. Warwickshire, 6 m. W. of Coventry; 6169 ac., pop. 1519; P.O.

Bermess, vil., Inverness-shire, Skye; post-town, Portree.

Bermondsey, met. bor. and par. with ry. stas. (**S. Bermondsey**), L. B. & S. C. R., and (**Spa Road**) SE. & C. R., co. London, containing also Horsleydown, Rotherhithe, and St. Olave, and St. Thomas, Southwark, pars.—met. bor., 1500 ac., pop. 130,760; par., 626 ac., pop. 82,483; extensive wool stores, tanneries, and wharves.

Berne, locality, W. Dorset, 4½ m. NW. of Bridport.

Bernera.—isl. and *q.s.* par., Inverness-sh., Outer Hebrides, 1 m. N. of N. Uist; pop. 524; P.O.—**2. Bernera,** isl., Inverness-shire, at S. extremity of Outer Hebrides, 14 m. SSW. of Barra; pop. 17; here is **Barra Head Lighthouse**; alt., 683 ft., with flash light visible 33 m.

Bernera Barracks, military ruins, W. Inverness-shire, near Glenelg vil.

Bernera, Great, and **Little,** 2 isl., Ross and Cromarty, off NW. side of Lewis isl., between Lochs Roag and Bernera. G. B. is 5½ m. by 3½ m., and on its shores are some interesting stone circles. L. B. is a small isl. to the W. of G. B.; pop. 580; P.O.

Bernera Roding, par., NW. Essex, 6 m. NE. of Ongar ry. sta.; 1073 ac., pop. 77.

Berney Arms, ry. sta., G. E. R., Norfolk, 4½ m. SW. of Great Yarmouth.

Bernisdale, ham., Inverness-shire, Isle of Skye, 3 m. E. of Edinbain; P.O.

Berrach, ham., SE. Carmarthenshire, 2 m. SW. of Llandilo.

Berrick Prior, pl., S. Oxfordshire, 4 m. N. of Wallingford.

Berrick Salome, par. and vil., SE. Oxfordshire, 4 m. NE. of Wallingford; 603 ac., pop. 103; P.O.

Berridale, stream, Hoy isl., Orkney.

Berriedale, *q.s.* par. and vil., SE. Caithness-shire, at mouth of rs, Berridale and Langwall, 9½ m. NE. of Helmsdale; par., pop. 997; P.O., T.O.

Berriedale Water, r., SE. Caithness-shire, flowing 16 m. E. and SE. to the Moray Firth at Berriedale vil.; contains salmon, grilse, and small trout.

Berrier and Murrah, par., E. Cumberland, 8 m. W. of Penrith; 2554 ac., pop. 87.

Berriew, par. and vil., in E. of co. and 3½ m. NW. of Montgomery; 11,290 ac., pop. 1535; P.O., T.O.

Berring, mid. co. Cork, 5 m. NE. of Coachford; P.O.

Berrington.—par. and vil. with ry. sta., G. W. R., mid. Shropshire, on r. Severn, 4½ m. SE. of Shrewsbury; 4374 ac., pop. 928; P.O.—**2. Berrington,** ham., E. Gloucestershire, adjoining Chipping Campden.—**3. Berrington,** ham., N. Northumberland, 5½ m. S. of Berwick-on-Tweed.

Berrington and Eye, ry. sta. on L. & NW. & G. W. Rys., Herefordshire, 3¼ m. N. of Leominster; the seat of **B. Park** is adjacent.

Berrington Heath, ham., NW. Worcestershire, 2 m. SW. of Tenbury.

Berrister Lane, pl., E. Derbyshire, 2 m. from S. Normanton; P.O.

Berron, ham., in N. of co. and 5½ m. NW. of Denbigh.

Berrow.—par. and vil., N. Somerset, on Bristol Channel, 9½ m. SW. of Axbridge; 2221 ac., pop. 476; P.O.—**2. Berrow,** par. and vil. W. Worcestershire, 8 m. W. of Tewkesbury; 2207 ac., pop. 314; P.O., T.O.

Berrow Flats, extent of sand, in Bridgwater Bay, W. coast of Somerset, 6 m. long; dry at low water.

Berrow Green, ham., W. Worcestersh., 1 m. S. of Martley.

Berry Brow, vil. with ry. sta., L. & Y. R.; S. div. W. R. Yorkshire, 2 m. SE. of Huddersfield; P.O.

Berry Edge, ham., NW. Durham, ½ m. E. of Leadgate.

Berry Green, ham., E. Hertfordshire, 2 m. W. of Bishop Stortford.

Berry Head, headland, E. Devon, S. side of Tor Bay; traces of Roman camp, and ruins of two military stations.

Berry Head, rocky prom., Orkney, at S. extremity of Walls; alt., 595 ft.

Berry Hill, seat, Notts; post-town, Nottingham.

Berryhill.—pl., Lanarkshire, near Coltness.—**2. Berryhill,** seat, Aberdeenshire, 2½ m. W. of Peterhead.—**3. Berryhill,** estate, Stirlingshire, 1¾ m. NE. of Kilsyth.

Berryhillock, vil., N. Banffshire, 4¼ m. S. of Cullen.

Berrylands, sub. of Kingston-upon-Thames, Surrey; P.O.

Berrynarbor, coast par. and vil., N. Devon, 2½ m. E. of Ilfracombe; 4980 ac., pop. 589; P.O., T.O.

Berry Pomeroy, par. and vil., S. Devon, 1¾ m. NE. of Totnes; 4236 ac., pop. 4231; P.O., called **Bridgetown. B. P. Castle** (13th century) stands on a rock near the vil.

Berry Tower, remains of an old chapel, Cornwall, 1 m. NW. of Bodmin.

Bersham, par. and vil., in co. and 2 m. SW. of Denbigh; 1985 ac., pop. 5787; P.O.; has iron and coal mines and a paper mill.

Berstead. See BEARSTED.

Bersted, North, pl., SW. Sussex, near Bognor.

Bersted, par. and vil., SW. Sussex; 1868 ac., pop. 382; church has a buttressed tower and the tomb of Sir R. Hotham, the founder of Bognor.

Berthengam, ham., Flintsh., 5 m. WNW. of Holywell; P.O.

Berthllwyd, ham., mid. Carmarthenshire, 3 m. W. of Llandilo.

Bervie, r., Kincardineshire, flowing 19¼ m. S. and SE. to the N. Sea; contains trout and some salmon.

Bervie, or **Inverbervie,** par., parl. and royal burgh, market town, and seaport, with ry. sta., N. B. R., SE. Kincardineshire, 13 m. NE. of Montrose by rail—par., 2332 ac., pop. 2523; parl. burgh, pop. 1207; royal burgh, pop. 2523; P.O., T.O. Market day, *Wednesday*. It has mfrs. of flax, tow, woollens, cloth, and chemicals. The burgh unites with Arbroath, Brechin, Forfar, and Montrose in returning 1 member to Parliament.

Bervie Brow, headland, Kincardineshire, ¾ m. NE. of Bervie; alt., 451 ft.

Berwick.—par. and vil. with ry. sta., L. B. & S. C. R., SE. Sussex, 7½ m. SE. of Lewes; 1104 ac., pop. 174; P.O.—**2. Berwick,** pl. and seat, N. Shropshire, on r. Severn, 3¼ m. SE. of Shrewsbury; P.O.—**3. Berwick,** ham. and seat, W. Essex, 4 m. SSE. of Romford.—**4. Berwick,** vil., SW. Dorset, 4½ m. SE. of Bridport.—**5. Berwick,** ham., S. Carmarthenshire, near Llanelly.

Berwick Bassett, par., N. Wilts, 6½ m. NW. of Marlborough; 1391 ac., pop. 108; P.O.

Berwick, Great, ham., N. Shropshire, 2 m. NW. of Shrewsbury.

Berwick Hill, par., S. Northumberland, 6½ m. SW. of Morpeth; 1776 ac., pop. 73.

Berwick, North. See NORTH BERWICK.

Berwickshire, a maritime co. in the extreme SE. of Scotland, extending in extreme breadth about 20 m. between Haddingtonshire and the English border, and in extreme length about 33 miles between Roxburghshire and the North Sea; coast-line about 20 m.; area, 457.2 sq. m., or 292,577 ac.; pop. civ. co., 30,824 or 67 persons to each sq. m.; pop. admin. co., 30,069. Limestone, sandstone, coal, and copper occur, with traces of quicksilver. The coast is high and rocky, and the few but important fishing harbs. are much exposed. St. Abb's Head is the main projection. Eyemouth and St. Abb's are the principal harbs. The Lammermuir Hills, to the average breadth

of 7 m., occupy all the N.; a bleak and mostly moorland tract of 5 m. in breadth, but somewhat diversified towards the E., succeeds; and the luxuriant and fertile district, called the Merse, slopes from this to the banks of the Tweed. The district of Lauderdale, on the W., is chiefly upland. The Tweed traces about half of the S. boundary, and receives the Leader, Eden, Leet, and the Whiteadder (with its affl. the Blackadder). The r. Eye enters the North Sea at Eyemouth. The lands on Tweedside are in a very high state of cultivation; the rest of the co. is chiefly pastoral. (For agricultural statistics, see APPENDIX). The fisheries, both on the coast and in the Tweed, are among the most important in Scotland. There are mfrs. of paper, woollens, blanketings, linen, &c. Many places in the co. have been closely associated with stirring events in Scottish history, and there are many remains of ancient castles and strongholds full of interest to the antiquarian. The co. comprises 32 pars., and the police burghs of Coldstream, Duns, Eyemouth, and Lauder. It returns 1 member to Parliament.

Berwick St. James, par., S. Wilts, 5½ m. SW. of Amesbury; 2497 ac., pop. 176; P.O.

Berwick St. John, par., S. Wilts, 5½ m. SE. of Shaftesbury; 4569 ac., pop. 352; P.O. **Winklebury Camp,** an entrenchment of 12½ ac., surrounded by a ditch and a rampart 39 ft. high, is on a ridge to SW.

Berwick St. Leonard, par., S. Wilts, 1 m. E. of Hindon; 1144 ac., pop. 54.

Berwick upon Tweed, mun. bor., par., and seaport town, with ry. sta., N. B. & N. E. Rys., Northumberland, 57½ m. ESE. of Edinburgh, 67 m. NW. of Newcastle-on-Tyne, and 336¾ m. from London by rail—mun. bor. (containing also Tweedmouth par.), 6396 ac., pop. 13,437; par., 5234 ac., pop. 8277. Market day, *Saturday*. The town is situated on the N. side of the mouth of the r. Tweed, here crossed by a magnificent ry. viaduct of 28 arches (alt., 138 ft.), and by a narrow old stone bridge of 15 arches which connect it with Tweedmouth and Spittal. The fisheries are very important; the exports include wool, whisky, grain, coal, salmon, herrings, &c.; timber is imported. (For shipping statistics, see APPENDIX.) There is a lighthouse on the pier head with 2 fixed lights seen at distances of 8 and 12 miles; there is also a coastguard sta., harbour, and dock, the latter constructed at a cost of £50,000. Shipbuilding is carried on to some extent; other industries are iron-founding, the mfr. of sulphuric acid, agricultural implements and manures, ropes, &c. There are fairs for horses and cattle in March, May, and November. The Town Hall belfry has a peal of 8 bells on which the curfew is still rung every night. B.'s origin is ascribed to the Northumbrian kings. It was an important seaport in the reign of Alexander I., and for centuries its possession was contended for by the English and Scotch, but was finally ceded to Edward IV. in 1482. In 1551 it was made a free town, and on the accession of James I. (1603) ceased to be of importance as a frontier stronghold. The walls and part of the old fortifications remain. Barracks for infantry are still maintained.

Berwick upon Tweed Division, parl. div. of Northumberland; pop. 50,191.

Berwyn.—affl. of r. Teifi, Cardiganshire, 6 m. long.—**2. Berwyn,** ry. sta., G. W. R., SE. Denbighshire, 1½ m. W. of Llangollen; P.O., T.O.—**3. Berwyn.** See CROES AND BERWYN.

Berwyn Mountains, range of mts. in N. Wales, on border of Merioneth and Montgomeryshire; highest peaks —Moel-soch, 2713 ft.; Cader Fronwen, 2568 ft.; Mynydd Tarw, 2230 ft.; Moel-Ferna, 2070 ft.

Beryas, ham., S. Cornwall, 2½ m. SW. of Madron.

Bescaby, par., N. Leicestershire, 5½ m. NE. of Melton-Mowbray; 1227 ac., pop. 20. Here is the source of the r. Eye.

Bescar Lane, sta. for Bescar, L. & Y. R., SW. Lancashire, 4 m. SE. of Southport.

Beseot, ry. sta., L. & NW. R., SE. Staffordshire, 1½ m. S. of Walsall.

Besford.—ham., N. Shropshire, 3¼ m. SE. of Wem.—**2. Besford,** par. and seat, E. Worcestershire, on r. Avon, 2 m. SW. of Pershore; 1383 ac., pop. 136.

Bessborough, seat, SW. co. Kilkenny, near Pilltown.

Bessbrook, market town with ry. stas., Bessbrook and Newry Electric and G. N. I. Rys., SE. co. Armagh, 2 m. NW. of Newry and 69¼ m. N. of Dublin by rail; the G. N. sta. is 1½ m. E. of the town; 360 ac., pop. 2977; P.O., T.O.; has mfrs. of flax and flour; there are bleachfields.

Bessecar, ham., S. div. W. R. Yorkshire, 2 m. SE. of Doncaster.

Bessel's Green, ham., NW. Kent, 2 m. SE. of Chevening.

Besselsleigh, par. and seat, N. Berks, 5 m. SW. of Oxford; 906 ac., pop. 88.

Besses o' th' Barn, vil., Lancashire, 3½ m. S. of Bury; P.O.

Bessie's Cove, rocky recess, on S. coast of Cornwall, 7 m. SE. of Penzance.

Bessingby, par. and seat, E. R. Yorkshire, 1½ m. SW. of Bridlington; 1550 ac., pop. 170.

Bessingham, par., N. Norfolk, 4½ m. SW. of Cromer; 495 ac., pop. 149.

Bessy Bell and **Mary Gray,** 2 hills, NW. co. Tyrone, 3 m. S. of Newtownstewart; alt., 1387 ft. and 828 ft.

Besthorpe.—par. and vil., S. Norfolk, 1 m. E. of Attleborough; 2191 ac., pop. 478; P.O., T.O.—**2. Besthorpe,** par. and vil., S. Notts, 7 m. NE. of Newark-on-Trent; 1302 ac., pop. 159; P.O.

Bestwall, ham., S. Dorset, 1 m. E. of E. Stoke.

Bestwood, ry. sta., G. N. R., in co. and 4¾ m. NW. of Nottingham, 2 m. N. of Bulwell; P.O.

Bestwood Park, par. and estate, in S of co. and 4 m. N. of Nottingham; 3729 ac., pop. 650; P.O.; the Notts waterworks have here a pumping sta; once a part of Sherwood Forest.

Beswick.—dist., SE. Lancashire, in E. of Manchester.—**2. Beswick,** eccl. dist. and par., E. R. Yorkshire, 6½ m. NW. of Beverley; 2029 ac., pop. 166; P.O.

Betaghstown, or **Bettystown,** coast vil., E. co. Meath, 4 m. SE. of Drogheda; P.O. Is a favourite seaside resort with fine beach.

Betchcott, pl., S. Shropshire, 4½ m. N. of Church Stretton.

Betchton, par., W. Cheshire, 2 m. SE. of Sandbach; 2665 ac., pop. 692.

Betchworth, par., seat, and vil., with ry. sta., SE. & C. R., mid. Surrey, 2¾ m. SW. of Reigate; 3743 ac., pop. 1789; P.O., T.O.; there are very extensive limeworks.

Betham, Higher and Lower, ham., W. Somerset, 1½ m. W. of Combe St. Nicholas.

Bethania.—NW. Merioneth, 2 m. from Blaenau Festiniog; P.O.—**2. Bethania,** ham., W. Cardiganshire, 6 m. SE. of Llanon; P.O.

Bethel, pl., Anglesey, 7 m. from Llangefni; P.O., called **Bodorgan.**—**2. Bethel,** pl., Carnarvonshire, 3 m. from Port Dinorwic; P.O.

Bethersden, par. and vil., E. Kent, 5½ m. SW. of Ashford; 6376 ac., pop. 923; P.O., T.O.

Bethesda.—coast vil., in co. and 5 m. SW. of Carnarvon. —**2. Bethesda,** urb. dist. and par. with ry. sta., L. & NW. R., Carnarvonshire, 5 m. SE. of Bangor; 893 ac., pop. 5281; P.O., T.O. Extensive slate quarries in vicinity.

Bethnal Green, parl. bor., met. bor., and par., with ry. sta., G. E. R., in co. of London—parl. bor., pop. 129,727; met. bor. and par., 759 ac., pop. 129,680; the parl. bor. returns 2 members—2 divs., viz., NE. and SW., 1 member for each div. Has mfrs. of silk goods.

Betley, par. and vil. with ry. sta. (**Betley Road**), L. & NW. R., in co. and 19¾ m. NW. of Stafford; 1463 ac., pop. 837; P.O., T.O.; contains seat of **B. Hall. B. Mere,** a small lake, is close to the vil.

Betsham, ham., NW. Kent, 3¼ m. SW. of Gravesend; P.O., T.O.

Betterton, ham., W. Berks, 2½ m. SE. of Wantage.

Betteshanger, par. and seat, E. Kent, 4 m. W. of Deal; 395 ac., pop. 73.

Bettiscombe, par., W. Dorset, 5 m. W. of Beaminster; 650 ac., pop. 44.

Bettisfield, par. and seat with ry. sta., Camb. R., Flintshire, 4½ m. NE. of Ellesmere; 2308 ac., pop. 384; P.O.

Betton, pl., S. Shropshire, 3¼ m. SE. of Shrewsbury.

Betton Strange, eccl. dist., Shropshire, Shrewsbury par.; pop. 58.

Bettws.*—par., SE. Carmarthenshire, 8 m. S. of Llandilo; 6511 ac., pop. 3365.—**2. Bettws,** par. with ry. sta., Port Talbot Ry. and Docks, mid. Glamorgan, in urb. dist. of Ogmore and Garw, 5½ m. N. of Bridgend; 5023 ac., pop. 1656; P.O.; birthplace of Dr. Price, the theologian (1600-1676).—**3. Bettws,** ham., E. Merioneth, 1½ m. NE. of Bala.—**4. Bettws,** par., S. Monmouthshire, 2½ m. NW. of Newport; 1133 ac., pop. 79.—**5. Bettws,** par. and vil., E. Montgomeryshire, 5 m. N. of Newtown; 5429 ac., pop. 530; P.O. **Pen-y-Gaer,** a large hill-camp, is in the vicinity.

Bettws Abergele. See BETTWS-YN-RHOS.

Bettws Cedewen, vil., E. Montgomeryshire, 5 m. N. of Newtown; P.O.

* *Bettws* is a Welsh word signifying "a pleasant spot between hill and stream"; "a station"; "a chapel of ease."

Bettws Disserth, par., S. Radnorshire, 7 m. SW. of New Radnor; 1936 ac., pop. 92.

Bettws Evan, par. and ham., SW. Cardiganshire, 5 m. NW. of Newcastle-in-Emlyn; 2536 ac., pop. 312.

Bettws Garmon, par. and ham. with ry. sta., N. Wales Narrow Gauge Ry., in W. of co. and 5 m. SE. of Carnarvon; 5510 ac., pop. 440; P.O.

Bettws-Gwerfil-Goch, par. and ham., NE. Merioneth, 6 m. NW. of Corwen; 2279 ac., pop. 251.

Bettws Leiki, par., S. Cardiganshire, on r. Ayron, 7 m. NE. of Lampeter; 2373 ac., pop. 228.

Bettws Newydd, par., mid. Monmouthshire, 3½ m. NW. of Usk; 1129 ac., pop. 75; P.O.

Bettwsbleddrws, par., S. Cardiganshire, on r. Teifi, 3 m. NE. of Lampeter; 1580 ac., pop. 179.

Bettwselyro, pl., S. Radnorsh., on r. Wye, 3¼ m. N. of Hay.

Bettws-y-Coed, urb. dist. and par. with ry. sta., L. & NW. R., E. Carnarvonshire, 4 m. S. of Llanrwst; 3633 ac., pop. 1070; P.O., T.O. It is a favourite resort of tourists and anglers, and is a good centre for exploring the E. side of Snowdon.

Bettws-y-Crwyn, par., S. Shropshire, 10 m. SE. of Newtown; 9083 ac., pop. 426.

Bettws-yn-Rhos, or **Bettws Abergele,** par. and ham., Denbighshire, 3 m. S. of Abergele and 9 m. W. of St. Asaph; 6588 ac., pop. 665; P.O., called **Bettws Abergele.**

Bettyhill of Farr, ham., N. Sutherlandshire, near the mouth of r. Naver; P.O., T.O., called **Bettyhill.**

Bettystown. See BETAGHSTOWN.

Beulah, vil., N. Brecknockshire, 2 m. NW. of Garth; P.O., T.O.—**2. Beulah,** pl., on borders of SW. Cardigan and NE. Pembrokeshire, 3 m. from Ponthirwain; P.O.

Beult, The, a r., in mid. Kent; flows NW. for 18 m. to the Medway at Yalding.

Bevercotes, par., N. Notts, 2½ m. NW. of Tuxford; 734 ac., pop. 29.

Bevere, isl. with seat, in r. Severn, in co. and 2½ m. N. of Worcester; commands good view of Abberley and Malvern Hills.

Beverley, mun. bor. and market town with ry. sta., N. E. R.; E. R. Yorkshire, 8¼ m. NW. of Hull, 33¾ m. SE. of York by rail—mun. bor., 2404 ac., pop. 13,183; P.O., T.O. Market day, *Saturday.* It is connected with r. Hull by a canal. The collegiate church of St. John or **B. Minster** (13th century) is one of the finest Gothic structures in the kingdom, and contains the Percy shrine. The market-place occupies 4 ac., and has an octagonal cross. B. has a large trade in timber, grain, wool, and leather; and mfrs. of agricultural implements, machinery, ry. waggons, &c. There is a good golf course. **B. Hall** is a seat.

Beverley and Barmston Cut, great drain, along the low flat country of E. R. Yorkshire, from near Hull to vicinity of Beverley, and thence to sea at Barmston, 24 m. long.

Beverley Parks. See WOODMANSEY AND BEVERLEY PARKS.

Beversbrook, pl., N. Wilts, 2 m. NE. of Calne.

Beverstone, par. and vil., W. Gloucestershire, 1½ m. NW. of Tetbury; 2150 ac., pop. 185.

Bevils River, cut, in fens of Isle of Ely, Cambridgeshire, begins 5½ m. SE. of Peterborough, and goes 4½ m. NE. to Twenty Foot River.

Bevington St. Alban, eccl. dist., in Liverpool bor., Lancashire; pop. 7628.

Bevois, vil., S. Hants, on r. Itchin, 2 m. N. of Southampton; P.O., T.O., called **B. Hill.** The ham. of **B. Mount,** 1 m. distant, was a resort of Pope and Swift, and the residence of Sotheby, the poet; P.O.

Bewaldeth and Snittlegarth, par., W. Cumberland, near foot of Bassenthwaite Lake, 6 m. NE. of Cockermouth; 1608 ac., pop. 75.

Bewcastle, par., E. Cumberland, 10 m. NE. of Brampton; 28,559 ac., pop. 700; P.O. An interesting ancient obelisk (14 ft. high) stands in churchyard. There are coal and lead mines. **B. Fells,** range of hills, extreme NE. of Cumberland.

Bewdley, mun. bor. and par. with ry. sta., G. W. R., N. Worcestershire, on r. Severn, 3 m. WSW. of Kidderminster; mun. bor. and par., 2105 ac., pop. 2866; P.O., T.O. Market day, *Saturday.* It has mfrs. of combs, leather, and malt. It contains brassworks and tanneries; there are coal and iron mines in the dist.

Bewdley (or **Western**) **Division,** parl. div. of Worcestershire; pop. 54,032.

Bewerley, par., E. div. W. R. Yorkshire, on r. Nidd, 11 m. NW. of Ripley; 5775 ac., pop. 1010.

Bewholme and Nunkeeling, par., E. R. Yorkshire, 3 m. NW. of Hornsea; 2314 ac., pop. 231; P.O.

Bewick, ham. and seat, E. R. Yorksh., 7 m. SE. of Hornsea.

Bewick, New and **Old,** 2 pars., N. Northumberland, 7½ and 6½ m. SE. of Wooler—New, 1141 ac., pop. 100; Old, 5521 ac., pop. 129. Two ancient British camps in vicinity.

Bewlew Castle, ham., Westmorland, 3½ m. NW. Appleby.

Bewley, a corruption of **Beaulieu:** which see.

Bewsy Hall, seat, SW. Lancashire, 1 m. NW. of Warrington, on Sankey Canal.

Bexhill, mun. bor. and coast par. with ry. stas. L. B. & S. C. & SE. & C. Rys., Sussex, 5 m. SW. of Hastings; urb. dist. and par., 8013 ac., pop. 12,213; P.O., T.O.; has chalybeate springs. Is a rising seaside resort.

Bexington, ham., SW. Dorset, 1½ m. SW. of Abbotsbury; there is a coastguard sta.

Bexley, urb. dist., town, and par., with ry. sta., SE. & C. R., NW. Kent, on r. Cray, 4½ m. W. of Dartford and 13¾ m. SE. of London; 5329 ac., pop. 12,918; P.O., T.O. Market day, *Saturday.*

Bexleyheath, eccl. dist. with ry. sta., SE. & C. R., NW. Kent, 5¾ m. E. of Blackheath; pop. 8237; P.O., T.O.

Bexton, par., mid. Cheshire, 1 m. SW. of Knutsford; 635 ac., pop. 124.

Bexwell, par., W. Norfolk, 1 m. E. of Downham Market; 1180 ac., pop. 61.

Beymore, seat, N. co. Meath, 2 m. S. of Drogheda.

Beyton, par. and seat, W. Suffolk, 5 m. SE. of Bury St. Edmunds; 644 ac., pop. 351; P.O.

Beyworth, sub. of Petworth, W. Sussex.

Bharanich, loch, Wester Ross, near Loch Maree.

Bhlair, loch, SW. Inverness-shire, 1¼ m. N. Loch Arkaig.

Bhuie, Bein, mt., W. Inverness-shire, 2 m. N. of E. end L. Hourn; alt. 2884 ft.

Bibridge, ham., S. Northumberland, 10 m. SE. of Otterburn.

Bibury, par. and vil., E. Gloucestershire, on r. Colne, 6½ m. NE. of Cirencester; 5198 ac., pop. 685; P.O., T.O.

Bicester, urb. dist., seat, and market town, with ry. sta., L. & NW. R., in NE. of co. and 12 m. NE. of Oxford; urb. dist. (containing **B. King's End** and **B. Market End,** pars.), 3739 ac., pop. 3023; P.O., T.O. Market day, *Friday;* has a brewery, tannery, and lace and sacking mfrs. In the church is a memorial window to General Gordon.

Bicester King's End, par., NE. Oxfordshire, in urb. dist. of Bicester; 1457 ac., pop. 278.

Bicester Market End, par., NE. Oxfordshire, in urb. dist. of Bicester; 2282 ac., pop. 2745.

Bickenhall, par., W. Somerset, 5 m. SE. of Taunton; 1143 ac., pop. 189.

Bickenhill, par., N. Warwickshire, 8 m. SE. of Birmingham; 2925 ac., pop. 528; P.O.

Bicker, par. and vil., S. Lincolnshire, 8 m. SW. of Boston; 3782 ac., pop. 668; P.O.

Bickershaw and Abram, ry. sta., G. C. R., Lancashire, 3½ m. SE. of Wigan; P.O.

Bickerstaffe, par., SW. Lancashire, 3½ m. SE. of Ormskirk; 6453 ac., pop. 2096; P.O.; has a large coal mine.

Bickerton.—par., W. Cheshire, 5 m. NE. of Malpas; 1694 ac., pop. 323; P.O.—**2. Bickerton,** par., N. Northumberland, 4½ m. SW. of Rothbury; 542 ac., pop. 10. **3. Bickerton,** par., E. div. W. R. Yorkshire, 3½ m. NE. of Wetherby; 1086 ac., pop. 142.

Bickerton Burn, aff. of r. Almond, SW. Linlithgowshire, 6½ m. long.

Bickford, vil., W. Staffordshire, 2½ m. W. of Penkridge.

Bickham House, E. Devon, 5 m. S. of Exeter.

Bickington.—par. and vil., S. Devon, 3½ m. NE. of Ashburton; 1403 ac., pop. 215; P.O.—**2. Bickington,** ham., N. Devon, 1½ m. W. of Barnstaple.

Bickington, High, par., vil., and seat, N. Devon, on r. Taw, 7½ m. E. of Torrington; 4053 ac., pop. 533; P.O.

Bickleigh.—par. with ry. sta. (**Cadeleigh and Bickleigh**), G. W. R., E. Devon, on r. Exe, 10 m. N. of Exeter; 1827 ac., pop. 207; P.O.; the birthplace of Bampfylde Moore Carew (1693–1770), King of the Gypsies, an eccentric mendicant.—**2. Bickleigh,** par. with ry. sta., G. W. R., SW. Devon, near Dartmoor Forest, 7½ m. NE. of Plymouth; 2370 ac., pop. 296.

Bickley.—pl. and par., W. Cheshire, 3 m. NE. of Malpas; 2473 ac., pop. 383.—**2. Bickley,** eccl. dist. with ry. sta., SE. and C. R., W. Kent, 12 m. S. of London; pop. 957; P.O., T.O.

Bickmarsh, par., S. Warwickshire, 6 m. SE. of Alcester; 1267 ac., pop. 124.

Bicknacre, ham., E. Essex, 5½ m. SE. of Chelmsford; P.O.

Bicknoller, par., NW. Somerset, 4 m. SE. of Watchet; 1912 ac., pop. 254; P.O. Two Roman camps and a beacon are near the church.

Bicknor, par. and vil., E. Kent, 7 m. NE. of Maidstone; 633 ac., pop. 52.
Bicknor, English. See ENGLISH BICKNOR.
Bicknor, Welsh. See WELSH BICKNOR.
Bickton, ham., S. Hants, 5½ m. N. of Ringwood.
Bicton.—par., SE. Devon, on r. Otter, 4 m. SW. of Sidmouth; 1305 ac., pop. 135. **B. House,** with magnificent gardens, and situated in one of the finest parks in England, is in the vicinity.—**2. Bicton,** par., N. Shropshire, on r. Severn, 3 m. NW. of Shrewsbury; 5312 ac., pop. 2002; P.O., called **B. Heath.**—**3. Bicton,** pl., S. Shropshire, 4½ m. SW. of Bishops Castle.
Bidacott, ham., N. Devon, near Chittlehampton.
Bidborough, par. and vil., mid. Kent, 2½ m. NW. of Tunbridge Wells; 2106 ac., pop. 379; P.O.
Bidcombe Hill, eminence, on SW. border of Wilts; 4½ m. SW. of Warminster.
Biddenden, par. and vil., S. Kent, 5½ m. NE. of Cranbrook; 7191 ac., pop. 1058; P.O., T.O.
Biddenham, par., in co. and 2 m. W. of Bedford, on r. Ouse; 1586 ac., pop. 325; P.O.; has lace mfrs.
Biddes, or **Bidhouse Burn,** rivulet, S. Lanarkshire, flows into the Evan Water, 7½ m. NW. of Moffat.
Biddesden House, seat, 3 m. E. of Ludgershall, Hants.
Biddestone, par., N. Wilts, 4 m. W. of Chippenham; 1751 ac., pop. 457; P.O.
Biddestone St. Peter, eccl. par., N. Wilts, 4 m. W. of Chippenham; pop. (with **B. St. Nicholas** and **Slaughterford St. Nicholas**), 541.
Biddick, North, ham., N. Durham, 4½ m. SE. of Gateshead.
Biddick, South, par. and seat, N. Durham, 6 m. SW. of Sunderland; 352 ac., pop. 48.
Biddisham, par. and vil., N. Somerset, on r. Axe, 3 m. SW. of Axbridge; 572 ac., pop. 111.
Biddlesden, par. and seat, NW. Bucks, 3½ m. NE. of Brackley; 3201 ac., pop. 120.
Biddlesford, ham., S. Hants, Isle of Wight, 2 m. SE. Newport.
Biddlestone, par., N. Northumberland, 7½ m. NW. of Rothbury; 4863 ac., pop. 112.
Bidduiph, urb. dist., par., and seat, with ry. sta., N. S. R., N. Staffordshire, 4 m. SE. of Congleton; urb. dist. and par., 5671 ac., pop. 6247; coal and ironstone are extensively worked. **B. Hall** and **B. Grange** are seats.
Bidduiph Middle, ham., N. Staffordshire, 3½ m. SE. of Congleton.
Bidduiph Moor, eccl. dist., N. Staffordshire, near Congleton; pop. 1217; P.O.
Bideford, mun. bor., par., bay, and seaport, with ry. stas., on L. & SW.; Bideford, Westward Ho!, and Appledore Rys., N. Devon, on r. Torridge, 4 m. from the sea, 8¾ m. SW. of Barnstaple—mun. bor. and par., 3398 ac., pop. 8754; P.O., T.O. Market days, *Tuesday* and *Saturday*. The town is in two portions, united by a bridge of 24 arches. It has mfrs. of linen, earthenware, ropes, sails, and leather, and carries on shipbuilding. Exports—oak-bark, grain, clay, and black paint; imports—timber, coal, fruits, wines, and brandies. Vessels of 500 tons come up to the quay; steamers run to Ilfracombe and Lundy during summer, and to Bristol throughout the year. Bideford is a sub-port of Barnstaple. Here Charles Kingsley wrote a portion of "Westward Ho!" On Braunton Sands is a lighthouse with 2 lights (Bideford) seen at 11 and 14 m. Admiral Sir Richard Grenville, who fell in action with the Spaniards in 1591, was a native.
Bidfield, ham., E. Gloucestershire, 3¼ m. E. of Stroud.
Bidford, par. and vil. with ry. sta., on E. & W. J. R., S. Warwickshire, on r. Avon, 7 m. W. of Stratford-on-Avon; 3339 ac., pop. 1369; P.O., T.O.
Bidston, vil. with ry. stas., Wirral Ry., Cheshire, near Birkenhead. **B. Hill** commands a good view of surrounding country; a lighthouse stands on the hill, showing a fixed light (Bidston) 225 ft. above high-water, and visible 23 m.
Bidston cum Ford, par., W. Cheshire, 3 m. W. of Birkenhead; 1713 ac., pop. 465.
Bidwell, ham., S. Bedfordshire, 2½ m. N. of Dunstable.
Bielby, par., E. R. Yorkshire, 3½ m. SW. of Pocklington; 1738 ac., pop. 191.
Bieldside, ry. sta., G. N. S. R., in co. and 4½ m. SW. of Aberdeen; P.O.
Biel House, seat, Haddingtonshire, 3½ m. W. of Dunbar.
Bierley, East, ham., E. div. W. R. Yorkshire, 3 m. SE. of Bradford.
Bierley Lane, ham., E. div. W. R. Yorkshire, near above.
Bierley, North, par., E. div. W. R. Yorkshire, in co. bor. of Bradford; 3341 ac., pop. 16,266; extensive coal mines and ironworks.
Bierton with Broughton, par. and vil., mid. Bucks, 1½ m. NE. of Aylesbury; 2477 ac., pop. 683; P.O.
Bieston, par., E. Denbighshire, 2 m. NE. Wrexham; 531 ac., pop. 93.
Bifrons, seat, E. Kent, 2 m. SE. of Canterbury.
Big.—rivulet, NE. co. Louth, flowing 5 m. SE. to Dundalk Bay.—**2. Big,** isl., Wexford Harb., co. Wexford.
Biga, affl. of r. Clewydog, SW. Montgomeryshire, 5 m. long.
Bigbury, par. and vil., S. Devon, on r. Avon, 3½ m. S. of Modbury; 2885 ac., pop. 271; P.O.
Bigbury Bay, on S. coast of Devon; beset with rocks, and dangerous to navigation.
Bigby, par. and vil., N. Lincolnshire, 4 m. E. of Brigg; par., 3500 ac., pop. 239; P.O.
Big Collin, hill, in co. and 8 m. NE. of Antrim; alt., 1159 ft.
Big Copeland, one of the Copeland islands, N. co. Down, 2 m. N. of Donaghadee.
Bigga, uninhabited isl., Shetland, in Yell Sound.
Biggar, ham., N. Lancashire, on Walney isl.
Biggar, par. and town (police burgh) with ry. sta., C. R., on E. border of Lanarkshire, 3½ m. NE. of Symington junc., and 13½ m. SE. of Lanark by rail; 7282 ac., pop. 1897; vil. and burgh, pop. 1366; P.O., T.O. Market day, *Monday*. Is a summer health resort.
Biggar Water, rivulet, in Lanarkshire and Peeblesshire, flowing 6¾ m. S. and SE. to the Tweed near Drummelzier.
Biggen. See NEWBIGGIN.
Bigge's Quarter, par., N. Northumberland, 6 m. NW. of Morpeth; 2926 ac., pop. 184.
Biggin.—par., N. Derbyshire, 4½ m. SW. of Wirksworth; 643 ac., pop. 96.—**2. Biggin,** par., E. div. W. R. Yorkshire, 6½ m. NW. of Selby; 718 ac., pop. 114.—**3. Biggin,** ham. and seat, N. Northamptonshire, 2 m. NW. of Oundle.—**4. Biggin** (Warwickshire). See NEWTON AND BIGGIN.
Biggin Hill, pl., SW. co. Kent, near Sevenoaks; P.O., T.O.
Biggin, Low, ham., Westmorland, 2 m. W. of Kirkby Lonsdale.
Biggin St. Thomas, eccl. dist., Derbyshire, Hartington par.; pop. 365.
Biggleswade, urb. dist., par., and market town, with ry. sta., G. N. R., E. Bedfordshire, on navigable r. Ivel, 11 m. SE. of Bedford and 41 m. NW. of London by rail—urb. dist. and par., 4647 ac., pop. 5120; P.O., T.O. Market days, *Wednesday* and *Saturday*. B. has trade in grain, timber, and coal (by means of the r.); mfrs. of cycles, thread, lace, straw-plait; and its corn market is one of the largest in England.
Biggleswade (or **Northern**) **Division,** parl. div. of Bedfordshire; pop. 64,457.
Bighouse, seat, NE. Sutherlandshire, 1 m. from Melvich.
Bighton, par., vil., and seat, mid. Hants, 3 m. NE. of Alresford; 2095 ac., pop. 223; P.O.
Biglands and **Gamblesby,** 2 adjoining hams., E. Cumberland, Aikton par., 3 m. N. of Wigton.
Bignall End, ham., N. Staffordshire, 4 m. NW. of Newcastle-under-Lyme; P.O., T.O.
Bignor, par. and vil., W. Sussex, 4½ m. SE. of Petworth; 1167 ac., pop. 104; has interesting Roman remains.
Bigrigg, pl., W. Cumberland, near coast and 3 m. SE. of Whitehaven; P.O.; has red hæmatite ore.
Bigsweir, ry. sta., G. W. R., in co., and 5¾ m. S. of Monmouth; in vicinity is **B. House.**
Bilboa, pl., in co. and 6 m. SW. of Carlow; P.O.; contains colliery with interesting fossils.
Bilborough, par., in co. and 4 m. NW. of Nottingham; 1098 ac., pop. 202; there are large coal beds.
Bilbrook.—ham., W. Somerset, 3½ m. SE. Dunster.—**2. Bilbrook,** ham., SW. Staffordsh., 3 m. NW. Wolverhampton.
Bilbrough, par. and seat, E. div. W. R. Yorkshire, 4 m. NE. of Tadcaster; 1447 ac., pop. 192; P.O.
Bilbster, seat and ry. stn., H. R., Caithness-shire, 5¼ m. NW. of Wick.
Bilby, ham., N. Notts, 4½ m. NW. of East Retford.
Bildeston, par. and vil., W. Suffolk, 6 m. NW. of Hadleigh; 1171 ac., pop. 788; P.O., T.O.
Bilhagh, tract of land, Notts, near Ollerton.
Bilham, par., S. div. W. R. Yorkshire, 6½ m. NW. of Doncaster; 536 ac. pop. 42.
Billacombe, ry. sta., G. W. R., SW. Devon, 2½ m. E. of Plymouth.
Bill Brook, locality, S. Staffordsh., ½ m. from Codsal ry. sta.
Billericay, market town and eccl. dist. with ry. stn., G. E. R., S. Essex, on an eminence, 5½ m. E. of Brentwood ry. sta. and 9 m. S. of Chelmsford; pop. 1319; P.O., T.O. Market day, *Tuesday*.

Billesdon, par. and vil., in S. of co. and 8½ m. SE. of Leicester; 2150 ac., pop. 726; P.O., T.O. Earthenware and hosiery mfrs. are carried on.

Billesley, par. and seat, S. Warwickshire, 4 m. NW. of Stratford-on-Avon; 822 ac., pop. 33.

Bill Hill, seat, Berks, 2 m. N. of Wokingham.

Billingbear, seat, Berks, 3¼ m. NE. of Wokingham.

Billingborough, par. and vil. with ry. sta. (**Billingboro' and Horbling**), G. N. R., S. Lincolnshire, 9½ m N. of Bourne; 2374 ac., pop. 1018; P.O., T.O.; there are breweries.

Billing, Great, par. and seat with ry. sta., L. & NW. R., in co. and 5 m. NE. of Northampton; 1387 ac., pop. 275.

Billing, Little, par., in SE. of co. and 3 m. NE. of Northampton; 871 ac., pop. 81.

Billinge, urb. dist., comprising Billinge Chapel End, Billinge Higher End, and Winstanley pars., SW. Lancash., 4½ m. SW. of Wigan; 4592 ac., pop. 4236; P.O., T.O.

Billinge Chapel End, par., SW. Lancashire, 4½ m. SW. of Wigan; 1163 ac., pop. 2068.

Billinge Higher End, par., SW. Lancashire, 4½ m. SW. of Wigan; 1573 ac., pop. 1600. **B. Hill,** alt., 633 ft., has beacon on top.

Billingford.—par., N. Norfolk, on r. Wensum, 3½ m. SW. of Foulsham; 1041 ac., pop. 274; P.O.—**2. Billingford,** par., S. Norfolk, on r. Waveney, 2 m. SE. of Diss; 1815 ac., pop. 154; P.O.

Billingham, par. and vil. with ry. sta., N. E. R., SE. Durham, 3¾ m. NE. of Stockton-on-Tees; par., 3036 ac., pop. 3729; P.O.; extensive saltworks and ironworks.

Billingham Beck, affl. of r. Tees, S. Durham; rises near Great Stainton and flows to the Tees, 2½ m. below Stockton, 11 m. long.

Billingham House, Isle of Wight, 5 m. S. of Newport.

Billinghay, par. and vil., S. Lincolnshire, 8½ m. NE. of Sleaford; par., 3671 ac., pop. 1283; P.O., T.O.

Billingley, par., S. div. W. R. Yorkshire, 6½ m. SE. of Barnsley; 863 ac., pop. 198.

Billingshurst, par. and vil. with ry. sta., L. B. & S. C. R., NW. Sussex, 7¼ m. SW. of Horsham; 6863 ac., pop. 1591; P.O., T.O.

Billingside, pl., N. Durham, 12 m. SW. of Gateshead.

Billingsley, par., SE. Shropshire, 5½ m. S. of Bridgnorth; 1302 ac., pop. 112; P.O., T.O.; has a colliery.

Billington.—par. and seat, SW. Bedfordshire, 2 m. SE. of Leighton Buzzard; 1209 ac., pop. 263.—**2. Billington,** par., NE. Lancashire, 5½ m. NE. of Blackburn; 3136 ac., pop. 1442.—**3. Billington,** pl. with seat, in W. of co. and 2 m. SW. of Stafford. **B. Bury,** an ancient British camp, is in the vicinity.

Billis Bridge, pl., S. co. Cavan, 5 m. NW. of Virginia; P.O.

Billockby, par., E. Norfolk, on r. Bure, 3 m. NE. of Acle and 8 m. NW. of Yarmouth; 396 ac., pop. 78.

Bill Quay, vil., N. Durham, on r. Tyne, 3 m. E. of Gateshead; P.O., T.O.; has lead ore smelting works, bottle and cement works, and shipbuilding yards.

Billsmoor Park, S. Northumberland, 4 m. NE. Otterburn.

Bill Street, ham., N. Kent, 1 m. NNE. of Frindsbury; P.O.

Billy, par., N. co. Antrim, containing part of Bushmills, on r. Bush; 17,290 ac., pop. 3866.

Billy Castle, ruins, NE. Berwickshire, near Reston.

Billyness, headland, Fifeshire, W. of Anstruther bay.

Billy Row. See CROOK AND BILLY ROW.

Bilney, East, par. and vil., W. Norfolk, 5 m. NW. of E. Dereham; 557 ac., pop. 162; P.O.; birthplace of Bilney, the martyr, burned at Norwich in 1531.

Bilney, West, par. and vil., W. Norfolk, 7 m. SE. of King's Lynn; 2387 ac., pop. 178.

Bilsborough, par., N. Lancashire, 4½ m. SE. of Garstang; 851 ac., pop. 181; P.O.; there is a paper mill.

Bilsby, par., E. Lincolnshire, 1 m. E. of Alford; 2901 ac., pop. 387; P.O.

Bilsdale, mt. valley, N. R. Yorkshire, begins 5 m. SE. of Stokesley, and extends 9½ m. S. to Rievaulx, 2½ m. NW. of Helmsley.

Bilsdale Kirkham, ham., N. R. Yorks. 5½ m. SE. Stokesley.

Bilsdale Midcable, par., N. R. Yorkshire, 5½ m. SE. of Stokesley; 14,231 ac., pop. 578; ironstone and jet are worked.

Bilsdale Westside, par., N. R. Yorkshire, on W. side of Bilsdale Vale, 5 m. S. of Stokesley; 2922 ac., pop. 115.

Bilsdean, ham., on stream of same name, E. Haddingtonshire, 6¾ m. SE. of Dunbar.

Bilsford, ham., N. Devon, 6½ m. W. of Torrington.

Bilsham, ham., W. Sussex, 3 m. SW. of Arundel.

Bilsington, par., E. Kent, 6 m. SE. of Ashford; 2844 ac., pop. 279; P.O.

Bilson, pl., Gloucestershire, 1 m. from Longhope ry. sta.

Bilsthorpe, par. and vil., N. Notts, in Sherwood Forest, 5¾ m. NW. of Southwell; 1580 ac., pop. 120.

Bilston, urb. dist., par., and market town, with ry. sta., G. W. R., S. Staffordshire, 2½ m. SE. of Wolverhampton and within its parl. bor.; urb. dist. and par., 1867 ac., pop. 24,034; P.O., T.O. Market days, *Monday* and *Saturday*. It is a great centre of hardware trade—iron and brass castings, tin and japanned wares, &c., with extensive iron foundries and smelting works, and potteries. In vicinity are productive coal and ironstone mines, also an abundance of fine sand for casting, and a very hard stone suitable for grindstones. It contains eccl. dists. of **B. St. Leonard,** pop. 8873; **B. St. Luke,** 3898; and **B. St. Mary,** 3851.

Bilston, pl. with inn and burn of same name, 5½ m. S. of Edinburgh.

Bilstone, par., S. Leicestershire, 3 m. NW. of Market Bosworth; 713 ac., pop. 80.

Bilton.—par. and vil., E. div. W. R. Yorkshire, 5 m. NE. of Wetherby; 1913 ac., pop. 182; P.O.; contains seat of **B. Hall.**—**2. Bilton,** par. and vil., N. Warwickshire, 1½ m. SW. of Rugby; par., 2306 ac., pop. 3509; P.O., T.O.; there are engineering works in the vicinity; contains seats of **B. Grange** and **B. Hall.**—**3. Bilton,** eccl. dist. (St. Peter), E. R. Yorkshire, 4 m. NE. of Hull; pop. 239.—**4. Bilton,** par., E. R. Yorkshire, 4 m. NE. of Hull; 1205 ac., pop. 92.—**5. Bilton,** ham., N. Northumberland, 18 m. N. of Morpeth—**6. Bilton,** eccl. dist. and vil., NE. Warwickshire, SW. of Rugby; dist., pop. 1046. Brickmaking is carried on; there are large cement works.—**7. Bilton,** par., E. div. W. R. Yorkshire, adjoining Harrogate; 1482 ac., pop. 198.

Bimar, or **Beamer,** rocky islet, Fifeshire, in Firth of Forth, ¾ m. SW. of North Queensferry; is marked by a red beacon with flash light.

Bin, hill, S. Fifeshire, 1 m. NE. of Burntisland; alt., 632 ft.

Binabola. See BENNEBEOLA.

Binbane, mt., SW. co. Donegal, 7 m. S. of Glenties; alt., 1493 ft.

Binbrook, par. and vil., N. Lincolnshire, on r. Ancholme, 8 m. NE. of Market Rasen; 5391 ac., pop. 922; P.O., T.O.; contains seat of **B. Hall.**

Binchester, par., S. Durham, on r. Wear, 2 m. NE. of Bishop Auckland; 596 ac., pop. 54; P.O., called **Binchester Blocks.**

Bincombe, par., S. Dorset, on r. Wey, 4½ m. SW. of Dorchester; 982 ac., pop. 155.

Binderton, par. and seat, W. Sussex, 3½ m. NW. of Chichester; 1337 ac., pop. 117.

Bindon, ham. and seat, SE. Dorset, on r. Frome, 5 m. SW. of Wareham.

Binegar, par. and seat with ry. sta., S. & D. R., NE. Somerset, at E. end of Mendip Hills, 5 m. NW. of Wells; 1197 ac., pop. 252; there is an annual horse fair.

Binend Loch, SE. Renfrewshire, 3½ W. of Eaglesham vil.; area, 50 ac.; contains pike and perch.

Bines Green, pl., W. Sussex, 3½ m. N. of Steyning.

Binevenagh, mt., co. Londonderry, E. side of Loch Foyle; alt., 1260 ft.

Binfield, par., vil., and seat, E. Berks, in Windsor Forest, 3½ m. NE. of Wokingham; 3489 ac., pop. 1892; P.O., T.O.; early home of Pope, the poet (1688–1744).

Binfield Heath, ham., SE. Oxfordshire, 3¼ m. SW. of Henley-on-Thames; P.O.

Bingewood Chase, locality, N. Hereford, 4 m. W. of Ludlow.

Bingfield, par., S. Northumberland, 5½ m. NW. of Corbridge; 2082 ac., pop. 75.

Bingham, par. and market town with ry. sta., G. N. R., in co. and 8½ m. E. of Nottingham; 3070 ac., pop. 1604; P.O., T.O. Market day, *Thursday*. Lord Sherbrooke, the statesman, was born here in 1811.

Bingham Melcombe, seat, mid. Dorset, on affl. of r. Piddle, 9 m. NE. of Dorchester.

Bingham Road, ry. sta., G. N. & L. & NW. J. Rys., in co. and 8 m. E. of Nottingham.

Binghamstown, vil., on the Mullet peninsula, NW. co. Mayo, 3 m. S. of Belmullet and 52 m. NW. of Castlebar; P.O. There is a harbour with a good pier; fishing is carried on; has some trade in corn and potatoes. **Bingham Castle,** seat, is near it.

Bingham Town, sub. of Gosport, S. Hants.

Bingley, urb. dist., par., and market town, with ry. sta., M. R.; N. div. W. R. Yorkshire, on r. Aire, 5½ m. NW. of Bradford—urb. dist., 11,677 ac., pop. 18,449; par., 9039 ac.,

pop. 15,383. Market days, *Tuesday* and *Saturday*. Has coal mines and mfrs. of worsted, cotton, and paper.

Binham.—par. and vil., N. Norfolk, 5 m. SE. of Wells; 2293 ac., pop. 441; P.O. The abbey (1104) is still used as the par. church.—**2. Binham,** ham., W. Somerset, 2 m. W. of Watchet.

Binley. par., NE. Warwickshire, 2½ m. E. of Coventry; 1688 ac., pop. 214; P.O.—**2. Binley,** ham., N. Hants, 6½ m. NE. of Andover.

Binn, wooded hill, E. Perthshire, near Kinfauns Castle; alt., 555 ft. There is an observatory on the summit.

Binnaness, prom. and bay, Shetland, 7 m. E. of Lerwick.

Binnel Bay, bay, on S. coast of Isle of Wight, Hants, 3½ m. SW. of Ventnor.

Binnend, vil., S. Fifeshire, 1 m. NNE. of Burntisland.

Binnie, East and **West,** 2 hams., Linlithgowshire, 1¾ m. WNW. of Uphall; has sandstone quarry.

Binniehill and Southfield, vil., Stirlingshire, 1 m. S. of Slamannan; pop. 1022.

Binning.—ancient par., now in Linlithgow par., Linlithgowshire; continues to give the title of Baron Binning to the Earl of Haddington.—**2. Binning,** a wood, N. Haddingtonshire, 1½ m. NW. of Tynninghame.

Binnington, vil., E. R. Yorksh., 8 m. SW. of Scarborough.

Binns, seat, Linlithgowshire, 3½ m. NE. of Linlithgow; ry. sta., **Philpstoun,** N. B. R.

Bin of Cullen, hill, N. Banffshire, 3 m. SW. of Cullen; alt., 1050 ft.

Binram's Cross, small mound crowned with stones, Selkirkshire, near St. Mary's Loch, said to be the grave of the hero of Hogg's ballad of "Mess John."

Binscarth, seat, Orkney, Mainland, 7 m. W. of Kirkwall.

Binscoe, vil., N. R. Yorkshire, 3½ m. SE. of Masham.

Binscomb, ham., SW. Surrey, 1 m. N. of Godalming.

Binsey, hill, W. Cumberland, 3 m. NE. of foot of Bassenthwaite Lake.

Binstead, coast par. and vil., Hants, Isle of Wight, 1½ m. NW. of Ryde; 1206 ac., pop. 851; P.O., T.O. The ruins of an abbey (1132) stand to W. of vil.

Binsted.—par., N. Hants, 4 m. NE. of Alton; 6920 ac., pop. 1272; P.O., T.O. **B. Wyck** is a seat.—**2. Binsted,** par., SW. Sussex, 2 m. SW. of Arundel; 1105 ac., pop. 105.

Binton, par. and vil. with ry. sta., E. & W. J. R., S. Warwickshire, 4 m. W. of Stratford-on-Avon; 1300 ac., pop. 228; P.O.

Bintree, or **Bintry,** par., N. Norfolk, 5½ m. NW of Reepham; 1478 ac., pop. 324; P.O.

Binweston, ham., S. Shropsh., 6½ m. NE. of Montgomery.

Birbeck, affl. of r. Lune Westmd., flowing from Shap Fells.

Birbeck (or **Birkbeck**) **Fells,** dist., mid. Westmorland, on Birbeck rivulet, 4 m. SE. of Shap.

Birbury. See BIRDINGBURY.

Birch.—par. and seat, NE. Essex, 5 m. SW. of Colchester; 3413 ac., pop. 767; P.O., T.O.—**2. Birch,** ham., N. Shropshire, 7½ m. NW. of Shrewsbury.—**3. Birch,** ham., SW. Lancashire, 5½ m. W. of Warrington.—**4. Birch,** eccl. dist., SE. Lancashire, Bury and Middleton pars., 2 m. NW. of Middleton; pop. 5344; P.O.

Birch, Little, par. and vil., Herefordshire, 5 m. S. of Hereford; 1019 ac., pop. 225.

Birch, Much, par. and vil., in S. of co. and 6½ m. S. of Hereford; 1303 ac., pop. 396; P.O.

Birchacre, ham., Worcestershire, 3 m. NE. of Alvechurch.

Bircham Cliffe, ham., W. R. Yorkshire, 2 m. NW. of Huddersfield.

Bircham, Great, par. and vil., NW. Norfolk, 4 m. S. of Docking; 3780 ac., pop. 368; P.O.

Bircham, Newton, par. and vil., W. Norfolk, 2 m. S. of Docking; 1168 ac., pop. 98.

Bircham Tofts, par. and vil., NW. orfolk, 3 m. SE. of Docking; 1508 ac., pop. 117.

Birch and Lythe, pl., N. Shropsh., 1 m. SE. of Ellesmere.

Birchanger, par., NW. Essex, 2 m. NE. of Bishops Stortford; 1066 ac., pop. 753; P.O.

Bircher, vil. and seat, N. Herefordshire, 4½ m. NW. of Leominster.

Birches, pl., mid. Cheshire, 3 m. SE. of Northwich.

Birchetts Green, vil., SE. Berks, 4 m. NW. of Maidenhead.

Birchfield, eccl. dist., Staffordshire, Handsworth par.; pop. 12,157; there is a brewery and trade in malt, hops, and market garden produce.

Birchfield, ry. sta., G. N. S. R., 5½ m. SE. of Elgin.

Birchfield House, co. Clare, 5 m. W. of Ennistimon.

Birch Grove.—E. Sussex, 4 m. from Forest Row, E. Grinstead; P.O.—**2. Birch Grove,** pl., SE. Glamorganshire, 1 m. E. of Whitchurch; P.O.

Birchgrove, ham., W. Glamorganshire, 4 m. W. of Neath; P.O., T.O.

Birch Hill, seat, in co. and 1 m. NE. of Antrim.

Birchills, sta. on L. & NW. R., S. Staffordshire, 1½ m. NW. of Walsall.

Birchington, coast par. and vil. with ry. sta. (**Birchington-on-Sea**), S. E. & C. R., NE. Kent, 2 m. W. of Margate; 1674 ac., pop. 2128; P.O., T.O. The vil. is a summer holiday resort.

Birch in Rusholme, eccl. dist. and ham., SE. Lancashire, 2½ m. SE. of Manchester; dist., pop. 2802.

Birchinlee, pl., N. Derbysh., 3 m. NNW. of Derwent; P.O.

Bircholt, par., E. Kent, 4½ m. SE. of Ashford; 300 ac., pop. 23.

Birchover, par. and vil., N. Derbyshire, 1 m. N. of Winster; 761 ac., pop. 80; P.O.

Birch Vale, vil. with ry. sta., G. C. R., NW. Derbyshire, 1 m. W. of Hayfield; P.O., T.O.; there are calico print works, coal-pits, and quarries in the neighbourhood.

Birchwood, vil., E. Derbyshire, 2 m. SE. of Alfreton. There are collieries in the vicinity.

Bircle St. John, eccl. dist., S. Lancashire, Bury and Middleton pars.; pop. 2188.

Bird.—isl. in Dunmanus Bay, SW. co. Cork.—**2. Bird,** isl., NE. co. Down, mid. Lough Strangford.

Birdall. See RAISTHORPE AND BIRDALL.

Birdbrook, par. and vil. with ry. sta., G. E. and Colne Valley Rys., N. Essex, 4 m. SE. of Haverhill; 2072 ac., pop. 435; P.O., T.O. A Roman camp is at Watson Bridge and a large tumulus at Ford Meadow.

Birdforth, par., N. R. Yorkshire, 5 m. SE. of Thirsk; 629 ac., pop. 49.

Birdham, par., SW. Sussex, on Chichester Channel, 4 m. SW. of Chichester; 1811 ac., pop. 389; P.O., T.O.

Birdhill, ham. with ry. sta., G. S. & W. R., NW. co. Tipperary, 13 m. SW. of Nenagh; P.O.

Birdholme, pl., NE. Derbysh., 2 m. S. of Chesterfield; P.O.

Birdingbury, or **Birbury,** par., seat, and vil., with ry. sta., L. & NW. R., E. Warwickshire, on r. Leam, 7 m. SW. of Rugby; 1063 ac., pop. 207.

Birdlip, ham., in co. and 5½ m. SE. of Gloucester; P.O., T.O.

Birdoswald, pl., NE. Cumberland, 6½ m. NE. of Brampton; site of 11th station on the Roman Wall.

Birdridding, ham., N. R. Yorksh., 4½ m. SW. Middleham.

Birdsall, par., vil., and seat, E. R. Yorkshire, 5½ m. SE. of New Malton; 4031 ac., pop. 358; P.O., T.O.; birthplace of Henry Burton, Puritan divine (1579–1648).

Birdsedge, pl., W. R. Yorkshire, 2 m. NW. of Penistone; plush is manufactured.

Birds Green, ham., W. Essex, 9½ m. SW. of Dunmow.

Birdsmoor Gate, locality, W. Dorset, 8 m. S. of Crewkerne.

Birdstone, vil., S. Stirlingshire, 2½ m. SE. of Lennoxtown.

Birdwell, ham. with ry. sta. (**Birdwell and Hoyland Common**), G. C. R.; S. div. W. R. Yorkshire, 7 m. S. of Barnsley by rail; P.O.

Birdwell Flat, ham., S. div. W. R. Yorkshire, 4½ m. NE. of Rotherham.

Birgham, vil., S. Berwicksh., 3½ m. W. of Coldstream; P.O.

Birkacre, vil., mid. Lancashire, 2 m. SSW. of Chorley; P.O. There are coal mines in the vicinity.

Birkbeck Fells. See BIRBECK FELLS.

Birkby.—coast vil., W. Cumberland, 1 m. NE. of Maryport.—**2. Birkby,** par. and seat, N. R. Yorkshire, 6 m. NW. of Northallerton; par., 1203 ac., pop. 61.

Birkby Fell, dist., SE. Cumberland, 2 m. E. of Ravenglass.

Birkdale.—coast par. and urb. dist. with ry. sta., on L. & Y. Ry., SW. Lancashire, 1½ m. S. of Southport; 2699 ac., pop. 14,197; P.O., T.O.; here is a large hydropathic.—**2. Birkdale,** ham., Westmorland, 9 m. NE. of Appleby.—**3. Birkdale,** ham., N. R. Yorkshire, near border of Westmorland, 4 m. NW. of Muker. **B. Tarn** is ½ m. N. of the hamlet.

Birkdale Palace, ry. sta., Southport and Cheshire Lines Extension Ry., SW. Lancashire, in bor. of Southport.

Birkenbog, seat, Banffshire; post-town, Turriff.

Birkenhead, co. and parl. bor., seaport town and par., with ry. stas. on Birkenhead Joint (G. W. & L. & NW.), Wirral and Mersey Rys., Cheshire, opposite Liverpool, on the left bank of the Mersey, 13 m. NNW. of Chester, and 194 m. from London by rail; co. and parl. bor. and par., 3840 ac., pop. 110,915. Market days, *Tuesday, Wednesday,* and *Saturday.* It has large docks with an area of 164 ac., and a quayage of upwards of 9 m.; has wide and regular streets, with many fine buildings and two public parks. B. possesses a free public library, public baths, and the Laird School of Science and Art, and a theological

college. The water supply is derived from abundant springs within the bor. itself, the water being forced, by pumping, into reservoirs built on the heights of the town; the gas and water supply belong to the ratepayers. Its chief industries are shipbuilding and machinery mfr.; it is a centre of trade in coal, cattle, sheep, grain, &c. Communication with Liverpool is kept up by fine large steamboats plying from each side of the r., further improved by the Mersey Tunnel Ry. (1886). (The shipping statistics are included in those of the port of Liverpool.) Birkenhead was made a parl. bor. in 1861, and a mun. bor. in 1877. It returns 1 member to Parliament.

Birkenhead Docks, ry. sta., NW. Cheshire, Wirral Ry., in Birkenhead.

Birkenhead Park, ry. sta., NW. Cheshire, Mersey and Wirral Rys., in Birkenhead.

Birkenshaw, urb. dist. and par. with ry. sta. (**Birkenshaw and Tong**), G. N. R.; E. div. W. R. Yorkshire, 5½ m. SE. of Bradford; urb. dist. and par., 924 ac., pop. 2172; P.O., T.O.; adjacent to coal and ironstone mines.

Birkenshaw, estate, Lanarkshire, 2 m. S. of Larkhall. There are collieries in the neighbourhood.

Birkenside, pl., S. Northumberland, 9 m. SE. of Hexham.

Birkenside, hill with traces of ancient Caledonian camp, SW. Berwickshire, Legerwood par.

Birker and Austhwaite, par., W. Cumberland, 6½ m. NE. of Ravenglass; 8245 ac., pop. 72.

Birk-Fell, hill, Westmorland, on E. side of Ullswater.

Birkhall, royal seat, W. Aberdeenshire, 2½ m. SW. of Ballater; was purchased by the Prince Consort from the Abergeldie family.

Birkhill.—mt. pass, between Selkirkshire and Dumfriesshire, 10 m. NE. of Moffat; alt., 1080 ft.—2. **Birkhill,** seat, N. Fifeshire, 2 m. NW. of Balmerino.

Birkhill Feus, vil., SW. Forfarshire, 4½ m. NW. of Dundee.

Birkhillside, seat, SW. Berwickshire, 3 m. N. of Earlston.

Birkin, par., E. div. W. R. Yorkshire, on r. Aire, 7½ m. SW. of Selby; 2174 ac., pop. 142; P.O.

Birk Rigg, hill, N. Lancashire, 3 m. E. of Dalton; commands extensive panoramic view.

Birk Riggs, ham., N. R. Yorkshire, 1 m. NE. of Hawes.

Birks and Colsterdale, ham., N. R. Yorkshire, 3¼ m. SE. of Middleham.

Birkscairn, mt. in co. and 4½ m. SE. of Peebles; 2169 ft.

Birkwith, ham., N. div. W. R. Yorks, 7½ m. N. of Settle.

Birkwood, ham., S. div. W. R. Yorks, 3¼ m. SE. Wakefield.

Birkwood, seat, Lanarkshire, near Lesmahagow.

Birley.—par., mid. Herefordshire, 4 m. NE. of Weobley; 1295 ac., pop. 211.—2. **Birley,** vil., NE. Derbyshire, 4 m. NE. of Dronfield; it contains a good mineral spring.

Birley Carr, ham., S. div. W. R. Yorkshire, 4½ m. N. of Sheffield.

Birley Vale, vil., S. div. W. R. Yorks, 3½ m. SE. Sheffield.

Birling.—par. and vil., mid. Kent, near r. Medway, 6 m. NW. of Maidstone; 1800 ac., pop. 894; P.O., T.O.—2. **Birling,** par., N. Northumberland, 6½ m. SE. of Alnwick; 905 ac., pop. 69.

Birling Gap, depression, coast of S. Sussex, 1½ m. W. of Beachy Head; has coastguard sta.

Birlingham, par. and vil., E. Worcestershire, on r. Avon, 2½ m. SW. of Pershore; 1272 ac., pop. 312; P.O., T.O.

Birmingham, parl. and co. bor., city and par., NW. border of Warwickshire, 88 m. SE. of Liverpool and 112 m. NW. of London by rail—par., 2996 ac., pop. 119,303; parl. and co. bor., 12,639 ac., pop. 522,204. Has ry. stas., **New St.** (L. & NW. & M. Jt.), **Snow Hill, Small Heath, Bordesley,** and **Soho** (G. W. R.) and numerous suburban stations on the M. R. and L. & N. W. R. B. is situated on the verge of a great coal and iron district, nearly in the centre of England, and built on a rising ground, the workshops and warehouses being in the lower parts of the city. Among the principal public buildings are the Town Hall, erected for public meetings and festivals as well as municipal purposes, and containing one of the largest and finest organs in the world; the Victoria Law Courts; the Institute; the Exchange; the Post Office; and Corporation buildings; a public gallery of art; a free library; Queen's College, for the study of theology; the Wesleyan College, opened 1881; the Free Grammar School, founded by Edward VI.; the R.C. Cathedral of St. Chad; the B. University (formerly the Mason College), endowed for the study of Arts, Science, Medicine, Engineering, &c. It is the principal centre of metal mfrs., consisting of articles in iron, gold, silver, brass, steel, &c. The mfr. of small arms is a very important industry, in some recent years as many as 600,000 gun-barrels being tested annually at the Gun Proof Offices; the mfrs. of boilers and engines, the largest works being at Soho; the cycle trade competes with that of Coventry; there are extensive chemical works; B. is also the seat of the steel pen mfr. The making of railway carriages and waggons; jewellery and electro-plate mfrs., are continually on the increase; iron casting of all kinds; galvanised ironware, fancy goods in leather, wood, papier-maché, &c. Much of the bronze and copper money of this and other countries is coined here. There are nine public parks. Prior to the great civil war, B. had no prominent place in history, but recently it has taken a conspicuous part in politics. B. returns 7 members—7 divs., viz., Edgbaston, West, Central, North, East, Bordesley, and South, 1 member for each.

Birmingham Water Works. See ELAN VALLEY.

Birmore, isl., W. co. Galway, Moyrus par.; 33 ac., pop. 17.

Birnam, vil. with ry. sta. (**Dunkeld and Birnam**), H. R., E. Perthshire, ¾ m. SE. of Dunkeld and 15½ m. NNW. of Perth by rail; pop. 389; P.O., T.O.; alt. of ry. sta., 218 ft.; to S. of vil. is **B. Hill,** with remains of a vitrified fort (Duncan's camp); alt., 1324 ft.; between Duncan's camp and the Tay is **B. Pass**; in the vicinity is **B. House.**

Birness, ham., E. Aberdeenshire, 4 m. NE. of Ellon; P.O.

Birnie, par., N. Elginshire; 6777 ac., pop. 356; has a Romanesque church with a curious baptismal font, a sculptured stone, and a bell said to have been brought from Rome by the first Bishop of Moray (1115); contains the ham. of Thomshill; the post-town is Elgin.

Birnie Road Siding, sta., N. B. R., Kincardineshire, 3 m. S. of Bervie.

Birns Water, affl. of r. Tyne, Haddingtonshire.

Birr, or **Parsonstown,** par., market town, and urb dist., with ry. sta. (**Birr**), G. S. & W. R., SW. King's co., on r. Little Brosna, 11¾ m. N. of Roscrea and 88¾ m. SW. of Dublin by rail—par., 7127 ac., pop. 5995; urb. dist., 1585 ac., pop. 4438; P.O., T.O. Market day, *Saturday.* Birr is both the ancient and the popular name of the town; Parsonstown has been given to it in honour of the proprietors, the Parsons, Earls of Rosse. It is a fine-looking, well-built town, and contains a lofty columnar monument, erected in 1747, to William, Duke of Cumberland, in honour of his victory at Culloden. There are vast barracks here. The chief mfrs. are whisky, ale, leather, and flour. At **B. Castle,** the seat of the Earl of Rosse, is the famous Rosse telescope, 52 ft. long.

Birr Division, parl. div. of King's co.; pop. 30,764.

Birrens, pl. with Roman camp, Dumfriesshire, 1½ m. NE. of Ecclefechan.

Birsay and Harray, a united par., in NW. of Mainland, Orkney; 26,743 ac., pop. 2004. **Birsay** P.O. is 20 m. NW. of Kirkwall. In the par. is a loch known variously as Kirbuster, Twatt, Boardhouse, and Birsay.

Birse, par. and vil., mid. S. Aberdeenshire, on r. Dee, 2 m. SE. of Aboyne; 31,563 ac., pop. 1085; P.O.

Birsley, pl. with colliery, Haddingtonshire, near Tranent.

Birstal, urb. dist., par., and town, with ry. sta., L. & NW. R.; S. div. W. R. Yorkshire, 2 m. NW. of Batley and 7 m. SW. of Leeds; urb. dist. and par., 1235 ac., pop. 6559; worsted and cotton mfrs.; coal and ironstone mines; birthplace of Dr. Priestley (1733–1804); P.O.

Birstal Drub, ham., S. div. W. R. Yorkshire.

Birstall, par. with ry. sta. (**Belgrave and Birstall**), G. C. R., in mid. co. and 2 m. N. of Leicester; 1169 ac., pop. 611; P.O.

Birstwith, par. with ry. sta., N. E. R.; E. div. W. R. Yorkshire, 3 m. W. of Ripley; 1802 ac., pop. 482; P.O., T.O.

Birthorpe, par., S. Lincolnshire, 2½ m. SE. of Folkingham; 532 ac., pop. 46.

Birthwaite, former name of Windermere vil., Westmorland.

Birthwood, seat, Lanarkshire, 6 m. S. of Biggar.

Birtirbuy Bay, W. co. Galway, 6 m. E. of Errisbeg.

Birtle, ham., N. R. Yorkshire, 5½ m. NW. of Barnard Castle.

Birtle cum Bamford, par. and vil., SE. Lancashire, 2½ m. NE. of Bury; 2410 ac., pop. 1447; P.O., T.O.; cotton and woollen mfrs. and calico printing.

Birtles, par. and seat, E. Cheshire, 4¾ m. NW. of Macclesfield; 599 ac., pop. 51.

Birtley.—par. with ry. sta., N. E. R., N. Durham, 5¼ m. SE. of Gateshead; 1429 ac., pop. 5373; P.O., T.O.; has coal mines.—2. **Birtley,** par., S. Northumberland, on N. r. Tyne, 5 m. SE. of Bellingham; 6979 ac., pop. 420; P.O.—3. **Birtley,** ham., N. Herefordshire, 2 m. N. of Lingen; P.O.

Birtown, pl., co. Kildare, 4 m. from Athy; P.O.

Birtsmorton, par. SW. Worcestershire, 7 m. NW. of Tewkesbury; 1291 ac., pop. 227; birthplace of William Huskisson, statesman (1770–1830).

Birtsstreet, W. Worcestersh, 5 m. from Malvern Wells; P.O.

Bisbrooke, par., vil., and seat, SW. Rutland, 1½ m. E. of Uppingham; 1144 ac., pop. 204; P.O.

Biscathorpe, par. and seat, mid. Lincolnshire, on r. Bane, 8 m. SW. of Louth; 861 ac., pop. 65.

Biscombe, ham., N. Devon, 3 m. NW. of Church Stanton.

Biscott. See LIMBURY-CUM-BISCOTT.

Biscott Holy Trinity, eccl. dist., Bedfordshire, Luton par.; pop. 1570.

Biscovey, pl., Cornwall, 1½ m. S. of Par sta.; P.O.

Bisham, par. and vil., E. Berks, on r. Thames, 4 m. NW. of Maidenhead; 2478 ac., pop. 745; P.O.; has large paper-mills. The abbey, once the residence of Princess (afterwards Queen) Elizabeth, is an interesting building.

Bishampton, par., SE. Worcestershire, 4½ m. NE. of Pershore; 1910 ac., pop. 340; P.O.

Bish Mill, ham., N. Devon, 1½ m. W. of Bishop's Nympton.

Bishop and Clerks (N. Bishop and S. Bishop), group of rocks, Pembrokeshire, 2 m. W. of Ramsey Island and 4 m. SW. of St. David's Head; lighthouse stands on S. Bishop, with revolving light (S. Bishop) seen 18 m.

Bishop Auckland, urb. dist., par., and market town, with ry. sta., N. E. R., S. Durham, on eminence near confluence of rs. Wear and Gaunless, 11 m. SW. of Durham by rail; urb. dist. and par., 691 ac., pop. 11,969; P.O., T.O. Market day, *Thursday*. There is a handsome town-house (1863) with tower 100 ft. high; at NE. stands palace of Bishop of Durham, a splendid pile, covering 5 ac., surrounded by park of 800 ac. The town has cotton factories and engineering works; coal-mines are in the vicinity.

Bishop Auckland Division, parl. div. of co. Durham; pop. 66,232.

Bishopbriggs, vil., with ry. sta., N. B. R., NW. Lanarkshire, 3½ m. NE. of Glasgow by rail; pop. 1138; P.O., T.O.

Bishop Burton, or **Louth Burton,** par., E. R. Yorkshire, on Wolds, 3 m. W. of Beverley; 4263 ac., pop. 415; P.O., T.O.

Bishopdale, par., N. R. Yorkshire, 4½ m. SE. of Askrigg; 4733 ac., pop. 80.

Bishopley. See NEWLANDSIDE-WITH-BISHOPLEY.

Bishop Middleham, par., in S. of co. and 8½ m. SE. of Durham, on r. Skerne; par., 2087 ac., pop. 552; P.O., T.O.

Bishopmill, town, N. Elginshire, on r. Lossie, forming a sub. of Elgin, with which it is connected by an iron bridge; P.O.

Bishop Monkton, par., E. div. W. R. Yorkshire, 4 m. SE. of Ripon; par., 2186 ac., pop. 463; P.O., T.O.; there is a paper-mill.

Bishop Morchard. See MORCHARD.

Bishop Norton, par. and eccl. dist., N. Lincolnshire, on r. Ancholme, 7½ m. NW. of Market Rasen; par., 2449 ac., pop. 283; P.O.

Bishop Rock, insular rock, Scilly Isles, SW. of main group, 7 m. from Hugh Town; has a lighthouse, with fixed light (Bishop Rock), 143 ft. above high water, and visible 18 m.

Bishop Stortford, urb. dist., par., and market town, with ry. sta., G. E. R., in E. of co. and 12 m. NE. of Hertford, on both sides of r. Stort, 30½ m. NE. of London by rail; urb. dist. and par., 3285 ac., pop. 7143; P.O., T.O. Market day, *Thursday*. Trade in grain and malt. The birthplace of Chauncy (1632–1719), historian of Hertfordshire, and Hoole (1727–1803), translator of Tasso.

Bishopsbourne, par. with ry. sta., SE. & C. R., E. Kent, 5½ m. SE. of Canterbury; 2023 ac., pop. 279; P.O. The church contains monument of Hooker, who was rector from 1595 to 1600.

Bishop's Burn, stream, NE. Wigtownshire, flowing 6½ m. SE. to Wigtown Bay.

Bishop's Burton. See BISHOP BURTON.

Bishops Cannings, par. and vil., N. Wilts, 3 m. NE. of Devizes; par., 8873 ac., pop. 762; P.O.

Bishops Castle, par., mun. bor., and market town, with ry. sta., SW. Shropshire, 22½ m. SW. from Shrewsbury and 10¼ m. NW. of Craven Arms sta. by rail; mun. bor. and par. (**B. C. Urban**), 1867 ac., pop. 1378; P.O., T.O. Market day, *Friday*. To W. is **Bishops Mote,** an ancient entrenchment. **Bishops Castle Rural,** par., adjoining the above; 4005 ac., pop. 214.

Bishop's Caundle. See CAUNDLE BISHOP.

Bishops Cleeve, par., N. Gloucestershire, 3 m. NE. of Cheltenham; 1297 ac., pop. 676; P.O. To E. are the Cleeve hills with ancient British camp, and the Cheltenham racecourse.

Bishop's Court.—seat, Devon, 3 m. E. of Exeter.—**2. Bishops Court,** seat of Bishop of Sodor and Man, Isle of Man, Michael par., 8½ m. SW. of Ramsey.

Bishop's Court.—pl., SE. co. Down, 4½ m. SE. of Downpatrick; P.O.—**2. Bishop's Court,** seat, E. co. Kildare, 5 m. NE. of Naas.

Bishopsdown, ham., NW. Dorset, 4½ m. SE. of Sherborne.

Bishops Fonthill, par., S. Wilts. See FONTHILL BISHOPS.

Bishop's Forest, eminence, E. Kirkcudbrightshire, Kirkpatrick-Irongray par.; alt., 1285 ft.

Bishops Frome, par., E. Herefordshire, on r. Frome, 4 m. S. of Bromyard; 3983 ac., pop. 707; P.O., T.O.

Bishopsgate.—ham., on NW. border of Surrey, adjacent to Windsor Park, and near Virginia Water. Here Shelley, the poet, wrote his "Alastor."—**2. Bishopsgate,** ry. stas., on G. E. & Met. Rys., London.

Bishops Hatfield. See HATFIELD.

Bishop's Hill, eminence, Kinrossshire, near Loch Leven; alt., 1292 ft.

Bishop's Hull Within, par., W. Somerset, within mun. bor. of Taunton; 109 ac., pop. 635; P.O., T.O; contains seat of **Bishops Hull House. Bishops Hull Without,** par., Somerset, adjoining the above; 1441 ac., pop. 983.

Bishopside, High and Low, par., E. div. W. R. Yorkshire, 11 m. SW. of Ripon; 6010 ac., pop. 2387.

Bishop's Isle, islet, SW. co. Clare, 2 m. SE. of Kilkee.

Bishops Itchington, par., S. Warwickshire, on r. Itchin, 3¾ m. SW. of Southam; 3052 ac., pop. 796; P.O.; lime and cement works.

Bishop's Lavington. See LAVINGTON WEST.

Bishop's Loch.—N. Lanarkshire, 2½ m. NW. of Coatbridge; is one of the reservoirs for the Forth and Clyde Canal.—**2. Bishop's Loch,** in co. and 7 m. NW. of Aberdeenshire.

Bishops Lydeard, par. and vil. with ry. sta., G. W. R., SW. Somerset, 5 m. NW. of Taunton; 4832 ac., pop. 1632; P.O., T.O. The church has remarkable tower in Perpendicular English.

Bishop's Mill, or **Bish Mill,** ham., N. Devon, 1½ m. W. of Bishops Nympton.

Bishops Nympton, par. and vil. with ry. sta. (**Bishops Nympton and Molland**), G. W. R., N. Devon, 4½ m. SE. of South Molton; 9623 ac., pop. 893; P.O., T.O.

Bishops Offley, pl., W. Staffordshire, 3½ m. W. of Eccleshall; P.O.

Bishopsoil, par., Yorksh., 10 m. W. Hull; 1672 ac., pop. 101.

Bishop's Road, ry. sta., G. W. & Met. Rys., at Paddington, London.

Bishop's Seat, summit, Argyllshire, in par. and 2½ m. W. of Dunoon; alt., 1651 ft.

Bishops Sutton.—par., N. Hants, on r. Arle, 1½ m. SE. of Alresford; 3746 ac., pop. 450; P.O., T.O.—**2. Bishops Sutton,** pl., Somerset, 5 m. from Chew Magna; P.O.

Bishops Tachbrook, par., in co. and 3 m. SE. of Warwick; 3575 ac., pop. 578; P.O., T.O.

Bishops-Tawton, par. and vil., N. Devon, on r. Taw, 2 m. SE. of Barnstaple; 3881 ac., pop. 780; P.O.

Bishopsteignton, par. and vil., E. Devon, 2 m. SW. of Teignmouth; 4449 ac., pop. 1076; P.O., T.O.

Bishopstoke, par. with ry. sta. (**Eastleigh and Bishopstoke**), L. & SW. R., N. Hants, on r. Itchin, 5½ m. NE. of Southampton; (in Eastleigh and Bishopstoke urban dist.), 500 ac., pop. 1538; P.O., T.O.

Bishopston.—par., W. Glamorgan, 6 m. SW. of Swansea; 2595 ac., pop. 686; P.O., T.O.—**2. Bishopston (St. Michael and All Angels),** eccl. dist., Gloucestershire, Horfield, Stapleton, and Westbury-on-Trym pars., near Bristol; pop. 9552; P.O., T.O.

Bishopstone.—par., in mid. of co. and 7 m. NW. of Hereford; 1016 ac., pop. 181; P.O.—**2. Bishopstone,** coast par. with ry. sta., L. B. & S. C. R., SE. Sussex, 7½ m. SE. of Lewes; 1785 ac., pop. 301; P.O.; there is a coastguard sta.—**3. Bishopstone,** par., N. Wilts, on verge of co., 6 m. E. of Swindon; 3520 ac., pop. 404; P.O.—**4. Bishopstone,** par. and vil., N. Wilts, 4½ m. SW. of Salisbury; 4649 ac., pop. 526; P.O. The church shows many styles of architecture.—**5. Bishopstone,** ham., S. Somerset, 3½ m. NW. of Yeovil.—**6. Bishopstone,** ham., mid. Bucks, 2 m. SW. of Aylesbury; P.O.

Bishopstrow, par. and seat, SE. Wilts, 1½ m. SE. of Warminster; 999 ac., pop. 199.

Bishops Waltham, par. and market town with ry. sta., L. & SW. R., SE. Hants, 9½ m. SE. of Winchester and 3¾ m. NE. of Botley by rail; 5151 ac., pop. 2300; P.O., T.O. Market day, *Friday*; has ruins of bishop's castle (1135), destroyed in the civil war of the 17th century.

Bishopswood.—eccl. dist., Herefordshire, Walford par.,

on r. Wye, 3½ m. SW. of Ross; pop. 315; P.O., T.O. The estate of **B.** is 3½ m. S. of Ross, Herefordshire.—**2. Bishopswood,** eccl. dist., W. Staffordshire, Brewood par., near Brewood; pop. 372; P.O.—**3. Bishopswood,** ham., Somerset, 6 m. NW. of Chard; P.O.

Bishopsworth, or **Bishport,** par., N. Somerset, 3 m. SW. of Bristol; 1761 ac., pop. 860; P.O.

Bishop Thornton, par., E. div. W. R. Yorkshire, 5½ m. SW. of Ripon; 3136 ac., pop. 482; P.O.

Bishopthorpe, par., E. div. W. R. Yorkshire, on r. Ouse, 3½ m. SW. of York; 720 ac., pop. 439; P.O.; contains **B. Palace,** seat of the Archbishop of York.

Bishopton.—par. and vil., S. Durham, 5½ m. NW. of Stockton-on-Tees; par., 2178 ac., pop. 322; P.O.—**2. Bishopton,** vil., E. div. W. R. Yorkshire, 2¾ m. NW. of Ripon.—**3. Bishopton,** ham., S. Warwickshire, 2 m. NW. of Stratford-on-Avon.

Bishopton, hill range, vil. and ry. sta., C. R., N. Renfrewshire, 5¾ m. NW. of Paisley by rail; pop. 530; P.O., T.O. B. range lies between Gryfesdale and banks of the Clyde.

Bishopwearmouth Without, par., N. Durham, within parl. bor. of Sunderland; 460 ac., pop. 157.

Bishop Wilton-with-Belthorpe, par., E. R. Yorkshire, 4½ m. N. of Pocklington; 4573 ac., pop. 451; P.O. **Wilton Beacon** crowns eminence to the NE.

Bishport. See BISHOPSWORTH.

Bishton.—par., S. Monmouthshire, 5 m. SE. of Newport; 1392 ac., pop. 147.—**2. Bishton,** ham., W. Gloucestershire, 1 m. NE. of Chepstow.—**3. Bishton,** pl., W. Staffordshire, 2 m. NW. of Rugeley.

Bisley, par., NW. Surrey, 3½ m. NW. of Woking and 29 m. from London; 922 ac., pop. 747; P.O. Here the annual competition of the National Rifle Association is held in July.

Bisley Lypiatt, par. and market town, E. Gloucestershire, 3 m. E. of Stroud; 7698 ac., pop. 2071; P.O. Market day, *Thursday*.

Bispham, par. and vil., SW. Lancashire, 6 m. NE. of Ormskirk; 929 ac., pop. 321.

Bispham-with-Norbreck, coast par. and ry. sta. (**Bispham**), L. & Y. & L. & NW. Rys., W. Lancashire, 2 m. N. of Blackpool; 1346 ac., pop. 985; P.O., T.O.

Biss, affl. of the r. Avon, N. Wilts; rises near Edington, and flows NW. to Avon, 1½ m. below Bradford, 7 m. long.

Bissoe, vil., SW. Cornwall, 2 m. from Perranwell sta.; P.O. Arsenic-refining and tin-smelting are carried on.

Bisterne, seat, S. Hants, 5 m. N. of Christchurch.

Bistre, Emmanuel, eccl. dist., S. Flintshire, Mold par., 2 m. E. of Mold; pop. 4070.

Bitchfield.—par. and vil., S. Lincolnshire, 3 m. NW. of Corby; 1357 ac., pop. 101; P.O.—**2. Bitchfield,** par., S. Northumberland, 9 m. SW. of Morpeth; 739 ac., pop. 24.

Bitham House, Warwickshire, 2 m. E. of Kineton.

Bittacott, ham., N. Devon, ½ m. N. of Chittlehampton.

Bittadon, par., N. Devon, 5½ m. NW. of Barnstaple; 1050 ac., pop. 54.

Bittaford, ham., S. Devon, 2 m. E. of Ivybridge; P.O.

Bittering. See BEESTON WITH BITTERING.

Bitterley, par. and seat, S. Shropshire, 4 m. NE. of Ludlow; 6879 ac., pop. 1170; P.O., T.O.

Bitterne, par. with ry. sta., L. & SW. R., S. Hants, 2 m. NE. of Southampton and within its parliamentary limits; 616 ac., pop. 2406; P.O., T.O.

Bitterscote, ham., SE. Staffordsh., ½ m. SW. of Tamworth.

Bittesby, par., S. Leicestershire, 3 m. NW. of Lutterworth; 750 ac., pop. 35.

Bitteswell, par., vil., and seat, S. Leicestershire, 1 m. NW. of Lutterworth; 1820 ac., pop. 324; P.O.

Bittiscombe, ham., W. Somerset, 4½ m. NE. of Dulverton.

Bitton, par. with ry sta., M. R., SE. Gloucestershire, 6 m. ESE. of Bristol; 3665 ac., pop. 3138; P.O., T.O.; contains coal and ironstone mines.

Bix, par. and vil., SE. Oxfordshire, 2¾ m. NW. of Henley-on-Thames; 3078 ac., pop. 360; P.O.

Bixley, par., vil., and seat, S. Norfolk, 3 m. SE. of Norwich; 667 ac., pop. 159.

Bixter, a voe or bay, Mainland, Shetland, 11 m. NW. of Lerwick; P.O., T.O.

Blabhein, or **Blaven,** mt., Inverness-shire, S. of Skye isl., at head of Loch Scavaig; alt., 3042 ft.

Blaby, par. with ry. sta., L. & NW. R., in co. and 5 m. S. of Leicester; 1332 ac., pop. 1842; P.O. Glove-making is an industry.

Blackadder, r., Berwickshire, flowing 20 m. SE. and NE. to the Whiteadder a little above Allanton.

Blackadder House, E. Berwickshire, 2 m. SW. of Chirnside. There is here a mineral spring.

Blackaton. See BLACKETON.

Blackawton, par. and vil., S. Devon, 4 m. W. of Dartmouth; 7455 ac., pop. 979; P.O., T.O.

Black Ball Head, prom. with old signal tower, SW. Cork, 4 m. SW. of Bere Island.

Black Bank, sta., G. E. R., Cambridgesh., 5 m. NW. of Ely.

Blackborough, ham., N. Devon, 4½ m. SE. of Tiverton; P.O.

Blackbourton, par., W. Oxfordshire, 6 m. SW. of Witney ry. sta.; 2352 ac., pop. 197; P.O.

Blackboy, vil., in co. and bor. of Limerick; pop. 497.

Blackboys, vil., Sussex, 8½ m. NE. of Lewes; P.O.

Blackbraes, vil., E. Stirlingshire, 3¼ m. SE. of Falkirk; pop. 558.

Blackbrook.—ham., SW. Lancashire, 3 m. NE. of St. Helens; P.O.—**2. Blackbrook,** pl., SW. Lancashire, near Haydock; P.O.—**3. Blackbrook,** sub. of Kidderminster, W. Worcestershire.

Black Brook.—streamlet, in Rivelin Valley, Derbyshire, near Ashopton.—**2. Black Brook,** affl., N. Leicestershire; rises in Charnwood Forest and flows NE. to the Soar opposite Barrow, 9 m. long.

Black Bull, sta. on N. S. R., N. Staffordshire, 8 m. N. of Stoke; alt., 607 ft.

Blackbull, ham., co. Meath, 12 m. NW. of Dublin.

Blackburn.—parl. co. bor. and par. with ry. sta. on L. & Y. & L. & NW. Rys., mid. Lancashire, 11 m. E. of Preston and 210 m. NW. of London by rail; co. bor., parl. bor., and par., 7418 ac., pop. 129,216. Market days, *Wednesday* and *Saturday*. It is one of the chief seats of cotton mfr., besides producing calico, muslin, &c. There are also factories for making cotton machinery and steam-engines. B. has been associated with many improvements in the mfr. of cotton, among which was the invention (1767) of the "Spinning Jenny" by James Hargreaves, who died in 1770. There are several fine churches and public buildings, including the Town Hall, Municipal Offices, and Exchange. There is a free library, museum, and art gallery combined. A Corporation Park (50 ac. in area) is on the outskirts of the town. The Queen's Park (33 ac.) was opened in 1887 at a cost of £15,000. B. returns 2 members to Parliament.—**2. Blackburn,** ham., S. div. W. R. Yorkshire, 1 m. W. of Rotherham.—**3. Blackburn,** affl. of r. S. Tyne, E. Cumberland, joining Tyne 2 m. above Alston.

Blackburn.—vil., in co. and 9 m. NW. of Aberdeen; P.O.—**2. Blackburn,** vil., S. Linlithgowshire, 2½ m. S. of Bathgate; pop. 879; P.O., T.O.; has cotton mfrs.

Black Burn.—affl. of r. Liddel, 4½ m. long, SW. Roxburghshire, is celebrated for its beautiful falls.—**2. Black Burn,** stream, Elginshire, flowing into the Lossie, near Dallas.—**3. Black Burn,** stream, S. Kincardineshire, flowing into the N. Esk below Bridgend.—**4. Black Burn,** stream, Kincardine and Aberdeenshire; flows 2 m. E. to the Loch of Drum. **5. Black Burn,** affl. of r. Annan, Dumfries.

Blackbury, ham., E. Devon, 4 m. SW. of Colyton; Roman camp in the vicinity.

Black Cairn, hill, surmounted by a cairn, Aberdeenshire, 12 m. W. of Tarves; alt., 854 ft.

Black Callerton, par., S. Northumberland, 6 m. NW. of Newcastle; 1384 ac., pop. 192.

Black Cart. See CART.

Black Carts and Ryehill, par., S. Northumberland, 8½ m. NW. of Hexham, near Roman wall; 292 ac., pop. 23.

Black Castle, seat, mid. co. Meath, near Navan.

Blackcastle.—A summit of Cocklaw Hill, E. Haddingtonshire, near Innerwick; alt., 917 ft.—**2. Blackcastle,** ancient camp, Berwickshire, 1¾ m. W. of Greenlaw.

Black Cave, a cavern in the Struey Rocks, Buteshire, on S. coast of Arran; is 160 ft. long, 80 high, and 40 wide.

Blackcave Head, prom., E. co. Antrim, near Larne.

Blackchester, ancient camp, Berwicksh., 2½ m. NW. Lauder.

Black Combe, mt., W. Cumberland, 6½ m. SE. of Ravenglass; alt., 1969 ft.

Blackcorries and Kinlochbeg, extensive deer forest, extreme NE. Argyllshire; post-town, Glencoe.

Black Country, a term used to designate the manufacturing dist. of S. Stafford; occupies a radius of about 10 m. round about West Bromwich.

Black Country, dist. corresponding to above, E. of Glasgow.

Black Cove, cavern, S. coast Kirkcudbright, near Barlocco.

Blackcraig.—vil., mid. W. border Kirkcudbrightshire, 2 m. SE. of Newton-Stewart; the lead and zinc mines here were abandoned in 1883.—**2. Blackcraig,** seat, E. Perthshire, 8 m. NE. of Blairgowrie.

Black Craig.—mt., SE. Ayrshire, 5 m. SE. of New Cumnock; alt., 2298 ft.—**2. Black Craig,** hill, N. Fifeshire,

6½ m. NE. of Newburgh; alt., 665 ft.—**3. Black Craig,** mt., SE. Ayrshire, on SE. side of Loch Doon; alt., 1730 ft.

Blackden, par. and seat, mid. Cheshire, 6½ m. SE. of Knutsford; 749 ac., pop. 110.

Black Devon. See DEVON, BLACK.

Black Dod—mt., SE. Lanarkshire, 6 m. NE. of Elvanfoot; alt. 1797 ft.

Black Dog, ham., N. Devon, 4 m. S. of Witheridge; P.O.

Blackdown.—vil., W. Dorset, 5½ m. NW. of Beaminster. —**2. Blackdown,** par. in co. and 3 m. NE. of Warwick; 688 ac., pop. 84.

Black Down.—pl., W. Somerset, 6½ m. SW. of Crewkerne. —**2. Black Down,** highest peak of Mendip Hills, Somerset, 4 m. NE. of Axbridge; alt., 1068 ft.; commands extensive view.—**3. Black Down,** mt. ridge, on borders of Somerset and Devon, crowned with column in honour of Wellington; alt., 892 ft.—**4. Black Down,** hill ridge, in NW. of Dorset, and crowned by monument to Admiral Sir Thomas Hardy (1769–1839); alt., 916 ft.—**5. Black Down,** high ridge, on E. border of Hants, between Liphook and Petersfield.—**6. Black Down,** eminence, in Isle of Wight, 3½ m. NW. of Ventnor.—**7. Blackdown,** hill, N. Sussex, 2 m. S. of Haslemere; alt., 918 ft.

Black Dykes, ry. sta., N. B. R., NW. Cumberland, 3 m. ESE. of Silloth.

Blacker.—ham., W. R. Yorkshire, 2 m. S. of Barnsley.—**2. Blacker,** ham., W. R. Yorksh., 3 m. NW. of Barnsley; P.O.

Blackerstone, seat, N. Berwickshire, 7 m. NE. of Longformacus.

Black Esk. See ESK, BLACK.

Blacketon Hill, a camp-crowned eminence, E. Cornwall, 5½ m. NW. of St. Germans.

Blackfen, pl., co. Kent, 5½ m. W. of Dartford.

Black Force, cascade, on Fell Head, Westmorland, 6 m. SW. of Orton.

Blackford.—par., mid. Somerset, 4½ m. SW. of Wincanton; 724 ac., pop. 118.—**2. Blackford,** ham., S. Shropshire, 8 m. NE. of Ludlow.—**3. Blackford,** eccl. dist., mid. Somerset, Wedmore par., 4½ m. S. of Axbridge; pop. 506; P.O.; contains a mineral spring.—**4. Blackford,** manor, W. Somerset, near coast, 3¼ m. W. of Minehead.

Blackford, par. and vil. with ry. sta., C. & N. B. R., S. Perthshire, 10 m. NE. of Dunblane by rail—par., 20,991 ac., pop. 1539; vil., pop. 697; P.O., T.O.; alt. of ry. sta., 394 ft.; brewing and tanning are industries.

Blackford Bridge, Lancashire, 2 m. from Bury; P.O.

Blackfordby, par. and vil., W. Leicestershire, 2 m. NW. of Ashby-de-la-Zouch; 1239 ac., pop. 588; P.O.; there is a colliery.

Blackford Hill, ry. sta., N. B. R., in co. and S. of Edinburgh; the hill, 500 ft. high, commands a fine view, is a public park, and contains the Royal Observatory.

Black Forest, high mt. range, E. border of Brecknock, extending 16 m. S. from valley of the Wye to valley of the Usk; highest peak, Pen-y-cader-fawr, 2624 ft.

Blackfriars, sta. on Met. & Met. Dist. Rys., at N. end of Blackfriars Bridge, London.

Blackfriars and Hutchesontown, parl. div. of Glasgow; pop. 76,122.

Blackgang Chine, chasm, on S. coast of Isle of Wight, 5 m. W. of Ventnor.

Blackhall.—vil., Edinburghshire, 2 m. W. of Edinburgh; pop. 591; P.O., T.O.—**2. Blackhall,** estate, Renfrewshire, SE. of Paisley.—**3. Blackhall,** seat, Kincardineshire, 2 m. W. of Banchory.

Black Hall, seat, S. co. Louth, 4 m. N. of Drogheda.

Black Hall Mill, N. Durham, 4 m. from Shotley Bridge; P.O.

Black Halls Rocks, pl., with ry. sta., N. E. R., co. Durham, 5 m. NE. of Hartlepool; coastguard sta.

Blackham, ham. and seat, SW. co. Kent, 6 m. W. of Tunbridge Wells and 1 m. SW. of Ashurst sta.; P.O.

Black Hambleton, mt., N. R. Yorkshire, 9½ m. NW. of Helmsley; alt., 1257 ft.

Black Head.—headland, on SE. coast of Cornwall, between Mevagissey and St. Austell bays.—**2. Black Head,** prom., on coast of Cornwall, 6 m. NE. of the Lizard.

Black Head.—prom., on N. side of entrance to Belfast Lough, E. co. Antrim; with flash light visible 18 m.—**2. Black Head,** prom., NW. co. Clare, 5 m. NW. of Ballyvaghan.—**3. Black Head,** prom., S. co. Cork, 2 m. NE. of Old Head of Kinsale.—**4. Black Head,** lighthouse, co. Waterford, ½ m. NNE. of Duncannon Fort; has fixed light seen 16 m.

Blackheath.—sub. with ry. sta., SE. & C. R., co. of London, Lewisham, met. bor., 7 m. SE. of Charing Cross sta.; P.O. The heath has several historic scenes connected with it, among the most notable being the encampment of Wat Tyler and his followers (1381), and of Jack Cade in 1450, the defeat of the Cornishmen by the Earl of Oxford, &c. It is a great resort for pleasure parties, and commands fine views of the metropolis and banks of the Thames.—**2. Blackheath,** Essex, 3 m. from Colchester; P.O.—**3. Blackheath,** vil. and ry. sta. (**Rowley Regis and Blackheath**), G. W. R., S. Staffordshire, 2 m. from Rowley Regis; P.O.

Black Heath.—open tract, near centre of Wilts, SE. of Market Lavington.—**2. Blackheath,** ham., Essex, 2 m. NW. of Fingringhoe.—**3. Blackheath,** pl., E. Devon, ½ m. NW. of Powderham.

Blackheath Hill, ry. sta., SE. & C. R., W. Kent, ½ m. S. of Greenwich and 1½ m. NW. of Blackheath.

Black Heddon, par., S. Northumberland, 11 m. SW. of Morpeth; 1669 ac., pop. 38.

Blackhill, ham. with ry. sta., N. E. R., NW. Durham, on border of co. and 14¾ m. SW. of Newcastle; P.O., T.O.; alt. of ry. sta., 680 ft.

Blackhill.—pl., E. co. Londonderry, 3 m. from Aghadowey; P.O.—**2. Blackhill,** mt., N. co. Wicklow, 4 m. SE. of Blessington; alt., 1605 ft.

Blackhill.—*q.v.* par., Aberdeenshire, 4 m. SW. of Peterhead; pop. 789; P.O.; granite is quarried.—**2. Blackhill,** pl., E. of Glasgow, near Forth and Clyde Canal.

Black Hill, eminence, Lanarkshire, Crawfordjohn par., 2 m. NW. of Abingdon; alt., 1260 ft.

Blackhills, ham., Aberdeenshire, 8 m. W. of Aberdeen; P.O.

Blackhope Scar, summit of the Moorfoot hills, between Peeblesshire and Edinburghshire; alt., 2136 ft.

Black Horse Road, ry. sta., M. & L. T. S. R., SW. Essex, 7½ m. E. of St. Pancras sta., London.

Blackhouse Heights, mt. ridge on borders of Peeblesshire and Selkirkshire, 5 m. N. of St. Mary's Loch; alt., 2214 ft.

Blackhouse Tower, ruin, said to have been founded in time of Robert Bruce, NW. Selkirkshire, on Douglas Burn, 2½ m. NE. of foot of St. Mary's Loch.

Blackhow Topping, eminence, E. R. Yorkshire, 9 m. NE. of Pickering.

Black Island, isl. in Muckno Lough, E. co. Monaghan; 116 ac., pop. 3.

Black Isle, peninsula, between Beauly and Moray Firths and Cromarty Firth. See ARDMEANACH.

Black Knob, prom., SE. Waterford, S. Dunmore Bay.

Black Knowe.—hill, Selkirkshire, 3 m. SW. of Ettrick Church; alt., 1804 ft.—**2. Black Knowe,** hill, on borders of Selkirk and Dumfriesshire, 3½ m. SE. of Ettrick.

Black Knowe Head.—hill, Selkirkshire, on borders of Ettrick and Yarrow pars.; alt., 1806 ft.—**2. Black Knowe Head,** mt., Selkirkshire, 3 m. NNE. of Tushielaw Inn; alt., 1938 ft.

Black Lakes, small lochs, Argyllshire, 3 m. E. of Oban.

Blackland, ham. and seat, N. Wilts, 2 m. SE. of Calne.

Black Lane, ry. sta., L. & Y. R., SE. Lancashire, 2 m. SW. of Bury.

Blacklarg, mt., on border between Ayrshire and Dumfriesshire, 7 m. SE. of New Cumnock vil.; alt., 2231 ft.

Blacklaw.—a ruined tower of the Douglasses of Fingland, Dumfriesshire, 2½ m. NW. of Moffat.—**2. Blacklaw,** hill, Perthshire, 8 m. NW. of Dundee; alt., 929 ft.—**3. Blacklaw,** ham., Banffshire, 1½ m. SW. of Aberchirder; P.O.

Black Law.—mt., E. Ayrshire, 5 m. SE. of Muirkirk; alt. 1339 ft.—**2. Black Law,** mt. S. Peebles, 4 m. NW. of St. Mary's Loch; alt. 2285 ft.

Blackley, SW. Lancashire, northern sub. of Manchester; P.O., T.O.; comprises eccl. dists. St. Andrew and St. Peter; pops. 1321 and 3761.

Blackllon.—vil., on NW. border of co. Cavan, ¾ m. S. of Belcoo; pop. 139; P.O., T.O.—**2. Blacklion,** ham., NE. co. Meath, 6 m. S. of Slane.—**3. Blacklion,** ham., E. co. Carlow, 6 m. W. of Shillelagh.

Black Loch.—Renfrewshire, 4 m. SW. of Newton-Mearns. **2. Black Loch,** on border of Stirlingshire and Lanarkshire, 2 m. S. by E. of Slamannan vil.—**3. Black Loch,** in co. and 1 m. E. of Dumfries.—**4. Black Loch,** NW. Dumfriesshire, 1 m. S. of Drumlanrig; formerly supposed to be curative.—**5. Black Loch,** on borders of Fife and Kinross, ½ m. from Loch Glow.—**6. Black Loch,** E. Perthshire, 10 m. NW. of Coupar-Angus.

Black Lochs.—a series of mountain tarns, Banffshire, Kirkmichael pars.—**2. Black Lochs,** Argyllshire, in NW. of Lorne dist., 3 m. E. of Oban.

Blacklorg, hill, on borders of Ayr and Lanark, 9 m. SW. of Sanquhar; alt., 2231 ft.

Blacklow Hill, wooded eminence, in co. and 1½ m. N. of Warwick; on this hill Piers Gaveston, favourite of Edward II., was beheaded in 1312.

Blacklunans, dist., E. Perthshire, on the Blackwater, 5½ m. E. of Kirkmichael; P.O., T.O.

Blackmanstone, par., E. Kent, 3 m. N. of New Romney; 300 ac., pop. 8.

Blackmile Pass, SW. Inverness-shire, between Loch Lochy and Loch Arkaig.

Blackmill, vil. with ry. sta., G. W. R., mid. Glamorgan, 5 m. NE. of Bridgend; P.O.

Blackmillbay, vil. and small bay with pier and fixed light, Argyllshire, Luing isl., S. entrance to Firth of Lorne; P.O.

Blackmoor.—seat of Lord Selborne, Hants, 6½ m. NE. of Petersfield.—**2. Blackmoor,** ham., NE. Somerset, 2 m. E. of Churchill. —**3. Blackmoor,** ham., W. Somerset, 2½ m. SE. of Wellington.—**4. Blackmoor,** ry. sta., Lynton and Barnstaple Ry., N. Devon, 8 m. SW. of Lynton, N. Devon; alt., 913 ft.

Blackmoor, mt., N. co. Wicklow, 2 m. SE. of Blessington; alt., 1464 ft.

Blackmoor End, ham., N. Essex, 2 m. E. of Wethersfield.

Blackmoor Vale, valley of r. Cale, on borders of Somerset and Dorset, extending SE. from Wincanton.

Blackmore.—par., SW. Essex, 3½ m. SE. of Chipping Ongar; 2588 ac., pop. 619; P.O., T.O.—**2. Blackmore,** pl., N. Wilts, 2 m. NE. of Melksham.

Blackmore Park, seat, Worcestershire, 4 m. NW. of Upton-on-Severn.

Black Mount.—hill, E. Lanarkshire, 7 m. E. of Carnwath; alt., 1689 ft.—**2. Black Mount,** deer forest (80,000 ac.), Argyllshire, Appin dist.; is regarded as the finest deer-forest in Scotland.

Black Mountain, SW. Shropsh., 7 m. W. Clun; alt., 1469 ft.

Black Mountains, on SW. border of Herefordshire.

Blackness.—coast ham., N. Linlithgowshire, on Firth of Forth, 3½ m. E. of Bo'ness; P.O., T.O. **B. Castle** was formerly a State prison; it is now the nucleus of the works built at B., in 1870–74, to serve as the central ammunition depôt for Scotland.—**2. Blackness,** seat, Forfarshire; post-town, Dundee.—**3. Blackness,** point with pier and fixed light, Scalloway, Shetland.

Blacknest, pl. with inn, E. Berkshire, 7 m. WSW of Staines.

Blacknore, headland with lighthouse, mouth of r. Severn, 1½ m. SW. of Portishead.

Black Notley, Essex. See NOTLEY, BLACK.

Blacko, par., NE. Lancashire, 6 m. N. of Burnley; 974 ac., pop. 485; P.O.

Black Park, ham., N. Shropsh., 2 m. NE. of Whitchurch.

Blackpill, ry. sta., Mumbles & Swansea Ry., on the coast of Glamorgan, 2 m. N. of Mumbles; P.O.

Blackpool.—mun. bor., par., and seaport town, with ry. stas. (**Central and Talbot Road**) L. & Y. & L. & NW. Jt. Rys., N. Lancashire, 16½ m. NW. of Preston and 227 m. from London by rail; mun. bor. and par., 3601 ac., pop. 47,348; is a much frequented watering-place and pleasure resort possessing fine sands, 3 handsome piers (2 of which have fixed lights), with large concert pavilion, lofty tower, aquarium, and pleasure gardens, &c. There are four hydropathics and a lifeboat sta. B. was created a mun. bor. in 1876.—**2. Blackpool,** vil., on bay of same name, S. Devon, 3 m. SW. of Dartmouth.

Blackpool, in co. and sub. of Cork; P.O., T.O.

Blackpool Division, parl. div. of Lancs.; pop. 111,614.

Blackpots, ham., in co. and 2½ m. NW. of Banff. There is a prosperous salmon fishery.

Blackrake, ham., N. R. Yorksh., 7 m. SW. of Middleham.

Blackrath, par., in co. and 3 m. NE. of Kilkenny; 1758 ac., pop. 225.

Blackridge, vil., SW. Linlithgowshire, 5½ m. W. of Bathgate; pop. 797; P.O., T.O.

Blackrock.—ferry, Monmouthshire, on r. Severn, 4 m. SW. of Chepstow, 2½ m. wide at full tide.—**2. Blackrock,** pl., near SE. border of Brecknockshire, 2 m. NE. of Brynmawr.—**3. Blackrock,** vil., SE. Lancashire, 3 m. NE. of Ashton-under-Lyne.—**4. Blackrock,** ham., S. Sussex, near Brighton.

Blackrock.—urb. dist. with ry. sta., D. W. & W. R., in co. and 5 m. SE. of Dublin by rail, on Dublin Bay; 1084 ac., pop. 8719; P.O., T.O.—**2. Blackrock,** vil. with ry. sta., Cork, Blackrock, & Passage Ry., in co. and 3 m. E. of Cork, on r. Lee; pop. 653; P.O., T.O. It is situated amid beautiful scenery.—**3. Blackrock,** vil., E. coast of co. Louth, 5 m. SE. of Dundalk; P.O., T.O.—**4. Blackrock,** rock with lighthouse, N. co. Sligo, Sligo Bay, 1 m. NW. of Coney isl.; has fixed light (Sligo Bay) seen 13 m.—**5. Blackrock,** rocky islet, SE. co. Wexford, 2½ m. W. of Carnsore Point.

Black Rock, mt., S. co. Limerick, 3¾ m. SW. of Kilfinnane; alt., 1696 ft.

Black Rock, Ross and Cromarty, on r. Glass, 1¼ m. from Novar sta.; alt., 100 ft.

Black Rock Castle, lighthouse, Cork harb.; has fixed light seen 3 m.

Black Rocks, or **Stonnis,** high gritstone rock, Derbyshire, above Cromford Moor, between Matlock and Wirksworth; affords an extensive view.

Black Rocks, cluster of rocky islets, NW. co. Mayo, 6 m. NW. of Achill Head; pop. 3; have lighthouse with flashing light (Black Rock), 283 ft. above high water, and visible 22 m.

Black Rocks, small cluster off Leith, Edinburghshire.

Blackrod, urb. dist. and par. with ry. sta., L. & Y. & L. & NW. Rys., N. Lancashire, 5 m. SE. of Chorley by rail; urb. dist. and par., 2392 ac., pop. 3875; P.O., T.O. Cotton spinning, bleaching, and coal mining are carried on.

Black Sail, pass, W. Cumberland, from Wastdale Head to head of Ennerdale; alt., 1750 ft.

Blacksboat, ry. sta., G. N. S. R., E. Elginshire, 23 m. NE. of Boat of Garten; P.O.

Blackshaw, par., W. R. Yorkshire, 2½ m. W. of Hebden Bridge; 3407 ac., pop. 1029.

Blackshaw, vil., in co. and 8 m. SE. of Dumfries.

Blackshiels, ham., SW. Haddingtonshire, 15 m. SE. of Edinburgh; P.O., T.O.

Blackshope, streamlet, N. Dumfriessh., 6 m. NE. of Moffat.

Blackside, mt., NE. Ayrshire, 6½ m. N. of Cumnock; alt., 1342 ft.

Blackskull, pl., co. Down, 5 m. from Dromore; P.O.

Blackslade, ham., S. Devon, near Newton Abbot.

Blacksmill, ham. and hill, Berwickshire, 2½ m. SE. of Longformacus.

Blacksnape, pl., Lancashire, 1½ m. E. of Darwen.

Blacksod Bay, NW. co. Mayo, about 10 m. long and 6 m. in extreme breadth; has lighthouse on Termon Pier, just within Blacksod Point, with fixed light (Blacksod Point) seen 10 m.

Black Spout, picturesque cascade on Edradour Burn, Perthshire, 1½ m. E. of Pitlochry; has leap of 120 ft.

Blackstairs, mt. range along borders of cos. Carlow and Wexford, about 13 m. long; chief summit, Mount Leinster, 2610 ft. high.

Blackstakes, roadstead, N. Kent, in r. Medway, above Sheerness.

Blackston, ham. and ry. sta., N. B. R., SE. Stirlingshire, 4 m. ENE. of Slamannan.

Blackstone, ham., W. Worcestershire, on r. Severn, 2 m. below Bewdley.

Blackstone, rivulet, S. co. Kerry, flowing 7 m. N. to Upper Lough Caragh.

Blackstone, vil., Renfrewshire, 2 m. NW. of Paisley.

Blackstone Edge, range of high hills, SE. Lancashire, 6 m. NE. of Rochdale; alt., 1553 ft.

Black Stone of Odin, rock, N. shore of Shapinshay, Orkney.

Blackthorn, par., NE. Oxfordshire, 3 m. SE. of Bicester; 2031 ac., pop. 260.

Blacktoft, par. and vil., E. R. Yorkshire, on r. Ouse, 7 m. SE. of Howden; par., 1761 ac., pop. 362; P.O., T.O.

Black Tor, rock hill, in Dartmoor Forest, S. Devon, 6½ m. SE. of Tavistock.

Black Torrington, vil., N. Devon, 6 m. NW. of Hatherleigh; P.O., T.O. See TORRINGTON, BLACK.

Black Valley, co. Kerry, 12 m. SW. of Killarney.

Blackwall.—dist. and ry. sta., G. E. R., in E. of London.—**2. Blackwall,** seat, Derbyshire, 3 m. SW. Wirksworth.

Blackwall Tunnel, connects Poplar with Greenwich. It took six years to construct and is about 1⅛ m. in length.

Blackwater.—vil., on SW. border of Hants, on r. Blackwater, 2 m. NW. of Christchurch.—**2. Blackwater,** vil. with ry. sta., SE. & C. R., NE. border of Hants, 3½ m. NW. of Farnborough; P.O., T.O.—**3. Blackwater,** ham. with ry. sta., I. o. W. C. R., 2 m. SE. of Newport; P.O.—**4. Blackwater,** vil., SW. Cornwall, 4 m. NE. of Redruth; P.O.—**5. Blackwater,** ham., W. Staffordshire, 5 m. NW. of Eccleshall; P.O.—**6. Blackwater,** affl., rises near Cranborne in Dorset, and flows SE. to r. Stour near Christchurch, S. Hants; 15 m. long.—**7. Blackwater,** r., W. Essex; rises near Saffron Walden, and flows to the North Sea at Mersea isl.; 40 m. long. It bears the name of the Pant for some distance of its course—**8. Blackwater,** r., rises near Farnham, W. Surrey, and flows NW. to r. Loddon, near Swallowfield, Berks.

Blackwater.—the largest and most beautiful r. in the province of Munster; rising in SE. of co. Kerry, it flows E. through cos. Cork and Waterford, turning to the S. before it enters Youghal harb. It is about 100 m. long, and is navigable 12 m. for barges and flat-bottomed boats to Mallow. Fermoy and Lismore are towns on its banks. Its chief affluents are the Bride, Allua, Funcheon, Araglin, and Finisk. The salmon fisheries are important.—**2. Blackwater,** affl. of r. Boyne, at Navan, co. Meath. It rises in E. co. Cavan, and is about 40 m. in length.—**3. Blackwater,** r., rising in co. Tyrone, it flows along the boundary between cos. Tyrone and Armagh to SW. corner of Lough Neagh, and is about 50 m. in length.—**4. Blackwater,** affl. of r. Bann, co. Cavan.—**5. Blackwater,** rivulet, SW. co. Kerry, flowing 8 m. S. into Kenmare r. —**6. Blackwater,** vil. and coastguard sta., SE. co. Wexford, 10 m. SE. of Enniscorthy; pop. 158; P.O., T.O.; on **B. Bank,** NE. of **B. Harbour,** is a light-vessel, with fixed light (Blackwater Bank) seen 10 m.

Blackwater, affl. of r. Deveron, N. Banffshire, 8 m. long. —**2. Blackwater,** affl. of r. Ken, N. Kirkcudbrightshire. —**3. Blackwater,** r., NE. Perthshire, a continuation of r. Shee, and uniting with the Ardle to form the Ericht.—**4. Blackwater,** rivulet, SE. Sutherlandshire, flowing 14 m. SE. to the Brora.—**5. Blackwater,** rivulet, Arran isl., Buteshire; falls into the sea at Drimadown Bay.—**6. Blackwater,** affl. of r. Conon, SW. Ross and Cromarty, 19 m. long.—**7. Blackwater,** rivulet, Lewis isl., Outer Hebrides.—**8. Blackwater.** See UISGE DHU.

Blackwater Bridge.—ham., N. border co. Kildare, 7½ m. NW. of Kilcock.—**2. Blackwater Bridge,** ham., SW. co. Kerry, on r. Blackwater, 8 m. SW. of Kenmare and 23 m. SE. of Killarney; P.O.; has coastguard sta.

Blackwater Foot, ham., W. coast of Arran, 10 m. SW. of Brodick; P.O.

Blackwater House, seat, co. Clare; post-town, Limerick.

Blackwater Lochs, a series of lochs on the borders of Argyll and Inverness-shire.

Blackwatertown, vil., Clonfeacle par., in co. and 4 m. N. of Armagh, on r. Blackwater; pop. 171; P.O., T.O.

Blackweir, ry. sta., W. Clare Ry., SW. co. Clare, 2½ m. E. of Kilkee.

Blackwell.—par. with ry. sta. (**Westhouses and Blackwell**), M. R., E. Derbyshire, 2½ m. NE. of Alfreton; 1738 ac., pop. 4144; P.O. Here are extensive collieries. —**2. Blackwell,** par., N. Derbyshire, on r. Wye, 3 m. SW. of Tideswell; 1083 ac., pop. 44.—**3. Blackwell,** par. and seat, S. Durham, on r. Tees, 1½ m. SW. of Darlington; 1564 ac., pop. 372; P.O.—**4. Blackwell,** ham., SE. Worcestershire, 2 m. NW. of Shipton-on-Stour. —**5. Blackwell,** ry. sta., M. R., NE. Worcestersh., 2 m. NE. of Bromsgrove; alt. of ry. sta., 540 ft.—**6. Blackwell,** ham., N. Cumberland, 2¼ m. S. of Carlisle.

Blackwell Colliery; P.O. See BLACKWELL.

Blackwell Mill, ham., N. Derbyshire, 2 m. SW. of Wormhill.

Blackwood, vil. with ry. sta., L. & NW. & R. R., W. Monmouthshire, 8½ m. W. of Pontypool; P.O., T.O.; there are collieries in the neighbourhood.

Blackwood.—seat and sta. on C. R., mid. Lanarkshire, 2 m. S. of Stonehouse; alt. of ry. sta., 548 ft.—**2. Blackwood,** seat, in co. and 9 m. NW. of Dumfries, on r. Nith; on the estate was born Allan Cunningham (1784–1842), poet and novelist.—**3. Blackwood,** seat, Dumfriesshire, 3½ m. E. of Ecclefechan.—**4. Blackwood,** seat, hill, and loch (also known as Loch Goil), SE. Renfrewshire, 3 m. SW. of Eaglesham; alt. of hill, 1000 ft.

Black Wood, forest, Perthsh., S. shore of Loch Rannoch.

Blackwood and Crowborough, pl., N. Staffordshire, 4 m. W. of Leek.

Blacon cum Crabhall, par. with ry. sta. (**Blacon**), N. Wales and Liverpool, G. C., & W. M. & C. Q. Rys., W. Cheshire, 1½ m. WNW. of Chester; 1175 ac., pop. 258.

Blacon Hill, hill, N. Notts, 4½ m. SE. of Bawtry; vestiges of Roman camp.

Bladenoch.—vil., E. Wigtownshire, on r. Bladenoch; P.O., called **Bladnoch;** contains Bladnoch Distillery.—**2. Bladenoch,** r., E. Wigtownsh., flows 24 m SE. to Wigtown Bay.

Bladon, par. and vil., mid. Oxfordshire, 2 m. S. of Woodstock—par., 851 ac., pop. 408; P.O.

Blaenaeron,* ham., E. Cardigansh., 4 m. NE. of Tregaron.

Blaenan, ham., N. Carmarthensh., 10 m. SW. of Lampeter.

Blaen-anech, ham., SW. Cardiganshire, 2 m. S. of Aberporth; P.O., called **Blaenannerch.**

Blaenau Festiniog, vil. with ry. stas. on Festiniog G. W. & L. & NW. Rys., NW. Merioneth, near Duffws., P.O., T.O.; alt. of ry. sta., 700 ft.

Blaenavon, urb. dist., par., and vil., with ry. stas., G. W., & L. & NW. & R. Rys., NW. Monmouthshire, 5½ m. NW. of Pontypool; urb. dist. and par., 4613 ac., pop. 10,869; P.O. T.O.; is a seat of ironworks and collieries; alt. of ry. sta., 1000 ft.

Blaencaron, pl., E. Cardiganshire, near Tregaron.

Blaenclydach, pl., NE. Glamorganshire, near Pontypridd and 1 m. from Clydach Vale; P.O.

Blaenconin, pl., S. Pembrokeshire, 4 m. N. of Narberth.

Blaendyffrin Manor, Carmarthenshire, 5 m. NW. of Llandovery.

Blaenffos. See BLAEN-Y-FFOS.

Blaengarw, mining vil. with ry. sta., G. W. R., S. Glamorganshire, 9½ m. N. of Bridgend; P.O.

Blaenglesyrch, ham., W. Montgomeryshire, 2 m. N. of Machynlleth.

Blaengwrach, par., NW. Glamorganshire, 10 m. NE. of Neath by rail; 2871 ac., pop. 234.

Blaengwynfi, vil. with ry. sta., Rhondda and Swansea Bay Ry., N. Glamorganshire, 10 m. NE. of Port Talbot; alt. of ry. sta., 540 ft.; P.O.

Blaenhonddan, par. and vil., W. Glamorganshire, 2 m. N. of Neath; 3467 ac., pop. 2954; has copper mines.

Blaenllecha, locality, Glamorganshire, 1 m. from Ferndale ry. sta.; P.O.

Blaenogwy, vil., S. Glamorganshire, 11 m. NE. of Bridgend; P.O.

Blaenpenal, par., SE. Cardiganshire, on r. Aeron, 4 m. NW. of Tregaron; 4231 ac., pop. 418.

Blaenporth, coast par., Cardiganshire, 6 m. NW. of Newcastle Emlyn; 3532 ac., pop. 625.

Blaen-Rhondda, colliery vil. with ry. sta., Rhondda and Swansea Bay Ry., N. Glamorganshire, 13 m. NE. of Port Talbot; alt of ry. sta., 655 ft.

Blaensawthe, ham., E. Carmarthensh., 7½ m. S. Llandovery.

Blaenyffos, locality, Pembrokeshire, 10 m. from Lamphey sta.; P.O.

Blagdon.—par. and vil. with ry. sta., G. W. R., N. Somerset, 12 m. SW. of Bristol, and 6½ m. SE. of Congresbury by rail; 3133 ac., pop. 1089; P.O., T.O. Here is a reservoir belonging to the Bristol Corporation.—**2. Blagdon,** or **Blagston,** ham. and seat, S. Northumberland near r. Blyth, 7 m. S. of Morpeth.—**3. Blagdon,** ham., NE. Dorset, 3½ m. N. of Cranborne; P.O.—**4. Blagdon,** pl., SW. Somerset, 3½ m. S. of Taunton; P.O., T.O., called **Blagdon Hill.**—**5. Blagdon,** ham., SE. Devon, 5 m. E. of Totnes.

Blagrave, ham., W. Berks, near Lambourn.

Blagston. See BLAGDON (Northumberland).

Blaguegate, pl., SW. Lancs, 3½ m. SE. of Ormskirk.

Blaich, vil., near boundary between Inverness-shire and Argyllshire, 4 m. from Fort-William.

Blaides, ham., N. R. Yorkshire, 4½ m. W. of Reeth.

Blaina, vil. with ry. sta., G. W. R., NW. Monmouthshire 1¾ m. SE. of Nantyglo; P.O., T.O.; has extensive ironworks, tinplate works, and collieries; alt. of ry. sta., 900 ft.

Blainey, pl., SE. Brecknocksh., 5½ m. NW. of Crickhowell.

Blainey-with-Duffryn, pl., SE. Brecknockshire, 4½ m. NW. of Crickhowell.

Blainslee, vil., NW. Roxburghshire, on Leader Water, 3 m. SE. of Lauder.

Blair.—vil. and seat of extensive ironworks, adjacent to Dalry, Ayrshire.—**2. Blair,** mt., Forfarshire, 15 m. NW. of Kirriemuir; alt., 2441 ft.—**3. Blair,** seat, Fifeshire, 5 m. NW. of Dunfermline.—**4. Blair,** small loch, NW. Elginshire, 4 m. S. of Forres.

Blairadam, seat and ham. with ry. sta., N. B. R., on Kelty water, in co. and 4½ m. SE. of Kinross; P.O., T.O.

Blair Athole, distillery, Perthshire, 1 m. N. of Pitlochry.

Blair-Atholl, par. and vil. with ry. sta., H. R., N. Perthshire, 35½ m. NW. of Perth by rail, at confluence of Tilt and Garry—par., 187,926 ac., pop. 1722; vil. (**B. and Bridge of Tilt**), pop. 367; P.O., T.O.; is noted for the splendid mt. scenery amid which it is situated. **Blair Castle,** seat of the Duke of Atholl, is adjacent; the grounds contain the oldest and largest larch trees in Scotland.

Blairburn, vil., NW. Fifeshire, on r. Forth, 1½ m. W. of Culross. **Blair Castle** is in the vicinity.

Blair Castle. See BLAIR-ATHOLL and BLAIRBURN.

Blairdaff, q.v. par., Aberdeenshire, Chapel of Garioch, Oyne, and Monymusk pars.; pop. 717.

Blairdardie, pl., Dumbartonshire, on Forth and Clyde Canal, 8 m. S. of Strathblane.

* The prefix *Blaen* is a Welsh word signifying "head," "source," "end," "extremity."

Blairdenon, summit of Ochil Hills, Clackmannanshire, 6 m. NW. of Dollar; alt., 2072 ft.

Blair Drummond, vil. and seat, S. Perthshire, on r. Teith, 2 m. SE. of Doune; P.O.

Blairessan, ham., Stirlingshire, ¼ m. N. of Killearn.

Blairgowrie, par., seat, and town (police burgh), with ry. sta., C. R., NE. Perthshire, on r. Ericht, 4¾ m. NW. of Coupar-Angus by rail—par., 15,870 ac., pop. 4464; town, pop. 3378; P.O., T.O.; contains flax and jute mills.

Blairhall, vil., Perthshire, 6½ m. NW. of Dundee.

Blairhill and Gartsherrie, ry. sta., N. B. R., N.W. Lanarkshire, ¾ m. NW. of Coatbridge.

Blairhoyle, seat, Perthshire, 6 m. SW. of Callander.

Blairingone, *q.s.* par., Perthsh., Kinross, and Clackmannanshire; pop., 445; contains **B.** vil., 2½ m. SE. of Dollar; P.O.

Blairlogie, vil., in co. and 3 m. NE. of Stirling; P.O.

Blairmore and Strone, a watering-place, SE. Argyllshire, at entrance to Loch Long, 9 m. by water NW. of Greenock; pop. 587; P.O., T.O., called **Blairmore;** has steamer connection with Glasgow, Craigendoran, Greenock, &c. In vicinity is **B. Hill;** alt., 1402 ft.

Blairquhan Castle, seat, on Girvan Water, W. Ayrshire, 1 m. NW. of Straiton.

Blairs, pl. with R.C. College, recently reconstructed at a cost of £33,000, N. Kincardineshire, on S. side of r. Dee, 6 m. SW. of Aberdeen.

Blairs-Smithy, Aberdeenshire, 3 m. from Cults; P.O.

Blair Works. See BLAIR (Ayrshire).

Blairydryne, Mains of, ham., N. Kincardineshire, 5 m. SE. of Banchory.

Blaisdon, par., vil., and seat, W. Gloucestershire, 4 m. N. of Newnham; 950 ac., pop. 228; P.O.

Blaise Castle, seat, Hanbury par., S. Gloucestershire, 4 m. NW. of Bristol; in the former manor-house Charles II. found shelter after the battle of Worcester.

Blaithwaite, High, ry. sta. on Maryport and Carlisle Ry., Cumberland, 4 m. SW. of Wigton.

Blakedown, ry. sta. (**Blakedown and Churchill**), G. W. R., N. Worcestershire, 3 m. NE. of Kidderminster.

Blake Fell, mt. peak, W. Cumberland, between Ennerdale Water and Loweswater; alt., 1878 ft.

Blake Hall.—seat and ry. sta., G. E. R., SW. Essex, 1¾ m. W. of Ongar and 21½ m. NE. of London.—**2. Blake Hall,** seat, W. R. Yorkshire, 4 m. NE. of Huddersfield.

Blakemere, par., in co. and 10 m. NW. of Hereford; 1121 ac., pop. 154.

Blakenall, pl., E. Staffordshire, 1 m. E. of Bloxwick; P.O.

Blakeney.—eccl. dist. and vil., W. Gloucestershire, 3½ m. SW. of Newnham; dist., pop. 802; P.O., T.O. Market day, *Wednesday.*—**2. Blakeney,** par. and seaport, N. Norfolk, 5½ m. NW. of Holt; 1440 ac., pop. 740; P.O., T.O.; has fisheries.

Blakenhall, par., W. Cheshire, 5½ m. SE. of Crewe; 1644 ac., pop. 196.

Blakenham, Great, par. and vil., E. Suffolk, 3½ m. SE. of Needham Market; 875 ac., pop. 305; P.O.

Blakenham, Little, par., E. Suffolk, 4¾ m. SE. of Needham Market; 1070 ac., pop. 156.

Blakesall, ham. and seat, NW. Worcestershire, 3½ m. N. of Kidderminster.

Blakes Green, ham., W. Kent, 1¾ m. SE. St. Lawrence Seal.

Blakesley, par. and vil. with ry. sta., E. & W. J. R., S. Northamptonshire, 4¼ m. WNW. of Towcester; par., 2391 ac., pop. 431; P.O., T.O.; has mineral spring.

Blake Street, ry. sta., L. & NW. R., NW. Warwickshire, 10¾ m. NNE. of Birmingham.

Blakewell.—ham., N. Devon, 8 m. SE. of Barnstaple.—**2. Blakewell,** ham., N. Devon, 2 m. N. of Barnstaple.

Blananllyn, vil., NW. Carmarthenshire, 4¼ m. S. of Newcastle Emlyn.

Blanchardstown, vil. with ry. sta., M. G. W. R., in co. and 5 m. NW. of Dublin; pop. 235; P.O., T.O.

Blanchland, eccl. dist., Hexham and Shotley pars., Northumberland, 9 m. SE. of Hexham; pop. 235; P.O., T.O.

Blanchvilleskill, par. and seat, in co. and 5 m. SE. of Kilkenny; 854 ac., pop. 54.

Bland, ham., N. div. W. R. Yorkshire, near Sedbergh.

Blandford Forum, par., mun. bor., and market town, with ry. sta., M. & L. & SW. Rys., E. Dorset, on r. Stour, 16 m. NE. of Dorchester; mun. bor. and par., 145 ac., pop. 3649; P.O., T.O. Market days, *Wednesday* and *Saturday.* B. F. has been a market town from the 13th century. It gives the title of Marquis to the Duke of Marlborough.

Blandford St. Mary, par., E. Dorset, on r. Stour, ½ m. S. of Blandford Forum; 1895 ac., pop. 338.

Blandsfort, seat, S. Queen's co., 3 m. NE. of Abbeyleix.

Blane, or **Ballagan,** affl. of r. Endrick, W. Stirlingshire, 1½ m. SW. of Killearn; 8 m. long.

Blanefield, vil. with ry. sta., N. B. R., SW. Stirlingshire, 16¾ m. NW. of Glasgow by rail; P.O., T.O. Calico works.

Blanerne, seat, Berwickshire, 1 m. N. of Edrom vil.

Blaney, ham., mid co. Fermanagh, on Blaney Bay, in Lough Erne, 6 m. NW. of Enniskillen; P.O.

Blankney, par., seat, and ry. sta. (**Blankney and Metheringham,** G. N. & G. E. Rys., mid. Lincolnshire, 11¾ m. N. of Sleaford; 6781 ac., pop. 579.

Blantyre, par. and town with ry. sta., C. R., NW. Lanarkshire, 3 m. NW. of Hamilton; par., 3954 ac., pop. 14,145; contains fragment of a priory of 13th century. **B.,** the town, with ry. sta. (**High Blantyre**), C. R., is 3½ m. W. by N. of Hamilton; pop. (including Auchenwraith and Causewaystones) 2521; P.O., T.O. **B. Works,** vil. with ry. sta. (**Blantyre**), C. R., is 3½ m. NW. of Hamilton; pop. 1683; P.O.; has cotton spinning and weaving factories; the birthplace of Dr. Livingstone (1803–1873), the celebrated African traveller and missionary. Is the centre of an extensive colliery dist.

Blaris, par., cos. Antrim and Down, containing Lisburn; 16,698 ac., pop. 15,069

Blarney, vil. with ry. sta., Cork & Muskerry & G. S. & W. Rys., in co. and 6¾ m. NW. of Cork, on Blarney rivulet; pop. 928; P.O., T.O. B. is noted for its tweeds. It has remains of a castle, with the celebrated "Blarney Stone." The seat of **B. Castle** is in the vicinity.

Blaskenwell, pl., SE. Dorset, near Corfe Castle.

Blasket, Blasquet, or **Ferriter Islands,** a cluster of rocky islets, W. co. Kerry, 12 m. W. of Dingle; they abound with sea-fowl; on **Tearaght,** the westermost isl., is a lighthouse with flashlight visible 22 m. **B., Great,** the largest, has an area of 1132 ac.; pop. 145.

Blaston, par. and seat, S. Leicestershire, 5½ m. SW. of Uppingham; 1287 ac., pop. 92.

Blatchborough House, Devon, near Holsworthy.

Blatch Ground, ham., NE. Essex, near Colchester.

Blatchington, East, coast par., E. Sussex, ¾ m. N. of Seaford; in Seaford urb. dist., 729 ac., pop. 740; is a watering place with convalescent home.

Blatchington West, par., E. Sussex, 2½ m. NW. of Brighton; 873 ac., pop. 99.

Blatchinworth with Calderbrook, dist., SE. Lancashire, 5 m. NE. of Rochdale; has woollen mfrs., calico printing, and coal mines.

Blatherwycke, par. and seat, N. Northamptonshire, 6 m. NW. of Oundle; 2012 ac., pop. 108; P.O.

Blaunan, ham., in co. and 4½ m. SW. of Denbigh.

Blaven. See BLABHEIN.

Blawith, par., N. Lancashire, 6½ m. N. of Ulverston; 2998 ac., pop. 148; P.O., T.O.; overlooks Coniston Water.

Blaxhall, par. and vil., E. Suffolk, 5 m. SW. of Saxmundham; 2018 ac., pop. 536; P.O.

Blaxton, par. and vil., S. div. W. R. Yorkshire, 5 m. NE. of Bawtry; 1857 ac., pop. 149.

Blaydon, urb. dist. and mfr. town with ry. sta., N. E. R., Durham, on r. Tyne, 5 m. W. of Newcastle; urb. dist., 9323 ac., pop. 19,623; P.O., T.O., called **Blaydon-on-Tyne.** There are sawmills, iron foundries, and collieries; also mfrs. of bottles, chemical manures, &c.

Blayne, ham., SE. Carmarthenshire, 4½ m. S. of Llandilo.

Blayshaw, a small glen, W. R. Yorkshire, near Pateley Bridge; contains a lead mine.

Bleaberry Fell, mt. ridge, W. Cumberland, on E. side of Derwent Water; alt., 1932 ft.

Bleaberry Tarn.—lakelet, W. Cumberland, between High Stile and [illegible] Pike, Buttermere Vale.—**2. Bleaberry Tarn,** lakelet, W. Cumberland, between Eskdale and Miterdale, 6 m. NE. of Ravenglass.

Bleach, r., NE. Clare, connects L. Atorick with L. Graney; is 5 m. long.

Bleadon, par. with ry. sta. (**Bleadon and Uphill**), G.W.R., NW. Somerset, on r. Axe, 2 m. S. of Weston-super-Mare; 2962 ac., pop. 607; P.O., T.O.; there are remains of ancient British camp on **B. Hill.**

Bleak Hills, ham., W. Nottingham, 1½ m. SW. Mansfield.

Blean, par., E. Kent, 2 m. NW. of Canterbury. See ST. COSMUS AND ST. DAMIAN IN THE BLEAN.

Blean, High and **Low,** 2 hams., E. div. W. R. Yorkshire, 1 m. SW. of Askrigg.

Bleanish, isl., co. Fermanagh, Upper Lough Erne; 107 ac., pop. 8.

Bleasby.—par. and vil. with ry. sta., M. R., in co. and 11 m. NE. of Nottingham; 1538 ac., pop. 287; P.O.—**2. Bleasby,** ham., mid. Lincolnshire, 4½ m. N. of Wragby.

Bleasdale, par. and seat, N. Lancashire, 5 m. NE. of Garstang; 7298 ac., pop. 403; P.O.; contains N. Lancashire Reformatory for boys. See ADMARSH.

Blea Tarn.—lakelet, W. Cumberland, at head of Watendlath and 6 m. SE. of Keswick.—**2. Blea Tarn,** lakelet, Westmorland, 5½ m. W. of Ambleside; here Wordsworth placed the home of the Solitary in the "Excursion."

Bleaton Hallet, seat, Perthshire, 10 m. N. of Blairgowrie.

Blea Water, lakelet, W. Westmorland, 6 m. NE. Ambleside.

Bleawick, pl., NW. Westmorland, on E. bank of S. end of Ullswater; there is a ferry.

Blebo Mills, vil., adjoining Dura Den vil., Fifeshire, 5½ m. SW. of St. Andrews; ½ m. NE. is the seat of **Blebo House**; 1 m. NE. is the vil. of **Blebocraigs.**

Bleddfa, par., E. Radnorshire, 6 m. SW. of Knighton ry. sta; 4139 ac., pop. 259; P.O., called **Blethvaugh.** See co. RADNOR.

Bledington, par., E. Gloucestershire, 4 m. SE. of Stow-on-the-Wold; 1539 ac., pop. 341; P.O.

Bledisloe, ham., W. Gloucestershire, 2 m. SE. of Newnham.

Bledlow, par. and vil. with ry. sta., G. W. R., SW. Bucks, 1¾ m. W. of Princes Risborough; 4169 ac., pop. 854.

Bleedy Pots, pl., N. Banffshire, near Gamrie Bay.

Blegbie, seat, SW. Haddingtonshire, 2 m. S. of Humbie ry. sta.; 1 m. S. is **B. Hill.**

Bielack, seat, Aberdeenshire, 10 m. NW. of Aboyne.

Bleiham Tarn, lakelet, extreme N. of Lancashire, near Windermere Lake, 3½ m. SW. of Ambleside.

Blencarn, ham., E. Cumberland, 8½ m. SE. of Kirkoswald. See KIRKLAND AND B.

Blencathara. See SADDLEBACK.

Blencogo, par., Cumberland, 4½ m. SW. of Wigton; 1778 ac., pop. 157.

Blencow, ry. sta., C. K. & P. R., SE. Cumberland, 3¾ m. W. of Penrith; P.O.; alt. of sta., 716 ft.

Blencow, Great and **Little,** 2 hams., E. Cumberland, 4 m. W. of Penrith.

Blendon, ham. and seat, W. Kent, 3½ m. E. of Dartford.

Blendworth, par., vil., and seat, N. Hants, 7 m. SW. of Petersfield; 2334 ac., pop. 268.

Bleng, affl. of r. Irt, W. Cumberland, 6 m. long.

Blenheim Park, par. with ry. sta. (**Blenheim and Woodstock**), G. W. R., mid. Oxfordshire, near Woodstock; 2270 ac., pop. 164. **B. Park** is the seat of the Duke of Marlborough. Towards the building of the mansion, which is the masterpiece of the architect Vanbrugh, Parliament voted £500,000, in honour of the first Duke, for his great victory of Blenheim (1704). The park contains 2700 ac., and is 12 m. in circuit.

Blenkinsopp, pl. with collieries and seat, S. Northumberland, 3 m. W. of Haltwhistle; contains **B. Castle.**

Blennerhasset and Kirkland, par. W. Cumberland, 3 m. NE. of Aspatria; 1262 ac., pop. 430; P.O., at **Blennerhasset.**

Blennerville, fishing vil. with ry. sta., Tralee & Dingle Ry., NW. co. Kerry, 2 m. S. of Tralee; P.O. It is the port to Tralee.

Blervie, seat, N. Elginshire, 4 m. SE. of Forres.

Blessingbourne, seat, co. Tyrone, near Five-mile-town.

Blessington, par. and market town, N. co. Wicklow, on r. Liffey, 10 m. SE. of Sallins ry. sta. and 19½ m. SW. of Dublin—par., 15,780 ac., pop. 990; town, pop. 303; P.O., T.O. Market day, *Thursday.* It is situated amid beautiful scenery. Has steam tramway to Dublin. The church contains a monument to the memory of Archbishop Boyle, who did much to improve the town. Granite is quarried.

Bletchingdon, par., seat, and ry. sta. (**Bletchington**), G. W. R., mid. Oxfordshire, 7¾ m. NE. of Oxford; 2654 ac., pop. 549; P.O.

Bletchingley, par. and vil., mid. Surrey, ¾ m. NE. of Reigate; 5439 ac., pop. 2128; P.O., T.O.

Bletchley, par., vil., and ry. sta., L. & NW. R., NE. Bucks, 6 m. N. of Leighton Buzzard and 45¾ m. NW. of London; par., 1303 ac., pop. 497; P.O., T.O.—**2. Bletchley,** ham., N. Shropshire, 3½ m. W. of Market Drayton.

Bletherston, par., E. Pembrokeshire, 5 m. NW. of Narberth; 2378 ac., pop. 235.

Blethvaugh. See BLEDDFA.

Bletsoe, par. and vil., in co. and 6 m. NW. of Bedford, on r. Ouse; 2250 ac., pop. 286; P.O.

Bleu Bridge, locality, Cornwall, near Penzance.

Blewbury, par. and vil., mid. Berks, 3½ m. S. of Didcot; 4246 ac., pop. 545; P.O.

Bleyne, ham., S. Carmarthenshire, 5½ m. NE. of Llanelly.

Blickling, par. and seat, N. Norfolk, on r. Bure, 1½ m. NW. of Aylsham; 2126 ac., pop. 331.

Blidworth, par. and vil. with ry. sta. (**Blidworth and Rainworth**), M. R., W. Notts, in Sherwood Forest, 5 m. SE. of Mansfield; 5473 ac., pop. 1024; P.O., T.O.

Blindbothel, par., W. Cumberland, 2 m. W. of Cockermouth; 1261 ac., pop. 89.

Blind Burn, stream, N. Lanarkshire, flows into the Calder.

Blindcrake, Isell, and Redmain, par., W. Cumberland, 3 m. NE. of Cockermouth; 4251 ac., pop. 276; P.O., T.O., at **Blindcrake.**

Blind Harbour, inlet, SW. co. Cork, between Castle Haven and Glandore Harbour.

Blindley Heath, eccl. dist., E. Surrey, Godstone, Horne, and Tandridge pars., 5¾ m. NW. of E. Grinstead; pop. 1237; P.O., T.O.

Blindport, a cove, co. Mayo, 4 m. NE. of Belmullet.

Blind Tarn, mt. lakelet, N. Lancashire, Furness, 3 m. W. of Coniston.

Blinkbonny, ham. and hill, S. Berwickshire, 1 m. NW. of Nenthorn; the hill has an alt. of 654 ft.

Blisland, par. and vil., W. Cornwall, 4 m. NE. of Bodmin; 6445 ac., pop. 489; P.O.

Blisworth, par., vil., and ry. sta., L. & NW. R., in co. and 5 m. NW. of Northampton; 1964 ac., pop. 856; P.O., T.O.

Blith——. See also BLYTH——.

Blithbury, ham., E. Staffordshire, 2 m. NE. of Rugeley.

Blithe, affl. of r. Tame, N. Warwickshire; rises near Chadwick End and joins Tame r. 1½ m. below Coleshill; 12 m. long.

Blithe Marsh, vil. and seat, N. Staffordshire, on r. Blyth, 3½ m. SW. of Cheadle.

Blithfield, par. and seat, W. Staffordshire, on r. Blyth, 2 m. SW. of Abbots Bromley; 3219 ac., pop. 289.

Bloak, vil., N. Ayrshire, near Stewarton.

Blochairn, pl. with cairns, SW. Stirlingshire, 2 m. ENE. of Milngavie.

Bloch Hill (878 ft.), Dumfries, 2½ m. SW. of Langholm.

Blockhouse Fort, fortification, S. Hants, commanding the entrance to Portsmouth harb.

Blockhouse Island, co. Down, in Lough Carlingford.

Blockley, par. and vil. with ry. sta., G. W. R., E. Worcestershire, 11½ m. SE. of Evesham; 7896 ac., pop. 1812; P.O., T.O.; the vil. is 2 m. SW. of sta.

Blodwell, ham., N. Shropshire, 5½ m. SW. of Oswestry.

Blofield, par. and vil., S. Norfolk, 7 m. E. of Norwich; 2321 ac., pop. 1047; P.O., T.O.

Blo' Norton, par. and seat, S. Norfolk, 9½ m. SE. of Thetford; 1142 ac., pop. 236.

Blood, loch, SW. Argyllshire, Knapdale par.

Bloodhope, stream, NE. Dumfriesshire; joins the White Esk 1 m. above Cassock.

Bloody Bay.—creek, Argyllshire, S. end of Iona isl.—**2. Bloody Bay,** small bay, Argyllshire, on NE. of Mull isl.

Bloody Burn, stream, W. Ayrshire, flowing into the Fail Water. The origin of the name is unknown.

Bloody Faulds, pl., Aberdeenshire, 1½ m. SE. of Alford.

Bloody Fold, pl., N. Stirlingshire, 1 m. from Bannockburn.

Bloody Foreland, prom., NW. co. Donegal, 1038 ft.

Bloody Laws, one of the Cheviot hills, Roxburghshire, 4 m. SW. of Hownam; alt., 809 ft.

Bloody Point, W. point of mouth of r. Orwell, SE. Suffolk, opposite Harwich.

Bloomfield, northern sub. of Tipton, W. Staffordshire; P.O.

Bloomfield.—pl. with ry. sta., B. & C. D. R., ½ m. E. of Belfast; P.O.—**2. Bloomfield,** seat, S. co. Mayo, 6 m. SW. of Claremorris.

Bloomhill, seat, Dumbartonshire, 3 m. SW. of Alexandria.

Bloomsbury.—dist. of W. Central London, extending N. and S. from Euston Road to Holborn and E. and W. from Gray's Inn Road to Tottenham Court Road. It contains amongst other public buildings the British Museum, University College, and University College Hospital.—**2. Bloomsbury,** NE. sub. of Birmingham, N. Warwickshire; P.O.

Blore, ham., N. Staffordshire, 3 m. E. of Market Drayton; on **B. Heath,** ½ m. to NW., a battle was fought between the Lancastrians and Yorkists in 1459.

Blore with Swinscoe, par., N. Staffordshire, 4 m. NW. of Ashborne; 1885 ac., pop. 176.

Blorenge, mt., N. Monmouthshire, 2½ m. SW. of Abergavenny; alt., 1834 ft.

Blount's Court.—seat, Oxfordshire, 3 m. SE. of Henley.—**2. Blount's Court,** seat, N. Wilts, near Devizes.

Blowick, small bay, Westmorland, in Ullswater, 1 m. N. of Patterdale.

Blowick, Higher and **Lower,** 2 hams. with ry. sta. (**Blo-**

wick), L. & Y. R., SW. Lancashire, 2 m. E. of Southport; P.O.

Blowty, ham., mid. Montgomerysh., 6½ m. NW. of Llanfair.

Bloxham, par. and vil. with ry. sta., G. W. R., N. Oxfordshire, 3½ m. SW. of Banbury; par., 3142 ac., pop. 1340; P.O., T.O.

Bloxholm, par. and seat, S. Lincolnshire, 5½ m. N. of Sleaford; 1415 ac., pop. 98.

Bloxwich, eccl. dist. and vil. with ry. sta., L. & NW. R., S. Staffordshire, 2¾ m. NW. of Walsall; eccl. dist., pop. 7557; P.O., T.O.

Bloxworth, par. and seat, SE. Dorset, 5 m. NW. of Wareham; 2827 ac., pop. 215; P.O.

Blubberhouses, par. and seat of Lord Walsingham, W. R. Yorkshire, 7½ m. NW. of Otley; 3771 ac., pop. 75; P.O.

Blue Anchor, ham. with ry. sta., G. W. R., NW. Somerset, 4½ m. W. of Watchet by rail.

Blue Ball, King's co., 7 m. W. of Tullamore; P.O.

Blue Carn, great granite mass, midway between Hightown and Giant's Castle, St. Mary's Island, Scilly Islands.

Blue Gill, deep ravine, Westmorland, High Street mt., 5½ m. NE. of Windermere.

Blue John Mine, cavern, N. Derbyshire, in Tray Cliff, 1½ m. W. of Castleton; one of the three famous caverns at the Peak.

Bluemull, or **Blumel,** channel, N. Shetland, separating Yell from Unst isl.; is 4 m. in length.

Bluestack, mt., SW. co. Donegal; alt., 2219 ft.

Blue Stone, ry. sta., M. & G. N. J. R., N. Norfolk, 3 m. W. of Aylsham.

Blundellsands and Crosby, ry. sta., L. & Y. Ry., Lancashire, 6¼ m. NW. of Liverpool; P.O., T.O.

Blundeston, par. and vil., E. Suffolk, 3½ m. NW. of Lowestoft; 1583 ac., pop. 737; P.O.

Blunham, par., seat, and vil., with ry. sta., L. & NW. R., in co. and 6 m. E. of Bedford, on r. Ivel; 1205 ac., pop. 598; P.O., T.O.

Blunsdon, Broad, eccl. dist., N. Wilts, Highworth par., 4 m. N. of Swindon; pop. 724; P.O. **B. House** is a seat.

Blunsdon St. Andrew, par. with ry. sta. (**Blunsdon**), M. & SW. J. R., N. Wilts, 3½ m. SE. of Cricklade; 3784 ac., pop. 810.

Bluntington, ham., N. Worcestershire, ½ m. NE. of Chaddesley Corbett.

Bluntisham cum Earith, par. and ry. sta. (**Bluntisham**), G. E. R., E. Huntingdonshire, on r. Ouse, 3¾ m. NE. of St. Ives; 3454 ac., pop. 965; P.O., T.O., called **Bluntisham.**

Blurton St. Bartholomew, eccl. dist., N. Staffordshire, Trentham par., 5 m. SE. of Newcastle-under-Lyme; pop. 483.

Blyborough, par. and seat, N. Lincolnshire, 9 m. NE. of Gainsborough; 2446 ac., pop. 200; P.O.

Blyford, or **Blythford,** par., E. Suffolk, on r. Blyth, 2½ m. SE. of Halesworth; 874 ac., pop. 144.

Blymhill, par. and vil., W. Staffordshire, 6 m. NE. of Shifnal; 3024 ac., pop. 522; P.O.

Blysoog, affl. of r. Teifi, Cardigansh., at Llechryd; 5 m. long.

Blyth.—urb. dist., par., and seaport, with ry. sta., N. E. R., S. Northumberland, on S. side of r. Blyth, at its mouth, 9 m. SE. of Morpeth; urb. dist. and par., 1264 ac., pop. 5472; P.O., T.O.; has a good harb. and good shipping trade in coal brought from surrounding collieries; the pier is about 1 m. in length. There is a lighthouse here, with 2 fixed lights visible 7 and 15 m. The salmon and herring fisheries are considerable; there are also mfrs. of ropes, chain cables, sails, &c. **North Blyth** is on the opposite side of the r.—**2. Blyth,** r., S. Northumberland; rises near Throckington and flows to North Sea at the port of Blyth, 20 m. long.—**3. Blyth,** par. and vil., N. Notts and S. div. W. R. Yorkshire, 7 m. NE. of Worksop; par., 1347 ac., pop. 571; P.O., T.O. Market day, *Wednesday.*—**4. Blyth,** r. of E. Suffolk; rises near Wilby and flows to North Sea at Southwold; 15 m. long, and navigable to Halesworth.—**5. Blyth,** affl. of r. Trent, Staffordshire; rises 3 m. E. of Lane End, and flows SE. to r. Trent, 7 m. above Burton; 22 m. long.

Blyth Bridge, ham. with ry. sta., N. S. R., N. Staffordshire, 5½ m. SE. of Stoke; alt. of ry. sta., 558 ft.; P.O.

Blythburgh, par. and vil. with ry. sta., Southwold Ry., NE. Suffolk, on r. Blyth, 3½ m. W. of Southwold; 4325 ac., pop. 646; P.O.

Blythe Bridge, vil., Peeblesshire, 4 m. SW. of West Linton; P.O.

Blythe Burn, affl. of Boon Water, NW. Berwicksh.

Blyth Edge, hill, Berwickshire, S. slopes of Lammermuirs, 4½ m. N. of Westruther; alt., 1522 ft.

Blythford. See BLYFORD.

Blythswood, seat, in co. and 1 m. NW. of Renfrew.

Blythwood, seat; post-town, Maidenhead, Berks.

Blyton, par. and vil. with ry sta., G. C. R., NW. Lincolnsh., 4½ m. NE. of Gainsborough; 4705 ac., pop. 782; P.O., T.O.

Boa Island, co. Fermanagh, in Lough Erne, 1¼ m. S. of Pettigoe; 1321 ac., pop. 180; P.O.

Boal Hill, Lower and **Upper,** 2 hams., S. div. W. R. Yorkshire, 3½ m. E. of Sheffield.

Boardhouse, loch. See BIRSAY.

Boardley. See HETTON WITH BOARDLEY.

Boardmills, pl., N. co. Down, 5 m. W. of Saintfield; P.O.

Boarhills, vil. with ry. sta., N. B. R., E. Fifeshire, 3¾ m. ESE. of St. Andrews by rail; P.O.

Boarhunt, par., S. Hants, 2 m. NE. of Fareham ry. sta.; 2538 ac., pop. 352.

Boarlan, loch, Sutherlandshire. See BORROLAN.

Boar's Head.—ry. sta., L. & NW. R., SW. Lancashire, 2 m. N. of Wigan.—**2. Boar's Head,** ham., N. Sussex, 2 m. NE. of Crowborough; P.O.

Boar's Hill, vil., N. Berksh., 4 m. N. of Abingdon; P.O., T.O.

Boar's Isle, ham., S. Kent, 1½ m. NW. of Tenterden.

Boarstall, par. and vil., W. Bucks, on verge of co., 6 m. SE. of Bicester; 3078 ac., pop. 151.

Boarzell, seat, E. Sussex, 1½ m. NW. of Hurst Green.

Boat Cave, cave, Argyllshire, Staffa isl., 150 ft. long, 16 high, and 12 wide.

Boatford, farm, Dumfriesshire, near Thornhill; has an ancient sculptured cross.

Boath.—ham., Ross and Cromarty, 6 m. NW. of Alness; P.O.—**2. Boath,** hill, Forfarshire, 4 m. NW. of Arbirlot; alt., 600 ft.—**3. Boath,** seat, Nairnshire, near Auldearn.

Boathaven, vil. and bay, E. Caithness-shire, near Wick.

Boat of Bridge, pl., on borders of Banff and Elgin, with suspension bridge across the Spey, 6 m. W. of Keith.

Boat of Garten, vil. with ry. sta. on G. N. S. & H. Rys., NE. Inverness-shire, on r. Spey, 5 m. NE. of Aviemore and 88¼ m. NE. of Perth by rail; alt. of ry. sta., 712 ft. There is now a bridge to Abernethy; P.O., T.O.

Boat of Insh, pl., Inverness-shire, 5¾ m. NE. of Kingussie. See KINCRAIG.

Bobber's Mill, ham., in co. and 2 m. NW. of Nottingham; P.O.

Bobbing, par. and vil., E. Kent, 2 m. NW. of Sittingbourne; 1068 ac., pop. 555. Here are the Sittingbourne Water Works and Sittingbourne and Milton Hospital.

Bobbington, par., S. Staffordshire, 8 m. W. of Dudley; 2680 ac., pop. 337; P.O.

Bobbingworth, par., NW. Essex, 2½ m. NW. of Ongar; 1642 ac., pop. 270.

Boblainy, deer forest (8500 ac.), N. Inverness, near Beauly.

Bocastle, hill with remains of ancient fort, Perthshire, 1 m. W. of Callander; alt., 600 ft.

Bochel, hill, Banffshire, 5 m. NE. of Tomintoul; alt., 1500 ft.

Bochym, seat, W. Cornwall, 5 m. from Helston.

Bockenfield, par., N. Northumberland, 8 m. N. of Morpeth; 2465 ac., pop. 69.

Bockhampton.—ham., W. Berks, ½ m. SE. of Lambourn.—**2. Bockhampton,** vil., S. Dorset, 3 m. E. of Dorchester; P.O.

Bocking, par., vil., and seat, NE. Essex, on r. Blackwater, 1 m. NE. of Braintree; 4639 ac., pop. 3347; P.O.; there is also a P.O. at **B. Church Street,** 2 m. from Braintree; has corn mills and a crape factory.

Bockleton.—vil., S. Shropshire, 6½ m. NE. of Ludlow.—**2. Bockleton,** par., Worcestershire, 4 m. S. of Tenbury; 2755 ac., pop. 240; P.O.

Boconnoc, par. and seat, E. Cornwall, 4 m. NE. of Lostwithiel; 2065 ac., pop. 221; the birthplace of the Earl of Chatham (1708–78).

Bodafon,* pl., NE. Carnarvonshire, 3 m. NE. of Conway.

Bodaolch, ham., S. Montgomerysh., 4½ m. N. of Llanidloes.

Bodarig, or **Boderig, Lough,** on r. Shannon, between cos. Leitrim and Roscommon, 2 m. long; adjacent to Lough Boffin.

Boddam.—*q.s.* par. (Cruden and Peterhead pars.) with ry. sta., G. N. S. R., NE. Aberdeenshire, 3 m. S. of Peterhead and 15½ m. NE. of Ellon by rail—par., pop. 2216; vil., pop. 800; P.O., T.O.; has two harbours. Fishing and fish-curing are the staple industries. In vicinity is **B. Castle,** an old seat of the Keith family; alt. of ry. sta., 100 ft.—**2. Boddam,** vil., Shetland, S. of Mainland.

Boddicote. See BODICOTE.

* The prefix *Bód* in this and the following names is from a Welsh word signifying "abode," "dwelling," "residence."

Boddin, coast ham., Forfarshire, 3 m. S. of Montrose; has limeworks in the vicinity. **B. Point,** N. of Lunan Bay.
Boddington, par. and seat, N. Gloucestershire, on r. Chelt, 4 m. NW. of Cheltenham; 1982 ac., pop. 289.
Boddington, Lower and **Upper,** 2 conjoint pars., S. Northamptonshire, 9 m. SE. of Daventry—L. B., 1352 ac., pop. 190; U. B., 1792 ac., pop. 194.
Bodedern, par. and vil., Anglesey, 5 m. SE. of Holyhead: 4293 ac., pop. 898; P.O., T.O.
Bodeigan, locality, NW. Flintshire, near St. Asaph.
Bodelgar, ham., E. Denbighshire, 2 m. NE. of Ruthin.
Bodelwyddan, par., vil., and seat, NW. Flintshire, 3 m. W. of St. Asaph; 4177 ac., pop. 287; P.O.; T.O.
Bodenham.—par. and vil., N. Herefordshire, 6½ m. SE. of Leominster; 5295 ac., pop. 743; P.O., T.O.—**2. Bodenham,** vil., S. Wilts, 3 m. SE. of Salisbury; P.O. See NUNTON AND BODENHAM.
Bodenstown, par., E. co. Kildare, on r. Liffey; 2831 ac., pop. 214.
Boderg Lough, expansion of r. Shannon, E. co. Roscommon, 10 m. long.
Bodesbeck Law, hill, on border of Dumfriesshire and Selkirkshire, 7 m. NE. of Moffat; alt., 2173 ft.
Bodewryd, par., N. Anglesey, 2¾ m. SW. of Amlwch; 464 ac., pop. 35.
Bodfach, ham., Montgomeryshire, ½ m. NW. of Llanfyllin.
Bodfari, par. and vil. with ry. sta., L. & NW. R., Flintshire, 4 m. NE. of Denbigh; 1494 ac., pop. 394; P.O., T.O.
Bodfeirig, pl., S. Anglesey, near Aberffraw.
Bodferin, coast par., SW. Carnarvonshire, 4½ m. NW. of Aberdaron; 531 ac., pop. 49.
Bodffordd, vil., Anglesey, 3 m. from Llangefni; P.O.
Bodgadfan, coast ham., SW. Merioneth, 4½ m. N. of Towyn.
Bodgedrwydd, pl., S. Anglesey, near Aberffraw.
Bodgenwych, ham., NW. Denbighsh., 8 m. NE. Llanrwst.
Bodgynfel, ham., NE. Merioneth, 2 m. N. of Corwen.
Bodham, par., N. Norfolk, 3 m. E. of Holt; 1720 ac., pop. 289; P.O.; contains **B. Street** vil.
Bodiam, par. and vil. with ry. sta., Rother Valley Ry., NE. Sussex, on r. Rother, 3 m. E. of Robertsbridge; 1604 ac., pop. 252; P.O.
Bodicote, par. and seat, N. Oxfordshire, 2 m. S. of Banbury; 1299 ac., pop. 689; P.O., T.O.
Bodidda, ham., NE. Carnarvonshire, 1 m. SW. of Conway.
Bodidris and **Bodidris Truam,** 2 hams., E. Denbighshire, 8 m. SE. of Ruthin.
Bodieve, pl., E. Cornwall, 1 m. NW. of Egloshayle.
Bodigrer Abbot and **Bodigrer Yarll,** 2 hams., E. Denbighshire, 5½ m. SE. of Ruthin.
Bodingen, ham., mid. Flintshire, 3½ m. S. of Holywell.
Bodinnick, ham. and seat, E. Cornwall, ½ m. E. of Fowey.
Bodies, ham., S. div. W. R. Yorksh., 2 m. N. of Doncaster.
Bodle Street, E. Sussex, 5 m. NE. of Hailsham; P.O.
Bodley, ham., N. Devon, ¼ m. N. of Paracombe.
Bodlith, ham., S. Denbighshire, 7½ m. SE. of Chirk.
Bodlyman, ham., N. Denbighshire, 3¼ m. SW. of Abergele.
Bodlyngharad, Isaf and **Uchaf,** 2 hams., mid. Denbighshire, near Ruthin.
Bodmin, mun. bor. and par. (Bodmin Borough) with ry. stas. on G. W. & L. & SW. Rys., mid. Cornwall, 29 m. NW. of Plymouth and 276½ m. SW. of London by rail; mun. bor. and par., 2797 ac., pop. 5353. Market day, *Saturday.* Has mfrs. of boots and worsted goods. County Assizes for Cornwall are held here.
Bodmin (or **South-Eastern**) **Division,** parl. div. of Cornwall; pop. 54,796.
Bodmin Road, ry. sta. on G. W. R., 3½ m. E. of Bodmin.
Bodney, par. and seat, W. Norfolk, 5½ m. SW. of Watton; 2621 ac., pop. 84.
Bodnod, pl. and seat, NW. Denbighsh., 6½ m. N. Llanrwst.
Bodoney, Lower and **Upper,** 2 pars., N. co. Tyrone, the former containing Gorton; 47,921 ac., pop. 4706; and 38,209 ac., pop. 3439.
Bodorgan, seat and ry. sta., L. & NW. R., SW. Anglesey, 12 m. SE. of Holyhead; P.O., T.O.
Bodorias, pl., NE. Merioneth, near Corwen.
Boderryn, pl., N. Denbighshire, near Abergele.
Bodrach, pl., NW. Denbighshire, 9 m. NE. of Llanrwst.
Bodran, pl., N. Montgomeryshire, near Llanfyllin.
Bodrean, seat, W. Cornwall, 2 m. N. of Truro.
Bodrhyddan, seat, NW. Flintshire, 1 m. N. of Rhuddlan.
Bodrigan's Leap, locality, near Mevagissey Bay, on E. coast of Cornwall; the traditional scene of the escape of Sir Harry Bodrigan, from the pursuit of the Trevanions and Edgecumbes, in 1466.
Bodulitin, pl., SE. Denbighshire, 5 m. N. of Chirk.

Bodvean, par., SW. Carnarvonshire, 2 m. SE. of Nevin; 2755 ac., pop. 268.
Bodwrog, par., mid. Anglesey, 3¾ m. NW. of Llangefni; 1835 ac., pop. 326.
Bodyddow, pl., N. Montgomeryshire, near Llanfyllin.
Bodyke, ham., co. Clare, 16 m. N. of Limerick; P.O.
Bodynwydag, pl., S. Denbighsh., 5 m. NW. of Llangollen.
Bodysgaw and **Bodysgawen,** hams., in N. of co. and 5½ m. NW. of Denbigh.
Bodyvol, pl., NE. Montgomeryshire, 4½ m. E. of Llanfyllin.
Boes Cave, Kintyre, S. Argyllshire, near Dunaverty.
Boffeenaun, pl., mid. co. Mayo, 9 m. S. of Crossmolina; P.O.
Boffin, Lough.—southern extension of Lough Bodarig: which see.—**2. Boffin, Lough,** W. co. Galway, 5 m. W. of Oughterard, 1½ m. long; one of a series of loughs between Galway and Clifden.
Bogach-na-Hine, bog, E. co. Kerry, N. of Rathmore sta.; scene of disastrous bog-slip, 1896.
Bogany, headland, Isle of Bute, 1½ m. NE. of Rothesay; has a mineral spring at its base.
Bogay, ham., co. Donegal, 7 m. from Londonderry; P.O.
Bogfoot, ham., Kirkcudbrightshire, 5½ m. SE. of Dalbeattie.
Bogganfin, vil., co. Roscommon, 3 m. S. of Athlone.
Boggeragh, mts., NW. co. Cork. See BOGRA.
Boghall.—ham., W. Berwickshire, 4½ m. N. of Lauder.—**2. Boghall,** ham., Fifeshire, 1½ m. S. of Kettle.—**3. Boghall,** estate, N. Ayrshire, near Beith.
Boghead.—ham., Kirkcudbrightshire, 3 m. S. of Dalbeattie.—**2. Boghead,** vil., Lanarkshire, 3½ m. SE. of Stonehouse.—**3. Boghead,** seat, Linlithgowshire, 1½ m. SW. of Bathgate. **Little B.,** ham., is in the vicinity. In the neighbourhood are large shale and oil works.
Bogheadley, pl., NE. Kincardineshire, on Cowie Water, 5 m. NE. of Stonehaven.
Boghole, ham., in co. and 6 m. E. of Nairn.
Bogie, rivulet, NW. Aberdeenshire, flowing 14 m. N. along Strathbogie to the Deveron at Huntly.
Bogmile, pl. with mineral spring, E. Perthshire, 11 m. SE. of Pitlochry.
Bogmuchals, ham. and seat, Banffshire, 5 m. NE. of Fordyce.
Bogmuir, ham., N. Banff, 3 m. N. of Fochabers.
Bognor, urb. dist., par., coast town, and watering-place, with ry. sta., L. B. & S. C. R., SW. Sussex, 6¾ m. SE. of Chichester by road and 66½ m. SW. of London by rail; urb. dist. and par., 885 ac., pop. 6180; P.O., T.O.; has esplanade and pier with fixed light seen 5 m.
Bogra Mountains, a range, NW. co. Cork; greatest alt., 2118 ft.
Bogrie, hill with old fortalice, W. Dumfriessh.; alt., 1416 ft.
Bogroy, pl., in co. and 7 m. W. of Inverness; P.O.
Bogside.—ry. sta., N. B. R., SW. Fifeshire, 8 m. WNW. of Dunfermline; P.O.—**2. Bogside,** pl. with golf course, racecourse, and ry. sta., C. & G. & SW. Rys., NW. Ayrshire, 1 m. N. of Irvine.
Bogston, ry. sta., C. R., N. Renfrewsh., 1½ m. E. of Greenock.
Bogthorn, ham., N. div. W. R. Yorkshire, near Keighley.
Bogton. vil., on border of Banffshire and Aberdeenshire, near Forglen.—**2. Bogton,** vil., NE. Fifeshire, 5½ m. NE. of Cupar.—**3. Bogton,** loch, SE. Ayrshire, on r. Doon, ¾ m. SW. of Dalmellington.
Bogue, ham., Kirkcudbrightshire, 3 m. NE. of Galloway.
Bohalas, pl., co. Roscommon, 3 m. from Ballaghaderin; P.O.
Bohally, ham., N. Perthshire, 12 m. N. of Pitlochry; P.O.
Boharm, par., Banffshire, 5 m. W. of Keith; 16,741 ac., pop. 1128.
Bohaun, mt., N. point Partry mts., SW. co. Mayo; alt. 1294 ft.
Boher, pl. with ry. sta., G. S. & W. R., in co. and 8 m. SE. of Limerick.
Boheraphuca, vil., King's co., 5 m. NE. of Roscrea.
Boheraroan, vil., S. co. Clare, adjoining Newmarket-on-Fergus.
Boherboy, vil., NW. co. Cork, 7½ m. W. of Kanturk; pop. 302; P.O., T.O., called **Boherbue.**
Boherlahan, vil., Tipperary, 4 m. N. of Cashel; P.O.
Bohermeen, vil., co. Meath, 5 m. NW. of Navan; P.O.
Bohernabreena, ham. and seat, in co. and 7 m. SW. Dublin.
Boherquill, ham., NW. co. Meath, 2 m. SW. of Float sta.
Bohilliane, par., SE. co. Cork, 2 m. S. of Castlemartyr; 1096 ac., pop. 156.
Boho, par. and ham., W. co. Fermanagh, 7 m. W. of Enniskillen; 15,062 ac., pop. 1128; P.O.
Bohola, par., E. co. Mayo, 6 m. SE. of Foxford; 8674 ac., pop. 2624; P.O.
Bohuntine, ham. and hill, Inverness-shire, Lochaber, at mouth of Glen Roy, 14 m. NE. of Fort-William.

Boisdale, ham. and sea-loch, S. Uist, Outer Hebrides. The loch is one of the largest natural harbours in the kingdom.
Bojewyan, ham., SW. Cornwall, 2 m. from Pendeen; P.O.
Bolam.—par., S. Durham, 5 m. S. of Bishop Auckland; 1013 ac., pop. 141; P.O.—**2. Bolam,** par. and seat, S. Northumberland, 6½ m. SW. of Morpeth; 1119 ac., pop. 92.
Bolam Vicarage, par., S. Northumberland, adjoining Bolam par.; 139 ac., pop. 10.
Bolas Magna, par. and vil., N. Shropshire, on r. Tern, 6½ m. NW. of Newport; 1897 ac., pop. 255; P.O., called **Great Bolas.**
Bolas Parva, ham., Shropsh., ½ m. NW. of Great Bolas.
Bolbrough, vil., in co. and 2 m. SW. of Montgomery.
Bolbury Down, near the S. coast of Devon, in vicinity of BOLT TAIL: which see.
Bold.—par. with ry. sta. (**Farnworth and Bold**), L. & NW. R., SW. Lancashire, 2 m. N. of Widnes; 4484 ac., pop. 950.—**2. Bold,** ham., S. Shropshire, 6½ m. NW. of Cleobury Mortimer.
Bold Burn, streamlet, Peeblesshire, flows 2¾ m. to Tweed, 2 m. E. of Innerleithen.
Bolderstone, vil., SE. Lancashire, 1½ m. SE. of Rochdale; has a woollen factory.
Bold Heath, ham., SW. Lancashire, 4 m. S. of St. Helens.
Boldmere St. Michael, eccl. dist., NW. Warwickshire, Sutton Coldfield par.; pop. 5023; P.O.
Boldon, par. and vil., N. Durham, 3½ m. NW. of Sunderland; 2364 ac., pop. 2118; contains the adjacent hams. of **East Boldon;** P.O.; and **West Boldon;** P.O.
Boldon Colliery, par., co. Durham, 4½ m. NW. of Sunderland; 1851 ac., pop. 3290; P.O.
Boldre, par., SW. Hants, 2½ m. N. of Lymington; 10,437 ac., pop. 2268; P.O., T.O.
Boldron, par., N. R. Yorkshire, 2 m. SW. of Barnard Castle; 1238 ac., pop. 144.
Bole, par., N. Notts, on r. Trent, 2½ m. SW. of Gainsborough; 1337 ac., pop. 142; P.O.
Bole, ham., in co. and 3 m. NE. of Forfar.
Bolea, pl., NW. co. Londonderry, 4 m. from Limavady; P.O.
Bolehall and Glascote, par., N. Warwickshire, 1½ m. SE. of Tamworth; 1212 ac., pop. 3689; coal, pottery, and brick industries.
Bolehill, ham., Derbyshire, 1 m. N. of Wirksworth; P.O.
Bolenowe, ham., W. Cornwall, 1½ m. E. of Treslothan.
Boleran, vil., E. co. Londonderry, at Garvagh.
Boleskine and Abertarff, par., Inverness-shire, containing Fort-Augustus, on both sides of Loch Ness; 111,119 ac., pop. 1843.
Bolesworth Castle, Cheshire, 5 m. SW. of Tarporley.
Bolfracks House, seat, mid. Perthshire, near Aberfeldy; belongs to the Earl of Breadalbane.
Bolgoed, seat, in co. and 5 m. SW. of Brecknock.
Bolinalea. See BALLINALEA, co. Wicklow.
Bolingbroke, par. and vil., E. Lincolnshire, 3½ m. SW. of Spilsby; 1031 ac., pop. 345; P.O., called **Old Bolingbroke;** has the remains of a castle in which Henry IV. was born.
Bolingbroke with Hareby, eccl. dist. and vil., E. Lincolnshire, 7½ m. SW. of Spilsby; pop. 416; P.O.
Bolingey, pl., W. Cornwall, 4 m. NE. of St. Agnes; P.O.
Boliska, lough (1½ m. long), 12 m. W. of Galway.
Bolitho, ham., W. Cornwall, 2½ m. E. of Crowan.
Bollait, vil., W. Cornwall, 4½ m. SW. of Penzance; here are two standing stones and a stone circle.
Bolland Forest. See BOWLAND.
Bollin, affl. of r. Mersey, Cheshire; rises near Macclesfield and flows 20 m. NW. to Mersey 1 m. below Warburton.
Bollin Fee, par., E. Cheshire, on r. Bollin, in Alderley Edge urb. dist.; 112 ac., pop. 633.
Bollingham, ham., on W. border of Herefordshire, 2½ m. S. of Kington.
Bollington.—par., mid. Cheshire, near r. Bollin, 3 m. SW. of Altrincham; 647 ac., pop. 215; P.O.—**2. Bollington,** urb. dist. and par. with ry. sta., G. C. R., E. Cheshire, 2½ m. NE. of Macclesfield; urb. dist. and par., 1291 ac., pop. 5245; P.O., T.O.; silk and cotton mfrs.
Bollom, ham., N. Notts, 1½ m. N. of East Retford.
Bolney.—par. and vil., W. Sussex, 3½ m. SW. of Cuckfield; 3557 ac., pop. 886; P.O., T.O.—**2. Bolney,** ham., SE. Oxfordshire, 2 m. S. of Henley.
Bolnhurst, par., in NE. of co. and 6½ m. NE. of Bedford; 2333 ac., pop. 188; P.O.
Bolnore, seat, E. Sussex, 2 m. SE. of Cuckfield.
Bolsover, urb. dist., par., and town, with ry. stas., L. D. & E. C. & M. Rys., E. Derbyshire, 5¾ m. E. of Chesterfield; urb. dist. and par., 4955 ac., pop. 6844; P.O., T.O. In the par. are quarries of magnesian limestone, from which the Houses of Parliament were built. **B. Castle** is a seat.
Bolsterstone, eccl. dist., S. div. W. R. Yorksh., Ecclesfield par., on r. Don, 8 m. NW. of Sheffield; pop. 5349; P.O.
Bolstone, par., in co. and 5 m. SW. of Hereford; 674 ac., pop. 40.
Boltachan, mt. tarn, Perthshire, 1½ m. N. of St. Fillans; is full of trout.
Boltbury, coast ham., S. Devon, 4½ m. SW. of Kingsbridge.
Boltby, par. and vil., N. R. Yorkshire, 5 m. NE. of Thirsk; 4570 ac., pop. 261; ironstone and lime.
Bolt Head, rugged headland, on coast of Devon, 420 ft. high, at W. side of mouth of r. Salcombe.
Bolton, or **Bolton-le-Moors.**—par., co. and parl. bor., and mfr. town, with ry. stas. on L. & NW. & L. & Y. Rys., S. Lancashire, on r. Croal, 10½ m. NW. of Manchester and 196 m. NW. of London by rail—co. bor. and par., 15,279 ac., pop. 168,215; parl. bor., 2517 ac., pop. 130,611. Market days, *Monday* and *Saturday*. The town, which is divided by the r. Croal into Great and Little Bolton, is one of the oldest seats of the woollen cotton mfrs., its staple industry. It has extensive bleaching, chemical, and engineering works, iron and brass foundries, paper-mills, &c. The chief public buildings are the Town Hall, Market Hall, and Public Library. Numerous collieries are in the neighbourhood. The bor. returns 2 members to Parliament.—**2. Bolton,** par. and seat, N. Northumberland, on r. Aln, 4 m. NW. of Alnwick; 2062 ac., pop. 89; the Earl of Surrey mustered his forces here before the battle of Flodden.—**3. Bolton,** par., N. Westmorland, 4 m. NW. of Appleby, on r. Eden; 2790 ac., pop. 338; P.O.—**4. Bolton,** par., E. R. Yorkshire, 3 m. NW. of Pocklington; 940 ac., pop. 131.—**5. Bolton,** eccl. dist., E. div. W. R. Yorkshire, 2 m. NE. of Bradford; pop. 3225.
Bolton, par. and ham., in co. and 3 m. W. of Haddington; 3101 ac., pop. 298.
Bolton Abbey.—par. with ry. sta., M. R., E. div. W. R. Yorkshire, on r. Wharfe, 5½ m. NW. of Ilkley; 2072 ac., pop. 142; P.O., T.O.; contains **B. Abbey,** a seat of the Duke of Devonshire, and the ham. of **B. Bridge.**—**2. Bolton Abbey** (12th cent.), which gives its name to the vil., possesses a situation which has made it a favourite subject for such painters as Turner, Landseer, and Cox. The nave is the present par. church.
Bolton and Wath, ry. sta., M. R.; E. div. W. R. Yorkshire, 2 m. WNW. of Mexborough.
Bolton Brow, ham., W. R. Yorkshire, 1 m. S. of Halifax.
Bolton-by-Bowland, par., N. div. W. R. Yorkshire, 6 m. NE. of Clitheroe; 5943 ac., pop. 596; P.O., T.O.
Bolton Castle. See CASTLE BOLTON.
Bolton Gate, W. Cumberland, 1½ m. SE. of Mealsgate; P.O.
Bolton Hall, seat of Lord Bolton, N. R. Yorkshire, 2 m. SW. of Leyburn.
Bolton-in-Copeland, ham., W. Cumberland, 5 m. N. of Ravenglass.
Bolton Inn, also called CHEEKPOINT: which see.
Bolton-le-Moors. See BOLTON (Lancashire).
Bolton-le-Sands, par. and vil. with ry. sta., L. & NW. R., NW. Lancashire, 4¾ m. N. of Lancaster; par., 1530 ac., pop. 902; P.O., T.O.
Bolton on Swale, par., N. R. Yorkshire, 5½ m. E. of Richmond; 861 ac., pop. 92.
Bolton Percy, par. and vil. with ry. sta., NE. R.; E. div. W. R. Yorkshire, on r. Wharfe, 8 m. SW. of York; 2334 ac., pop. 268; P.O., T.O.
Bolton upon Dearne, urb. dist., par., and vil., with ry. sta., M. & NE. J. R.; E. div. W. R. Yorkshire, 7 m. N. of Rotherham by rail; urb. dist. and par., 2325 ac., pop. 3828; P.O.
Bolton, West, vil., N. Northumberland, on r. Aln, 5½ m. W. of Alnwick.
Bolton Wood. See BOLTON, LOW.
Boltons, par. and vil., Cumberland, on r. Ellen, 1 m. NW. of Ireby; 8458 ac., pop. 898; coal, copper, ore, and limestone are worked.
Bolt's Burn, ham., NW. co. Durham, 4½ m. NW. Stanhope.
Bolt's Law, hill, N. Northumberland, 4½ m. SW. of Falstone sta.; alt. 1295 ft.
Bolt Tail, headland, on coast of Devon, 3 m. SE. of mouth of r. Avon, in Bigbury Bay.
Bolus Head, prom., SW. co. Kerry, on Ballinskelligo Bay, 8½ m. SE. of Valencia isl.; alt., 940 ft.
Bolventor, eccl. dist., E. Cornwall, Altarnon and St. Neot pars., 9 m. SW. of Launceston; pop. 302; P.O.

Boly, also called **Galbooly**: which see.
Bomble, ham., glen, hill (alt., 400 ft.), and ruined castle, in co. and 3 m. E. of Kirkcudbright.
Bomby, ham., N. Westmorland, 3½ m. NW. of Shap.
Bomere Heath, Shropshire, 3½ m. W. of Hadnall; P.O.
Bon ——. See also BUN——.
Bonaccord, distillery, in city of Aberdeen.
Bona Ferry, landing-place, S. end of Loch Dochfour and N. end of Loch Ness, 6 m. SW. of Inverness; remains of Roman sta. are in the vicinity.
Bonahaven, coast vil., Argyllshire, on NE. coast of Islay, 4 m. N. from Port Askaig; P.O., T.O.; has a pier; here is Bunnahabahain distillery.
Bonally Tower, seat, Edinburghshire, 5 m. SW. of Edinburgh; was the residence of Lord Cockburn (1779-1854) and of Prof. Hodgson, scientist (1815-1880). Here also are **B.** burn and reservoir.
Bonamargy, ruins of a monastery, N. co. Antrim, 1 m. ESE. of Ballycastle.
Bonane, pl., S. co. Kerry, 7 m. S. of Kenmare; P.O.
Bonar Bridge, vil. with ry. sta., H. R., SE. Sutherlandshire, at head of Dornoch Firth, 13½ m. NW. of Tain and 39 m. N. of Dingwall by rail; pop. 367; P.O., T.O., called **B. Village.** The old bridge across the Firth, destroyed by flood 1892, has been replaced by an iron-girder bridge.
Bonawe, vil. and seat, N. Argyllshire, on r. Awe, 1½ m. NE. of Taynuilt sta. and 13½ m. NE. of Oban; it has a ferry across Loch Etive, and granite and paving-stone quarries in neighbourhood; P.O., called **B. Quarries.**
Bonbusk, ham., N. Notts, 5½ m. SW. of Worksop.
Bonby, par. and vil., N. Lincolnshire, on r. Ancholme, 6 m. W. of Barton on Humber; 2467 ac., pop. 313; P.O.
Boncath, vil. with ry. sta., G. W. R., NE. Pembrokeshire, 3½ m. N. of Crymmych Arms ry. sta.; P.O., T.O.; alt. of ry. sta., 500 ft.
Bonchester Bridge, ham., S. Roxburghshire, 6 m. SE. of Hawick; P.O., T.O. Near it is **B. Hill**; alt., 1059 ft.
Bonchurch, par. and vil., in SE. of Isle of Wight, Hants, 1 m. E. of Ventnor; 565 ac., pop. 530; P.O., T.O.
Bondary. See BOUNDARY.
Bondington, ham., W. Somerset, near Dunster.
Bondleigh, par., S. Devon, on r. Taw, 2 m. NW. of North Tawton; 1632 ac., pop. 143.
Bonds. See BARNACRE WITH BONDS.
Bond Street, ry. st., Central London Ry., 2½ m. W. of St. Paul's, London.
Bonehill, ham. and seat, E. Staffordsh., ½ m. NW. of Fazeley.
Bo'ness. See BORROWSTOUNNESS.
Bonessan, vil., Mull isl., Argyllshire, at head of Loch Scan; P.O., T.O., called **Bunessan.**
Bonet, rivulet, N. co. Leitrim, flowing 17 m. SW. into Lough Gill, 7 m. SW. of Hamilton Manor.
Bongate, par., in mun. bor. of Appleby, NE. Westmorland; 881 ac., pop. 914. See APPLEBY ST. MICHAELS.
Bonhard.—seat and farm with 2 interesting stone circles, in co. and 5 m. NE. of Perth.—**2. Bonhard,** estate with ancient mansion, Linlithgowshire, 1½ m. SE. of Bo'ness.
Bonhill, par., town, and seat, S. Dumbartonshire, on r. Leven, adjacent to Alexandria, with which it is connected by a suspension bridge—8380 ac., pop. 14,581; town, pop. 3333; P.O., T.O. Has calico, bleaching, and dye works.
Boningale, or **Boninghall,** par., S. Shropshire, 5 m. SE. of Shifnal; 1015 ac., pop. 182.
Bonjedward, ham. and seat, mid. Roxburghshire, 2 m. N. of Jedburgh.
Bonkle, vil., N. Lanarkshire, 3 m. NE. of Wishaw.
Bonkyl Lodge, seat, Berwickshire, 2½ m. N. of Duns.
Bonmahon, pl., SE. co. Tipperary, near Carrick-on-Suir; P.O.
Bonnen Gate, vil., Westmorland, 3½ m. NE. of Kendal.
Bonne-Nuit Bay, on N. side of Jersey.
Bonnettstown, pl., in co. and 3 m. from Kilkenny; P.O.
Bonniconlan. See BUNYCONNELLAN.
Bonnington, par. and vil., E. Kent, 6½ m. SE. of Ashford; 1113 ac., pop. 163.
Bonnington.—ry. sta., N. B. R., and N. suburb of Edinburgh, principally in burgh of Leith, on Water of Leith; P.O., T.O.—**2. Bonnington,** vil. and seat, NW. Edinburghshire, 1½ m. W. of Ratho.—**3. Bonnington,** seat, in co. and 2½ m. S. of Lanark. **B. Linn,** the uppermost of the four Falls of the Clyde, is 1 m. above the mansion.
Bonny, rivulet, Dumbartonshire and Stirlingshire, flowing 7 m. NE. to the r. Carron.
Bonnybank, ham., Fifeshire, 1 m. NE. of Kennoway.
Bonnybridge, *q.s.* par. and town, with ry. stas. on C. & N. B. Rys., SE. Stirlingshire, Denny and Falkirk pars., 4 m. W. of Falkirk; pop. 3009; P.O., T.O.; *q.s.* par. also in Dunipace par., pop. 4264; has paper and saw-mills, a chemical work, &c.
Bonnykelly, Aberdeenshire, 3 m. SW. New Pitsligo; P.O.
Bonnymuir, Stirlingshire, 1 m. SSE. of Bonnybridge; the scene of a skirmish during the "Radical Time" (1820).
Bonnyrigg, town (police burgh) with ry. sta., N. B. R., in co. and 9½ m. S. of Edinburgh by rail; town and burgh, pop. 2924; P.O., T.O.; alt. of ry. sta., 310 ft.
Bonnyton.—sub. of Kilmarnock, N. Ayrshire.—**2. Bonnyton,** seat, mid. Ayrshire, 2½ m. from Drongan sta.—**3. Bonnyton,** ham., SE. Forfarshire, 2 m. SW. of Arbirlot.
Bonnytoun, seat, in co. and 1½ m. NE. of Linlithgow.
Bonron, pl., NE. Merioneth, 2 m. N. of Corwen.
Bonsall, urb. dist., par., and vil, N. Derbyshire, 2 m. SW. of Matlock; urb. dist. and par., 2447 ac., pop. 1360; P.O., T.O.; has barytes mines.
Bonshaw Tower, seat, Dumfriessh., 4 m. SE. of Ecclefechan.
Bonskeid, seat, N. Perthshire, on N. side of r. Tummel, 3½ m. S. of Blair-Atholl.
Bont.—vil., NW. Brecknockshire, 12 m. W. of Builth Wells.—**2. Bont,** locality, E. Denbighshire, 3 m. SE. of Ruthin.
Bontddu, pl., Merioneth, 5 m. from Dolgelly; P.O., T.O.
Bont Dolgadfan, ham., W. Montgomeryshire, 3 m. S. of Llanbrynmair; P.O.
Bonteyen, vil., mid. Cardiganshire, 8 m. N. of Lampeter.
Bontgoch, pl., N. Cardiganshire, 4 m. from Talybont; P.O.
Bonthorpe, ham., E. Lincolnshire, 3½ m. S. of Alford.
Bontnewydd.—ham., in co. and 2 m. S. of Carnarvon; P.O.—**2. Bontnewydd,** ry. sta., G. W. R., Merioneth, 3 m. NE. of Dolgelly.
Bontrhydyfere, vil., NW. Brecknockshire, 11½ m. W. of Builth Wells.
Bontuchel, ham., mid. Denbighsh., 5 m. W. of Ruthin; P.O.
Bonvilstone, par., vil., and seat, SE. Glamorgan, 8 m. SW. of Cardiff; 1280 ac., pop. 188; P.O., T.O.
Bonwick, par., E. R. Yorkshire, 4 m. NW. of Hornsea; 775 ac., pop. 14.
Bonxa, hill, Shetland, Mainland; alt., 960 ft.
Bonyglen, fishing lodge, SW. co. Donegal, near Inver.
Bon-y-maen, ham., NW. Glamorganshire, 2 m. NE. of Swansea; P.O.
Bon-yr-on, locality, NE. Merioneth, 2½ m. N. of Corwen.
Bonython, seat, W. Cornwall, 5½ m. SE. of Helston.
Boode, ham., N. Devon, near mouth of r. Taw, and 1 m. SW. of Braunton.
Boohay, ham., E. Devon, 4½ m. NE. of Dartmouth.
Bookham, Great, par., vil., and seat, with ry. sta., L. & SW. R., mid. Surrey, 2 m. SW. of Leatherhead; 3294 ac., pop. 1351; P.O., T.O.; the sta. is 1 m. NW. of the vil.
Bookham, Little, par. and vil., mid. Surrey, 3¾ m. NW. of Dorking; 929 ac., pop. 223.
Boolavogue, SE. co. Wexford, 5 m. NE. of Ferns; P.O.
Booley, ham., N. Shropshire, 4½ m. SE. of Wem.
Boolteens, ham., co. Kerry, 2¼ m. W. of Castlemaine.
Boolyglass, vil., co. Kilkenny, 8 m. NE. of Carrick-on-Suir.
Boomhall, pl. and seat, in co. and 2 m. N. of Londonderry; has fixed white light on NW. channel L. Foyle.
Boon, hill, Berwickshire, 3 m. SE. of Lauder; alt., 1070 ft.
Boondreigh, stream, W. Berwickshire, flowing 7 m. SW. to the Leader, 2 m. SE. of Lauder.
Boones, seat, Kent; post-town, Edenbridge.
Boon Wood, ham., W. Cumberland, 5½ m. N. of Ravenglass.
Boor, r., flowing 12 m. E. to Shannon, 4 m. S. of Athlone.
Boora, r., NW. King's co.; flows through Lough B. to r. Brosna, 3 m. E. of Ferbane, 5½ m. long.
Boosbeck, ry. sta., N. E. R.; N. R. Yorkshire, 4 m. NE. of Guisborough; P.O.
Boot, ry. sta., Ravenglass & Eskdale Ry., S. Cumberland, 7¼ m. NE. of Ravenglass; P.O.
Booterstown, par. and vil. with ry. sta., D. W. & W. R., in co. and 4 m. SE. of Dublin; 540 ac., pop. 3430; P.O., T.O.
Booth.—ham., E. R. Yorkshire, 1½ m. SW. of Howden; P.O.; ferry across the Ouse.—**2. Booth,** ham., W. R. Yorkshire, 2 m. SW. of Ripponden.—**3. Booth, Nether** or **Lady,** ham., NW. Derbyshire, 1½ m. E. of Edale.
Boothby.—ham., mid. Lincolnshire, 5½ m. NE. of Spilsby.—**2. Boothby,** S. Lincolnshire. See BOOTHBY PAGNELL.
Boothby Graffoe, par., in co. and 8 m. S. of Lincoln; 2086 ac., pop. 166.
Boothby Pagnell, par. and seat, S. Lincolnshire, 5 m. SE. of Grantham; 1817 ac., pop. 156; P.O., called **Boothby.**
Boothgate, ham., S. Derbyshire, 1 m. S. of Heage.
Boothorpe, ham., N. Leicester, 3 m. W. of Peckleton.
Boothroyd, ham., S. div. W. R. Yorks, 5 m. W. Wakefield.
Booths, Higher and **Lower,** 2 localities, NE. Lancashire, 4½ m. SW. of Burnley; contain collieries.

Boothstown, ham., SE. Lancashire, 7 m. SW. of Manchester; P.O., T.O.

Boothtown, sub., W. R. Yorksh., 1 m. NE. of Halifax; P.O.

Booth, Upper, ham., NW. Derbyshire, 2 m. W. of Edale.

Bootle.—co. bor. adjoining Liverpool with ry. stas. on L. & Y. & L. & NW. Rys., SW. Lancashire, on r. Mersey, in N. vicinity of Liverpool; pop. 58,556; P.O., T.O. The bor. includes an important portion (109 ac.) of the Mersey Dock and Harb. Board System; it has also extensive timber-yards, jute factories, foundries, and corn-mills. Public buildings include the town hall and municipal offices, free library, and museum; there are several recreation grounds as well as the Derby Park.—**2. Bootle,** coast par. and vil. with ry. sta., Furness Ry., SW. Cumberland, 4½ m. S. of Ravenglass; 6856 ac., pop. 759; P.O., T.O., called **Bootle sta.** Market day, *Saturday.*

Bootle cum Linacre, par., Lancashire, containing Bootle; 1576 ac., pop. 58,556.

Bootle Division, parl. div., SW. Lancash.; pop. 121,105.

Booton, par., vil., and seat, N. Norfolk, 5 m. SW. of Aylsham; 1079 ac., pop. 200; P.O.

Booze, ham., N. R. Yorkshire, 3 m. NW. of Reeth.

Boquhan, seat, glen, and burn, Stirlingsh., 1½ m. E. Kippen.

Bora Holm, one of the uninhabited Orkney isl., opposite Milburn. **B. Skerries** are dangerous rocks.

Boraston, par., S. Shropshire, on r. Teme, 1 m. W. of Tenbury; 1455 ac., pop. 248.

Bordean, ham. and seat, N. Hants, 3 m. W. of Petersfield.

Bordeaux Harbour, cove, on E. coast of Guernsey.

Borden, par. and vil., E. Kent, 1½ m. W. of Sittingbourne; 2145 ac., pop. 1270; P.O., T.O.

Border Burghs, parl. dist. See HAWICK.

Bordesley.—dist. of Birmingham with ry. sta., G. W. R., N. Warwickshire; contains **Bordesley Green** P.O.—**2. Bordesley,** ham., E. Worcestersh., 5 m. SE. Bromsgrove.

Bordley, par., N. div. W. R. Yorkshire, 2 m. SW. of Rilstone; 2893 ac., pop. 37.

Bordon, military camp, E. Hants, 7 m. S. of Farnham.

Bordwell, par., SW. Queen's co., 4 m. E. of Ballybrophy ry. sta; 2803 ac., pop. 307.

Boreaton, seat, N. Shropshire, 9 m. NW. of Shrewsbury.

Boredale, glen, in NW. Westmorland, 2½ m. long, descending N. to Martindale, near Ullswater.

Boreham.—par., vil., and seat, NW. Essex, on r. Chelmer, 3½ m. NE. of Chelmsford; 3801 ac., pop. 820; P.O., T.O.—**2. Boreham,** ham., S. Wilts, 1 m. SE. of Warminster; P.O.

Boreham Street, ham., E. Sussex, 4½ m. E. of Hailsham; P.O.

Boreham Wood, ham. with ry. sta. (**Elstree and B. W.**), M. R., S. Herts, 12½ m. N. of London; P.O., T.O.

Boreland.—colliery vil., S. Fifeshire, 1¼ m. N. of Dysart.—**2. Boreland,** vil., Dumfriesshire, on Dryfe water, 7 m. NE. of Lockerbie; P.O., T.O.—**3. Boreland,** hill, Peeblesshire, 3½ m. S. of West Linton.

Boreland Park; now a part of Auchterarder.

Boreray.—fertile Hebridean isl. (1 m. by ½ m.), Inverness-shire, lying N. of N. Uist and 3 m. S. of Bernera; pop. 118.—**2. Boreray,** high rocky isl. (1072 ft.), Outer Hebrides, Inverness-shire, 4 m. NE. of St. Kilda.

Boresford and Pedwardine, pl., NW. Herefordshire, 2 m. SE. of Knighton.

Borestone, a S. suburb of St. Ninians, Stirlingshire.

Borgie, estate and r., N. Sutherlandshire; the r. flows from Loch Loyal 10¾ m. NE. to the sea at Torrisdale Bay.

Borgue.—coast par., vil., and seat, in co. and 6 m. SW. of Kirkcudbright; 13,503 ac., pop. 1045; P.O., T.O.—**2. Borgue,** or **Borgue of Dunbeath,** pl., SE. Caithness, 7 m. NE. of Berriedale.

Borley.—par., NE. Essex, 2¼ m. NW. of Sudbury; 794 ac., pop. 146; contains **Borley Green** P.O.—**2. Borley,** ham., W. Worcestershire, on r. Severn, 5 m. NW. of Droitwich.

Borline, seat, Isle of Skye, 17 m. SW. of Portree.

Borness Point, prom., in co., and 6½ m. S. of Kirkcudbright.

Bornish, estate, Outer Hebrides, S. Uist.

Borniskittag, ham. and headland, Inverness-shire, Isle of Skye, 1¾ m. W. of Heribusta.

Boro, or **Bow.**—rivulet, NE. co. Clare, running 5 m. SE. to Lough Derg.—**2. Boro,** r., W. co. Wexford, flowing from Blackstairs mts. 16 m. SE. to the r. Slaney, 2 m. below Enniscorthy.

Borodale, seat, co. Wexford; post-town, Enniscorthy.

Borough, ry. sta., City & S. London Ry., London, ½ m. SW. of London Bridge.

Boroughbridge.—par. and seat with ry. sta., N. E. R.; E. div. W. R. Yorkshire, on r. Ure, 11 m. NE. of Harrogate by rail; 95 ac., pop. 830; P.O., T.O. Market day, *Tuesday.* B. was the scene of the defeat of the Earl of Lancaster by Edward II. in 1321.—**2. Boroughbridge,** ham., mid. Somerset, 5 m. NW. of Langport; at confluence of rs. Tone and Parret.

Borough Fen, par., N. Northamptonshire, 5 m. NE. of Peterborough; 2884 ac., pop. 193.

Borough Green.—ham. with ry. sta. (**Wrotham and Borough Green**), S. E. & C. R., W. Kent, 10½ m. W. of Maidstone and 29½ m. SE. of London by rail; P.O.—**2. Borough Green.** See BURROUGH GREEN.

Borough Hill, eminence, S. Northamptonshire, near Daventry; has vestiges of an ancient camp. Charles I. encamped here before the battle of Naseby.

Borough Island, islet, S. Devon, in Bigbury Bay, at mouth of r. Avon.

Borough Muir, formerly an open tract, now a populous sub., on WSW. side of Edinburgh; here James IV. reviewed his army before he marched to the battle of Flodden, 1513; P.O., T.O., called **Boroughmuirhead.**

Borough Road, ry. sta. on SE. & C. R., 1 m. S. of Ludgate Hill sta.

Borralie, loch, NW. Sutherlandshire, 1 m. SW. of Durness.

Borras Hovah, par., E. Denbighshire, 3 m. NE. of Wrexham; 461 ac., pop. 42.

Borras Riffre, par., E. Denbighshire, 5 m. N. of Wrexham; 341 ac., pop. 23.

Borreraig, vil., Isle of Skye, on W. side of Loch Dunvegan, 3 m. N. of Colbost; P.O.

Borris.—par., mid. Queen's co., 13 m. W. of Athy; 7049 ac., pop. 4141.—**2. Borris,** or **Borris-Idrone,** vil. with ry. sta., G. S. & W. R., in co. and 18 m. S. of Carlow and 74¼ m. SW. of Dublin by rail; pop. 504; P.O., T.O. Market day, *Thursday.* **B. House,** the seat of the Kavanaghs, is in the vicinity.

Borris-in-Ossory, small town, W. Queen's co., on r. Nore, 3½ m. N. of Ballybrophy ry. sta.; pop. 301; P.O., T.O.

Borrismore, par. and seat, N. co. Kilkenny, 2 m. S. of Johnstown; 1271 ac., pop. 75.

Borrisnafarney, par., SW. King's co. and NW. co. Tipperary, 6 m. SW. of Roscrea; 4557 ac., pop. 283.

Borrisnoe, mt., co. Tipperary, 6 m. NW. of Templemore; alt., 1471 ft.

Borrisokane, par. and vil., N. co. Tipperary, 6 m. NW. of Cloghjordan ry. sta.—par., 5128 ac., pop. 1220; vil., pop. 669; P.O., T.O. Market day, *Tuesday.*

Borrisoleigh, vil., mid. co. Tipperary, 6 m. SW. of Templemore ry. sta. and 8 m. NW. of Thurles; pop. 593; P.O., T.O. Market day, *Monday.*

Borrobol, seat and ry. sta., H. R., E. Sutherlandshire, 12¼ m. NW. of Helmsdale.

Borrodale, seat, SW. Inverness-shire, on the shore of Loch-na-Nuagh; the first resting place of Prince Charles on arriving in Scotland with 7 followers, 25th July 1745.

Borrolan, loch (1 m. long), on border of Ross and Cromarty and Sutherlandshire, 26 m. W. of Lairg; depth, 21 ft.; alt. above sea-level, 459 ft.

Borrow, affl. of r. Lune, Westmorland, 1½ m. below Orton; 8 m. long.

Borrowash, vil. with ry. sta., M. R., in co. and 4 m. ESE. of Derby; P.O., T.O.

Borrow Bridge, High, ham., Westmorland, on Borrow Beck, 7 m. NE. of Kendal.

Borrow Bridge, Low, ham. with inn, Westmorland, on Borrow Beck, 3 m. N. by W. of Low Gill junction; a resort of anglers.

Borrowby.—par., N. R. Yorkshire, 5 m. N. of Thirsk; 1273 ac., pop. 341; P.O., T.O.—**2. Borrowby,** par., N. R. Yorkshire, 10 m. NW. of Whitby; 681 ac., pop. 63.

Borrowdale.—par., W. Cumberland, 5 m. S. of Keswick; 16,663 ac., pop. 497; famous for its blacklead mines.—**2. Borrowdale,** romantic valley, W. Cumberland, stretching between lofty peaks from about Glaramara mt. N. to Derwent Water; the "Bowder Stone," opposite Castle Craig, is a mass of fallen rock, 62 ft. long, 36 high, and 84 in circumference.—**3. Borrowdale,** glen of the r. Borrow, Westmorland.

Borrowdon. See BURRADON.

Borrowston, seat, S. Aberdeenshire, ½ m. SE. of Kincardine O'Neil.

Borrowstoun, vil., N. Linlithgowshire, ½ m. S. of Newtown.

Borrowstounness and Carriden, or **Bo'ness,** par. and seaport (police burgh), with ry. sta. (**Bo'ness**), N. B. R., NW. Linlithgowshire, on Firth of Forth, 24 m. WNW. of Edinburgh by rail; 5939 ac., pop. 11,473; town and burgh, pop. 9306; P.O., T.O., called **Bo'ness.** It lies in a rich mineral district, and has mfrs. of salt, vitriol, soap,

malt, and earthenware; has a distillery and saw-mills. B. has a wet dock of 7½ ac. and an older basin of 2½ ac.; has machinery for loading and unloading vessels; a considerable coasting trade is carried on. (For shipping statistics, see APPENDIX.) Adjacent to the town are remains of the Roman wall of Antoninus, known as Graham's Dyke.

Borrowstown, coast ham., N. Caithness-shire, 7 m. W. of Thurso.

Borstal, pl., mid. Kent, 2 m. from Rochester; P.O., T.O.

Borth.—coast vil. and watering-place with ry. sta., Camb. R., NW. Cardiganshire, 8½ m. N. of Aberystwith; P.O., T.O. The sands extend 4 m. N. to estuary of r. Dovey. —**2. Borth,** SE. Carnarvonshire, 2 m. S. of Portmadoc; P.O., called **Borth-y-gest.**

Borthin, ham., S. Cardigan, 8 m. E. Newcastle-Emlyn.

Borth Point, headland, on NW. coast of Cardiganshire, 4 m. N. of Aberystwith.

Borthwick.—par., ham., and stream, near Fushiebridge ry. st., SE. Edinburghshire; 9375 ac., pop. 2763; contains **B. Castle,** a double tower of 15th century, in which Queen Mary resided 3 weeks after her marriage with Bothwell, and from which she fled to Dunbar in the disguise of a page.—**2. Borthwick,** stream, Selkirkshire and Roxburghshire, flows 16 m. NE. to the Teviot 2 m. above Hawick.

Borthwickbrae and **Borthwickshiels,** 2 seats, on mid. W. border of Roxburghshire, and 1½ SW. of Roberton; P.O., at **Borthwickbrae.**

Borve.—dist., Inverness-shire, Snizort par., Isle of Skye; P.O.—**2. Borve,** ancient castle, Outer Hebrides, on W. side of Benbecula isl.—**3. Borve,** seat and stream, Outer Hebrides, on W. side of Harris.

Borwick, par. and seat with ry. sta., Furness & M. R., N. Lancashire, 2 m. NE. of Carnforth; 846 ac., pop. 174; P.O., T.O.; the vil. is 1 m. E. of the sta.

Borwick Ground, ham., N. Lancs., 1 m. N. of Hawkshead.

Bosbury, par., vil., and seat, E. Herefordshire, on r. Leddon, 4 m. NW. of Ledbury; 4825 ac., pop. 872; P.O., T.O.

Boscar, ham., N. R. Yorkshire, 4 m. NW. of Easingwold.

Boscastle, coast vil. and seat, N. Cornwall, 5 m. N. of Camelford and 17½ m. W. of Launceston; P.O., T.O.; much resorted to for the grandeur of its coast scenery; there is some pilchard fishing. **B. Harbour** is a creek.

Boscawen, manor, W. Cornwall; the "Nine Maidens," a Druidical circle of 16 stones, stands in the vicinity.

Boscobel, par., N. Shropshire, on verge of the co., 6 m. NE. of Shifnal; 581 ac., pop. 17. **B. House** was a hiding place of Charles II., after the Battle of Worcester, Sept. 3, 1651.

Boscombe.—par. and ham., S. Wilts, 4 m. SE. of Amesbury; 1688 ac., pop. 107; P.O. Richard Hooker was rector from 1591 to 1595.—**2. Boscombe,** a summer resort of tourists with ry. sta., L. & SW. R., SW. Hants, in E. suburbs of Bournemouth; P.O., T.O. The seats of **B. Manor** and **B. Tower** are in the immediate vicinity; also **B. Chine,** a narrow ravine.

Boscreege, vil., W. Cornwall, 1 m. NE. of Germoe.

Bosden. See HANDFORTH WITH BOSDEN.

Bosham, par. and vil. with ry. sta., L. B. & S. C. R., SW. Sussex, 3½ m. WSW. of Chichester; 3190 ac.; pop. 1149; P.O., T.O. The par. contains a pumping sta. of the Chichester Waterworks.

Bosherston, coast par., in S. of co. and 5 m. SW. of Pembroke; 1664 ac., pop. 146; P.O., called **Bosheston.** The limestone cliffs are honeycombed with caverns; the largest, **Boshestonmere,** runs inland more than ½ m.

Boskednan, locality with Druidical circle 66 ft. in diameter, W. Cornwall, 2 m. NE. of Penzance.

Boskenna, seat, W. Cornwall, 4 m. SW. of Penzance; in vicinity are a cromlech and a circle of 19 stones.

Bosley, par., with ry. sta., N. S. R., E. Cheshire, 6½ m. S. of Macclesfield; 3197 ac., pop. 353; P.O.

Bosmere, lakelet, formed by r. Gipping, E. Suffolk, 1 m. SE. of Needham Market.

Bosoughan, ham., mid. Cornwall, near Colan vil.

Bosporthennis, locality containing ancient remains, Cornwall, about 1 m. from Penzance.

Bosquoy, loch, NW. Mainland, Orkney, near Loch Harray.

Bossall and Buttererambe, par., with vils. of same name, N. R. Yorkshire, 10 m. E. of York; 2691 ac., pop. 203.

Bossiney, vil., E. Cornwall, 4 m. NW. of Camelford.

Bossingham, ham., E. Kent, 5½ m. S. of Canterbury; P.O., called **Bossingham Street.**

Bossington.—par. and seat, SW. Hants, 3 m. SW. of Stockbridge; 1593 ac., pop. 94.—**2. Bossington,** W. Somerset, on E. side of Porlock Bay, Bristol Channel.

Bostock, par., vil., and seat, mid. Cheshire, 2½ m. NW. of Middlewich; 1165 ac., pop. 197.

Boston, par., mun. and parl. bor., and seaport town, with ry. sta., G. N. R., SE. Lincolnshire, on r. Witham, 30 m. SE. of Lincoln by rail—parl. bor., 7233 ac., pop. 20,456; mun. bor. and par., 2727 ac., pop. 15,667. Market days, *Wednesday* and *Saturday*. Its early name was St. Botolph's town. The church of St. Botolph is a Gothic structure, with tower 282 ft. high. The docks, which belong to the Corporation, have proved very profitable. B. is the headquarters of a deep sea fishery. (For shipping statistics, see APPENDIX.) Grain is largely exported, and the mfr. of sailcloth, leather, and ropes is carried on. Foxe, the martyrologist (1517-87), was a native. The bor. returns 1 member to Parliament.

Boston, ham., N. co. Clare, 2½ m. NNE. of Aughrim; P.O.

Boston Castle, W. R. Yorkshire, ½ m. S. of Rotherham.

Boston Deeps, channel, on W. side of the Wash, Lincolnshire, leading up to mouth of r. Witham.

Boston Road, ry. sta., Met. Dist. Ry., in W. subs. of London, 2 m. NE. of Hounslow.

Boston Spa, par. and vil., E. div. W. R. Yorkshire, on r. Wharfe, 1 m. S. of Thorp Arch ry. sta. and 3½ m. NW. of Tadcaster; 878 ac., pop. 1387; P.O., T.O.; has long been a fashionable watering-place. Wharfedale College is in the vicinity. There are pump-rooms and baths.

Bosullow, ham., W. Cornwall, 3 m. NW. of Madron.

Boswarthen, ham., W. Cornwall, 1 m. NW. of Madron.

Boswells, St. See ST. BOSWELLS.

Boswingran, ham., E. Cornwall, 1 m. S. of Gorram.

Bosworth, Leicestershire. See HUSBANDS BOSWORTH.

Bosworth (or **Western**) **Division,** parl. div. of Leicestershire; pop. 67,309.

Bosworth Field, near Market Bosworth, S. Leicestershire; the scene of the battle of Bosworth (1485).

Bosworth Park, seat, Leics., ½ m. S. of Market Bosworth.

Botanic Gardens, ry. sta., N. E. R.; W. R. Yorkshire, in W. of Hull.

Botanic Gardens, ry. sta., C. R., in NW. subs. of Glasgow.

Botany Bay, ham., NE. Middlesex, 3½ m. NE. Barnet; P.O.

Botchergate, par., E. Cumberland, Carlisle city; 561 ac., pop. 17,999.

Botcheston, ham., S. Leicestershire, 6 m. NE. of Market Bosworth.

Botegwell, pl., N. Denbighshire, near Abergele.

Botesdale, par., vil., and seat, E. Suffolk, 7 m. W. of Eye; 1269 ac., pop. 399; P.O., T.O.

Bothal Demesne, par. and seat of the Duke of Portland, N. Northumberland, on r. Wansbeck, 3 m. E. of Morpeth; 1221 ac., pop. 182; P.O.

Bothamsall, par., N. Notts, 5½ m. NE. of Ollerton; 2481 ac., pop. 242; P.O.

Bothel, pl., S. Northumb., 5 m. from Haydon Bridge; P.O.

Bothel and Threapland, par., W. Cumberland, 3 m. SE. of Aspatria; 3390 ac., pop. 336; P.O., at **Bothel.**

Bothenhampton, par., W. Dorset, sub. of Bridport; 959 ac., pop. 449.

Both Hergests, ham., W. Herefordshire, 2½ m. SW. of Kington.

Bothkennar, *q.s.* par., Falkirk and Grangemouth pars., E. Stirlingshire, 4 m. NE. of Falkirk; pop. 1972; P.O., T.O.

Bothland, burn, NW. Lanarkshire; flows 4 m. NE. into the Luggie.

Bothwell.—par. and town with ry. stas., C. & N. B. Rys., N. Lanarkshire, on right bank of r. Clyde, 8 m. SE. of Glasgow—13,595 ac., pop. 49,905; town, pop. 3015; P.O., T.O. In the vicinity is the splendid Norman ruin of **B. Castle,** to the E. of which is the modern mansion. **B. Bridge** (now modernised) was the scene of the battle (1679) in which the Covenanters were defeated by the Royal troops under Monmouth. The scene of the battle is marked by an obelisk. There also is a priory, founded in 13th century. The manse of B. was the birthplace of Joanna Baillie (1762-1851), the dramatist and poetess.—**2. Bothwell,** affl. of the Whiteadder, Haddingtonshire and Berwickshire, 7 m. long.

Bothwell Park, town, Lanarkshire, 1½ m. from Bothwell; pop. 2164.

Botley.—ham., N. Berks, 2 m. W. of Oxford; P.O.—**2. Botley,** ham., SE. Bucks, Chesham par., 1½ m. E. of Chesham.—**3. Botley,** par. and vil. with ry. sta., L. & SW. R., S. Hants, on r. Hamble, 3¾ m. S. of Bishop's Waltham; 1987 ac., pop. 856; P.O., T.O.—**4. Botley,** ham., S. Warwickshire, 1½ m. NW. of Henley-in-Harden.

Botleys and Lyne, eccl. dist., W. Surrey, in par. and 2 m. SW. of Chertsey; pop. 582. Contains **B. Park.**

Botolph Claydon, ham., N. Bucks, 3 m. NW. of Winslow; P.O., T.O.

Botolphs, par., W. Sussex, on r. Adur, 1½ m. SE. of Steyning; 920 ac., pop. 75.

Botonnet, ham., E. Cornwall, 2 m. S. of S. Petherwin.

Botreal, pl., N. Denbighshire, 4 m. S. of Abergele.

Botriphnie, par., mid. Banffshire, 6 m. SW. of Keith; 9459 ac., pop. 754; P.O. Has an annual fair.

Bottallack, pl. with tin and copper mines, W. Cornwall, 6 m. NW. of Penzance; the mines extend for a considerable distance beneath the sea.

Bottegir Bach, extra parochial tract, NE. Merioneth, 6 m. NW. of Corwen.

Bottesford.—par., seat, and vil. with ry. sta., G. N. & L. & NW. J. R., N. Leicestershire, 7 m. NW. of Grantham; par., 4978 ac., pop. 1221; P.O., T.O.—**2. Bottesford,** par. and seat, N. Lincolnshire, 7 m. W. of Brigg; par., 1778 ac., pop. 267.

Botteslow, ham., N. Staffordshire, 2 m. E. of Newcastle-under-Lyme.

Bottisham, par., vil., and seat, with ry. sta. (**Bottisham and Lode**), G. E. R., in co. and 6 m. NE. of Cambridge; 2853 ac., pop. 624; P.O., T.O.; contains **B. Lode,** P.O., 2 m. from Bottisham.

Bottlehill, ham., co. Cork, 9 m. S. of Mallow.

Bottlesford, N. Wilts, 2 m. from Woodborough; P.O.

Bottoms.—ham., S. Notts, 5 m. SE. of Mansfield.—**2. Bottoms,** reservoir Manchester Water Works, NW. Derbyshire, in Longendale dist. and 2 m. N. of Glossop; area, 50 ac.; holding capacity, 407 million gallons.

Bottomstead, ham., mid. Berks, 1¼ m. W. of Hampstead Norris.

Botton. See WRAY-WITH-BOTTON.

Botton Head and **Botton Head Fell,** 2 peaks, on E. border of Lancashire, 11 m. E. of Lancaster; the latter is 1784 ft. high.

Bottor Rock, hill, E. Devon, 5 m. NW. of Chudleigh.

Bottwnog, par., SW. Carnarvonshire, 11 m. W. of Pwllheli ry. sta.; 496 ac., pop. 150; P.O.

Boturich Castle. See BATURICH.

Botusfleming, par. and vil., E. Cornwall, 2 m. NW. of Saltash; 1148 ac., pop. 230.

Botwell, ham., E. Middlesex, 4 m. SE. of Uxbridge.

Boughadoon, pl., co. Mayo, 8 m. SE. Crossmolina; P.O.

Bough Beech. See BOW BEECH.

Boughill, mt., SW. co. Kerry, 6 m. NW. of Kenmare; alt., 2065 ft.

Boughrood, par. and ry. sta., Camb. R., on S. border of Radnorshire, 11¼ m. SE. of Builth; 1722 ac., pop. 200.

Boughton.—ham., S. Huntingdonshire, 3½ m. S. of St. Neots.—**2. Boughton,** vil., E. Kent, 3 m. SE. of Faversham; P.O., T.O.—**3. Boughton,** ham., S. Lincolnshire, 2 m. E. of Sleaford.—**4. Boughton,** par. and vil., W. Norfolk, 6 m. SE. of Downham; 1353 ac., pop. 215; P.O.—**5. Boughton,** par. and seat, in S. of co. and 3 m. N. of Northampton; 2061 ac., pop. 354; P.O.—**6. Boughton,** ham., N. Northamptonshire, 3 m. NE. of Kettering.—**7. Boughton,** par. with ry. sta., L. D. & E. C. R., N. Notts, 2 m. ENE. of Ollerton; 1374 ac., pop. 210.—**8. Boughton,** vil., in co. and 2 m. SW. of Worcester.

Boughton Aluph, par. and vil., E. Kent, 4 m. NE. of Ashford; 2425 ac., pop. 521; P.O., at **Boughton Lees.**

Boughton, Great, par., W. Cheshire, partly within Chester city; 723 ac., pop. 1034; P.O.; contains **B. House.**

Boughton Lees, ham., E. Kent, Boughton Aluph par., 3 m. N. of Wye; P.O.

Boughton Malherbe, par. and vil., E. Kent, 10 m. SE. o Maidstone; 2710 ac., pop. 380.

Boughton Monchelsea, par. and vil., mid. Kent, 4 m. SE. of Maidstone; 2382 ac., pop. 1082; P.O., T.O.

Boughton under Blean, par. and vil., E. Kent, 3 m. SE. of Faversham; 2355 ac., pop. 1666; P.O., T.O., at **Boughton.**

Bouladuff, ham., mid. co. Tipperary, 4 m. SSE. of Borrisoleigh; P.O.

Boulby, ham., N. R. Yorkshire, 9 m. E. of Guisborough.

Bouldon, ham., S. Shropshire, 7½ m. NE. of Ludlow.

Bouley Bay, bay, Channel Islands, on NE. side of Jersey.

Boulge, par. and seat, SE. Suffolk, 3 m. NW. of Woodbridge; 545 ac., pop. 57.

Boulmer, small fishing vil., N. Northumberland, 5 m. E. of Alnwick.

Boulsdon and Killcott, pl., in co. and 9 m. NW. Gloucester.

Boulston, par. and seat, S. Pembrokeshire, 4 m. SE. of Haverfordwest; 1570 ac., pop. 120.

Boulstone, Hereford. See BOLSTONE.

Boulsworth Hill, hill, on NE. border of Lancashire, 5 m. NE. of Burnley; alt., 1700 ft.

Boulter's Lock, on r. Thames, 51¼ m. W. of London and 14¼ m. E. of Henley Bridge.

Boultham, par., vil., and seat, in co. and 2 m. SW. of Lincoln; 1330 ac., pop. 671.

Boultibrooke, seat, 1 m. N. of Presteigne, Radnor.

Boulton, par., in S. of co. and 3 m. SE. of Derby. See ALVASTON AND BOULTON.

Boultypatrick, mountain, mid. Donegal, 11 m. NW. of Ballybofey.

Boundary.—par., N. Derbyshire, 2 m. N. of Ashby-de-la-Zouch; 4 ac., pop. 77.—**2. Boundary,** vil., N. Leicester, 1 m. NW. of Blackfordby.—**3. Boundary,** vil., N. Staffordshire, 1 m. SE. of Dilhorne.

Boundes Park, Kent, 2½ m. from Tunbridge Wells; was the residence of Sir Thomas More (1480–1535), Lord Chancellor of England.

Bounds Green, sub. of London, NW. of Bowes Park sta., on Enfield branch of G. N. R.

Bound Skerries Lighthouse, on one of the Out Skerries, E. Shetland, 6½ m. NE. of Skaw Taing, Whalsay isl.; has revolving light (Whalsay Skerries) seen 18 m.

Bouness, peninsula, Fair Isle, Shetland.

Bourg, vil., Jersey, 3½ m. SE. of St. Heliers.

Bourhouse, seat, Haddingtonshire, 2 m. SW. of Dunbar.

Bourjo, hill, Roxburghshire, 1 m. S. of Melrose; alt., 1385 ft.

Bourn, par. and seat, SW. Cambridgeshire, 2 m. SE. of Caxton; 4175 ac., pop. 709; P.O., T.O.

Bournbrook and Selly Oak, ry. sta., M. R., in SW. sub. of Birmingham; P.O.

Bourne.—ham., S. Dorset, 5½ m. NE. of Dorchester.—**2. Bourne,** rivulet, Dorset and Hants; rises near Kingston and flows SE. to Poole Bay at Bournemouth; 4 m. long. **3. Bourne,** urb. dist., par., town, and ry. junc., G. N. & M. & G. N. J. Rys., S. Lincolnshire, 9½ m. W. of Spalding; urb. dist. and par., 10,103 ac., pop. 4361; P.O., T.O. Market day, *Thursday.* The house in which the Gunpowder Plot was conceived and which is preserved in its old condition is used as a ry. sta.; birthplace of Lord Burleigh (1520–1598).—**4. Bourne,** affl. of r. Blyth, N. Warwickshire, near Coleshill; 8 m. long.—**5. Bourne,** affl. of r. Avon, Hants, and Wilts; rises near Easton in Wilts, and flows S. through part of Hants to the Avon below Salisbury; 20 m. long.—**6. Bourne,** affl. of r. Granta, at Bartlow, NE. Essex.

Bourne End.—vil., W. Herts, 2 m. SE. of Berkhampstead; P.O.—**2. Bourne End,** ry. sta., G. W. R., S. Bucks, 2¼ m. ENE. of Great Marlow; P.O., T.O.

Bourne Heath, ham., N. Worcestershire, 3 m. NW. of Bromsgrove.

Bourne Moor, par., N. Durham, 4 m. SW. of Sunderland; 513 ac., pop. 1449.

Bournemouth, co. bor., par., and watering-place, with ry. stas. (**B. Central** and **B. West**), L. & SW. & S. & D. Rys., SW. Hants, on Poole Bay, 3½ m. SW. of Christchurch by rail and within its parl. limits and 107¾ m. SW. of London—co. bor. (comprising also Pokesdown, Southbourne, and Winton pars.), 5769 ac., pop. 59,762; par., 2654 ac., pop. 47,316. B. owes its fame as a watering-place to the great variety of its picturesque scenery and to the mildness of its climate, making it a favourite resort for invalids during winter and early spring. There are sands, extending about 3 m. from E. to W.; rugged cliffs, in many places indented with chines and dells; and picturesque pleasure-grounds bordering the Bourne stream. The pier, 1000 feet long, is a pleasant promenade. B. has 15 m. of electric tramways, the only system of combined trolley and conduit in England.

Bourne Park, seat, Kent, 1 m. N. of Bishopsbourne.

Bourne St. Mary, par., N. Hants, 3 m. NW. of Whitchurch; 7746 ac., pop. 1177.

Bourne St. Thomas, eccl. par., W. Surrey, 2 m. from Farnham; pop. 1716; P.O., T.O.

Bourney, par., NW. co. Tipperary, 4 m. S. of Roscrea; 12,981 ac., pop. 1288.

Bournville, model vil. with ry. sta. (**Stirchley St. and Bournville**), M. R., NE. Worcestershire, 4½ m. SW. of Birmingham; P.O. The vil. was created by Mr. George Cadbury, of cocoa fame, in 1895, but the inhabitants are not confined to employés of the firm. It is a practical contribution towards solving the housing problem as at present existing in large cities.

Bourtie, par., E. Aberdeenshire, 2 m. S. by W. of Old Meldrum; 5693 ac., pop. 408.

Bourton.—par., NW. Berks, 1 m. from Shrivenham sta.; 1200 ac., pop. 243; P.O.—**2. Bourton,** ham., in N. of co. and 1 m. E. of Buckingham.—**3. Bourton,** par., N. Dorset, 3 m. NW. of Gillingham; 922 ac., pop. 722; P.O., T.O.—**4. Bourton,** par., N. Oxfordshire, containing **Great** and **Little B.,** adjacent hams., 3 m. N. of Banbury; par., 1681 ac., pop. 426; P.O., at **Great Bourton.**—**5. Bourton,** ham., S. Shropshire, 3½ m. SW. of Much Wenlock; P.O., T.O.—**6. Bourton,** vil., N. Warwickshire, 5½ m. SW. of Rugby; P.O.—**7. Bourton,** ham., N. Wilts, 3½ m. NE. of Devizes.—**8. Bourton,** S. Wilts, 3 m. from Mere; P.O.

Bourton Court, seat, NW. Somerset, 6 m. SW. of Bristol.

Bourton on Dunsmore, par. and seat (**B. Hall**), N. Warwickshire, 5 m. SW. of Rugby; 2144 ac., pop. 273; P.O.

Bourton on the Hill, par., vil., and seat, E. Gloucestershire, 4½ m. NW. of Stow-on-the-Wold; 2975 ac., pop. 305; P.O.; birthplace of Sir Thomas Overbury (1581-1613).

Bourton on the Water, par. and vil. with ry. sta., G. W. R., E. Gloucestershire, 18 m. E. of Cheltenham by rail; 2470 ac., pop. 1097; P.O., T.O.

Bourtree Bush, vil., E. Kincardine, 7 m. N. of Stonehaven.

Bousfield, ham., mid. Westmorland, 1 m. NW. of Orton.

Bousta, vil., Dunrossness par., Shetland.

Boustead Hill, pl., NE. Cumberland, Burgh-by-Sands par., 7 m. NW. of Carlisle.

Bouth, pl., N. Lancashire, 5 m. NE. of Ulverston; P.O.

Bouthwaite, ham., W. R. Yorkshire, 4 m. NW. of Pately Bridge.

Bovain, pl., E. co. Tyrone, 4 m. from Moy; P.O.

Bovedy, pl., E. co. Londonderry, 3 m. W. of Kilrea; P.O.

Boveney, par., seat, and lock on r. Thames, S. Bucks, 2 m. W. of Eton; 483 ac., pop. 545.

Bovenhill, ham., W. Staffs, 1 m. NW. of Wolverhampton.

Boveray. See BORERAY.

Boveridge, seat, NE. Dorset, 1½ m. NE. of Cranborne.

Boverton, ham., SE. Glamorgan, 4½ m. SE. Cowbridge; P.O.

Bovevagh, par. and ham., mid. co. Londonderry, 4 m. N. of Dungiven; 18,003 ac., pop. 2432; P.O., called **Boveva.** Building stone is quarried.

Bovey, Little, ham., E. Devon, 1½ m. SE. of **B. Tracey.**

Bovey, North, par., SE. Devon, on r. Wrey, 2 m. SW. of Moreton Hampstead; 5589 ac., pop. 398; P.O.

Bovey Tracey, par. and vil. with ry. sta. (**Bovey**), G. W. R., SE. Devon, on r. Wrey, 6½ m. SE. of Moreton Hampstead; 7567 ac., pop. 2693; P.O., T.O.; has extensive potteries and lignite works.

Bovingdon, par. and vil., W. Herts, 3 m. SE. of Berkhampstead; 3958 ac., pop. 1047; P.O., T.O.

Bovinger, Essex, 1 m. from Blake Hall ry. sta.; P.O.

Bovisand, bay, S. Devon, E. side of Plymouth Sound.

Bow. See BOA.

Bow, or **Nymet Tracey,** par. and vil. with ry. sta. (**Bow**), L. & SW. R., N. Devon, 16 m. WNW. of Exeter; 2867 ac., pop. 642; P.O., T.O., called **Bow.**

Bow, or **Stratford-le-Bow,** par. and ry. sta. on N. L. R., co. of London, in met. bor. of Poplar, 3 m. E. of St. Paul's; 556 ac., pop. 41,689.

Bow, reef, Orkney, Noop Bay, Westray isl.

Bow and Arrow Castle, pentagonal tower, on coast of Dorset, 1½ m. NE. of Portland Bill; on crag, 300 ft. high.

Bow Brickhill. See BRICKHILL BOW.

Bowbank, ham., N. R. Yorks, 10 m. NW. of Barnard Castle.

Bowbeat, summit of the Moorfoot hills, mid. E. Edinburghshire, 5 m. NE. of Peebles; alt., 2049 ft.

Bow Beech, ham., on W. border of Kent, 6 m. W. of Tonbridge; P.O., T.O.

Bowbridge.—southern sub. of Stroud, mid. Gloucestershire; P.O., T.O.—**2. Bowbridge,** ham., N. R. Yorkshire, 1 m. W. of Askrigg.

Bow Brook, affl. of r. Cale, tracing boundary between Dorset and Somerset.

Bowcombe, ham., Isle of Wight, 2½ m. SW. of Newport. **B. Down,** a picturesque valley, is in the vicinity.

Bowd, ham., E. Devon, 1 m. SE. of Harpford.

Bowden, ham., E. Cornwall, ½ m. S. of Stratton.

Bowden.—par. and vil., NW. Roxburghshire, 1 m. W. of St. Boswells ry. sta. and 3 m. S. of Melrose; 7667 ac., pop. 660; P.O. The vil. contains an ancient cross, and ruins or sites of old Border keeps. In the church aisle the Dukes of Roxburghe have their burial-place.—**2. Bowden,** hill, in co. and 2 m. SW. of Linlithgow; alt., 749 ft.

Bowden Edge, ham., N. Derbyshire, 1 m. NE. of Chapel-en-le-Frith.

Bowden, Great, par. and vil., S. Leicestershire, on r. Welland, 1 m. NE. of Market Harborough; 3178 ac., pop. 3749; P.O., T.O.

Bowden, Little, par. and vil., Leicestershire, ½ m. S. of Market Harborough; 1436 ac., pop. 2231.

Bowden Park, Wilts, 3½ m. S. of Chippenham.

Bowder Stone. See BORROWDALE (Cumberland).

Bowdon, urb. dist. and par. with ry. sta. (**Altrincham and Bowdon**), Manchester S. Junction & Altrincham Ry., Cheshire; urb. dist. and par., 850 ac., pop. 2788; P.O., T.O. Is a residential sub., 9 miles S. of Manchester.

Bowdon House, Devon, 1½ m. S. of Totnes.

Bowent, or **Colledge,** affl. of r. Glen, N. Northumberland; 7 m. long; with good trout fishing.

Bower.—par. and ham. with ry. sta. on H. R., NE. Caithness-shire, 11½ m. NW. of Wick; 19,677 ac., pop. 1453; P.O., T.O.—**2. Bower,** ancient castle, E. Lanarkshire, on r. Clyde, opposite Roberton; was a hunting lodge of James V.

Bower Ashton, ham., NW. Somerset, 2½ m. SW. of Bristol.

Bower Chalk, par. and vil., S. Wilts, 7 m. SW. of Wilton; 3260 ac., pop. 418.

Bowerdale, glen, S. Cumberland, descending to the middle of W. side of Wast Water; 2 m. long.

Bower, East and **West,** 2 hams., W. Somerset, 1½ m. E. of Bridgwater.

Bower Heaton, ham., SW. Somerset, 2 m. NE. of South Petherton.

Bowerhope Law, hill, Selkirkshire, on E. side of St. Mary's Loch; alt., 1570 ft.

Bowermadden, pl., NE. Caithness, 1 m. NW. of Bower.

Bowerman's Nose, isolated rock in Dartmoor Forest, S. Devon, 3½ m. SW. of Moreton Hampstead.

Bowers Gifford, par. and vil., S. Essex, 7 m. SE. of Billericay; 2496 ac., pop. 238; P.O.

Bowershall, vil., Fifeshire, 2½ m. N. of Dunfermline.

Bowers Row, W. R. Yorkshire, 3 m. from Woodlesford, Leeds; P.O.

Bowes, par. and vil. with ry sta., N. E. R.; N. R. Yorkshire, 6 m. SW. of Barnard Castle; par., 16,973 ac., pop. 578; P.O.; contains Roman remains and ruins of old Norman castle; alt. of ry. sta., 952 ft.

Bowes Cross, ham., N. R. Yorkshire, 1¾ m. E. of Bowes.

Bowes Park, pl. with ry. sta., G. N. R., 5½ m. N. of King's Cross ry. sta., London.

Bow Fell, mt., SE. Cumberland, 4 m. E. of Wast Water; alt., 2960 ft.

Bowgrave, ham., NW. Lancash., 1 m. SE. of Garstang; P.O.

Bow Head, N. extremity of Westray, Orkney isl.

Bow Hill, hill, W. Sussex, 5 m. NW. of Chichester; alt., 702 ft.

Bowhill.—vil. and seat, SW. Fifeshire, 1 m. S. of Auchterderran; pop. 715.—**2. Bowhill,** seat of the Duke of Buccleuch, in co. and 4 m. SW. of Selkirk.

Bowholm, vil., S. Dumfriesshire, adjoining Canonbie.

Bowhouse.—ry. sta., N. B. R., SE. Stirlingshire, 2 m. SW. of Manuel.—**2. Bowhouse,** vil., N. Lanarkshire, 4½ m. NE. of Wishaw.

Bowithick, pl., E. Cornwall, 3 m. NW. of Altarnon.

Bowland, seat and ry. sta., N. B. R., in extreme SE. of Edinburghshire, on Gala water, 3 m. SE. of Stow and 29¾ m. SE. of Edinburgh by rail.

Bowland Bridge, ham., on SW. border of Westmorland, 6 m. SW. of Kendal.

Bowland Forest, High, par., N. div. W. R. Yorkshire, on r. Hodder, 10 m. NW. of Clitheroe; 19,744 ac., pop. 192.

Bowland Forest, Low, par., N. div. W. R. Yorkshire, on r. Hodder, 7 m. NW. of Clitheroe; 5501 ac., pop. 280.

Bowland, Little, par., N. Lancashire, 6 m. NW. of Clitheroe; 3153 ac., pop. 103.

Bowld, ham., NW. Oxfordshire, 5½ m. NW. of Burford.

Bowlee, pl., SE. Lancashire, 2½ m. from Middleton; P.O.

Bowlees, affl. of r. Tees, S. Durham, 2½ m. above Middleton-in-Teesdale; 5 m. long.

Bowler's Green, vil., SW. Surrey, 8 m. SW. Guildford; P.O.

Bowley, ham., mid. Herefordsh., 4½ m. SE. of Leominster.

Bowling, vil. with ry. sta. (**Bowling Junction**), L. & Y. R., N. div. W. R. Yorkshire, in par. and 1 m. S. of Bradford; in the neighbourhood are coal and iron mines.

Bowling, vil. with ry. stas. on N. B. & C. Rys., SE. Dumbartonshire, on r. Clyde, 3¼ m. SE. of Dumbarton and 12½ m. NW. of Glasgow by rail; pop. (including **Littlemill**), 1018; P.O., T.O.

Bowling Bank, Denbighshire, 6 m. from Wrexham; P.O.

Bowling Green House, seat, mid. Surrey, 1 m. S. of Putney; was the residence of William Pitt, first Earl of Chatham (1708-1778).

Bowlish, pl., E. Somerset, ½ m. W. of Shepton Mallet.

Bowmont Water, affl. of r. Glen, N. Northumberland;

rises among the Cheviots in Scotland, and flows N., then SE. to the r. Glen at Kirknewton.

Bowmore, seaport, Argyllshire, Islay isl., on Loch Indal; pop. 788; P.O., T.O.; has a distillery, is the chief town on the isl., and has steamer connection with Glasgow.

Bowness.—par. and ry. sta., C. R., E. Cumberland, on Solway Firth, at S. end of ry. viaduct, 2½ m. S. of Annan (Scotland) and 14 m. NW. of Carlisle; 11,439 ac., pop. 1079; P.O., T.O. There are traces of the Roman wall of Severus.—**2. Bowness (on Windermere),** urb. dist., par., and small town, Westmorland, on E. side of Lake Windermere, 1½ m. S. of Windermere sta. and 9½ m. NW. of Kendal; urb. dist. and par., 983 ac., pop. 2682; P.O., T.O.; has a good quay and pier, and excellent hotel accommodation, and is a centre for tourists visiting the lakes. Windermere is the sta. with which there is bus connection. The church is a very ancient structure, and has been carefully restored.—**3. Bowness,** ham. and crag, W. Cumberland, near mid. of N. side of Ennerdale Water.—**4. Bowness,** small peninsula, W. Cumberland, on E. side of Bassenthwaite Lake, near Bassenthwaite vil.

Bow-of-Fife, pl., Fifeshire, 3 m. from Cupar; P.O.

Bowood.—ham., E. Devon, 1 m. from Tipton St. John ry. sta.—**2. Bowood,** ham., W. Dorset, 2 m. SW. of Beaminster.—**3. Bowood,** pl., N. Wilts, 2 m. SW. of Calne; was part of Pewsham forest, hunting ground of James I. **B. Park,** seat of the Marquis of Lansdowne.

Bowriefauld, vil., in co. and 5 m. SE. of Forfar.

Bowringsleigh, seat, Devon, ¾ m. S. of Kingsbridge.

Bow Road, ry. sta., G. E. R., 3 m. E. of Fenchurch St. sta.—**2. Bow Road,** ry. sta., on Whitechapel branch of Met. Dist. Ry., a little W. of G. E. R. sta.

Bowscale, par., E. Cumberland, 9 m. NE. of Keswick; 1261 ac., pop. 30; contains **B. Tarn.**

Bowsden, ham., N. Northumberland, 3 m. NW. of Lowick; P.O.

Bowset Burn, stream, mid. Roxburghshire; flows into Rule Water.

Bow Street, vil. with ry. sta., Camb. R., NW. Cardiganshire, 4½ m. NE. of Aberystwyth; P.O., T.O.

Bowthorpe.—par., E. Norfolk, on r. Yare, 3 m. W. of Norwich; 644 ac., pop. 62.—**2. Bowthorpe** (Yorkshire). See MENTHORPE-WITH-BOWTHORPE.

Bowthwaite, ham., W. R. Yorks, ½ m. E. of Ramsgill.

Bow Tor, hill, S. Devon, Dartmoor Forest, 6½ m. S. of Okehampton.

Box.—par. and vil. with ry. sta., G. W. R., W. Wilts, 5 m. NE. of Bath; 4647 ac., pop. 2405; P.O., T.O.; contains good quarries. **B. Tunnel** is about 1¾ m. long, and in some places 300 ft. below the surface.—**2. Box,** ham., mid. Gloucestershire, ½ m. W. of Minchinhampton; P.O.—**3. Box,** affl. of r. Avon, N. Wilts; 14 m. long.

Boxford.—par. and vil. with ry. sta., Lambourn Valley Ry., SW. Berks, 4½ m. NW. of Newbury; 2819 ac., pop. 461; P.O., T.O.—**2. Boxford,** par. and vil., W. Suffolk, 6 m. SE. of Sudbury; 1325 ac., pop. 612; P.O., T.O.

Boxgrove, par. and vil., SW. Sussex, 3½ m. NE. of Chichester; 3677 ac., pop. 651. The church is one of the most interesting in the country; it comprises portions of a priory founded in 1117.

Box Hill, ry. stas. on L. B. & S. C. & SE. & C. Rys., mid. Surrey, 1½ m. and ½ m. respectively N. of Dorking and 22¾ m. SW. of London; the hill (590 ft.) lies 1 m. equidistant from each sta.—**2. Box Hill,** pl., W. Wilts, 1 m. from Box; P.O.

Boxley, par. and vil., mid. Kent, 2 m. NE. of Maidstone; 5786 ac., pop. 1490; P.O.; vestiges of the abbey (1146) still remain.

Boxmoor, eccl. dist. and ry. sta., L. & NW. R., W. Herts, 2 m. SW. of Hemel Hempstead and 7 m. NW. of Watford by rail; pop. 5150; P.O., T.O.

Boxted.—par., NE. Essex, on r. Stour, 5½ m. N. of Colchester; 3177 ac., pop. 680; P.O., T.O.; contains **B. House.**—**2. Boxted,** par., W. Suffolk, on r. Stour, 8 m. NW. of Sudbury; 1582 ac., pop. 234.

Boxwell and Leighterton, par., W. Gloucestershire, 4½ m. SE. of Wotton-under-Edge; 2313 ac., pop. 254; contains **B. Court.**

Boxworth, par., W. Cambridgeshire, 5 m. SE. of St. Ives; 2602 ac., pop. 222; P.O.

Boyannagh. See BOYOUNAGH, co. Galway.

Boyatt, ham., W. Hants, 4½ m. S. of Winchester.

Boycetown, affl., S. co. Meath; flows into r. Boyne, 2 m. E. of Trim; 7 m. long.

Boycott.—ham., in co. and 2 m. NW. of Buckingham.—**2. Boycott,** locality, S. Shropsh., 8 m. SW. of Shrewsbury.

Boyd, affl., S. Gloucs.; flows into r. Avon, ½ m. S. of Bitton.

Boyds, mt., N. co. Londonderry, 5½ m. E. of Limavady; alt., 1077 ft.

Boydstone, seat, Ayrshire; post-town, Ardrossan.

Boykin, burn, Dumfriesshire; flows 3 m. E. to the Esk, 3½ m. NW. of Langholm.

Boyland Hall, seat, S. Norfolk, 9 m. S. of Norwich.

Boyle, par. and market town with ry. sta., M. G. W. R., N. co. Roscommon, on r. Boyle, 28 m. SE. of Sligo and 106¼ m. NW. of Dublin by rail; par., 19,618 ac., pop. 5624; P.O., T.O. Market days, *Wednesday* and *Saturday*. It has good markets for flax, butter, and provisions; and contains military barracks. B. is a well-known angling centre. Near it is the fine ruin of an abbey.

Boyle Farm, seat, W. Surrey, near Thames Ditton.

Boyles, seat, Essex, 2 m. SW. of Brentford.

Boylestone, par., S. Derbyshire, 7 m. S. of Ashbourne; 1361 ac., pop. 203; P.O.

Boyndie.—coast par., N. Banffshire, 3 m. W. of Banff; 6945 ac., pop. 2004; P.O., at **Whitehills.** The par. contains the co. Lunatic Asylum.—**2. Boyndie,** r., N. Banff; flows 5 m. into Banff Bay.

Boyndlie, seat, NE. Aberdeenshire, 6 m. W. by S. of Fraserburgh; P.O.

Boyne, stream, Banffshire, flowing 10 m. NE. to Boyne Bay.

Boyne, the chief r. of Leinster; rises in the Bog of Allen, NW. co. Kildare, flows NW. through a portion of King's co., thence NE. through co. Meath to the Irish Sea, 4 m. below Drogheda, and is 70 m. long. Its principal tributaries are the Mattock and the Blackwater. It is navigable by sea-borne vessels to Drogheda, and by river craft to Navan. On the sandhills on S. side of its estuary stand 3 lighthouses with fixed lights seen 6 m. On its banks, 3 m. W. of Drogheda, was fought the Battle of the Boyne, in which the forces of James II. were routed by the army of William III., 1st July 1690.

Boyne Hill, eccl. dist., E. Berks, near Maidenhead; pop. 3552; P.O.

Boyne's Mill, seat, NW. Aberdeenshire, 9 m. NE. of Huntly.

Boynton, par. and seat, E. R. Yorkshire, 3 m. NW. of Bridlington; 2617 ac., pop. 161; P.O.

Boyounagh, par., N. co. Galway, 12 m. NE. of Tuam; 15,831 ac., pop. 3184; contains **Glennamaddy** P.O.

Boysack, Chapeltown of, ham., E. coast of Forfarshire, 2 m. from Inverkeillor.

Boysnope, ham., SE. Lancs, 8 m. S. of Bolton.

Boystown, par., NW. co. Wicklow, on r. Liffey, 3 m. S. of Blessington; 25,134 ac., pop. 1864.

Boythorpe.—See FOXHOLES WITH BOYTHORPE.—**2. Boythorpe,** pl., NE. Derbyshire, 1 m. SW. of Chesterfield.

Boyton.—par. and vil., NE. Cornwall, on r. Tamar, 5 m. N. of Launceston; par., 4206 ac., pop. 283; P.O.—**2. Boyton,** par., E. Suffolk, on r. Alde, 7 m. SW. of Woodbridge; 1530 ac., pop. 198; P.O.—**3. Boyton,** par., S. Wilts, on r. Willy, 2½ m. SE. of Heytesbury; 3944 ac., pop. 229; contains **B. House.**

Boytonrath, par. and seat, S. co. Tipperary, 6 m. NW. of Caher; 991 ac., pop. 108.

Bozair, ham., mid. Kent, 7½ m. SE. of Rochester.

Bozeat, par., S. Northamptonshire, on verge of co., 6½ m. S. of Wellingborough; 2605 ac., pop. 1478; P.O., T.O. Shoemaking is the chief industry.

Braal, or **Brawl,** ancient castle and a residence for sportsmen, Caithness-shire, Halkirk par., on r. Thurso, 6½ m. S. of Thurso and 1½ m. from Halkirk sta.

Braan, stream, mid. Perthshire. See BRAN.

Brabloch, seat, Renfrewshire, near Paisley.

Brabœuf Manor, W. Surrey, near Guildford.

Brabourne, par., E. Kent, 6 m. E. of Ashford; 3528 ac., pop. 622; contains 2 vils., **East Brabourne;** P.O.; and **Brabourne Lees;** P.O.

Brabstermire, ham., NE. Caithness-shire, 10 m. NE. of Watten ry. sta.

Bracadale, par., ham., and sea loch, Isle of Skye, Inverness-shire, 10 m. NE. of Portree; par. (including Soay isl.), 93,140 ac., pop. 872.

Bracara, or **Bracora,** ham., SW. Inverness-shire, on N. shore of Loch Morar, 5 m. SE. of Mallaig; P.O.

Brace Meole, par., Shropshire. See MEOLE BRACE.

Braceborough, par. and ry. sta. (**B. Spa**), G. N. R., S. Lincolnshire, on r. Glen, 4 m. SW. of Bourn; 1767 ac., pop. 161; P.O. There are mineral springs.

Bracebridge, par., mid. Lincolnshire, on r. Witham, adjoining the bor. of Lincoln; 349 ac., pop. 1752; P.O., T.O.

Bracebridge Heath, par., Lincolnshire, 2½ m. SE. of Lincoln; 1178 ac., pop. 1215.

Braceby, par., S. Lincolnshire, 7 m. E. of Grantham; 951 ac., pop. 77.

Bracewell, par., N. div. W. R. Yorkshire, 9 m. SW. of Skipton; 2026 ac., pop. 115; P.O.

Brack, loch, Kirkcudbrightshire, 5 m. E. of Dalry.

Brackaville, vil., co. Tyrone, near Donagheny; pop. 203.

Brackbridge, ham., S. Hants, 4 m. NE. of Bishop Waltham.

Bracken, par., E. R. Yorkshire, 6 m. SW. of Great Driffield; 677 ac., pop. 28.

Brackenber, ham., Westmorland, 8 m. SW. of Appleby.

Brackenborough, par. and seat, NE. Lincolnshire, 2 m. N. of Louth; 736 ac., pop. 72.

Brackenfield, par., E. Derbyshire, 4 m. NW. of Alfreton; 1551 ac., pop. 322. Here is a large reservoir.

Brackenfoot, ham., E. div. W. R. Yorkshire, 5 m. W. of Wetherby.

Bracken Hill, ham., Yorksh., 5½ m. N. of Patrington.

Brackenholm with Woodhall, par., E. R. Yorkshire, on r. Derwent, 4 m. NW. of Howden; 1332 ac., pop. 115.

Brackenthwaite, par., W. Cumberland, 5 m. S. of Cockermouth; 4384 ac., pop. 116.

Brackey, ham., mid. co. Tyrone, 5 m. NNW. of Six Mile Cross; P.O.

Brackhill, vil., co. Kerry, 9 m. S. of Tralee.

Brackla, distillery, in co. and 3½ m. SW. of Nairn.

Bracklagh, ham., NE. co. Galway, 3 m. W. Ballymoe; P.O.

Bracklaw, burn, mid. Forfarshire, affl. of S. Esk.

Bracklesham Bay, small bay, on coast of W. Sussex, 3 m. W. of Selsey Bill; rare fossil shells have been found in masses of clay on the sands.

Brackletter, vil., S. Inverness-sh., 9 m. NE. of Fort-William.

Brackley, mun. bor., par. (**B. St. Peter**), and market town, with ry. stas. on G. C. & L. & NW. Rys., S. Northamptonshire, on r. Ouse, 7 m. NW. of Buckingham; mun. bor. and par., 3489 ac., pop. 2467; P.O., T.O. Market day, *Wednesday*. Has mfrs. of lace, boots, and shoes.

Brackley, mid. co. Tyrone, 5 m. from Beragh; P.O.

Brackley Castle, ruin, Aberdeenshire, 1 m. S. of Ballater.

Brackley Lough, NE. Cavan, 5 m. NW. of Ballyconnell.

Bracklin, seat, E. co. Westmeath, 11¼ m. NE. of Mullingar; P.O.

Bracklinn Falls, a series of fine waterfalls, in S. of Perthshire, on Keltie water, 1½ m. NE. of Callander.

Bracklintown, ham., co. Galway, 6 m. NE. of Tuam.

Brackloon, pl., SE. co. Mayo, 3 m. W. of Ballyhaunis; P.O.

Bracknagh, ham., King's co., 6 m. NE. of Portarlington.

Bracknell, eccl. dist. and vil. with ry. sta., L. & SW. R., SE. Berks, 4¼ m. E. of Wokingham and 3 m. W. of Ascot race-course; eccl. par., pop. 2482; P.O., T.O.

Brackness, headland and estate, Orkney, SW. extremity of Pomona, 2 m. SW. of Stromness.

Bracktullo, hill, in co. and 6 m. SE. of Forfar.

Braco,—vil. and seat, S. Perthshire, on Knaik water, 7½ m. S. of Crieff; P.O., T.O.—**2. Braco,** rivulet, Banffshire, flowing 4 m. SW. to the Isla.

Bracoden, deep glen, NE. Banffshire, near Gamrie.

Bracon Ash, par., vil., and seat, S. Norfolk, 7 m. SW. of Norwich; 989 ac., pop. 283.

Bradan, loch (1 m. by ¼ m.), Ayrshire, 6 m. SSE. of Straiton; contains 2 islets, on one of which stands an old castle.

Bradbourne, par. and vil., N. Derbyshire, 5 m. NE. of Ashborne; 1445 ac., pop. 132; P.O.

Bradbourne Hall, W. Kent, 2½ m. SW. of Sevenoaks.

Bradbourne Park, Kent, 3¾ m. NW. of Maidstone.

Bradbury, par. with ry. sta., N. E. R., S. Durham, 10 m. N. of Darlington; 2111 ac., pop. 242.

Bradda Head, bold cliff, Isle of Man, on the S. coast.

Braddan, or **Kirk Braddan,** par., Isle of Man, partly in the town of Douglas—11,454 ac., pop. 3111; pop. of town part, 934. There are several runic monuments.

Bradden, par. and seat, S. Northamptonshire, on r. Tow, 3 m. W. of Towcester; 1035 ac., pop. 98; P.O.

Braddocks, ham., NE. co. Monaghan, 2 m. S. of Castleshane; P.O., called **Bradox.**

Braddons, range of heights, S. Devon, on N. side of Torquay.

Bradenham, par. and seat, Bucks, on Chiltern Hills, 4 m. NW. of High Wycombe; 1101 ac., pop. 156; P.O.

Bradenham, East, par., mid. Norfolk, 5 m. SW. of East Dereham; 2384 ac., pop. 280; contains **B. Hall.**

Bradenham, West, par., mid. Norfolk, 5½ m. SW. of East Dereham; 1702 ac., pop. 274; P.O.

Bradenstoke, ham., N. Wilts, 5½ miles SW. of Wootton Bassett; P.O.

Bradenstoke cum Clack, eccl. dist., N. Wilts, embracing above ham.; pop. 410.

Bradeston, vil., S. Norfolk, on r. Yare, 4 m. SW. of Acle.

Bradfield.—par. and vil., mid. Berks, 7 m. W. of Reading; 4360 ac., pop. 1526; P.O., T.O.—**2. Bradfield,** ham., N. Devon, 3 m. NE. of Cullompton. **B. Hall,** a fine old mansion, built during the reign of Elizabeth, is 1 m. S. of the ham.—**3. Bradfield,** par. and ry. sta., G. E. R., NE. Essex, on Stour estuary, 3 m. E. of Manningtree; 2153 ac., pop. 730; P.O., T.O.—**4. Bradfield,** par., N. Norfolk, 2 m. N. of North Walsham; 759 ac., pop. 141.—**5. Bradfield,** par. and vil., S. div. W. R. Yorkshire, 7 m. NW. of Sheffield; 35,101 ac., pop. 9099; P.O. The ry. sta. is at Oughty Bridge, 3 m. E. of the vil; here are several reservoirs and extensive grouse moors.

Bradfield Combust, par., W. Suffolk, 5½ m. SE. of Bury St. Edmunds; 823 ac., pop. 123.

Bradfield Green, vil., mid. Cheshire, on r. Weaver, 4 m. SW. of Middlewich.

Bradfield Hall, seat, Suffolk, 1½ m. SE. Bury St. Edmunds.

Bradfield, Low, vil., W. R. Yorksh., 6 m. NW. of Sheffield.

Bradfield St. Clare, par., W. Suffolk, 5 m. SE. of Bury St. Edmunds; 1427 ac., pop. 165.

Bradfield St. George, par., W. Suffolk, 4 m. SE. of Bury St. Edmunds; 1968 ac., pop. 417; P.O.

Bradford.—parl. and co. bor. and par. with ry. stas. (alt. 413 ft.), M. (**Market St.**), L. & Y. (**Exchange**), also G. N. R. to latter sta., N. div. W. R. Yorkshire, 9 m. W. of Leeds, 35 m. SW. of York, and 192 m. from London by rail—co. bor., 22,879 ac., pop. 279,767; parl. bor. and par., 10,802 ac., pop. 228,625. Market days, *Monday* and *Thursday;* has public parks and recreation grounds and numerous handsome public buildings, amongst others the Town Hall, the Exchange, St. George's Hall, and the Free Public Library and Museum. Among its educational institutions are the old Grammar School, endowed by Charles II.; and the Technical College (1882), now under municipal control. B. is the chief seat in England of the mfr. of worsted and woollen stuffs; it also carries on the mfr. of mixed cotton and silk goods, velvets, plush, alpacas, &c. The Saltaire alpaca and mohair mills, erected by Sir Titus Salt, Bart., stand on the r. Aire, 3 m. to the NW. There are numerous collieries and ironworks in the district. The Bradford waterworks supply not only the city, but also twenty-five of the surrounding towns. The new water supply scheme includes the r. Nidd and some of its tributaries. There is a large compensation reservoir at Gouthwaite with a capacity of 1510 million gallons. The old supply is obtained from the valleys of the Wharfe, Aire, and Worth. B. returns 3 members to Parliament—3 div., viz., West, Central, and East, 1 member for each division.—**2. Bradford,** par. and seat, N. Devon, on r. Torridge, 13 m. SW. of Bideford; 4133 ac., pop. 403; contains **B. Manor.**—**3. Bradford,** pl. with public park, SW. Lancs, 4 m. E. of Manchester; P.O., T.O.—**4. Bradford,** par., S. Northumberland, on r. Blyth, 10 m. SW. of Morpeth; 1093 ac., pop. 22.—**5. Bradford,** par., N. Northumberland, 3½ m. SE. of Belford; 561 ac., pop. 53.—**6. Bradford,** par. and vil., W. Somerset, on r. Tone, 3½ m. SW. of Taunton; 1814 ac., pop. 422; P.O., called **Bradford-on-Tone.**—**7. Bradford,** ham., Cheshire, 1½ m. SE. of Northwich.—**8. Bradford** (Wilts). See BRADFORD-ON-AVON.

Bradford Abbas, par. and vil., N. Dorset, on r. Yeo, 3½ m. SW. of Sherborne; 1216 ac., pop. 391; P.O., T.O.

Bradford Dale, a romantic valley, N. Derbyshire, below the vil. of Youlgreave,

Bradford Down, hill range, SW. Dorset.

Bradford on Avon, urb. dist., par., and market town, with ry. sta., G. W. R., W. Wilts, 9 m. SE. of Bath; urb. dist. and par., 1990 ac., pop. 4514; P.O., T.O; kerseymere was first made here, but the woollen mfrs. of B. have declined in importance. The church of St. Laurence is the only perfect Saxon church in England. The town is situated on both sides of the Avon, which is here crossed by two bridges. **Bradford Without,** par., Wilts, adjoining above; 2710 ac., pop. 276.

Bradford Peverell, par., vil., and seat, SW. Dorset, 3 m. NW. of Dorchester; 2931 ac., pop. 347; P.O.

Bradford, West, par., N. div. W. R. Yorkshire, on r. Ribble, 2 m. N. of Clitheroe; 1957 ac., pop. 331.

Bradgate, ham., S. div. W. R. Yorkshire, 1 m. W. of Rotherham.

Bradgate Park, pl. and seat, in co. and 5 m. NW. of Leicester; here is a reservoir of the Leicester Water Works Company.

Bradholme, ham., S. div. W. R. Yorks, 1½ m. SE. of Thorne.

Bradiford, vil., N. Devon, 1 m. N. of Barnstaple; P.O.

Brading, par. and town with ry. junc., I. o. W. R., Isle of Wight, Hants, 4 m. S. of Ryde; 5524 ac., pop. 1732; P.O., T.O. A considerable area, formerly a part of **B. Harbour,** has been reclaimed from the sea. It is an ancient place, and was formerly a parl. bor. On a coast fort is a fixed green light (St. Helens) visible 5 m. **Brading Down** commands an extensive view.

Bradle, ham., SE. Dorset, 1 m. W. of Corfe Castle.

Bradley.—ham., N. Berks, 4½ m. NW. of Abingdon.—**2. Bradley,** ham., E. Devon, 1 m. SE. of Bovey Tracey.—**3. Bradley,** ham., W. Cheshire, 1 m. SE. of Frodsham.—**4. Bradley,** par., W. Cheshire, 2 m. SE. of Malpas; 890 ac., pop. 124.—**5. Bradley,** par. and seat, S. Derbyshire, 2 m. E. of Ashbourne; 2423 ac., pop. 220; P.O.—**6. Bradley,** ham., W. Gloucestershire, ½ m. W. of Wotton-under-Edge.—**7. Bradley,** par., N. Hants, 6½ m. S. of Basingstoke; 975 ac., pop. 63.—**8. Bradley,** ham., S. Leicestershire, 2½ m. NW. of Rockingham.—**9. Bradley,** par. and vil., N. Lincolnshire, 2 m. SW. of Great Grimsby; 1554 ac., pop. 85.—**10. Bradley,** ham., N. Staffordshire, 1½ m. NE. of Burslem.—**11. Bradley,** par., in co. and 4 m. SW. of Stafford; 4948 ac., pop. 349; P.O.—**12. Bradley,** ry. sta. (**B. and Moxley**), G. W. R., between Bilston and Wednesbury, Staffordshire; P.O., T.O.—**13. Bradley,** N. Wilts, 3 m. S. of Trowbridge; P.O. See BRADLEY, NORTH.—**14. Bradley,** ham. with ry. sta., L. & NW. R.; S. div. W. R. Yorkshire, 3 m. NE. of Huddersfield; P.O., T.O.—**15. Bradley,** N. div. W. R. Yorkshire, 3 m. from Cross Hills; P.O.—**16. Bradley,** Worcestershire. See STOCK AND BRADLEY.

Bradley Court, seat, 5 miles N. of Newbury, Berks.

Bradleyfield. See UNDERBARROW AND BRADLEYFIELD.

Bradley Fold, ry. sta., L. & Y. R., Lancashire, 2½ m. ESE. of Bolton.

Bradley, Great, par., W. Suffolk, on verge of co., 6 m. N. of Haverhill; 2340 ac., pop. 264; P.O.

Bradley Green, vil., N. Staffordshire, 6½ m. N. of Hanley; P.O., T.O.

Bradley Hall, Durham, 2½ m. W. of Ryton-on-Tyne.

Bradley in the Moors, par., N. Staffordshire, 4 m. SE. of Cheadle; 677 ac., pop. 69.

Bradley, Little, par., W. Suffolk, adjoining Great Bradley, 5 m. N. of Haverhill; 972 ac., pop. 68.

Bradley Manor, ham., S. Staffordshire, 2½ m. SE. of Wolverhampton.

Bradley Mills, ham., S. div. W. R. Yorkshire, 2 m. NE. of Huddersfield.

Bradley, North, par. and vil., N. Wilts, 2 m. S. of Trowbridge; par., 1768 ac., pop. 818; P.O.

Bradley Park, seat of the Duke of Somerset, E. Somerset, 6½ m. S. of Frome.

Bradley, West, par., mid. Somerset, 4 m. SE. of Glastonbury; 1410 ac., pop. 200.

Bradley Woods, pl., Devon, 1 m. from Newton Abbot.

Bradleys Both, par., N. div. W. R. Yorkshire, 2½ m. SE. of Skipton; 1951 ac., pop. 609.

Bradmere Pool, lakelet, mid. Devon, in NE. of Dartmoor, 5 m. NW. of Moreton Hampstead; near it is a cromlech, called the Spinsters' Rock.

Bradmore, par. and vil., in co. and 7 m. S. of Nottingham; 1254 ac., pop. 230.

Bradney, locality, S. Shropshire, 3½ m. NE. of Bridgnorth.

Bradninch, par. and town with ry. sta. (**Hele and Bradninch**), G. W. R., E. Devon, 8¼ m. NE. of Exeter; 4399 ac., pop. 1521; P.O., T.O.; was the headquarters of Charles I. and his army on two occasions in 1644; also of Fairfax's army in 1645.

Bradnop and Cawdry, par., N. Staffordshire, 2 m. SE. of Leek; 3568 ac., pop. 405; is in a copper mining district.

Bradnor. See BARTON, BRADNOR, AND RUSHOCK.—**2. Bradnor,** hill, NW. Herefordshire, 1½ m. NW. of Kington, 1284 ft.

Bradoge, r., NW. co. Fermanagh, forms part of boundary between cos. Donegal and Leitrim; enters Donegal Bay at Bundrum.

Bradon, loch, S. Ayrshire, near head of Girvan Water, which flows through it.

Bradon, South, S. Somerset, 3 m. NE. of Ilminster.

Bradox. See BRADDOCKS.

Bradpole, par., SW. Dorset, 1 m. NE. of Bridport; 878 ac., pop. 533; P.O.

Bradshaw.—vil., SW. Lancashire, 3 m. NE. of Bolton; P.O.—**2. Bradshaw,** eccl. dist. (St. John), N. div. W. R. Yorkshire, Halifax par.; pop. 1538; P.O.

Bradshaw Edge, ham., N. Derbyshire, 1 m. W. of Chapel-en-le-Frith; contains **B. Hall.**

Bradshaw Leach, pl., SW. Lancash., 8 m. SW. of Bolton.

Bradston Brook, seat, Surrey, 2½ m. SE. of Guildford.

Bradstone, par., S. Devon, on r. Tamar, 4½ m. SE. of Launceston; 1284 ac., pop. 105.

Bradwall, par. and seat, E. Cheshire, 2 m. NW. of Sandbach; 2117 ac., pop. 924.

Bradway.—ham., E. R. Yorkshire, near New Malton.—**2. Bradway,** ham., Derbyshire, 2 m. SW. of Norton.

Bradwell.—par., seat, and ry. sta., L. & NW. R., N. Bucks, 1 m. SE. of Wolverton; 917 ac., pop. 3946; P.O.—**2. Bradwell,** par., NE. Essex, 4 m. SE. of Braintree; 1205 ac., pop. 217; P.O.—**3. Bradwell,** par., N. Derbyshire, 2 m. SE. of Castleton and 12 m. SW. of Sheffield; 2174 ac., pop. 1033; P.O., T.O.; here is a stalactitic cavern, with numerous chambers, 400 yards long.—**4. Bradwell,** Oxfordshire. See BROADWELL.—**5. Bradwell,** par., E. Suffolk, 3 m. SW. of Great Yarmouth; 2340 ac., pop. 534; P.O.

Bradwell Abbey, par., N. Bucks, 3½ m. SE. of Stony Stratford; 447 ac., pop. 18.

Bradwell Mills, ham., N. Devon, 1½ m. W. of West Down.

Bradwell-near-the-Sea, par. and vil., NE. Essex, 10 m. E. of Maldon; 5239 ac., pop. 783; P.O. There is coastguard sta.

Bradworthy, par. and vil., S. Devon, 12 m. SW. of Bideford; 9792 ac., pop. 847; P.O., T.O.

Brae.—ham., Shetland, 22 m. NW. of Lerwick; P.O., T.O.—**2. Brae,** dist. of Kilmonivaig par., Inverness-shire.

Brae-Amat, dist. of Kincardine par., Ross and Cromarty, on E. bank of r. Carron.

Brae Dunstan, low hill-ridge, Berwickshire, Eccles par.

Braegrum, vil., in co. and 6½ m. NW. of Perth.

Braehead.—vil., E. Lanarkshire, 7 m. NE. of Lanark; P.O.—**2. Braehead and Woodlands,** vil., Lanarkshire, 2 m. W. of Coatbridge; pop. 982.—**3. Braehead,** vil., NW. Lanarkshire, 7½ m. S. of Glasgow.—**4. Braehead,** estate, near Cramond and 4¾ m. NW. of Edinburgh; part of it is said to have been granted by James V. to the Howisons in reward for his rescue from a gang of gipsies during one of his wandering exploits.

Braehour, ham., Caithness, 2 m. S. of Scotscalder.

Braelangwell, estate, E. Ross and Cromarty, 2½ m. SW. of Invergordon; here is a distillery.

Braemar, *q.s.* par. and vil., SW. Aberdeenshire, 16½ m. W. by S. of Ballater and 58½ m. WSW. of Aberdeen—*q.s.* par., pop. 846; vil., pop. 516; P.O., T.O. B. is the capital of the Deeside Highlands and has a meteorological observatory. On an eminence near the Invercauld Arms Hotel the Earl of Mar raised the standard of rebellion in 1715. It lies among the Grampian mountains, here are Ben Macdhui (4296 ft), Braeriach (4248), Cairn Toul (4241), Beinn-a-Bhuird (3924), and Lochnagar (3768). In the neighbourhood are extensive deer forests.

Braemar Point Lighthouse, S. side channel, r. Shannon, 2½ m. below Limerick; has 2 fixed lights seen 4 and 5 m.

Braemore.—deer forest, Ross and Cromarty, 4 m. from Loch Broom and 14 m. NE. of Loch Maree; P.O.—**2. Braemore,** deer forest, Caithness-shire, 8 m. NE. of Berriedale.

Braeriach, mt., on border of Inverness-shire and Aberdeenshire, one of the Cairngorm group; alt., 4248 ft.

Braeroy, seat, S. Inverness-shire, 9 m. NE. Bridge of Roy.

Braes.—vil., N. Lanarkshire, adjacent to Calderbank.—**2. Braes,** dist., Inverness-shire, Portree par., Isle of Skye.

Braes of Abernethy, dist. of Grampians, Inverness-shire, Abernethy par.—**2. Braes of Balquhidder.** See BALQUHIDDER.—**3. Braes of Doune,** hill range, Perthshire, Upper Strathallan, 3 m. NW. of Auchterarder.—**4. Braes of Gleniffer,** hills, Renfrewshire, in SW. vicinity of Paisley; celebrated in Tannahill's songs. An annual concert is held, attended by large audiences, and the money obtained is expended in perpetuating the memories of Tannahill and Burns. The reservoirs of the Paisley Water Works are here.—**5. Braes of Glenorchy,** hills, NE. Argyllshire, in upper part of Glenorchy par.—**6. Braes of Lorne,** hilly dist., Argyllshire, 15 m. NW. of Inveraray.

Brafferton.—par. and vil., S. Durham, on r. Skerne, 4½ m. N. of Darlington; 2428 ac., pop. 129.—**2. Brafferton,** par. and vil. with ry. sta., N. E. R.; N. R. Yorkshire, on r. Swale, 3½ m. NE. of Boroughbridge; par., 1849 ac., pop. 246.

Braffords, vil., E. R. Yorkshire, 7 m. W. of Hull.

Brafield-on-the-Green, par. and vil., in co. and 5 m. SE. of Northampton; 1282 ac., pop. 512; P.O., called **Brafield.**

Braganess, prom., Shetland, S. side of St. Magnus Bay.

Bragar, North and South, vil., Ross and Cromarty, Lewis isl., 5½ m. S. of Upper Barvas; pop. 685.

Bragleenbeg, shooting lodge, Argyllshire, 14 m. S. of Oban.
Bragrum. See BRAEGRUM.
Brahan Castle, seat, E. Ross and Cromarty, 4 m. SW. of Dingwall.
Braich Melyn, ham., N. Carnarvonshire, 3½ m. SE. Bangor
Braich-y-Dinas, ancient fort, NE. Carnarvonshire, on summit of Penmaenmawr, 4½ m. SW. of Conway.
Braich-y-Pwll, the SW. extremity of Carnarvonshire.
Braid, r., mid. co. Antrim; flows SW. through Ballymena to the Main.
Braid Cairn, hill, borders of Aberdeenshire and Forfarshire, 6½ m. SE. of Ballater; alt., 2807 ft.
Braid Burn, rivulet, Edinburghshire, flowing from among the Pentland Hills, 1½ m. SSW. of Bonally, 9 m. NE. to the Firth of Forth at Portobello. The water is collected in ponds to drive the flour mills at Duddingston.
Braid Hills, hill range, hotel, golf course, and public park, in bor. of Edinburgh, 3 m. S. of Edin. Castle; alt., 698 ft.
Braidley, ham., N. R. Yorkshire, 9 m. SW. of Middleham.
Braidon Bay, E. Kincardine, 5 m. NE. of Bervie.
Braidwood, vil. and seat with ry. sta., C. R., mid. Lanarkshire, 1½ m. SE. of Carluke by rail; pop. (including Harestanes and Thornice), 587; P.O., T.O., at **B. Station.** Limestone quarries are in vicinity; alt. of ry. sta., 648 ft.
Brailes, par. and seat, S. Warwickshire, 4 m. SE. of Shipston-on-Stour; 5626 ac., pop. 893; P.O., T.O.; contains hams. of **Lower** and **Upper B.**
Brailsford, par., vil., and seat, in co. and 6 m. NW. of Derby; 4366 ac., pop. 673; P.O., T.O.
Brainsford. See BAINSFORD.
Braint, r., Anglesey, rising near Llanddaniel, and flowing SW. to Menai Strait.
Braintree, urb. dist., par., and market town, with ry. sta., G. E. R., NE. Essex, on r. Blackwater, 6½ m. NW. of Witham junction and 45 m. NE. of London by rail; urb. dist. and par., 2224 ac., pop. 5330; P.O., T.O. Market day, *Wednesday;* has silk and crape mfrs. B. was once a seat of the Bishops of London.
Braiseworth, par. and vil., NE. Suffolk, 2 m. SW. of Eye; 730 ac., pop. 113.
Braishfield All Saints, eccl. dist., SE. Hants, Mitchelmersh, Romsey, and Hursley pars., on r. Anton, 3½ m. N. of Romsey; pop. 425; P.O., T.O., called **Braishfield.**
Braisty Woods, ham., W. R. Yorkshire, 4 m. W. of Ripley.
Braithwaite.—vil. with ry. sta., C. K. & P. R., mid. Cumberland, 2½ m. W. of Keswick; P.O., T.O.; lead mines in the vicinity.—**2. Braithwaite,** ham., N. div. W. R. Yorkshire, near Keighley.—**3. Braithwaite,** ham., W. R. Yorkshire, 4½ m. W. of Thorne.—**4. Braithwaite** (W. Cumberland). See MIDDLESCEUGH-WITH-BRAITHWAITE.
Braithwell, par., S. div., W. R. Yorkshire, 2½ m. SE. of Conisbrough; 1949 ac., pop. 345; P.O.
Brakes, ham., N. Herefordshire, 4½ m. W. of Ludlow.
Brakie, Easter and **Wester,** 2 estates, Forfarshire, 2 m. NE. of Kinnell.
Brallieve Mountains, part of SE. boundary of co. Sligo, about 6½ m. long; alt., 1498 ft.
Bramber, par. and vil. with ry. sta., L. B. & S. C. R., S. Sussex, on r. Adur, 4 m. NW. of New Shoreham; 851 ac., pop. 162. Near vil. are remains of an ancient castle, encircled by a deep moat.
Bramble Chine, small ravine, Hants, on NW. coast of Isle of Wight, 2 m. SW. of Yarmouth.
Brambletye House, ruins, E. Sussex, 1 m. S. of East Grinstead; built in the reign of James I.
Bramcote, par. and vil., Notts, near border of co., 5 m. SW. of Nottingham; 1064 ac., pop. 745; P.O.; contains seats of **B. Hall** and **B. Hill.**
Bramcott, ham., N. Warwickshire, 4 m. SE. of Nuneaton.
Bramdean, par., S. Hants, 8½ m. SE. of Winchester; 1237 ac., pop. 235; P.O., T.O.
Bramerton, par. and seat, SE. Norfolk, 5 m. SE. of Norwich, 731 ac., pop. 245; P.O.
Bramfield.—par., NE. Suffolk, 2 m. S. of Halesworth; 2961 ac., pop. 535; P.O.—**2. Bramfield,** par., in co. and 3½ m. NW. of Hertford; 1609 ac., pop. 188; P.O. Thomas à Becket (1117-70) was rector.
Bramford, par., vil., and seat, with ry. sta., G. E. R., SE. Suffolk, on r. Gipping, 2½ m. NW. of Ipswich; 3140 ac., pop. 1200; P.O., T.O.
Bramhall, E. Chesh. See HAZEL GROVE AND BRAMHALL.
Bramham, vil., E. div. W. R. Yorkshire, 3½ m. W. of Tadcaster; P.O., T.O.; here is **B. College.** The mansion of **B. Park,** built in the reign of Queen Anne, is 1 m. from the vil. To the S., on **B. Moor,** are remains of a Roman road.
Bramham-cum-Oglethorpe, par., E. div. W. R. Yorkshire, 4 m. W. of Tadcaster; 4112 ac., pop. 955.
Bramhope, par. and vil., E. div. W. R. Yorkshire, 3½ m. SE. of Otley; 1396 ac., pop. 430; P.O., T.O.; contains seats of **B. Hill** and **B. Manor.**
Bramingham, Great and **Little,** 2 hams., S. Bedfordshire, 3½ m. N. of Luton.
Bramlands, seat, 5 miles NE. of Steyning, Sussex.
Bramley.—par. with ry. sta., G. W. R., N. Hants, 4½ m. NE. of Basingstoke; 2298 ac., pop. 415; P.O., T.O.—**2. Bramley,** par. and ry. sta. (**Bramley and Wonersh**), L. B. & S. C. R., W. Surrey, 3 m. SE. of Guildford; 4544 ac., pop. 1915; P.O., T.O.—**3. Bramley,** par. with ry. sta., G. N. R., S. div. W. R. Yorkshire, in co. bor. of Leeds; 2510 ac., pop. 17,299; P.O., T.O.; has woollen mfrs.—**4. Bramley,** par., S. div. W. R. Yorkshire, 4 m. E. of Rotherham sta.; 1408 ac., pop. 431; P.O.
Bramley Head, ham., E. div. W. R. Yorkshire, 9 m. W. of Ripley.
Brampford Speke, par. and vil. with ry. sta., G. W. R., E. Devon, on r. Exe, 4½ m. N. of Exeter; 1163 ac., pop. 313; P.O.
Brampton.—par. and market town with ry. sta., N. E. R., NE. Cumberland, 11 m. NE. of Carlisle by rail; 6466 ac., pop. 2494; P.O., T.O. Market day, *Wednesday;* has tweed mfrs. The town was occupied by the insurgents in 1715, and again in 1745.—**2. Brampton,** par. and vil., E. Derbyshire, 3½ m. NW. of Chesterfield, in urb. dist. of **B. and Walton;** 7744 ac., pop. 2185; P.O., called **Old Brampton.**—**3. Brampton,** par. and seat, in co. and 2 m. SW. of Huntingdon, on r. Ouse; 3557 ac., pop. 1020; P.O., T.O.—**4. Brampton,** par., W. Lincolnshire, on r. Trent, 7 m. SE. of Gainsborough; 952 ac., pop. 86.—**5. Brampton,** par., NE. Norfolk, on r. Bure, 11 m. N. of Norwich; 527 ac., pop. 184; P.O.—**6. Brampton (and Pitsford),** ry. sta., L. & NW. R., in co. and 4 m. N. of Northampton.—**7. Brampton,** par. and ry. sta., G. E. R., NE. Suffolk, 4 m. N. of Halesworth; 2074 ac., pop. 274; P.O.—**8. Brampton,** ham., N. Westmorland, 2 m. N. of Appleby.
Brampton Abbotts, par., SE. Herefordshire, on r. Wye, 1 m. N. of Ross; 1520 ac., pop. 196; P.O.
Brampton Ash, par. and vil., N. Northamptonshire, 4 m. SE. of Market Harborough; 2289 ac., pop. 112.
Brampton Bierlow, par. and vil., S. div. W. R. Yorkshire, 5 m. N. of Rotherham; 2619 ac., pop. 1385.
Brampton Bryan, par. and vil., N. Herefordshire, on r. Teme, 5½ m. E. of Knighton; 3016 ac., pop. 262; P.O., T.O. The church contains the monument of Edward Harley, Earl of Oxford (d. 1741), collector of the Harleian Library. There are remains of a castle, which was twice besieged and finally reduced to ruins during the civil war.
Brampton Crofts End, vil., NE. Westmorland, 2 m. NNW. of Appleby; P.O., called **Brampton.**
Brampton and Walton, urb. dist., E. Derbyshire, 3 m. NW. of Chesterfield; 10,104 ac., pop. 2698.
Brampton en le Morthen, par., S. div. W. R. Yorkshire, 5 m. SE. of Rotherham; 1123 ac., pop. 102.
Brampton, Little.—pl., S. Shropshire, 5¾ m. SE. of Bishop's Castle.—**2. Brampton, Little,** Herefordshire. See RODD, NASH, AND LITTLE BRAMPTON.
Bramshall, par. and vil., N. Staffordshire, 2 m. W. of Uttoxeter; 1328 ac., pop. 142.
Bramshall, Little, ham., N. Staffordshire, 2 m. W. of Uttoxeter.
Bramshaw, par., Hants, 6½ m. NW. of Lyndhurst; 3502 ac., pop. 479; P.O., T.O. The seat of **B. House** is here.
Bramshaw, East, par., Hants, adjoining the above par.; 1579 ac., pop. 248.
Bramshill, par. and vil., NE. Hants, 3½ m. NE. of Winchfield; 2118 ac., pop. 127. The seat of **B. Park** is 1 m. SE. of the vil.; the mansion was built in 1607 for Prince Henry, son of James I.
Bramshott, par., vil., and seat, N. Hants, on border of co., 4 m. W. of Haslemere; 6494 ac., pop. 1740; P.O.
Bramwith Sand, ham., W. R. Yorkshire, 6½ m. NE. of Doncaster.
Bran, affl. of r. Towy, Carmarthenshire, below Llandovery; 11 m. long.
Bran, or **Braan,** rivulet, Perthshire; flows from E. end of Loch Freuchie, 11 m. NE. to the Tay a little above Dunkeld Bridge. See RUMPLING BRIDGE.—**2. Bran,** stream, Ross and Cromarty, flows into Loch Luichart about ½ m. below Kinlochluichart church.
Brauahuie Bay, Island of Lewis, 2½ m. E. of Stornoway.
Branar. See MARCHALAD AND BRANAR.

Branault, ham., Argyllshire, 7 m. NW. of Laggan.

Brancaster, par. and fishing vil., NW. Norfolk, on B. Bay, 8½ m. W. of Wells; 3523 ac., pop. 886; P.O., T.O. **B. Staithe,** 2 m. from B. vil.; P.O.; **B. Hall** is a seat.

Brancepeth, par. and vil. with ry. sta., N. E. R., mid. Durham, on r. Wear, 4¼ m. SW. of Durham; par., 3752 ac., pop. 364; P.O., T.O. **B. Castle** is a stately edifice, and contains a fine collection of antiquities.

Branches Park, W. Suffolk, on border of co., 12 m. NW. of Bury St. Edmunds.

Brandelhow, ham., SW. of Lake Derwentwater, Cumberland. **B.** lead mine is now closed.

Brand End Plot, Great, ancient par., S. Lincolnshire, 8 m. SW. of Boston; now a single farmhouse.

Brander, Pass of, pass, Argyllshire, between Lochs Etive and Awe, 7 m. W. of Dalmally.

Branderburgh, small coast town, Elginshire, included in Lossiemouth.

Brandesburton, par. and vil., E. R. Yorkshire, 8 m. NE. of Beverley; par., 4659 ac., pop. 604; P.O., T.O.; contains **B. Hall.**

Brandeston, par. and vil., E. Suffolk, on r. Deben, 5 m. NW. of Wickham Market; 1246 ac., pop. 347; P.O.; contains **B. Hall.**

Brandis Corner, N. Devon, 5 m. from Holsworthy; P.O.

Brandiston, par., vil., and seat, Norfolk, 11 m. NW of Norwich; 776 ac., pop. 151.

Brandling, vil., Northumberland, near Newcastle-on-Tyne.

Brandon.—par., seat., and market town, with ry. sta., G. E. R., NW. Suffolk, on r. Little Ouse, 7 m. NW. of Thetford and 86 m. NE. of London by rail; 6783 ac., pop. 2327; P.O., T.O. Market day, *Thursday.*—**2. Brandon,** par., N. Northumberland, on r. Breamish, 8 m. SE. of Wooler; 1087 ac., pop. 61.—**3. Brandon,** ham., S. Lincolnshire, 7 m. N. of Grantham.

Brandon.—vil., NW. co. Kerry, on B. Bay and near B. Head, 23 m. W. of Tralee; P.O.—**2. Brandon,** mt., near the above vil.; alt., 3127 ft.—**3. Brandon,** mt., co. Kilkenny; alt., 1693 ft.

Brandon and Bretford, par. and vils. of same name with ry. sta. (**Brandon and Wolston**), L. & NW. R., NE. Warwickshire, 5 m. ESE. of Coventry; 1988 ac., pop. 343; contains **B. Hall.**

Brandon and Byshottles, urb. dist. and par. and ry. sta. (**Brandon Colliery**), N. E. R., in co. and 3 m. SW. of Durham; urb. dist. and par., 6669 ac., pop. 15,573; contains **B. Hill,** 875 ft., crowned with tumulus; also, **B. Colliery;** P.O.

Brandon Hill, eccl. dist., S. Gloucestershire, St. Augustine par., Bristol; pop. 4131.

Brandon Parva, par., S. Norfolk, on r. Yare, 5 m. NW. of Wymondham; 1005 ac., pop. 157.

Brandreth, mt., Cumberland, 1¼ m. W. of Seathwaite; alt., 2344 ft.

Brandrum, seat, in co. and 3 m. SW. of Monaghan; P.O.

Brandsburton. See BRANDESBURTON.

Brandsby-cum-Stearsby, par., N. R. Yorkshire, 4 m. NE. of Easingwold; 3078 ac., pop. 301; P.O., T.O.; contains **B. Hall.**

Brand's Fee, seat, S. Bucks, 3½ m. NE. of Wycombe.

Brandwood End, Higher and **Lower,** 2 hams., SE. Lancashire, 4½ m. N. of Rochdale.

Brandy, or **Branny,** loch (½ m. by ¼ m.), N. Forfarshire, 16 m. NW. of Kirriemuir; alt. above sea level, 2000 ft.

Brandy Street, hamlet, W. Somerset, 3½ miles W. of Minehead.

Bran End, ham., N. Essex, 6½ m. NW. of Braintree; P.O.

Branksea, eccl. dist. (St. Mary), SE. Dorset, Studland par.; pop. 69. See BROWNSEA.

Branksome, urb. dist. and par. with ry. junc., L. & SW. R., SE. Dorset, 1¼ m. W. of Bournemouth; urb. dist. and par., 2598 ac., pop. 8095.

Brannock Isles, co. Galway, part of the Aran group.

Brannockstown, par., E. co. Kildare, 3 m. E. of Kilcullen; 888 ac., pop. 63; P.O., T.O.

Branny, burn, NE. Forfarshire; flows 5 m. S. to Lochlee, uniting with the Mark and Lee to form the N. Esk.

Bransbury, ham., N. Hants, 4 m. SE. of Andover.

Bransby, ham., in co. and 8 m. NW. of Lincoln.

Branscombe, coast par. and vil., E. Devon, on B. Bay, 4½ m. E. of Sidmouth; 3429 ac., pop. 627; P.O.

Bransdale, locality with seats, N. R. Yorkshire, in Bransdale Moor, and extending NW. from Kirkby Moorside; 12 m. long.

Bransdale, East-Side, ham., N. R. Yorkshire, 9 m. NE. of Helmsley.

Bransdale, West-Side, par., N. R. Yorkshire, 8 m. N. of Helmsley; 2050 ac., pop. 52.

Bransford, par. with ry. sta. (**B. Road**), G. W. R., in W. of co. and 4 m. SW. of Worcester, on r. Teme; 1062 ac., pop. 248; contains the hamlet of **B. Bridge;** P.O.

Bransgore, eccl. dist., S. Hants, in par. and 3½ m. NE. of Christchurch; pop. 936; P.O.

Bransil Castle, ruin, on E. border of Herefordshire, near Ledbury; commands a fine view.

Bransly Hill, eminence, E. Haddingtonshire, 6 m. S. of Dunbar; alt., 1300 ft.

Branston.—par., N. Leicestershire, 8 m. NE. of Melton Mowbray; 1837 ac., pop. 221; P.O.—**2. Branston,** par. and ry. sta., G. N. & G. E. R., in co. and 3½ m. SE. of Lincoln; 5679 ac., pop. 1216; P.O., T.O.; contains **B. Hall.**—**3. Branston,** par. with ry. sta., M. R., E. Staffordsh., 2 m. SW. of Burton-on-Trent; 2457 ac., pop. 910; P.O.

Branstree Fell, mt. peak, NW. Westmorland, 2 m. S. of Hawes Water; alt., 2333 ft.

Branswell. See BRAUNCEWELL.

Brant, affl. of r. Witham, in co. and 5 m. SW. of Lincoln; 10 m. long.

Brant Broughton, par. and vil., W. Lincolnshire, on r. Brant, 8 m. SE. of Newark; 2990 ac., pop. 558; P.O., T.O.

Branteth, pl., with sandstone quarry and mineral spring, SE. Dumfriesshire, 6 m. NW. of Springfield.

Brant Fell, eminence near Bowness, Westmorland; commands good view of Windermere; alt., 500 ft.

Brantham, par., E. Suffolk, on r. Stour, 7½ m. SW. of Ipswich; 1882 ac., pop. 843; P.O.

Branthwaite, vil. with ry. sta., L. & NW. and Furness Rys., W. Cumberland, on r. Marron, 5½ m. SW. of Brigham.

Brantingham, par., E. R. Yorkshire, 8 m. NW. of Hull; 1591 ac., pop. 278; P.O.; contains **B. Thorpe.**

Branton, par., N. Northumberland, 8 m. SE. of Wooler; 1175 ac., pop. 66; P.O.—**2. Branton,** ham., S. div. W. R. Yorkshire, 2 m. SE. of Doncaster.

Branton Green. See UPPER DUNSFORTH WITH BRANTON GREEN.

Brantridge Park, seat, 2 m. ENE. of Handcross, Sussex.

Brantry, S. co. Tyrone, 4 m. N. of Caledon; P.O.

Brantwood, villa with beautiful grounds, N. Lancashire, on E. side of Coniston Water. It was a favourite resort of the poet Wordsworth.

Branxholm, great feudal castle, now modernised, and early residence of the Barons of Buccleuch, in Teviot Valley, W. Roxburghshire, 3 m. SW. of Hawick. It figures as the principal scene in Scott's "Lay of the Last Minstrel."

Branxton, par. and vil., N. Northumberland, 2 m. SE. of Cornhill ry. sta. and 9 m. NW. of Wooler; 1507 ac., pop. 165; P.O.; contains Flodden Field (1513).

Brascote, ham., S. Leicestershire, 2 m. SE. of Market Bosworth.

Brasil Bank, bank, Lancashire, near the Mersey mouth, N. of Rock Channel, and 1 m. W. of Rock Lighthouse.

Brassacott, ham., S. Devon, 5 m. NW. of Launceston.

Brassel, summit of the Macgillicuddy Reeks, co. Kerry; alt., 1888 ft.

Brassington, par. and vil., N. Derbyshire, 3 m. NW. of Wirksworth; 4222 ac., pop. 651; P.O., T.O.

Brass Knocker, ham., NE. Somerset, 3 m. S. of Bath.

Brasted, par. and vil. with ry. sta. SE. & C. R., W. Kent, on the r. Darent, 1½ m. NE. of Westerham; par., 4449 ac., pop. 1504; P.O., T.O. The seat of **B. Park** adjoins Sundridge vil.; it was inhabited by Napoleon III.

Brathay.—eccl. dist., Hawkshead par., N. Lancashire, and Grasmere par., Westmorland; pop. 294.—**2. Brathay,** r., Westmorland and Lancashire, flowing from Bow Fell through Great Langdale into Lake Windermere; 9 m. long.—**3. Brathay,** vil., on r. Brathay, Westmorland, 1 m. SW. of Ambleside.

Bratoft, or **Braytoft,** par. and vil., mid. Lincolnshire, 4½ m. SE. of Spilsby; 1833 ac., pop. 196.

Brattleby, par. in mid. of co. and 6 m. NW. of Lincoln; 1142 ac., pop. 148; P.O.; contains **B. Hall.**

Bratton, pl., N. Shropshire, 2 m. W. of Wellington.—**2. Bratton,** par., with ry. sta. (**Edington and Bratton**) G. W. R., W. Wilts, 4 m. NE. of Westbury; 3696 ac., pop. 560; P.O., T.O. **B. Castle,** ancient site, 1 m. to SW.

Bratton Clovelly, par. and vil., S. Devon, 8 m. WSW. of Okehampton; 7254 ac., pop. 436; P.O., T.O.

Bratton Fleming, par. and vil. with ry. sta. Lynton and Barnstaple Ry., N. Devon, 7 m. NE. of Barnstaple; 5893 ac., pop. 511; P.O., T.O.; alt. of ry. sta., 530 ft.

Bratton Seymour, or **St. Maur,** par. and seat, Somerset, 2½ m. NW. of Wincanton; 1486 ac., pop. 114.

Braugh, hill, W. Cumberland, 4 m. NW. of Ireby.

Braughing, par. and vil. with ry. sta., G. E. R., E. Herts, on r. Quin, 3½ m. SE. of Buntingford; 4308 ac., pop. 930; P.O.

Braulen, deer forest, N. Inverness-shire; forming the upper part of Glenstrathfarrar; it is 22 m. WSW. of Beauly.

Brauncewell, par., S. Lincolnshire, 4 m. NW. of Sleaford; 2682 ac., pop. 128.

Braunston, par., vil., and seat, with ry. sta., L. & NW. R., W. Northamptonshire, 3 m. NW. of Daventry; 3261 ac., pop. 854; P.O., T.O. The Grand Junction Canal here passes through a tunnel 1⅛ m. in length.—**2. Braunston,** par., W. Rutland, 2½ m. SW. of Oakham; 1577 ac., pop. 374; P.O., T.O.

Braunstone, par., on r. Wreak, in S. of co. and 2½ m. SW. of Leicester; 1489 ac., pop. 143.

Braunstone Frith, par., in S. of co. and 2 m. W. of Leicester; 232 ac., pop. 14.

Braunton, par., vil., and ry. sta., L. & SW. R., NW. Devon, at mouth of r. Taw, 5¾ m. NW. of Barnstaple; 10,282 ac., pop. 2135. There are two lights, visible 11 and 14 m.; P.O., T.O. **B. Burrows,** a sandy flat, 3 m. long, 2 m. wide, 1½ m. W. of Braunton.

Brawby, par. and vil., N. R. Yorkshire, on r. Rye, 6 m. NW. of New Malton; 1014 ac., pop. 134; P.O.

Brawdy, coast par., W. Pembrokeshire, 9 m. NW. of Haverfordwest; 5534 ac., pop. 467.

Brawith, Yorkshire. See KNAYTON WITH BRAWITH.

Brawl. See BRAAL.

Brawlbin, pl., mid. Caithness-shire, near Scotscalder.

Braxted, Great, par., E. Essex, on r. Blackwater, 2 m. NE. of Witham; 2635 ac., pop. 299; contains **B. Lodge.**

Braxted, Little, par., E. Essex, on r. Blackwater, 1 m. NE. of Witham; 622 ac., pop. 89.

Bray, par. and vil., E. Berks; par., 7820 ac., pop. 2978; the vil. is 1½ m. SE. of Maidenhead. Here is **B. Lock** on r. Thames, 41¼ m. from Putney Bridge; P.O., T.O.

Bray, par., N. co. Wicklow, containing part of the town of Bray; 2985 ac., pop. 5424.—**2. Bray,** urb. dist. and market town with ry. sta., D. W. & W. R., in pars. of Bray (co. Wicklow) and Oldconnaught (co. Dublin), on r. Bray, 12½ m. SE. of Dublin by rail; 1061 ac., pop. 7424; P.O., T.O. Market days, *Tuesday* and *Saturday*. The chief part of the town is situated in co. Wicklow; the part within co. Dublin is called Little Bray. It is a fashionable watering-place and winter residence, the surrounding scenery being beautiful and attractive, and the climate bracing and salubrious. On the S. breakwater end is a flash light, visible 5 m.—**3. Bray,** r., dividing co. Dublin from co. Wicklow; flows 10 m. E. into St. George's Chan.

Brayan, The, affl. of the r. Teifi, NE. Pembrokeshire, near Cardigan.

Braybrooke, par. and vil., N. Northamptonshire, 3 m SE. of Market Harborough; 2893 ac., pop. 269; P.O.

Braydeston Hall, seat, Norfolk, 1½ m. S. of Blofield.

Braydon, par., vil., and seat, N. Wilts, 4½ m. SW. of Cricklade; 1484 ac., pop. 65.

Brayfield, in co. and 5 m. SE. of Northampton; P.O.

Brayfield, Cold, Bucks. See COLD BRAYFIELD.

Brayford, ham., N. Devon, 9 m. NW. of Barnstaple; P.O.

Bray Head.—prom., NE. co. Wicklow, 2 m. SE. of Bray. The seat of **B. Head** is in the vicinity.—**2. Bray Head,** SW. co. Kerry, SW. extremity of Valencia isl.

Bray, High. See HIGHBRAY.

Brayshop, vil., E. Cornwall, 2 m. W. of Stoke Climsland.

Braystones, ham. with ry. sta., Furness Ry., W. Cumberland, 9 m. SE. of Whitehaven.

Braythorne, ham., E. div. W. R. Yorkshire, 3½ m. NE. of Otley.

Braytoft. See BRATOFT.

Brayton,—par. and vil. with ry. sta., Maryport and Carlisle Ry., W. Cumberland. See APATRIA AND BRAYTON.—**2. Brayton,** par., E. div. W. R. Yorkshire, 1½ m. SW. of Selby; 1825 ac., pop. 330; P.O.

Braywick, ham. and seat, E. Berks, near Maidenhead.

Braywood, eccl. dist., Berks, Bray and Winkfield pars., 3 m. S. of Bray; pop. 729.

Breacacha, bay, Argyllshire, S. Coll island.

Breacdearg, loch, Inverness-shire, 1¼ m. N. of L. Ness.

Breachfa, lake, in co. and 8 m. NE. of Brecknock.

Breachwood Green, ham., W. Hertford, 3½ m. E. of Hitchin; P.O.

Breaclaich, loch, Perthshire, 3 m. E. of Killin; depth, 41 ft.

Breadalbane, mountainous and rugged dist. (33 m. by 31 m.), W. Perthshire, among the Grampian mts., extending from Lochaber and Atholl on the N. to Strathearn and Menteith on the S. It gives the title of Earl to a branch of the clan Campbell. There are many lochs, and game is plentiful.

Breadsall, vil., par., and ry sta., G. N. R., in co. and 2½ m. NE. of Derby; 2441 ac., pop. 515; P.O.; contains **B. Priory.**

Breadstone, par., S. Gloucestershire, 2 m. NE. of Berkeley; 1202 ac., pop. 132.

Bready, pl., 6 m. S. of Londonderry; P.O.

Breage, coast par. and vil., W. Cornwall, 3 m. W. of Helston; 7274 ac., pop. 2475; P.O. T.O., called **St. Breage.**

Breaghwy,—par. and seat, mid. co. Mayo, 2 m. SE. of Castlebar; 5265 ac., pop. 728; P.O.—**2. Breaghwy,** ham., N. co. Sligo, 4 m. NNW. of Carney; P.O.

Break, lochs, SW. Sutherlandshire, 1½ m. from Lochinver.

Breakachy, small burn, S. Inverness-shire, near Laggan; after rains becomes a destructive torrent.

Breakish, ham., Inverness-shire, Isle of Skye, 5 m. W. of Kyleakin; P.O.

Breaksea Point, headland, on S. coast of Glamorgan, 5½ m. SE. of Cowbridge; has a light-vessel with one revolving light, seen 11 m.

Breakspears, seat, Middlesex, 3 m. N. of Uxbridge.

Bream, eccl. dist., W. Gloucestershire, West Dean and Newland pars., 3 m. NW. of Lydney; pop. 2429; P.O.

Breamish, affl. of r. Till, N. Northumberland.

Breamore, par., vil., and ry. sta., L. & SW. R., SW. Hants, on r. Avon, 2¾ m. NE. of Fordingbridge; 2676 ac., pop. 547; P.O., T.O.; contains **B. House.**

Brean, coast par. and vil., W. Somerset, on r. Axe, 4 m. SW. of Weston-super-Mare; 1194 ac., pop. 112. Here is the peninsula of **B. Down** on which there are barracks; it extends 1½ m. into the sea; alt., 321 ft.

Brearey, ham., W. R. Yorkshire, 4 m. SE. of Otley.

Brearton.—par., E. div. W. R. Yorkshire, 3 m. NW. of Knaresborough; 1565 ac., pop. 155.—**2. Brearton,** pl., co. Durham, 3 m. SW. of W. Hartlepool.

Breasclete, vil., Ross and Cromarty, Uig par., SW. Lewis isl., 15 m. W. of Stornoway; pop. 403.

Breast, isl., co. Wexford, in Wexford Harb.; pop. 7.

Breaston, par., in S. of co. and 8 m. SE. of Derby; 1493 ac., pop. 982; P.O.

Breather Hills, ham., SW. Lincolnshire, 2 m. W. of Grantham.

Brechfa, par., in co. and 11 m. NE. of Carmarthen, on r. Cothi; 534 ac., pop. 89; P.O.

Brechin, par., parl., royal and mun. burgh, and market town, with ry. sta., C. R., E. Forfarshire, on r. S. Esk, 9½ m. W. of Montrose by rail; par., 13,922 ac., pop. 10,444; parl., mun. burgh, and town, pop. 8941; royal burgh, pop. 4816. Market day, *Tuesday*. Flax-spinning, brown linen and sailcloth weaving, bleaching, distilling, and brewing are carried on. There is a large paper mill, ropework, and the Denburn machine works. B. has a public library, public park and recreation ground. David I. founded a bishopric here in 1150, and a portion of the old cathedral is now the parish church. Adjacent to the church is a singular round tower (85 ft. high), similar to that at Abernethy. Brechin was formerly a walled town, and was burned by Montrose in 1645. Dr. Guthrie (1803–1873), pulpit orator and philanthropist, was born here. The town unites with Montrose, Forfar, Arbroath, and Bervie in returning 1 member to Parliament. Adjacent to the town is **B. Castle,** seat of the Earl of Dalhousie, with library rich in MSS.; 2 m. W. of the town is the vil. of **Little Brechin.**

Brechou, small isl., Channel Islands, adjacent to Guernsey; 74 ac., pop. 2.

Breckenbrough. See NEWSHAM WITH BRECKENBROUGH.

Breckles, par. and vil., W. Norfolk, 5 m. SE. of Watton; 1644 ac., pop. 96.

Brecknock, or Brecon, urb. dist. and co. town of Brecknockshire, with ry. sta., Brecon & Merthyr Ry., situated near the centre of the co., at the confluence of the rs. Usk and Honddu, 40 m. NE. of Swansea; urb. dist., 2869 ac., pop. 5875. Market days, *Wednesday, Friday,* and *Saturday;* has a large trade in lime, which is abundant in the neighbourhood. Here the ancient Britons had a town, and the Romans a station. After the Norman conquest B. was strongly fortified to resist the native tribes; the fortifications were dismantled during the civil war.

Brecknock Beacons, 2 mt. peaks, in mid. of co and 5 m. S. of Brecknock; alt., 2907 and 2863 ft.

Brecknockshire, or **Brecon,** an inland co. of S. Wales, bounded N. by Radnorshire, E. by Herefordshire and Monmouthshire, S. by Monmouthshire and Glamorgan, and W. by Carmarthenshire and Cardiganshire; greatest

length, N. and S., 38 m.; greatest breadth, E. and W., 33 m.; area, civ. co., 475,224 ac., pop. 59,907; admin. co., 469,301 ac., pop. 54,213. B. is one of the most mountainous of the Welsh counties, abounding in grand and picturesque scenery. A range of mountains, running E. and W., culminates about 4 m. S. of the centre of the co. in Pen-y-Fan or Beacon (2907 ft.), the highest summit of South Wales; its rocks belong to the old red sandstone or Devonian system. Part of the S. lies within the great Welsh coalfield, where ironstone is also abundant; limestone occurs in the W. Less than one-half of the surface is under cultivation, and the mt. land is generally bare. The r. Wye traces nearly the whole of the N. boundary, and the Usk flows in an easterly direction through the central valley. (For agricultural statistics, see APPENDIX.) The mfrs. of coarse woollens and worsted hosiery are now almost extinct. The Brecon and Abergavenny Canal, 33 m. long, extends to the Monmouth Canal at Pontymoyle, near Pontypool. The co. comprises 94 pars. and the urb. dist. of Brecknock. It is mostly in the diocese of St. David's. It returns 1 member to Parliament.

Breckon, hill, Dumfriesshire, 3½ m. SE. of Lockerbie; alt., 603 ft.

Breck Road, ry. sta., L. & NW. R., Lancashire, in N. subs. of Liverpool; P.O., T.O.

Breckry.—vil., Inverness-shire, W. Isle of Skye; post-town, Kilmuir.—**2. Breckry,** small stream and glen, Argyllshire; the stream falls into Carskey Bay, 4 m. NE. of the Mull of Kintyre.

Brecon, a bay, Shetland, N. Yell.

Brecon and Abergavenny Canal, extending from Brecknock SE. to Pontypool in Monmouthshire, 33 m. long, with 8 locks; was formed in 1811, and cost £170,000.

Brecongill, ham., N. R. Yorksh., 2 m. SW. of Middleham.

Breconhill, ham., E. Cumberland, on r. Line, 4½ m. NE. of Longtown.

Breda, seat, Aberdeenshire, 3 m. W. of Alford.

Bredbury and Romiley, urb. dist. and par. (Bredbury), with ry. sta. (**Romiley**), G. C. & M. J. R., NE. Cheshire, 2 m. NE. of Stockport; urb. dist. (including also Romiley par.), 3726 ac., pop. 7107; par., 2537 ac., pop. 4691; P.O., T.O., called **Woodley.**

Brede.—affl. of r. Rye, E. Sussex; 12 m. long.—**2. Brede,** par., SE. Sussex, on r. Brede, 5 m. NE. of Battle; 4830 ac., pop. 976; contains **B. Hill;** P.O., T.O.

Bredenbury, par. and seat, NE. Herefordshire, 3 m. NW. of Bromyard; 852 ac., pop. 119; P.O., T.O.

Bredfield, par. and seat, E. Suffolk, 3 m. N. of Woodbridge; 1107 ac., pop. 345; P.O.

Bredgar, par., N. Kent, 3 m. SW. of Sittingbourne; 1762 ac., pop. 498; P.O., T.O.

Bredhurst, par., N. Kent, 4½ m. SE. of Chatham; 602 ac., pop. 211; P.O.

Bredicot, par., 3½ m. E. of Worcester; 399 ac., pop. 43.

Brediland, seat, Renfrewshire, 1½ m. SW. of Paisley.

Bredisholm, seat, Lanarkshire, 2½ m. SW. of Coatbridge. There are minerals on the estate.

Bredon, par. with ry. sta., M. R., in co. and 10¼ m. SSE. of Worcester; 3187 ac., pop. 1070; P.O., T.O. The church is one of the best specimens in England of the Middle-Pointed style. 3 m. NE. is **B. Hill;** alt., 961 ft.

Bredons Norton, par., S. Worcestershire, 2 m. from Eckington; 1106 ac., pop. 187; P.O.

Bredwardine, par. and vil., W. Herefordshire, on r. Wye, 7½ m. NE. of Hay; 2262 ac., pop. 266; P.O.

Bredy, rivulet, W. Dorset, flowing 7 m. W. to Lyme Bay at Bridport.

Bredy. See LITTLEBREDY AND LONGBREDY.

Bree, vil., co. Wexford, 4 m. S. of Enniscorthy; P.O.

Breedoge, stream, NW. co. Roscommon; flows 10 m. N. to Lough Gara, 4 m. N. of Frenchpark.

Breedon, pl. with ry. sta. (**Tonge and Breedon**), M. R., NW. Leicestershire, 7½ m. NE. of Ashby-de-la-Zouch; P.O.

Breedon on the Hill, par., NW. Leicestershire, 5 m. NE. of Ashby-de-la-Zouch; 3143 ac., pop. 704.

Breen, ham. and seat, N. co. Antrim, 9 m. NE. of Ballymoney.

Breenagh, co. Donegal, 10 m. from Letterkenny; P.O.

Breensford, riv., SW. co. Meath; flows into Killinure Lough; 7 m. long.

Bregoge, par., N. co. Cork, 3¼ m. NW. of Doneraile; 1332 ac., pop. 115.

Brehar. See BRYHER.

Brehou, islet, off W. side of Sark, Channel Islands.

Breich.—pl. with shale oil-works and ry. sta. on C. R., in co. and 20¼ m. SW. of Edinburgh; alt. of sta., 710 ft.—**2. Breich,** rivulet, rising within Lanarkshire, it flows 11 m. NE. along boundary between Linlithgowshire and Edinburghshire to the Almond 2 m. E. of Blackburn.

Breiddon Hill, or **Craig-ap-Wridden,** eminence, on E. border of Montgomeryshire, 6½ m. NE. of Welshpool; crowned with ancient camp; alt., 1202 ft.

Breightmet, pl., SE. Lancash. 2 m. E. of Bolton; P.O., T.O.

Breighton and Gunby, par., E. R. Yorkshire, on r. Derwent, 4 m. NW. of Howden; 1746 ac., pop. 133.

Breinton, par. and vil., on r. Wye, in co. and 2 m. SW. of Hereford; 1647 ac., pop. 417; P.O.

Bremhill, par. and vil., N. Wilts, 4 m. NE. of Chippenham; 5912 ac., pop. 965; P.O.; was the living of the poet Bowles, who died here in 1850.

Bremilham, pl., N. Wilts, 2 m. SW. of Malmesbury.

Brenaheglesh, hill, S. Caithness-shire, 3 m. N. of Ord of Caithness; alt., 1387 ft.

Brenchley, par. and vil., mid. Kent, 7 m. NE. of Tunbridge Wells; 7804 ac., pop. 3784; P.O., T.O.

Brenckburne. See BRINKBURN.

Brendon, par. and vil., N. Devon, near the coast, 17 m. NE. of Barnstaple; 6780 ac., pop. 262; P.O., T.O.; contains the picturesque valley of Brendon.

Brendon Hills, range, W. Somerset, 6 m. S. of Watchet; attains an alt. of 1391 ft.

Brenfield, ham. and seat, Argyllshire, 2 m. S. of Ardrishaig; P.O.; to W. is **Cruach na Brenfield;** alt. 1044 ft.

Brenister, or **Brindister,** vil., Shetland, 4 m. SW. Lerwick.

Brenkley, par., S. Northumberland, 7 m. NW. of Newcastle-upon-Tyne; 1043 ac., pop. 48.

Brenning, affl. of r. Teifi, Cardiganshire, near Tregaron.

Brenson, ham., 1½ m. S. of Newchurch, Isle of Wight.

Brent.—affl. of r. Thames, Herts and Middlesex; flowing SW. to Thames at Brentford; 20 m. long; here is **B.** reservoir from which the river flows.—**2. Brent,** ry. sta., G. W. R. See BRENT, SOUTH.

Brent, East, par. and vil., NW. Somerset, 6 m. SW. of Axbridge; 3631 ac., pop. 662; P.O., T.O.

Brent Eleigh, par. and vil., W. Suffolk, 7 m. NE. of Sudbury; 1684 ac., pop. 182; P.O.

Brentford, urb. dist. and market town with ry. stas., G.W. and L. & SW. Rys., W. Middlesex, 10½ m. W. of London by rail and 2 m. S. of Ealing, at influx of r. Brent to the Thames; 1091 ac., pop. 15,171; P.O., T.O. Market day, *Tuesday.* Is divided by r. Brent into two parts, Old and New B.; has brewery, malt-kilns, soap-works, &c. Brentford is a very ancient place, and was the scene of a Danish defeat (1016) and of a Royalist victory (1642). **B. Eyot** is an islet in the river B.

Brentford Division, parl. div. of Middlesex; pop. 90,660.

Brentford, New, par., W. Middlesex, in urb. dist. of Brentford; 217 ac., pop. 2029.

Brentford, Old, par., Middlesex, in urb. dist. of Brentford; 874 ac., pop. 13,142.

Brentingby. See WYFORDBY WITH BRENTINGBY.

Brent Knoll, par. with ry. sta., G. W. R., NW. Somerset, 9 m. N. of Bridgwater; 3339 ac., pop. 688; P.O., T.O. In vicinity is an eminence, 457 ft., crowned with remains of a Roman camp.

Brent Mill, ham., S. Devon, 6 m. W. of Totnes.

Brentor, par. and vil. with ry. sta., L. & SW. R., SW. Devon, on r. Lid, 5 m. N. of Tavistock; 3563 ac., pop. 493; P.O., at **N. Brentor;** contains **Brent Tor,** an eminence, 1100 ft. high, serving as a mark for vessels entering Plymouth harbour.

Brent Pelham, par., on NE. border of Herts, 5 m. E. of Buntingford; 1637 ac., pop. 207; P.O., T.O.

Brent Point, prom., 1½ m. W. of Flamborough Hd., York.

Brent, South.—par. and vil. with ry. sta. (**Brent**), G. W. R., S. Devon, on r. Avon, 7 m. W. of Totnes; 9422 ac., pop. 1360; P.O., T.O. The vil. was formerly a market town, and still has half-yearly fairs; has mfrs. of flour and leather.—**2. Brent, South,** par. and vil., with ry. sta., G. W. R., NW. Somerset. See BRENT KNOLL.

Brent Town, vil., E. Kent, near Faversham.

Brentwood, urb. dist., par., and market town, with ry. sta., G. E. R., S. Essex, 11 m. SW. of Chelmsford and 18¼ m. NE. of London by rail; urb. dist. and par., 460 ac., pop. 4932. Market day, *Thursday.* Here is the County Lunatic Asylum.

Brenzett, par. and vil., SE. Kent, 4 m. NW. of New Romney; 1819 ac., pop. 303; P.O.

Brereton, par., SE. Staffordshire, 1 m. SE. of Rugeley; 7791 ac., pop. 2880; P.O.; there are collieries.

Brereton cum Smethwick, par., SE. Cheshire, 3 m. NE. of Sandbach; 4599 ac., pop. 552; P.O., called **Brereton.**

Bressay, one of the Shetland isls.; pop. 679. Along with isl. of Noss it forms a par.; 7402 ac., pop. 686; P.O., T.O.; has slate and stone quarries.

Bressay Sound, harb., Shetland, between Bressay isl. and Mainland, at Lerwick; it is the rendezvous of the whaling fleet, has lighthouse with revolving light visible 16 m.

Bressay, Ward of, hill, S. Bressay isl.; alt., 743 ft.

Bressingham, par. and vil., S. Norfolk, on border of co., 2 m. W. of Diss; 2421 ac., pop. 482; P.O.

Bret, affl. of r. Stour, Suffolk, 4 m. E. of Nayland; 18 m. long.

Bretby, par., S. Derbyshire, 3 m. NE. of Burton-on-Trent; 2317 ac., pop. 430; P.O. **B. Park,** seat of Earl of Carnarvon.

Bretford. See BRANDON AND BRETFORD.

Bretforton, par. and vil., E. Worcestershire, 3½ m. E. of Evesham; 1706 ac., pop. 655; P.O., T.O.; contains **B. Manor.**

Bretherdale, ham., Westmorland, 4 m. SW. of Orton.

Bretherton, par., W. Lancashire, on r. Douglas, 9 m. SW. of Preston; 2428 ac., pop. 809; P.O.

Brettell Lane, ham. with ry. sta., G. W. R., S. Staffordshire, 1½ m. NE. of Stourbridge; P.O.

Brettenham.—par. and vil., S. Norfolk, 3½ m. E. of Thetford; 2006 ac., pop. 84.—**2. Brettenham,** par., W. Suffolk, on r. Bret, 7 m. SW. of Stowmarket; 1438 ac., pop. 273; P.O., T.O.; contains **Brettenham Park.**

Bretton, ham., SE. Flintshire, 3 m. SE. of Hawarden.

Bretton, Monk, or **Burton,** pl., W. R. Yorkshire, 2 m. NE. of Barnsley; P.O., T.O. See MONK BRETTON.

Bretton, West, par. and seat with deer park, S. div. W. R. Yorkshire, 6 m. SW. of Wakefield; 2100 ac., pop. 355; P.O.

Brewham, North, par., E. Somerset, 3 m. NE. of Bruton; 1870 ac., pop. 187.

Brewham, South, par., E. Somerset, 2½ m. NE. of Bruton; 3852 ac., pop. 274; P.O.

Brewhead, vil., Forfarshire, 4½ m. NW. of Dundee.

Brewhouse Yard, pl., S. Notts, near Nottingham.

Brewlands, seat, W. Forfarshire, 1¾ m. W. of Glenisla.

Brewood, par. and town, in co. and 8½ m. S. of Stafford; 12,152 ac., pop. 2535; P.O., T.O.

Breydon Water, a tidal mere, Norfolk, W. of Yarmouth; 4 m. long; is crossed by **B. Viaduct** of 5 spans, one of which is a swing span, having two openings of 60 ft. clear waterway.

Briach, ham., NW. Elginshire, 5½ m. SE. of Forres.

Brian's Bell, ham., N. Worcestersh., 4½ m. S. of Stourbridge.

Briarachan, affl. of Ardle Water, Perthshire; 6 m. long.

Bricett, Great, par. and vil., E. Suffolk, 4 m. SW. of Needham Market; 920 ac., pop. 202.

Bricett, Little, ham., W. Suffolk, 4½ m. SE. of Bildeston.

Brichty, glen, NW. angle of Forfarshire, 3½ m. long.

Brick, affl. of r. Cashen, N. co. Kerry; 10 m. long.

Brickeen, isl., in L. Turk, near Killarney, co. Kerry.

Brickendon Rural, par. and seat, in co. and 3 m. S. of Hertford; 1348 ac., pop. 259.

Brickendown, par., co. Tipperary, near Cashel; 1254 ac., pop. 103.

Brickens, SE. co. Mayo, 5 m. from Claremorris; P.O.

Bricket Wood, ry. sta., L. & NW. R., S. Herts, 3 m. NE. of Watford.

Brickey, rivulet, co. Waterford, flows into Dungarvan harb.; 10 m. long.

Brickhill, ham., SW. Hants, 3 m. NW. of Fordingbridge.

Brickhill, Bow, par. and vil., NE. Bucks, 2 m. E. of Fenny Stratford; 1848 ac., pop. 448; P.O.

Brickhill, Great, par. and vil., NE. Bucks, 3 m. SE. of Fenny Stratford; 2383 ac., pop. 491; P.O.; contains **B. Manor.**

Brickhill, seat, in co. and ½ m. N. of Bedford.

Brickhill, Little, par. and vil., NE. Bucks, 2 m. SE. of Fenny Stratford; 1367 ac., pop. 278; P.O., T.O.

Brick-Kiln, ham., 1 m. from Canonbie, SE. Dumfriesshire.

Bricklehampton, par. and seat, SE. Worcestershire, 3 m. SE. of Pershore; 914 ac., pop. 209.

Brickleton, pl., NW. Hants, 5 m. N. of Andover.

Brickleton, Bedfordshire. See BRIGHT WALTHAM.

Brickworth House, Wilts, 6 m. SE. of Salisbury.

Brida, ham., co. Kerry, 7 m. NW. of Killarney.

Bride, or **Kirk Bride,** par., Isle of Man, 5 m. N. of Ramsey, near Point Ayre; 5801 ac., pop. 539.

Bride.—affl. of r. Blackwater, at 9 m. above Youghal, flowing from Nagle mts. about 35 m. E. through cos. Cork and Waterford.—**2. Bride,** affl. of r. Lee, at Inishcarra, S. co. Cork; flows NE. about 14 m.

Bridebridge, vil., on r. B., E. co. Cork, 5 m. S. of Fermoy; pop. 88.

Bridehead, seat, 6 m. W. of Dorchester, Dorset.

Bridekirk, par., W. Cumberland, 2 m. NW. of Cockermouth; 1044 ac., pop. 110.

Bridekirk. See BRYDEKIRK.

Bridell, par., NE. Pembrokeshire, 3 m. SE. of Cardigan; 2219 ac., pop. 237.

Bride's Burn, affl. of the Black Cart, Renfrewshire, near Castle-Semple Loch.

Brideschurch, par., E. co. Kildare, 3 m. N. of Naas; 2231 ac., pop. 187.

Bride's Head, prom., 1 m. NW. of Wicklow Head.

Brideshill, pl., S. Northumberland, near Hexham.

Bridesness, headland, Orkney, SE. of N. Ronaldshay isl., 5 m. N. of Start Point.

Bridestow, par. and vil. with ry. sta., L. & SW. R., SW. Devon, adjacent to Dartmoor Forest, 6½ m. SW. of Okehampton; 5683 ac., pop. 453; P.O.

Brideswell, ham., S. co. Roscommon, 7 m. NW. of Athlone; P.O.—**2. Brideswell,** ham., SW. co. Meath, 5 m. E. of Maynooth.

Brideswell, ham., NW. Aberdeensh., 4 m. E. Huntly; P.O.

Bridewell Precinct, par., co. of, and within London city; 5 ac., pop. 390.

Bridford, par. and vil., E. Devon, on r. Teign, 9 m. SW. of Exeter; 4151 ac., pop. 404; P.O.

Bridgball, ham., N. Devon, 2 m. SE. of Brendon.

Bridge, par. and vil. with ry. sta., SE. & C. R., E. Kent, 3 m. SE. of Canterbury; 1171 ac., pop. 775; P.O., T.O.—**2. Bridge,** ham., W. Cornwall, ½ m. N. of Illogan.

Bridge Casterton, pl., E. Rutland, 3 m. NW. Stamford; P.O.

Bridgecastle, seat and ham., with ancient castle and colliery, Linlithgowshire, 2 m. NW. of Bathgate.

Bridge End, vil., E. Cornwall, 2 m. N. of St. Winnow.

Bridge End, ry. sta., on Londonderry and Lough Swilly Ry., NE. co. Donegal, 4 m. NW. of Londonderry; P.O.

Bridgefoot, ry. sta., on L. & NW. and Furness Rys., W. Cumberland, 5½ m. W. of Workington; P.O.

Bridgefoot.—ham., NE. Banffshire, near Banff.—**2. Bridgefoot,** ham., on SW. border of Forfarshire.

Bridgeford, Great and **Little,** 2 hams., with ry. sta. (**Gt. B.**) L. & NW. R., in co. and 3½ m. NW. of Stafford.

Bridgegate, vil., S. Gloucestershire, 9 m. E. of Bristol.

Bridge Hewick, par., E. div. W. R. Yorkshire, 2 m. E. of Ripon; 911 ac., pop. 73.

Bridge Hill, eccl. dist. and vil., S. Derbyshire, Duffield par.; pop. 2835.

Bridgehouse, ham., Linlithgowsh., 2½ m. NW. of Bathgate.

Bridgehouses, sub. of Sheffield, W. R. Yorkshire; P.O., T.O.

Bridgemere, par. and vil., W. Cheshire, on border of co., 6½ m. SE. of Nantwich; 1130 ac., pop. 149.

Bridgend.—market town and urb. dist. with ry. sta., G. W. R., Glamorganshire, 20 m. W. of Cardiff; urb. dist., 700 ac., pop. 6062; P.O., T.O. Market day, *Saturday.* Has mfrs. of woollen, and trade in corn; also ironworks, stone quarries, and coal mines.—**2. Bridgend,** ham., S. Devon, 6½ m. SE. of Plymouth.—**3. Bridgend,** ham., W. Kent, 3¼ m. W. of Dartford.—**4. Bridgend,** ham., S. Lincolnshire, 4½ m. NE. of Folkingham.—**5. Bridgend,** ham., NE. Pembrokeshire, near Cardigan.

Bridgend, co. Donegal. See BRIDGE END.

Bridgend.—vil., Argyllshire, Islay isl., at head of Loch Andail, 3 m. NE. of Bowmore; P.O., T.O.—**2. Bridgend,** or **Afton-Bridgend,** vil., Ayrshire, ¾ m. S. of New Cumnock, on Afton Water.—**3. Bridgend,** ham., Berwickshire, on r. Leader, 3½ m. SSE. of Lauder.—**4. Bridgend,** vil., Berwickshire, adjacent to Duns.—**5. Bridgend,** vil., Edinburghshire, ½ m. N. of Dalkeith.—**6. Bridgend,** vil., S. Dumbartonshire, on r. Leven, forming a sub. of Dumbarton; P.O., T.O.—**7. Bridgend,** vil., mid. E. Fifeshire, forming a sub. of Ceres town, 2 m. SE. of Cupar.—**8. Bridgend,** vil., W. Forfarshire, 2¾ m. E. of Alyth.—**9. Bridgend,** ham., W. Forfarshire, 6 m. W. of Kirriemuir.—**10. Bridgend,** ham., Inverness-shire, on r. Beauly, adjacent to Beauly.—**11. Bridgend,** vil., in par. and co. of Linlithgow, of which it is a sub.; pop. 523.—**12. Bridgend,** an E. sub. of Perth city, on left bank of r. Tay; P.O., T.O.—**13. Bridgend,** or **Kendrochad,** vil., mid. Perthshire, W. of Kenmore.—**14. Bridgend,** vil., S. Perthshire, on right bank of r. Earn, adjacent to Crieff.—**15. Bridgend,** ham., SW. Renfrewshire, near Lochwinnoch.—**16. Bridgend,** ham., NW. Roxburghshire, 1 m. W. of Melrose.—**17. Bridgend,** part of Alness vil., Ross and Cromarty.—**18. Bridgend,** ham., in co. and SE. of Edinburgh, adjoining Cameron Bridge.

Bridgend, Hyndford, ham., mid. Lanarkshire, on right bank of r. Clyde, 2½ m. SE. of Lanark.

Bridgend, Old, vil., N. Ayrshire, 7 m. SE. of Kilmarnock.

Bridgeness, coast vil., N. Linlithgowshire, 1 m. E. of Borrowstounness; P.O., T.O.

Bridgenorth. See BRIDGNORTH.

Bridge of Allan, *q.s.* par. and town (police burgh) with ry. sta., C. R., NE. Stirlingshire, on Allan Water, 2½ m. NW. of Stirling and 39¾ m. NW. of Edinburgh by rail — par., pop. 2777; police burgh and town, pop. 3240; P.O., T.O. It is celebrated for its mineral (saline) springs, which, with its mild climate, have made it a great resort of invalids. The waters are obtained from the reservoir of a disused copper-mine. There are baths, a well-house, and a hydropathic. Paper-making, bleaching, and dyeing are industries. Here also is held the annual athletic gathering, known as the Strathallan meeting.

Bridge of Avon, 1½ m. SE. of Ballindalloch, Banffsh.; P.O.

Bridge of Bucket, ham., in Strathdon, Aberdeenshire, 42 m. NW. of Aberdeen.

Bridge of Cally, Perthshire, 4½ m. NW. of Blairgowrie; P.O., T.O.

Bridge of Canny, Kincardinesh., 3 m. W. of Banchory; P.O.

Bridge of Dee, vil. with ry. sta., G. & SW. R., S. Kirkcudbrightshire, on r. Dee, 3 m. SW. of Castle-Douglas by rail; P.O.; alt. of ry. sta., 158 ft.—**2. Bridge-of-Dee,** ham., in co. and 2 m. S. of Aberdeen; P.O.

Bridge of Don, on r. Don, 2 m. N. of Aberdeen; P.O., T.O. See BRIG O' DON.

Bridge of Dun, ry. sta. and junction, C.R., E. Forfarshire, 4 m. E. of Brechin; P.O., T.O.

Bridge of Earn, vil. with ry. sta., N. B. R., SE. Perthshire, on r. Earn, 4½ m. SE. of Perth and 43¼ m. N. of Edinburgh by rail; pop. 365; P.O., T.O. It is a resort for invalids.

Bridge of Fiddich, Banffshire, near Dufftown; P.O.

Bridge of Gairn, Aberdeenshire, 2 m. N. of Ballater; P.O.

Bridge of Garry, a picturesque bridge over the r. Garry, near its confluence with the Tummel, and at S. end of Pass of Killiecrankie, NE. Perthshire, 3 m. NW. of Pitlochry.

Bridge of Gaur, ham., W. Perthshire, at western extremity of Loch Rannoch; P.O., T.O.

Bridge of Marnoch, Banffsh., 2 m. SW. of Aberchirder; P.O.

Bridge of Oich, pl., mid. Inverness-shire, on Loch Oich, 3 m. from Invergarry; P.O.

Bridge of Orchy, place with ry. sta. on W. Highland branch of N. B. R., E. Argyllshire, 12 m. NE. of Dalmally and 71½ m. NW. of Glasgow by rail; P.O., T.O.; alt. of ry. sta., 618 ft.

Bridge of Roy, ham. with hotel and ry. sta. (**B. Bridge**), N.B.R., Inverness-shire, on r. Spean, 13 miles NE. of Fort-William; P.O.

Bridge of Tilt, vil., near Blair-Atholl ry sta., Perthshire, at mouth of r. Tilt, 8 m. NW. of Pitlochry.

Bridge of Turk, ham., SW. Perthshire, 7 m. W. of Callander, near Loch Vennachar; P.O., T.O.

Bridge of Urr, vil., Kirkcudbrightshire, 4 m. N. of Castle Douglas.

Bridge of Walls, Shetland, 24 m. NW. of Lerwick; P.O.

Bridge of Weir, *q.s.* par. and manufacturing town with ry. sta., G. & SW. R., Renfrewshire, 6 m. WNW. of Paisley and 13¾ m. W. of Glasgow by rail—par., pop. 2316; town, pop. 2242; P.O., T.O.; alt. of ry. sta., 157 ft.; calico printing. Here are the Orphan Homes of Scotland (Quarrier).

Bridge of Westfield, Caithness-shire, 5 m. SW. Thurso; P.O.

Bridgerule, East, par., W. Devon, 4 m. W. of Holsworthy; 1618 ac., pop. 126, P.O.

Bridgerule, West, par. with ry. sta. (**Whitstone and Bridgerule**), L. & SW. R., W. Devon, 5 m. W. of Holsworthy; 1016 ac., pop. 223.

Bridges, ry. sta., G. W. R., E. Cornwall, 4 m. NW. of St. Blazey.

Bridge Sollers, par., on r. Wye, in co. and 6 m. NW. of Hereford; 788 ac., pop. 55; P.O.

Bridge Street, ry. stas., C. R. and Glasgow District Subway, in City of Glasgow.

Bridget Lough, small lake, 2 m. long, E. co. Clare, 4½ m. E. of Tulla.

Bridge Tingle, ham., S. div. W. R. Yorkshire, near Rotherham.

Bridgeton. – SE. suburb of Glasgow, with ry. stas. (**Bridgeton Cross**), C. and N. B. Rys.; pop. 6383; P.O., T.O.—**2. Bridgeton,** vil., Perthshire, on r. Almond, near Almondbank; has remains of a Roman camp.—**3. Bridgeton,** seat, S. Kincardineshire, 1¼ m. NE. of Lauriston ry. sta.

Bridgetown.—ham., W. Somersetshire, 5 m. N. of Dulverton; P.O.—**2. Bridgetown,** vil., S. Devonshire, 1¾ m. NE. of Totnes; P.O. See BERRY POMEROY.—**3. Bridgetown,** vil., Staffordshire, 1 m. S. of Cannock; P.O., called **Bridgtown.**

Bridgetown.—par., N. co. Cork, 1 m. S. of Castletownroche; 3239 ac., pop., 307; has the remains of an abbey. —**2. Bridgetown,** vil., E. co. Clare, 8 m. N. of Limerick. —**3. Bridgetown,** vil., on B. rivulet, in co. and 8 m. SW. of Wexford; pop. 77; P.O., T.O.—**4. Bridgetown,** ham., near Bridge End ry. sta., E. co. Donegal, 4 m. NW. of Londonderry.—**5. Bridgetown,** pl., SW. co. Donegal, 2 m. N. of Ballintra; P.O.

Bridge Trafford, par., W. Cheshire, 4½ m. NE. of Chester; 273 ac., pop. 60.

Bridgewater Canal, canal, in Lancashire and Cheshire, from Manchester to Runcorn on the Mersey, and thence to Leigh; its length is 40 m. (including a branch 11 m. long). It was constructed (1761–1765) in great part at the expense of the Duke of Bridgewater. Has now been acquired by the Manchester Ship Canal Company at a cost of nearly £2,000,000.

Bridgford, East, or **Bridgford on the Hill,** par. and vil., on r. Trent, in co. and 9 m. NE. of Nottingham; 1943 ac., pop. 756; P.O. Near the vil. is the site of an old Roman station, where many rare and interesting antiquities have been found. Here a good quality of gypsum talc is found, which is largely worked.

Bridgford, West, par. and seat and urb. dist., in co. and 2 m. SE. of Nottingham; urb. dist. and par., 1123 ac., pop. 7018.

Bridgham, par., S. Norfolk, on r. Little Ouse, 6 m. NE. of Thetford; 2734 ac., pop. 255; P.O.

Bridghampton, ham., S. Somerset, 2 m. NE. of Ilchester.

Bridgnorth, mun. bor. with ry. sta., G. W. R., Shropshire, on r. Severn, 7 m. S. of Coalport, 14¼ m. SW. of Wolverhampton, 22½ m. SE. of Shrewsbury; 3018 ac., pop. 6052; P.O., T.O. Market day, *Saturday.* The town is picturesquely situated on both sides of the river, which is here spanned by a handsome bridge, and has two recreation grounds. B. has mfrs. of carpets and worsted, tanneries and malthouses, and some trade in agricultural produce. It is an ancient town, said to have been founded by a daughter of King Alfred. A large portion of the castle, built shortly after the Conquest, still remains.

Bridgtown, Staffordshire. See BRIDGETOWN.

Bridgwater.—par., mun. bor., and seaport, with ry. sta. G. W. & M. & L. SW. J. Rys., W. Somerset, on r. Parret, 12 m. from the Bristol Channel, 33½ m. SW. of Bristol, and 152 m. SW. of London by rail; port, mun. bor., and par., 926 ac., pop. 15,209. Market days, *Wednesday* and *Saturday.* B. is built on both sides of the r., which is navigable to the town for vessels of 200 tons, but is subject to a *bore* or tidal wave, while the entrance to the r. is difficult. There is canal communication with Taunton. The imports are coal, grain, hemp, tallow, esparto grass, &c.; exports—earthenware, cement, and plaster of Paris, which constitute the staple trade of the town. It is the only place where bathbricks are made. (For shipping statistics, see APPENDIX.) B. was originally called Brugge or Burgh Walter, from the Norman baron to whom the manor was given at the Conquest. The castle, built in the reign of Henry II., was almost completely demolished during the Civil War. Admiral Blake (1599–1657) was a native.—**2. Bridgwater Without,** par., Somerset, adjoining the above; 3160 ac., pop. 944.

Bridgwater Division, parl. div. of Somerset; pop. 48,492.

Bridlington, mun. bor., par., and market town, with ry. sta., N. E. R.; E. R. Yorkshire, 31 m. N. of Hull, 43½ E. by N. of York, and 217 N. of London by rail—mun. bor., 2751 ac., pop. 12,482; par., 2,622 ac., pop. 10,023; P.O., T.O. The mun. bor. of B. includes the Old Town of B., which is 1 m. inland, **B. Quay** and Hilderthorpe, a rapidly rising district to the S. of B. Quay. Market day, *Saturday;* has Grammar School, the Bayle Gate (14th century), and a priory church (the nave of the ancient priory). **B. Quay** is the port of Bridlington, and a favourite sea-coast resort, its attractions consisting in its esplanade, seawalls, and ornamental gardens, its fine firm sands, chalk cliffs, magnificent sea-views, and mineral waters, which resemble those of Scarborough and Cheltenham. The harb. is enclosed by two stone piers, and is one of the best on the coast. On the N. pier-head is a lighthouse with fixed

light seen 8 m. **Bridlington Bay,** N. of Flamborough Head, is of great size, and offers a safe shelter for vessels during northerly gales. At **B.** "Sarah Grand" (Frances Eliza Clarke), the gifted authoress, spent the early portion of her life. Queen Henrietta Maria landed here after a journey to France in search of means to continue the struggle against Parliament.

Bridport, seaport town, mun. bor., and par., with ry. sta., G. W. R., SW. Dorset, on the r. Brit, 9¼ m. SW. of Maiden Newton, 15½ m. W. of Dorchester; mun. bor. and par., 673 ac., pop. 5962; P.O., T.O. Market days, *Wednesday* and *Saturday;* has mfrs. of cordage, twine, fishing-nets, and sailcloth. There is a harbour with fixed light on E. and W. piers.

Bridstow, par., SE. Herefordshire, on r. Wye, 1 m. WNW. of Ross; 2232 ac., pop. 568.

Bridwell Road, pl., SW. Devonshire, near Plymouth, and 1 m. from St. Budeaux sta.; P.O.

Brierbush, ham., Dumfriesshire, near Penpont.

Briercliffe, par., NE. Lancashire, 3 m. NE. of Burnley; 4148 ac., pop. 2324.

Brierfield, urb. dist. and par. with ry. sta., L. & Y. R., NE. Lancashire, 2¼ m. NE. of Burnley; urb. dist. and par., 807 ac., pop. 7288; P.O., T.O.

Brierhill, pl. in co. and 5½ m. E. of Galway.

Brierley, vil., S. Staffordshire, 3 m. NE. of Dudley.

Brierley Hill, urban dist., par., and town, with ry. sta., G. W. R., S. Staffordshire, on r. Stour, 2½ m. NE. of Stourbridge; urb. dist. and par., 1024 ac., pop. 12,042; P.O., T.O.; has brickworks, potteries, glassworks, and collieries.

Brierly, par., S. div. W. R. Yorkshire, 5½ m. NE. of Barnsley; 2501 ac., pop. 1684; P.O.

Briers, vil., 3 m. SE. of Halifax, W. R. Yorkshire.

Brierton, par., S. Durham, 3½ m. SW. of Hartlepool; 762 ac., pop. 41.

Briery Cottages, pl., W. Cumberland, near Keswick.

Brieryhurst, ham., N. Staffordshire, 2 m. NE. of Newcastle-under-Lyme.

Brigg (or **North Lindsey**) **Division,** parl. div. of Lincolnshire; pop. 52,309.

Brigg, urb. dist., par. (**Glanford Brigg**), and market town, with ry. sta., G. C. R., in co. and 33 m. N. of Lincoln by rail; urb. dist. and par., 463 ac., pop. 3137; P.O., T.O. Market day, *Thursday.* See GLANFORD BRIGG.

Brigham.—par. and vil. with ry. sta., L. & NW. R., W. Cumberland, on r. Derwent, 2¼ m. W. of Cockermouth; par., 1759 ac., pop. 723; P.O., T.O.; contains collieries, and slate and freestone quarries.—**2. Brigham,** par. and vil., E. R. Yorkshire, 4½ m. SE. of Great Driffield; 1398 ac., pop. 58.

Brighouse, mun. bor. and par. with ry. sta., L. & Y. R.; N. div. W. R. Yorkshire, 5¼ m. N. of Huddersfield—mun. bor., 2231 ac., pop. 21,735; par., 860 ac., pop. 12,378; P.O., T.O.; has woollen and worsted mfrs., also carpet, soap, steel and iron wire, and machine factories.

Brighstone, par. and vil., Hants, SW. coast Isle of Wight, 6 m. SW. of Newport; 2847 ac., pop. 493; P.O., T.O.

Brighstone Down, eminence, Isle of Wight, 1½ m. N. of Balt, 701 ft.

Bright, par., SE. co. Down, 3 m. S. of Downpatrick; 5615 ac., pop. 804; P.O.; has the ruins of 2 castles.

Brighthampton, par. and ham., Oxfordshire, 4 m. E. of Bampton; 626 ac., pop. 63.

Brighthelmstone, the ancient name of Brighton.

Brightholmlee, Great, ham., S. div. W. R. Yorkshire, 6 m. NW. of Sheffield.

Brightley.—ham., S. Devon, near Okehampton.—**2. Brightley,** ham., N. Devon, near Chittlehampton.

Brightling, par., SE. Sussex, 6½ m. NW. of Battle; 4901 ac., pop. 578; P.O., T.O.; **B. Down** (646 ft.) commands an extensive view. Has well-equipped observatory.

Brightlingsea, urb. dist., par., and seaport, with ry. sta., G. E. R., NE. Essex, on estuary of r. Colne, 10½ m. SE. of Colchester; 2867 ac., pop. 4501; P.O., T.O. Once an isl., B. is a yacht station; some boat-building is carried on. The inhabitants are for the most part engaged in the oyster fisheries.

Brighton.—parl. and co. bor., par., and fashionable watering-place, with ry. stas., L. B. & S. C. R., on the S. coast of Sussex, 50½ m. S. of London by rail—parl. bor., 3715 ac., pop. 153,386; co. bor., 2536 ac., pop. 123,478; par., 1629 ac., pop. 182,320. Market day, *Thursday.* The town extends 4 m. along the shore, which is faced by a massive sea-wall with a drive and promenade along its whole length. Encroachments by the sea are guarded against by a system of groynes. B. has two fine promenade piers, the West Pier and Marine Palace Pier, both over 1000 ft. in length with fixed lights. The Pavilion, a unique pile of domes and minarets, in the Oriental style of architecture, built (1784–1823) by George IV. for a royal residence—its original cost was upwards of £1,000,000; it was purchased by the town in 1849 for £53,000—contains an assembly-room for 3000 persons, the Dome, formerly the Royal stables, and is surrounded by extensive pleasure-grounds. There is also a Town Museum, Picture Gallery and Free Library. The Dyke Road Museum contains one of the finest ornithological collections in Britain. The Queen's Park, Preston Park, and Blaker Park are recreation grounds. The Aquarium, opened in 1872, has 40 tanks, reading and refreshment rooms, and a theatre. The race-course is the property of the town; meetings, May and August. B. was for some centuries previous to 1780 only a populous fishing village; the herring and mackerel fisheries are still carried on. The bor. returns 2 members to Parliament. The parl. bor. and postal dist. include Hove, which, although a separate mun. bor., forms one continuous town with B.—**2. Brighton,** ham., SE. Cornwall, 1½ m. SE. of Summercourt; P.O.

Brighton, vil., Fifeshire, 1¼ m. SW. of Cupar.

Brighton, New. See NEW BRIGHTON.

Brighton Road, ry. sta., M. R., on N. border of E. Worcestershire and in S. suburbs of Birmingham.

Brightons, vil. with sandstone quarries, Stirlingshire, ¾ m. m. SW. of Polmont; pop. 739.

Brightside Bierlow, par. and vil. with ry. sta. (**Brightside**), M. R.; S. div. W. R. Yorkshire, in co. bor. of Sheffield; 2820 ac., pop. 73,088; **B. Lane,** 1 m. from sta.; P.O., called **Brightside.** Has extensive steelworks.

Brightwalton, par., Berks, 7 m. S. of Wantage; 2054 ac., pop. 299; P.O.; contains ham. of **B. Green.**

Brightwell. par., E. Suffolk, 5 m. SE. of Ipswich; 1114 ac., pop. 81.—**2. Brightwell,** par., N. Berks, 2 m. NW. of Wallingford; 2064 ac., pop. 632; P.O., T.O.

Brightwell Baldwin, par., vil., and seat, SE. Oxfordshire, 2 m. NW. of Watlington; 1612 ac., pop. 187; P.O.

Brightwell Prior and Brightwell Salome. See BRITWELL.

Brighty, vil., Forfarshire, 6½ m. NE. of Dundee.—**2. Brighty,** burn, Forfarshire, near meeting point of Aberdeenshire and Perthshire, 4½ m. long.

Brigmerston, ham., SE. Wilts, on r. Avon, 3 m. N. of Amesbury.

Brignall, par. and vil., N. R. Yorkshire, 3½ m. SE. of Barnard Castle; 2121 ac., pop. 133; contains a Roman camp. Slate is quarried on **B. Banks;** here Scott locates some of the scenes of "Rokeby."

Brig o' Don, or **Brig o' Balgownie,** a picturesque old bridge, in co. and 2 m. N. of Aberdeen; erected by Bishop Cheyne in 1320.

Brig of Mickle, old bridge, in Trossachs, Stirlingshire.

Brigown, par., NE. co. Cork, containing Mitchelstown; 15,212 ac., pop. 4081.

Brigsley, par. and vil., NE. Lincolnshire, 5 m. SW. of Great Grimsby; 925 ac., pop. 112.

Brigsteer, ham., S. Westmorland, 3 m. SW. of Kendal.

Brigstock, par., vil., and seat, N. Northamptonshire, 7 m. NE. of Kettering; 6147 ac., pop. 999; P.O., T.O.

Brigton, seat and hill, in co. and 3 m. SW. of Forfar; alt., 543 ft.

Brill, par. and vil. with ry. sta., Oxford and Aylesbury Ry., W. Bucks, 7 m. NW. of Thame and 6 m. WSW. of Quainton Rd. sta. by rail; 2939 ac., pop. 1206; P.O., T.O.

Brilley, par., on W. border of Herefordshire, 5 m. NE. of Hay; 3926 ac., pop. 378.

Brimfield, par., vil., and seat, N. Herefordshire, 5 m. SE. of Ludlow; 1853 ac., pop. 523; P.O., T.O.

Brimham, ham., E. div. W. R. Yorkshire, 3½ m. NW. of Ripley. In the vicinity are **B. Rocks,** a remarkably fine piece of rock scenery.

Brimington, par. and vil. with ry. sta. (**Sheepbridge & B.**), G. C. R., NE. Derbyshire, 2 m. NE. of Chesterfield; 1343 ac., pop. 4569; P.O., T.O.

Brimley, Higher, ham., S. Devon, 1 m. NE. of Ilsington.

Brimmond Hill, 5 m. NW. of Aberdeen; alt., 870 ft.

Brimpsfield, par., E. Gloucestershire, 6 m. S. of Cheltenham; 2729 ac., pop. 323; P.O.

Brimpton.—par., S. Berks, on rs. Embarne and Kennet, 6 m. SE. of Newbury; 1705 ac., pop. 389; P.O., T.O.—**2. Brimpton,** pl., S. Somerset, 2 m. SW. of Yeovil.

Brimscombe, eccl. dist. and ham. with ry. sta., G. W. R., mid. Gloucestershire, 3 miles SE. of Stroud; pop. 1573; P.O., T.O.

Brimsdown, ry. sta., G. E. R., 2 miles E. of Enfield and 11 m. N. of Liverpool St. sta., London, by rail, NE. Middlesex.

Brimslade, included in Savernake (South).

Brims Ness, headland, N. Caithness-shire, 4 miles W. of Holburn Head.—**2. Brims Ness,** SE. extremity of Hoy, Orkney Islands.

Brimstage, par., W. Cheshire, 3 miles NE. of Neston; 1019 ac., pop. 181.

Brimstone, vil., W. Pembrokeshire, 6 miles N. of Haverfordwest.

Brin, vil. and seat, in co. and 9 m. S. of Inverness.

Brincamistr, pl., in co. and 3 miles NW. of Montgomery.

Brincliffe Edge, ham., S. Yorkshire, 4 miles SW. Sheffield.

Brind, hamlet, E. R. Yorkshire, 2 miles NW. of Howden.

Brindister, vil., prom., and bay, Mainland Island, Shetland, 4 m. SW. of Lerwick. The inner part of the bay is known as Unifirth.

Brindle, par. and vil., N. Lancashire, 4½ miles SE. of Preston; 3106 ac., pop. 1026; P.O.

Brindley, par., W. Cheshire, 4 miles NW. of Nantwich; 1250 ac., pop. 127.

Brindley Ford, ham., N. border of Staffordshire, 4 miles N. of Burslem; P.O.

Brindleys, hamlet, 2 miles N. of Howden, E. R. Yorks.

Brindy, W. portion of the ridge dividing Garioch dist. from Vale of Alford, Aberdeensh.

Bringhurst, par. and vil., S. Leicestershire, 7 miles NE. of Market Harborough; 519 ac., pop. 49.

Bringsty Common, pl., 3 miles from Bromyard, N. Herefordshire; P.O., T.O.

Brington.—par., in co. and 11½ miles NW. of Huntingdon; 1055 ac., pop. 86; P.O.—**2. Brington,** par. and vil., in co. and 7 miles NW. of Northampton; 3068 ac., pop. 644.

Brington, Little, ham., Northants, ¾ m. S. of Brington.

Brinhyfedd, pl., in co. and 9 miles NW. of Radnor.

Brininghamm, par., N. Norfolk, 4 miles SW. of Holt; 1224 ac., pop. 273; P.O.

Brinkburn, High and **Low Wards,** 2 adjoining pars. with ry. sta., N. B. Ry., N. Northumberland, 2¼ miles SE. of Rothbury—High Ward, 2862 ac., pop. 151; Low Ward, 592 ac., pop. 28. **B. Low Ward** contains **B. Priory.**

Brinkhill, par. and vil., E. Lincolnshire, 5 miles NW. of Spilsby; 873 ac., pop. 113; P.O.

Brinkley, par., vil., and seat, SE. Cambridgeshire, 5 m. SW. of Newmarket; 1303 ac., pop. 282; P.O., T.O.

Brinklow, par. and vil. with ry. sta., L. & NW. R., NE. Warwickshire, 5½ m. NW. of Rugby; 913 ac., pop. 632; P.O., T.O.

Brinkwell, hamlet, W. Sussex, 3 miles E. of Petworth.

Brinkworth, par. and vil. with ry. sta., G. W. R., N. Wilts, 4 m. NW. of Wootton Bassett; 6075 ac., pop. 1099; P.O., T.O.

Brinksworth Hall, seat, E. R. Yorksh., 3 miles SE. of York.

Brin, Lough, S. co. Kerry, 12 m. N. of Sneem.

Brinlack, pl., NW. co. Donegal, 6 m. from Bunbeg; P.O.

Brinningham. See BRININGHAM.

Brinnington, par., E. Cheshire, 2 m. NE. of Stockport; 452 ac., pop. 98.

Brinny, par. and seat, S. co. Cork, on B. rivulet, 3 m. N. of Bandon; 4898 ac., pop. 675.

Brinscall, vil. and ry. sta., L. & Y. & L. & NW. R., Lancash., 4 m. NE. Chorley; P.O., T.O.; alt. of sta., 557 ft.

Brinscombe, ham., W. Somerset, 1½ m. S. of Axbridge.

Brinsley, par. and vil., N. Notts, 8 m. NW. of Nottingham; 957 ac., pop. 1423; there are collieries in the par.; near the vil. is **B. Manor House,** dating from 16th century.

Brinsop, par., in co. and 5½ m. NW. of Hereford; 1413 ac., pop. 132.

Brinsworth, par., S. div. W. R. Yorkshire, 2 m. SW. of Rotherham; 1069 ac., pop. 891.

Brinton, par., vil., and seat, N. Norfolk, 3 m. SW. of Holt; 629 ac., pop. 111; P.O.

Brisbane House, seat, Ayrshire, 1¾ m. NE. of Largs.

Brisco, vil. and seat, Cumberland, 3 m. SE. Carlisle; P.O.

Briscoe.—ham., N. R. Yorkshire, 4½ m. NW. of Whitby.—**2. Briscoe,** ham., N. R. Yorkshire, 3½ m. NW. of Barnard Castle.

Brishmeal, circular-shaped hill, Inverness-shire, Isle of Skye, 15 m. SW. of Portree; alt., 800 ft.

Briskedwin, ham., W. Glamorganshire, 4½ m. NE. of Llwchwr.

Brisken, ham., mid. Carmarthensh., 5 m. NW. of Llandilo.

Brisley, par., W. Norfolk, 5½ m. NW. of East Dereham; 1209 ac., pop. 286; P.O.

Brislington, par., vil., and ry. sta., G. W. R., N. Somerset, 2 m. SE. of Bristol; 1783 ac., pop. 2091; P.O., T.O.; contains **B. Hall.**

Brisons, The, two rocks, between 60 and 70 ft. high, 1 m. off coast of Cornwall, 4 m. N. of Land's End.

Bristnall Fields, vil., N. Worcestershire, 4 m. W. of Birmingham; P.O.

Bristol, parl. and co. bor., city, par., and seaport, with ry. stas., G. W. & M. J. R. (**Temple Meads**) and M. R. local line (**St. Philip's**), in Gloucestershire and Somersetshire, but also a separate co. in itself with its own assizes; at the confluence of the rivers Avon and Frome, 6 m. from the Bristol Channel at Avonmouth and 117½ m. W. of London by rail, the port being 26 m. from Cardiff, 71 from Swansea, 232 from Dublin, 255 from Cork, and 301 from Liverpool—entire parl. bor. (partly in Somerset), 9675 ac., pop. 321,935; co. bor. and par., 11,942 ac., pop. 329,366. Bristol is built on a number of eminences and has a fine appearance. It contains important institutions, religious, educational, and charitable, the latter including the well-known Müller Orphanages. There is a central free library with 8 branches. It has several fine churches, notably the cathedral (1142–1160), and the church of St. Mary Redcliff. It includes Clifton (which see); at Clifton Down a magnificent suspension bridge spans the r. Avon, having an elevation of 275 ft. above low-water mark. In Tyndall Park stands the B. University College, opened in 1876; the B. Medical School was affiliated in 1892. From an early date B. has been a seaport of great importance, its position being very favourable to commerce; it was at one time the greatest English wool port, a position now held by London. In the reign of Henry II. it carried on trade with the N. of Europe, and between 1239 and 1247 there was occasion for enlarging and improving the accommodation for the shipping. There are extensive docks, not only within the city itself, but also at Avonmouth on the N. side of the mouth of the r., and at Portishead on the S. side, all of which belong to the Corporation; the floating dock was formed by diverting the course of the r. Avon for about 3 m. and transforming the bed of the river into a harbour. A new dock at Avonmouth will hold the largest vessels afloat; and both these docks are in direct communication with the city by railway. B. communicates with the Severn and Thames by canals. The coasting trade is of great magnitude, steamers plying regularly between B. and Cardiff, Swansea, London, Cork, Dublin, Liverpool, and Glasgow; while the foreign trade extends to nearly all parts of the world. Here the first steamer to cross the Atlantic (1838) was built. (For shipping statistics, see APPENDIX.) An important coalfield extends 16 m. SE. to Radstock in Somerset. B. has mfrs. of tobacco, cocoa, and chocolate, artistic furniture, glass, soap, and earthenware; brewing, shipbuilding, tanning, and sugar-refining; extensive chemical, engineering works, and iron foundries. The principal imports are sugar, grain, hides, and timber; exports include coal, copper, iron, oils, salt, and chemicals. Southey and Chatterton, poets, were natives of B. Bristol returns 4 members to Parliament—4 divisions, viz., West, North, East, and South. The diocese of Bristol was separated from that of Gloucester in 1897; it includes the co. of the city, and part of Gloucestershire and Wiltshire.

Bristol Channel, large inlet on the SW. coast, forming an expansion of the estuary of the Severn, separating S. Wales from the cos. of Somerset and Devon. It is about 85 miles long, and from 5 to 43 wide. The tide, which rises to a greater height here than anywhere else on the English coast, flows so rapidly as to produce in the mouths of the rivers the *bore*, or a sudden tidal wave. On some occasions spring-tides rise to between 60 and 70 feet in height. Its depth varies from 5 to 40 fathoms. The chief rivers flowing into it are the Severn, Avon, Ax, Parrett, Taff, Taw, Torridge, Towy, Wye, and Usk. In the mouth of the channel is Lundy with lighthouse.

Briston, par. and vil., N. Norfolk, on river Bure, 4 m. SW. of Holt; 2955 ac., pop. 1400; P.O.

Brisworthy, ham., S. Devon, 3 m. SE. of Meavy.

Brit, river, W. Dorset, flowing 9 miles S. to the English Channel at Bridport Harb.

Britain, Little, ham., S. Warwicksh., 2 miles SE. of Alcester.

Britannia.—ry. sta., L. & Y. R., 1½ m. SE. of Bacup, SE. Lancashire; P.O.; alt. of sta., 961 ft.—**2. Britannia,** pl., E. Glamorganshire, 1 m. from Porth; P.O.

Britannia Bridge, a tubular bridge, on the Chester and Holyhead Ry., over the Menai Strait, between Carnarvonshire and Anglesey, North Wales, designed by Robert Stephenson, commenced in 1846 and opened in 1850. It consists of two enormous tubular ways, made of wrought-iron plates riveted together, and resting on three great piers. The central pier rests on the Britannia Rock (hence the name of the bridge). There are two principal spans, each of 460 ft., and two smaller ones of 230 ft. each. The total length of the bridge is 1841 ft., and its height 104 ft. above high-water.

Britford, par., vil., and seat, SE. Wilts, 1½ m. SE. of Salisbury; 2809 ac., pop. 379; P.O.

Brithdir.—hamlet, with ry. sta., L. & NW. and Rhymney Ry., on E. border of Glamorgan, 19¼ m. N. of Cardiff; P.O.; collieries and ironworks are in vicinity; alt. of ry. sta., 652 ft.—**2. Brithdir,** par., in E. of co. and 4 miles NW. of Montgomery; 841 ac., pop. 86.—**3. Brithdir,** locality, NE. Montgomeryshire, 4 miles N. of Llanfyllin.—**4. Brithdir,** hamlet, vicinity of Llanidloes, S. Montgomeryshire.—**5. Brithdir and Islaw'rdre,** par., S. Merioneth, 1 mile SW. of Dolgelly; 25,148 ac., pop. 1332; P.O., at **Brithdir.**

Brithdir Isaf and **Brithdir Uchaf,** two hamlets, near Dolgelly, mid. Merioneth.

British, S. co. Antrim, 5 miles N. of Crumlin; P.O.

British Museum, ry. sta., Central London Ry., 1¼ mile W. of St. Paul's, London.

Briton Ferry, town, urb. dist., and par., with ry. sta., G. W. and Rhondda and Swansea Bay Rys., SW. Glamorgan, at mouth of river Neath, 7¼ m. E. of Swansea; urb. dist. and par., 1557 ac., pop. 6973; P.O., T.O. Has blast-furnaces and coal-mines.

Briton Ferry Road, ry. sta., G. W. R., SW. Glamorganshire, opposite Briton Ferry.

Brittas.—hamlet and stream, in co. and 11 miles SW. of Dublin; P.O.—**2. Brittas,** seat, near Clonaslee and 14 miles W. of Portarlington, NW. Queen's co.—**3. Brittas Castle,** seat, 2 miles N. of Thurles, mid. co. Tipperary.—**4. Brittas,** hamlet, NE. co. Limerick, 3 miles NE. of Caherconlish; P.O.—**5. Brittas,** small lough, Westmeath, 3½ miles NE. of Mullingar.

Brittas Hills, hamlet, near Brittas Bay, in co. and 7 miles S. of Wicklow; P.O.

Brittenton, hamlet, mid. Oxfordsh., 4½ miles SE. of Witney.

Brittle, or **Bhreatel,** sea-loch (3 miles by 2 miles), 15 m. SSW. of Portree, Isle of Skye, Inverness.

Britway, par., E. co. Cork, on river Bride, 5 miles SE. of Rathcormack; 4009 ac., pop. 299.

Britwell, pl. and seat, S. Bucks, 3 m. NE. of Maidenhead.

Britwell Prior, par. and vil., SE. Oxfordshire, 1¾ mile SW. of Watlington; 720 ac., pop. 60.

Britwell Salome, par. and vil., E. Oxfordshire, 1 mile SW. of Watlington; 884 ac., pop. 110; P.O.

Brixham, urb. dist., par., and seaport town, with ry. sta., G. W. R., SE. Devon, 6 m. S. of Torquay; urb. dist. and par., 5612 ac., pop. 8092; P.O., T.O. The chief industry is fishing, many vessels being engaged in trawling. Large quantities of fish are sent to London, Bristol, &c. There is also some coasting and foreign trade. There are mfrs. of rope, sails, and paints. There is a fixed light on the end of the breakwater, and another at the head of west pier of harbour, visible 6 m. William of Orange landed here 4th November, 1688.

Brixton.—par. and vil. with ry. sta. (**Brixton Road**), G. W. R., SW. Devon, 6½ m. SE. of Plymouth; 3125 ac., pop. 658; P.O., T.O.—**2. Brixton.** See Brighstone.—**3. Brixton,** dist. with ry. stas., (**B.**) SE. & C. R., (**East B.**) L. B. & S. C. R., in Lambeth met. bor., co. of London.

Brixton Deverill, par. and vil., S. Wilts, 4 m. S. of Warminster; 2487 ac., pop. 69.

Brixworth, par., seat, and vil. with ry. sta., L. & NW. R., in co. and 7½ m. N. of Northampton; 3148 ac., pop. 1123; P.O., T.O. Near here are the kennels of the Pytchley Hunt. Has iron ore mines.

Brize Norton, par. and vil., SW. Oxfordshire, 4¼ m. SW. of Witney; 3265 ac., pop. 537; P.O.

Broad, loch, Islay Isl., Argyllshire, 4 m. SW. of Port Askaig.

Broad Bay, sea-inlet (8 m. by 3½ m.), E. Lewis, Ross and Cromarty, between Eye peninsula and mainland; is crossed by a dangerous sunken reef.

Broad Blunsdon. See Blunsdon, Broad.

Broadbottom, vil. with ry. sta. (**Mottram and Broadbottom**), G. C. R., 7 m. NE. of Stockport, Cheshire, on NE. border of co.; P.O., T.O. A bridge here over the r. Etherow connects Derbyshire with Cheshire.

Broadbridge, ham., SW. Sussex, 1 m. NE. of Bosham.

Broadbridge Heath, ham., 2 m. NW. of Horsham, NW. Sussex; P.O., T.O.

Broadbury.—hill range, with remains of ancient castle, NW. Devon, 8 miles W. of Okehampton; alt., 921 ft.—**2. Broadbury,** earthworks, 7 miles SE. of Devizes, Wilts.

Broadcar.—ham., S. Norfolk, 3½ m. N. of E. Harling.—**2. Broadcar,** ham., 6 m. NW. of Chapel-en-le-Frith, NW. Derbyshire.

Broadcarr, ham., S. div. W. R. Yorkshire, 4½ m. S. of Barnsley.

Broad Chalk, par. and vil., S. Wilts, 5 m. SW. of Wilton; 6966 ac., pop. 629; P.O., T.O.

Broad Chapel, estate, near Lochmaben, Dumfriesshire.

Broad Clist, or **Clyst,** par. and vil. with ry. sta., L. & SW. R., E. Devon, 4¾ m. NE. of Exeter; 9326 ac., pop. 1900; P.O., T.O. The vil. is 1¾ m. N. of sta.

Broadfield.—par. and seat, NE. Herts, 2½ m. NW. of Buntingford; 375 ac., pop. 7.—**2. Broadfield,** seat, 7 m. NE. of High Hesket, E. Cumberland.—**3. Broadfield,** ham., NW. Somerset, 8 m. SW. of Bristol.—**4. Broadfield,** ry. sta., on the L. & Y. R., 3¼ m. E. of Bury, SE. Lancashire.

Broadfield, seat, Renfrewshire, 1 m. SE. of Port Glasgow.

Broadfield Court, seat, 5 miles SE. of Leomister, Hereford.

Broadfield Lodge, seat, 1¼ m. W. of Three Bridges sta., E. Sussex.

Broadford, hamlet, 1 mile NE. of Kidwelly, Carmarthensh.

Broadford.—vil., SE. co. Clare, 8 m. W. of Killaloe; pop. 149; P.O., T.O.—**2. Broadford,** vil., 8 m. SE. of Newcastle, S. co. Limerick; pop. 159; P.O., T.O.—**3. Broadford,** ham., 2 m. W. of Moyvalley ry. sta., N. co. Kildare, 7 m. W. of Enfield; P.O.

Broadford.—ham., in co. and 7 m. NW. of Aberdeen.—**2. Broadford,** fishing vil., on r. and bay of same name, Isle of Skye, Inverness-shire, 8¼ m. W. of Kyle of Lochalsh; P.O., T.O.

Broadgate, seat, 8 m. SE. of Ravenglass, Cumberland.

Broadford Green, hamlet, W. Sussex, 4 miles NE. of Pulborough.

Broadgreen.—vil. with ry. sta., L. & NW. R., SW. Lancashire, 3½ m. NE. of Liverpool; P.O., T.O.—**2. Broadgreen,** ham., in co. and 5½ m. NW. of Worcester.

Broadhanger, seat, 3 miles NW. of Petersfield, Hants.

Broadhaven, coast vil., W. Pembrokeshire, 6 m. SW. of Haverfordwest. It is a watering-place, with good firm sands and beautiful rock scenery.

Broadhaven, fishing vil. and bay, 1½ m. E. of Wick, Caithness-shire.

Broadhaven, bay, NW. co. Mayo, extending 5 m. between Erris Head and Benwee Head. There is a lighthouse at W. side of entrance with fixed light, visible 15 m.

Broad Haven, bay, S. coast of co. and 4½ m. S. of Pembroke; between Stackpole Head and St. Gowan's Head.

Broad Head, hill, N. Dumfriesshire, 6 m. NW. of Langholm; alt., 1614 ft.

Broadheath, sta., on L. & NW. R., Cheshire, 8 m. SW. of Manchester.—**2. Broadheath,** ham., in co. and 1 m. NW. of Worcester.—**3. Broadheath,** pl., 6 m. from Tenbury, W. Worcestershire; P.O.

Broadhembury, par. and vil., E. Devon, 5½ m. NW. of Honiton; 4822 ac., pop. 554; P.O. Toplady (1740–1778), author of "Rock of Ages," was vicar.

Broadhempston, par. and vil., E. Devon, 4 m. N. of Totnes; 2200 ac., pop. 445; P.O.

Broad Hinton.—pl., Berks, 4 m. NW. of Wokingham.—**2. Broad Hinton,** par., N. Wilts, 6 m. SW. of Swindon; 3114 ac., pop. 347; P.O., T.O.

Broadholme, par. and vil., N. Notts, on border of co., 7 m. W. of Lincoln; 640 ac., pop. 90; here the first Præmonstratensian priory ever built in England was founded in the reign of Stephen.

Broadhurst, ham., 1½ m. N. of Horsted-Keynes, E. Sussex.

Broadlacy, ham., S. Carmarthensh., 3 m. NW. of Kidwelly.

Broadlands.—ham., near Newport, Isle of Wight, Hants.—**2. Broadlands,** seat, 1 m. S. of Romsey, S. Hants.

Broadlane.—pl., Cheshire, 2 m. from Nantwich; P.O.—**2. Broadlane,** pl., 1 m. S. of Hawarden, SE. Flintshire.—**3. Broadlane,** ham., W. Somerset, 7 m. E. of Taunton.

Broad Law, mt., in co. and 12½ m. SW. of Peebles; alt., 2754 ft.

Broadleas, seat, 1 m. SW. of Cricklade, N. Wilts.

Broadley, ry. sta., on L. & Y. R., 3 m. N. of Rochdale, SE. Lancashire; alt., 643 ft.

Broadley.—ham., 1½ m. S. of Portgordon, Banffshire.—**2. Broadley,** sub. of Neilston, S. Renfrewshire.

Broadley Common, pl., 2 m. from Nazeing, SW. Essex; P.O.
Broad Marston, ham., E. Gloucestershire, 4½ m. N. of Chipping Campden.
Broadmayne, par., S. Dorset, 4½ m. SE. of Dorchester; 997 ac., pop. 390; P.O., T.O.
Broadmeadows.—seat, 3½ m. ESE. of Chirnside, Berwickshire.—**2. Broadmeadows,** seat, in co. and 4½ m. W. by N. of Selkirk, on Yarrow Water.
Broadmoor, asylum for criminal lunatics, SE. Berks, 2 m. from Wellington College sta. It has accommodation for 700 inmates.
Broadmore Common, in co. and 6 m. E. of Hereford.
Broadness, prom., NW. Kent, 3½ m. NW. of Gravesend; has a fixed light.
Broad Nymet, Devon. See Bow.
Broadoak.—par., E. Cornwall, 4 m. NE. of Lostwithiel; 3404 ac., pop. 248; contains **Broadoak,** or **Bradock Down,** the scene of a Royalist victory (1644).—**2. Broadoak,** locality, on SE. border of Flintshire, 3½ m. SW. of Malpas; birthplace of Matthew Henry (1662–1714), commentator.—**3. Broadoak,** ham., N. Shropshire, 8 m. S. of Wem; P.O.
Broad Oak.—pl., N. Dorsetshire, 2 m. from Sturminster, Newton; P.O.—**2. Broad Oak,** SSE. Herefordshire, 2½ m. S. of St. Weonard; P.O.
Broad Oak Cross, pl., 6 m. NW. of Winchelsea, E. Sussex; P.O., called **Broak Oak.**
Broadoak Green, ham., W. R. Yorkshire, 3½ m. SW. of Sheffield.
Broad Parkham, ham., N. Devon, 7 m. SW. of Bideford.
Broadroyd Head, ham., S. div. W. R. Yorkshire, 3½ m. NW. of Barnsley.
Broads, The, dist., in Norfolk and Suffolk, but chiefly in the former. They consist of shallow lakes scattered over the dist., surrounded by reedy marshes abounding in waterfowl, and connected by "dykes," with the r. Bure, Waveney, and Yare. These "dykes" or channels are for the most part navigable for boats drawing about 4 ft. of water, and are largely frequented for pleasure sailing.
Broadsea, fishing vil., part of Fraserburgh, NE. Aberdeensh.
Broadside, ham., near Allendale, S. Northumberland.
Broad Somerford, pl., 3 m. SE. of Malmesbury, N. Wilts.
Broad Sound, a channel among the Scilly Isles, Cornwall, W. of St. Agnes.
Broadstairs and St. Peter's, urb. dist., par. (St. Peter Intra), town, and ry. sta., S. E. & C. R., E. Kent, 1¾ m. NE. of Ramsgate, and 77 m. SE. of London; urb. dist. and par., 1558 ac., pop. 6466; P.O., T.O. It is a much-frequented bathing-place, with good firm sands, guarded by precipitous chalk cliffs, and with an unrivalled sea view. There is an electric tramway system, and the streets and sea-front are lighted by electricity. The name of the place is derived from the breadth of the sea "stair," which was defended by a gate or archway (York Gate), built in the reign of Henry VIII. In the vicinity is Piermont, a villa which was the frequent residence of Queen Victoria when a child. Here is Bleak House, a former residence of Charles Dickens.
Broadstone.—vil. and ry. junc., L. & SW. and S. & D. Rys., SE. Dorset, 3½ m. NNW. of Poole; P.O., T.O.—**2. Broadstone,** locality, S. Shropshire, 6½ m. SE. of Church-Stretton.
Broadstone, terminus of M. G. W. R., in NW. of Dublin city.
Broad Street, ry. sta., London; city terminus of L. & NW. R., and of N. L. R.
Broad Town, par. and vil., N. Wilts, 3 m. SE. of Wootton Bassett; 2040 ac., pop. 433; P.O.
Broad Tree, vil., N. div. W. R. Yorkshire, 1½ mile NE. of Halifax.
Broadward.—locality and seat, S. Shropshire, 8 miles W. of Ludlow.—**2. Broadward,** pl., N. Hereford, 1 mile S. of Leominster.
Broadwas, par. and vil., in co. and 7 miles W. of Worcester; 1108 ac., pop. 291; P.O., T.O.
Broadwater.—par. and vil., S. Sussex, 1½ mile N. of Worthing; 1735 ac., pop. 1187; P.O., T.O.; the par. contains Worthing. It has a beautiful church, in the richest style of mingled Saxon and Norman ornamental architecture, containing some splendid monuments of the Delawarr family.—**2. Broadwater,** seat, W. Surrey; post-town, Godalming.—**3. Broadwater,** hamlet, NW. Worcestershire, 1 mile N. of Kidderminster; P.O.
Broadwater Down, pl., Kent, 1 m. from Tunbridge Wells; P.O.
Broadwath, pl., E. Cumberland, 6 m. E. of Carlisle.
Broadway.—par. and vil. with ry. sta. (**Broadwey**), G. W. R., S. Dorset, on r. Wey, 2¾ m. NW. of Weymouth; 1051 ac., pop. 821; P.O.—**2. Broadway,** par. and vil., S. Somerset, 2 m. NW. of Ilminster; 2056 ac., pop. 301. **3. Broadway,** par. and vil. with ry. sta., G. W. R., SE. Worcestershire, 5 m. SE. of Evesham and 7 m. NE. of Winchcomb by rail; 4990 ac., pop. 1414; P.O., T.O. Charles I. encamped under **B. Hill** after the battle of Evesham.
Broadway, vil., in co. and 11 m. S. of Wexford; P.O., T.O.
Broadwell.—par. and vil., E. Gloucestershire, 1½ m. NE. of Stow-on-the-Wold; 1817 ac., pop. 316; P.O.—**2. Broadwell,** ham., S. Warwickshire, 3½ m. NE. of Southam; P.O.—**3. Broadwell,** par., W. Oxfordshire, 8 m. SW. of Witney; 1778 ac., pop. 207; P.O.
Broadwindsor, par. and vil., W. Dorset, 3 m. NW. of Beaminster; 6303 ac., pop. 994; P.O., T.O.
Broadwood Burn, stream, 8 m. long, SE. Haddingtonsh.; flows into the North Sea, 2 m. E. of Innerwick.
Broadwood Kelly, par. and vil., N. Devon, 5½ m. NE. of Hatherleigh; 3012 ac., pop. 242.
Broadwood-Widger, par. and vil., W. Devon, 11 m. NW. of Tavistock; 10,655 ac., pop. 713; P.O.
Brobury, par., W. Herefordshire, on r. Wye, 8½ m. NE. of Hay; 530 ac., pop. 55.
Brochel Castle, ruins of ancient coast fortalice, Inverness-shire, Raasay isl., 9 m. ENE. of Portree.
Brochloch, remains of castle, Ayrshire, 1 m. N. of Maybole.
Brock.—ry. sta., L. & NW. R., NW. Lancashire, 7½ m. NW. of Preston.—**2. Brock,** r., affl. of r. Wyre, N. Lancs.
Brock.—rivulet, E. Renfrewshire, flowing 6½ m. N. to the Levern 2 m. W. of Pollokshaws.—**2. Brock,** hamlet, Tiree Isl., Argyllshire.
Brocka Beck, affl. of Eller Beck, N. R. Yorkshire.
Brockagh.—vil., E. co. Tyrone, on Lough Neagh, 2½ m. SE. of Stewartstown.—**2. Brockagh,** ham., co. Donegal, 1½ m. N. of Cloghan.—**3. Brockagh,** pl., co. Mayo, 3 miles SE. of Newport.
Brockamin, ham., in co. and 5½ m. W. of Worcester.
Brockdish, par. and vil., S. Norfolk, on r. Waveney, 5 m. E. of Diss; 1092 ac., pop. 389; P.O., T.O.; contains **B. Hall.**
Brockenhurst, par., seat, and vil., with ry. sta., L. & SW. R., SW. Hants, 5 m. N. of Lymington; 6941 ac., pop. 1585; P.O., T.O. B. is a forest vil., of Saxon origin, and part of the church was erected before the Conquest.
Brocker Mount, eminence, SW. co. Tyrone, 2 miles S. of Trillick; alt., 1046 ft.
Brocket Hall, seat of Lord Mount Stephen, Herts, on r. Lea, 2½ m. N. of Hatfield; was the residence of Lord Melbourne, and afterwards of Lord Palmerston.
Brockford, ham., W. Suffolk, 3 m. NW. of Debenham. **B. Hall** is 1 m. NW. of ham.
Brockhall, par., vil., and seat, S. Northamptonshire, 4 m. E. of Daventry; 874 ac., pop. 51.
Brockham Green, eccl. dist. and vil., mid. Surrey, Betchworth par., on r. Mole; pop. 1032; P.O.; there are brick and lime works. The vil. is 2 m. E. of Dorking. **B. Park** is a seat.
Brockhampton.—par., SE. Herefordshire, on r. Wye, 5 m. N. of Ross; 1561 ac., pop. 228; P.O.; contains **B. Manor.**—**2. Brockhampton,** ham., S. Hants, near Havant.—**3. Brockhampton,** ham. and seat, N. Gloucestersh., 3 m. N. of Cheltenham; P.O.—**4. Brockhampton,** ham., Gloucestershire. See SOUTHAM AND BROCKHAMPTON.—**5. Brockhampton,** par. and ham., NE. Herefordshire, 2 m. NE. of Bromyard; 1596 ac., pop. 108; 1 m. SW. of the ham. is **B. House.**
Brockholes, ham. and ry. sta., L. & Y. R.; S. div. W. R. Yorkshire, 4½ m. SE. of Huddersfield; P.O., T.O.; alt. of ry. sta., 500 ft. See GRIMSARGH WITH BROCKHOLES.
Brockhurst.—vil., N. Warwickshire, 5½ m. NW. of Rugby.—**2. Brockhurst,** ham., S. Hants, 2 m. NW. of Gosport.
Brockhurst Castle, ancient camp, S. Shropshire, 1 m. SW. of Church Stretton.
Brocklebank.—pl., NW. Cumberland, 4½ m. SE. of Wigton.—**2. Brocklebank,** ry. sta., on Liverpool Overhead Ry.
Brocklehurst, hamlet, S. Dumfriesshire, 4 m. S. of Forthorwald.
Brocklesby, par. and ry. sta., G. C. R., N. Lincolnshire, 13 m. NW. of Great Grimsby; 3939 ac., pop. 273; P.O. **B. Park,** on the Wolds, 1½ m. SW. of sta., is the seat of the Earl of Yarborough.
Brockley.—par., NW. Somerset, 8 m. SW. of Bristol; 1148 ac., pop. 136; contains **B. Court. B. Combe,** a rocky, wooded dell, surrounded by hills, was a favourite resort of Coleridge.—**2. Brockley,** par., W. Suffolk, 6 m. SW. of Bury St. Edmunds; 1538 ac., pop. 243.—**3.**

Brockley, dist. and ry. stas. (**B.**) L. B. & S. C. R. (**B. Lane**) S. E. & C. R., 3½ m. SE. of London Bridge.
Brockley Green, W. Suffolk, 7 m. SW. of Bury St. Edmunds; P.O.
Brockley Hill.—eccl. dist. (St. Saviour), co. of London, Lewisham par.; pop. 7382.—**2. Brockley Hill,** eminence, on N. border of Middlesex, 2 m. NW. of Edgeware.
Brockley Lane, ry. sta. on SE. & C. R., 3½ m. SE. of London Bridge sta.
Brockley Whins, ry. sta., N. E. R., N. Durham, 6 m. E. of Gateshead.
Brockloch Fell, hill, NW. Wigtownshire, 2½ miles NE. of Cairn Ryan; alt., 769 ft.
Brockmanton, ham., NE. Herefordshire, 4½ m. E. of Leominster.
Brockmoor, eccl. dist. (St. John), W. Staffordshire, ½ m. NW. of Brierley Hill; pop. 3836; P.O., T.O.; iron and coal.
Brocksteedes, ham., SW. Lancashire, 2½ m. N. of Ashton-in-Makerfield.
Brockthorpe. See BROOKTHORPE.
Brockton.—ham., S. Shropshire, 12½ m. S. of Shrewsbury; P.O.—**2. Brockton,** pl., N. Shropshire, 2 m. SW. of Newport.—**3. Brockton,** pl., SW. Shropshire, 2 m. S. of Bishops Castle.—**4. Brockton,** ham., Shropshire, 4½ m. SW. of Much Wenlock.
Brockweir, vil., W. Gloucestershire, on r. Wye, 6 m. N. of Chepstow; P.O.
Brockwell, pl. with public park, S. co. London, Lambeth met. bor., 1 m. W. of Dulwich.
Brockworth, par., seat, and vil., in co. and 4 m. SE. of Gloucester; 1957 ac., pop. 373; P.O.
Brocton, par., seat, and vil., with ry. sta. (**Milford and Brocton**), L. & NW. R., in co. and 4½ m. SE. of Stafford; 2341 ac., pop. 215; P.O.
Brodichan, small loch, SW. Aberdeenshire, 9 m. SSW. of Braemar; at alt. of 2303 ft. Trout are abundant.
Brodick, *q.v.* par., vil., and bay, Buteshire, Arran isl.; pop. of par., 1183; P.O., T.O. The vil., situated at the head of the bay, 4 m. NW. of Lamlash, is a favourite watering-place, with excellent beach and pier for the accommodation of the steamboat traffic; vil., pop. 319. On N. shore of bay is **B. Castle,** seat of Lady Mary Louise Hamilton, occupying the site and embracing a considerable portion of a very ancient fortress. There are two deer forests on the estate.
Brodie, ry. sta., on H. R., NW. Elginshire, 3½ m. WSW. of Forres; P.O., T.O. **B. Castle** is a seat.
Brodsworth, par., vil., and seat, S. div. W. R. Yorkshire, 5½ m. NW. of Doncaster; 3121 ac., pop. 338; P.O.
Brogaig, vil., Inverness-shire, W. Isle of Skye.
Brogden, par., N. div. W. R. Yorkshire, 9 m. SW. of Skipton; 1782 ac., pop. 98.
Brogeen, r., a headwater of r. Blackwater, NW. co. Cork; flows into r. Allow, 1 mile S. of Kanturk; 10 miles long.
Brogyntyn, seat of Lord Harlech, N. Shropshire; post-town, Oswestry.
Broich.—seat and burn, N. Stirlingshire, 4 m. W. of Buchlyvie.—**2. Broich,** estate, mid. Perthshire, ¾ m. S. of Crieff.
Broil, ham., S. Wilts, on border of co., 5 m. SW. Hungerford.
Broke Hall, E. Suffolk, 4 m. SE. of Ipswich.
Brokehampton and Knowle, pl., Dorset, 3½ m. NE. of Corne Abbas.
Brokenborough, par. and vil., N. Wilts, 2 m. NW. of Malmesbury; 2614 ac., pop. 317; P.O.
Broken Cross, western sub. of Macclesfield, E. Cheshire; P.O.
Brokenhaugh, ham., S. Northumberland, 6 m. NW. of Hexham.
Brolum, sea-inlet, Ross and Cromarty, Outer Hebrides, on SE. coast of Lewis, 8 m. ENE. of L. Seaforth.
Bromborough, urb. dist. and par. with ry. sta., L. & NW. and G. W. Rys., NW. Cheshire, 5 m. SE. of Birkenhead; urb. dist. and par., 1678 ac., pop. 1891; P.O., T.O. **B. Pool** is tidal and contains wharves and dock of Port Sunlight.
Bromby, vil., N. Lincolnshire, 6 m. NW. of Brigg.
Bromden, ham., S. Shropshire, 7 m. NE. of Ludlow.
Brome, par. and vil., E. Suffolk, 2 m. N. of Eye; 908 ac., pop. 297; P.O.; contains **B. Hall,** 3 m. S. of Scole, for many centuries the seat of the Cornwallis family.
Bromeswell, par., E. Suffolk, on r. Deben, 2½ m. NE. of Woodbridge; 1787 ac., pop. 214.
Bromfield.—par. with ry. sta., C. R., W. Cumberland, 2 m. N. of Brayton; par., 3027 ac., pop. 382; P.O., T.O.—**2. Bromfield,** par. with ry. sta., L. & NW. and G. W. Rys., S. Shropshire, 2½ m. NW. of Ludlow; par., 6322 ac., pop. 625; P.O., T.O.
Bromfleet. See BROOMFLEET.
Bromford Lane and Oldbury, ry. sta., L. & NW. R., S. Staffordshire, 5½ m. NW. of Birmingham.
Bromhall, ham., E. Berks, near Sunninghill.
Bromham.—par., in co. and 3 m. NW. of Bedford; 1827 ac., pop. 321; P.O.—**2. Bromham,** par. and vil., mid. Wilts, 3½ m. NW. of Devizes; 3519 ac., pop. 1136; P.O., T.O. Thomas Moore, the poet (1779–1852), is buried here.
Bromholm, hamlet and seat, N. Norfolk, 4 m. NE. of North Walsham.
Bromley.—urb. dist., market town, and par., with ry. stas. (**Bromley, North** and **South**), SE. & C. R., W. Kent, on r. Ravensbourne, 11 m. SE. of Victoria sta., London; urb. dist. and par., 4703 ac., pop. 27,354; P.O., T.O. Market day, *Thursday.* B. was at one time the residence of the Bishops of Rochester. It possesses a medicinal spring strongly impregnated with chalybeate. One m. NW. of the town is **B. Hill House.**—**2. Bromley,** par. with ry. sta., L. T. & S., co. of London, in met. bor. of Poplar; 606 ac., pop. 68,319.—**3. Bromley,** ham., E. Herts, 6 m. NE. of Ware.—**4. Bromley,** ham., in co. and 8 m. NW. of Stafford.—**5. Bromley,** pl., S. Shropshire, 1 m. NE. of Bridgnorth.—**6. Bromley,** ham., S. div. W. R. Yorkshire, 7 m. SW. of Barnsley.
Bromley Common, eccl. dist., W. Kent, Bromley par.; pop. 6099; P.O., T.O.
Bromley Cross, ry. sta., on L. & Y. R., SE. Lancashire, 2¾ m. N. of Bolton; P.O., T.O.
Bromley, Great, par., vil., and seat, NE. Essex, 5 m. E. of Colchester; 2996 ac., pop. 585; P.O.
Bromley, Little, par., NE. Essex, 6 miles NE. of Colchester; 1844 ac., pop. 304; P.O.
Bromley Regis. See KING'S BROMLEY.
Bromlow, place, S. Shropshire, 8½ m. N. of Bishops Castle.
Brompton.—dist. and ry. sta. (**Gloucester Rd.**), Met. and Met. Dist. Rys., Kensington met. bor., co. of London. Here are the Imperial Institute, Victoria and Albert Museum, and Brompton Oratory.—**2. Brompton,** par., N. R. Yorkshire, 7 m. SW. of Scarborough; par., 5319 ac., pop. 606; P.O., T.O. **B. Hall** is a seat.—**3. Brompton,** par. with ry. sta., N. E. R., 3 m. N. of Northallerton, N. R. Yorkshire; 3844 ac., pop. 1352; P.O., T.O.—**4. Brompton,** eccl. dist., Chatham and Gillingham pars., Kent, mostly in bor. of Chatham; pop. 5787. See CHATHAM—**5. Brompton,** eccl. dist. (Holy Trinity), Kensington met. bor.; pop. 9027.
Brompton and Riston, par., Shropshire, 6 m. NW. of Bishops Castle; 1817 ac., pop. 141.
Brompton, New, eccl. dist. (St. Mark) and ry. sta., SE. & C.R., Gillingham par., N. Kent, 1¾ m. NE. of Chatham; pop. 18,980; P.O., T.O.
Brompton, Patrick. See PATRICK BROMPTON.
Brompton Potter, ham., E. R. Yorkshire, 4 miles E. of Sherburn; P.O.
Brompton Ralph, par. and vil., SW. Somerset, 3 miles N. of Wiveliscombe; 2736 ac., pop. 320; P.O.
Brompton Regis, par. and vil., SW. Somerset, 3½ miles NE. of Dulverton; 9029 ac., pop. 621.
Brompton-on-Swale, par. and vil., N. R. Yorkshire, on r. Swale, 3½ m. E. of Richmond; 1700 ac., pop. 361; P.O.
Brompton, West, eccl. dist. and ry. stas., W. L. E. & Met. Dist. Rys., Kensington met. bor., co. London; pop. 5053. Here is the B. Consumption Hospital.
Brom's Ash, 4 miles from Ross, S. Herefordshire; P.O.
Bromsberrow, par. and seat, NW. Gloucestershire, on border of co., 4 m. SE. of Ledbury; 1810 ac., pop. 255; P.O.
Bromsgrove, urb. dist., par., and market town, with ry. sta., M. R., in co. and 12 miles NE. of Worcester—urb. dist., 1070 ac., pop. 8418; par., 1068 ac., pop. 8418; P.O., T.O. Market day, *Tuesday.* B., situated in a beautiful valley, 1½ mile from its ry. sta., has mfrs. of buttons, nails, and coarse linen; waggon, indigo, and flax lint works. The Midland Ry. Company has carriage works here. In the N. part of the par. is the Birmingham Sanatorium. B. contains many old houses, curiously ornamented; and has an elegant Gothic church, in which are several ancient monuments, particularly of the Talbots, Earls of Shrewsbury.
Bromsgrove, North, urb. dist. and par., 5 m. NE. of Droitwich; 10,583 ac., pop. 5688.
Bromston, hamlet, E. Kent, near Broadstairs.
Bromwich Castle. See CASTLE BROMWICH.
Bromwich, Little, hamlet, N. Warwickshire, in parl. bor. of Birmingham.
Bromwich, West. See WEST BROMWICH.
Bromyard, urb. dist., market town, and par., with ry. sta.,

G. W. R., on river Frome, NE. Herefordshire, 13 m. E. of Leominster; urb. dist. and par., 213 ac., pop. 1663; P.O., T.O. Market day, *Monday*; is situated in the midst of orchards and hop gardens; has some malting and tanning; has also a fine church, originally of pure Saxon architecture.

Brom-y-Clos, seat, in co. and 7½ m. S. of Hereford.

Bronbanog Hills, 8 miles SW. of Ruthin, Denbigh. The source of the r. Clywd is among these hills.

Broncastellan, pl., NE. Cardiganshire, on river Rheidol, 1½ m. SE. of Aberystwith; 508 ac., pop. 123.

Broncoed, ham., near Mold, mid. Flintshire.

Brondesbury, eccl. dist. and ry. sta., N. L. R., Willesden par., Middlesex, 5 m. NW. of London; pop. 9075.

Bron Elfion, seat, ½ mile W. of Criccieth, Carnarvon.

Brongwyn, par., SW. Cardiganshire, 2 m. NW. of Newcastle Emyln; 1645 ac., pop. 226; P.O.

Bronholm Priory, ruins (1113), 5½ m. NE. of North Walsham, N. Norfolk.

Broniarth, pl. and hill (alt., 760 ft.), NE. Montgomeryshire, 4½ m. NW. of Welshpool.

Bronington, par., SE. Flintshire, 4½ m. SW. of Whitchurch; 4692 ac., pop. 624; P.O.

Bronllys.—pl., N. Radnorshire, 10 m. W. of Knighton.—**2. Bronllys,** par. and vil., NE. Brecknockshire, 7 miles SW. of Hay; 2187 ac., pop. 304; P.O.

Bronnant, hamlet, W. Cardiganshire, 6 miles S. of Llanilar; P.O.

Bronwydd, seat, 4 m. NE. of Newcastle-Emlyn, S. Cardiganshire.

Bronwydd Arms, ry. sta. on G. W. R., in co. and 4¼ miles N. of Carmarthen; P.O.

Bronwylfa, seat, close to St. Asaph, Flintshire; was a residence of Mrs. Hemans.

Brony, or **Udny,** rivulet, E. Aberdeenshire, flowing 7 miles NE. to river Ythan.

Bron-y-Foel, pl., in co. and near Carnarvon.

Bron-y-Garth, 4 m. NE. of Oswestry, Shropshire; P.O.

Bronyscawen, ancient camp, in co. and 13 miles NW. of Carmarthen.

Bronywood, locality, in co. and 2 m. SE. of Montgomery.

Brook.—ham., near Tavistock, S. Devon; has a strong mineral spring.—**2. Brook,** hamlet, S. Hants, 6 m. SW. of Romsey.—**3. Brook,** ham., S. Hants, 7 m. N. of Romsey.—**4. Brook,** par., seat, and vil., on SW. coast of Isle of Wight, Hants, 2½ miles NW. of Brighstone; 991 ac., pop. 221; P.O.; coastguard sta. To W. of vil., along the beach, is **B. Point,** geologically interesting for its submerged mineralised forest visible at low tide.—**5. Brook,** par. and vil., E. Kent, 5 miles NE. of Ashford; 589 ac., pop. 145; P.O.—**6. Brook,** ham., SE. Somerset, 4½ m. NE. of Wincanton.

Brooke.—par., S. Norfolk, 4¾ m. NW. of Loddon; 2153 ac., pop. 573; P.O., T.O. Contains **B. Hall** and **B. Park,** the latter the seat of Viscount Canterbury.—**2. Brooke,** par., W. Rutland, on river Gwash, 2½ m. SW. of Oakham; 1439 ac., pop. 87.

Brooke Bank, ham., NW. Worcs., ¾ m. NW. of Lindridge.

Brookeborough, vil., seat, and ry. sta., Clogher Valley Ry., 3 miles NE. of Maguire's Bridge ry. sta., E. co. Fermanagh; pop. 298; P.O., T.O.

Brook End, hamlet, N. Bucks, 3 miles NW. of Fenny Stratford.

Brookend.—hamlet, 2 miles N. of Berkeley, W. Gloucestershire; P.O.—**2. Brookend,** hamlet, E. Bedfordsh. See THORNCOTE WITH BROOKEND.—**3. Brookend,** ham., E. Staffordshire, 3 m. NW. of Lichfield.

Brookfield.—eccl. dist. (St. Anne), St. Pancras par., co. of London; pop. 6033.—**2. Brookfield,** seat, 2½ miles S. of Hagley, N. Worcestershire.—**3. Brookfield,** seat, 1½ mile E. of Arundel, SW. Sussex.

Brookfield Hall, 1½ mile N. of Hathersage, N. Derbyshire.

Brookhampton.—ham., SE. Oxfordshire, on river Thames, 2 miles N. of Drayton.—**2. Brookhampton,** par., S. Shropsh., 7 miles SW. of Much Wenlock.—**3. Brookhampton,** pl., mid. Worcestershire, 2 miles NW. of Droitwich.

Brook Hill, seat, near Claremorris, S. co. Mayo.

Brookhill Hall, on the borders of Notts and Derbyshire, 1½ mile NE. of Pinxton sta.

Brookhouse.—hamlet, S. div. W. R. Yorkshire, 5½ miles SW. of Tickhill.—**2. Brookhouse,** hamlet, 3½ m. S. of Rotherham, W. R. Yorkshire.

Brookhouse Green, ham., Cheshire, 2 m. E. Sandbach.

Brook House.—seat, 5 miles NW. of Shrawardine, N. Shropshire.—**2. Brook House,** seat, E. Kent; post-town, Eastry, Sandwich.—**3. Brook House,** seat, 1 mile N. of Ardingly, Sussex.

Brooking, hamlet, 2 miles W. of Dartington, S. Devon.

Brookistone, hamlet, near Cheadle, N. Staffordshire.

Brookland, par. and vil. with ry. sta., SE. and C. Ry., SE. Kent, 2½ miles SE. of Appledore; 1892 ac., pop. 409; P.O.

Brooklands.—sta. on Manchester, South Junction, and Altrincham Ry., Cheshire, 6½ miles SW. of Manchester; P.O., T.O.—**2. Brooklands,** seat, 4 miles E. of Southampton, S. Hants.—**3. Brooklands,** seat, 3 miles E. of Chertsey, W. Surrey.

Brooklawn, seat, 2¾ miles E. of Lucan, co. Dublin.

Brooklodge, vil., in co. and 4 miles NE. of Cork.

Brookmount, ry. sta., G. N. I. R., 11 miles SW. of Belfast, S. co. Antrim.

Brook, North, hamlet, E. Devon, 1¾ mile SE. Exeter; P.O.

Brook, North and **South,** 2 hams., N. Hants, 7 miles NE. of Winchester.

Brookroyd, hamlet, W. R. Yorkshire, 6½ miles W. of Wakefield.

Brooksby, par. and ry. sta., M. R., on river Wreak, in co. and 9 miles NE. of Leicester; 867 ac., pop. 73. Near the sta. is **Brooksby Hall,** birthplace of the Duke of Buckingham (1592–1628), favourite of James I.

Brookside, pl., SE. Berks, near Ascot; P.O.

Brook Street, hamlet, S. Essex, 1½ mile SW. of Brentwood; P.O.

Brookstreet House, seat, E. Kent; post-town, Ash-next-Sandwich.

Brookthorpe, par., in co. and 4 miles S. of Gloucester; 1094 ac., pop. 191; P.O.

Brookwood.—pl. with ry. sta., on L. & SW. Ry., W. Surrey, 28 miles SW. of London; close to the sta. is the London Metropolis Cemetery with a crematorium. Here also is the Surrey County Asylum for pauper lunatics; P.O., T.O.—**2. Brookwood,** seat, 5½ miles SE. of Alresford, N. Hants.

Broom.—hamlet, SW. Bedfordshire, 2 miles SW. of Biggleswade; P.O.—**2. Broom,** par., in co. and 2 miles W. of Durham; 1086 ac., pop. 2253.—**3. Broom,** hamlet with ry. sta. (**Broom Junction**), E. and W. J. and M. Rys., SW. Warwickshire, 3 miles S. of Alcester; P.O.—**4. Broom,** par. and seat, N. Worcestershire, 3½ miles S. of Stourbridge; 731 ac., pop. 108; church contains monument by Flaxman.

Broom.—vil., on W. border of Aberdeenshire; 1¼ m. S. of Rhynie.—**2. Broom,** vil., 2 m. NE. of Dyke, NW. Elginshire.—**3. Broom,** river and large sea-loch, NW. Ross and Cromarty, 37 m. W. of Tain; the loch is divided into **Big** and **Little Loch B.**—**4. Broom,** small loch, Perthshire, 4¼ miles E. of Pitlochry, 8 ft. deep.

Broom and Rowton, pl., S. Shropshire, 7 miles SE. of Bishops Castle.

Broombill, hamlet, W. Glamorgan, 2 miles SE. of Aberavon.

Broome.—par., seat, and vil., S. Norfolk, 2 miles NE. of Bungay; 1459 ac., pop. 491.—**2. Broome,** pl., with ry. sta., L. & NW. R., S. Shropshire, 2 m. SW. of Craven Arms ry. sta.

Broome Hall, 4 miles S. of Dorking, W. Surrey.

Broome Park.—7 miles SE. of Canterbury, E. Kent.—**2. Broome Park,** close to Betchworth ry. sta., Surrey.

Broomfield.—par., NW. Essex, 2 miles N. of Chelmsford; 2332 ac., pop. 911; P.O., T.O.—**2. Broomfield,** par. and vil., mid. Kent, 6 miles SE. of Maidstone; 1449 ac., pop. 158.—**3. Broomfield,** hamlet, 2 m. NE. of Herne, E. Kent.—**4. Broomfield,** par. and seat, W. Somerset, 6 miles SW. of Bridgwater; 4080 ac., pop. 332; P.O.

Broomfield, vil., 4 miles S. of Castleblayney, on the road to Carrickmacross, S. co. Monaghan; P.O.—**2. Broomfield,** seat, in co. and 4 miles NW. of Wicklow.

Broomfield House, seat, 3¼ miles N. of Tinahely, co. Wicklow.

Broomfleet, par., E. R. Yorkshire, on river Humber, 7½ miles SE. of Howden; 1745 ac., pop. 240; P.O.

Broomhall.—par. and vil., W. Cheshire, 3½ miles SW. of Nantwich; 1332 ac., pop. 114.—**2. Broomhall,** hamlet, 3½ m. SW. of Sheffield, S. div. W. R. Yorksh.

Broomhall.—the seat of the Earl of Elgin, SW. Fifeshire, on Firth of Forth, 2½ miles SW. of Dunfermline.—**2. Broomhall,** vil., on E. border of Perthshire, 2 m. SW. of Longforgan.

Broomham Hall, 4 miles NE. of Hastings, E. Sussex; has belonged to the Ashburnham family since the days of Edward IV.

Broomhaugh, par., S. Northumberland, on river Tyne 5 miles SE. of Corbridge; 831 ac., pop. 242.

Broomhedge, 3 m. from Moira, NW. co. Down; P.O.

Broomhill.—coast par. and seat, Sussex, 4 m. SE. of Rye; 2559 ac., pop. 145.—**2. Broomhill,** manor, W. Worcestershire, 5½ miles SE. of Kidderminster.—**3. Broomhill,** colliery, and ry. sta. on N. E. Ry., 14 miles NE. of Morpeth, N. Northumberland.—**4. Broomhill,** 2 miles from Wombwell, S. div. W. R. Yorkshire; P.O.—**5. Broomhill,** seat, mid. Kent; post-town, Tunbridge Wells.

Broomhill.—ry. sta. on H. R., NE. Inverness-shire, 8¾ miles NE. of Aviemore.—**2. Broomhill,** seat, Lanarkshire, 1 mile SW. of Larkhall.—**3. Broomhill,** seat, on E. border of Dumbartonshire, 1½ mile N. by E. of Kirkintilloch. In vicinity is a home for incurables.

Broomholm, seat, 2½ miles SE. of Langholm, E. Dumfries.

Broomhope and Buteland, locality, 3½ miles E. of Bellingham, S. Northumberland.

Broomhouse, hamlet, 1 mile NE. of Alnwick, N. Northumberland.

Broomhouse.—vil. with ry. sta., N. B. R., 5½ miles E of Glasgow, NW. Lanarkshire; pop. 763; P.O.—**2. Broomhouse,** seat, 2½ m. NE. of Duns, Berwickshire.

Broomieknowe, vil. with ry. sta., N. B. R., near Lasswade, Edinburghshire, 6 miles SE. of Edinburgh.

Broomielaw, on r. Clyde, N. side of Glasgow Harb., between Glasgow Bridge and M'Alpine Street; extensive quay for passenger steamers.

Broomknoll, suburb of Airdrie, N. Lanarkshire.

Broomlands, hamlet, Inchinnan par., Renfrewshire.

Broomlee, seat and ry. sta., N. B. R., for West Linton, N. Peeblesshire, 6½ miles SW. of Leadburn, and 24 miles SW. of Edinburgh by rail.

Broomlee Lough, lake, Northumberland, 6 m. NE. of Haltwhistle.

Broomley, par., S. Northumberland, 4 miles SE. of Corbridge; 4134 ac., pop. 941.

Broomley, seat, near Alexandria, Dumbartonshire.

Broompark, par., N. Northumberland, 5½ miles SW. of Alnwick; 472 ac., pop. 37; P.O.

Broomridge, hamlet, N. Northumberland, 6 miles NW. of Wooler.

Broomrig, seat, near Holywood, SW. Dumfriesshire.

Broomside, colliery vil., in co. and 2 m. E. of Durham.

Broomsthorpe, par. and hamlet, W. Norfolk, 5½ m. W. of Fakenham; 435 ac., pop. 14.

Broomstreet, hamlet, ½ mile W. of Graveney, E. Kent.

Broomy, par., S. Hants, on river Avon, 2 miles N. of Ringwood; 4712 ac., pop. 114.

Broomyholme, hamlet, N. Durham, near Sacriston.

Broomyleas, ridge of small hills, with good sandstone quarries, Peeblesshire, 6 m. W. of Eddleston.

Brora.—vil., with ry. sta., H. R., SE. Sutherlandshire, at mouth of Brora river, 6¼ miles NE. of Golspie by rail; pop. 548; P.O., T.O. The neighbourhood is interesting to geologists. There is a small fishery.—**2. Brora,** loch (4 miles by ½ mile), with salmon hatchery, and river, E. Sutherlandsh.; depth, 66 ft. The river flows 26 miles SE. along Strath Brora to the Moray Firth at Brora village.

Brosnaethydd, place, NE. Merioneth, 2 miles N. of Corwen.

Broseley, par., in mun. bor. of Wenlock, with ry. sta. (**Iron Bridge and Broseley**), G. W. R., SE. Shropshire, on river Severn, 13¾ m. SE. of Shrewsbury; 1991 ac., pop. 3916; P.O., T.O.; has mfrs. of glazed tobacco pipes, bricks, roofing, and tiles; there are coal and iron mines.

Brosna.—par. and vil., E. co. Kerry, 8 miles S. of Abbeyfeale, on river Clydagh—par., 11,959 ac., pop. 2062; vil., pop. 272; P.O., T.O.—**2. Brosna,** hamlet, at the foot of the Slievebloom Mts., on r. Little B., SW. King's co., 5 m. N. of Roscrea; P.O.—**3. Brosna,** affluent of river Shannon, at 2 miles above Banagher, flowing from Lough Ennell about 30 miles SW. through co. Westmeath and King's co.—**4. Brosna, Little,** stream, SW. King's co., flowing 10 miles NW. by Birr to the Shannon, at 2 miles below Banagher.

Brother.—small island, off S. coast of Yell, Shetland.—**2. Brother,** small loch, SE. Renfrewshire, 2¾ m. SW. of Newton Mearns.

Brothershiels Burn, stream, near SE. border of Edinburghshire; 5 miles long.

Brothers Water, lake, NW. Westmorland, 2 m. S. of Patterdale.

Brothertoft, par. and seat, S. Lincolnshire, 4½ miles NW. of Boston; 1835 ac., pop. 228.

Brotherton, par. and vil., E. div. W. R. Yorkshire, 3 miles NE. of Pontefract; 934 ac., pop. 1313; P.O., T.O.

Brotherton, seat, Kincardineshire, near Johnshaven.

Brotherwick, par., N. Northumberland, on river Coquet, 6 miles SE. of Alnwick; 186 ac., pop. 31.

Brothock, stream, E. Forfarshire, flowing 6 miles SE. to the North Sea at Arbroath.

Brotton, par. and town with ry. sta., N. E. R.; N. R. Yorkshire, 4 m. SE. of Saltburn by rail, in Skelton and B. urb. dist.; par., 2091 ac., pop. 3323; P.O., T.O. Ironstone is largely worked.

Broubster, vil., NW. Caithness, 8½ m. SW. of Thurso.

Brough.—par. and market town, E. Westmorland, 5 m. N. of Kirby Stephen; par., 1573 ac., pop. 550; P.O., T.O. Market day, *Thursday.* A great horse and cattle and cloth fair is held annually at B. Hill, 2 miles NW., on 30th Sept. and 1st Oct. The castle, now in ruins, was erected before the Conquest. The church (1513) contains a pulpit (1624) formed out of a single stone. Iron, coal, and lead are found in the dist.—**2. Brough,** ry. sta. N. E. R.; E. R. Yorkshire, 10½ miles W. of Hull; P.O., T.O. See ELLOUGHTON WITH BROUGH.—**3. Brough,** par., N. R. Yorkshire, on river Swale, 5 miles SE. of Richmond; 1180 ac., pop. 111. **Brough Hall** is 1½ mile SW. of Catterick Bridge sta.—**4. Brough,** hamlet, 1 mile E. of Langford, S. Notts; occupies the site of a Roman station destroyed by the Danes in 1016.—**5. Brough,** E. R. Yorkshire. See DRINGHOE, UPTON, AND BROUGH.

Brough.—fishing vil., N. Caithness-shire, 11 miles by road NE. of Thurso; P.O.—**2. Brough,** vil., N. Mainland, Shetland, 5 m. W. of Colla Firth.—**3. Brough,** seat, in Fetlar island, Shetland.

Broughal, hamlet and seat, 2 miles NW. of Frankford, King's co.

Broughall.—hamlet, in co. and 6 miles W. of Stafford.—**2. Broughall,** pl., 2 m. E. of Whitechurch, N. Shropshire.

Brougham, par. and vil., N. Westmorland, on river Lowther, 2 miles SE. of Penrith; 6223 ac., pop. 279; 1 mile NW. of Clifton is **B. Hall,** the seat of Lord Brougham and Vaux, and the "Windsor of the North"; adjacent is **B. Castle,** a fine ruin.

Brough and Shatton, par. and vil., N. Derbyshire, 3½ miles SE. of Castleton; 1040 ac., pop. 66.

Broughderg, pl. and bridge over Broughderg rivulet, 18 miles E. of Newtown-Stewart, N. co. Tyrone; P.O.

Broughshane, vil., on river Braid, 4 miles NE. of Ballymena, mid. co. Antrim; pop. 546; P.O., T.O.

Brough Sowerby, par. and vil., 1½ m. S. of Brough, E. Westmorland; 1197 ac., pop. 124.

Broughton.—par., NE. Bucks, 4 miles NE. of Fenny Stratford; 937 ac., pop. 113.—**2. Broughton,** 1 mile NW. of Wrexham, SE. Denbighshire; 1242 ac., pop. 1289; P.O.—**3. Broughton,** pl. with ry. sta. (**Broughton Hall**), L. & NW. R., W. Flintshire, 4¾ miles SW. of Chester; P.O.; contains **B. Hall.**—**4. Broughton,** hamlet, Glamorgan, 5½ miles SW. of Cowbridge.—**5. Broughton,** par. and vil., S. Hants, 3½ miles SW. of Stockbridge ry. sta.; par., 3458 ac., pop. 820; P.O., T.O.—**6. Broughton,** par., in E. of co. and 5 miles NE. of Huntingdon; 2372 ac., pop. 264.—**7. Broughton,** par. and ry. sta. (**Barton and Broughton**), L. & NW. R., N. Lancashire, 4¾ miles NW. of Preston; 2357 ac., pop. 616; P.O. Market day, *Wednesday;* contains **B. Hall,** seat of the Tempests since the 15th century.—**8. Broughton,** par., SE. Lancashire, wholly in bor. of Salford; 1418 ac., pop. 49,048; contains **B. Old Hall,** formerly a seat of the Stanleys and the Chethams.—**9. Broughton,** urb. dist. and par., N. Lincolnshire, 3 miles NW. of Brigg; urb. dist. and par., 7073 ac., pop. 1300; P.O.—**10. Broughton,** par., N. Northamptonshire, 3 miles SW. of Kettering; 1742 ac., pop. 1128; P.O.—**11. Broughton,** par., N. Oxfordshire, 2½ miles SW. of Banbury; 975 ac., pop. 159; contains **B. Castle,** seat of Lord Saye and Sele.—**12. Broughton,** par., N. Shropshire, 3½ miles SW. of Wem; 904 ac., pop. 166.—**13. Broughton,** place, 1 mile NW. of Bishops Castle, S. Shropshire.—**14. Broughton,** place, S. Shropshire, 4½ miles E. of Bridgnorth.—**15. Broughton,** hamlet, SW. Somerset, 3 miles SE. of Taunton.—**16. Broughton,** hamlet, N. Warwickshire, 5½ miles S. of Stratford-on-Avon.—**17. Broughton,** par., N. R. Yorkshire, 3 miles SE. of Stokesley; 3093 ac., pop. 481.—**18. Broughton,** par., N. R. Yorkshire, 2 miles NW. of New Malton; 866 ac., pop. 92.—**19. Broughton,** par., N. div. W. R. Yorkshire, 4 miles SW. of Skipton; 2402 ac., pop. 165; P.O.; contains **Broughton Hall.**—**20. Broughton,** Bucks. See BIERTON-WITH-BROUGHTON.—**21. Broughton,** par., W. Cumberland (including **Great and Little Broughton**), on river Derwent, 3

miles W. of Cockermouth; 1360 ac., pop. 1334; P.O., T.O. —**22. Broughton,** pl., 5 miles NW. of Eccleshall, W. Staffordshire; contains **Broughton Hall.**

Broughton, vil. with ry. sta., C. R., in co. and 11 miles SW. of Peebles; alt. of ry. sta., 636 ft.

Broughton Astley, par. and seat with ry. sta., M. R., in co. and 9 miles SW. of Leicester; 2472 ac., pop. 1172; P.O., T.O.

Broughton, Church. See CHURCH BROUGHTON.

Broughton Cross, ry. sta., L. & NW. R., 3 miles W. of Cockermouth, W. Cumberland.

Broughton, East, par. (including **Field Broughton**), N. Lancashire, 7 miles NE. of Ulverston; 1907 ac., pop. 218.

Broughton Gifford, par., N. Wilts, on river Avon, 3½ miles NE. of Bradford; 1629 ac., pop. 649; P.O.

Broughton, Glenholm, and Kilbucho, united par., W. Peeblesshire, containing the vil. of Broughton; 19,799 ac., pop. 862; bacon and ham curing.

Broughton Green, ham., 3½ m. ESE. of Droitwich, Worcestershire. **B. Court** is a seat.

Broughton Hackett, par. and vil., W. Worcestershire, 6 miles N. of Pershore; 386 ac., pop. 152.

Broughton Hall, ry. sta. on L. & NW. R., Flintshire, 4¾ miles SW. of Chester.

Broughton House, seat, 2 miles NW. of Sevenoaks, Kent.

Broughton-in-Furness (Broughton West), market town and ry. sta., Furness Ry., N. Lancashire, 9 miles SW. of Coniston; P.O., T.O. Market day, *Wednesday.* B. is situated at head of estuary of Duddon, which divides Lancashire from Cumberland, among slate and copper mines. Here is **Broughton Tower,** with superb view.

Broughton Lane, ry. sta., G. C. R., 2½ miles NE. of Sheffield, W. R. Yorkshire.

Broughton Little, vil., W. Cumberland, 3½ miles NW. of Cockermouth.

Broughton Mill, hamlet, N. Lancashire, on river Little, 2½ miles N. of West Broughton.

Broughton Moor, par., W. Cumberland, 4½ miles W. of Cockermouth; 1736 ac., pop. 920.

Broughton, Nether, par. and vil., N. Leicestershire, on border of co., 5½ miles NW. of Melton Mowbray; 2301 ac., pop. 369; P.O.

Broughton Poggs, par., in Oxfordshire, 9½ miles SW. of Witney; 909 ac., pop. 91.

Broughton, Upper, par. and vil. with ry. sta., M. R., in co. and 10 m. SE. of Nottingham; 1902 ac., pop. 323. Stilton cheese is made here.

Broughton, West.—hamlet, S. Derbyshire, 9 miles NW. of Burton-on-Trent.—**2. Broughton, West,** par., N. Lancashire, on river Duddon, 9 miles SW. of Coniston; 6943 ac., pop. 1117.

Broughty Ferry, *quoad sacra* par. and town (police burgh) with ry. sta., Dundee and Arbroath Joint Ry., Forfarshire, on Firth of Tay, 4 m. E. of Dundee by rail—*quoad sacra* par. (Monifieth par.), pop. 7031; town and burgh, pop. 10,484; P.O., T.O.; a ferry across the Firth of Tay, with ry. sta. at **Broughty Pier,** connects the town with Ferry-Port-on-Craig, commonly called Tayport, but the principal connection with Fifeshire is by means of the Tay Bridge. Fishing is carried on; is a lifeboat sta. **Broughty Castle** (15th century) stands on the shore. To the NW. of the town are numerous fine residences belonging to Dundee merchants and manufacturers.

Brouster, loch and r., W. Mainland, Shetland. The r. is 7 m. long and falls into Brouster Voe.

Brow Head, prom. with signal sta., SW. co. Cork, 2 miles E. of Mizen Head; alt., 380 ft.

Browhouses, coast vil. and bay, S. Dumfriesshire, 5½ miles E. of Annan.

Brown Candover, par. and vil., N. Hants, 5 miles NW. of New Alresford; 2810 ac., pop. 203; P.O.

Brown Carrick, hill, 4½ m. NW. Maybole, Ayr, 912 ft.

Brown Clee, hill with ancient entrenchment, S. Shropshire, 8½ miles SW. of Bridgnorth, 1792 ft. high.

Browndown, ry. sta., Lee-on-the-Solent Ry., S. Hants, 2 miles SW. of Fort Brockhurst.

Brown Edge.—eccl. dist., Norton in the Moors par., N. Staffordshire, 3 miles N. of Burslem; pop. 1050; P.O.—**2. Brown Edge,** hill, SW. Lancs., 5½ m. NW. of Ormskirk.

Brownedge, ham., NE. Lancs, 3 m. S. of Preston.

Browne's Hill, seat, in co. and 1½ mile E. of Carlow.

Brownestone. See BROWNSTONE.

Brownestown, seat, co. Mayo; post-tn., Ballinrobe.

Browney, affluent of r. Wear, N. Durham; 17 m. long.

Brown Gelly, hill, 6½ miles NW. of Liskeard, E. Cornwall; alt., 1112 ft.

Brownhall, demesne, 7 miles N. of Ballyshannon, SW. co. Donegal.

Brownhead, headland, at SW. extremity of Arran island, Buteshire; alt., 572 ft.

Brownhill, hamlet, S. div. W. R. Yorkshire, 6½ miles NW. of Wakefield.

Brown Hill, 4½ miles SE. of Dungiven, co. Londonderry; alt., 1278 ft.

Brownhill, seat, 1½ miles SW. of Balla, co. Mayo.

Brownhills, urb. dist. and town with ry. sta., L. & NW. R., 5 miles N. of Walsall, SE. Staffordshire; urb. dist., 6285 ac., pop. 15,252; P.O., T.O.

Brownhills, ham., 1½ m. SE. of St. Andrews, Fifeshire.

Brown Knoll, mt. of the Peak range, NW. Derbyshire, 3 m. NE. of Chapel-en-le-Frith; alt., 1866 ft.

Brown Knowe, mt., N. Selkirkshire, 4½ miles SE. of Innerleithen; alt., 1718 ft.

Brownlee, seat, Lanarkshire, 13 m. W. of Dunsire.

Brownlow, ham., mid. Cheshire, 1 m. SW. of Astbury.

Brownlow, seat, near Lurgan, NE. co. Armagh.

Brownlow Ford, 1 m. from Halliwell, Lancash.; P.O.

Brown Pike, mt., N. Lancashire, 3 miles W. of Coniston; alt., 2239 ft.

Brown Rigg, hill, N. R. Yorkshire, 8½ miles S. of Whitby.

Brownsbarn House, 3 miles SE. of Thomastown, E. co. Kilkenny.

Browns Bay, at the entrance to Larne Lough, E. co. Antrim.

Brownsdean Laws, two hills, Roxburghshire, 7½ m. SE. of Jedburgh; alt., 1309 and 1358 ft.

Brownsman, island, one of the Farne Islands, Northumberland.

Brownsea, isl. with vil., Poole harb., 2 miles S. of Poole, SE. Dorset. The isl. is 6 m. in circumference. On E. coast is **Brownsea Castle,** built in the reign of Elizabeth, for defence of harbour. See BRANKSEA.

Brownsford House, 7 miles SE. of Thomastown, SE. co. Kilkenny.

Brownsgrove, 5 m. from Tuam, N. co. Galway; P.O.

Brownshall, ham., N. Dorset, 5½ m. SE. of Sherborne.

Brownsham, ham., N. Devon, 2½ m. NE. of Hartland.

Brown's Hill, pl. and seat, E. Gloucestersh., 1½ m. NE. of Stroud; P.O.

Brownside. See CHINLEY, BUGSWORTH, AND BROWNSIDE.

Brownside, on river Levern, in co. and 12 m. SSW. of Renfrew; has extensive quarry of trap rock.

Brownsmills, vil., 2 m. NE. of Kinsale, S. co. Cork.

Brownsover, par. and seat, N. Warwickshire, 2 miles NE. of Rugby; 913 ac., pop. 99; birthplace of Laurence Sheriff, founder of Rugby School.

Brownston, vil., 3 m. NE. of Modbury, S. Devon.

Brownstown, par. and seat, mid. co. Meath, 5 miles SE. of Navan; 1198 ac., pop. 146; P.O.

Brownstown Head, promontory, SE. co. Waterford, at E. entrance to Tramore Bay; alt., 158 ft.

Browns Wells, hamlet, Middlesex, 7 miles NW. of St. Paul's, London.

Brownswood, seat, co. Wexford; post-town, Enniscorthy.

Brown Willy, highest summit in Cornwall, 4½ miles SE. of Camelford; alt., 1375 ft.

Browsholme, pl., N. div. W. R. Yorkshire, 3½ miles NW. of Clitheroe. **Browsholme Hall,** in the vicinity, a mansion of time of Henry VII., contains, among other interesting antiquities, the original silver seal of the Commonwealth.

Browston, hamlet, E. Suffolk, 4½ miles SW. of Yarmouth.

Brownwell, ham., 9 m. SE. of Dumfries. Here Burns, a few days before his death, wrote "Fairest Maid on Devon Bank."

Broxa, par. and hamlet, N. R. Yorkshire, 4½ miles NW. of Scarborough; 535 ac., pop. 34.

Broxbourne, par. and vil. with ry. sta., G. E. R., SE. Herts, 17 miles NNE. of London; 1932 ac., pop. 748; P.O., T.O.; contains seat of **Broxbournbury.**

Broxburn.—mining town, with oil, shale mines, and colliery, E. Linlithgowshire, 10½ miles W. of Edinburgh; pop. 7099; P.O., T.O.—**2. Broxburn,** river, Haddingtonshire, flowing 7 miles NE. to the North Sea at Broxmouth. —**3. Broxburn,** affluent of river Almond, Linlithgowshire.

Broxfield, par., N. Northumberland, 2 miles NE. of Alnwick; 319 ac., pop. 23.

Broxholme.—par., in mid. of co. and 6 miles NW. of Lincoln; 1351 ac., pop. 111.—**2. Broxholme,** seat, E. div. W. R. Yorkshire; post-town, Ripley.

Broxmore Park, 4 miles NW. of Romsey, S. Hants.

Broxmouth, hamlet, on E. coast of Haddingtonshire, at mouth of Broxburn river, 1½ mile SE. of Dunbar. **Broxmouth Park** is a seat of the Duke of Roxburghe. On the low ground to the W., Cromwell defeated the Scottish army under Leslie (1650).

Broxted, par., NW. Essex, on river Chelmer, 4½ miles NW. of Dunmow; 3179 ac., pop. 531; P.O.

Broxton, par. with ry. sta., L. & NW. R., SW. Cheshire, 10 m. SE. of Chester; 2132 ac., pop. 543; P.O., T.O.

Broxtow, hamlet and seat, in co. and 3 miles NW. of Nottingham.

Broxwood, ham. and seat, 4 miles SW. of Pembridge, NW. Herefordshire; P.O.

Broyle, The, ancient embankment, 1 mile N. of Chichester, W. Sussex.

Broynllis. See BRONLLYS.

Bruachaig, small loch, in co. and 16 m. ESE. of Inverness.

Bruan, vil., 8 m. SW. of Wick, Caithness-shire.

Bruar, pl. and rivulet, N. Perthshire, flowing 10 miles S. to the Garry, 3 miles W. of Blair-Atholl; P.O. The **Falls of Bruar** are a series of cataracts and falls, having in the upper and largest fall a descent of 200 ft.

Bruce-field.—seat, in co. and 2 m. E. of Clackmannan.—**2. Bruce-field,** vil. and seat, ½ m. SE. of Dunfermline, Fifesh.

Bruce Grove, sta., G. E. R., NE. Middlesex, 4 miles S. of Enfield. **B. Castle** stands on site of house which belonged to the father of King Robert the Bruce. **B. Castle Park** is a public recreation ground.

Bruce-haven, harb., Firth of Forth, 3 m. S. of Dunfermline, Fifeshire.

Bruce-hill, a tract of moor, 1 m. W. New Deer, Aberdeensh.

Bruce's Castle, ruin, E. side Rathlin Isl., N. co. Antrim.

Bruce's Castle, ancient baronial round tower, in co. and adjoining Stirling.

Bruch na Frea, one of the summits of Cuchullin mountains, in Skye, Inverness-shire; alt., 3143 ft.

Brucken Hill, hamlet, S. div. W. R. Yorkshire, 4½ m. N. of Sheffield.

Bruckiay, vil. with seat and ry sta., G. N. S. R., E. Aberdeenshire, 4 m. S. of Strichen by rail; P.O.

Bruckless, hamlet, with ry. sta., Donegal Ry., on Bruckless Bay, in co. and 14½ miles W. of Donegal; P.O.

Brue, river, W. Somerset; rises in Selwood Forest, on E. border, and flows W. to Bridgwater Bay; 30 m. long.

Bruen Stapleford, par. and vil., W. Cheshire, 6 miles E. of Chester; 754 ac., pop. 130.

Bruera, eccl. dist. (St. Mary), St. Oswald par., W. Cheshire, on river Dee; pop. 485.

Bruern, par., W. Oxfordshire, 5 miles N. of Burford; 1876 ac., pop. 70.

Bruff, par. and market town, on river Morning Star, mid. co. Limerick, 6 miles N. of Kilmallock ry. sta.—par., 1330 ac., pop. 1191; town, pop. 777; P.O., T.O. Market day, *Friday*.

Brugham, affluent of river Severn, Montgomeryshire; joins the Severn near Llanidloes.

Bruiach, loch (2 miles by 1 mile) with small island, NW. Inverness-shire, 8 m. SSW. of Beauly.

Bruichladdich, place with distillery, W. of Islay, Argyllshire, 3½ m. NW. of Bowmore by water; P.O., T.O.

Bruis, par., in co. and 4 miles SW. of Tipperary; 3698 ac., pop. 580.

Bruisyard, par., vil., and seat, E. Suffolk, on river Alde, 4½ miles NW. of Saxmundham; 1138 ac., pop. 220; P.O.

Brumby and Frodingham, urb. dist. and par., N. Lincolnshire, 2 miles S. of Scunthorpe—urb. dist. (comprising also Frodingham par.), 4043 ac., pop. 2273; par., 3024 ac., pop. 904; P.O.

Brumstead, par., N. Norfolk, 5½ miles SE. of North Walsham; 797 ac., pop. 108.

Brunatwatt, small loch, Shetland, 1 m. N. of Walls.

Brundall, par. with ry. sta., G. E. R., SE. Norfolk, on river Yare, 5¾ miles SE. of Norwich; 1012 ac., pop. 419; P.O., T.O. Near the sta. is **B. House.**

Brundish, par. and vil., E. Suffolk, 4½ miles N. of Framlingham; 2126 ac., pop. 326; P.O.

Brundon. See BALLINGDON-CUM-BRUNDON.

Brunshaw, par., NE. Lancashire, 1 mile E. of Burnley; 406 ac., pop. 239.

Brunslow, pl., S. Shropsh., 3½ m. SE. of Bishops Castle.

Brunstane, seat, 1½ mile SE. of Portobello, Edinburghshire, built in 1639 by Lord Lauderdale.

Brunstock, pl., E. Cumberland, 3 miles NE. of Carlisle.

Brunston, ruins of a castle, 2½ miles SW. of Penicuik, mid. S. Edinburghshire. Here is a large colliery.

Brunswark, Burnswark, or **Birrenswark,** conspicuous hill with well-defined traces of 2 Roman camps, 4 m. SE. of Lockerbie, S. Dumfriesshire; alt., 920 ft.

Brunswick, ry. sta., on Liverpool Overhead Ry.

Brunswick House, near Greenwich Park, W. Kent; was frequently the residence of Lord Chesterfield, and afterwards of the Duchess of Brunswick.

Brunt, hill, Haddington, 3 m. SE. of Dunbar; alt., 737 ft.

Bruntaburn, dist. and burn, Berwickshire; the burn flows into the Leader Water, 3 m. E. of Lauder.

Bruntcliffe, ham., 1 m. from Leeds, W. R. Yorkshire; P.O.

Bruntcliffe Thorne, hamlet, S. div. West Riding Yorkshire, 6 miles W. of Wakefield.

Brunthwaite, ham., W. R. Yorks, 3 m. N. of Keighley.

Bruntingthorpe, par. and vil., S. Leicestershire, 5 miles NE. of Lutterworth; 1266 ac., pop. 233; P.O.

Brunton.—par., N. Northumberland, 7 miles NE. of Alnwick; 971 ac., pop. 50.—**2. Brunton,** ham., S. Wilts, 4½ miles NW. of Ludgershall.

Brunton, vil., N. Fifeshire, 6 miles E. of Newburgh; P.O.

Brunton Burn, affl. of r. Avon, W. Linlithgowshire, 4½ m. long.

Brunton, East and **West,** 2 pars., S. Northumberland, 4 miles N. of Newcastle—B. East, 956 ac., pop. 176; B. West, 1142 ac., pop. 79.

Bruntscar Cave, N. div. W. R. Yorkshire, 5 m. NE. of Ingleton, on the ascent of Whernside; contains very beautiful stalactites, grottoes, and waterfalls.

Bruntsfield House, in SW. suburbs of Edinburgh; seat of Sir George Warrender.

Bruntsfield Links, public space in SW. of Edinburgh.

Bruree, par. and vil. with ry. sta., G. S. & W. R., in S. of co. and 20¼ miles S. of Limerick, on river Maigue—par., 8894 ac., pop. 1267; vil., pop. 297; P.O., T.O.

Brurie Skerries, island group, 2 m. off Gruna, Shetland; pop. 44.

Brushfield, par., 4 miles NW. of Bakewell, N. Derbyshire; 649 ac., pop. 19.

Brushford.—par., N. Devon, 5 miles SW. of Chumleigh; 923 ac., pop. 59.—**2. Brushford,** par., W. Somerset, on r. Exe, 8 m. NW. of Tiverton; 2848 ac., pop. 371.

Brusna. See BROSNA.

Bruton, par. and market town with ry. sta., G. W. R., SE. Somerset, on river Brue, 10½ miles SW. of Frome and 117 miles SW. of London; 4007 ac., pop. 1788; P.O., T.O. Market day, *Saturday;* has a fine old English Perpendicular church; in the market place is an ancient hexagonal cross; a good cattle show is held annually in October.

Brux, seat, Aberdeenshire, 7 m. W. of Alford.

Bruxie.—hill, on border of Arbuthnott and Kinneff pars., Kincardineshire; alt., 710 ft.—**2. Bruxie,** or **Tillypestle,** burn, N. Aberdeenshire; flows E. 7 m. to the S. Ugie, 1½ m. W. of Old Deer.

Bryan, Askham. See ASKHAM BRYAN.

Bryan Maund, pl., in co. and 8 miles NE. of Hereford.

Bryan's Castle, seat, near Quin, S. co. Clare.

Bryansford, vil. and stream, 2½ miles W. of Newcastle; co. Down; P.O., T.O.; the stream falls into Dundrum Bay.

Bryanston, par., mid. Dorset, on river Stour, 1½ mile NW. of Blandford Forum; 1926 ac., pop. 316; P.O., T.O.; contains **B. House,** seat of Lord Portman.

Bryants Puddle. See AFF-PUDDLE.

Brydekirk, *q.s.* par. and vil., in Annan, Cummertrees, and Hoddam pars., S. Dumfriesshire—par., pop. 832; vil., pop. 340; P.O., T.O.

Bryher, one of the Scilly Islands and par., 360 ac., pop. 97, SW. coast of Cornwall, in NW. of group; P.O.

Brymbo, par. with ry. sta., G. W. R., 3½ miles NW. of Wrexham, NE. Denbighshire; 2544 ac., pop. 4610; P.O., T.O. In **B. Valley** are extensive ironworks. **B. Hall** is 1 mile SW. of ry. sta.

Brymore House, 4 miles NW. of Bridgwater, W. Somerset; seat of Pym, "King Pym," of the Long Parliament.

Brympton, par. and seat, S. Somerset, 3 miles W. of Yeovil; 576 ac., pop. 89.

Bryn.—place, NE. Merioneth, 1 mile SW. of Corwen.—**2. Bryn,** place, N. Shropshire, 5½ miles SW. of Oswestry.—**3. Bryn,** hamlet with ry. sta., Port Talbot Ry., SW. Glamorganshire, 4 miles NE. of Port Talbot; P.O.; alt. of ry. sta., 480 ft.

Brynamman, ry. stas., G. W. and M. Rys., SE. Carmarthenshire, 18 m. NE. of Llanelly; P.O., T.O.

Brynan, par., Glamorganshire, Gower peninsula, 1½ mile NW. of Mumbles; 1500 ac., pop. 410.

Brynbella, seat, 2 miles SE. of St. Asaph, N. Flintshire; was a residence of Mrs. Thrale (Madame Piozzi), the friend of Dr. Johnson.

Brynbychan, place, W. Flintshire. near Rhuddlan.
Bryncaredig, place, mid. Denbighshire, 3 m. N. of Ruthin.
Bryncelyn, seat, Anglesey; post-town, Beaumaris.
Bryncethin, hamlet, Glamorgan, 3 m. from Bridgend; P.O.
Bryncoch, pl., 2 miles NW. of Neath, Glamorgan; P.O.
Bryncoedifor, eccl. dist., Dolgelly, Merioneth; pop. 183.
Bryncroes, par., SW. Carnarvonshire, 12 miles SW. of Pwllheli; 3717 ac., pop. 744.
Bryncwm, place, S. Denbighshire, 5½ miles S. of Ruthin.
Bryneglwys, par., S. Denbighshire, 6 miles NE. of Corwen; 3584 ac., pop. 273; P.O.
Brynelen, place, E. Montgomeryshire, near Llanfair.
Brynelltyn, place, near Llanfyllin, NE. Montgomeryshire.
Brynffainglie, place, NW. Denbighshire, near Abergele.
Brynffynon, vil., in co. and 2 miles NE. of Carnarvon.
Brynford, par., N. Flintshire, 1 mile S. of Holywell; 2043 ac., pop. 760; P.O.
Brynglas.—place, E. Montgomeryshire, 1 mile SW. of Llanfair.—**2. Brynglas,** sta. on Tal-y-llyn Ry., 3 miles NE. of Towyn, SW. Merioneth.
Bryn Gwaeddan, pl., mid. Montgomeryshire, 7 miles NW. of Llanfair.
Bryngwran, ham., 8 m. SE. of Holyhead, Anglesey; P.O.
Bryngwyn.—pl., NW. Flintshire, 3 miles E. of St. Asaph.—**2. Bryngwyn,** old Elizabethan mansion, in co. and 7 miles SW. of Hereford.—**3. Bryngwyn,** par., mid. Monmouthshire, 7 miles SE. of Abergavenny; 1481 ac., pop. 221.—**4. Bryngwyn,** par., SE. Radnorshire, on river Arrow, 6 miles NW. of Hay; 4587 ac., pop. 194.—**5. Bryngwyn,** ry. sta., Camb. Ry., 2 miles E. of Llanfyllin, NE. Montgomeryshire.—**6. Bryngwyn,** ry. sta., N. Wales Narrow Gauge Ry., NW. Carnarvonshire, 4¼ miles SE. of Carnarvon.
Bryngwyn, Issa and **Ucha,** 2 hams., NW. Flintshire, 6 miles SE. of St. Asaph.
Bryngwyne, hamlet, mid. Carmarthenshire, near Llandilo.
Brynhafod, hamlet and seat, mid. Carmarthenshire, 2 miles NW. of Llandilo.
Brynhedydd, place, near Rhuddlan, NW. Flintshire.
Bryning with Kellamergh, par., N. Lancashire, 2 miles SW. of Kirkham; 1061 ac., pop. 129.
Brynkinalt, seat of Lord Trevor, on river Dee, 1 mile NE. of Chirk, SE. Denbighshire.
Brynkir, ry. sta., L. & NW. R., in co. and 12½ miles S. of Carnarvon.
Bryn Llanfair, hamlet, Anglesey, 4 m. W. of Bangor, on Menai Strait; P.O., T.O. See LLANFAIRPWLLGWYNGYLL.
Brynllywarch, place, SE. Montgomeryshire, 2 miles SE. of Newton.
Brynllys. See BROYNLLIS.
Brynmawr, town, urb. dist., and par., with ry. sta., L. & NW. R., SE. Brecknockshire, 8 miles WSW. of Abergavenny; urb. dist. and par., 1436 ac., pop. 6833; P.O., T.O. Market day, *Saturday;* has extensive ironworks; alt. of ry. sta., 1150 ft.
Brynmenyn, ry. sta., G. W. R., SW. Glamorganshire, 3¾ miles NE. of Bridgend; P.O.
Bryn Mill, ry. sta. on Swansea and Mumbles Ry., SW. Glamorganshire, 1½ mile W. of Swansea; P.O., T.O.
Brynn, ry. sta., L. & NW. R., 3½ miles S. of Wigan, SW. Lancashire.
Brynna, ham., SE. Glamorgan, 2 m. from Llanharan; P.O.
Brynpolyn, place, near St. Asaph, NW. Flintshire.
Brynsaddler, hamlet, SE. Glamorgan, 2 miles SW. of Llantrissant; P.O.
Brynsaith Marchog, pl., NE. Merioneth, 3 m. N. of Gwyddelwern; P.O.
Brynshenkin, vil., SE. Anglesey, 3½ m. NW. of Carnarvon.
Brynsiencyn, 5 m. from Llanfairpwll, Anglesey; P.O., T.O.
Brynsworthy, hamlet, N. Devon, 1½ m. S. of Barnstaple.
Bryntalch, place, in co. and 2 miles SW. of Montgomery.
Bryntangor, ham., S. Denbighsh., 5 m. NW. of Llangollen.
Brynteg.—pl., Menai Strait, Anglesey, 2 m. from Tynygongl; P.O.—**2. Brynteg,** pl., SE. Denbighshire, 1 m. from Moss sta.; P.O.
Bryntirion, in co. and 5 m. NE. of Carnarvon; P.O.
Bryntysilio, seat; post-town, Llangollen, Denbighshire.
Brynuchel-with-Tafalog, pl., W. Montgomeryshire, 8 miles NE. of Machynlleth.
Bryn-y-Beird, hamlet, E. Carmarthenshire, near Llandilo.
Bryn-y-caerau, seat; post-town, Llanelly, Carmarthensh.
Bryn-y-Gwyn, seat, 1 m. W. of Dolgelly, Merioneth.
Bryn Yorkin, seat, near Caergwrle, Flintshire.
Brynyorug, vil., near Towyn, SW. Merioneth.
Bryn-y-Pys, seat, on river Dee, SE. Flintshire, 4 miles E. of Ruabon.
Bryn-yr-Efail, ham., in co. and 5 m. E. of Carnarvon; P.O.
Brynywall, place, near Rhuddlan, NW. Flintshire.
Buachaille, Booshala, or **Herdsman,** basaltic islet, off S. coast of Staffa, Argyllshire.
Buachaille Etive, 2 mountains in Glencoe, N. Argyllshire; alt., 3129 and 3345 ft.
Bualnaluib, hamlet, near Gairloch, W. Ross and Cromarty.
Bubb Down, wooded eminence, W. Dorset, 2 miles NE. of Evershot.
Bubbenhall, par. and vil., E. Warwickshire, on river Avon, 5 miles SE. of Coventry; 1265 ac., pop. 202; P.O.
Bubnell, hamlet, 1 mile NW. of Baslow, N. Derbyshire. See BASLOW AND BUBNELL.
Bubney, hamlet, 1 mile NW. of Whitchurch, N. Shropshire.
Bubwith, par. and vil. with ry. sta. N. E. R.; E. R. Yorkshire, on river Derwent, 6¼ miles NE. of Selby; par., 1545 ac., pop. 475; P.O., T.O.
Buccleuch, ancient par., now comprehended in Ettrick par., S. Selkirkshire, 13 miles W. of Hawick. From it the title of duke is given to the ancient family of Scott.
Buchan.—dist., NE. Aberdeenshire, extending along the coast from Ythan to Deveron rivers, a distance of 40 miles. Its chief towns are Peterhead and Fraserburgh, and the coast is remarkable for its magnificent rock scenery.—**2. Buchan,** hamlet, Kirkcudbrightshire, ½ mile SW. of Castle-Douglas.—**3. Buchan, Bullers of.** See BULLERS OF BUCHAN.
Buchanan, par., W. Stirlingshire, 4 m. NW. of Drymen; 41,644 ac., pop. 487; contains **Buchanan Castle,** seat of the Duke of Montrose, 1¼ mile W. of Drymen.
Buchanhaven, fishing vil., 1½ mile N. of Peterhead, E. Aberdeenshire.
Buchanan Street, ry. stas., C. R. and Glasgow District Subway, in Glasgow.
Buchan Ness, on E. coast of Aberdeenshire, 3 miles S. of Peterhead; the most easterly point of the Scottish mainland; has a lighthouse with flashing light, seen 17 miles.
Buchanty, vil., mid. Perthshire, on Almond river, 10 miles NE. of Crieff; P.O.
Buchany, vil., S. Perthshire, ½ mile NW. of Doune.
Buchlyvie, vil. and *quoad sacra* par. with ry. sta., N. B. R., NW. Stirlingshire, 4¼ miles NNW. of Balfron—*q.s.* par. pop., 815; vil. pop., 386; P.O., T.O.
Bucholie, ruined castle, 4 m. NE. of Keiss, Caithness-sh.
Bucinch, wooded islet, in Loch Lomond, Stirlingshire.
Buckabank, vil., Cumberland, 5½ miles SW. Carlisle.
Buckby, Long, par. and vil. with ry. sta., L. & NW. R., in co. and 10 miles NW. of Northampton; 4078 ac., pop. 2147; P.O., T.O. Bootmaking is an industry.
Buckby Wharf, pl., SE. Northamptonshire, on Grand Junction Canal, 3 m. NE. of Daventry; P.O.
Buckden.—par. and vil. with ry. stas., M. R. (**B.**) and G. N. R. (**Offord and Buckden**), in co. and 3 m. SW. of Huntingdon; 3114 ac., pop. 1021; P.O., T.O.; 1½ mile NW. of the sta. is **Buckden Palace,** formerly the episcopal mansion of the Bishops of Lincoln.—**2. Buckden,** par., N. div. W. R. Yorkshire, on river Wharfe, 11½ miles NE. of Settle; 16,088 ac., pop. 236; P.O.; **Buckden Pike** (2302 ft. high) is in the vicinity.
Buckenham, par. and ry. sta., G. E. R., SE. Norfolk, on river Yare, 7½ miles SE. of Norwich; 928 ac., pop. 100.
Buckenham, New, par. and vil., S. Norfolk, 4 miles SW. of Attleborough; 360 ac., pop. 516; P.O., T.O.
Buckenham, Old, par., vil., and seat, S. Norfolk, 2½ miles SW. of Attleborough; 5024 ac., pop. 1005; P.O.; contains ruins of **Buckenham Palace.**
Buckenham Tofts, or **Buckenham Parva,** par., W. Norfolk, on river Wissey, 6 miles SW. of Watton; 666 ac., pop. 42.
Buckenhill, place, SE. Herefordshire, 6½ miles N. of Ross.
Buckerell, par. and vil., E. Devon, on river Otter, 2½ miles W. of Honiton; 1340 ac., pop. 217; P.O.
Bucket, rivulet, W. Aberdeenshire, flowing 7 miles SE. to the river Don.
Bucket, Bridge of. See BRIDGE OF BUCKET.
Buckfastleigh, urb. dist. with ry. sta., G. W. R., containing E. Buckfastleigh par., SE. Devon, 6¾ miles NW. of Totnes; 1366 ac., pop. 2520; P.O., T.O. Market day, *Friday;* has mfrs. of blankets and serges, also tanneries; there are quarries, tin and copper mines in the vicinity. B. contains **Buckfastleigh Abbey,** a stately Tudor mansion, near the ruins of the old abbey.
Buckfast, ham., SE. Devon, 2 m. from Buckfastleigh; P.O.
Buckfastleigh, East and **West,** pars., Devon—1366 ac., pop. 2520; 4576 ac., pop. 261.

uckfield House, seat, ½ mile S. of Sherfield Loddon, N. Hants.

uckhaven, police burgh and fishing town with ry. sta., N. B. R., S. Fifeshire, 1¼ mile SW. of Methil; town (including Methil and Innerieven, which, however, are distinct places), pop. 8828; police burgh, pop. 8000; P.O., T.O.; has a good harb. and pier with fixed light, visible 9 m. B. has mfrs. of cordage and nets. There are collieries in the neighbourhood.

uckholmside, vil., NW. Roxburghsh., on Gala water, forming a suburb of Galashiels; P.O. Buckholm Hill is a height in the vicinity, alt. 1064 ft.

uckholt, East and West, par., S. Hants, on border of co., 5½ miles SW. of Stockbridge; 1102 ac., pop. 23.

uckholt, ham., in co. and 3 m. N. of Monmouth; P.O.

uckhorn Weston, par., N. Dorset, 3½ miles SW. of Gillingham; 1705 ac., pop. 441.

uckhurstden, place, 3 miles N. of Tenterden, mid. Kent.

uckhurst Hill, urb. dist., par., and ry. sta., G. E. R., SW. Essex, 10¾ miles NE. of London, near Epping Forest; urb. dist. and par., 873 ac., pop. 4786; P.O., T.O.

uckhurst Park, seat, 6½ miles SE. of E. Grinstead, E. Sussex.

uckie, *quoad sacra* par. and fishing town (police burgh), with ry. sta., G. N. S. and H. Rys., N. Banffshire, on Buckie burn (which divides the town into Easter B. and Nether B.), 13¾ miles N. of Keith and 72½ NW. of Aberdeen—par., pop. 6716; burgh and town, pop. 6549; P.O., T.O. A harb. of 9 ac., and with ½ mile of quayage, was constructed in 1880. On the breakwater is a fixed light, visible 11 m. There are saw-mills, rope and sail-yards, and a distillery (Inchgower); but fishing is the principal industry.—**2. Buckie,** hamlet and burn, Alford par., Aberdeenshire.

uckieburn, hamlet, Stirlingshire, 4 miles NW. of Denny.

uckie Den, valley, 4 miles SW. of Montrose, Forfarshire.

uckingham.—mun. bor., par., with ry. sta., L. & NW. R., on river Ouse, 17 miles NW. of Aylesbury, and 56½ miles from London by rail; mun. bor. and par., 5006 ac., pop. 3152. Market day, *Saturday;* an ancient town, almost encircled by the river, which is here crossed by 3 bridges; and is an agricultural centre, with mkts. for farming stock. Has maltings, condensed milk factory, corn-mills; a little pillow-lace is made.

uckingham House, W. Sussex; post-tn., Shoreham.

uckingham Palace, royal residence, Westminster, London. Drawing-rooms, levées, &c., are held here.

uckinghamshire, or **Bucks,** an inland co. of England, bounded N. by Northamptonshire, E. by Bedfordshire, Herts, and Middlesex, S. by Surrey (for the distance of about 3 miles) and Berks, and W. by Oxfordshire; greatest length, N. and S., 53 miles; greatest breadth, E. and W., 47 miles; average breadth, 17 miles; area of admin. co., 479,358 ac., pop. 197,046. It is intersected by the chalk range of the Chiltern Hills, which extend NE. from Oxfordshire to Bedfordshire, the highest point being Wendover Hill, 905 ft. The country here is beautifully wooded, chiefly with oak and beech. To the S. there is much excellent grazing land. The fertile "Vale of Aylesbury" lies in the centre of the co., verdant with rich meadows and pasturage. Further N. the heavy arable land is now being brought under steam cultivation, and excellent crops of wheat, beans, &c., are produced. (For agricultural statistics, see Appendix.) Farms are generally of small size, and are leased on a yearly tenure. Pigs and calves are largely reared on the numerous dairy-farms, and great numbers of ducks are sent yearly to the metropolis from the neighbourhood of Aylesbury; immense quantities of butter, cream cheese, &c., are also sent to the London market. Chalk burning and limestone quarrying are the principal industries apart from agricultural pursuits. The making of wooden chairs, spades, brush-handles, bowls, &c., from beech trees (for which the co. is noted), is carried on to a considerable extent. A small part of the female population is employed in the mfr. of thread-lace and straw-plaiting; there are also mfrs. of silk, shoes, and paper. The co. is traversed by the London and North-Western Ry. and its branches, also the G. C. R. main line and the Wycombe branch of the G. W. R.; the Grand Junction Canal extends about 24 miles through the NE.; while the Ouse is navigable throughout the co. B. comprises 230 pars.; and the mun. bors. of Buckingham and Chepping Wycombe. It is almost entirely in the diocese of Oxford. The co. includes the dist. known as the Chiltern Hundreds: which see under Chiltern Hills. For parl. purposes it is divided into 3 divisions, viz., Northern or Buckingham, Mid or Aylesbury, and Southern or Wycombe, 1 member for each division.

Buckish Mills, coast fishing vil., Devon, 6½ m. SW. of Bideford.

Buckland.—par., vil., and seat, N. Berks, 4 miles NE. of Faringdon; 4505 ac., pop. 665; P.O., T.O.—**2. Buckland,** par., mid. Bucks, 4 m. E. of Aylesbury; 1609 ac., pop. 730.—**3. Buckland,** par., NE. Gloucestershire, 6 miles SW. of Chipping Campden; 2275 ac., pop. 283.—**4. Buckland,** par., NE. Herts, 3 miles N. of Buntingford; 1629 ac., pop. 244; P.O.—**5. Buckland,** par., E. Kent, 3 miles NW. of Faversham; 336 ac., pop. 123.—**6. Buckland,** vil., E. Kent, on river Dour, 1½ mile NW. of Dover; P.O.—**7. Buckland,** par. and seat, mid. Surrey, 2 miles W. of Reigate; 1876 ac., pop. 498; P.O. In the par. is **B. Court.**—**8. Buckland,** hamlet, S. Devon, 3¼ miles W. of Kingsbridge; P.O., called **West Buckland.**—**9. Buckland,** vil., NE. Herts, 2 miles SW. of Royston.—**10. Buckland,** seat, in co. and 7 miles SE. of Brecknock.—**11. Buckland,** seat, 5 miles SE. of Leominster, N. Herefordsh.—**12. Buckland,** ham., S. Hants, 1 m. NW. of Lymington.

Buckland, stream; flows to the Dee, near Kirkcudbright.

Buckland Beacon. See BUCKLAND-IN-THE-MOOR.

Buckland Brewer, par. and vil., NW. Devon, 4½ miles SW. of Bideford; 6111 ac., pop. 645; P.O.; the vil. was formerly a market town, and still has half-yearly fairs.

Buckland Denham, par. and vil., E. Somerset, 2½ miles NW. of Frome; 1432 ac., pop. 373; P.O.

Buckland, East, par. and vil., N. Devon, 5 miles NW. of South Molton; 1612 ac., pop. 96.

Buckland Fee, ham., Somerset, 3 m. S. of Bridgwater.

Buckland Filleigh, par., NW. Devon, 10 miles S. of Bideford; 3014 ac., pop. 182.

Buckland-in-the-Moor, par. and vil., S. Devon, on river Dart, 3½ miles NW. of Ashburton, 1493 ac., pop. 87; contains **Buckland Beacon,** an eminence with splendid view. **B. Court** is a seat.

Buckland Monachorum, par. and vil., S. Devon, 4 miles SE. of Tavistock; 6715 ac., pop. 1717; P.O.; contains **Buckland Abbey,** seat of a descendant of Sir Francis Drake.

Buckland Newton.—par. and vil., mid. Dorset, 10 m. N. of Dorchester; 6250 ac., pop. 755; P.O., T.O.

Buckland Rings, ancient earthwork, 1 mile N. of Lymington, S. Hants.

Buckland Ripers, vil., S. Dorset, 3 m. NNE. of Weymouth.

Buckland St. Mary, par. and vil., S. Somerset, 4½ miles NW. of Chard; 3654 ac., pop. 474; P.O., T.O. The vil. stands 1½ mile from the verge of the co.

Buckland Sororum, ham., W. Somerset, 4½ miles W. of Taunton.

Buckland Tout Saints, par., S. Devon, 2 miles NE. of Kingsbridge; 1872 ac., pop. 258.

Buckland, West.—par., N. Devon, 6 miles NW. of South Molton; 2592 ac., pop. 363; P.O.—**2. Buckland, West,** par., W. Somerset, 2 miles E. of Wellington; 3697 ac., pop. 721; P.O.

Bucklebury, par., vil., and seat, S. Berks, 6 miles NE. of Newbury; 6131 ac., pop. 1066; P.O., T.O.

Bucklerhead, ham., 5½ m. NE. of Dundee, Forfarshire.

Buckle Row, pl., S. Berks, 7 m. W. of Reading.

Bucklershard, vil., S. Hants, 6 miles NE. of Lymington.

Bucklesham, par. and vil., E. Suffolk, 5 miles SE. of Ipswich; 1826 ac., pop. 263; P.O.,

Buckley, urb. dist, eccl. dist., and ry. sta. (**Padeswood and Buckley**), L. and NW. Ry. **B.** (Hawarden) and **B.** (Mold), pars., Flintshire, 2 m. E. of Mold; urb. dist., 2034 ac., pop. 5780; eccl. dist., pop. 2949; P.O., T.O. Has mfrs. of earthenware draining tiles and fire-bricks.

Buckley (Hawarden), par., Flintshire, in **B.** urb. dist.; 1280 ac., pop. 2454.

Buckley (Mold), par., Flintshire, in **B.** urb. dist.; 754 ac., pop. 3326.

Buckley Junc., ry. sta., W. M. & C. Q. R., E. Flintshire, 2 miles SSW. of Hawarden.

Bucklyvie, Stirlingshire. See BUCHLYVIE.

Buckmill, ham., W. R. Yorkshire, 3 m. NE. of Bradford.

Buckminster, par. and vil., N. Leicestershire, on border of co., 10 m. SW. of Grantham; par., 1964 ac., pop. 274; P.O., P.O. Contains **B. Park,** seat of the Earl of Dysart.

Bucknall, par. and vil., mid. Lincolnshire, 6 miles W. of Horncastle; 2543 ac., pop. 278; P.O.

Bucknall and **Bucknall Eaves,** 2 hams. with ry. sta. (**Bucknall and Northwood**), N. S. R., Stoke-upon-Trent par., NW. Staffordshire, 2¾ miles NE. of Stoke-upon-Trent; P.O., T.O., called **Bucknall.**

Bucknall-cum-Bagnall, eccl. dist. (St. Mary and St. Chad), Stoke on Trent par., N. Staffordshire; pop. 4533.

Bucknam, hamlet, NW. Essex, near Chelmsford.

Bucknell.—par., NE. Oxfordshire, 2½ m. NW. of Bicester; 1894 ac., pop. 205; P.O., T.O.; contains **B. House.**—**2. Bucknell,** par. with ry. sta., L. & NW. R., SW. Shropshire, on river Teme, 8 m. SW. of Craven Arms ry. sta.; par., 2446 ac., pop. 557; P.O.

Buckny, stream, Perthshire, flowing 8¼ miles SE. to Lunan Burn, which it joins at Laighwood.

Buckode, ham., 7 miles SE. Bundoran, co. Leitrim; P.O.

Buck of Cabrach, mountain, Aberdeenshire, 13 miles SW. of Huntly; alt., 2368 ft.

Buckoogh, mt., W. co. Mayo, 4½ m. N. of Newport; alt., 1935 ft.

Buckpool, ry. sta., Gt. N. of Scotland Ry., NW. Banffshire, 1 m. W. of Buckie.

Buckromb, pl. and seat, Banffshire, 2½ m. NW. of Dufftown.

Buckrose Division, parl. div., E. R. Yorkshire; pop. 53,265.

Bucks. See BUCKINGHAMSHIRE.

Bucksburn (**Auchmull**), town with ry. sta., Gt. N. of Scotland Ry., in co. and 4¼ miles NW. of Aberdeen; pop. 2231; P.O., T.O.

Buck's Cross, 4 miles SE. of Clovelly, N. Devon; P.O., T.O.

Bucks Green, hamlet, W. Sussex, near Horsham; P.O., T.O.

Buckshaw, hamlet, and seat, NW. Dorset, 4½ miles SE. of Sherborne.

Buck's Horn Oak, 2 miles from Bentley ry. sta., N. Hants; P.O.

Bucks Mills, eccl. dist., Parkham and Woolfardisworthy pars., N. Devon; pop. 254.

Buckstone, rocking stone, near Coleford, W. Gloucestersh.; 12 ft. high and 55 ft. in circumference at top.

Buckthorpe. See BUGTHORPE.

Buckton.—pl., N. Northumberland, 3¼ miles NW. of Belford.—**2. Buckton,** coast par., and 3½ miles N. of Bridlington, E. R. Yorkshire; 1982 ac., pop. 158.

Buckton and Coxall, par., NW. Herefordshire, on river Teme, 7½ m. NE. of Knighton; 1312 ac., pop. 144.

Buckton Vale, pl., 2½ miles NE. of Staleybridge, E. Cheshire; in vicinity is **B. Castle,** an ancient ruin.

Buckworth, par. and vil., in co. and 7 miles NW. of Huntingdon; 2023 ac., pop. 164.

Budbridge, Great and **Little,** 2 hams., Isle of Wight, 1½ m. N. of Godshill.

Budbrooke, par. and seat, in S. of co. and 1½ mile NW. of Warwick; 3289 ac., pop. 1000.

Budby, N. Notts. See PERLETHORPE-CUM-BUDBY.

Buddington, hamlet, W. Sussex, 4½ miles S. of Petworth.

Buddle, inn, 4½ miles S. of Ventnor, Isle of Wight.

Buddle Hill, ham., W. Somerset, 3 m. W. of Minehead.

Buddles, ham., E. Kent, in Thanet, 2 m. N. of Ramsgate.

Buddon, burn, SE. Forfarshire; flows 4½ m. SE. to Firth of Tay, 3 m. NE. of Broughty Ferry.

Buddon Ness, prom. (95 ft.), on coast of Forfarshire, N. side of entrance to Firth of Tay; has 2 lighthouses with fixed lights (Buddonness or Tay) seen 16 and 13 m.

Buddo Rock, dangerous rock in St. Andrews Bay, on E. coast of Fifeshire, 3½ miles SE. of St. Andrews city.

Budd's Green, hamlet, ½ m. from Shipbourne, mid. Kent.

Bude, or **Budehaven,** eccl. dist. (St. Michael) and vil. with ry. sta., L. & SW. R., Stratton par., NE. Cornwall, 10 miles W. of Holsworthy; pop. 1367; P.O., T.O.; is a growing watering-place, amid picturesque scenery, and a small port at the mouth of the Bude River and Canal. In vicinity is **Bude Castle,** or **Bude House,** built by Sir Goldsworthy Gurney, inventor of the "Bude Light." Here also is **B. Bay.** See also STRATTON AND BUDE.

Bude Canal, Cornwall and Devon; beginning at Bude and going E. to Marhamchurch, then N. past Pancraswick and Holsworthy to Thornbury. It was constructed in 1819–1826, and its total length is 33 m. It is connected with the river Tamar by a S. branch.

Budlake, ham., SE. Devon, 5 m. NE. of Exeter; P.O.

Budle, par., N. Northumberland, 3½ miles NE. of Belford; 765 ac., pop. 64.

Budle Bay and **Point,** inlet and headland, on E. coast of Northumberland, 3½ miles SE. of Holy Island.

Budleigh, East, par. and vil., E. Devon, 5 miles SW. of Sidmouth; 2393 ac., pop. 777; P.O., T.O.; Sir Walter Raleigh was born in the vicinity.

Budleigh Salterton, urb. dist., par., coast vil., and watering place, with ry. sta., L. & SW. R., E. Devon, at mouth of river Otter, 4½ miles E. of Exmouth; urb. dist. and par., 977 ac., pop. 1883; P.O., T.O.; is situated in a valley, sheltered on all sides but the S., and affords a genial retreat to those affected with lung complaints.

Budna, ham., SE. Beds., 3 m. NW. of Biggleswade.

Budney, ham., 1 m. NW. of Whitchurch, N. Shropshire.

Budock, Urban and **Rural,** 2 adjoining pars., W. Cornwall—**B. Urban,** in mun. bor. of Falmouth; 147 ac., pop. 1074; P.O., called **Budock Water**; **B. Rural,** 1½ m. W. of Falmouth; 3587 ac., pop. 1288.

Budworth, Gt., par. and vil., mid. Chesh., 2 m. N. Northwich; 903 ac., pop. 476; P.O., T.O. Here is **B. Mere.**

Budworth, Little, par. and vil., W. Cheshire, 4 m. NE. of Tarporley; 3867 ac., pop. 600; P.O., T.O.

Buelnch, small isl., Loch Lomond, W. Stirlingshire.

Buersill, hamlet, 2 miles SE. of Rochdale, SE. Lancashire.

Buerton.—par. and vil., W. Cheshire, 7 m. SE. of Nantwich; 2981 ac., pop. 408.—**2. Buerton,** par., W. Cheshire, 4 m. S. of Chester; 673 ac., pop. 74.

Bugbrooke, par., in co. and 5½ miles SW. of Northampton; 2242 ac., pop. 758; P.O., T.O.

Bught Hill, eminence, S. Lanarkshire, 7½ miles W. of Douglas; alt., 1481 ft.

Buglawton, urb. dist. and par., mid. Cheshire, 2 miles NE. of Congleton; urb. dist. and par., 2911 ac., pop. 1452; has mfrs. of silk and towelling.

Bugle, ry. sta. on G. W. R., 14½ miles E. of Newquay, SE. Cornwall; P.O., T.O.

Bugley.—hamlet, N. Dorset, 5½ miles W. of Shaftesbury.—**2. Bugley,** pl., SW. Wilts, 1 m. NW. of Warminster.

Bugsby Marsh, hamlet, on river Thames, W. Kent, 1½ mile below Greenwich. **Bugsby-Reach,** a bend of the Thames, is in the vicinity.

Bugsworth, hamlet with ry. sta. on M. R., NW. Derbyshire, 3 m. WNW. of Chapel-en-le-Frith; P.O. See CHINLEY, BUGSWORTH, AND BROWNSIDE.

Bugthorpe, or **Buckthorpe,** par. and vil., E. R. Yorkshire, 6 miles NW. of Pocklington; 1915 ac., pop. 184; P.O.

Buie, or **Buidhe.**—loch (1¼ mile by ¼ mile), SE. Sutherlandshire, 7½ miles NNE. of Bonar Bridge ry. sta.—**2. Buie,** small stream, mid. Argyllshire, flowing 3 miles to Loch Creran.

Buildwas, par., vil., seat, and ry. junction, G. W. R., E. Shropshire, on river Severn, 3¼ miles NE. of Much Wenlock; 2181 ac., pop. 262; has fine ruins of a Cistercian abbey (1135); there is also an elegant iron bridge over the Severn.

Bulle Hill, seat, 2 m. W. of Manchester, Lancashire.

Bullg.—loch, S. Banffshire, at NE. base of Ben Avon, 3 miles S. of Inchrory; contains char and trout.—**2. Bullg,** burn, S. Banffshire, affl. of river Avon, 6 miles long.—**3. Bullg, The,** hill, mid. Kincardineshire, 7 miles NW. of Drumlithie; alt., 1291 ft.

Builth (St. Mary), eccl. par., Brecknock, Builth par.; pop. 1805.

Builth Road Junction, ry. stas. on Cam. and L. & NW. Rys., SW. Radnorshire, 2 miles WNW. of Builth Wells.

Builth Wells, urb. dist., par. (**Builth**), and town, with ry. sta., Cam. R., ½ mile N. in co. Radnorshire, NE. Brecknockshire, on river Wye, 16 m. N. of Brecon and 186 miles NW. of London; urb. dist. and par., 701 ac., pop. 1805; P.O., T.O. Market day, *Monday.* There are three mineral springs, saline, sulphureous, and chalybeate. They are furnished with a commodious pump-room and are much frequented by invalids.

Bulnaha, cape, W. co. Mayo, on S. side of Clew Bay.

Bulltle, par., SE. Kirkcudbrightshire, 3 miles SE. of Castle-Douglas; 11,244 ac., pop. 879; the ancient castle of B. (traces of which remain) is said to have been a favourite seat of John Baliol.

Bulbaun, hill, N. co. Wicklow, 5 miles SE. of Blessington; alt., 1190 ft.

Bulbin, mt., E. Donegal, 6 miles N. of Buncrana; alt., 1630 ft.

Bulbourn, affluent of river Gade, W. Herts, falling into the Gade near Boxmoor.

Bulbridge, ham., near Wilton, S. Wilts.

Bulby, hamlet, S. Lincolnshire, 3 miles NE. of Corby.

Bulchamp, hamlet, E. Suffolk, 3½ miles SE. of Halesworth.

Bulcote, par. and vil., S. Notts, on river Trent, 4½ miles NW. of Bingham; 650 ac., pop. 93.

Buley Castle, ruined castle, N. Westmorland, on river Eden, 3 miles NW. of Appleby.

Bulford.—ry. sta., on G. E. R., 4½ miles NW. of Witham, NE. Essex.—**2. Bulford,** par. and vil., S. Wilts, on river Avon, 2 miles NE. of Amesbury; 3642 ac., pop. 1386; P.O.; a military camp is here with P.O., T.O.

Bulg, loch, Banffshire. See BUILG.—**2. Bulg,** hill, Forfarshire, 6 miles NW. of Edzell; alt., 1986 ft.

Bulgaden, ham., E. co. Limerick, 3 m. NE. of Kilmallock; P.O.

Bulgham Bay, on E. side of Isle of Man, 2 m. NE. of Laxey.

Bulk, pl., 2 miles NE. of Lancaster, N. Lancashire.

Bulkeley, par., 5½ miles NE. of Malpas, W. Cheshire; 975 ac., pop. 168; P.O.

Bulkington.—urb. dist. and par. with ry. sta., L. & NW. R., NE. Warwickshire, 3½ miles SE. of Nuneaton; urb. dist. and par., 4892 ac., pop. 1548; P.O., T.O.; ribbon-weaving is an industry.—**2. Bulkington,** par., N. Wilts, 6 miles E. of Trowbridge; 974 ac., pop. 177; P.O.

Bulkworthy, par. and vil., N. Devon, on river Torridge, 9 miles SW. of Bideford; 1504 ac., pop. 103.

Bull, small loch, Buteshire, 9 miles NW. of Rothesay.

Bull.—rocky islet, W. co. Cork, 3 miles W. of Dursey island; has lighthouse with white flashing light visible 23 m.—**2. Bull,** rocky islet, N. co. Antrim, off W. extremity of Rathlin island.—**3. Bull,** prom., W. co. Kerry, on Dingle Harbour.

Bullaland, seat, W. Somerset; post-town, Chipstable.

Bullaun, par., SE. co. Galway, 4 miles N. of Loughrea; 1728 ac., pop. 181; P.O.

Bullaunmore, mountain, 4 m. NW. of head of Lough Feeagh, co. Mayo; alt., 1274 ft.

Bullbarrow, chalk down, mid. Dorset, 4 miles NW. of Milton Abbas.

Bull Bay, small watering-place and bay, with good sands, on N. coast of Anglesey, 2 m. W. of Amlwch; P.O.

Bull Bridge, pl., N. Derbyshire, 1½ m. S. of Crich.

Bulldoo, ham., NW. Caithness, 2½ m. NE. of Reay.

Bullen, place, mid. Kent, 8 miles SW. of Maidstone.

Bullers Buchan, fishing vil., E. Aberdeenshire, near the Bullers of Buchan.

Bullers of Buchan, huge rocky cauldron, E. coast of Aberdeenshire, 6 miles S. of Peterhead. The rocks are about 100 ft. high, and perpendicular both in the interior of the "pot" and also on the sea-front.

Bulley, par., in co. and 5 miles W. of Gloucester; 963 ac., pop. 134.

Bullfa, vil., SW. Brecknockshire, 11 miles N. of Neath.

Bullgill, ry. sta., on Maryport and Carlisle Ry., W. Cumberland, 4 miles NE. of Maryport; P.O., T.O.

Bull Hill, hill, Galty mountains, co. Limerick; alt., 2276 ft.

Bullingham, Lower, par., in co. and 1½ mile S. of Hereford; 1106 ac., pop. 520; P.O.

Bullinghope, or **Bullingham, Upper,** eccl. par., on river Wye, in S. of co. and 2 miles S. of Hereford; pop. 709.

Bullington.—par., N. Hants, on river Test, 4½ miles S. of Whitchurch; 1635 ac., pop. 154.—**2. Bullington,** par., mid. Lincolnshire, 2 miles W. of Wragby; 891 ac., pop. 48.

Bullionfield, seat of extensive paper-mills, Forfarshire, 3½ miles W. of Dundee.

Bullock, fishing vil., in co. and 7 miles SE. of Dublin. **B. Castle** is in vicinity.

Bullocks Hall, par., N. Northumberland, 7 miles SE. of Alnwick; 210 ac., pop. 13.

Bullock Smithy, vil., 2½ miles SE. of Stockport, Cheshire.

Bullo Pill, a coaling port, in a fine reach of the river Severn, 1½ m. S. of Newnham, W. Gloucestershire.

Bull Point, headland, on NW. coast of Devon, 4 miles W. of Ilfracombe; has a lighthouse with a white flashing light and a red fixed light visible 18 m.

Bull Point, prom., W. of Rathlin isl., co. Antrim.

Bull Sand, sandbank, in mouth of river Humber, near Spurn Head, E. R. Yorkshire; near SE. side is a light-vessel, with fixed light seen 8 miles.

Bullsash Green, hamlet, E. of Great Bricett, Suffolk.

Bulls Cross, pl., SE. Herts, 2 miles W. of Waltham Abbey.

Bulls Head Hill, eminence, E. Lincolnshire, 2½ miles SW. of Alford; serves as a landmark.

Bullstake Hill, eminence, on SE. border of Somerset; 2 miles E. of Milborne Port.

Bullslaughter Bay, small bay, on S. coast of Pembrokeshire, 2 m. W. of St. Gowans Head.

Bulltown Corner, hamlet, E. Kent, 5 miles NE. of Ashford.

Bull Wall Lighthouse, Dublin Bay, at entrance of river Liffey; occ. light (North Bull) seen 19 miles.

Bullworthy, place, 3½ m. SE. of Bideford, N. Devon.

Bully's Corner, ham., NE. Carlow, 1½ miles SW. of Hacketstown.

Bulmans Village, hamlet, near Newcastle-on-Tyne, S. Northumberland.

Bulmer.—par. and vil., N. Essex, on border of co., 2 miles SW. of Sudbury; 2801 ac., pop. 645; P.O.—**2. Bulmer,** par. vil., and beck, N. R. Yorkshire, 6½ miles SW. of New Malton; par., 1666 ac., pop. 187; P.O.

Bulmershe, seat, Berks, in the E. vicinity of Reading; was long the residence of Viscount Sidmouth (1755–1844), and often visited by Pitt and Windham.

Bulphan, or **Bulvan,** par. and vil., S. Essex, 6½ miles SE. of Brentwood; 1713 ac., pop. 279; P.O.

Bulstrode Park, 2½ miles SE. of Beaconsfield, S. Bucks. The park contains an ancient entrenchment of 21 ac.

Bulverhithe, manor, 2 miles W. of Hastings, E. Sussex. On the hill, by the ry. sta., are the ruins of the chapel supposed to mark the spot where William the Conqueror landed.

Bulvicar, bay, in Seil Isl., W. Argyllshire.

Bulwell, town with ry. sta., M. R., in co. and within co. bor. of Nottingham; P.O., T.O. There are many quarries, collieries, and sandpits in the neighbourhood; framework knitting is an industry. About 1 mile N. of the vil. is **B. Hall. B. Wood Hall,** rebuilt in the time of Charles I. by the Byrons, is 2 m. NW.

Bulwell Common, ry. sta., G. C. R., ½ m. E. of Bulwell.

Bulwell Forest, ry. sta., G. N. R., ½ m. E. of Bulwell.

Bulwick, par., N. Northamptonshire, 7 miles NW. of Oundle; 2154 ac., pop. 226; P.O., T.O.; contains **B. Park.**

Bumble, curious pillar rock, Lizard Head, Cornwall.

Bumbohall, hamlet, 3 miles N. of Baltinglass, W. co. Wicklow.

Bumlin, par., in co. and 12 m. NE. of Roscommon; 6582 ac., pop. 1424.

Bumpstead, Helion. See HELION BUMPSTEAD.

Bumpstead, Steeple. See STEEPLE BUMPSTEAD.

Bun——. See also BAN—— and BON——.

Bunachton, loch, in co. and 6½ m. S. of Inverness.

Bunatrahir, bay, N. co. Donegal, W. Downpatrick Head.

Bunavoulin, vil., Morvern, Argyllshire; P.O.

Bunaw, ham., SW. Cork, N. side Kilmakilloge Harb.

Bunawe. See BONAWE.

Bunbeg, hamlet, Gweedore Bay, W. coast of Donegal; P.O., T.O.

Bunbrusna, hamlet, 7 miles NW. of Mullingar, N. co. Westmeath; P.O.

Bunbury, par. and vil., W. Cheshire, 3½ miles SE. of Tarporley; par., 1160 ac., pop. 820; P.O., T.O.

Bunchrew, pl. with ry. sta., H. R., in co. and 3½ miles W. of Inverness; P.O., T.O.

Buncrana, small market town with ry. sta., Londonderry and Lough Swilly Ry., co. Donegal, on Lough Swilly, 12 m. NW. of Londonderry; pop. 1316; P.O., T.O. Market days, *Tuesday* and *Friday*. It is resorted to for sea-bathing, and has a valuable salmon fishery.

Buncrowey, river, NW. Sligo; affl. of the Easky, 8 miles long.

Buncton, hamlet, W. Sussex, 3 miles NW. of Steyning.

Bundalloch, fishing vil., SW. Ross and Cromarty, NE. shore Loch Long, 10 miles NE. of Kyle of Lochalsh.

Bundarra, or **Bundorragha,** fishing vil., on B. rivulet, SE. co. Mayo, near Killary Harb.

Bundhorra Quay, pl., on Killary Harb., W. co. Galway.

Bundoran, vil. with ry. sta., G. N. I. R., 4 miles SW. of Ballyshannon, SW. co. Donegal, on Donegal Bay; pop. 896; P.O., T.O. It is a watering-place; good fishing; golf.

Bundoran Junction, ry. sta., G. N. I. R., SW. border of co. Tyrone, 8 miles N. of Enniskillen.

Bundroes, fishing vil., on B. rivulet, NW. co. Leitrim, on Donegal Bay, 1 mile SW. of Bundoran. It is a watering-place and has salmon fisheries.

Bunduff, vil., NE. co. Sligo, 5 miles SW. of Bundoran. **Bunduff Bridge,** on river Duff, near the vil., is in co. Leitrim. There is a small salmon fishery.

Bunerky, lough (1½ m. long), NW. co. Cavan, 5 m. W. of Ballyconnell.

Bu Ness, peninsula, in Fair Island, Shetland.

Buness, hamlet, Unst island, near head of Balta Sound, Shetland.

Bunessan, vil. with hotel, SW. Mull isl., W. Argyllshire, on L. Lathaich; P.O., T.O.

Bungay, town with ry. sta., G. E. R., E. Suffolk, on river Waveney, 6¾ m. W. of Beccles; P.O., T.O. Market day, *Thursday*. B. was nearly destroyed by fire in 1688, and is now a neat and well-built town. It has a printing work; also trade in corn, flour, lime, &c. The river is navigable for barges. The ruins of a castle overlook the river.

Bungay, Holy Trinity and **St. Mary,** 2 pars., E Suffolk, containing the town of Bungay; 2052 ac., pop. 1640; and 590 ac., pop. 1674.

Bunger Hill, place, 1 mile NE. of Hastings, Sussex.

Bunglass, vil., NW. co. Kildare, 3½ miles NW. of Moyvalley ry. sta.

Bunglass Point, prom., on the coast near Slieve League, W. co. Donegal; alt., 1024 ft.

Bungosteen, rivulet, SW. co. Donegal, flowing 6 miles S. to Killibegs Bay.

Bunker's Hill, vil., SE. Lancashire, 1 m. SW. of Rochdale.

Bunkle and Preston, a united par., NE. Berwickshire, 5 miles NE. of Duns; 9195 ac., pop. 629; post-tn., Edrom.

Bunlacky, river, SW. Donegal; falls into Inver Bay, E. of Dunkineely; 6 miles long.

Bunlaghy, rivulet, SW. co. Donegal, flowing 5 miles S. to Inver Bay, at Dunkineely.

Bunlahy, vil., 4 miles NW. of Granard, E. co. Longford.

Bunlin, rivulet with fine waterfall, N. co. Donegal, entering Mulroy Bay, near Milford.

Bunloit, hamlet, Inverness-shire, on W. shore of Loch Ness, 3 miles SW. of Urquhart Bay.

Bunmahon, vil. and bay, in co. and 14 miles SW. of Waterford, at mouth of river Mahon; pop. 116; P.O., T.O.

Bunnacunneen, mountain, N. co. Galway; alt., 1902 ft.; 1½ m. SW. of Lough Nafooey.

Bunnacurry, vil. with harb., NE. Achill isl., co. Mayo; pop. 265; P.O.

Bunnahabhain, pl. with distillery, N. of Islay, 2½ m. N. of Port Askaig, Argyllshire.

Bunnahone, Lough, NW. co. Fermanagh, 1 mile SW. of Church Hill.

Bunnahowen, ham., co. Mayo, 5 m. SE. Belmullet; P.O.

Bunnahowna, ham., W. co. Mayo, 6 m. NW. of Newport.

Bunnamohaun, hamlet, W. Clare island, co. Mayo; pop. 51.

Bunnanadden, hamlet, 6 miles SW. of Ballymote ry. sta., S. co. Sligo; P.O., T.O.

Bunnanilra, N. and **S.,** places, W. co. Sligo, 5 miles NE. of Ballina.

Bunny, par., vil., and seat, in co. and 6½ m. S. of Nottingham; 2137 ac., pop. 205.

Bunny, lough, co. Clare, 6 m. SW. of Gort.

Bunnyconnellan, hamlet, 5 miles E. of Ballina, NE. co. Mayo; P.O., called **Bonniconian.**

Bunowen, rivulet, NW. co. Galway, entering Killary Harb. —**2. Bunowen,** river, SW. co. Mayo; flows into Clew Bay, W. of Louisburgh; 10 miles long.

Bunown.—par., W. co. Westmeath, 2 miles NE. of Athlone; 3361 ac., pop. 484.—**2. Bunown,** bay and seat, 7 miles SW. of Clifden, W. co. Galway.

Bunratty, par. and vil., near river Shannon, SE. co. Clare, 5 miles SE. of Newmarket-on-Fergus; 2747 ac. (including islands), pop. 342; P.O. Has ruins of a castle. **Bunratty Castle,** seat, is in the vicinity.

Bunree, vil., on B. rivulet, W. co. Sligo, 1 mile E. of Ballina; the stream flows 8 m. W. to the Moy, at Arnaree.

Bunroy, hamlet, 9 m. NW. of Fort William, Inverness.

Bunstead, hamlet, 4 miles SW. of Winchester, Hants.

Buntingford, town with ry. sta., G. E. R., on river Rib, in co. and 17 miles NE. of Hertford by rail; P.O., T.O.; has mfrs. of leather and malt.

Buntingsdale Hall, 2 m. SW. Market Drayton, Salop.

Bunwell, par. and vil., S. Norfolk, 3 miles NE. of New Buckenham; 2495 ac., pop. 779; P.O.

Buolick, par., W. co. Tipperary, 9 miles E. of Thurles; 7116 ac., pop. 1045.

Burbage.—par. and vil. with ry. sta. (**Grafton and Burbage**), M. & SW. J. R., S. Wilts, 7¼ miles SE. of Marlborough; 4013 ac., pop. 1136; P.O., T.O.—**2. Burbage,** par. and vil., N. Derbyshire, in Buxton urb. dist.; 335 ac., pop. 1503; P.O., T.O.; there are large limeworks.—**3. Burbage,** par. and vil., S. Leicestershire, on border of co., 1¼ mile SE. of Hinckley; 3105 ac., pop. 2196; P.O., T.O.; contains **Burbage Hall** and **Burbage House.**

Burbeck, affluent of river Lune, mid. Westmorland.

Burbo Flats, sandbank, on coast of Lancashire and Cheshire, 7 miles long and from 3 to 5 wide. To the N. are the main channels of the Mersey, to the S. the Horse and Rock Channels, protected by various lights.

Burbrook, affluent of river Derwent, into which it flows near Chatsworth, N. Derbyshire.

Burchett's Green, ham., Berks, 3 m. W. of Maidenhead; P.O.

Burcombe Without, par., S. Wilts, 1½ mile W. of Wilton; 1835 ac., pop. 264; P.O.

Burcot, par and seat, mid. Oxfordshire, on river Thames, 5 miles SE. of Abingdon; 679 ac., pop. 136.—**2. Burcot,** hamlet, 1½ m. NE. of Bromsgrove, NE. Worcestershire.

Burcott.—hamlet, mid. Bucks, 3 miles SW. of Leighton Buzzard.—**2. Burcott,** place, S. Shropshire, 2 miles NE. of Bridgnorth.—**3. Burcott,** place, 1 mile W. of Wells, mid. Somerset.—**4. Burcott,** ham., E. Somerset, 1 m. W. of Wells.

Burcovicus, site of Roman sta., N. Northumberland, 6 m. NE. of Haltwhistle.

Burdale.—ry. sta. N. E. R.; E. R. Yorkshire, 8½ miles SE. of New Malton.—**2. Burdale.** See RAISTHORPE AND BURDALE.

Burdens Ball, place, S. Wilts, 2 miles N. of Wilton.

Burderhope, hamlet, N. Wilts, 2 miles S. of Swindon; in the vicinity is **B. Park.**

Burdett Road, ry. sta. on G. E. R., Stepney met. bor., 2½ m. NE. of Fenchurch Street sta.

Burdiehouse, hamlet with limekilns, S. Edinburghshire, on stream of same name, 4½ miles S. of Edinburgh.

Burdocks, pl., 5 m. from Billinghurst, W. Sussex; P.O.

Burdon.—par., N. Durham, 4 miles SW. of Sunderland; 1135 ac., pop. 195.—**2. Burdon,** hamlet, S. Devon, 4½ miles W. of Hatherleigh.

Burdon, Great, par. and vil., S. Durham, 2½ m. NE. of Darlington; 605 ac., pop. 89.

Burdoswald, ham., NE. Cumberland, 4½ m. NE. Brampton.

Burdsyards, seat, 1¾ m. S. by E. of Forres, Elginsh.

Bure.—affluent of river Yare, Norfolk; rises near Hindolveston, and joins the Yare at Yarmouth; is 50 miles long, and navigable at Aylsham.—**2. Bure,** place, 1 mile E. of Christchurch, S. Hants.

Bures, par., NE. Essex, on river Stour, 6 miles SE. of Sudbury; 1846 ac., pop. 511; P.O., T.O.

Bures St. Mary, par. with ry. sta. (**Bures**), G. E. R., W. Suffolk, on river Stour, 5 miles SE. of Sudbury; the sta. is in Essex; 2574 ac., pop. 803.

Burfa. See EVENJOBB, NEWCASTLE, BARLAND, &c.

Burford.—par. and town, W. Oxfordshire, 18½ miles WNW. of Oxford and 72½ miles NW. of London; par., 760 ac., pop. 1146; P.O., T.O. Market day, *Saturday.* The town is full of quaint houses, with panelled gables and tracery work.—**2. Burford,** par., S. Shropshire, on river Teme, 1 mile W. of Tenbury; 1558 ac., pop. 338; contains **Burford,** seat of Lord Northwick.

Burford Bank, sandbank, at entrance to Dublin Bay.

Burford Bridge, pl. with ry. sta. (**Boxhill and B. B.**), B. & S. C. R., 2½ miles NW. of Dorking, W. Surrey; close to the inn (which has memories of Keats, Nelson, and Hazlitt) is **Burford Lodge.**

Burg, basaltic headland, in SW. of Mull isl., Argyllshire.

Burgage, par., NW. co. Wicklow, 2 miles SW. of Blessington; 1876 ac., pop. 124.

Burgar, seat, Orkney, 11 miles from Kirkwall.

Burgate.—par. and vil., E. Suffolk, 4 miles NW. of Eye; 2067 ac., pop. 229.—**2. Burgate,** hamlet, W. Surrey, 5 miles SE. of Godalming.

Burgate, Middle, North, and **South,** 3 hams., S. Hants, on r. Avon, from 1 to 2½ m. N. of Fordingbridge; P.O. On the outskirts of Fordingbridge is **B. House.**

Burgedin, ham., NE. Montgomeryshire, 2 miles N. of Welshpool.

Burger Street, hamlet, S. Hants, 3 miles N. of Southampton.

Burgesbeg, or **Burgess,** par., W. co. Tipperary, 5 miles SW. of Nenagh; 4980 ac., pop. 643.

Burgess Hill, urb. dist. and ry. sta., L. B. & S. C. R., S. Sussex, 9 miles N. of Brighton and 41½ miles S. of London; urb. dist. (containing Clayton Urban and Keymer Urban pars.), 1494 ac., pop. 4888; P.O., T.O. There are mfrs. of bricks and tiles.

Burgh-next-Aylsham.—par. and hamlet, 2 miles SE. of Aylsham, N. Norfolk; 816 ac., pop. 228; P.O.; contains **Burgh Hall.**—**2. Burgh,** par. and vil., E. Suffolk, 4 miles NW. of Woodbridge; 1242 ac., pop. 211; P.O.—**3. Burgh,** ry. sta., G. N. R. See BURGH-LE-MARSH.

Burgham, ham., W. Surrey, 2 miles NW. of Guildford.

Burgh Apton, par. and vil., S. Norfolk, 3 miles NW. of Loddon; 1989 ac., pop. 418; P.O., called **Bergh Apton.**

Burgh by Sands, par. and vil. with ry. sta. (**Burgh**), N. B. R., NW. Cumberland, 6¼ miles NW. of Carlisle; 6060 ac., pop. 844; P.O., T.O.; an obelisk, 1 m. to N., marks the place where Edward I. died, in 1307, on his march against Scotland.

Burgh Castle, par. and vil., E. Suffolk, 4 miles SW. of Yarmouth; 1496 ac., pop. 527; P.O.; adjacent to the vil. is a Roman camp, one of the most perfect in England, with wall 9 ft. thick and 14 ft. high.

Burghclere, par., vil., seat, and ry. sta., G. W. R., N. Hants, 6½ miles N. of Whitchurch; 5269 ac., pop. 719; P.O.; contains Sidon Hill and Beacon Hill (940 and 900 ft).

Burgh Common, ham., 3½ m. N. of Beccles, Norfolk; P.O.

Burghead, *quoad sacra* par., watering-place, police burgh, and seaport, with ry. sta., H. R., N. Elginshire, 2 miles W. of Hopeman and 10¾ miles NW. of Elgin by rail—*q.s.* par., pop. 2125; police burgh, pop. 1595; town, pop. 1531; P.O., T.O. Boat-building and fish-curing are industries. Many Roman remains are in vicinity. The prom. of Burghead has an alt. of 80 ft. Has lighthouse with white fixed light, visible 10 miles.

Burghfield, par., mid. Berks, on river Kennet, 5 m. SW. of Reading; 4309 ac., pop. 1352; P.O., T.O. **Burghfield Common** P.O. is 1½ mile SW.

Burghfield Hatch, ham., mid. Berks, near Burghfield.

Burgh Gate, old manor-house, 3 miles E. of Witley ry. sta., W. Surrey.

Burgh Heath, hamlet, with ry. stas. (**Banstead and Burgh Heath**), L. B. & S. C., and (**Kingswood and Burgh Heath**) SE. & C. Rys., W. Surrey, 2½ m. SE. of Epsom. The ham. lies between the two stas.

Burghill, par., vil., and seat, in co. and 3½ miles NW. of Hereford; 3765 ac., pop. 1303; P.O., T.O. Here is the County and City Lunatic Asylum.

Burgh-le-Marsh, par. and market town with ry. sta. (**Burgh**), G. N. R.; E. Lincolnshire, 6 m. E. of Spilsby, 17 miles NE. of Boston by rail; 4399 ac., pop. 974; P.O., T.O., called **Burgh.** Market day, *Thursday.* Malting and brewing are industries.

Burghley House, seat of the Marquis of Exeter, on river Welland, near Stamford, N. Northamptonshire. A part of this magnificent mansion, which is situated in a noble park, was built in the reign of Elizabeth by Lord Treasurer Burleigh (1520–1598).

Burgh on Bain, par., NE. Lincolnshire, on river Bain, 6 miles W. of Louth; 1597 ac., pop. 179; P.O.

Burgh Parva, hamlet, N. Norfolk, 4½ miles SW. of Holt.

Burgh, South, par., S. Norfolk. See SOUTHBURGH.

Burgh St. Margaret or **Flegg Burgh,** par., N. Norfolk, 7 miles NW. of Yarmouth; 1700 ac., pop. 593.

Burgh St. Peter, or **Wheatacre Burgh,** par. and vil., S. Norfolk, on river Waveney, 6 miles NE. of Beccles; 1951 ac., pop. 325.

Burgie, seat, NW. Elginshire, 3½ miles E. of Forres; in vicinity are the ruins of **B. Castle.**

Burgwallis.—par., vil., and seat, E. div. W. R. Yorkshire, 8 miles NW. of Doncaster; 940 ac., pop. 100; P.O.

Burham, par. and vil., mid. Kent, on river Medway, 4½ miles NW. of Maidstone; 1636 ac., pop. 1687; P.O.; has extensive pottery and cement works. In vicinity of vil. is a quarry, which abounds in fossil remains.

Burhill, seat, NW. Surrey, 2 miles SE. of Weybridge.

Burhou, islet, Channel Islands, 1½ miles W. of Alderney.

Buriton, par. and vil., N. Hants, on border of co., 2 miles SW. of Petersfield; 5265 ac., pop. 798; P.O., T.O.

Burkstown, hamlet, 9 miles SE. of New Ross, SE. co. Wexford.

Burland, par., W. Cheshire, 3½ m. NW. of Nantwich; 1610 ac., pop. 581; contains **B. Hall.**

Burlawn, hamlet, 2 m. SE. of St. Breock, E. Cornwall, 5 miles N. of Bodmin.

Burleigh, ham., E. Glouca., 1 m. S. of Brimscombe; P.O.

Burleigh Castle, ruined ancient baronial edifice of the family of Balfour, Kinross-shire, near Milnathort. Gives the title of baron to Lord Balfour of Burleigh.

Burlescombe, par., vil., and ry. sta., G. W. R., E. Devon, 4 m. NE. of Tiverton Junc.; 3645 ac., pop. 677; P.O.; has remains of Augustinian priory founded in the reign of Henry II. Limekilns and quarries in the vicinity.

Burleston, par. and vil., S. Dorset, on river Puddle, 7 miles NE. of Dorchester; 366 ac., pop. 75.

Burley.—par., S. Hants, 5 miles SE. of Ringwood; 11,327 ac., pop. 766; P.O., T.O.; contains **Burley Manor.**—**2. Burley,** par., NW. Rutland, 2 miles NE. of Oakham; 3651 ac., pop. 234; P.O., T.O. In the par. is **Burley-on-the-Hill,** one of the finest mansions in England, standing in a park of about 6 miles in circumference.—**3. Burley,** eccl. dist. and vil., in par. and 2¾ miles NW. of Leeds, E. div. W. R. Yorkshire; eccl. dist., pop. 22,171; P.O. There are engineering works and mfrs. of carpets and woollen goods.—**4. Burley,** place, S. Shropshire, 4½ miles NW. of Ludlow.

Burleydam, eccl. dist. (St. Michael), Wrenbury par., W. Cheshire, on border of co., 4½ miles NE. of Whitchurch; pop. 405; P.O., T.O.

Burley Gate, pl., in co. and near Hereford; P.O., T.O.

Burley Hill, near Duffield, S. Derbysh.; an interesting discovery of a Norman pottery was made here.

Burley Hole, hamlet, near Rotherham, W. R. Yorkshire.

Burley in Wharfedale, urb. dist., par., and vil., with ry. sta. (**Burley**), N. E. and M. Rys., E. div. W. R. Yorkshire, on river Wharfe, 3¼ miles WSW. of Ilkley; urb. dist. and par., 3130 ac., pop. 3310; P.O., T.O.; has mfrs. of cotton and worsted. Near the church is **Burley Hall.**

Burlingham St. Andrew, par. and vil., S. Norfolk, 3 miles NE. of Brundall; 752 ac., pop. 159; P.O., T.O.

Burlingham St. Edmund, par., S. Norfolk, 8 miles E. of Norwich; 657 ac., pop. 74.

Burlingham St. Peter, par., S. Norfolk, 9½ miles E. of Norwich; 410 ac., pop. 72; contains **B. Hall.**

Burlingjobb, E. Radnorshire. See RADNOR, OLD.

Burlton, place, Loppington par., N. Shropshire, 4½ miles SW. of Wem; P.O.

Burmantofts, eccl. dists. (St. Agnes and St. Stephen), Leeds par., W. R. Yorkshire; pops. 9437 and 5650.

Burmarsh, coast par., E. Kent, 4 miles SW. of Hythe; 2176 ac., pop. 172.

Burmington, par., S. Warwickshire, on river Stour, 2½ miles S. of Shipston-on-Stour; 753 ac., pop. 170; P.O.

Burn.—par., E. div. W. R. Yorkshire, 3 miles SW. of Selby; 2482 ac., pop. 297; P.O.—**2. Burn,** affluent of river Calder, NE. Lancashire, joining the Calder near Burnley.—**3. Burn,** stream, W. Norfolk, flowing N. to the sea 3 miles NE. of Burnham-Westgate; 6 miles long.

Burn, The, seat, SW. Kincardinsh., 1½ mile N. of Edzell.

Burnage, par. and ry. sta. (**Levenshulme and Burnage**), L. & NW. R., 3 m. S. of Manchester, on river Mersey, SE. Lancashire, in urb. dist. of Witlington; 686 ac., pop. 1892; P.O.

Burn Anne, stream, Ayrshire; flows into the Irvine near Galston. Here are found the celebrated B. A. pebbles.

Burnaston, par. and seat, in S. of co. and 4 miles SW. of Derby; 979 ac., pop. 219.

Burnbane, vil., SE. of Dunkeld, E. Perthshire.

Burnbank.—fishing vil., NE. Kincardineshire, 3 miles S. of Aberdeen.—**2. Burnbank,** *quoad sacra* par., vil., and ry. sta., N. B. R., Hamilton par., Lanarkshire; pop. 9966; P.O., T.O.

Burnbrae.—vil., 3¼ miles from Tarbolton, Ayrshire.—**2. Burnbrae,** vil., 1 mile SW. of Shotts ry. sta., Lanarkshire.—**3. Burnbrae,** seat, 1½ mile ENE. of Johnstone, Renfrewshire.—**4. Burnbrae,** pl., 3 miles from Methven ry. sta., Perthshire; P.O.

Burnbridge, vil., SE. Stirlingsh., 2 m. WNW. of Manuel Abbey.

Burnbutts, vil., NW. Lanarkshire, near Glasgow.

Burnby, par. and vil. with ry. sta. (**Nunburnholme**), N. E. R., East-Riding Yorkshire, 2½ miles SE. of Pocklington; 1702 ac., pop. 119.

Burnchurch, par., in co. and 5 miles SW. of Kilkenny; 3368 ac., pop. 336. There are two annual fairs.

Burncourt, vil., Shaurahan par., 10 miles SW. of Cahir, S. co. Tipperary; P.O.

Burncross, hamlet, W. R. Yorkshire, 5½ miles N. of Sheffield; P.O.

Burneside, eccl. dist., vil., and ry. sta., L. & NW. R., 2 m. NW. of Kendal, Westmorland; pop. 1079; P.O., T.O.

Burness. See BYRNESS.

Burness.—seat in Firth and Stenness par., Orkney.—**2. Burness,** loch, in Westray island, Orkney.

Burneston, par., N. R. Yorkshire, 4 miles SE. of Bedale; par., 1227 ac., pop. 241; P.O.

Burnett, par. and vil., E. Somerset, on river Chew, 2 miles S. of Keynsham; 619 ac., pop. 71.

Burnfoot.—hamlet with small harb., in S. of co. and 5½ miles SW. of Kirkcudbright.—**2. Burnfoot,** small harb., at head of Luce Bay, Wigtownshire.—**3. Burnfoot,** seat, 1 m. E. of Ecclefechan, Dumfriesshire.—**4. Burnfoot,** Linlithgowshire, 1 m. ESE. of Bridgeness; birthplace of Col. James Gardiner (1688–1745), who fell at the battle of Prestonpans. There is here a rich coal seam.—**5. Burnfoot,** hamlet, 4 m. N. of Dollar, Perthshire.—**6. Burnfoot,** hamlet with bleachfield, 8 m. SW. of Paisley, Renfrewshire.—**7. Burnfoot,** ham. and seat, SE. Dumfriesshire, 4½ m. NW. of Chapel-knowe.

Burnfoot, hamlet with ry. sta., Londonderry, Lough Swilly, and Letterkenny Ry., E. co. Donegal, on Lough Swilly, 5 miles NW. of Londonderry; P.O.

Burnfoothill, vil. with ironworks, near Dalmellington, E. Ayrshire; pop. 1126.

Burnfort, ham., co. Cork, 7 m. SE. of Mallow; P.O.

Burngullow, ry. sta. on G. W. R., 2¾ miles SW. of St. Austell, E. Cornwall.

Burn Hall, hamlet and seat, in N. of co. and 2½ miles SW. of Durham.

Burnhall, vil., near Motherwell, Lanarkshire.

Burnham.—par. and vil., SE. Bucks, 2½ miles NE. of Maidenhead; par., 6810 ac., pop. 3245; P.O., T.O.; contains **Burnham Grove** and **Burnham House;** also the remains of an abbey, founded in 1165. **Burnham Beeches** (in this par.) with ry. sta., G. W. R., and part of an ancient forest, has been acquired by the Corporation of London for the public use; the beeches are the finest in England.—**2. Burnham,** urb. dist. and coast par. with ry. sta., S. & D. R., W. Somerset, on Bridgwater Bay, 7½ miles N. of Bridgwater—urb. dist. and par., 889 ac., pop. 2897; vil., pop. 1904; P.O., T.O.; is a much frequented watering-place, and has a fine sandy beach; the sea recedes 4 miles at low water; at E. side of entrance of river Parret are 2 lighthouses 99 and 36 ft. high, with intermittent and fixed lights (Burnham, within Bridgwater Bar) 91 and 23 ft. above high water, and seen 15 and 9 m. **3. Burnham,** hamlet, N. Lincolnshire, 3 miles SE. of Barton-upon-Humber.

Burnham Deepdale, coast par. and vil., NW. Norfolk, 7½ miles NW. of Wells; 1048 ac., pop. 82.

Burnham, East, dist. and ham., SE. Bucks, 4½ m. NE. of Maidenhead.

Burnham Flats, sandbanks, off N. coast of Norfolk, extending 15 miles along the coast and 15 miles seaward, and partly dry at low water.

Burnham Green, 1 mile NE. of Welwyn sta., mid. Herts.

Burnham, High and **Low,** two hams., N. Lincolnshire, 2 miles S. of Epworth.

Burnham House, seat, near Dingle, W. co. Kerry.

Burnham Market, vil. with ry. sta., G. E. R., NW. Norfolk, 6 miles W. of Wells; P.O., T.O. Market day, *Saturday.* The vil. is built round the market-place, hence its name.

Burnham, Norton, par. and vil., NW. Norfolk, 6 miles W. of Wells; 2333 ac., pop. 89.

Burnham on Crouch, urb. dist., par., and seaport, with ry. sta., G. E. R., E. Essex, 11¾ miles SE. of Maldon; urb. dist. and par. (Burnham), 4517 ac., pop. 2919; P.O., T.O.; has oyster fishing, boat-building, and sail-making. There is a coastguard sta.

Burnham Overy, coast par., NW. Norfolk, 5 miles W. of Wells; 2026 ac., pop. 470.

Burnham-Sutton, par., NW. Norfolk, 6 miles SW. of Wells; 1473 ac., pop. 567.

Burnham Thorpe, par. and vil., NW. Norfolk, 4½ miles SW. of Wells; 2364 ac., pop. 304; birthplace of Nelson (1758–1805).

Burnham-Westgate, par. and vil. (**B. Market**), NW. Norfolk, 6 miles SW. of Wells; 3078 ac., pop. 712.

Burnhaven, fishing vil., 1¾ m. SW. of Peterhead, NE. Aberdeenshire.

Burnhead.—vil., W. Dumfriesshire, 1½ mile W. of Thornhill; P.O.—**2. Burnhead,** seat, near Sorn, Ayrshire.

Burnhervie, pl., Aberdeenshire, 3 m. from Kemnay; P.O.

Burnhill Green, 3 m. from Albrighton, Shropsh.; P.O.

Burn Hill Junction, sta. on N. E. R., NW. Durham, 16 miles NW. of Bishop Auckland.

Burnhope.—hamlet, in N. of co. and 6 miles NW. of Durham; P.O.—**2. Burnhope,** affluent of river Wear, on W. border of Durham.

Burnhouse.—vil., 3 m. SE. of Beith, N. Ayrshire.—**2. Burnhouse,** seat, 3½ miles NW. of Stow, Edinburghshire.

Burnhouse Mill, place, near Sandilands, Lanarksh.

Burniestripe, vil., NE. Elginsh., 2 miles SW. of Garmouth.

Burning Cliff, eminence, on S. coast of Dorset, 4½ miles NE. of Weymouth.

Burniston, coast par. and hamlet, N. R. Yorkshire, 3½ miles NW. of Scarborough; 1479 ac., pop. 272; P.O.

Burnley, parl. and co. bor. and par. with 5 ry. stas., L. & Y. R., at the confluence of the Burn and the Calder, NE. Lancashire, 23 miles E. of Preston, 29 N. of Manchester, and 212 NW. of London by rail, also on Leeds and Liverpool Canal—co. bor. and par., 4005 ac., pop. 97,043; parl. bor., 3981 ac., pop. 95,823; P.O., T.O. Public buildings include the Municipal Buildings, Technical School, and Victoria Hospital. Has public parks and recreation grounds. Market days, *Monday* and *Saturday;* has extensive cotton spinning and weaving mfrs.; there are several factories. Loom-making is largely carried on. Coal, slate, freestone, and flagstone abound in the neighbourhood. B. is the depôt for the East Lancashire Regiment. The bor. (created in 1867) returns 1 member to Parl.

Burnley Barracks, ry. sta. on L. & Y. R., ½ m. from Burnley, NE. Lancashire.

Burnmoor, eccl. dist. and vil., Chester-le-Street and Houghton-le-Spring pars., N. Durham; pop. 1690; P.O.

Burn Moor Fell, hill, on borders of Lancashire and Yorkshire, 5 miles S. of Ingleton; alt., 1319 ft.

Burnmoor Tarn, lakelet, W. Cumberland, 7¼ miles NE. of Ravenglass.

Burnmouth, fishing vil. with ry. sta., N. B. R., Berwickshire, 5½ miles NW. of Berwick-upon-Tweed; P.O., T.O.; on the pier is a fixed light visible 8 m.

Burn Naze, pl., Lancs, 2 m. from Thornton; P.O.

Burnoch, affl. of Lugar Water at Ochiltree, mid. Ayrshire.

Burn-of-Cambus, pl., Perthshire, 10 m. NW. Stirling; P.O.

Burn of the Vat, a remarkable chasm in the rocks, at mouth of small glen, 5 m. E. of Ballater, S. Aberdeensh.

Burnop, pl., in co. and 6½ miles NW. of Durham.

Burnopfield, eccl. dist. and hamlet, Chester-le-Street and Lanchester pars., N. Durham; pop. 5013; P.O., T.O. The hamlet is 6 miles SE. of Gateshead.

Burn Row, vil., E. Stirlingsh., 1 m. S. of Slamannan.

Burns, hamlet, mid. Fifeshire, 5 m. E. of Leslie.

Burnsall, par. and vil., E. div. W. R. Yorkshire, on river Wharfe, 10 miles NE. of Skipton; 708 ac., pop. 96; P.O., T.O.

Burnside.—vil., in par. and 1½ mile N. of Dalry, Ayrshire.—**2. Burnside,** vil., N. Banffshire, 3 miles from Cornhill ry. sta.—**3. Burnside,** vil., ½ mile SE. of Newburgh, NW. Fifeshire.—**4. Burnside,** vil., suburban to Dumbarton.—**5. Burnside,** vil., E. Stirlingshire, 4 m. SE. of Grahamston.—**6. Burnside,** hamlet, in co. and 6 miles NW. of Forfar.—**7. Burnside,** hamlet, NW. Nairnshire, near Mosside.—**8. Burnside,** hamlet, near St. Cyrus, Kincardineshire.—**9. Burnside,** seat, in co. and 3 m. E. of Forfar.—**10. Burnside,** distillery, Campbeltown, SW. Argyllshire.

Burnside, vil., Kilbride, par., in co. and 3 miles E. of Antrim; pop. 93.

Burnstones, hamlet, S. Northumberland, 3 miles N. of Slaggyford sta.

Burnswark. See BRUNSWARK.

Burntash and **Burntash Green,** 2 hamlets, 1½ and 2 miles SE. of Lewisham, W. Kent.

Burnt Fen, ry. sta., G. E. R., on borders of E. Cambridgeshire, 6¾ miles NE. of Ely; P.O.

Burnt Hill, eminence, W. Lanarkshire, 6 miles NW. of Muirkirk; alt., 1199 ft.

Burnt House, place with paper mill, W. Kent, 18 miles SE. of London.

Burntisland, par., parl. and royal and mun. burgh, seaport, and watering-place, with ry. sta., N. B. R., S. coast of Fifeshire, on Firth of Forth, opposite Granton, and 20¼ miles N. of Edinburgh by rail—par., 2583 ac., pop. 5599; parl. and royal burgh, pop. 4725; mun. burgh and town, pop. 4846; P.O., T.O. It is connected by a steamboat ferry with Granton (5 m.), used principally for goods traffic since the opening of the Forth Bridge in 1890. It has an excellent harb. to which new docks were added in 1876 and 1898. The W. dock has an area of 5½ ac.; cost, including railway connections, &c., £100,000; depth, 22 ft.; width of entrance, 39 ft. The E. dock, completed 1901, has an area of 12½ ac.; depth, 28½ ft. B. has an important trade in shipping of coal and iron; has also a distillery. On an eminence overlooking the harb. is the old castle (now modernised) of Rossend, and to the E. of the town is a handsome esplanade. There are also golf links. On the inner and outer heads of the E. pier are two fixed red lights; on inner and outer heads of the W. pier are two fixed green lights, the former visible 8 m. The burgh unites with Kinghorn, Dysart, and Kirkcaldy in sending 1 member to Parliament.

Burnt Mill.—ry. sta. on G. E. R., on W. border of Essex, 23 miles NE. of London.—**2. Burnt Mill,** hamlet, N. Herts, 1 mile NE. of Hitchin.

Burnt Mill, ry. sta., Cork and Muskerry Ry., in co. and 8¼ miles NW. of Cork.

Burntown, vil., near Gargunnock, N. Stirlingshire.

Burntshiels, pl., 1¾ m. SW. of Kilbarchan, Renfrewshire.

Burnturk, vil., 1½ mile SE. of Kettle, Fifeshire.

Burntwood, Edial and Woodhouses, par. and hamlet, E. Staffordshire, 3½ miles W. of Lichfield; 4425 ac., pop. 8195; P.O., T.O.

Burnt Yates, vil., 1 m. W. of Ripley, W. R. Yorksh.; P.O.

Burnworthy, ham., N. Devon, 3 m. NW. of Church Stanton.

Burnwynd, hamlet, 1½ mile S. of Ratho, Edinburghshire.

Burpham.—par., W. Sussex, on river Arun, 2 miles NE. of Arundel; 2725 ac., pop. 249; P.O.—**2. Burpham,** vil., NW. Surrey, 2 m. SE. of Worplesdon.

Burr, isl., in mouth of river Avon, S. Devon, 6 m. W. of Kingsbridge; connected with mainland at low water.

Burra, East and West, 2 of the Shetland islands, Bressay par.—pop. of E. B., 203; W. B., 612; P.O. East Burra is also called **House Island.**

Burradon, or **Burrowdon.**—par., N. Northumberland, 14½ miles SW. of Alnwick; 1540 ac., pop. 63; P.O.—**2. Burradon,** par., S. Northumberland, 8 miles NE. of Newcastle; 547 ac., pop. 1215.

Burrafirth, hamlet and bay, N. Unst isl., Shetland.

Burrage Town, W. Kent, 9 m. E. of London; P.O.

Burraness, prom., on E. side of Yell island, Shetland.

Burraton.—vil., E. Cornwall, 1 m. NW. of St. Stephen's by Saltash.—**2. Burraton,** ham., E. Cornwall, 1 m. SE. from St. Dominick.

Burrator, reservoir, Plymouth water supply, SW. Devon, 1 m. E. of Dousland sta.; holding capacity, 651 million gallons.

Burra Voe.—hamlet and bay, at SE. extremity of Yell island, Shetland; P.O., T.O.—**2. Burra Voe,** small bay, Shetland, 3 miles S. of N. entrance of Yell Sound.—**3. Burra Voe,** bay, Nesting par., E. mainland of Shetland.

Burray, one of the Orkney islands, 3¾ miles long, par. of S. Ronaldshay and Burray; pop. 677; P.O., T.O.

Burrells, ham., N. Westmorland, 1 mile SW. of Appleby.

Burrelton and Woodside, vil., near Woodside ry. sta., E. border of Perthshire, 2½ miles SW. of Coupar-Angus; pop. 510; P.O., T.O.

Burren.—vil., N. co. Clare, 10 miles W. of Ardrahan ry. sta.; P.O., T.O.—**2. Burren,** affl. of river Barrow, co. Carlow, flowing 18 miles N. from Mount Leinster to the Barrow, near Carlow.—**3. Burren,** ham., S. co. Down, 2 m. N. of Warrenpoint; P.O.—**4. Burren,** ham., co. Mayo, 5 m. N. of Castlebar; P.O.

Burridge, hamlet, 3 m. E. of Chawleigh, N. Devon.

Burrill with Cowling, par., N. R. Yorkshire, 2 miles W. of Bedale; 1071 ac., pop. 118; P.O.

Burringham, par. with ry. sta. (**Gunness and Burringham**), G. C. R., N. Lincolnshire, on river Trent, 10 miles E. of Thorne; 1553 ac., pop. 537; P.O., T.O.

Burrington.—par., N. Devon, 4 miles NW. of Chumleigh; 5349 ac., pop. 669; P.O.—**2. Burrington,** par., N. Herefordshire, on river Teme, 5 m. SW. of Ludlow; 2644 ac., pop. 264.—**3. Burrington,** par. and vil., E. Somerset, 4½ m. NE. of Axbridge; 2019 ac., pop. 417; P.O. **B. Combe** is a ravine with four natural caverns, one of which is believed to have been used as a catacomb.

Burris ——. See also BORRIS——.

Burriscara, par., S. co. Mayo, 7 miles NW. of Hollymount on Lough Carra; 4356 ac., pop. 514.

Burrishoole, par., mid. co. Mayo, 10 m. W. of Castlebar; 53,749 ac., pop. 4470; has the ruins of an abbey.

Burrn, hill, with remains of ancient Caledonian camp, near Byeloch, SW. Dumfriesshire.

Burrough Green, par. and vil., Cambridgeshire, 5½ m. S. of Newmarket; 2272 ac., pop. 423; P.O.

Burrough House, seat, on Banstead Downs, 3 miles SE. of Epsom, mid. Surrey.

Burrough on the Hill, par. and vil., N. Leicestershire, 5½ miles S. of Melton Mowbray; 1580 ac., pop. 149; P.O.; contains the eminence of **Burrough Hill.**

Burroughs, place, Middlesex, 8 miles N. of London.

Burrow, hamlet, 1 m. NW. of Harpford, E. Devon.

Burrowbridge, eccl. dist., Bridgwater, Lyng, Middlezoy, and 4 other pars., W. Somerset, 6 m. S. of Langport; pop. 461; P.O.

Burrowdon. See BURRADON.

Burrow Head.—prom., at SE. extremity of Wigtownshire; alt., 150 ft. **2. Burrow Head,** headland, SE. Stronsay island, Orkney.

Burrow Hill, eminence with encampment, Leicestershire, 2 m. NE. of John o' Gaunt sta.; alt., 690 ft.

Burrowhill, vil., NW. Surrey, 5½ m. NE. of Woking; P.O.

Burrow Island, Alverstoke dist., S. coast of Hants.

Burrows Lea, seat, W. Surrey, 6 m. E. Guildford.

Burrow with Burrow, par., N. Lancashire, on river Lune, 2 miles SE. of Kirkby Lonsdale; 2425 ac., pop. 188; contains **Burrow Hall,** and has many interesting Roman remains.

Burrs Wood, seat, 4½ m. SW. Tunbridge Wells, W. Kent.

Burry, par., W. co. Meath, 2 miles SW. of Kells; 3694 ac., pop. 223.

Burry Holmes, islet, SW. Glamorganshire, off N. extremity of Rhossili Bay.

Burry Inlet, estuary of river Llwchwr, on E. side of Carmarthen Bay, 12 miles long and 4½ wide at mouth. There are two fixed lights visible 9 and 7 m.

Burry Port, seaport and ry. sta. (**Pembrey and Burry Port**), G. W. R., on Burry Inlet, Carmarthenshire; P.O., T.O.; near the head of W. pier is a lighthouse with fixed light seen 9 m. See PEMBREY.

Burscough, par. and town with ry. sta. (**B. Junction**), L. & Y. R., SW. Lancashire, 3½ miles N. of Ormskirk; 4965 ac., pop. 2752; P.O.; has cotton mfrs.; 1 mile S. of vil. are remains of a priory, long the burial-place of the Stanleys; in the par. is **Burscough Bridge,** eccl. dist. and ry. sta., L. & Y. R.; pop. 4293; P.O., T.O.

Bursledon, par., vil., and ry. sta. L. & SW. R., S. Hants, on river Hamble, 4½ miles SE. of Southampton; 958 ac., pop. 815; P.O., T.O.; has a small quay; trades in corn and coals. In the time of William III. and Queen Anne several large men-of-war were built here.

Burslem, mun. bor., par., and market town, with ry. sta., N. S. R., N. Staffordshire, within the parl. bor. of Hanley, on Grand Trunk Canal, 20 miles NE. of Stafford; mun. bor. and par., 1862 ac., pop. 38,766. Market days, *Monday, Wednesday,* and *Saturday;* is the oldest of six towns forming the potteries and so has been named the "Mother of the Potteries"; produces porcelain, parian, encaustic tiles, &c.; there are also colour works and a glass factory. Birthplace of Josiah Wedgwood (1730–1795), the great improver of the earthenware mfr. of Staffordshire. The Wedgwood Memorial (1865) comprises a school of art, a free library, and a museum. The town is very old. In the neighbourhood are coal and ironstone mines.

Burstall, par. and vil., E. Suffolk, 4½ miles W. of Ipswich; 768 ac., pop. 227; P.O.

Burstall Garth Manor, East-Riding Yorkshire, 4½ miles SE. of Patrington.

Burstead, Great, par. and vil., 1½ mile S. of Billericay, S. Essex; 3709 ac., pop. 1859.

Burstead, Little, par., S. Essex, 2 miles SW. of Billericay; 1839 ac., pop. 248.

Burstock, par. and vil., NW. Dorset, on border of co., 4½ miles NW. of Beaminster; 931 ac., pop. 134.

Burston.—par. and vil. with ry. sta., G. E. R., S. Norfolk, 2½ miles NE. of Diss; 1466 ac., pop. 365; P.O.—**2. Burston,** vil., W. Staffs., on r. Trent, 4 m. SE. of Stone.

Burstone, hamlet, E. Devon, 7 miles NW. of Crediton.

Burstow, par. and vil., mid. Surrey, 7½ miles SE. of Reigate; 4760 ac., pop. 1489.

Burstwick cum Skeckling, par. and vil., E. R. Yorkshire, 7½ m. SE. of Hull; par., 4338 ac., pop. 476; P.O., T.O.

Burt, par., E. co. Donegal, on E. side of Lough Swilly, 7 m. NW. of Londonderry; 12,355 ac., pop. 1607. **Burt Hill** (800 ft.) is crowned with the ruins of a castle.

Burtersett, hamlet, N. R. Yorkshire, 1 mile E. of Hawes.

Burtholme, par., NE. Cumberland, on river Irthing, 3 miles NE. of Brampton; 2683 ac., pop. 247.

Burtle, eccl. dist., W. Somerset, 5½ miles NE. of Bridgwater; pop. 243; P.O.

Burtoft, hamlet, S. Lincolnshire, 2 miles SE. of Swineshead.

Burton.—par. and seat, W. Cheshire, on estuary of the Dee, 8 miles NW. of Chester; 1963 ac., pop. 222; P.O.—**2. Burton,** par., on E. border of Denbighshire, 5½ miles NE. of Wrexham; 2869 ac., pop. 599.—**3. Burton,** hamlet, S. Dorset, 1 mile N. of Dorchester.—**4. Burton,** hamlet, N. Dorset, 3 miles NE. of Stalbridge.—**5. Burton,** place, S. Dorset, 6½ miles W. of Wareham.—**6. Burton,** vil., S. Glamorgan, 5½ miles SE. of Cowbridge.—**7. Burton,** eccl. dist., ham., and seat, and 1 mile N. of Christchurch, S. Hants; pop. 668; P.O.—**8. Burton,** N. Lincolnshire. See BURTON-UPON-STATHER.—**9. Burton,** par., N. Northumberland, 5 miles SE. of Belford; 1085 ac., pop. 90.—**10. Burton,** par., in S. of co. and 3 miles N. of Pembroke; 3470 ac., pop. 1037.—**11. Burton,** hamlet, W. Somerset, 6½ miles NW. of Bridgwater; P.O.—**12. Burton,** pl., 4 miles NW. of Much Wenlock, S. Shropshire; P.O.—**13. Burton,** par., W. Sussex, on river Rother, 3 miles SW. of Petworth; 810 ac., pop. 54; contains **B. Park.**—**14. Burton,** hamlet, E. Westmorland, 3 miles SE. of Appleby; birthplace of Cardinal Bainbridge (1471–1541); P.O., T.O. **15. Burton,** hamlet, on NW. border of Wilts, 8 miles NW. of Chippenham; P.O.—**16. Burton,** E. R. Yorkshire. See HORNSEA-WITH-BURTON.

Burton Abbots. See BLACKBOURTON.

Burton Agnes, par. with ry. sta., N. E. R.; E. R. Yorkshire, 5½ miles SW. of Bridlington; 2554 ac., pop. 326; P.O.; contains **B. A. Hall,** built by Inigo Jones.

Burton and Holme, ry. sta., L. & NW. R., on S. border of Westmorland, 10½ m. S. of Kendal; P.O., at **Holme.**

Burton Bradstock, par., SW. Dorset, 4 miles SE. of Bridport; 2714 ac., pop. 574; P.O. Has coastguard sta.

Burton by Lincoln, par., in mid. of co. and 2 miles NW. of Lincoln; 2390 ac., pop. 266; contains **B. Hall,** seat of Viscount Oxenbridge.

Burton by Tarvin, par., W. Cheshire, 3¼ miles NW. of Tarporley; 345 ac., pop. 53.

Burton Coggles, par., S. Lincolnshire, 2 miles NW. of Corby; 2676 ac., pop. 202; P.O.

Burton Constable.—seat and hamlet with ry. sta., N. E. R., E. R. Yorkshire, 9¾ miles NE. of Hull. The hamlet is 2 miles E. of sta. See WEST NEWTON WITH BURTON CONSTABLE.—**2. Burton Constable,** vil., N. R. Yorkshire, 3¼ miles E. of Leyburn.

Burton Court, Herefordshire; post-town, Pembridge.

Burton cum Walden, par., N. R. Yorkshire, 3 miles SW. of Aysgarth; 7652 ac., pop. 367; P.O., called **West Burton.**

Burton Dassett, par. and vil., SE. Warwickshire, 4 miles E. of Kineton; 4975 ac., pop. 523.

Burton Division, parl div. of Staffordshire; pop. 61,787.

Burton Extra, par., Staffordshire, in co. bor. of Burton-upon-Trent; 1009 ac., pop. 16,116.

Burton Fell, mt., NE. Westmorland, 6½ miles E. of Appleby; alt., 2399 ft.

Burton Fleming. See BURTON NORTH.

Burton Gate, vil., W. Lincolnshire, on river Trent, 5 miles SE. of Gainsborough.

Burton Grange, vil., W. R. Yorkshire, 1 mile NE. of Barnsley.

Burton Hastings, par., N. Warwickshire, 3½ miles NE. of Nuneaton; 1488 ac., pop. 136.

Burton Head, mt., Cleveland Hills, N. R. Yorkshire, 6 m. SE. of Stokesley; alt., 1489 ft.

Burton, High, vil., Yorkshire, 4½ m. SE. of Huddersfield.

Burton Hill, ham., N. Wilts, near Malmesbury.

Burton in Kendal, par. and town with ry. sta. (**Burton and Holme**), L. & NW. R., S. Westmorland, 10½ miles S. of Kendal; par., 1473 ac., pop. 578; P.O., T.O.

Burton in Lonsdale, par., N. div. W. R. Yorkshire, 12 miles NW. of Settle; 1557 ac., pop. 554; P.O., T.O. Market day, *Thursday.* There are potteries.

Burton Joyce, par. and vil. with ry. sta., M. R., in co. and 5 miles NE. of Nottingham; par., 1388 ac., pop. 931; P.O., T.O.

Burton Latimer, par., vil., and ry. sta. (**Isham and Burton Latimer,** M. R., N. Northamptonshire, 2½ miles SE. of Kettering; 2756 ac., pop. 2774; P.O., T.O. In the vicinity are iron ore mines.

Burton Lazars, par. and vil., 2½ miles SE. of Melton Mowbray, N. Leicestershire; 2780 ac., pop. 240; P.O.

Burton Leonard, par., W. R. Yorkshire, 4 miles SE. of Ripon; 1797 ac., pop. 363; P.O., T.O.

Burton, North, par., E. Riding Yorkshire, 7 miles NW. of Bridlington; 3910 ac., pop. 422; P.O.

Burton on Stather, vil. with ferry across r. Trent, N. Lincolnshire, 5 miles N. of Frodingham ry. sta.; 3510 ac., pop. 772; P.O., T.O. Market day, *Thursday.*

Burton-on-the-Wolds, par. and seat, N. Leicestershire, 4½ miles NE. of Loughborough; 2585 ac., pop. 309; P.O.

Burton Overy, par., in co. and 7 m. SE. of Leicester; 1899 ac., pop. 292; P.O., T.O.

Burton Pedwardine, par., S. Lincolnshire, 4½ miles SE. of Sleaford; 1898 ac., pop. 154.

Burton Pidsea, par. and vil., E. R. Yorkshire, 7½ miles NW. of Patrington; 2304 ac., pop. 285; P.O.

Burton Point, ry. sta., N. Wales & Liverpool Ry., on borders of Flint and Cheshire, 4 m. NNW. of Connah's Quay.

Burtonport, fishing vil. and ry. sta., Londonderry, Lough Swilly, and Letterkenny Ry., W. co. Donegal, 5 miles NW. of Dunglow and 50 miles W. of Letterkenny by rail; P.O., T.O.

Burton Pynsent, ham., mid. Somerset, 2 miles SW. of Langport.

Burton Salmon, par. and ry. sta., N. E. R., W. R. Yorkshire, 4 miles NE. of Pontefract; 956 ac., pop. 275.

Burton-upon-Trent, co. bor. and par., in SE. Staffordshire, with ry. stas., M. and N. S. Rys., on river Trent and Trent and Mersey Canal, 11 miles SW. of Derby, 28 NE. of Birmingham, and 122 miles NW. of London by rail—co. bor., 4202 ac., pop. 50,386; par., 591 ac., pop. 7396. Market day, *Thursday;* is an old town, formerly the seat of a Saxon abbey. In 1801 the pop. of B. was not much over 6000. Its rapid growth dates from the opening of the Midland Ry. in 1839. Brewing of ale, the staple industry, commenced in 1708; but its great development has taken place only since 1828, and especially since 1862. The principal breweries are those of Bass and Allsopp, the former of which covers 200 ac. of ground. B. has also coal, fire-clay, and potteries; there are large iron and boiler works, copper works, plaster and cement mills. The old bridge over the Trent, consisting of 36 arches, stood for about 700 years; the new bridge, of 29 arches, was opened for traffic in 1864. The Town Hall, built in 1896, was presented to the town by Lord Burton.

Burton-upon-Ure, par., N. R. Yorkshire, 5 miles SW. of Bedale; 2158 ac., pop. 122; in Masham urb. dist.

Burton, West, par., N. Notts, on river Trent, 3½ miles SW. of Gainsborough; 953 ac., pop. 51.—**2. Burton, West,** ham., W. Sussex, 4½ miles N. of Arundel.

Burtonpark, seat, 3 m. S. of Petworth, Sussex.

Burtonwood, par., 4 miles NW. of Warrington, SW. Lancashire; 4195 ac., pop. 2187; P.O., T.O.

Burtree Fell, mt., W. Durham, 2 miles N. of Wear Head; alt., 1813 ft.

Burtree Ford, vil., W. Durham, 1 m. N. of Wear Head.

Burwardsley, par., W. Cheshire, 4½ m. SW. of Tarporley; 1058 ac., pop. 329; P.O.

Burwarton, par. and seat, S. Shropshire, on Rea Brook, 9½ miles SW. of Bridgnorth; 1248 ac., pop. 185; P.O., T.O.; contains **B. Hall,** seat of Viscount Boyne.

Burwash, par. and vil., S. Sussex, 8 miles NW. of Battle; 7452 ac., pop. 1977; P.O., T.O. Market day, *Tuesday.* **B. Common,** 3 miles from Burwash vil.; P.O.

Burwell.—par., vil., and ry. sta., G. E. R., in co. and 10 miles NE. of Cambridge; 7446 ac., pop. 1974; P.O., T.O. —**2. Burwell,** par., NE. Lincolnshire, 5 miles SE. of Louth; 2044 ac., pop. 143; P.O.; contains **B. Park,** birthplace of Sarah Jennings, the famous Duchess of Marlborough.

Burwick, hamlet, near S. extremity of South Ronaldshay island, Orkney; P.O.

Burwood Park, pl., 2½ miles SE. of Chertsey, Surrey.

Bury.—parl. and co. bor. and par., with two ry. stas. (**Knowsley St. and Bolton St.**), L. & Y. R., SE. Lancashire, 5¼ miles W. of Bolton, 10½ NW. of Manchester, and 196 NW. of London by rail—co. bor. and par., 5907 ac., pop. 58,029; parl. bor., 4237 ac., pop. 56,409. Market day, *Saturday.* B. is situated on an eminence between the Irwell and the Roche, and is a clean, well-built town. The staple industry is the cotton mfr.; but there are also extensive works for bleaching, calico printing, dyeing, engine-making, and the making of machinery; there is still some woollen mfr.; and in the district are coal pits and stone quarries. B. has four recreation grounds well laid out. Sir Robert Peel (1788–1850) was born at the adjoining seat of Chamber Hall. B. is connected by canal with Manchester and Bolton. The bor. returns 1 member to Parliament.—**2. Bury,** vil., N. Herts, 1½ mile NW. of Stevenage.—**3. Bury,** par., NE. Huntingdonshire, near Ramsey; 1446 ac., pop. 370; P.O.—**4. Bury,** hamlet, W. Somerset, 2 miles E. of Dulverton. **Bury Castle** is in the vicinity.—**5. Bury,** par., S. Sussex, on river Arun, 4 miles N. of Arundel; 3408 ac., pop. 481; P.O., T.O.

Buryas Bridge, pl., SW. Cornwall, 2 m. from Newlyn; P.O.

Bury Blunsdon, ham., 2 miles W. of Highworth, N. Wilts.

Bury Ditches, ancient British camp, 3 miles S. of Bishops Castle, S. Shropshire.

Bury Hill.—seat, 1 mile SE. of Dorking, W. Surrey.—**2. Bury Hill,** eminence crowned with a strong ancient camp, 1½ mile SW. of Andover, N. Hants.

Bury Hill Hall, 1½ m. SE. of Mansfield, N. Notts; in vicinity are remains of an extensive Roman encampment.

Bury Lane, hamlet and ry. sta. (**Glazebury and Bury Lane**), L. & NW. R., SW. Lancashire, 10¾ miles W. of Manchester.

Bury Mead, hamlet, Middlesex, 5½ miles SW. of Hounslow.

Bury St. Edmunds, parl. and mun. bor. and par. with ry. sta., G. E. R., W. Suffolk, on river Lark, 28 miles E. of Cambridge, 27 miles NW. of Ipswich; parl. and mun. bor. and par., 2947 ac., pop. 16,255. Market day, *Wednesday;* has maltings, mfrs. of agricultural implements, and a trade in agricultural produce. It is the depôt of the Suffolk regiment; there are barracks to the

W. of the town. B., with its abbey, was founded by Canute, to commemorate the martyrdom of Edmund, king of East Anglia, in 870. Its Grammar School was founded by Edward VI. Here were born Bishop Gardiner (1483–1555), Bishop Blomfield of London (1786–1857), Sir Nicholas Bacon (1510–1579), lawyer and statesman, and many other eminent men. The bor. returns 1 member to Parliament.

Burythorpe, par., vil., and seat, E. R. Yorkshire, 5 miles S. of New Malton; 1250 ac., pop. 225; P.O., T.O.

Bury Walls, Roman camp, occupying 20 ac., 4 miles SE. of Wem, N. Shropshire.

Bury Wood, hamlet, N. Wilts, on border of co., near Slaughterford; remains of a strong Danish camp.

Busbridge, eccl. dist., hamlet, and seat, in par. and 1½ mile S. of Godalming, W. Surrey; pop. 1281.

Busby, Great and Little, 2 pars., 2½ miles S. of Stokesley, North-Riding Yorkshire—Great B., 1403 ac., pop. 115; Little B., 706 ac., pop. 24.

Busby,—vil. and ry. sta., C. R., Lanarkshire and Renfrewshire, on White Cart river, 7½ miles S. of Glasgow by rail; pop. 1780, P.O., T.O. It has cotton-mills and print-works, and the dist. is rich in minerals.—**2. Busby,** moor, NW. Ayrshire, 3 m. N. of Ardrossan.

Buscot, par., seat, and lock, NW. Berks, on river Thames, 4½ miles NW. of Farringdon; 2887 ac., pop. 403; P.O.

Bush.—place, mid. Kent, 8 miles SW. of Maidstone.—**2. Bush,** hamlet, 5 miles W. of Hexham, S. Northumberland.

Bush.—hamlet, near Lauriston sta., S. Kincardineshire.—**2. Bush,** seat, Edinburghshire, 2 miles N. by E. of Penicuik.

Bush.—hamlet, 2 miles NW. of Dunboyne ry. sta., SW. co. Meath.—**2. Bush,** ry sta., L. & NW. R., 10 miles E. of Dundalk, NE. co. Louth.—**3. Bush,** rivulet, N. co. Antrim, entering the Atlantic at Port Ballintra.

Bush, The, seat, in co. and 1 m. NW. of Pembroke.

Bushbury, par., seat, vil., and ry. junc., L. & NW. R., S. Staffordshire, 1½ mile N. of Wolverhampton; par., 3520 ac., pop. 3389. The vil. is 1 mile from sta.

Bushby, par., in co. and 4 miles SE. of Leicester; 679 ac., pop. 72.

Bush End, eccl. dist. (St. John), Hatfield Broad Oak par., W. Essex; pop. 306.

Bushey, Urban and Rural, 2 adjoining pars. and vil. with ry. sta., L. & NW. R., SW. Herts, 16 miles NW. of London—**B. Urban** (in Watford urb. dist.), 138 ac., pop. 2122; **B. Rural,** 3081 ac., pop. 4564. **B. Hall,** formerly a seat, is a hydropathic; P.O., T.O.

Bushey Grange, seat, Herts, ¾ mile N. of Bushey.

Bushey Heath, Bushey par.; pop. 1759; P.O., T.O. Here is a reservoir of the Colne Valley Water Works; alt., 518 ft.

Bushey New Town, 2 miles S. of Watford, SW. Herts; P.O.

Bushey Park, royal park, SW. Middlesex, on river Thames, 14 miles SW. of London; was occupied by William IV. when Duke of Clarence. The famous triple avenue of limes and horse-chestnuts, 1 mile long, was planted by William III. Contains National Physical Laboratory (1902).

Bushfield.—pl., co. Mayo, 2 m. W. of Kiltimagh; P.O.—**2. Bushfield,** vil., NW. Tipperary, 5 miles E. of Killaloe.

Bush Hill, vil., 1½ mile S. of Enfield, N. Middlesex.

Bush Hill Park, seat and sta. on G. E. R., 10 miles N. of Liverpool Street sta., London.

Bushley, par. and vil., W. Worcestershire, on river Severn, 2 miles NW. of Tewkesbury; 1834 ac., pop. 260; P.O.

Bushmead Priory, 5 m. W. of St. Neots, Bedfordsh.

Bushmills, small market town with ry. sta., Giant's Causeway, Portrush, and Bush Valley Electric Ry., N. co. Antrim, 5 miles E. of Portrush, and 8 miles NE. of Coleraine; pop. 979; P.O., T.O. Market day, *Tuesday*. There is here a distillery.

Bushwood, par., S. Warwickshire, near Stratford-on-Avon; 482 ac., pop. 37.

Bushyhill, vil., NW. Lanarkshire, part of Cambuslang.

Buslingthorpe.—par., mid. Lincolnshire, 3 miles SW. of Market Rasen; 1407 ac., pop. 71.—**2. Buslingthorpe,** eccl. dist. (St. Michael), Leeds par., W. R. Yorkshire; pop. 9550.

Bussage, eccl. dist. (St. Michael), E. Gloucestershire, 3 miles E. of Stroud; pop. 296.

Bussex, hamlet, W. Somerset, 3 miles SE. of Bridgwater.

Busta, seat, loch, and bay, Delting par., Shetland.

Bustabeck Bound, pl., E. Cumberland, 9 m. NE. of Penrith.

Bustard Green, hamlet, W. Essex, 3 miles SE. of Thaxted.

Buston, High and Low, 2 pars., N. Northumberland, between rivers Alnan and Coquet, 4½ and 5½ miles SE. of Alnwick—High B., 737 ac., pop. 99; Low B., 906 ac., pop. 86.

Busy Gap, mountain pass, S. Northumberland, 3 miles NW. of Haltwhistle.

Butcombe, par. and vil., E. Somerset, 8 miles NE. of Axbridge; 1110 ac., pop. 206; P.O.

Bute, island, in Firth of Clyde, separated from Argyllshire by Kyles of Bute, a narrow channel less than 1 mile wide. It is distant 5 miles from the Ayrshire coast and 6 miles from Arran; is 16 miles long, and from 3 miles to 5 miles broad; pop. 12,162. The coast is rocky, and in the interior are several small lochs, the principal of which are Lochs Fad, Ascog, and Quien. The soil is light and gravelly, but produces excellent crops. There is no lack of soft red sandstone, slate, and whinstone, while grey granite is also found. The island is celebrated for its salubrious climate, which makes it a favourite resort of invalids. Rothesay, a fashionable watering-place, is the chief town; 4 miles S. is Mount Stuart, a seat of the Marquis of Bute.

Bute Docks, Glamorgan. See CARDIFF.

Bute, Kyles of. See KYLES OF BUTE.

Buteland. See BROOMHOPE AND BUTELAND.

Bute, North, par., in N. of Bute island; 18,569 ac., pop. 1747 (comprehending Inchmarnock island).

Buteshire, an insular co. of Scotland, comprising the islands of Bute, Arran, the Great and Little Cumbraes, Holy Isle, Inchmarnock, and Pladda, in Firth of Clyde; area, 218.2 sq. m., or 139,658 ac.; pop. civ. co., 18,787, or 86 persons to each sq. m.; pop. admin. co., 9316. The principal industries are agriculture and the fisheries. (For agricultural statistics, see Appendix.) The co. comprises 6 pars., the royal burgh of Rothesay, and the police burgh of Millport. It returns 1 member to Parliament.

Buthland, or **Bathlin,** burn, Lanarksh. and Dumbartonsh.; flows NW. to the Luggie Water at Oxgang.

Butlaw, vil., near South Queensferry, Linlithgowsh.

Butleigh, par., mid. Somerset, on river Brue, 4 miles SE. of Glastonbury ry. sta.; 3928 ac., pop. 688; P.O., T.O.

Butleigh Wootton, hamlet, mid. Somerset, 3 miles NE. of Somerton; in vicinity is **Butleigh Court.**

Butlersbridge, vil., in co. and 4 miles N. of Cavan; P.O.

Butler's Castle, ruins, nr. Boher ry. sta., co. Limerick.

Butler's Court, seat, S. Bucks, near Beaconsfield; Edmund Burke (1730–1797) resided here.

Butler's Cross, ham., 2½ miles SW. Wendover, Bucks; P.O., T.O.

Butler's Hill, ry. sta., G. N. R., in co. and 6 miles NW. of Nottingham; P.O.

Butler's Marston, par. and vil., S. Warwickshire, 7½ miles SW. of Fenny-Compton, 1777 ac., pop. 199.

Butlerstown.—fishing vil., 3 m. S. of Courtmacsherry, S. co. Cork; P.O.—**2. Butlerstown,** seat, in co. and 4 miles SW. of Waterford.

Butley.—par. and vil., E. Cheshire, 3 miles N. of Macclesfield; 1810 ac., pop. 471; contains **Butley Hall.**—**2. Butley,** par. and vil., E. Suffolk, 3 miles W. of Orford; 1978 ac., pop. 270; P.O.; has the ruins of a priory (1171).

Butlocks Heath, or Common, ham., 6 m. SE. Southampton; P.O.

Butsash, hamlet, S. Hants, 5½ miles W. of Fareham.

Butser Hill, 2½ m. SW. of Petersfield, Hants, 889 ft.

Butsfield, pl., S. Durham, 5½ miles NE. of Wolsingham.

Butspur, ham., E. Cornwall, 1 m. S. of Launcells.

Butter Bump, ham., E. Lincolnshire, 3½ m. S. of Alford.

Butter Mount, mt., N. Wicklow, 5 miles NE. of Blessington; alt., 1469 ft.

Butter Water, affl. of Callan, mid. Armagh; 9 m. long.

Butterburn.—a suburb of Dundee, Forfarshire.—**2. Butterburn,** vil., adjoining Hamilton, Lanarkshire.

Butterby, hamlet, in N. of co. and 3 miles SE. of Durham, on river Wear; here are mineral springs.

Buttercrambe Hall, seat, 7 m. NE. of York.

Buttergask, vil., S. Perthshire, 2½ m. E. of Greenloaning.

Butterhouse Green, hamlet, 3 miles NE. of Stockport, E. Cheshire.

Butterknowle, 7 m. N. of Barnard Castle, S. Durham; P.O., T.O.

Butterlaw, pl., S. Northumberland, 5 miles NW. of Newcastle-upon-Tyne.

Butterleigh, par. and vil., N. Devon, on river Exe, 2½ miles SE. of Tiverton; 485 ac., pop. 83; P.O.

Butterley.—vil. with ry. sta., M. R., and seat of extensive coal mines and ironworks, in co. and 10 miles NE. of Derby; P.O., T.O.; in vicinity is **B. Hall.**—**2. Butterley,** hamlet, NE. Herefordshire, 3 m. NE. of Bromyard.

Butterlip How, eminence, at head of Grasmere lake, W. Westmorland.

Buttermere.—par., vil., and lake, W. Cumberland; par., 6848 ac., pop. 87; P.O., T.O. The vil. is 9½ miles SW. of Keswick. The lake is 1½ mile long, ⅓ mile broad, and 329 ft. above the level of the sea; greatest depth, 94 ft. —**2. Buttermere,** par. and vil., S. Wilts, on border of co., 4¾ m. S. of Hungerford; 1502 ac., pop. 130.

Buttermere Hause, rugged mountain pass, W. Cumberland, between Buttermere and Rosthwaite; alt., 1096 ft. See HONISTER HAUSE.

Butters Church. See GLENAPP.

Buttershaw, eccl. dist. (St. Paul), Bradford par., N. div. West-Riding Yorkshire; pop. 4307; P.O.

Butterstone, vil. and loch (depth 24 ft., height above sea-level 314 ft.). E. Perthsh., 4 m. NE. Dunkeld; P.O., T.O.

Butterthwaite, hamlet, W. R. Yorks, 5½ miles N. of Sheffield.

Butterton.—par., N. Staffordshire, 6 miles E. of Leek; 1499 ac., pop. 263; P.O.; contains **Butterton Hall.**—**2. Butterton,** ham. and eccl. dist. (St. Thomas), Stoke, Swinnerton, and Trentham pars., N. Staffordshire, 3 m. S. of Newcastle-under-Lyme; pop. 373.

Butterton Hill, 2 m. NE. of Ivybridge, S. Devon; 1203 ft.

Buttertubs, mt. pass, NW. Yorkshire; 5½ miles long; between Hawes and Muker; alt., 1726 ft.

Butterwick.—par. and vil., 2 miles NE. of Sedgefield, S. Durham; 1543 ac., pop. 40.—**2. Butterwick,** coast par. and vil., S. Lincolnshire, 4 miles E. of Boston; 1243 ac., pop. 473; P.O.—**3. Butterwick,** par., E. R. Yorkshire, 10 miles N. of Great Driffield; 1781 ac., pop. 82.—**4. Butterwick,** par., N. R. Yorkshire, on river Rye, 4½ miles NW. of New Malton; 663 ac., pop. 50.—**5. Butterwick,** hamlet, N. Westmorland, 7½ miles S. of Penrith.

Butterwick, East, par., N. Lincolnshire, on river Trent, 5 miles NE. of Epworth; 1034 ac., pop. 327.

Butterwick, West, par., N. Lincolnshire, on river Trent, 5½ miles NE. of Epworth; 2394 ac., pop. 627. There is a ferry between E. and W. B.

Butterworth, pl., adjoining Rochdale, SE. Lancashire.

Buttevant, market town, par., and ry. sta. (**Buttevant and Doneraile**), G. S. & W. R., N. co. Cork, on river Awbeg, 28¼ miles N. of Cork and 137¼ miles SW. of Dublin by rail—par., 11,582 ac., pop. 2023; town, pop. 979; P.O., T.O. Market days, *Tuesday* and *Friday*. Here are fine remains of an abbey, and the seat of **B. Castle.** B. is a garrison town.

Buttington, ry. sta., Camb., L. & N. W., & G. W. Rys., Montgomerysh., on r. Severn, 2¾ m. NE. of Welshpool.

Butt Lane, ham., Staffs, 5 m. N. Newcastle-under-Lyme; P.O.

Butt of Lewis, prom. (142 ft. high), at the N. extremity of the island of Lewis, Ross and Cromarty; has a lighthouse (170 ft.) with fixed light visible 19 miles.

Button Hill, hamlet, S. div. W. R. Yorkshire, 4½ miles SW. of Sheffield.

Button Oak, place, 8 m. E. of Cleobury Mortimer, S. Shropshire.

Buttons Green, hamlet, W. Suffolk, 8 miles NE. of Bury St. Edmunds.

Buttsbury, par., W. Essex, 6½ miles SW. of Chelmsford; 2113 ac., pop. 532.

Butts Green, pl., W. Essex, 5 m. SE. of Chelmsford; P.O.

Buxburn, vil., Aberdeenshire. See BUCKSBURN.

Buxbury, eminence, 11 m. SW. of Salisbury, S. Wilts.

Buxey Sand, sandbank, at mouth of r. Crouch, Essex.

Buxhall, par. and vil., E. Suffolk, on rivers Ged and Orwell, 3 m. SW. of Stowmarket; 2560 ac., pop. 402; P.O.

Buxlow, hamlet, E. Suffolk, 2½ miles SE. of Saxmundham.

Buxted, par. and vil. with ry. sta., L. B. & S. C. R., E. Sussex, 2¼ mile NE. of Uckfield; 8961 ac., pop. 2038; P.O., T.O.; was formerly one of the great "iron towns" of the Weald. The first cannons cast in England were manufactured here in 1543. In the par. is **B. Park.**

Buxton.—urb. dist., par., watering-place, and market town, with ry. stas., L. & NW. and M. Rys., N. Derbyshire, 36 miles NW. of Derby and 163 miles NW. of London by rail—urb. dist., 1310 ac., pop. 10,181; par., 454 ac., pop. 6373. Market day, *Saturday*. B. is the highest town in England, 1000 ft. above sea-level, is the centre of the Peak District, and is remarkable for its very bracing climate. It has long been famous for its mineral waters, which were known to the Romans. The springs supply hot and cold water, though only a short distance apart; the hot springs have an even temperature of 82° Fahr. The baths are the property of the Duke of Devonshire. At the Devonshire Hospital over 3000 poor gouty and rheumatic patients are treated annually. There are excellent hotels, hydropathics, and the various establishments that are to be found in a favourite watering-place. In the vicinity is Diamond Hill, so named from its abundance of quartz crystals; also, Poole's Hole, a remarkable stalactite cavern.—**2. Buxton,** par. and vil., N. Norfolk, on r. Bure, 9½ m. N. of Norwich; 1316 ac., pop. 524; P.O., T.O.

Buxton Lamas, ry. sta., G. E. R., 4 miles SE. of Aylsham, NE. Norfolk; P.O.

Buy, sea-loch, and seat, on S. side Mull island, Argyllshire.

Buzza Hill, St. Mary's Isl., Scilly Islands, Cornwall.

Bwa Maen (the Stone Bow), precipitous rock, on S. border of Brecknockshire, near Ystradfellte; 90 ft. high and 70 broad, and in form like the segment of a circle.

Bwchllan, pl., S. Cardigan, 3 m. from Llangeitho; P.O.

Bweeng Cross Roads, ham., 9 m. SW. of Mallow, co. Cork.

Bwlch,* pl., 3 miles NW. of Crickhowell, E. Brecknockshire; P.O., T.O.

Bwlch Agricola, pass, mid. Denbighshire, 3 miles E. of Ruthin.

Bwlchau. See BYLCHAU.

Bwlch Coedeg, hamlet, E. Merioneth, 1 mile NE. of Dinas Mowddwy.

Bwlch Gwyn, eccl. dist., Wrexham par., Denbighshire, and Hope par., Flintshire; pop. 756; P.O.

Bwlch Mawr, mt., 1½ m. SE. of Clynnog-fawr, Carnarvonshire; alt., 1670 ft.

Bwlch Oerddrws, mountain pass, on road from Dinas Mowddwy to Dolgelly, Merioneth.

Bwlch'r-Allwys, pass, on left bank of the Usk, in co. and 8 miles SE. of Brecknock.

Bwlch-Trewyn, par. and hamlet, N. Monmouthshire, 5½ miles N. of Abergavenny; 636 ac., pop. 79.

Bwlch Tyddiad, pass, W. Merioneth, on road from Harlech to Llanbedr.

Bwlchycibau, eccl. dist., mostly in Meifod par., NE. Montgomeryshire; pop. 329; P.O.

Bwlch-y-Clait, hamlet, 3¼ miles NW. of Llanidloes, S. Montgomeryshire.

Bwlch-y-Ddeufaen, mountain pass, N. Carnarvonshire, between Caerhûn and Aber; has many remarkable British antiquities, and portions of a Roman road.

Bwlch-y-Fedwen, mountain pass, on NW. border of Montgomeryshire, 4½ miles E. of Dinas Mowddwy.

Bwlch-y-Fridd, hamlet, E. Montgomeryshire, 3¼ miles NW. of Newtown; P.O.

Bwlch-y-Groes (Pass of the Cross), mountain pass, 8 miles S. of Bala, Merioneth; 1950 ft.

Bwlch-y-Gyfning, ham., S. Merioneth, 6½ m. NE. of Towyn.

Bwlch-y-Rhiwgur, pass, on road between Dolgelly and Llanbedr, W. Merioneth.

Bwlch-y-Sarnau, hamlet, on NW. border of Radnorshire, 6½ miles NE. of Rhayader.

Bwrdd Arthur (Arthur's Round Table), large camp, with fine view, 4 miles N. of Beaumaris, Anglesey.

Byall Fen, dist., mid. Cambridgeshire, 7½ m. NW. of Ely.

Bybrook, hamlet, ½ m. N. of Ashford, E. Kent.

Bychton, place, NE. Flintshire, 2 miles NW. of Holywell.

Bycknacre, hamlet, W. Essex, 6 miles SE. of Chelmsford sta.; has fine ruins of an old priory.

Byers Green, par. and ry. sta., N. E. R., S. Durham, on river Wear, 3½ m. N. of Bishop Auckland; 1070 ac., pop. 2333; P.O., T.O.; contains **Byers Green Hall.**

Byfield, par., vil., and ry sta., E. & W. J. R., SW. Northamptonshire, 11¾ miles W. of Towcester; 2760 ac., pop. 792; P.O., T.O.

Byfleet, par., vil., and ry. sta. (**Byfleet and Woodham**), L. & SW. R., W. Surrey, 21¾ miles SW. of London by rail; 2075 ac., pop. 1688; has chemical work and brewery; P.O., T.O.

Byford, par., on river Wye, in mid. of co. and 7½ m. NW. of Hereford; 942 ac., pop. 168; Offa's Dyke passes through the par., crossing the Hereford turnpike road.

Bygrave, par. and vil., NE. Herts, 2¼ miles NE. of Baldock; 1793 ac., pop. 148.

Byker, par. and ry. sta., N. E. R., S. Northumberland, on river Tyne, in co. bor. of Newcastle-upon-Tyne; 878 ac., pop. 45,460; P.O., T.O., at **Byker Bank;** has potteries, glassworks, and collieries.

Byland, Old, par., North-Riding Yorkshire, on river Rye, 4½ m. NW. of Helmsley; 2738 ac., pop. 129.

Byland with Wass, par., N. Riding Yorkshire, 8½ m. SE. of Thirsk; 2567 ac., pop. 151.

* *Bwlch*, or *Bylch*, is a Welsh word signifying a "pass," "gap," or "defile."

Bylaugh, par., N. Norfolk, on river Wensum, 4½ m. S. of Foulsham; 1590 ac., pop. 84; contains **B. Park.**
Bylchau, par. and vil., Denbighshire; 6763 ac., pop. 456; the vil. is 5 miles NW. of Denbigh; P.O.
Byletta, seat, near Pembridge, NW. Herefordshire.
Byley, par., mid. Cheshire, 4 miles NE. of Northwich; 1731 ac., pop. 199.
Byley cum Leese, eccl. dist., Davenham, Middlewich, and Sandbach pars., mid. Cheshire; pop. 446.
Bynack, or **Binnock,** stream, SW. Aberdeenshire; flows 7 m. NE. to r. Geldie, a tributary of the Dee.
Bynea, hamlet and ry. sta., G. W. R., 2¾ miles NE. of Llanelly, SE. Carmarthenshire.
Byng, hamlet, E. Suffolk, 1 m. S. of Wickham Market.
Bynham Point, in SE. of Isle of Wight, near Dunnose.
Bynweston, ham., S. Shropshire, 6 m. NE. of Montgomery.
Byram cum Sutton, par., W. R. Yorkshire, on river Aire, 1½ mile NW. of Ferrybridge; 1456 ac., pop. 115; contains **Byram Hall.**
Byreburn, a mining locality and rivulet, between Langholm and Canonbie, SE. Dumfriesshire.
Byreclough, hill ridge, Berwickshire; a shooting-box of the Duke of Roxburghe is here.
Byres, estate, 3 miles NW. of Hamilton, Lanarkshire.
Byrkley Lodge, Staffs, 5 m. W. of Burton-upon-Trent.
Byrness, place, N. Northumberland, on river Rede, 10 miles NW. of Otterburn.
Bysbie, seat, Wigtownshire, 1½ m. from Whithorn.
Byshottles. See BRANDON AND BYSHOTTLES.
Bysich, place, SE. Brecknockshire, 2 miles NE. of Crickhowell.
Bystock, hamlet, E. Devon, 2 miles W. of Sidmouth.
Byth, hamlet and seat, E. Aberdeenshire, 9 miles NE. of Turriff.
Bytham, Castle, par. and vil., S. Lincolnshire, on river Glen, 5 miles S. of Corby; 4080 ac., pop. 618; P.O., T.O.
Bytham, Little, par. and ry. sta., G. N. R., S. Lincolnshire, on r. Glen, 4½ m. SE. of Corby; 1233 ac., pop. 378; P.O.
Byth, New, *quoad sacra* par. (Aberdour, King Edward, and New Deer pars.) and vil. (King Edward par.), Aberdeenshire—*quoad sacra* par., pop. 1644; vil., pop. 351.
Bythorn, par. and vil., W. Huntingdonshire, on border of co., 6½ m. NW. of Kimbolton; 1570 ac., pop. 108; P.O.
Byton, par. and vil., NW. Herefordshire, on river Lug, 4 miles E. of Presteigne; 959 ac., pop. 114.
Bywell, par. and vil., on river Tyne, S. Northumb., 7 m. E. of Hexham; 1646 ac., pop. 169.
Bywell St. Andrew, eccl. dist., S. Northumberland, on river Tyne, 7 miles E. of Hexham; pop. 634; contains **Bywell Hall,** built by the Fenwicks.
Bywell St. Peter, eccl. dist., S. Northumberland, on river Tyne, 7 miles E. of Hexham; pop. 827.
Byworth, ham., W. Sussex, 1¼ m. E. of Petworth; P.O., T.O.

C

Caaf Water, affluent of river Garnock, NW. Ayrshire.
Caban Coch, reservoir on Elan r., Radnorshire; Birmingham Water Supply; top water area, 496 ac.; holding capacity, 7815 million gallons.
Cabilio, vil., SW. Brecknockshire, 9 miles N. of Neath.
Cabinteely, vil., in co. and 8 miles SE. of Dublin, 1 mile from Carrickmines ry. sta.; pop. 88; P.O., T.O. In the vicinity is **Cabinteely House.**
Cable Island, 5 miles S. of Youghal, E. co. Cork, on S. side of Youghal Bay.
Cabourn, par. and vil., N. Lincolnshire, 2 miles NE. of Caistor; 2927 ac., pop. 161.
Cabourn Mount, eminence crowned with ancient camp, E. Sussex, 2 miles SE. of Lewes.
Cabra, or **Cabragh,** pl. and seat, 4 miles E. of Rathfriland and 12 miles NE. of Newry, S. co. Down; P.O.
Cabrach, par. and ham., E. Banffshire, near right bank of river Deveron, 11 miles SW. of Kinnethmont sta. and 17 miles SW. of Huntly; par., 34,103 ac., pop. 581; P.O.
Cabragh, ham., SE. co. Tyrone, 4 m. SW. of Castlecauldfield; P.O.
Cabragh Castle, seat, near Kingscourt, E. co. Cavan.
Cabraghkeel, ham., 4 m. SW. of Easky, W. Sligo.
Cabus, par., 2 m. N. of Garstang, N. Lancashire; 1392 ac., pop. 171.
Cacca (Denbighshire). See DUTTON-CACCA.
Cackleton, ham., mid. Derbyshire, ½ m. S. of Heage.
Cadaford Bridge, over r. Plym, S. Devon, 3 m. S. of Dousland sta.
Cadamstown.—par. and hamlet, NW. co. Kildare, 6 miles W. of Enfield ry. sta.; 5035 ac., pop. 419; P.O.—**2. Cadamstown,** ham., 11 m. NE. of Birr, S. King's co.; P.O.
Cadboll, estate with remains of ancient castle, NE. Ross and Cromarty, on Moray Firth, 7 m. SE. of Tain.
Cadbury, par. and vil., N. Devon, 6½ miles NE. of Crediton; 1880 ac., pop. 187; P.O.
Cadbury, North, par., vil., and seat, E. Somerset, 5 miles SW. of Wincanton; 2686 ac., pop. 718; P.O., T.O.
Cadbury, South, par., E. Somerset, 6 m. SW. of Wincanton; 695 ac., pop. 148; contains vestiges of a camp of unknown origin, called **Camalet,** or **Cadbury Castle.**
Cadder, par., vil., and seat, NW. Lanarkshire, on Forth and Clyde Canal, 1½ mile NE. of its post-town and sta., Bishopbriggs; 13,903 ac., pop. 10,474.
Caddington, par., in Bedfordshire, 2 miles SW. of Luton; 3702 ac., pop. 1515; P.O. The seat of **Caddington Hall** is in Herts.
Caddlewood House, S. Devon, 1 m. E. of Plympton Earl.
Caddonfoot, par. and hamlet, N. Selkirkshire, on Caddon Water, 3 m SW. of Galashiels; par., 19,252 ac., pop. 663.
Caddon Water, rivulet, Selkirkshire, flowing 7 miles S. and SE. to the Tweed at Caddonfoot.
Caddy, pl., 3 m. NE. of Randalstown, W. co. Antrim; P.O.
Cadeby.—par. and ham., S. Leicestershire, 1½ miles SE. of Market Bosworth; 1008 ac., pop. 124.—**2. Cadeby,** vil., N. Lincolnsh., 5½ m. NW. of Lough. See WYHAM CUM CADEBY.—**3. Cadeby,** par., S. div. W. R. Yorkshire, 4½ miles SW. of Doncaster; 1235 ac., pop. 146.
Cadeleigh, or **Cadley,** par. and ry. sta., G. W. R., N. Devon, 4 miles SW. of Tiverton; 2182 ac., pop. 228.
Cademuir (Place of the Great Battle), golf course and upland (1359 ft.), with remains of ancient camps and monumental stones, in co. and 2 miles SW. of Peebles.
Cadenham, vil., 3 miles N. of Lyndhurst, N. Hants.
Cader, place, in co. and 3 miles SW. of Denbigh.
Cader Dinmael, hill, Denbigh, 6 m. W. Corwen, 1542 ft.
Cader Fronwen, peak of the Berwyn mountains, NE. border of Merioneth; alt., 2568 ft.
Cader Gwladus, hill, in co. and 3 miles SW. of Denbigh.
Cader Idris, mountain ridge, SW. Merioneth, 10 miles long by the curvatures of summit line, and ½ mile to 3 milse broad; **Pen-y-Cader,** alt., 2927 ft.
Cade Street, ham., E. Sussex, 1 m. N. of Heathfield.
Cadgewith, coast vil., 2½ miles NE. of Lizard Head, W. Cornwall; P.O., T.O. Has lifeboat and coastguard sta.
Cadham, ham., 2 m. E. of Leslie, Fifeshire.
Cadhay, seat, 1 mile NW. of Ottery St. Mary, Devon.
Cadishead, hamlet with ry. sta., C. L. C. R., SE. Lancashire, 9 m. SW. of Manchester; P.O., T.O.
Cadlands, hamlet and seat, S. Hants, on Southampton Water, 5½ miles W. of Fareham.
Cadleigh, ham., S. Devon, 1 m. W. of Ivybridge.
Cadley, hamlet, N. Wilts. See SAVERNAKE SOUTH WITH BRIMSLADE AND CADLEY.
Cadmore End, eccl. dist. (St. Mary) and hamlet, Fingest par. (Bucks); pop. 274; P.O. The ham. is 1 m. N. of Fingest.
Cadnam, hamlet, S. Hants, 4 miles N. of Lyndhurst; P.O.
Cadnam House, seat, 5 m. NW. of Calne, N. Wilts.
Cadnant, ham., near Menai Bridge, Anglesey.
Cadney cum Howsham, par., N. Lincolnshire, 2½ miles SE. of Brigg; 4548 ac., pop. 404; P.O., T.O.
Cadon Barrow, hill, 2 m. N. of Camelford, NE. Cornwall.
Cadover Bridge, S. Devon. See CADAFORD BRIDGE.
Cadoxton-juxta-Barry, eccl. dist. and ry. sta., Barry and Taff Vale Rys., SE. Glamorgan, 7 miles SW. of Cardiff; pop. 16,569; P.O., T.O., called **Cadoxton.**
Cadoxton-juxta-Neath, eccl. dist., W. Glamorgan; pop. 5165; P.O., T.O.
Cadsden, ham., Bucks, 1 m. E. of Monks Risborough.

Cadwell.—hamlet, NE. Lincolnshire, 2 miles S. of Lough. —**2. Cadwell,** ham., SE. Oxfordsh., 3½ m. NW. of Watlington.

Cadwgan Castle, ruins, Cardiganshire, near Aberayron.

Cadworth. See CAWDEN AND CADWORTH.

Cadzow, *quoad sacra* par. and vil., Hamilton par., NW. Lanarkshire, on Cadzow Water, 1½ mile SE. of Hamilton —*q. s.* par., pop. 1387; vil., pop. 1147. In vicinity of vil., on river Avon, are the ruins of **Cadzow Castle,** the original baronial residence of the Hamilton family; and **Cadzow Forest,** with ancient oaks, remains of the Caledonian Forest, and famous breed of Scottish wild white cattle.

Cae Athraw, in co. and 2 miles from Carnarvon; P.O., T.O.

Caebitra, affl. of r. Camlad, forms part of the boundary between Montgomery and Shropshire; 8 m. long.

Caecoch, spa, 3 miles N. of Llanrwst, on E. border of Carnarvonshire, in Conway Vale.

Caegorlan, pl., NE. Carnarvonshire, 2 m. S. of Conway.

Caegurwain, hamlet, Glamorgan, 9 miles N. of Neath.

Caelwyngrydd, ham., Carnarvonsh., 3 m. NE. of Bangor.

Caenby, par. and vil., N. Lincolnshire, 7 miles W. of Market Rasen; 1456 ac., pop. 120.

Caen Loch, Lewis isl. See MORSGAIL.

Caenlochan, glen, containing source of river Isla, in N. of Glenisla par., NW. Forfarshire; it is surrounded on all sides by precipices of bare rock, 800 to 1000 ft. high, belongs to the Earl of Airlie and is used as a deer forest.

Caen Wood. See KEN WOOD.

Caenynion, place, 3½ m. WNW. Oswestry, N. Shropshire.

Caer——.* See also CAR——.

Caer Arianrhod, stony place in Carnarvon Bay, at mouth of Afon Llifon, about 2 miles from the shore. According to a tradition this is the submerged city of Arianrod.

Caerau.—par., SE. Glamorgan, 3½ miles W. of Cardiff; 773 ac., pop. 229; P.O., T.O.—**2. Caerau,** eccl. dist. (St. Mary), Caerau and Llandaff pars., Glamorgan; pop. 1190.—**3. Caerau,** ry. sta., G. W. R., W. Glamorganshire, 10¼ miles N. of Bridgend.

Caerau Crwym, hill with ancient British camp, NE. Merioneth, 5½ miles SW. of Corwen.

Caer Bannau, site of a Roman sta., in co. and 3 miles W. of Brecknock.

Caer Bran, ancient fort, 4½ miles SW. of Penzance, W. Cornwall.

Caer Caradoc.—hill, SE. Shropshire, 3 miles S. of Clun; has remains of fortifications; alt., 1250 ft.—**2. Caer Caradoc,** hill, S. Shropsh., 2 m. NE. of Church Stretton, with remains of fortifications; alt., 1506 ft.

Caerdden. See GARTHEN.

Caer Drewyn, on summit of hill, on N. bank of river Dee, NE. Merioneth, opposite Corwen; one of the strong chain of ancient British forts from Dyserth to Canwyd.

Caerfagan, hamlet, W. Radnorshire, 6 miles SE. of Rhayadergwy.

Caerfai, bay, near St. Davids, Pembrokeshire; a quarry here supplied the stones for building St. David's Cathedral.

Caerfallwch, eccl. dist. (St. Paul), Northop par., in mid. of co. and 3¼ miles SE. of Flint; pop. 735.

Caerfedwen, place, in co. and 4 miles E. of Denbigh.

Caergaer, ancient camp, Glamorgan, 6 miles W. of Cardiff.

Caergeiliog, ham., W. Anglesey, 1½ m. SE. of Valley; P.O.

Caergeiliog, place, NE. Merioneth, 3¼ miles E. of Bala.

Caergwrle, parl. bor. with ry. sta. (**C. Castle**), W. M. & C. Q. R., S. Flintshire, on river Alyn, 5¼ miles NW. of Wrexham; pop. 1345; P.O., T.O.; has relics of Roman smelting works, and vestiges of 2 Roman roads. There are mfrs. of spades and shovels. Caergwrle is one of the Flint bors., and unites with 7 others in sending one member to Parliament. See FLINT BOROUGHS.

Caergwrwain, hamlet, NW. Glamorgan, on border of co., 10 miles N. of Neath.

Caerhun, par. and vil., NE. Carnarvon, on river Conway, 4½ m. S. of Conway; 12,770 ac., pop. 987; supposed to occupy the site of the Roman station *Conovium.*

Caerinion Fechan, par., Montgomerysh., on border of co., 2 m. S. of Dinas Mowddwy; 2128 ac., pop. 123.

Caerketton, one of the Pentland hills, Edinburghsh.; 2½ m. SE. of Colinton; alt., over 1500 ft.

Caerlanrig, hamlet, SW. Roxburghshire, on river Teviot, 8½ miles SW. of Hawick.

Caerlaverock, coast par., S. Dumfriesshire, on river Lochar, 4 miles W. of Ruthwell sta. and 5½ miles SE. of Dumfries; 7229 ac., pop. 841; 8 miles SE. of Dumfries on N. shore of the Solway Firth, betwixt the confluence of the Nith and the Lochar, is the imposing ruin of **Caerlaverock Castle** (Scott's "Ellangowan"), long the chief seat of the Maxwells, Earls of Nithsdale, and still the property of Lord Herries, the representative of that ancient family,—besieged by Edward I., 1300; ruined by the Earl of Sussex, 1570; and again by the Covenanters, 1640. In the old churchyard is a monument "to Robert Paterson, the Old Mortality of Sir Walter Scott, who was buried here, Feby. 1801."

Caerlee, ancient fort, ½ m. W. Innerleithen, Peeblesh.

Caerleon, urb. dist. and par. with ry. sta., G. W. R., S. Monmouthshire, on river Usk, 2½ miles NE. of Newport; urb. dist. and par., 570 ac., pop. 1367; P.O., T.O. Market day, *Thursday.* It was the *Isca Silurum* of the Romans, and at a later period a celebrated seat of religion and learning. In an adjacent field is an elliptical cavity called Arthur's Round Table, probably the relic of a Roman amphitheatre.

Caerleon-ultra-Pontem, hamlet, 1 m. N. of Christchurch, S. Monmouthshire, opposite Caerleon.

Caerphilly, urb. dist. and mkt. town with ry. sta., Rhymney R., E. Glamorgan, 7 miles N. of Cardiff; urb. dist., 14,426 ac., pop. 15,835; P.O., T.O. Market day, *Thursday;* has collieries, ironworks, and woollen mfrs. **C. Castle,** a magnificent ruin, with leaning tower 80 ft. high, was one of the largest strongholds in the kingdom.

Caerseddfan, ham., W. Montgomeryshire, 6 miles NE. of Machynlleth.

Caersws, hamlet, with ry. sta., Cam. R., S. Montgomeryshire, 5¾ miles NW. of Newtown; P.O., T.O.

Caervorran, site of Roman station, 4 miles NW. of Haltwhistle, S. Northumberland.

Caerwent, par. and vil., SE. Monmouthshire, 5 miles SW. of Chepstow; 2002 ac., pop. 369; P.O.

Caerwinning, hill, 2½ m. N. of Dalry, Ayrshire; alt., 634 ft.

Caerwys, contributory parl. bor. to the Flint District of Boroughs, par. and mkt. town, with ry. sta., L. & NW. R., N. Flintshire, 9½ miles NW. of Mold—par., 2737 ac., pop. 739; bor., pop. 526; P.O., T.O.; has cattle fairs.

Caerynwch, seat, 3 m. E. of Dolgelly, mid. Merioneth.

Cæsar's Camp.—ancient fortification, 3 miles SE. of Wokingham, SE. Berks.—**2. Cæsar's Camp,** ancient entrenchment, on NE. border of Hants and Surrey, 2½ miles W. of Aldershot.

Cagebrook, locality, in co. and 5 m. SW. of Hereford.

Caha.—mountain range, on border of cos. Cork and Kerry, between river Kenmare and Bantry Bay, 10 miles long; greatest alt., Hungry Hill, 2251 ft.—**2. Caha,** stream, rising near the above, and flowing 9 miles SE. to river Bandon, W. co. Cork.

Caheer, lough (1 m. long), SE. co. Mayo, 1½ m. N. of Ballyhaunis.

Caheny, vil., 2½ miles E. of Garvagh ry. sta., E. co. Londonderry.

Caher,* or **Cahir.**—market town and par. on river Suir, with ry. sta., G. S. & W. R., in co. and 13¼ miles SE. of Tipperary and 11 miles W. of Clonmel—par., 13,646 ac., pop. 3989; town, 165 ac., pop. 2058. Market days, *Wednesday* and *Friday;* a clean and well-built town, in a rich and beautiful district, with extensive trade in corn and flour. **Caher Castle,** originally built in 1142, and now used as a military depôt, is situated on an island in the river Suir. In the vicinity of the town are the seats of **C. Abbey** and **C. House;** in the fine and extensive grounds of the latter is a picturesque retreat called "The Cottage."—**2. Caher,** par., SW. co. Kerry (containing Cahirciveen); 19,100 ac., pop. 4401.—**3. Caher,** seat, 16 miles NE. of Ennis, NE. co. Clare; P.O.—**4. Caher,** island, 3¼ m. S. of Clare isl., W. co. Mayo; 128 ac.—**5. Caher,** mountain, mid. co. Kerry, 8 m. S. of Killorglin; alt., 3200 ft.—**6. Caher,** ham., in co. and 13 m. W. of Galway.

Caheragh, par., SW. co. Cork, 5½ m. N. of Skibbereen; 23,525 ac., pop. 3273; P.O.

Caherakilleen, ham., 6 m. NE. of Loughrea, S. co. Galway.

Caherass, seat, 1 m. N. of Croom, mid. co. Limerick.

Caheravally, par., in co. and 4 miles S. of Limerick; 3833 ac., pop. 464.

Caherbannagh, ham., 5 m. SW. of Burren, co. Clare.

Caherbarnagh, mountain, 6 m. SW. of Millstreet, W. co. Cork; alt., 2239 ft.

Caherbulligin, hamlet, 4 m. SW. of Athenry, Galway.

---

* *Caer,* or *Cader,* is a Welsh word signifying a "fort" or "fortified camp," and is allied to Irish *Caher.*

* *Caher,* or *Cahir,* is an Irish word meaning "a stone fort," and is synonymous with the Welsh *Cader,* or *Caer.*

Caherbullog, pl., near Kilmoon, co. Clare.
Cahercriveen. See CAHIRCIVEEN.
Cahercon, seat, on river Shannon, S. co. Clare, 2 miles across the river from Foynes ry. sta.
Cahereonlish, par. and vil., in co. and 8 miles SE. of Limerick, 2 miles S. of Boher ry. sta.—par., 8172 ac., pop. 1467; vil., pop. 332; P.O., T.O.
Cahereonree, mountain, 8 miles SW. of Tralee, W. co. Kerry; alt., 2713 ft.
Cahereorney, par., mid. co. Limerick, on river Comogue, 8 miles E. of Croom; 1546 ac., pop. 213.
Caherdaniel, coast hamlet, S. co. Kerry, 23 m. WSW. of Kenmare; coastguard sta.; P.O., T.O.
Caherdrinny Castle, ruins, co. Cork, 3 m. SW. of Mitchelstown.
Caherduggan, par., N. co. Cork, on river Awbeg, 4 miles N. of Mallow; 6131 ac., pop. 473.
Caherelly, par. and seat, in co. and 9 miles SE. of Limerick, on river Comogue; 2718 ac., pop. 329; P.O.
Cahergal, hamlet, 8 m. N. of Oughterard, co. Galway.
Caherkeen, vil., 5 miles NW. of Berehaven, SW. co. Cork, near Coulagh Bay.
Caherlag, par., in co. and 5 miles E. of Cork; 3556 ac., pop. 1083.
Caherline House, 4 miles S. of Boher ry. sta., NE. co. Limerick.
Cahermacun, hamlet, 6 m. SW. of Burren, co. Clare.
Cahermore, hamlet, 5 m. SW. of Berehaven, SW. co. Cork.
Cahermoyle House, 1 m. N. of Ardagh, co. Limerick.
Cahernarry, par., in co. and 5 miles SE. of Limerick; 2478 ac., pop. 407.
Caherrush Point, prom., S. end of Mal Bay, co. Clare.
Cahir ——. See CAHER.
Cahirciveen, market town and ry. sta., G. S. & W. R., W. co. Kerry, at the mouth of river Caher, 3½ miles NE. of Valencia and 30 miles SW. of Castlemaine; 75 ac., pop. 2013; P.O., T.O. Market days, *Wednesday* and *Saturday*. Agriculture and fishing are the staple industries. It is the most western town in the United Kingdom; here Daniel O'Connell spent his boyhood.
Cahirlistrane, 4 m. from Headford, co. Galway; P.O.
Caibet, affl. of r. Avon, near Kirkmichael, W. Banffshire; 9 m. long.
Caigher Point, extreme S. end of Calf of Man.
Cailam, small loch, with good trout fishing, in par. and 9 miles SE. of Reay, NW. Caithness-shire.
Caileanmore's Cairn. See KILCHRENAN.
Cailleach, headland, at entrance to L. Broom, W. Ross and Cromarty.
Caime, pl., co. Wexford, 5 m. W. Enniscorthy; P.O.
Cainaii, glen, 3 miles long, at the foot of Ben More, Muli island, Argyllshire.
Cainaird, r., Ross and Cromarty. See KANAIRD.
Cainham, par., on r. Ledwich, S. Shropshire, 3 miles SE. of Ludlow; 2569 ac., pop. 1241.
Cain Island, on N. side of river Shannon, 10 miles below Limerick.
Caio. See CONWIL CAIO.
Cainscross, par. and hamlet, E. Gloucestershire; 548 ac., pop. 2164; 2 miles W. of Stroud; P.O., T.O.
Caiplich, hamlet and upland moss (10 m. long), in co. and 14 m. SW. of Inverness.
Caiplie, ham., SE. Fifesh., 2½ m. NE. Anstruther.
Cairn, Glamorgan. See CAERAU.
Cairn ——. See also CARN ——.
Cairn.*—**East** and **West,** summits of the Pentland Hills, on border of Edinburghshire and Peeblesshire; alts., 1839 and 1844 ft.—**2. Cairn,** hamlet, 4 m. W. of Kirkconnel, NW. Dumfriesshire.—**3. Cairn,** r., Dumfries and Kirkcudbrightshires; forms by junction with the Old Cluden Water, 7 m. WNW. of Dumfries, the r. Cluden.
Cairnacay, hill-ridge, 10 m. W. of Badchear, SW. Banffshire; alt., 1605 ft.
Cairn-a-Crubie, hill-top in the shape of a human head, Ross and Cromarty, near Achnasheen ry. sta.
Cairnaig, or **Carnach,** river, with salmon ladder, SE. Sutherlandshire, flowing 11½ miles SE. to the Fleet at Torroboll.
Cairnaire, ancient cairn, close to the "Fairway," Inverness harb.; is surmounted by a beacon.
Cairnaqueehn (Cairn of Remembrance), ancient tumulus, 1½ mile W. of church of Crathie, SW. Aberdeenshire.
Cairnavain, ancient stone tumulus, N. Kinross-shire, 5 m. N. of Cleish Bridge.

* *Cairn*, or *Carn*, signifies a "rocky mountain."

Cairnbaan, ham. and inn, on Crinan Canal, 2 miles NW. of Lochgilphead, Argyllshire; here are nine locks; P.O., T.O.
Cairn Bane, tumulus, near Mount Norris, co. Armagh.
Cairnbanno, hamlet, NE. Aberdeensh., 2½ miles SW. New Deer.
Cairnbeddie, vil., in co. and 6½ miles NE. of Perth; a moated mound is the alleged site of a castle of Macbeth.
Cairnbeg, ham., Kincardinesh., 2½ m. SW. of Fordoun.
Cairnbran, large cairn, 6 m. NNW. of Loth ry. sta., Sutherlandshire; said to be the place where Ossian's dog Bran died and was buried—hence the name.
Cairnbroe, or **Carnbroe,** seat, near Bothwell, N. Lanarksh.
Cairnbulg, prom., fishing vil., and estate, with ancient ruined castle and ry. sta., G. N. S. R., NE. Aberdeenshire, 2½ miles SE. of Fraserburgh; pop. 569. **C. Briggs,** a dangerous reef, is marked by a beacon.
Cairnburgbeg and **Cairnburgmore,** 2 islands of the Treshnish group, Argyllshire, 5½ miles SE. of Coll.
Cairncastle Lodge, co. Antrim, 3 m. NE. of Larne.
Cairnchunaig, mountain, Kincardine and Rosskeen pars., NE. Ross and Cromarty; alt., 2749 ft.
Cairn Cochy, extensive cairn, near Scarva, E. co. Armagh.
Cairncuble, springs on the town moor, 1½ m. NE. of Dunfermline, Fifeshire; supply Dunfermline with water.
Cairndow, hamlet with hotel, NE. Argyllshire, on E. side of Loch Fyne, near its head; has regular steamboat communication with Inveraray, 10 miles SW.; P.O., T.O.
Cairness, hamlet and seat, 2½ miles NE. of Lonmay sta., NE. Aberdeenshire; P.O.
Cairney, par. and hamlet, Aberdeenshire, 4½ miles NW. of Huntly; 15,816 ac., pop. 1283; P.O., T.O., called **Cairnie.**
Cairneyhill, vil., SW. Fifeshire, 3 m. SW. of Dunfermline; pop. 344; P.O.; has mfrs. of linen.
Cairnfield, seat, NW. Banffshire, 5½ m. NE. of Fochabers.
Cairngall, seat, 5 miles W. of Peterhead, NE. Aberdeenshire; on the estate are extensive granite quarries, which have supplied blocks for the foundations of many noted buildings, including the Bell Rock Lighthouse and the present London Bridge.
Cairngarroch, mt., 10 m. NE. of Newtown-Stewart, Kirkcudbrightshire.
Cairngorm, mountain, on border of Inverness-shire and Banffshire, 12 miles NW. of Braemar; alt., 4084 ft; stands grouped with a part of the Grampians called the Cairngorm Mountains.
Cairngorm of Derry, mountain, SW. Aberdeenshire, 9 miles NW. of Braemar; alt., 3788 ft.
Cairngrassie, pl., 3 miles N. of Muchalls ry. sta., NE. Kincardineshire; P.O.
Cairnharrow, hill, SW. Kirkcudbrightshire, 4 miles SE. of Creetown; alt., 1497 ft.
Cairn Hill, mt., summit of the Cheviots, Northumberland; 2545 ft.
Cairnhill.—seat, on Cessnock Water, 5 miles SE. of Kilmarnock, N. Ayrshire.—**2. Cairnhill,** seat, 1 mile SW. of Airdrie, NE. Lanarkshire.
Cairnholy, tumulus, Kirkcudbrightsh., 6 m. SE. Creetown.
Cairnie, seat, 1½ mile N. of Cupar, Fifeshire.
Cairnie Junction, exchange sta., G. N. S. R., ¾ m. S. of Grange, Banffshire.
Cairnies, The, seat, in co. and 10 miles NW. of Perth; on the estate is Glenalmond College, public school.
Cairnirenan, pl., E. Ross and Cromarty, 5 m. S. of Dingwall. Said to be the burial-place of Irenan, a Scandinavian prince.
Cairnkinna, summit, NW. Dumfriesshire, 5 miles S. of Sanquhar; alt., 1819 ft.
Cairnmonearn, summit, E. Kincardine, 6¾ miles NW. of Stonehaven; alt., 1245 ft.
Cairnnaple, hill, 1½ m. SE. of Torphichen, W. Linlithgowshire; alt., 1000 ft.
Cairnnorrie, 3 m. from Methlic, E. Aberdeenshire; P.O.
Cairnoch, seat, in co. and 8 m. SW. of Stirling.
Cairnoculmhne, cairn, SW. Aberdeenshire, 10 m. SE. of Ben Avon.
Cairn of Coburty, 2½ m. NE. of Aberdour, N. Aberdeenshire; said to commemorate a defeat of the Danes.
Cairn-o'-Mount, or **Cairniemount,** a summit of the Lower Grampians, W. Kincardineshire; alt., 1488 ft.
Cairnpiot, hill, with ancient fortifications, W. Wigtownsh., 3½ m. SW. of Stranraer; alt., 593 ft.
Cairn Ryan, seaport vil., NW. Wigtownshire, on Loch Ryan, 5½ miles N. of Stranraer; P.O., T.O. On **Cairn Ryan Point** is a lighthouse, with fixed light (Loch Ryan) seen 12 miles.

Cairns, hamlet and ruins of castle, 4½ miles SE. of Mid Calder, W. Edinburghshire; ½ mile N. is **C. Castle Inn.**

Cairnsmore of Carsphairn, mountain, 4 m. NE. of Carsphairn, N. Kirkcudbrightshire; alt., 2612 ft.

Cairnsmore of Fleet, mountain, W. Kirkcudbrightshire, 5½ miles NE. of Creetown; alt., 2331 ft. Near the western base stands **Cairnsmore House.**

Cairntable, hill, between Ayrshire and Lanarkshire, 1¾ mile SE. of Muirkirk; alt., 1944 ft. **Little Cairntable,** 1 m. N., has an alt. of 1693 ft.

Cairntaggart, mountain, 3 m. SW. of Lochnagar, W. Aberdeenshire; alt., 3430 ft.

Cairnton, estate, 3½ m. W. of Banchory, Kincardineshire.

Cairntoul, one of the Cairngorm group of mountains, SW. Aberdeenshire; alt., 4241 ft.

Cairn Water, rivulet, Dumfriesshire and Kirkcudbrightshire, formed by the confluence of the Castlefern, Craigdarroch, and Dalquhat; flows 11½ miles SE. to the Cluden.

Cairn Well, pass between Perthshire and Aberdeenshire, 10 miles S. of Braemar.

Cairnwilliam, hill, mid. Aberdeenshire, 4½ m. E. of Alford; alt., 1469 ft.

Cairnyaran, moorland ridge with 2 summits, Cairnarzean (734 ft.) and Cairnscarrow (751 ft.), NW. Wigtownshire, 5¾ m. NE. of Stranraer.

Cairston, seat, 1½ mile NE. of Stromness, Orkney.

Caister-next Yarmouth, coast par. and vil. with ry. sta. (**Caister-on-Sea**), M. & G. N. Jt. R., E. Norfolk, 3 miles N. of Yarmouth; par., 2831 ac., pop. 1648; P.O., T.O. There is a coastguard sta.; and red fixed light visible 13 m. In the vicinity of the vil. is a ruined castle (15th century), surrounded by a moat.

Caistor.—par. and town, N. Lincolnshire, 3 miles E. of Moortown ry. sta. and 7½ miles SE. of Brigg; par., 3304 ac., pop. 1567; P.O., T.O. Iron ore is found. There are fish-rearing ponds.—**2. Caistor,** Norfolk. See CAISTER.

Caistor Canal, N. Lincolnshire, from river Ancholme E. to Moortown, 3 miles SW. of Caistor; 4 miles long.

Caistor St. Edmund, par., vil., and seat, S. Norfolk, 3 miles S. of Norwich; par., 1070 ac., pop. 156; P.O. There is an ancient Roman encampment of 30 ac.

Caistron, par., N. Northumberland, on river Coquet, 4½ miles W. of Rothbury; 400 ac., pop. 29.

Caitha, hamlet, 4 miles S. of Stow, SE. Edinburghshire.

Caithness-shire, a maritime co. in the extreme NE. of the mainland of Scotland. The side adjoining Sutherlandshire measures about 33 miles; the coast on the Pentland Firth about 41 miles; and the coast on the North Sea about 43 miles; area, 685.8 sq. m. or 438,878 ac.—pop. civ. co., 33,870 or 49 persons to each sq. m.; pop. admin. co., 30,849. The coast along the N. and partly on the E. is bold and precipitous; between Wick and the Ord of Caithness, in the SE., it is mostly low and sandy. The chief promontories are Duncansbay Head and Dunnet Head, the latter being the most northerly point of the mainland. The surface in general is slightly undulating, and is much interspersed with small lochs and tracts of morass. It rises into mountains along the landward border, the chief summit of which, Morven, has an alt. of 2313 ft. The streams are numerous, but small; the principal are the Berridale and the Wick Water, flowing to the North Sea, and the Thurso and the Forss, flowing to the Pentland Firth. Flagstone is extensively quarried for exportation; other exports are agricultural produce, and cured fish. The soil, though generally poor, is well cultivated. Sheep farming is largely followed, the wool being celebrated for its fine quality. (For agricultural statistics, see APPENDIX.) The coast fisheries are among the most important in the country; great quantities of herrings are annually cured and exported. The river Thurso is famed for its splendid salmon-fishing. The co. is noted for the sport which it affords, and a considerable portion of the land is under deer forests. The H. R. enters the co. at Strath Halladale and branches at Georgemas Junction to Thurso and Wick, both termini; the latter place, from which is a branch of the ry. to Lybster, is the chief port and capital of the co. C. has regular steamer connection with the principal Scotch ports. The co. comprises 10 pars., the parl. and royal burgh of Wick (part of the Wick Burghs—1 member), and the police burghs of Pulteneytown and Thurso. It returns 1 member to Parliament.

Caitnish, pl., Argyllshire, on r. Orchy and 6 m. NE. of Dalmally.

Cakeham, manor, near W. Wittering, W. Sussex.

Cakemore, par., W. Worcestershire, 4 miles E. of Stourbridge; 622 ac., pop. 2294; there are coal mines.

Cakemuir Castle, old historical tower, E. Edinburghshire, 1½ mile E. of Tynehead; sheltered Queen Mary after her flight from Bothwell, 13th June 1567.

Calair, affluent of river Balvag, opposite Balquhidder, SW. Perthshire.

Calam, loch, Sutherlandshire. See CAILAM.

Calary, par., N. co. Wicklow, at source of river Liffey, 4 m. W. of Newtown Mount Kennedy; 19 533 ac., pop. 938.

Calbourn, W. R. Yorkshire. See COLBOURN.

Calbourne, par., vil., and ry. sta. (**Calbourne and Shalfleet**), I. o. W. C. R., Isle of Wight, 5 miles SW. of Newport; 6550 ac., pop. 747; P.O., T.O.

Calbruar, hamlet, 3 miles SE. of Blair Atholl, Perthshire.

Calceby, par., E. Lincolnshire, 2 miles SW. of Alford; 634 ac., pop. 45.

Calcethorpe, par., N. Lincolnshire, 5 miles NW. of Louth; 1103 ac., pop. 76.

Calcot, hamlet, 2 miles SW. of Holywell, N. Flintshire.

Calcots, ry. sta., G. N. S. R., in co. and 3 miles NE. of Elgin.

Calcott.—pl., 3 miles SW. of Reading, Berks. Here is **C. Park**; P.O. at **C. Row.**—**2. Calcott,** hamlet, Shropshire, 3 miles NW. of Shrewsbury.

Calcutt.—ham., N. Oxfordshire, 5½ miles NW. of Bicester.—**2. Calcutt,** hamlet, 5 miles NE. of Southam, Warwickshire.

Calda House, ruined mansion of the Earls of Seafield (1660), on the NE. shore of Loch Assynt, SW. Sutherlandshire.

Caldarvan, pl., small loch, and ry. sta., N. B. R., Dumbartonshire, 3¾ miles NE. of Balloch.

Caldbeck, par., vil., and seat, W. Cumberland, 6½ miles SE. of Wigton; par., 13,743 ac., pop. 863; P.O. **C.** river flows 7 m. into the Caldew at Hesket Newmarket.

Caldbeck Fells, NE. offshoot of Skiddaw range, Cumberland, reaching in High Pike an alt. of 2157 ft.

Caldbeck Hill, in vicinity of Battle, S. Sussex.

Caldbergh with E. Scrafton, par., N. R. Yorkshire, 3 miles SW. of Middleham; 3446 ac., pop. 57.

Caldecot.—par., NW. Huntingdonshire, 7½ miles SW. of Peterborough; 795 ac., pop. 35.—**2. Caldecot,** hamlet, 2 miles N. of Towcester, S. Northamptonshire.—**3. Caldecot,** hamlet, N. Northamptonshire, 2 miles E. of Higham Ferrars.—**4. Caldecot,** ham., N. Bucks, 1½ m. SE. of Newport Pagnell.

Caldecote.—par., SW. Cambridgeshire, 3½ miles SE of Caxton; 948 ac., pop. 105.—**2. Caldecote,** par., NE. Herts, on border of co., 3¼ miles N. of Baldock ry. sta.; 326 ac., pop. 25.—**3. Caldecote,** par., W. Norfolk, 6½ miles SW. of Swaffham ry. sta.; 708 ac., pop. 30.—**4. Caldecote,** par., N. Warwickshire, 2 miles NW. of Nuneaton; 708 ac., pop. 136; contains **Caldecote Hall.**—**5. Caldecote, Upper** and **Lower,** 2 hams., 1½ m. NW. of Biggleswade, E. Bedfordshire.

Caldecott.—par., W. Cheshire, 5½ m. NW. of Malpas; 665 ac., pop. 44.—**2. Caldecott,** par., SW. Rutland, 4 miles S. of Uppingham; 1162 ac., pop. 273; P.O.

Calder.—vil., S. div. West-Riding Yorkshire, near Dewsbury.—**2. Calder,** river, W. Cumberland; rises near Ennerdale Water and flows SW. to Irish Sea at Sellafield; 9 m. long.—**3. Calder,** affluent of river Aire, NE. Lancashire and W. R. Yorkshire; rises S. of Burnley and flows E. to the Aire at Castleford; 45 miles long.—**4. Calder,** affluent of river Ribble, NE. Lancashire, near Whalley; 15 miles long.—**5. Calder,** affluent of river Wyre, N. Lancashire, near Garstang; 6 miles long.

Calder.—affluent of Avon Water, at Calderbank, W. Lanarkshire.—**2. Calder,** r., E. Inverness-shire; flows 4½ m. E. to the Spey at Spey Bridge.—**3. Calder,** stream, Ayrshire and Renfrewshire, running 7 miles SE. to Castle Semple Loch, W. Renfrewshire.—**4. Calder,** stream, NW. Lanarkshire, running 10 miles NE. to the Clyde, 5½ miles SE. of Glasgow; called Calder Water in its upper course, and Rotten Calder after receiving the Rotten Burn near Torrance.—**5. Calder,** loch, hill, and hamlet, 2½ miles NW. of Halkirk ry sta., W. Caithness-shire; P.O.—**6. Calder,** town with ry. sta., C. R., N. Lanarkshire, on N. Calder Water, 2 miles SW. of Airdrie; has ironworks and coal pits; alt. of ry. sta., 305 ft.

Calderbank.—town with ry. sta., C. R., Lanarkshire, on N. Calder Water, 2 miles SE. of Airdrie; pop. 2077; P.O., T.O.; has extensive ironworks; alt. of ry. sta., 406 ft. **2. Calderbank,** vil. with bleachworks, 1½ m. NW. of Lochwinnoch, SW. Renfrewshire, on the Calder.—**3. Calderbank,** seat, Lanarkshire, 4½ m. NW. of Hamilton.

Calder Bridge, ham., W. Cumberland, on river Calder, 4 miles SE. of Egremont; P.O., T.O.; 1 m. above ham. are the remains of **C. Abbey** (1134). There is a seat of the same name.

Calderbrook, hamlet, 4 miles NE. of Rochdale, SE. Lancashire.

Caldercruix, *quoad sacra* par. and vil. with ry. sta., N. B. R., NE. Lanarkshire, 4½ miles NE. of Airdrie; vil., pop. 344; *q.s.* par. also in New Monkland par.; pop. 2192; P.O., T.O.

Calder, East, vil. and former par., W. Edinburghshire, near the right bank of the Almond, 1½ mile W. of Mid Calder sta. and 11¾ miles SW. of Edinburgh; pop. of vil., 1094. The par. was united in 1750 to the par. of Kirknewton. See KIRKNEWTON AND CALDER.

Calder Grove, W. R. Yorksh., 3 m. SW. Sandal Magna; P.O.

Caldergrove, seat, Lanarkshire, 4 miles NW. of Hamilton.

Calder Hall, seat, 1½ mile W. of Mid Calder sta., Edinburghshire.

Calderhead, *quoad sacra* par., Shotts and Cambusnethan pars., NE. Lanarkshire; pop. 6641.

Calder, Mid, par., vil., and ry. sta., C. R., W. Edinburghshire, near left bank of river Almond, 2¼ miles W. of its ry. sta. and 10 miles SW. of Edinburgh by rail—par., 12,100 ac., pop. 3132; vil., pop. 703; P.O., T.O.; has rich beds of bituminous shale, from which are extracted large quantities of paraffin oil and other chemicals; 2 miles W. of ry. sta. is **Calder House,** the seat of Lord Torphichen, where John Knox first dispensed the sacrament of the Lord's Supper after the Reformation.

Caldermill, ham., Lanarksh., 3 m. SW. of Strathaven; P.O.

Calder, North, a stream of Linlithgowshire, Stirlingshire, and Lanarkshire, flowing 13 miles SW. to the Clyde at Daldowie.

Calderside, seat, N. Lanarkshire, 1½ m. SW. of Blantyre.

Calder, South, a stream of Lanarkshire, flowing 11 miles SW. to the Clyde, 1½ mile above Bothwell Bridge.

Calder Vale, eccl. dist., Garstang and Lancaster pars., N. Lancashire, 4 miles N. of Garstang; pop. 838; P.O.

Calder, West, par. and town with ry. sta., C. R., W. Edinburghshire, 15¾ miles SW. of Edinburgh and 30¼ miles E. of Glasgow—par., 20,981 ac., pop. 8092; town, pop. 2652; P.O., T.O.; coal, ironstone, bituminous shale, and limestone are worked.

Calderwood Castle, seat, NW. Lanarkshire, on the Rotten Calder, 1½ miles SW. of High Blantyre; has for more than 500 years been the seat of a branch of the Maxwell family.

Calderwood, Long, hamlet, 1½ mile NE. East Kilbride, Lanarkshire.

Caldew, affluent of r. Eden, W. Cumberland; rises on E. side of Skiddaw, and flows NE. to the Eden at Carlisle; 25 miles long; flows underground 4 m. from Holt Close to Spout's Dub.

Caldewgate, par., Carlisle city, Cumberland; 988 ac., pop. 16,978.

Caldham, hamlet, S. Kincardineshire, on Luther Water, 3½ miles SW. of Laurencekirk.

Caldicot, par. and vil., SE. Monmouthshire, 4½ miles SW. of Chepstow; 1971 ac., pop. 1196; P.O., T.O.; contains remains of **Caldicot Castle.**

Caldicott, Bedfordshire. See CALDECOTT.

Caldmore, eccl. dist. (St. Michael) and hamlet, Walsall par., Staffordshire; pop. 14,384; P.O., T.O.

Caldon Canal, NW. Staffordshire; extends from Apedale Hall SE. to Handford, and on to Grand Trunk Canal at Stoke-upon-Trent.

Caldons Burn, stream, flows into Luce Bay, Wigtownshire; 6 miles long.

Caldra, seat, SE. Berwickshire, 3 miles SW. of Duns ry. sta.

Caldron, waterfall, on r. Lednock, Perthshire, 1 m. N. of Comrie.

Caldron Linn, series of waterfalls, on river Devon, SE. Perthshire, 2¾ miles E. of Dollar.

Caldron Snout, lower end of the Weel, an expansion of the r. Tees, near its source. At the meeting point of Durham, Yorkshire, and Westmorland. Is one of the largest falls in the kingdom, and descends over a cliff 200 ft. high in a succession of cataracts 150 yards in length.

Caldscott House, 1½ m. E. of Bushey, Herts.

Caldstane Slap. See CAULDSTANE.

Caldwell,—par. and vil., N. R. Yorkshire, 8 miles N. of Richmond; 1590 ac., pop. 147; P.O.—**2. Caldwell,** hamlet, N. Leicestershire, 4 miles NE. of Melton Mowbray.—**3. Caldwell,** Derby. See CAULDWELL.

Caldwell,—seat, in par. and 4½ miles E. of Beith, N. Ayrshire; has for 500 years been the seat of the Mures.—**2. Caldwell,** ry. sta., and G. & K. J. R., S. Renfrewshire, 5 miles SW. of Barrhead, 1¼ mile NE. of Caldwell, and 12½ m. SW. of Glasgow; alt. of ry. sta., 390 ft.

Caldy, par., W. Cheshire, on Dee estuary, 8 m. W. of Birkenhead; 754 ac., pop. 202.

Caldy and **St. Margaret,** 2 islands, off SE. coast of Pembrokeshire, 3 miles S. of Tenby; P.O.; separated from the mainland by **Caldy Sound;** on S. side of Caldy is a lighthouse, with group occulting light seen 20 miles.

Cale, affluent of river Stour, Somerset and Dorset, at Sturminster Newton; 12 miles long.

Caledon, market town with ry. stas., G. N. I. R. and Clogher Valley Rys., S. co. Tyrone, on river Blackwater, 8 miles W. of Armagh; pop. 614; P.O., T.O. Market days, *Thursday* and *Saturday.* In vicinity is **Caledon House,** seat of the Earl of Caledon.

Caledonian Canal, a ship canal, in the counties of Inverness and Argyll, extending from the Moray Firth to Loch Linnhe, and formed by uniting Lochs Ness, Oich, Lochy, and Eil by a navigable channel. It was begun in 1805, opened in 1822, and completed in 1847; is 60½ miles long (the canal proper being 22 miles, the remainder consisting of the lochs), 110 ft. broad at water surface, 40 ft. broad at bottom, and on an average 18 ft. deep; has 29 locks, each about 170 ft. long, 40 ft. wide, with average lift of 8 ft.

Caledonian Distillery, in W. suburbs of Edinburgh.

Caledonian Forest. See CADZOW.

Caledonian Road and Barnsbury, ry. sta., N. L. R., Islington met. bor., 1 m. N. of King's Cross sta., London.

Calehill, seat, 2 miles NW. of Ashford, Kent.

Calenick, place with large tin-smelting house, near Falmouth, W. Cornwall.

Caley Hall, seat, 1½ m. E. of Otley, W. R. Yorkshire.

Calf, small island (1½ mile by ¾ mile), NE. Orkney, off NE. of Eday island.—**2. Calf,** small isl., near Mull isl., Argyllshire; lies at the entrance to Tobermory harbour.

Calfa, small island, near Tyree island, Argyllshire.

Calf Island, islet, SW. co. Cork, ¾ m. from Dursey island.

Calf Islands, East, Middle, and **West,** SW. co. Cork, 2 m. NW. of Clear Island—East, 77 ac., pop. 7; Middle, 63 ac., pop. 18; West, 62 ac., pop. 27.

Calf of Man, island, at SW. extremity of Isle of Man. Only a small patch of the island is cultivated; the rest is overrun by rabbits. The cliffs were formerly a haunt of the puffin. On the highest point (360 ft.) are the ruins of a very ancient chapel. **Calf,** or **Kitterland Sound,** a dangerous strait, separates the isl. from the Isle of Man.

Calf Sound, narrow sea-strait, NE. Orkney, forming a good harbour, between Eday island and Calf island.

Calf, The, mountain peak, on border of Yorkshire and Westmorland, 3 miles N. of Sedbergh; alt., 2220 ft.

Calf Top, eminence, on border of Yorkshire and Westmorland, 6 miles S. of Sedbergh; alt., 1999 ft.

Calgarth, seat, on E. side of Windermere Lake, Westmorland, 3 miles SE. of Ambleside.

Calgary, seat, at head of small bay of same name, Mull island, Argyllshire, 13 miles SW. of Tobermory; P.O., T.O.

Califer, vil., NW. Elginsh., 4½ miles SE. of Forres.

California, ham., 2 m. from Eston, N. Riding Yorkshire.

California, vil., Stirlingshire, 3 m. SE. of Falkirk; pop. 490; P.O.

Calke, or **Caulk,** par., S. Derbyshire, on border of co., 4 miles N. of Ashby-de-la-Zouch; 682 ac., pop. 53; contains **Calke Abbey.**

Calkerton, pl., E. Gloucestershire, 3¼ m. NE. of Tetbury.

Callakille, coast vil., 8 miles NW. of Applecross, SW. Ross and Cromarty.

Callaley and Yetlington, par., N. Northumberland, 4¾ miles NW. of Rothbury; 3990 ac., pop. 213. **C. Castle** is a seat.

Callan.—market town and par., on river Owenree, 13 miles SW. of Kilkenny ry. sta.—par., 5633 ac., pop. 2403; town, 377 ac., pop. 1840; P.O., T.O. Market days, *Tuesday, Thursday,* and *Saturday;* has remains of a friary and 3 castles.—**2. Callan,** affluent of river Blackwater, at Charlemont, co. Armagh; is 20 m. long. An aqueduct at Derby's Bridge conveys the Union Canal across the stream.

Callander, market town (police burgh) and par., with ry. sta., C. R. (alt. 242 ft.), SW. Perthshire, on river Teith, 16 miles NW. of Stirling, 46 m. N. of Glasgow, and 52½ m. NW. of Edinburgh by rail—par., 51,186 ac., pop. 2171; town and burgh, pop. 1458; P.O., T.O.; is much resorted to by tourists because of its proximity to the Trossachs, and its situation in the midst of romantic scenery. The water

supply is taken from the r. Leny, ½ m. below L. Lubnaig. In vicinity of town are **Callander Hydropathic,** and **Callendar House** and **Callendar Lodge,** seats.

Callange, Coaltown of, North, and **South,** 3 adjoining mining hams., E. Fifeshire, 3½ m. SE. of Cupar.

Callater, loch, SW. Aberdeensh., 5½ miles SE. of Braemar.

Callaughton, place, 2 miles S. of Much Wenlock, S. Shropshire.

Callee, lough, Macgillycuddy's Reeks, co. Kerry; alt., 1096 ft.

Callendar House, seat, formerly of the Earls of Linlithgow and Callendar, ¾ mile SE. of Falkirk, E. Stirlingshire. In the park is a portion of Antoninus' Wall, or "Graham's Dyke," in a state of good preservation.

Callends, seat, Peeblesshire, on Lyne Water, and ¾ m. SSW. of Newlands church.

Callernish, dist. and vil., Lewis island, Ross and Cromarty, on E. coast of Loch Roag, 16 miles W. of Stornoway; P.O., T.O.; called **Callanish,** has one of the most perfect "Druidical" circles in Britain.

Callerton, Black. See BLACK CALLERTON.

Callerton, High, par., S. Northumberland, 6½ m. NW. of Newcastle-on-Tyne; 1027 ac., pop. 94. **C. Hall,** a seat.

Callerton, Little, par., S. Northumberland, 6 miles NW. of Newcastle-on-Tyne; 591 ac., pop. 17.

Callestick, ham. 4½ m. NW. of Truro, W. Cornwall.; P.O.

Callievar, hill, mid. Aberdeenshire, 4 miles W. of Alford; alt., 1747 ft.

Calligray, or **Killigray,** island (2 miles by 1 mile), Outer Hebrides, Inverness-shire, in Sound of Harris.

Callington, or **Kellington,** urb. dist., par., and market-town, E. Cornwall, 11 miles S. of Launceston; 2531 ac., pop. 1714; P.O., T.O. Market day, *Wednesday.*

Callingwood, hamlet, E. Staffordshire, 3½ miles SW. of Burton-upon-Trent.

Calloch, headland, NW. Mull island, Argyllshire, 9 miles SW. of Ardnamurchan Point.

Callis Court and **Callis Grange,** adjacent hamlets, E Kent, 2 miles N. of Ramsgate.

Callisham, hamlet, ½ mile SW. of Meavy, S. Devon.

Calliver, or **Cae-llifer,** hamlet, Carmarthenshire, 2 m. SW. of Llanfihangel.

Calloes. See KELLAWAYS.

Callow.—par. and seat, 2 miles SW. of Wirksworth, N. Derbyshire; 1259 ac., pop. 75.—**2. Callow,** par., in co. and 4 miles S. of Hereford; 631 ac., pop. 78; P.O.

Callow, place, 4 miles E. of Foxford, N. co. Mayo; P.O. —**2. Callow,** pl., W. co. Galway, 3 m. SE. of Ballyconneely.—**3. Callow,** pl., NE. co. Roscommon, 4 m. from Frenchpark; P.O.

Callow Down, eminence, on SW. border of Bucks, 2 miles SW. of Princes Risborough.

Callow End, ham., 4 m. S. of Worcester; P.O., T.O.

Callowell, ham., E. Gloucestershire, 1½ m. NW. of Stroud.

Callow Hill, hamlet, E. Worcestershire, 5 miles SE. of Bromsgrove.

Callum's Hill, eminence, with remains of camp of Marquis of Montrose, Ferntower Park, near Crieff, Perthshire.

Callwen, or **Glyntawe,** eccl. dist., Devynock and Llywell pars., E. Brecknockshire; pop. 147.

Cally.—seat, S. Kirkcudbrightshire, 1 mile S. of Gatehouse of Fleet; ½ mile N. is the old **House of Cally,** now an ivy-clad ruin.—**2. Cally,** seat, NE. Perthshire, on river Ardle, 1¾ mile NW. of Bridge of Cally and 7 m. NW. of Blairgowrie.

Calmore, ham., SW. Hants, 3 m. NW. of Totton; P.O.

Calmsden, pl., E. Gloucestersh., 4½ m. NE. of Cirencester.

Calnadulach, vil., Argyllshire, near Connel Ferry.

Calne, town, mun. bor., and par., with ry. sta., G. W. R., N. Wilts, 5½ miles SE. of Chippenham. **Calne White Horse and Lansdowne Monument** is 4 m. E. of the town; mun. bor. and par. (**Calne Within**), 356 ac., pop. 3457; P.O., T.O. Market day, *Wednesday;* has flax-mills, paper-mills, and flour-mills, but the principal trade is the curing of bacon.

Calne Without, par., Wilts, adjoining above; 9894 ac., pop. 1887.

Calow, par., 2¼ miles E. of Chesterfield, E. Derbyshire; 1332 ac., pop. 1060; P.O. Coal and ironstone are found.

Calroostown, ham., SE. co. Lough, 5 m. NE. of Drogheda.

Calrossie, seat, E. Ross and Cromarty, 1 mile NE. of Nigg.

Calry, par., N. co. Sligo, containing part of Sligo town; 9974 ac., pop. 4383.

Calshot, Calshot Castle, hamlet, coastguard station, and seat, S. Hants, at W. side of mouth of Southampton Water, 7 miles SE. of Southampton. On E. side of channel is a light-vessel, with revolving light (Calshot) seen 10 m., while on **C. Castle** is a white fixed light visible 2 miles.

Calstock, par. and mining town, E. Cornwall, on r. Tamar, 6 m. SW. of Tavistock; 5828 ac., pop. 5874; P.O., T.O.; industries are copper and tin mining, quarrying, brewing, and tanning.

Calstone Down, pl., 4 m. E. of Calne, Wilts; contains Calne White Horse and Lansdowne Monument, erected to commemorate the birth of King Edward VII.

Calstone Wellington, ham., N. Wilts, 2 miles SE. of Calne; P.O.

Caltegfa, hamlet, in co. and 8 m. SE. of Denbigh.

Calthorpe.—par. and vil., N. Norfolk, 3 miles N. of Aylsham; 1091 ac., pop. 202.—**2. Calthorpe,** hamlet, adjoining Banbury, N. Oxfordshire.—**3. Calthorpe,** Leicestershire. See CATTHORPE.

Calthwaite, hamlet with ry. sta. L. & NW. R., E. Cumberland, on r. Petterill, 10 m. SE. of Carlisle; P.O., T.O.

Calton.—par., N. Staffordshire, 9½ miles SE. of Leek; 1542 ac., pop. 29.—**2. Calton,** par., N. div. W. R. Yorkshire, 7 miles SE. of Settle; 1451 ac., pop. 54.

Calton, dist. in E. of Glasgow, adjoining Glasgow Green.

Calton Hill, in city of Edinburgh, alt. 355 ft.; with its public buildings, monuments, and City Observatory, it forms one of the most striking features in Edinburgh, and commands an extensive and varied view.

Caltra, vil., 2 miles E. of Castleblakeney, E. co. Galway, 12½ miles NW. of Ballinasloe ry. sta.; P.O.

Caltragh.—hamlet, 9 miles NW. of Athlone, S. co. Roscommon.—**2. Caltragh,** hamlet, on Lough Corrib, 10 miles W. of Tuam, N. co. Galway.—**3. Caltragh,** ruined castle, SW. co. Longford, 6 miles SE. of Lanesborough.

Caludon, hamlet, 3 miles N. of Coventry, Warwickshire; here are **C. College** and the ruin of **C. Castle.**

Calva, islet and harb., NW. Sutherlandshire—islet, N. side of mouth of Kyle Sku, 5½ m. SE. of Scourie; harb., between islet and mainland.

Calvadnack, ham., 7 m. NW. of Penryn, W. Cornwall.

Calvay, island, Inverness-shire, between S. Uist and Eriskay; has the remains of a fort.

Calve, island, Argyllshire, off NE. coast of Mull island, at entrance of Tobermory harb.; pop. 8.

Calveley, par. with ry. sta., L. & NW. R., W. Cheshire, 8 m. NW. of Crewe; 1546 ac., pop. 312. **C. Hall** is a seat.

Calver, par. and vil., on river Derwent, N. Derbyshire, 4 m. NE. of Bakewell; 775 ac., pop. 379; P.O., T.O.

Calverhall, or **Corra,** eccl. dist., Moreton Say and Prees pars., N. Shropshire, 4½ miles SE. of Whitchurch; pop. 400; P.O., T.O.

Calverleigh, vil., N. Devon, 2 miles NW. of Tiverton; P.O.

Calverley, urb. dist. and par., with ry. sta. (**Calverley and Rodley**), M. R., 5¾ m. WNW. of Leeds, E. div. W. R. Yorkshire; urb. dist. and par., 2106 ac., pop. 2679; P.O., T.O. Here is a reservoir of the Bradford Corporation Water Works. Has mfrs. of woollens and worsted.

Calverstown, hamlet and seat, 8 miles S. of Newbridge ry. sta., mid. co. Kildare; P.O.

Calvert, ry. sta., G. C. R., NW. Buckingham, 10¼ m. NW. of Aylesbury.

Calvert House, ham., near Muker, N. Riding Yorkshire.

Calverton.—par. and vil., N. Bucks, 1 mile S. of Stony Stratford; 1981 ac., pop. 711; P.O.—**2. Calverton,** par. and vil., in co. and 6½ m. NE. of Nottingham; 3424 ac., pop. 1159; P.O., T.O.; birthplace of George A. Lee (1761–1826), inventor of stocking-frame. **C. Hall** is a seat.

Calvie, loch, Ross and Cromarty, 12 m. from Strathcarron.

Calvine, ham., 4½ m. W. of Blair-Atholl, Perthsh.; P.O., T.O.

Calvington, ham., 2½ m. NW. of Edgmond, N. Shropsh.

Calwich, par., E. Staffordshire, on river Dove, 7½ m. NE. of Uttoxeter; 782 ac., pop. 126; contains seat of **Calwich Hall.** The ruins of **Calwich Abbey** (16th century) are 4 miles E. of Ellastone.

Calzeat, pl., W. Peebles, ¾ m. S. of Broughton.

Cam.*—par., vil., and ry. sta., M. R., W. Gloucestershire, 1 mile N. of Dursley; 3301 ac., pop. 1717; P.O., T.O.—**2. Cam,** or **Granta,** river, Cambridgeshire; rises on SW. border of co., near Ashwell, and flows NE. past Cambridge to confluence with river Ouse, 3½ miles above Ely; is 40 miles long, and is navigable from the Ouse to Cambridge.—**3. Cam,** affluent of river Severn, W. Gloucestershire, near Frampton; 7 miles long.

Cam, or **Cama,** loch (2½ miles long), Assynt par., SW. Sutherlandshire; is divided by a peninsula; depth, 122 ft.

* *Cam* is a Celtic word meaning "crooked."

Cam, par., S. co. Roscommon, 9 miles NW. of Athlone; 12,403 ac., pop. 1455.—**2. Cam,** lough, SE. co. Armagh, 4½ m. SW. of Newry.

Camaderry, one of the Wicklow mountains, alt. 2300 ft.

Camagh, lough, co. Leitrim, 1½ m. NW. of Ballinamore; ½ mile long.

Camagh Bridge, hamlet, on r. Inny, 6 miles NW. of Castlepollard, N. co. Westmeath.

Camaron, affluent of river Ithon, N. Radnorshire.

Camaross, ham., 4 m. NW. of Taghmon, co. Wexford. **C. Hill** has an alt. of 598 ft.

Camascross, ham., NE. of Sleat, Isle of Skye, at inlet of **C. Croise.**

Camastianavaig, ham., Isle of Skye, 3 m. SE. of Portree.

Camashie, part of Strathconon, deer forest, NE. Ross and Cromarty, near Achnasheen.

Camas Mor, bay, NW. Trotternish, Isle of Skye.

Camasunary, hamlet, Skye island, Inverness-shire, on Loch Scavaig, 11 miles NW. of Broadford.

Cambeak, prom., NW. Cornwall, 8 miles SW. of Bude.

Cam Beck, affluent of river Irthing, NE. Cumberland.

Camber, hamlet, and **Camber Castle,** ruined fortalice, E. Sussex, on the coast, 6 m. NE. of Winchelsea; has tramway connection with Rye; also a golf course.

Camberford, hamlet, 2 miles N. of Tamworth, Staffs.

Camberley, sta. (**C. and York Town**), L. & SW. R., W. Surrey, 7 miles SW. of Ascot; P.O., T.O. Here are a Military Staff College and Royal Military College.

Camberwell, parl. bor., met. bor., and par., with ry. stas. (**C. New Road & Walworth Road**), SE. & C. R., in co. of London—met. bor. and par., 4480 ac., pop. 259,339; parl. bor., 4449 ac., pop. 281,890. Camberwell returns 3 members to Parliament—3 divisions, viz., North, Peckham, and Dulwich (partly in Kent).

Cambie, affl. of the r. Leven, mid. Fifeshire.

Cambiesforth, par., E. div. W. R. Yorkshire, between rivers Ouse and Aire, 4 miles SE. of Selby; 2136 ac., pop. 302; P.O.

Cambo, par., S. Northumberland, 11 miles SE. of Otterburn and 1 mile S. of Scot's Gap ry. sta.; 691 ac., pop. 58; P.O., T.O.

Cambo, seat, Fifeshire, near the coast, 2½ miles NW. of Crail; in vicinity is **C. Ness**; ½ m. NE. of headland are some skerries, called **C.-Brigs.**

Cambois, vil., S. Northumberland, at mouth of river Wansbeck. There is a large coal mine; P.O., T.O. The vil. is 2½ miles NW. of Blyth.

Camborne, urb. dist., par., and market town, with ry. sta., G. W. R., W. Cornwall, 12½ miles SW. of Truro; 6931 ac., pop. 14,726; P.O., T.O. Market day, *Saturday;* has extensive copper, lead, and tin mines. Here the first locomotive was made.

Camborne Beacon, ham., W. Cornwall, 1 m. S. Camborne.

Camborne (or **North-Western**) **Division,** parl. div. of Cornwall; pop. 52,930.

Cambridge.—parl. and mun. bor., and co. town of Cambridgeshire, on the river Cam, 57 miles N. of London by rail—parl. bor., 3975 ac., pop. 47,731; mun. bor. and par., 3233 ac., pop. 38,379. There is a cattle market on Monday and a corn and general market on Saturday. It was anciently a Roman station, was burned by the Danes in 871 and 1010, and was made the site of a castle by William the Conqueror. Cambridge has long been famous as the seat of a university. Its trade is derived from the university, and from its being the centre of an agricultural district. Before the railways it had a very considerable business by river with King's Lynn. It is now a chief station on the Great Eastern line, and is also connected with the L. & NW., M., and G. N. Rys. It has no mfrs. Jeremy Taylor (1613–1667) was a native. The bor. returns 1 member to Parliament.—The **University of Cambridge** consists of 17 colleges, each of which is governed by its own rules and customs. The 17 colleges are:—St. Peter's or Peter House (founded in 1284), Clare, (1326), Pembroke (1347), Gonville and Caius (1348), Trinity Hall (1350), Corpus Christi (1352), King's (1441), Queen's (1448), St. Catherine's (1473), Jesus (1496), Christ's (1505), St. John's (1511), Magdalene (1519), Trinity (1546), Emmanuel (1584), Sidney Sussex (1596), Downing (1800). There were two unendowed colleges, Ayerst and Selwyn; but the former, opened in 1884, was closed in 1896. Fitzwilliam Hall is for non-collegiate students. There are also 2 colleges—Girton (2 miles from Cambridge) and Newnham—for women, who, after their course of study and on passing the examinations, receive a certificate; but no degree is conferred upon them. There are also Religious training colleges—Ridley Hall (Church of England), Westminster College (formerly Cavendish College), and one other, both Nonconformist. The University Library contains upwards of 450,000 volumes, besides many valuable MSS. The observatory, laboratories, and museums for the study of the natural sciences are splendidly equipped. The University returns 2 members to Parliament.—**2. Cambridge,** hamlet, W. Gloucestershire, on river Cam, 4 miles NW. of Dursley; P.O.

Cambridge, hamlet, Berwickshire, 3½ miles E. of Lauder.

Cambridge Heath, ry. sta., G. E. R., 1¾ miles N. of Liverpool Street Station, London.

Cambridgeshire, inland eastern co. of England; bounded N. by Lincolnshire, E. by Norfolk and Suffolk, S. by Essex and Herts, W. by Bedfordshire, Huntingdonshire, and Northamptonshire; greatest length, N. and S., 48 miles; greatest breadth, E. and W., 28 miles; average breadth, 16 miles; area, 553,219 ac.; pop. 184,759. The N. section of the county, including the Isle of Ely which for many purposes is a separate county, and part of the Great Bedford Level, is a large flat expanse of country, which, for the most part, formerly consisted of fen and marsh. It is now intersected in all directions by wide trenches or canals. The land, thus drained and reclaimed, is a rich, black soil, and bears excellent crops. From this tract the pleasant vale of the Cam stretches away to the SW., and contains a great number of excellent dairy farms. (For agricultural statistics, see APPENDIX.) Apart from agriculture, brewing and malting are the chief industries. Cambridgeshire comprises 168 pars., and part of one other, the parl. and mun. bor. of Cambridge (1 member, and Cambridge University 2 members), and the mun. bor. of Wisbech. It is almost entirely in the diocese of Ely. The co. is traversed from S. to N. by the Cambridge main line of the G. E. R. with numerous branch lines into all parts of the county. The G. N. & L. & NW. Rys. also serve the western part by branch lines. For parliamentary purposes it is divided into 3 divisions, viz., Northern or Wisbech, Western or Chesterton, and Eastern or Newmarket.

Cambus, vil. and ry. sta., N. B. R., 2 miles W. of Alloa, Clackmannan; P.O., T.O.; has harb., and distillery.

Cambusavie, ry. sta., H. R., SE. Sutherlandshire, 6 m. NNW. of Dornoch.

Cambusbarron, vil., in co. and 1½ mile SW. of Stirling; pop. 919; P.O., T.O.; has woollen mfrs.

Cambus (Burn of), hamlet, 2 miles NW. of Doune, Perthshire; P.O. See BURN-OF-CAMBUS.

Cambuscurry, hill (600 ft.) and bay, Ross and Cromarty, on inner Dornoch Firth, above Meikle Ferry, 7 miles NW. of Tain; the bay has a depth of only 6 ft. at high water.

Cambusdoon, seat, on r. Doon, in co. and 2½ m. S. of Ayr.

Cambuskenneth Abbey, ruins, in co. and 3 miles E. of Stirling, on river Forth; founded by David I., in 1147, it was a fine specimen of the early English style. The tower is the only part which now remains entire. James III. and his Queen, the Princess Margaret of Denmark, were buried near the high altar. Their bodies were reinterred under a new tomb erected by Queen Victoria in 1865.

Cambusklethan, pl. with grain mills, nr. Kilmarnock, Ayrsh.

Cambuslang, town and par. (consisting of a cluster of vils.) with ry. sta., C. R., N. Lanarkshire, near river Clyde, 5 miles SE. of Glasgow by rail—par., 5146 ac., pop. 20,211; town, pop. 12,252; P.O., T.O.; is a residential dist.; was the scene, in 1741, of an extraordinary religious revival.

Cambusmore.—seat, SW. Perthshire, on Keltie Water, 2 miles SE. of Callander; here, in his youth, Sir Walter Scott spent several summers.—**2. Cambusmore,** seat, SE. Sutherlandshire, near Golspie.

Cambusnethan, par. and vil. with ry. sta., C. R., N. Lanarkshire, 1½ mile NE. of Wishaw ry. sta.; par., 16,556 ac., pop. 28,393; alt. of ry. sta., 539 ft.; P.O., T.O. The par. contains Wishaw, Newmains, Overtown, Coltness Ironworks, part of Shotts Ironworks, and other towns and vils. engaged in the iron trade. Near the Clyde, and 1½ mile SW. of Wishaw ry. sta., is **C. House.**

Cambus-o'-May, ry. sta., G. N. S. R., 4 miles E. of Ballater, SW. Aberdeenshire.

Cambustane, or **Camustane,** hill with old stone cross, Forfarshire, 5 miles NW. of Buddon Ness.

Cambusvrachan, place, near Innerwick, Glenlyon, NW. Perthshire.

Cambus-Wallace.—locality with ancient Caledonian tombs, 1 mile NW. of Doune.—**2. Cambus-Wallace,** seat, 1 mile NE. of Biggar, E. Lanarkshire.

Camcor, river, 17 miles long, King's co.; affl. of the Brosna, into which it flows at Birr.
Camddwr, affluent of river Towy, SE. Cardiganshire.
Camden Place, seat, W. Kent, 2 miles NE. of Bromley; was the residence of Camden, the antiquary, who died here in 1623.
Camden Road, sta. on the M. R., London, 1¼ mile NW. of St. Pancras sta.
Camden Town, dist., St. Pancras met. bor., with sta. on the N. L. R.
Came House, seat, 2 miles SE. of Dorchester, Dorset.
Camel, river, E. Cornwall; rises in the moors near Davidstow, flows S., then NW. to the Atlantic between Pentire and Stepper Points; about 30 miles long.
Cameley, par., E. Somerset, 7 miles SW. of Saltford; 1648 ac., pop. 403.
Camelford, market town and ry. sta., L. & SW. R., E. Cornwall, on river Camel, 17½ miles W. of Launceston; P.O., T.O. Market day, *Friday*.
Camelon, *quoad sacra* par., Falkirk par., E. Stirlingshire; par., pop. 6386; P.O., T.O. C., which stands on site of Roman town, now forms part of town of Falkirk; it has iron foundries and nail factories.
Camel, Queen. See QUEEN CAMEL.
Camel, West, par. and vil., S. Somerset, on river Yeo, 4 miles NE. of Ilchester; 1993 ac., pop. 232.
Camend, hamlet, 1 mile from Carnwath, E. Lanarkshire.
Camer, seat, near Gravesend, Kent.
Cameron.—par., E. Fifeshire, on Cameron Water, 3½ miles SW. of St. Andrews; 9325 ac., pop. 738.—**2. Cameron,** seat, on SW. shore of Loch Lomond, 1½ mile NW. of Balloch ry. sta., Dumbartonshire. **3. Cameron,** bridge, on N. B. R., SE. Edinburgh.
Cameron Bridge, vil. with ry. sta., N. B. R., Fifeshire, on river Leven, 3½ miles NE. of Thornton Junction; has a distillery. See WINDYGATES AND CAMERON BRIDGE.
Cameron Islands, in middle of L. Derg, NW. Tipperary.
Cameron's Stone, Airds Moss, Ayrshire, near Auchinleck vil.; marks the spot where Richard Cameron, the Covenanter, fell, 20th July 1680.
Camerton.—par. and vil. and ry. sta., L. & NW. R., W. Cumberland, 3 miles NE. of Workington; par., 787 ac., pop. 238; has extensive tinplate and ironworks and coal mines.—**2. Camerton,** par. and ry. sta., G. W. R., E. Somerset, 6½ miles SW. of Bath; 1782 ac., pop. 1772; P.O.; contains **Camerton Court.**
Camerton and Ryhill, E. R. Yorkshire. See RYHILL AND CAMERTON.
Camesworth, ham. and seat, W. Dorset, 3 m. NE. of Bridport.
Cam Fell, eminence, 4 miles SW. of Hawes, North-Riding Yorkshire; alt., 1925 ft.
Camfield Place, seat, near Hatfield, Herts.
Camgarry Glen, 6 m. long, SW. Inverness, SW. of Loch Arkaig.
Camghouran, vil., on S. shore of Loch Rannoch, 8 miles SW. of Kinloch Rannoch, NW. Perthshire.
Cam Houses, hamlet, North-Riding Yorkshire, 5 miles SW. of Hawes.
Camiestane, pl. (traditionally a battlefield), 3 m. SW. of Kinmuick, Aberdeenshire.
Camieston, seat, Roxburghshire, 2½ miles SW. of Newton St. Boswells.
Camilla, small loch, ½ m. NE. of Auchtertool, Fifeshire.
Camilty Hill, or **Castle Gregg,** with remains of Roman camp, SW. slope Pentland Hills, Edinburghshire, 3¼ m. SE. of W. Calder.
Camino, seat, W. Edinburghsh., 1 m. S. of Cramond Bridge.
Camisendun, bay with excellent anchorage, N. Sutherlandshire, within Loch Eriboll, 6½ miles SE. of Durness; gives shelter to vessels unable to double Cape Wrath.
Camis Eskan, seat, 1½ m. SE. of Helensburgh, Dumbartonshire.
Camismore, vil. and sea-loch, W. Skye, Inverness-shire.
Camlachie, E. dist. and parl. div. Glasgow; pop. 78,011.
Camlan, hamlet, Merioneth, 2 miles S. of Dinas-Mowddwy.
Camlan, seat, near Ballyshannon, W. co. Donegal.
Camlarg, hamlet, 1 m. from Dalmellington, SE. Ayrshire.
Camlas, affluent of the river Usk, Brecknockshire.
Camlet, affluent of river Severn, Shropshire.
Camlin.—par., S. co. Antrim, containing Crumlin, on C. rivulet; 5802 ac., pop. 1297.—**2. Camlin,** affluent of the Shannon, co. Longford.
Camlough, vil., SE. co. Armagh, on C. rivulet, 3 miles W. of Newry; pop. 155; P.O. Market day, *Wednesday*. **C. Mt.** is 1½ m. SE. of **C.**; alt., 1385 ft.
Camlyn, bay, on N. coast of Anglesey, 7 miles W. of Amlwch.
Cammeringham, par., mid. Lincolnshire, 7 miles NW. of Lincoln; 1820 ac., pop. 138.
Cammon, hamlet, near Llanfyllin, Montgomeryshire.
Camoge, river, flowing from co. Tipperary, 24 miles NW. to river Maigue, near Croom, mid. co. Limerick.
Camolin, vil. with ry. sta., D. W. & W. R., 8 miles SW. of Gorey, N. co. Wexford; pop. 305; P.O., T.O.
Camomile Hill, eminence, Egham par., W. Surrey; so called owing to the abundance of the herb.
Camowen, river, mid. co. Tyrone; flows into river Drumragh at Omagh.
Camp, hamlet, E. Gloucestershire, 5½ miles NE. of Stroud.
Camp.—hamlet, Stirlingshire, 2½ miles SE. of Bannockburn.—**2. Camp,** hill with ancient fort, Yetholm par., Roxburghshire, alt. 1153 ft.; the fort is 250 yards in diameter, and has 2 ramparts and 2 fosses.—**3. Camp,** the common name of ancient forts—on summit of Turin hill, in co. and 4½ miles NE. of Forfar; Lanarkshire, near Baillieston; W. Roxburghshire, on the lands of Borthwickshiels.
Camp, pl., 9 miles W. of Tralee, W. co. Kerry; P.O.
Campan Point. See COMPASS POINT.
Campbell's Cairn, near Knockando, Elginshire; traditionally the scene of a defeat of the Campbells.
Campbelltown, modern fishing vil. and sea-bathing resort, with ry. sta. (**Fort George**), H. R., named after the Campbells of Cawdor, 1½ mile NW. of Gollanfield Junction, NE. Inverness-shire; pop. 823. See ARDERSIER.
Campbeltown, parl., mun., and royal burgh, par., and seaport, Kintyre, Argyllshire, 11 miles NE. of Mull of Kintyre, and 83 SW. of Glasgow by boat—par., 44,256 ac., pop. 10,236; parl. burgh, pop. 8234; royal burgh, pop. 5285; mun. burgh and town pop., 8286; P.O., T.O. Market day, *Friday*; was the original seat of the Dalriad Scots; has 20 distilleries; is the rendezvous of hundreds of fishing-smacks and wherries, and possesses considerable export trade in whisky, herrings, sheep, and cattle. There is some shipbuilding. (For shipping statistics, see APPENDIX.) The sea-loch, at the head of which it stands, forms a splendid natural harbour. There are three good piers with fixed lights seen 2 miles. The burgh unites with Ayr, Irvine, Inveraray, and Oban in returning 1 member to Parliament.
Campden, or **Chipping Campden,** market town and par. with ry. sta., G. W. R., NE. Gloucestershire, 9½ miles SE. of Evesham; 4699 ac., pop. 1542; P.O., T.O. Market day, *Wednesday*. **Campden House** is a seat.
Campden, Broad, hamlet, 1 mile SE. of Chipping Campden, E. Gloucestershire.
Camperdown, par., SE. Northumberland, in Tynemouth registration dist.; 132 ac., pop. 942.
Camperdown, seat of the Earl of Camperdown, S. Forfarshire, 3½ miles NW. of Dundee.
Campfield, ancient earthwork, in par. and ½ mile E. of North Stoke, W. Sussex; many antiquities have been found here.
Campfield.—hamlet and seat, S. Aberdeenshire, 6 miles NW. of Banchory; P.O.—**2. Campfield,** place, on river Don, in co. and 16 miles NW. of Aberdeen; here Robert Bruce's army is said to have encamped on eve of battle of Inverurie.
Camp Hill.—place with traces of Roman camp, at Gunnerton, S. Northumberland, 3 miles NW. of Chollerton.—**2. Camp Hill and Balsall Heath,** ry. sta., M. R., in SE. bor. of Birmingham.
Camphill, former seat, now a museum, and hill with vestiges of ancient camp, in Queen's Park, S. Glasgow.
Camphouse, place, supposed to have been site of Roman fort, near Springfield, SE. Dumfriesshire.
Camping [Hill, Stiffkey par., N. Norfolk; supposed to cover remains of entrenchments.
Campion Hills, Warwickshire, NE. of Leamington; has a golf course.
Camp-Knowe, conical hill, anciently surrounded by a ditch, Blantyre, par. Lanarkshire.
Cample, rivulet, N. Dumfriesshire, flowing 8 miles SW. to the Nith 1½ mile below Thornhill.
Campmuir.—hamlet with remains of ancient camp, Forfarshire, 2 miles S. of Coupar-Angus.—**2. Campmuir,** locality, Berwickshire, 6 m. SW. of Buncle; has traces of encampment made after rebellion of 1715.
Camp, North, ry. stas. See NORTH CAMP (Aldershot).
Camport.—vil. and bay on W. coast of Achill Island, co. Mayo, 1½ m. E. of Dooega Head.
Camps, affluent of Clyde, at Crawford vil., S. Lanarkshire;

has, near its banks, on Whitecamp Farm, a Roman camp.

ampsail, bay with good anchorage, Dumbartonsh., on SW. side of Gare Loch, 2¼ miles W. of Helensburgh.

ampsall, par. and vil., S. div. W. R. Yorkshire, 7 miles NW. of Doncaster; 1730 ac., pop. 298; P.O.; contains **Campsall Hall.**

ampsbank, hill, supposed to have been occupied by Roman camp, near Carnock vil., SW. Fifeshire.

ampsea Ash, par., E. Suffolk, on river Deben, 7 miles SW. of Saxmundham; 1825 ac., pop. 345; P.O.

amps End, ham., SE. Cambridgeshire, 6 m. SE. of Linton.

ampsie, par., S. Stirlingshire, containing the vil. of Campsie, the ry. sta. of Campsie Glen, and the town of Lennoxtown; 17,860 ac., pop. 5424; P.O., T.O., called **Campsie Glen**—coal and limestone are worked; **Campsie,** vil., 1½ mile NW. of Lennoxtown; **Campsie Fells,** that part of the Lennox Hills in Campsie par., greatest alt., 1894 ft.; **Campsie Glen,** ravine and ry. sta. on N. B. R.—ravine NE., and sta. ½ mile SE. of vil.; **Campsie Muir,** upland, at head of Campsie Glen. The par. also contains the seat of **Campsie House.**

ampsie, seat, in co. and 4 m. NE. of Londonderry; P.O.

ampsie Linn, cataract, on r. Tay, Perthsh., near Stanley.

amps Mount, seat, 6 miles N. of Doncaster, West-Riding Yorkshire.

amps Water, stream, 8 miles long, SE. Lanarkshire; flows E. to the Clyde at Crawford.

ampton, par. and vil., E. Bedfordshire, on river Ivel, 6 miles SW. of Biggleswade; par., 969 ac., pop. 437; P.O. Bloomfield, the poet (1766–1823), died here.

amptown, hamlet, with traces of ancient camp, in par. and 6 miles SE. of Jedburgh, Roxburghshire; P.O., T.O.

ampwood, ancient British fortification, 2 miles from Usk, Monmouthshire.

amrose, or **Camrhos,** par. and vil., Pembrokeshire, 3½ miles NW. of Haverfordwest; 8367 ac., pop. 720. Contains **C. House;** P.O., T.O.

amross, 6 m. NW. of Mountrath, W. Queen's co.; P.O.

amscott, hamlet, 2 m. W. of Ilfracombe, N. Devon.

amsericht, seat, Perthshire, 7 m. W. of Rannoch sta.

amserney, pl. and rivulet, NW. Perthshire, flowing 4 miles S. to the Tay 2½ miles W. of Aberfeldy; P.O., T.O.

am Sgriob, mt., SW. Elginsh., 4 m. NW. of Grantown, alt. 1571 ft.

ams Hall, seat, 1 mile S. of Fareham, Hants.

amshead, pl., North-Riding Yorkshire, 9 m. NE. of Thirsk.

ams Hill, eminence with 3 ancient camps, N. Wilts, near Malmesbury.

ams House, seat, N. R. Yorkshire, 2 miles E. of Hawes.

amster, stream, seat, and loch, E. Caithness-shire, 6 miles N. of Lybster; the stream falls into the Strath at Rowans.

amstradden, bay, Dumbartonshire, on W. side of Loch Lomond; on shore of bay, ½ mile S. of Luss, is **Camstradden House.**

amus, par., containing part of Strabane, N. co. Tyrone, on river Mourne; 7505 ac., pop. 4364.

amus Bay, 10 m. SW. of Oughterard, SW. Galway.

amus Eskan. See CAMIS ESKAN.

amusnagaul, bay, SW. Inverness-shire, on Loch Eil, opposite Fort William; P.O.

amusteel, ham., W. Ross and Cromarty, 1½ m. S. of Applecross.

amvelin, vil., W. Carmarthenshire, 5½ miles NE. of Narberth.

an, affl. of river Chelmer, near Chelmsford, Essex.

anada, ry. sta., Liverpool Overhead Ry., in borough of Liverpool.

anada Dock, ry. sta., L. & NW. R., in bor. of Liverpool.

analidgey, hamlet, E. Cornwall, 1½ mile SE. of St. Issey.

ananbridge, place, in co. and 5 m. W. of Hereford.

anbo Lough, N. Roscommon, 4 miles N. of Elphin.

anbury, manor, near Kingston, mid. Surrey.

anda, affluent of river Eden, E. Cumberland, near Carlisle; 9 miles long.

andacraig, seat, on river Don, 9 miles SW. of Rhynie, W. Aberdeenshire.

ander, rivulet, W. Lanarkshire, flowing 5 miles NW. to river Avon 1 mile NE. of Stonehouse.

andick. See CANTICK.

andida Casa. See WHITHORN.

andlesby, par. and vil., E. Lincolnshire, 3½ miles NE. of Spilsby; 1061 ac., pop. 235. Contains **C. Hall.**

andlestick, cavern, 100 ft. long and 50 ft. high, on coast of Duirinish par., Skye island, Inverness-shire.

Candover. See BROWN CANDOVER, CHILTON CANDOVER, PRESTON CANDOVER.

Candren, saline spring, Renfrewsh., 2½ m. E. of Paisley.

Candy, or **Spittal,** rivulet, Lanarkshire and Peeblesshire, flowing 5 miles S. to Biggar Water. At **Candyburn,** on its banks, is a height crowned with ancient oval camp.

Cane End, hamlet, 5 miles NE. of Caversham, SE. Oxford.

Cane Hill and Coulsdon, ry. sta., SE. & C. R., E. Surrey, 17 miles SE. of London.

Canewdon, par. and vil., S. Essex, on river Crouch, 3½ miles NE. of Rochford; 5234 ac., pop. 495; P.O.

Canfield, Great, par., W. Essex, on river Roding, 3½ miles SW. of Great Dunmow; 2490 ac., pop. 271; P.O.

Canfield, Little, par., W. Essex, 2½ miles SW. of Great Dunmow; 1492 ac., pop. 255; P.O.

Canford Cliffs, pl., SW. Hants, on Poole Bay and adjoining Bournemouth; P.O., T.O.

Canford, Little, vil., SE. Dorset, 2¼ miles E. of Wimborne Minster; P.O.

Canford Magna, par., SE. Dorset, on river Stour, 6 miles NE. of Poole; par., 7846 ac., pop. 1524; here is **C. Heath;** P.O., T.O., called **Great Canford. C. Manor** is a seat of Lord Wimborne.

Canglass Point, prom., W. co. Kerry, 4 miles NW. of Cahirciveen.

Cangort, seat, SW. King's co., 7 miles NW. of Roscrea.

Canisbay, coast par., NE. Caithness-shire, on the Pentland Firth; 26,243 ac., pop. 2192; P.O., T.O.

Canisp, mountain, SW. Sutherlandshire, on S. side of Loch Assynt; alt., 2779 ft.

Canklow, hamlet, S. div. W. R. Yorkshire, 2 miles SE. of Rotherham; P.O.

Canley, ham., Warwickshire, 2 m. SW. of Coventry.

Cann, par., NE. Dorset, on border of co. and 1½ mile SE. of Shaftesbury; 3002 ac., pop. 701. Green sandstone is quarried.

Canna, island, Inverness-shire, 3 miles NW. of Rum and 12 miles SW. of Skye; pop. 49; is 4½ miles long, 1 mile broad, and has a maximum elevation of 690 ft.; P.O., T.O. The soil is tolerably fertile, and the pasture is very fine. Potatoes and barley are chiefly grown. Cod and ling abound on the coast. **Canna Harbour,** conveniently situated for the fishing, is between Canna and Sanday, which are separated by a channel dry at low water.

Cannachy Bridge, hamlet with inn, NE. Forfarshire, on river N. Esk, 7 m. N. of Brechin.

Canna Hill, hamlet, N. Northumberland, 6½ miles NW. of Wooler.

Cannar, rivulet, W. Lanarkshire, flowing NW. to river Avon, near Stonehouse.

Cannards Grave, hamlet, 2 m. E. of Pilton, mid. Somerset.

Cannaway, par., S. co. Cork, on river Lee, 4 miles SE. of Macroom; 5225 ac., pop. 634.

Cannerton, hamlet, Stirlingshire, 2 m. SE. of Lennoxtown.

Cann Hall, par., S. Essex, and 5 miles NE. of London, in Leyton urb. dist.; 223 ac., pop. 22,232.

Cannich, rivulet, NW. Inverness-sh.; rising in Loch Mullardoch, and flowing 14 miles NE. through **Glen Cannich** to the Glass at Cannich Bridge.

Cannich, or **Cannick Bridge,** pl., 7½ m. SW. of Struy Bridge, NW. Inverness-shire; P.O., T.O.

Cannie, or **Beltie,** stream, Aberdeenshire; flows 10 m. SE. to the Dee, 1½ m. W. of Banchory.

Canniesburn, hamlet, E. Dumbartonshire, 1½ mile SW. of Milngavie; has tram communication with Glasgow.

Cannings. See ALL CANNINGS.

Canningstown, seat, 7 miles from Bailieborough, E. co. Cavan; P.O.

Cannington, par. and vil., W. Somerset, 3½ miles NW. of Bridgwater; par., 4076 ac., pop. 1021; P.O., T.O.; contains **C. House.**

Canning Town, dist. and ry. sta. on the G. E. R., SW. Essex; contains the Victoria and Royal Albert Docks.

Cannistown, eccl. ruins, 2 miles SE. of Navan, mid. co. Meath, on banks of river Boyne.

Cannock, urb. dist. and par. with ry. sta., L. & NW. R., S. Staffordshire, 8 miles NW. of Walsall; urb. dist. and par., 8010 ac., pop. 23,974; P.O., T.O.; extensive coal mines. **Cannock Chase** is a rich coal district; formerly contained a castle and hunting-seat. The par. contains the hamlet of **Cannock Wood.**

Cann Office, vil. with inn, NW. Montgomeryshire, 6½ miles NW. of Llanfair; is a resort for anglers.

Cannonby, Cross. See CROSS CANONBY.

Cannon Fee, part of Crediton, N. Devon.

Cannon Hall, seat, 5 m. NW. of Barnsley, W. R. Yorksh.

Cannon Hill, seat, 1½ m. S. Wimbledon, Surrey.
Cannonhold, ham., N. Wilts, near Melksham.
Cannon's Green, hamlet, W. Essex, ½ mile S. of Fyfield.
Cannon Street, ry. sta., City terminus of S. E. R.
Cannon's Town, hamlet, Cornwall, 4 m. S. of St. Ives; P.O., T.O.
Cannor, or **Kinord,** loch, 5 m. ENE. of Ballater, SW. Aberdeenshire; said to take its name from a hunting-seat of Malcolm Canmore, on the largest of its islets.
Cann Quarry, slate quarry, S. Devon, 4 miles NE. of Plymouth.
Canny, rivulet, Aberdeenshire and Kincardineshire; rising in Hill of Fare, and flowing 8½ miles S. to river Dee at Invercanny.
Canole, vil., NW. Cardiganshire, near Aberystwyth.
Canon, island, in river Fergus, 13 m. SW. of Ennis, S. co. Clare; 223 ac., pop. 24.
Canonbie, par. and vil. with ry sta. (**Canobie**), N. B. R., SE. Dumfriesshire, on river Esk, 6 miles SE. of Langholm; 24,156 ac., pop. 1959; P.O., T.O.; contains remains of Roman station, vestiges of priory of 12th century, and ruins of Border towers.
Canonbury, dist. and ry. sta. on the N. L. R., 2¾ m. N. of Broad St. sta.; in met. bor. of Islington.
Canonby, Cross. See CROSS CANONBY.
Canon Frome, par., E. Herefordshire, on r. Frome, 6 m. NW. of Ledbury; 1053 ac., pop. 120; P.O., T.O.; contains **Canon Frome Court.**
Canongate, ham., adjoining Alnwick, N. Northumb.
Canongate, *q.s.* par., in the E. part of Old Town of Edinburgh; pop. 6771.
Canon Hill, seat, 2 miles S. of Maidenhead, Berks.
Canonmills, a part of Edinburgh, on its N. side.
Canon Pyon, par. and vil., in co. and 7¾ m. NW. of Hereford; 3749 ac., pop. 568; P.O., T.O.
Canons Ashby, par. and vil., S. Northamptonshire, 9 m. S. of Daventry; 1830 ac., pop. 64. **Canons Ashby House** is in the neighbourhood.
Canons Park, seat, N. Middlesex, 1 mile NW. of Edgware.
Canonteign, seat of Viscount Exmouth, 8 miles SW. of Exeter, E. Devon, on river Teign.
Canpile, vil., SW. co. Wexford, 8 miles S. of New Ross; pop. 112; P.O., T.O., called **Campile.**
Cant, The, sandbank, Thames estuary.
Canter, or **Ceannmor,** mountain tarn, at alt. of 2196 ft., SW. Aberdeenshire, 2 miles S. of head of Loch Callater.
Canterbury, city, parl. and co. bor., and par., E. Kent, on the river Stour, with ry. stas. (**C. East, C. West,** and **C. South**), SE. & C. R., 62 miles SE. of London by rail—parl. bor., 3837 ac., pop. 24,260; co. bor., 3976 ac., pop. 24,899; par., 3517 ac., pop. 19,804. Market day, *Wednesday* and *Saturday.* The antiquity of C. is attested by the Druidical and Roman remains which have been found there. The Romans, who called it *Durovernum* (supposed to be derived from the ancient British *Durwhern*), seem to have built its walls, some parts of which still remain. Its present name comes from the Saxon *Cantwara-byrig,* signifying "the borough or town of the men of Kent," whose kings resided here. The conversion of King Ethelbert to Christianity by St. Augustine was the occasion of its cathedral and abbey being founded (597). During the ravages of the Danes (843–1011) the city suffered severely; but at the time of the Norman Conquest it had recovered its importance. In 1170, Thomas à Becket, the Archbishop, was murdered at the altar of the cathedral; which in after-years drew pilgrims from all parts of Christendom to visit his shrine. The Archbishop of Canterbury is primate of all England, and, next to the royal family, takes precedence of all peers, and crowns the new sovereign in Westminster Abbey. He has the power of giving degrees in divinity, law, and medicine. His seats are Lambeth Palace and Addington Park. C. cathedral is one of the finest in England, exhibiting specimens of all the styles of architecture from Early Norman to latest English. The public buildings include the Guildhall, Agricultural Hall, Kent and County Hospital, Art Gallery, &c.; the Grammar School was founded by Henry VIII. There are extensive barracks for infantry and cavalry in the city, which is the depôt of all cavalry regiments on foreign service. A good trade in grain, hops, and malt is carried on; also mfrs. of linen and worsted. C. returns 1 member to Parliament.
Canterland, dell, S. Kincardineshire, 5 m. S. of Laurencekirk; has quarries of flagstones.
Canterton, ham., S. Hants, 8½ miles SW. of Romsey.
Cant Hills, ridge, 6 m. long, N. of Shotts, N. Lanarksh.
Cantick Head, SE. extremity of South Walls island, Orkney; has a lighthouse, with a revolving light (Cantick) 115 ft. above sea-level and seen 16 miles.
Cantium, the Roman name of N. Foreland promontory, NE. extremity of Kent.
Cantley.—par. and ry. sta., G. E. R., SE. Norfolk, on river Yare, 10 miles SE. of Norwich; 1847 ac., pop. 270; P.O. Here is a ferry across the Yare.—**2. Cantley,** par. and vil., W. R. Yorkshire, 3½ miles SE. of Doncaster; 5598 ac., pop. 514; P.O.; contains **Cantley Hall.**
Cantlop, hamlet, 1 mile SW. of Berrington, S. Shropshire.
Canton, eccl. dist. (St. John) and vil., Llandaff par., SE. Glamorgan; pop. eccl. dist., 17,167. The vil. is 1 mile NW. of Cardiff; P.O., T.O.
Cantray, seat, on r. Nairn, in co. and 9 m. NE. of Inverness.
Cantreff, storage reservoir, Taff Fawr, Cardigan Corporation Water Works; top water area, 45 ac.; holding capacity, 322 million gns.
Cantriff, par., in co. and 2½ miles SE. of Brecknock; 8986 ac., pop. 185.
Cantry-Gwaelod, submerged tract, off N. Cardiganshire, with remains of a submarine forest.
Cantsdam, vil., 4½ m. NW. of Auchtertool, SW. Fifeshire; pop. (including Ashfield and Viewfield Rows), 495.
Cantsfield, par., N. Lancashire, 4½ miles SE. of Kirkby Lonsdale; 1221 ac., pop. 103. Contains **C. Hall.**
Canty Bay, small bay and hotel, 2½ miles E. of North Berwick, N. Haddingtonshire.
Cantyre. See KINTYRE.
Canvey Island, par., encircled by river Thames, S. Essex, 4½ miles SW. of Rayleigh; 4400 ac., pop., 307; P.O. Here is a coastguard sta. and village.
Canwell, par., SE. Staffordshire, on border of co., 5 miles SW. of Tamworth; 560 ac., pop. 123; contains **Canwell Hall.**
Canwick, par. and vil., in co. and 1½ mile SE. of Lincoln; 2118 ac., pop. 266; P.O. at **Canwick Road.**
Canworthy, hamlet, E. Cornwall, 10 miles NE. of Camelford; P.O., called **C. Water.**
Caol, small sea-loch, SW. Mull Island, Argyllshire, 13 m. W. of Loch Buy.
Caolas-Uist, sound, between Uist and Bernera islands, Outer Hebrides, Inverness-shire.
Caol Ila Distillery, Port Askaig, NE. Islay, Argyllsh.
Caolisport, or **Killisport,** seaboard dist. and sea-loch, Argyllshire; the dist. includes the peninsula and point of Knap; the loch, which penetrates 6½ miles NE., includes several small bays, and affords safe anchorage.
Caolvalloch, hamlet, near Weem, NW. Perthshire.
Capas Height, hamlet, S. div. West-Riding Yorkshire, 5½ m. NW. of Wakefield.
Cap Coch, 1 mile from Treaman ry. sta., Glamorgan; P.O.
Capecastle, ry. sta., Ballycastle Ry., 3¼ m. S. of Ballycastle; N. co. Antrim.
Cape Clear, the most S. point of Ireland, SW. Clear Island, co. Cork; P.O.
Cape Cornwall, headland, W. Cornwall, 4 miles N. of Land's End.
Cape Difficulty, the SW. extremity of Harris, Western Islands.
Capehope, stream, E. Roxburghshire; rising in the Cheviots, and flowing 4 miles NW. to the Kale above Hounam.
Capel.—vil., SE. Cardiganshire, 6½ miles NW. of Lampeter.—**2. Capel,** hamlet, in co. and 8 miles NW. of Carmarthen.—**3. Capel,** par., SW. Kent, 3¼ miles SE. of Tonbridge; 3057 ac., pop. 1166.—**4. Capel,** ry. sta., G. E. R., SE. Suffolk, 5½ miles SW. of Ipswich; P.O.—**5. Capel,** par., S. Surrey, 6 miles S. of Dorking; 5695 ac., pop. 1448; P.O., T.O.
Capel Arthog, hamlet, SW. Merioneth, on river Mawddach, 5¼ m. SW. of Dolgelly.
Cape Law, mt., S. Peeblesshire, 6½ m. NE. of Moffat; alt., 2364 ft.
Capel Bangor, eccl. dist. and ry. sta., Vale of Rheidol Ry., NW. Cardiganshire, 4½ miles E. of Aberystwyth; pop. 1234; P.O., T.O.
Capel Celyn, ham., Merioneth, 7 m. from Bala; P.O.
Capel Coelbren, hamlet, in co. and 15½ miles SW. of Brecknock, on river Llech.
Capel Colman, par., NE. Pembrokeshire, 9½ miles E. of Newport; 777 ac., pop. 133.
Capel Curig, eccl. dist. and hamlet, E. Carnarvonshire, 6 miles W. of Bettws-y-Coed; pop. 415; P.O., T.O.; is a resort for anglers.
Capel Cynon, eccl. dist., SW. Cardigansh., 5 miles N. of Newcastle-Emlyn; pop. 374.

Capeldale, ham., co. Down, 3½ m. NE. of Saintfield.
Capel Ddewi, hamlet, SW. Cardiganshire, 6½ miles E. of Newcastle-Emlyn.
Capel Evan, vil., NW. Carmarthenshire, 3¼ miles S. of Newcastle-Emlyn.
Capel Fell, mountain, between Selkirkshire and Dumfriesshire, at sources of Ettrick Water; alt., 2223 ft.
Capel Garmon, eccl. dist., W. Denbighsh., on r. Conway, 4 m. SE. of Llanrwst; pop. 730; P.O.
Capel Green, place, E. Suffolk, ½ m. NW. of C. St. Andrew.
Capel Isaac, ham., Carmarthenshire, 4 m. NW. of Llandilo; P.O.
Capel Island, islet, SE. Cork, 5 m. S. of Youghal.
Capellante, mountain peak, Fforest Fawr range, in co. and 11 miles SW. of Brecknock; alt., 2382 ft.
Capel le Ferne, coast par., E. Kent, 3 miles NE. of Folkestone; 1574 ac., pop. 231.
Capel Llandurry, hamlet, SW. Carmarthenshire, 2 miles SE. of Kidwelly.
Capel Manor, seat, S. Kent, 1 m. SE. of Horsemonden.
Capelnantddu, hamlet, on affluent of river Taff, S. Brecknockshire, 5½ miles NW. of Merthyr-Tydfil.
Capelrig, seat, Renfrewshire, 2½ miles SW. of Pollokshaws; occupies the site of a seat of the Knights Templars.
Capel Saron, or **Boynsaron,** ham., Denbigh, 2 m. SE. of Nantglyn; P.O.
Capel St. Andrew, par., E. Suffolk, near the coast, 7 miles E. of Woodbridge; 2330 ac., pop. 164.
Capel St. Mary, par. and ry. sta. (**Capel**), G. E. R., E. Suffolk, 4¾ m. SE. of Hadleigh; 1917 ac., pop. 526; P.O.
Capelulo, pl., 3 m. from Penmaenmawr, Carnarvonshire; P.O.
Capenhurst, par. with ry. sta., L. & NW. and G. W. R., W. Cheshire, 5½ m. NW. of Chester; 1204 ac., pop. 159.
Capenoch, seat, 3½ miles SW. of Thornhill sta., W. Dumfriesshire.
Caperawray, hamlet and seat, SE. Lancashire, 3¼ miles S. of Burton-in-Kendal.
Capesthorne, par. and seat, E. Cheshire, 5 miles SW. of Macclesfield; 744 ac., pop. 76.
Cape Wrath, bold headland, on N. coast of Sutherlandshire, forming the NW. point of mainland of Scotland; is crowned by a lighthouse, with revolving light 400 ft. above high water and seen 27 miles.
Capheaton, par., S. Northumberland, 11 miles SW. of Morpeth; 2317 ac., pop. 180; P.O., T.O.; contains **C. Castle** (1267).
Capland, ham., S. Somerset, 2 miles NW. of Ilminster; contains a mineral spring called **C. Spa.**
Caplaw Dam, loch, S. Renfrewshire, 3 m. S. of Johnstone.
Caplestone Fell, mt., NW. Northumberland, 6½ m. E. of Newcastleton; alt., 1589 ft.
Capley Camp, vestiges of Roman camp, at Buckenhill, Woodhope par., E. Herefordshire.
Capnagower, hamlet, E. Clare Island, co. Mayo; pop. 49.
Cappaclogh, hamlet, 10 m. W. of Tralee, co. Kerry.
Cappagh.—par. and vil., W. co. Limerick, 4 miles W. of Adare; 1267 ac., pop. 166.—**2. Cappagh,** par., mid. co. Tyrone, 1 mile NE. of Omagh; 37,580 ac., pop. 7003; P.O.—**3. Cappagh,** vil., 26 m. SW. of Erris, SW. co. Clare.—**4. Cappagh,** seat and ry. sta., G. S. & W. R., 5 miles WNW. of Dungarvan, S. co. Waterford; P.O.
Cappaghabaun, mt., NE. co. Clare, 12½ m. NW. of Killaloe; alt., 1126 ft.
Cappagh House, seat, co. Kildare, 4 m. NW. of Kilcock.
Cappagh White, vil., in co. and 9 miles N. of Tipperary, 5 miles W. of Dundrum ry. sta.; pop. 498; P.O., called **Cappawhite.**
Cappamore.—vil., in co. and 12 miles SE. of Limerick; pop. 693; P.O., T.O.—**2. Cappamore,** hamlet, 3 miles N. of Kenmare, S. co. Kerry.
Cappanacush, island, in river Kenmare, S. co. Kerry, 3 m. W. of Kenmare.
Capparoe, 4 m. from Nenagh, N. co. Tipperary; P.O.
Cappataggle, ham., E. co. Galway, 5 m. from Aughrim; P.O.
Cappeen, hamlet, 12 m. NW. of Bandon, S. co. Cork.
Cappers, ham., SW. Linlithgowshire, 1 m. N. of Whitburn.
Cappoge, par. and hamlet, S. co. Louth, 1 mile NW. of Dundalk; 1283 ac., pop. 204.
Cappoquin, town with ry. sta., G. S. & W. R., W. co. Waterford, on river Blackwater, 10½ miles WNW. of Dungarvan; pop. 1214; P.O., T.O.; has an extensive waggon and wheel factory. The river is navigable hence to Youghal Harbour. **Cappoquin House** is in vicinity.
Caprington Castle, seat, Ayrshire, on river Irvine, 2 miles SW. of Kilmarnock.
Capstone Hill, with fine view, at Ilfracombe, N. Devon.
Capton.—hamlet, S. Devon, near river Dart, 3¼ m. N. of Dartmouth.—**2. Capton,** hamlet, W. Somerset, 4½ miles SE. of Watchet.
Caputh, par. and vil., Perthshire, near left bank of river Tay, 1½ miles NW. of Murthly sta. and 5 m. SE. of Dunkeld; 10,083 ac., pop. 1005; P.O., T.O.
Car, rivulet, SW. Dorset, flowing SW. to English Channel near Lyme Regis; 5 miles long.
Cara, island (1 mile by ½ mile), S. Argyllshire, 1 mile S. of Gigha and 3½ miles W. of Kintyre; pop. 2.
Caradon, vil., and **Caradon Down.** See CARRADON.
Caragh.—vil. with hotel and ry. sta. (**C. Lake**), G. S. & W. R., W. co. Kerry, at head of Lough Caragh, 3½ miles SW. of Killorglin. Is a centre for tourists; P.O., T.O.—**2. Caragh,** r., rising in Macgillicuddy's Reeks, flows W. and N. through **C.** Lough to Rossbehy Creek, W. co. Kerry.
Caraldston. See CARESTON.
Carantrila Park, NE. co. Galway; post-tn., Dunmore.
Caraun, affluent of river Avon, near Tewkesbury, E. Gloucestershire.
Carbeck, hamlet, N. R. Yorkshire, 10 miles NW. of Barnard Castle.
Carberry, NW. co. Kildare. See CARBURY.
Carberry Hill, Edinburghshire, 2¾ miles SE. of Musselburgh; alt., 500 ft.; here, on ground held by the English at Pinkie, and now called Queen Mary's Mount, Queen Mary surrendered to the confederate lords, June 15, 1567. On W. slope of the hill is **Carberry Tower** (1579), seat of Lord Elphinstone.
Carbery, island, in Dunmanus Bay, SW. co. Cork.
Carbeth, seat, near left bank of Endrick Water, 2 miles SW. of Balfron, W. Stirlingshire.
Carbeth-Guthrie, seat, 2¼ miles W. of Strathblane vil., SW. Stirlingshire.
Carbis Bay, hamlet with ry. sta., G. W. R., W. Cornwall, 1½ mile SE. of St. Ives; P.O.
Carbost, vil. with distillery (Talisker), W. Skye island, at head of Loch Harport, 10 m. SW. of Portree; P.O., T.O.
Carbrook, eccl. dist. and NE. sub. of Sheffield, W. R. Yorkshire; pop. 12,074; P.O., T.O.
Carbrook, seat, 3 m. NW. of Larbert, Stirlingshire.
Carbrooke, par. and vil., Norfolk, 8 miles SW. of Dereham; 3129 ac., pop. 552; P.O. Contains **C. Hall.**
Carbuddo. See KIRKBUDDO.
Carburton, par., N. Notts, 4 miles SE. of Worksop; 2276 ac., pop. 148.
Carbury, par. and vil. with ry. sta., M. G. W. R., NW. co. Kildare, 4½ miles NE. of Edenderry; 4796 ac., pop. 285; P.O., T.O. The ruins of **C. Castle,** built by the De Berminghams, are 1½ mile from vil.
Carcarrick Tor, eminence, E. Cornwall, 6½ miles NW. of Callington.
Carclaze, range of downs, W. Cornwall, 2 miles N. of St. Austell; alt., 700 ft.; has an ancient tin mine.
Carclew, seat, 3½ miles N. of Penryn, W. Cornwall.
Carcliff Tor, eminence, N. Derbyshire, on Stanton Moor, 3 miles S. of Bakewell.
Car Colston, par., S. Notts, near river Trent, 3 miles NE. of Bingham; 1642 ac., pop. 217; P.O. **C. Hall** is a seat.
Carcroft, hamlet with ry. sta. (**Carcroft and Adwick-le-Street**), G. N. R.; W. R. Yorkshire, 4½ miles NW. of Doncaster; P.O.
Cardean House, on borders of Perthshire and Forfarshire, 6½ m. NE. of Coupar Angus.
Carden, par., W. Cheshire, 4½ miles N. of Malpas; 830 ac., pop. 163; contains the seat of **Carden Hall** (1643).
Cardenden, glen and vil. with ry. sta., N. B. R., ¾ mile SW. of Auchterderran and 5½ miles SW. of Thornton Junction, SW. Fifeshire; there are collieries; P.O., T.O.
Cardeston. See ALBERBURY WITH CARDESTON.
Cardiff, co. and parl. bor. (contributory to Cardiff District of Boroughs), seaport, and co. town of Glamorgan, at the mouth of the river Taff and on the estuary of the Severn, with ry. stas., G. W. R. (at S. end of St. Mary St.), **Riverside, Clarence Road;** Taff Vale (**Queen St.; C. Docks**); Rhymney sta. adjoining Queen St. sta., 38 miles W. of Bristol and 152 miles W. of London by rail; parliamentary and co. borough, 6373 ac., pop. 164,333. Market days, *Wednesday* and *Saturday.* The rapid prosperity of the town is due to the abundance of minerals in the district. Its exports of coal and iron from the valleys of Taff, Rhymney, &c., are among the most important in the kingdom. (For shipping statistics, see APPENDIX.) **C.** has five docks and basins of which the

Bute Docks (E. & W.) are the principal; the latter were constructed at a cost of nearly £4,000,000. There are also numerous dry docks, and a floating dock. There are also very large iron foundries, tinplate works, and iron-shipbuilding yards. The South-Wales University College was opened at **C.** in 1883. There are many public buildings and educational institutions. The waterworks have been extended at a cost of a million and a quarter sterling. **C.** possesses many fine public parks; a new Town Hall and Law Courts are under construction. The bor. unites with Cowbridge and Llantrisaint in returning 1 member to Parl. **Cardiff Castle,** originally founded in 1080, is the property of the Marquis of Bute, who has converted part of it into a modern seat. On the pier-head, Bute W. Dock, is a lighthouse, with fixed light (Cardiff) seen 10 miles.

Cardiff Docks, ry. sta., Taff Vale Ry., at docks, Cardiff.

Cardiffstown. See KERDIFFSTOWN.

Cardigan, mun. bor., par., and co. town of Cardiganshire, on river Teifi, with ry. sta., G. W. R., 3 miles from its mouth, and 11 miles N. of Crymmych Arms ry. sta., and 42½ miles NW. of Carmarthen by rail—par. (St. Mary), 2485 ac., pop. 2672; bor. (including St. Dogmell's Municipal par.), 4926 ac., pop. 3510. Market day, *Saturday*. Cardigan has brick, tile, and agricultural implement works. The salmon fishery is important. The exports are grain, slates, and bricks. (For shipping statistics, see APPENDIX.) Ruins of a castle built in 1090.

Cardigan Bay, on the W. coast of Wales, extending about 66 miles N. and S. between St. David's Head in Pembrokeshire and the promontory of Braich-y-Pwll in Carnarvonshire, about 45 miles wide, and with a sweep of about 130 miles. In 52° 24′ 30″ lat. and 5° 0′ 30″ long is a light-vessel, with group flashing light seen 11 m.

Cardigan Headland, or **Kenmaes Head,** N. extremity of Pembrokeshire, 3½ miles NW. of Cardigan.

Cardigan Isle, off SW. coast of Cardiganshire, at mouth of river Teifi, 3½ miles NW. of Cardigan, area 40 ac.; pastures some sheep.

Cardiganshire, a maritime co. of S. Wales, bounded on the W. by Cardigan Bay, and landward from N. to S. by the cos. of Merioneth, Montgomery, Radnor, Brecknock, Carmarthen, and Pembroke. Its seaboard is in the form of a crescent; coast line, 48 miles; extreme breadth, 22 miles; area, 443,071 ac., pop. 61,078. Rugged mountains and deep valleys occur in the N. and E. of the co. The summit of Plinlimmon, on the border of Montgomeryshire, has an alt. of 2468 ft. In the SW. the surface is less elevated. The largest streams are the Teifi, Aeron, Towy, Rheidol, and Ystwith. The prevailing rocks of the mountains are clay-slate and shale. The soil is either peaty or a sandy loam. The principal crops are oats and barley. Cattle and sheep are reared in great numbers. (For agricultural statistics, see APPENDIX.) Lead, copper, zinc, and slate are worked; there are mfrs. of gloves and woollens. The co. comprises 102 pars., the mun. bors. of Aberystwyth, Lampeter, and Cardigan. It is entirely in the diocese of St. David's. It returns 1 member to Parliament.

Cardington.—par. and vil. with ry. sta., M. R., in co. and 2 miles SE. of Bedford—par., 2523 ac., pop. 433; P.O., T.O.; there are straw-plaiting and lace mfrs., brewery, and flour-mill. **C. House,** in the vicinity of the vil., was for some time the residence of Howard (1726–1790), the philanthropist.—**2. Cardington,** par. and vil., S. Shropsh., 4 m. NE. of Church Stretton; 6685 ac, pop. 476; P.O., T.O.

Cardington House, 2 m. NW. of Athy, co. Kildare.

Cardinham, par. and vil., E. Cornwall, on river Fowey, 4 miles NE. of Bodmin; 9634 ac., pop. 577; P.O., T.O. **Cardinham Bury,** an ancient circular entrenchment, is 1 mile to NE. of the vil.

Cardiston. See CARDESTON.

Cardon Hill, mt., W. Peebles, 4 m. SE. of Biggar; alt., 2218 ft.

Cardonald, estate and ry. sta., C. & G. & SW. Rys., Renfrewshire, on the White Cart, 3 miles E. of Paisley; belonged anciently to the Stewart family, and passed to the Lords Blantyre, but is now a farmstead; near ry. sta. is the vil. of **C. Mills.**

Cardoness, seat, SW. Kirkcudbrightshire, on Fleet Bay, 3 miles SW. of Gatehouse of Fleet.

Cardon Law, mt., in co. and 4 m. NE. of Peebles; 1928 ft.

Cardow, pl. with distillery, SE. Elginshire, 2 miles NW. of Carron ry. sta.

Cardowan, hamlet and seat, NW. Lanarkshire, ½ m. SW. of Garnkirk ry. sta.

Cardrona, seat and ry. sta., N. B. R., in co. and 3¼ miles SE. of Peebles; good fishing.

Cardross.—par. and vil. with ry. sta., N. B. R., on Firth of Clyde, in co. and 3¾ miles NW. of Dumbarton; 8281 ac., pop. 11,387; vil. pop., 646; P.O., T.O.; between the vil. and Dumbarton formerly stood the old **Castle of Cardross,** where King Robert Bruce died, June 7, 1329. A pillar-bank in the Clyde shows occulting light seen 4 miles. **C. Park** is a seat.—**2. Cardross,** seat on river Forth, in par. and 2 miles N. of Port-of-Menteith sta., SW. Perthshire.

Cardurnock, vil. and prom., NW. Cumberland, 3½ m. SW. of Bowness. The stretch of sand known as **C. Flatts** lies off **C. Point.**

Car Dyke, old Roman Canal, fens of S. Lincolnshire; portions are still visible near Sleaford and at Bourn.

Cardy Rocks, isl., N. coast of co. Dublin, 2 miles N. of Balbriggan; separated by narrow channel from Braymore Point.

Careby, par. and vil., S. Lincolnshire, 5½ miles SW. of Bourn; par., 1501 ac., pop. 129; P.O.

Careglefn, 3 miles from Amlwch, Anglesey; P.O.

Carenewas, place with iron mine, E. Cornwall, 5 miles NW. of St. Columb Major.

Carenza Wartha, place with eccl. ruins and holy well, E. Cornwall, 4 m. E. of St. Columb.

Careston, par., hamlet, seat, and ry. sta., C. R., Forfarshire, 5 miles E. of Brechin; 2085 ac., pop. 221; P.O.; alt. of ry. sta., 300 ft.

Careswell. See CAVERSWALL.

Carew, par. and vil., in S. of co. and 4 miles E. of Pembroke, on creek of Milford Haven; 5100 ac., pop. 692. In the vil. is an ancient and very beautiful cross, 14 ft. high, supposed to be of Saxon or Danish origin. **Carew Castle** is a seat.

Carewe Hill, NE. Kincardineshire, 4½ miles W. of Stonehaven; alt., 872 ft.

Carey. See CARY.

Carey, hamlet, 6½ miles N. of Ross, S. Herefordshire; P.O.—**2. Carey,** affl. of r. Tamar, W. Devon; 12 miles long.

Carey, river, 9½ m. long, NE. co. Antrim; flows into Ballycastle Bay.

Carey Fitzpaine, ham., 3 m. NE. of Ilchester, Somerset.

Carey's Cross, 3 m. from Bandon, S. co. Cork; P.O.

Carfan. See PRISK AND CARFAN.

Carfin, mining town, NE. Lanarkshire, 2 miles NE. of Motherwell; pop. 2115; P.O.; on the South Calder Water, ½ mile S., is **Carfin House.**

Carfraemill, ham., W. Berwicksh., 4 m. NW. of Lauder.

Carfury, hamlet, SW. Cornwall, 1 mile NE. of Penzance.

Cargan, vil. and ry. sta., B. & N. C. R., N. co. Antrim, 2 miles S. of Parkmore sta.; pop. 109.

Cargelley, hamlet, E. Cornwall, 5 miles SW. of Launceston.

Cargen, seat and rivulet, E. Kirkcudbrightshire, flowing 7 miles NE. and SE. to the Nith, 2½ m. S. of Dumfries. **C. House** is 3¼ m. SSW. of Dumfries.

Cargen Bridge, hamlet, on Cargen Pow, E. Kirkcudbrightshire, 1½ mile SW. of Dumfries.

Cargenholm, seat, E. Kirkcudbrightshire, on Cargen Water, 2½ miles SW. of Dumfries.

Carghadoun, or **Carghidoun,** ancient fortification, on coast of Whithorn par., Wigtownshire.

Cargill, par. and vil. with ry. sta., C. R., E. Perthshire, on river Tay, 4½ m. SW. of Coupar-Angus and 11¼ m. NE. of Perth; 10,216 ac., pop. 1411.

Cargin, par., N. co. Galway, on Lough Corrib, 2 miles SW. of Headford; 2866 ac., pop. 506.

Cargo, pl., NE. Cumberland, on r. Eden, 3 m. NW. of Carlisle.

Cargo Fleet, or **Cleveland Port,** ham. with ry. sta., N. E. R. (**Cargo Fleet**), 1 mile E. of Middlesbrough, N. R. Yorksh.; salt is extracted from brine. Here is a green fixed light.

Cargreen, vil., on river Tamar, E. Cornwall, 4 miles N. of Saltash ry. sta.; P.O.

Carham, par., vil., and seat, with ry. sta., N. E. R., N. Northumberland, near boundary with Scotland, and on river Tweed, 6 miles SW. of Cornhill; 10,712 ac., pop. 906; the vil. is 1 mile N. of sta. Here Malcolm II. gained the decisive victory (1018) over Northumberland which secured to Scotland the boundary of the Tweed.

Carhampton, coast par. and vil., W. Somerset, 4 miles W. of Watchet; 2788 ac., pop. 371; P.O.

Carhan, ruined mansion, near Cahirciveen, W. co. Kerry; the birthplace of Daniel O'Connell (1775–1847).

Carharrack, large vil., 2 miles SE. of Redruth, W. Cornwall; P.O.

Carhayes-Barton, hamlet, W. Cornwall, 3 miles SE. of Tregony. **Carhayes Castle,** seat, is in the vicinity.
Carhayes, St. Michael. See St. Michael Carhayes.
Carheen, seat, S. co. Galway, 7 m. W. of Loughrea.
Carhouses, ham., NW. Lincs, ½ m. W. of Belton.
Carhurlie, coast hamlet, 2 m. N. of Largo, E. Fifesh.
Carie, hamlet, on N. side of Loch Tay, 6¼ miles NE. of Killin, W. Perthshire.
Carigil, loch, Caithness, 9 m. S. of Halkirk.
Carim, seat, SE. Perthshire, 4 m. SW. of Blackford.
Carincot. See Carlingcott.
Carington. See Carrington.
Carinish, vil., on S. coast of N. Uist island, Inverness-shire, 13 miles SW. of Lochmaddy; P.O.
Carisbrooke, par., vil., and ry. sta., I. o. W. C. R., Isle of Wight, 1 mile SW. of Newport; 7857 ac., pop. 3993; P.O., T.O.; has a very ancient castle, in which Charles I. was confined (1647–8). In 1859 a Roman villa was discovered at Carisbrooke. Here is Parkhurst convict prison.
Carity, stream, mid. Forfarshire, flowing 9 miles S and E. to the river S. Esk at Inverquharity; good fishing.
Cark, vil. with ry. sta. (**Cark and Cartmel**), Furness Ry., on Morecambe Bay, N. Lancashire, 5½ miles SE. of Ulverston; P.O., called **Cark-in-Cartmel.**
Cark, hill, 13 m. W. of Raphoe, mid. co. Donegal, 1205 ft.
Carkeel, vil., E. Cornwall, 2 miles NW. of Saltash.
Carkin and Forcett, par., N. R. Yorkshire, 8 miles NE. of Richmond; 2273 ac., pop. 182.
Carland, pl., 3 m. from Dungannon, SE. co. Tyrone; P.O.
Carlanstown, ham., 2½ m. NE. of Kells, N. co. Meath; P.O.
Carlatton, par., NE. Cumberland, 10 miles SE. of Carlisle; 1462 ac., pop. 61.
Carlaverock. See Caerlaverock.
Carlbury, hamlet, S. Durham, on river Tees, 5½ miles NW. of Darlington.
Carlby, par., S. Lincolnshire, on river Glen, 5 miles NE. of Stamford; 1433 ac., pop. 114.
Carlecotes, ham., 4 m. W. of Penistone, W. R. Yorkshire.
Carleen, vil., W. Cornwall, 3½ miles NW. of Helston.
Carles Work, stone embankment, N. Derbyshire, on moorland tract between Castleton and Hathersage.
Carleton.—hamlet, NE. Cumberland, 2 miles SE. of Carlisle.—**2. Carleton,** hamlet and seat, SW. Cumberland, on river Mite, 2 miles NE. of Ravenglass.—**3. Carleton,** hamlet and seat, 1 mile SE. of Penrith, E. Cumberland, on river Eamont.—**4. Carleton,** par., N. Lancashire, 1 mile SW. of Poulton; 2013 ac., pop. 684.—**5. Carleton,** par., 3 miles SW. of Pontefract, E. div. W. R. Yorkshire; 589 ac., pop. 407; P.O.—**6. Carleton.** See also Carlton.
Carleton, small bay, and hill (500 ft.), crowned with ruined fortalice, 6¼ miles SW. of Girvan, SW. Ayrshire.
Carleton, East, par., S. Norfolk, 4½ miles E. of Wymondham; 1226 ac., pop. 287.
Carleton Forehoe, par., S. Norfolk, on river Yare, 3½ miles NW. of Wymondham; 734 ac., pop. 121.
Carleton-Rode, par. and vil., S. Norfolk, 2 miles NE. of New Buckenham; 2695 ac., pop. 640; P.O., T.O.
Carleton St. Peter, par. and vil., S. Norfolk, 3 miles NW. of Loddon; 786 ac., pop. 80. Ferry across r. Yare.
Carligga Rocks, off Lizard Point, Cornwall.
Carlingcott, or **Carincot,** hamlet, NE. Somerset, 4½ miles SE. of Bath.
Carlingford, market and seaport town and par., with ry. sta., L. & NW. R., N. co. Louth, on S. side of C. Lough, 10 miles NE. of Dundalk—par., 19,924 ac., pop. 5892; town, pop. 606; P.O., T.O. Market day, *Saturday.* The inhabitants are chiefly engaged in fishing, large quantities of oysters being exported. **C.** is also a watering-place and holiday resort. There are remains of a castle and a monastery. **Carlingford Mountain** (1935 ft.) rises on the NW. side of the town.
Carlingford, Lough, a sea-inlet, between cos. Down and Louth, 9 m. NE. of Dundalk; is about 10 miles long and 2 miles wide; has depth of water for the largest ships, but its entrance is dangerous from sunken rocks through which a channel 400 ft. wide has been cut. There are lighthouses at Haulbowline Rock, at the western edge of the shoal between Soldier's Point and Green Island (Outer), at Green Island (Inner), at Greenore Point, and Greenore Pier. Connected with Lough Neagh by the Newry Canal.
Carlinghow, eccl. dist. (St. John) and hamlet with ry. sta., L. & NW. R.; S. div. W. R. Yorkshire, 1 mile S. of Batley; pop. 4013. The hamlet is 3½ miles NW. of Dewsbury; P.O., T.O.
Carlingwark, seat and small loch (1 m. by ½ m.) near Castle Douglas, S. Kirkcudbrightshire; many antiquities—bronze utensils, canoes, &c.—have been found in the loch, which is studded with six islets, one of them a crannoge, or lake-dwelling.
Carlin How, hamlet with ry. sta. (**Skinningrove**), N. E. R., 4 miles SE. of Saltburn, N. R. Yorkshire; P.O. Ironstone is mined in the vicinity.
Carlins Cairn, mountain (2650 ft.), NW. Kirkcudbrightshire, 3 miles SE. of head of Loch Doon.
Carlin Skerry, or **Barrel of Butter,** insular rock, 1½ mile SE. of Orphir church, Pomona isl., S. Orkney.
Carlin Tooth, a summit of the Cheviots (1801 ft.), SE. Roxburghshire, 11½ miles SW. of Jedburgh and 1 mile from the English border.
Carlisle, city, parl. and mun. bor., and co. town of Cumberland, with ry. sta. (**Citadel**), C. & L. & NW. Jt. R., on r. Eden, 60 miles W. of Newcastle, 98½ S. of Edinburgh, 102¼ SE. of Glasgow, and 299 NW. of London by rail—mun. bor., 2025 ac., pop. 45,480; parl. bor., 1570 ac., pop. 43,689. Market days, *Wednesday* and *Saturday.* Situated near the border and on the main route of traffic between England and Scotland, Carlisle has been closely associated with many important events in the history of the two countries. It was a Roman station (*Luguvallum*) on the great wall of Severus, and the seat (Caer Luel) of the old British kings of Cumbria; was destroyed by the Danes in 875; rebuilt and fortified by William II. (Rufus) in 1092, the walls having three gates; held from 1135 to 1153 by David of Scotland, who died here; was subsequently in the hands of the English, its possession being repeatedly contested by the Scots; and was occupied by Prince Charles Edward Stuart in 1745 on his invasion of England. C. is the see of a bishop. The cathedral, famed for its E. window, was founded by William Rufus and completed by Henry I. The old castle, which is used as barracks, has a situation commanding a fine view of the Vale of the Eden. Other public buildings are the Court Houses, Market, Grammar School, Free Library and Museum, and Science and Art School. C. is a great ry. centre. The sta. is the terminus of no fewer than 7 lines, viz., N. B. R., C. R., G. & SW. R., L. & NW. R., M. R., N. E. R., Maryport and Carlisle Ry. The mfrs. consist of cottons, woollens, linens, iron, leather, biscuits, &c. In the Eden there is good salmon fishing. Carlisle is 20 miles by rail SW. of Silloth; a dock was constructed there in 1855, and Silloth has gradually superseded Port Carlisle, which is no longer used as a harbour. An annual race meeting is held. (For shipping statistics, see Appendix.) The bor. returns 1 member to Parliament.
Carlisle Fort, near entrance to Cork Harbour, 1½ miles N. of Roches Point. Here are two fixed lights.
Carlisle, Old, ham., Cumberland, 2 m. S. of Wigton.
Carlisles Quarter. See Bigges Quarter.
Carlock Hill, SW. Ayrshire, 3 m. S. Ballantrae; 1054 ft.
Carl Lofts. See Karl Lofts.
Carlonan Linn, fine waterfall on river Aray, Argyllshire, 1½ m. N. of Inveraray.
Carlops, vil. and excursionist resort, with hotel, NW. Peeblesshire, on river North Esk, 15 miles SW. of Edinburgh; P.O.; has coal mining and limestone quarrying. A little NW. is **C. Hill;** alt., 1490 ft.
Carlow.—inland co. of Leinster province, and, with the exception of Louth, the smallest co. in Ireland; is surrounded by cos. Kildare, Wicklow, Wexford, Kilkenny, and Queen's co.; greatest length, N. and S., 33 miles; greatest breadth, E. and W., 20 miles; average breadth, 10 miles; area, 221,473 ac. (including 508 ac. water), or a little over 1 per cent of the total area of Ireland; pop. 37,748, of whom 33,339 or 88.5 per cent. are Roman Catholics, 3946 or 10.5 Protestant Episcopalians, 164 or 0.4 Presbyterians, and 197 or 0.5 Methodists. Nearly the whole surface is flat or gently undulating. The Blackstairs Mountains (2409 ft.) and Mount Leinster (2610 ft.) rise on the SE. boundary. The rivers are the Barrow with its affluent the Burren, and the Slaney with its affluent the Derreen. Limestone is abundant, and marble is quarried. The soil is generally very rich, and well adapted for pasture or tillage. (For agricultural statistics, see Appendix.) The co. comprises 35 pars., and parts of 13 other pars.; and the towns of Carlow, Bagenalstown, and Tullow. It returns 1 member to Parliament.—**2. Carlow,** par., co. Carlow, and urb. dist. with ry. sta., G. S. & W. R., at the confluence of the rivers Barrow and Burren, 56 miles SW. of Dublin by

rail—par., 3319 ac., pop. 6125; urb. dist., 595 ac., pop. 6513. Market days, *Monday* and *Thursday*; has agricultural markets. Anthracite coal is worked in the district.

Carloway, dist. and vil. and sea loch, W. coast of Lewis island, Ross and Cromarty, near mouth of Loch Roag; pop. of vil., 443; P.O., T.O.; near the vil. is a circular fort, Pictish or Scandinavian, larger and more entire than almost any other in Scotland. In the dist. lived blind Rory the Harper's father, the original translator of the Psalms into Gaelic. There are two white fixed lights (Aird Laimisheadar and **C.** pier).

Carlowrie Castle, seat, 1¼ m. E. of Kirkliston, NE. Linlithgowshire.

Carlow's Linn, waterfall on river Tweed, SW. Peeblesshire, in par. and near Tweedsmuir church.

Carlston, pl., S. Stirlingsh., 2 m. S. of Lennoxtown.

Carlton. See also CARLETON.

Carlton.—par., NW. Bedfordshire, on border of co., 4½ m. NE. of Olney; 1530 ac., pop. 351; P.O.—**2. Carlton,** 7 m. S. of Newmarket, SE. Cambridgeshire; P.O. See CARLTON CUM WILLINGHAM.—**3. Carlton,** par. and vil. with ry. sta., N. E. R., S. Durham, 4 miles NW. of Stockton-upon-Tees; 1500 ac., pop. 254; P.O. at **C. Ironworks.**—**4. Carlton,** par., 1½ m. NW. of Market Bosworth, S. Leicestershire, on Ashby-de-la-Zouch Canal; 747 ac., pop. 199.—**5. Carlton,** urb. dist., par., and town, with ry. stas. (**Gedling and Carlton** and **Carlton and Netherfield**), G. N. and M. Rys., S. Notts, 3½ miles NE. of Nottingham; urb. dist. and par., 1459 ac., pop. 10,041; mfrs. of hosiery and lace; P.O., T.O.—**6. Carlton,** former par., now included in Kelsale par., E. Suffolk, near Saxmundham; P.O.; contains **C. Hall.**—**7. Carlton,** vil., N. R. Yorkshire, 5 m. SW. of Middleham; P.O.—**8. Carlton,** par. and vil., N. R. Yorkshire, 3½ miles SW. of Stokesley; 1359 ac., pop. 255; P.O., T.O.—**9. Carlton,** hamlet, in par. and 2 miles N. of Helmsley, N. R. Yorkshire.—**10. Carlton,** par. and vil., N. div. W. R. Yorkshire, on river Aire, 2 miles SW. of Skipton; 1451 ac., pop. 1141; P.O., T.O.—**11. Carlton,** par., E. div. W. R. Yorkshire, on river Warp, 2½ miles SE. of Otley; 1291 ac., pop. 109; contains **C. Manor.**—**12. Carlton,** par., S. div. W. R. Yorkshire, 3 miles NE. of Barnsley; 1977 ac., pop. 2086; P.O.—**13. Carlton,** par. and vil. with ry. sta., H. B. & W. R. R.; E. div. W. R. Yorkshire, 1½ mile N. of Snaith; 3649 ac., pop. 791; P.O.; contains **C. Towers.**—**14. Carlton,** ham., W. R. Yorkshire, 4½ m. N. of Wakefield; P.O. See LOFTHOUSE WITH CARLTON.

Carlton Castle, par., N. Lincolnshire, 5 m. SE. of Louth; 471 ac., pop. 20.

Carlton Colville, par., vil., and ry. sta., G. E. R., E. Suffolk, 2 miles SW. of Lowestoft; 2828 ac., pop. 2375; the vil. is 1½ m. SW. of sta.; P.O. Contains **Colville House.**

Carlton cum Willingham, par., SE. Cambridgeshire, on border of co., 7 m. S. of Newmarket; 2415 ac., pop. 275; P.O., called **Carlton.**

Carlton Curlieu, par., vil., and seat, S. Leicestersh., 7½ m. NW. Market Harborough; par., 1406 ac., pop. 66; P.O.

Carlton, East, par., N. Northamptonshire, 7 m. NE. of Market Harborough; 1573 ac., pop. 93. **Carlton Park** is a seat.

Carlton Fell, hill (400 ft.), SE. Wigtownshire, on the coast, 3½ miles SW. of Whithorn; on its SW. skirt, overhanging the shore, is Laggan Camp.

Carlton, Great, par., N. Lincolnshire, 6 miles SE. of Louth; 2402 ac., pop. 237; P.O.

Carlton Highdale, par., North-Riding Yorkshire, 9 miles SW. of Middleham; 10,137 ac., pop. 206.

Carlton Husthwaite, par., N.-Riding Yorkshire, 5 m. NW. of Easingwold; 820 ac., pop. 153; P.O.

Carlton in Lindrick, par., N. Notts, 4 miles N. of Worksop; 4053 ac., pop. 969; contains the hamlet of **North Carlton. C. Hall** is a seat.

Carlton Ironworks; P.O. See CARLTON, Durham.

Carlton le Moorland, par. and vil., W. Lincolnshire, between rivers Witham and Brant, 7 miles NE. of Newark; 2252 ac., pop. 254; P.O.

Carlton, Little, par. and vil., N. Lincolnshire, 4½ miles SE. of Louth; 948 ac., pop. 125.—**2. Carlton, Little,** or **South,** ham., E. Notts, 3½ m. NW. of Newark-upon-Trent.

Carlton Miniott, par., N. R. Yorkshire, 2 miles W. of Thirsk; 1552 ac., pop. 426; P.O.

Carlton, North.—par., in co. and 5 m. NW. of Lincoln; 1840 ac., pop. 94.—**2. Carlton, North** (Notts). See CARLTON IN LINDRICK.

Carlton on Trent, par. with ry. sta., G. N. R., E. Notts, on r. Trent, 6¼ m. N. of Newark; 922 ac., pop. 172; P.O.

Carlton Scroop, par. and vil., S. Lincolnshire, 6 miles NE. of Grantham; 1372 ac., pop. 223. **C. S. Hall** is a seat.

Carlton, South, par., in co. and 4 miles NW. of Lincoln; 1947 ac., pop. 181.

Carlton Town, par., N. Riding Yorkshire, 5 miles SW. of Middleham; 2739 ac., pop. 177.

Carlton-with-Fosham, hamlet, E. R. Yorkshire, 6 miles S. of Hornsea.

Carluke, town and par., with ry. sta., C. R., mid. Lanarkshire, 5½ miles NW. of Lanark and 20½ miles SE. of Glasgow by rail—par., 15,313 ac., pop. 8966; town, pop. 4740; P.O., T.O.; alt. of ry. sta., 587 ft.; is a neat, well-built place, the centre of business for a considerable extent of surrounding country, and contains foundries, engineering works, timber yards, and factories. Coal, ironstone, limestone, sandstone, abound in the neighbourhood, and are extensively worked.

Carlyon, hamlet, 2 miles S. of Truro, W. Cornwall.

Carmacoup, seat, 3½ miles SW. of Douglas, S. Lanarkshire.

Carmarthen, or **Caermarthen,** co. town of Carmarthenshire and co. of itself, parl. and mun. bor., par. (Carmarthen St. Peter), and port, with railway station, G. W. R., on river Towy, 5 miles from C. Bay, 33 miles NW. of Swansea; par. and bor., 5160 ac., pop. 1025. Market days, *Wednesday* and *Saturday*. C. was the *Maridunum* of the Romans, and under the native princes the capital of South Wales. On the site of its ancient castle now stands the county gaol. It possesses several important educational institutions, among which are a grammar school and Presbyterian College. On the W. side of the town is the County Lunatic Asylum, and the South Wales Training College for Teachers. C. carries on considerable trade by river and rail in slates, lead-ore, and tin-plates, besides domestic produce. There are iron foundries and mfrs. of cloth and woollens. Vessels of 200 tons can reach the quay, but much of the former river traffic has been diverted by the better access to Llanelly. The salmon fishery is important. C., which gives the title of marquis to the Duke of Leeds, unites with Llanelly in returning 1 member to Parliament.

Carmarthen Bay, S. coast of Carmarthenshire, extending 18 miles across from Worms Head in Glamorgan to Tenby on the opposite coast of Pembrokeshire; 10 miles wide, and 35 miles in sweep.

Carmarthen Junction, ry. sta., G. W. R., in co. and 1 mile S. of Carmarthen.

Carmarthenshire, a maritime co. of S. Wales, and the largest of all the Welsh counties; is bounded N. by Cardiganshire, E. by Brecknockshire and Glamorgan, S. by the Bristol Channel, and W. by Pembrokeshire; greatest length, NE. and SW., 50 miles; greatest breadth, E. and W., 45 miles; the coast, which is marshy, measures about 35 miles; area, 587,816 ac., pop. 135,328. The surface generally is upland or mountainous, much of it being waste. The Fforest Fawr mts. rise on the NE. border, the chief summit, Carmarthen Van, having an alt. of 2632 ft. The vale of the river Towy extends in length about 30 miles NE. and SW. through the middle of the co. The uplands consist chiefly of slate or limestone; old red sandstone occurs about the estuary of the Towy; coal and ironstone are worked in the SE. Gold is found at Caio; copper, silver, lead, marble, slate, and building stone are worked. Good crops of oats, barley, and wheat are produced in the valleys, but the principal industry is stock-raising. (For agricultural statistics, see APPENDIX.) The fisheries are of some importance. The principal towns are Carmarthen, Kidwelly, Llandilo, Llanelly, Llandovery, Llandebie, Llangadock, and Newcastle-Emlyn. The co. comprises 85 pars., the Carmarthen Boroughs (Carmarthen and Llanelly—1 member), and the mun. bors. of Carmarthen, Kidwelly, and Llandovery. It is entirely in the diocese of St. David's. For parliamentary purposes it is divided into 2 divisions, viz., Eastern and Western.

Carmarthen St. Peter, par. See CARMARTHEN.

Carmarthen Van, mt., E. border of Carmarthenshire; alt., 2632 ft.

Carmeirs, picturesque valley, E. Cornwall, descending from Hensbarrow Beacon SE. to St. Blazey.

Carmel.—pl., 3 m. NW. of Llandebie, SE. Carmarthenshire; P.O.—**2. Carmel,** pl., 2 m. NE. of Penygroes, Carnarvonsh.; P.O.—**3. Carmel,** ham., 1 m. NW. of Holywell, Flintshire.

Carmel, rivulet, N. Ayrshire, flowing 11 miles SW. to river Irvine, 1 mile SE. of Dreghorn.

Carmel Head, headland, on NE. coast of Anglesey, 6½ miles NE. of Holyhead.

Carmen, hamlet, 7 miles E. of Athy, S. co. Kildare.

Carmichael, par. and hamlet, E. Lanarkshire, 3½ miles NW. of Thankerton ry. sta. and 5¼ miles SE. of Lanark; 11,326 ac., pop. 1198; coal is worked; sandstone and limestone are quarried; 1 mile NE. of hamlet is **Carmichael House,** seat of the Carmichael-Anstruther family.

Carmoyle, vil., W. co. Armagh, near Keady; pop. 108.

Carmunnock, par. and vil., NW. Lanarkshire, 1½ m. NE. of Busby sta. and 5 miles SE. of Glasgow; par., 3472 ac., pop. 682; P.O.

Carmyle, vil. with ry. sta., C. R., N. Lanarkshire, 5½ miles SE. of Glasgow by rail; pop. 905; P.O.; has meal-mills.

Carmylie, par. and vil. with ry. sta., Dundee and Arbroath Joint Ry., SE. Forfarshire, 6½ miles NW. of Arbroath; 7553 ac., pop. 1063; P.O., called **Carmyllie**; has extensive sandstone and pavement quarries; here are the Arbroath pavement works from which are sent out to all parts of the world, balustrades, pillars, billiard table slabs, &c. The Rev. Patrick Bell (1800–1869), inventor of the reaping-machine, was minister from 1843; alt. of ry. sta., 492 ft.

Carn ——. See CAIRN ——.

Carn, small loch, Argyllshire, 2 m. from Cairnbaan Inn.

Carn, mt., Mourne Mts., co. Down; alt., 1919 ft.

Carn.—par., in co. and 3 miles SE. of Kildare; 1454 ac., pop. 471.—**2. Carn,** par., in co. and 10 miles SE. of Wexford; 1963 ac., pop. 431.—**3. Carn,** vil., 4 m. SE. of Dungiven, mid. co. Londonderry.

Carna, island, Morvern par., NW. Argyllshire, in Loch Sunart, at mouth of Loch Teacuis.

Carna, hamlet and hotel, W. co. Galway, 13 miles from Recess; P.O., T.O. Good fishing may be had.

Carnabattan, loch, 12 m. SW. of Kiltarlity, N. Inverness.

Carnaby, par. with ry. sta., N. E. R., E. R. Yorkshire, 2¼ miles SW. of Bridlington; par., 1944 ac., pop. 192; P.O.

Carnach, ham., W. Argyllshire, at Bridge of Coe, 1 m. E. of Ballachulish.

Carnagh.—par., W. co. Wexford, 4 miles SE. of New Ross; 2106 ac., pop. 225; building stone is quarried; contains **Carnagh House.**—**2. Carnagh,** seat, S. co. Armagh, 6 miles N. of Castleblayney ry. sta.; P.O.

Carnagh, East and **West,** 2 hamlets, 7 miles W. of Athlone, S. co. Roscommon.

Carnalbanagh, 6 m. SW. of Glenarm, E. co. Antrim; P.O.

Carnalea, ry. sta., B. & C. D. R., co. Down, 1¾ miles E. of Bangor and 10½ m. NE. of Belfast. The golf course of the Royal Belfast Golf Club is here.

Carnalway, par., E. co. Kildare, on river Liffey, 5 miles S. of Naas; 3840 ac., pop. 624.

Carn a Mhuilt, mt., SE. Ross and Cromarty, 4 m. S. of Carn Ban; alt., 2218 ft.

Carnamoney, ham., 4 miles NE. Draperstown, S. co. Londonderry; P.O.

Carnamelly, mt., NE. co. Tyrone, 14 m. NE. of Carrickmore; alt., 1851 ft.

Carnanton, seat, 2½ m. NW. of St. Columb., E. Cornwall.

Carnaross, ham., 4 m. NW. of Kells, N. co. Meath; P.O.

Carnarvon, or **Caernarvon,** co. town of Carnarvonshire, parl. (contributory to Carnarvon District of Boroughs) and mun. bor. and seaport, with ry. sta., L. & NW. R., at mouth of r. Seiont, 8½ miles SW. of Bangor and 246 miles NW. of London by rail; parl. and mun. bor., 2216 ac., pop. 9760. Market day, *Saturday.* Carnarvon consists of the entire par. of Llanbeblig. The town is pleasantly situated on the SE. shore of the Menai Strait, and is much frequented in the bathing season. The grand old castle, built by Edward I., is still almost entire. The old walls of the town also remain; the towers are occupied by the County Gaol, Royal Welsh Yacht Club, and the vestry of St. Mary's Church. Slate and copper ore are exported. (For shipping statistics, see APPENDIX.) There are mfrs. of writing slates and tobacco. Has steamer communication with Menai Bridge and steam ferry to Anglesey. C. unites with Bangor, Conway, Criccieth, Nevin, and Pwllheli in returning 1 member to Parliament.

Carnarvon Bay, extending between Braich-y-Pwll, Carnarvonshire, and Holyhead, Anglesey; 30 miles wide. In lat. 53° 5′ and long. 4° 49′ is a light vessel, with revolving light seen 11 miles; and on Llanddwyn island is a fixed light seen 5 miles.

Carnarvonshire, a maritime co. of North Wales, having the Irish Sea on the N., Denbighshire on the E., Merioneth and Cardigan Bay on the S., and on the W. Carnarvon Bay and the Menai Strait, which separates it from Anglesey; extreme length, NE. and SW., 53 miles; extreme breadth, NW. and SE., 23 miles; average breadth, 9 miles; coast-line, 95 miles; area, civ. co., 361,156 ac., pop. 126,883; admin. co., 365,986 ac., pop. 125,649. The surface is grandly mountainous. About the centre of the co. rises Snowdon (3560 ft.), the loftiest mountain in Wales and England. Several other summits are from 1500 to 3000 ft. high. There are fine sea-views along the N. coast, while the interior abounds in grand lake and mountain scenery. A bleak upland peninsula extends from the Snowdon group about 20 miles to the SW., terminating in the prom. of Braich-y-Pwll, off which is Bardsey island. The river Conway flows N. along the E. boundary. The soil in the valleys and along the N. and S. coasts is productive of good crops of oats and barley. (For agricultural statistics, see APPENDIX.) Lead, zinc, and ochre are mined, and granite is quarried; but slate is the principal product; it is extensively quarried at Penrhyn, Llanberis, Bethesda, Rhostryfan and Nantlle. The co. comprises 79 pars., the Carnarvon Boroughs (Bangor, Carnarvon, Conway, Criccieth, Nevin, and Pwllheli — 1 member), and the mun. bors. of Bangor, Carnarvon, Conway, and Pwllheli. It is in the diocese of Bangor. For parliamentary purposes it is divided into 2 divs., viz., Southern or Eifion, Northern or Arfon.

Carn Ban.—mt., SE. Ross and Cromarty, 3 m. SW. of Carn nam Pollan; alt., 2410 ft.—**2. Carn Ban,** mt., NW. Ross and Cromarty, 14 m. SE. of Ullapool; alt., 2762 ft.

Carn Beag, mt., NW. Ross and Cromarty, 6 m. SE. of Kinlochewe; alt., 1805 ft.

Carnbee, par. and hamlet, E. Fifeshire, 3 miles NW. of Pittenweem; 8698 ac., pop. 910; P.O.

Carnbo, vil., in co. and 4½ miles NW. of Kinross; P.O.; has coal mines and sandstone quarries, and limestone.

Carn Bodnan, hill, SW. Carnarvonshire, near Nevin.

Carn Brea, ham. with ry. sta., G. W. R., 2 miles SW. of Redruth, W. Cornwall; P.O., T.O. In the vicinity is **Carn Brea,** a rocky eminence 740 ft. in height; supposed to have been one of the chief seats of the Druids.

Carn Breac, mt., NW. Ross and Cromarty, 6 m. S. of Kinlochewe; alt., 2220 ft.

Carnbroe and Brewsterford, ham. and estate, 1½ m. NE. of Bellshill, N. Lanarkshire; pop. 834; P.O. Coal and iron are worked in the dist. 1 mile SW., on N. Calder Water, is **Carnbroe House.**

Carncastle, coast par. and hamlet, E. co. Antrim, 4 miles NW. of Larne; 9723 ac., pop. 1086; P.O.; has ruins of a castle amid fine scenery; coal occurs. There is a coast-guard sta. **C. Lodge** is a seat.

Carnchaivichin, large sepulchral cairn, mid. Perthshire, 14 m. NW. of Forteviot.

Carncoagh, pl., 5 m. N. of Ballymena, co. Antrim; P.O.

Carncoed, vil., S. Montgomeryshire, 3¼ miles S. of Llanidloes.

Carndonagh, vil. and ry. sta., Londonderry, Lough Swilly, and Letterkenny Ry., N. co. Donegal, 18 miles N. of Buncrana and 30 miles N. of Londonderry by rail; pop. 785; P.O., T.O. Market day, *Monday;* situated in a fine agricultural district.

Carnearney, hamlet, near Ballymena, co. Antrim.

Carned, place, S. Montgomeryshire, 5½ miles NE. of Llanidloes.

Carnedd Dafydd, mountain peak, E. Carnarvonshire, 6 miles NE. of Snowdon; alt., 3426 ft. A ridge 2 m. long connects it with Carnedd Llewelyn.

Carnedd-goch, mt., Carnarvonshire, 2¼ miles SE. of Nantlle; alt., 2301 ft.

Carneddi, hamlet, N. Carnarvonshire, near Bangor.

Carneddi Hengwm, defile with cairn, W. Merioneth, 5½ miles N. of Barmouth.

Carnedd Llewelyn, mountain peak, E. Carnarvonshire, 8 miles NE. of Snowdon; alt., 3484 ft. See C. DAFYDD.

Carnell, eminence, commanding extensive view of the basin of the Forth, ½ m. WSW. of Carnock, SW. Fifeshire; alt., 400 ft.; supposed ancient camping ground of the Caledonians and Romans.

Carn Etteige, mt., SW. Ross and Cromarty, 10 m. SE. of Glencarron sta.; alt., 2881 ft.

Carnelian Bay, small bay, 3 miles S. of Scarborough, N. R. Yorkshire.

Carnethy, summit of the Pentland Hills, crowned with cairn, 2½ miles NW. of Penicuik, S. Edinburghshire; alt., 1890 ft.

Carnew.—par., cos. Wicklow and Wexford; 23,465 ac., pop. 3061. Has granite, slate, and stone quarries.—**2. Carnew,** vil., in the above par., S. co. Wicklow, 4 m. SE. of Shillelagh and 10 m. NW. of Gorey; pop. 652; P.O., T.O. Market day, *Tuesday.* **C. Castle** is a seat.

Carney.—vil., in co. and 6½ m. N. of Sligo; P.O.—**2. Carney,** ham., 7 m. N. of Nenagh, N. co. Tipperary; P.O.

Carn Fadryn, hill, SW. Carnarvonshire, 5¾ miles W. of Pwllheli; alt., 1217 ft.

Carnforth, urb. dist., par., and ry. junc., L. & NW., & Furness Jt. R., N. Lancashire, 6½ miles NE. of Lancaster; urb. dist. and par., 1505 ac., pop. 3040; P.O., T.O. There are large ironworks. Important railway centre.

Carn Galver, hill with logan stone, W. Cornwall, 5½ miles NW. of Penzance; alt., over 700 ft. It is called the "two-headed cairn."

Carngaver, ham. and hill (720 ft.), 2¾ m. NW. of Newtownards, N. co. Down; surmounted by a tower erected in memory of Charles William, Marquis of Londonderry.

Carn Geur Aodainn, mt., SW. Ross and Cromarty, 3 m. Strathcarron sta.; alt., 1950 ft.

Carn Gorm.—mt., SW. Ross and Cromarty, 5 m. E. of Glencarron sta.; alt., 2866 ft.—**2. Carn Gorm,** mt., SE. Ross and Cromarty, 4 m. S. of Carn Ban; alt., 2168 ft.

Carnguwch, par., SW. Carnarvonshire, on river Erch, 4 miles NE. of Nevin; 1404 ac., pop. 112.

Carnhell Green, hamlet, W. Cornwall, 2 miles W. of Hayle; P.O., T.O.

Carnichill. See CAIRNEYHILL.

Carnkie, vil., W. Cornwall, 1½ mile W. of Redruth.

Carn Liath.—summit of Ben-y-Gloe, 5 m. NE. of Blair Atholl, N. Perthshire; alt., 3193 ft.—**2. Carn Liath,** mt., SW. Ross and Cromarty, 5 m. E. of Glencarron sta.; alt., 2813 ft.

Carn Llechart, Druidical circle, near Swansea, S. Glamorgan.

Carnlough, fishing vil., 10 miles SE. of Cushendall, E. co. Antrim; pop. 639; P.O., T.O. Market day, *Thursday.* It is situated amid fine scenery, and is frequented for sea-bathing; near it are ruins of a castle. Limestone is shipped from the harbour.

Carn Madryn, hill, SW. Carnarvonshire, 6 m. W. of Pwllheli; alt., 1217 ft.

Carn Mairg, mountain, NW. Perthshire, 5 miles SE. of Kinloch Rannoch; alt., 3419 ft.

Carn Marth, hill, 1½ m. SE. of Redruth, W. Cornwall; 757 ft.; associated with events in ministry of Wesley.

Carnmenellis, eccl. dist. and vil., W. Cornwall; pop. 1480. The vil. is on the river Kennal, 3 miles S. of Redruth. **Carn Menelez,** a hill in the vicinity, 822 ft.

Carnmoney, par. and vil., and hill (766 ft.), SE. co. Antrim, 5 miles N. of Belfast—8977 ac., pop. 8311; vil., pop. 238; P.O. Flax-spinning is an industry, but agriculture is principally followed.

Carn Mor, mt., NW. Ross and Cromarty, 9 m. SE. of Ullapool; alt., 2122 ft.

Carnmore, hill, SE. co. Fermanagh, 4 m. NW. of Rosslea, 1034 ft.

Carn-na-Caillich, ancient tumulus, on SW. coast of Morvern par., NW. Argyllshire, 35 m. SW. of Fort-William.

Carn nam Poilan, mt., SE. Ross and Cromarty, 10 m. S. of Garve sta.; alt., 2773 ft.

Carn nan Cloiche Moire, mt., SE. Ross and Cromarty, 5 m. SW. of Garve sta.; alt., 1936 ft.

Carn nan Feithean, mt., NW. Ross and Cromarty, 10 m. S. of Ullapool; alt., 1820 ft.

Carn-nan-tri-tighearnan, mt., borders of Nairn and Inverness; alt., 2013 ft.

Carno.—par. and vil. with ry. sta., Camb. R., mid. Montgomeryshire, on river Carno, 11½ miles NW. of Newtown; 11,004 ac., pop. 717; P.O.; alt. of ry. sta., 600 ft. In the vicinity of the vil. are Roman remains, and ruins of two castles.—**2. Carno,** affl. of r. Severn, 2 m. N. of Llandinam, mid. Montgomerysh.; 9 m. long.—**3. Carno,** hamlet, near Crickhowell, SE. Brecknocksh.

Carnoch.—*quoad sacra* par., Contin and Urray pars., S. Ross and Cromarty, 20 miles NW. of Beauly; pop. 235; comprises a secluded glen 14 miles long and only ⅛ mile broad.—**2. Carnoch,** r., N. Argyllshire, flows from head of Glen Tarbet into Loch Sunart.

Carnock.—par. and vil., SW. Fifeshire, 3½ miles NW. of Dunfermline—3493 ac., pop. 1349; vil., pop. 352; P.O., T.O.; has coal, sandstone, and ironstone. John Row, ecclesiastical historian, was minister from 1592 to 1648; and Thomas Gillespie, founder of the Relief Synod, from 1741 to 1752. In vicinity of vil. is **C. House.**—**2. Carnock,** rivulet, SW. Stirlingshire and Dumbartonshire, flowing 6 miles NE. to the Blane, 2 miles SW. of Killearn.—**3. Carnock,** seat, in co. and 5½ miles SE. of Stirling.

Carnon, vil. and stream, at Falmouth harbour, 2 m. S. of Penryn, Cornwall; the vil. has arsenic works.

Carnon, rivulet, Ardchattan, Argyllshire; runs 3½ miles SE. to the Etive.

Carnousie, estate with ancient mansion, Banffshire, on river Deveron, 4 m. W. of Turriff.

Carnoustie, coast town (police burgh), and *q.s.* par. with ry. sta., Dundee and Arbroath Joint Ry., S. Forfarshire, 10½ m. NE. of Dundee and 6¼ m. SW. of Arbroath—par., pop. 3243; town and burgh, pop. 5204; P.O., T.O. Has mfrs. of linen and chemicals, and is a pleasant watering-place with golf links.

Carnowen, pl., 3 m. from Raphoe, E. co. Donegal; P.O.

Carnowry Gap, ravine with waterfall, near Downhill ry. sta., N. co. Londonderry.

Carnrosemary, vil., S. Cornwall, 4½ miles N. of St. Austell and 14½ m. E. of Newquay by rail; is locally known as Bugle; P.O.; called **Carnsmerry.**

Carnsalloch, seat, in co. and 3 miles N. of Dumfries.

Carnsore Point, prom., S. co. Wexford; the most SE. point of Ireland.

Carnteel, par. and vil., S. co. Tyrone, 8 miles SW. of Dungannon; 13,431 ac., pop. 2929; P.O.

Carntogher, hill, mid. co. Londonderry, 4 m. WSW. of Swatragh; 1521 ft.

Carn Tremayne, hamlet, W. Cornwall, 2 miles SE. of Camborne ry. sta.

Carntyne, vil. with ry. sta., N. B. R., Lanarkshire, ½ m. W. of Shettleston; P.O., T.O. Has factories, foundries, and engineering works. **C. House** is a seat.

Carnwath, par. and vil. with ry. sta., C. R., E. Lanarksh., on C. Burn, 26 m. SW. of Edinburgh and 31 m. SE. of Glasgow by rail—par., 30,468 ac., pop. 5837; vil., pop. 774; P.O., T.O.; is rich in coal and ironstone; alt. of ry. sta., 701 ft. Carnwath has given the title of Earl to the Dalzell family since 1639. At W. end of the vil. is **Carnwath House.**

Carofin. See CORROFIN.

Caroge, pl., N. Radnorshire, 11 miles W. of Knighton.

Caroline Park, Edinburghshire, on Firth of Forth, ¾ mile W. of Granton sta.; formerly a seat, now let for offices to the printing-ink and chemical works a little to the W. Here also are the new Edinburgh and Leith Gas Works.

Carolside, seat of Lord Reay, Earlston par., SW. Berwickshire, on Leader Water, 1¼ mile NW. of Earlston ry. sta.; has a fine deer-park.

Caron-ys-Clawdd, or **Tregaron,** par., with ry. sta. (**Tregaron**), Manchester & Milford Ry., E. Cardiganshire, 10 miles NE. of Lampeter; 14,142 ac., pop. 1509.

Caron Uwch Clawdd, or **Strata Florida,** par. with ry. sta. (**Strata Florida**), Manchester and Milford Ry., Cardiganshire, 12 miles SE. of Aberystwyth; zinc and lead are mined; 25,098 ac., pop. 498.

Carpenders Park, seat, 2 m. SE. of Watford, Herts.

Carperby cum Thoresby, par., N. R. Yorkshire, 3½ m. E. of Askrigg; 4914 ac., pop. 232; P.O., called **Carperby.**

Carphin, seat, 6½ miles NW. of Cupar, Fifeshire.

Carpow, seat, SE. Perthshire, 3 miles SW. of Newburgh.

Carr, hamlet, West-Riding Yorkshire, 5½ miles SW. of Tickhill. **Carr House** is in the vicinity.

Carr, rivulet, SW. Aberdeenshire, flowing to river Dee 2 miles above Braemar.—**2. Carr,** reef with beacon at entrance of Firth of Forth, 1 m. NNE. of Fife Ness; 1 m. E. is the North Carr lightship with light visible 11 m.

Carra, seat, 4 miles SE. of Newtown Butler, S. co. Fermanagh.—**2. Carra, Lough,** S. co. Mayo, 12 m. W. of Ballinadine, 7 m. long, 3 m. wide, 72 ft. above sea-level.

Carrabeg, stream, S. co. Mayo, flowing from Lough Acoose to Lough Carra.

Carraburgh, in the N. vicinity of Hexham, Northumberland. Many thousand coins of the 3rd and 4th centuries were found here in 1876, besides numerous ancient remains.

Carracastle, 6 m. NW. Ballaghaderreen, E. co. Mayo; P.O.

Carradale, bay, headland, stream, and fishing vil., with steamboat pier, on E. side of Kintyre, Argyllshire, 13 miles NE. of Campbeltown; P.O., T.O. **Carradale Point,** or **Aird of Carradale** (133 ft. high), at NE. side of **C. Bay,** has remains of old fort. On a small peninsula at W. side of bay are ruins of an oval vitrified fort, 450 ft. in circumference. **C. Water,** flowing 7 miles SE. to bay, is an excellent angling stream, frequented by salmon. **Carradale House** is a seat.

Carradoan, vil., co. Donegal; 2 m. N. of Rathmullen.

Carradon, hamlet, E. Cornwall, 4½ miles N. of Liskeard; a copper mine is in the vicinity. Half-a-mile from the vil. is **C. Down,** alt. 1208 ft.

Carragh, par., N. co. Kildare, on river Liffey, 3 miles NW. of Naas; 3730 ac., pop. 460.

Carraghadoo, ham., 4 m. NE. of Kinvarra, S. co. Galway.
Carragorra, pl., E. co. Mayo; post-town, Knockmore.
Carrahan, ham., co. Clare, 5 m. N. of Quin; P.O.
Carraig Fadda Point, at W. entrance of harb., Port Ellen, S. coast of Islay, Argyllshire; has a lighthouse, with fixed light (Port Ellen), seen 12 miles.
Carran.—par., N. co. Clare, 6 miles N. of Corrofin and 11 miles W. of Gort; 14,460 ac. pop. 382.—**2. Carran, Lough,** 6 miles SW. of Enniskillen, mid. co. Fermanagh.
Carranmore, hill, NE. co. Antrim, 7 m. SE. of Ballycastle; alt., 1254 ft.
Carranroe, hamlet, SE. co. Kilkenny, 4 miles NW. of New Ross.
Carrantuohill, or **Carrantuel,** mt., 11 m. SW. of Killarney, mid. co. Kerry, the highest summit of the Macgillycuddy Reeks, and in all Ireland, alt. 3414 ft.
Carraroe.—pl., in co. and 29 miles W. of Galway; P.O.—**2. Carraroe Mountains,** W. co. Tyrone, alt. 1024 ft.
Carraun, hamlet, W. co. Sligo, 3 m. N. of Ballina.
Carrbridge, vil., on Dulnan Water, with ry. sta., H.R., in co. and 28 miles SE. of Inverness by rail; pop. 303; P.O., T.O.; alt. of ry. sta., 914 ft.
Carrbrook, pl., Cheshire, 2 m. from Millbrook; P.O.
Carredfynydd, place, in co. and 5½ miles NW. of Denbigh.
Carrefour Selous, pl., Jersey, Channel Islands, 2 m. from St. John's Church; P.O.
Carreg, seat, near Pwllheli, Carnarvonshire.
Carregrennin Castle, ancient ruin, standing on a solitary and precipitous rock, 2½ miles SE. of Llandilo, Carmarthenshire.
Carreg-gwastad Point, headland, on N. coast of Pembrokeshire, 2½ miles NW. of Fishguard.
Carreghofa, par., NE. Montgomeryshire, on river Vyrnwy, 10 miles N. of Welshpool; 1283 ac., pop. 488.
Carreg Llwyd, one of the peaks of the Fforest Fawr, Carmarthenshire, alt. 2028 ft.
Carreg-narth Point, headland, at St. Mawes Harb., SW. Cornwall, opposite Falmouth.
Carr End, ham., N. R. Yorkshire, 1 mile SW. of Askrigg.
Carr Gate, ham., near Wakefield, W. R. Yorkshire.
Carr Green, ham., W. R. Yorksh., 3 m. NW. of Barnsley.
Carr House, ham., N. Lincolnshire, 2 m. N. of Epworth.
Carr House and Elmfield, par., S. div. W. R. Yorkshire, in the dist. of Doncaster; 236 ac., pop. 149. **C. House,** a former seat, is now a fever hospital.
Carribber, seat, in co. and 3½ miles SW. of Linlithgow.
Carrichue, ry. sta., B. & N. C. R., in co. and 12¾ miles NE. of Londonderry; P.O.
Carrick.—one of the three ancient divs. of Ayrshire, comprising all the co. S. of river Doon. The Prince of Wales, as Steward of Scotland, bears the title of Earl of Carrick. —**2. Carrick,** seat, at N. extremity of Eday island, Orkney.—**3. Carrick,** pl., near middle of W. side of Loch Goil, Argyllshire, 10 m. NW. of Helensburgh; P.O., T.O.; upon a nearly sea-girt rock is **C. Castle,** roofless, but otherwise fairly entire, and presenting a good specimen of a 15th century stronghold. C. has a pier, and is a tourist resort.
Carrick.*—vil. and seat, 11 miles W. of Killybegs, in SW. of co. and 22 miles W. of Donegal; pop. 131; P.O., T.O.; has a good hotel for tourists; good fishing may be had. Centre for visiting Slieve League.—**2. Carrick,** pl., co. Fermanagh; post-town, Lisbellaw.—**3. Carrick,** par., N. co. Kildare, on river Boyne, 3 miles N. of Edenderry; 5181 ac., pop. 293; has remains of a castle.—**4. Carrick,** par., N. co. Londonderry, 3 miles S. of Limavady; 5337 ac., pop. 998; contains **Carrick-on-Roe** P.O.—**5. Carrick,** par., containing Carrick-on-Suir, S. co. Tipperary; 2426 ac., pop. 4587.—**6. Carrick,** par. and seat, S. co. Westmeath, on Lough Ennel, 6 miles S. of Mullingar; 2105 ac., pop. 175.—**7. Carrick,** par., in co. and 2 miles N. of Wexford, on river Slaney; 3009 ac., pop. 997.—**8. Carrick,** vil., in S. of co. and 14 miles SW. of Wexford ry. sta.—**9. Carrick,** hill, 4 miles NE. of Rathdrum, E. co. Wicklow, alt. 1251 ft.—**10. Carrick,** ry. sta., co. Roscommon. See CARRICK-ON-SHANNON.
Carrickaboy, ham., in co. and 4½ m. SE. of Cavan; P.O.
Carrickabraby, ruined castle of the O'Dohertys, near Malin, N. co. Donegal.
Carrickabrock, hill, 6 miles SE. of Fethard, mid. co. Tipperary, alt. 1859 ft.
Carrickaneane, ham., 5 m. NE. of Slane, NE. co. Meath.

* *Carrick, Carrig, Carrow, Craig,* and *Crag,* are forms of the same Celtic word, meaning "a rock."

Carrickaport, lough, 1½ m. long, co. Leitrim, 2½ m. SE. of Drumshanbo.
Carrick-a-rede, rocky islet (350 ft. high), 4 miles NW. of Ballycastle, N. co. Antrim; joined to the mainland by a rope bridge 60 ft. long, at a height of 84 ft. Salmon are caught here in great numbers.
Carrickart, hamlet, near Mulroy Bay, N. co. Donegal, 16 miles N. of Letterkenny; pop. 117; P.O.
Carrickbaggot, par., S. co. Louth, 2 miles SE. of Dunleer; 827 ac., pop. 107.
Carrickbeg, vil., on river Suir, opposite Carrick-on-Suir, to which it is joined by a bridge, N. co. Waterford.
Carrick Blacker, seat, on river Bann, 2 miles SE. of Portadown, NE. co. Armagh.
Carrickboy, hamlet, 6 miles SW. of Edgeworthstown, S. co. Longford; P.O.
Carrickbyrne, hill, 6½ m. NW. Taghmon, co. Wexford; Scullabogue, at its base, was the scene of horrible incidents in the rebellion of 1798. **C. Lodge** is a seat.
Carrickduff, vil., E. co. Carlow, 10 miles SW. of Shillelagh ry. sta. and 10 miles NW. of Ferns; pop. 115.
Carrickedmond, hamlet, 4 miles N. of Dundalk, N. co. Louth.
Carrickfergus, urb. dist., market town and seaport, and county of itself, with ry. sta., B. & N. C. R., on N. side of Belfast Lough, on SE. border of co. Antrim, 9½ miles N. of Belfast and 13¾ miles S. of Larne by rail; 16,702 ac., pop. 8528; urb. dist., 138 ac., pop. 4208. Market day, *Saturday.* Rock salt is largely mined in the vicinity. Flax-spinning and mfrs. of cotton and leather are carried on. There are extensive fisheries; the oysters from this port are highly valued. Vessels of 100 tons and upwards can discharge at the piers. **C. Bank** is a shoal off the shore. The castle, a noble and interesting structure, is now used chiefly as an armoury. Of the ancient walls of the town only the N. gateway is now standing. King William III. landed at C. in 1690, previous to the battle of the Boyne. At the head of the E. and W. piers are fixed lights, visible 2 m.
Carrickfergus Bay. See BELFAST LOUGH.
Carrickglass, seat, on river Camlin, in co. and 2 miles NE. of Longford.
Carrick-gloose, granite cliff, on the S. side of Priest Cove, W. Cornwall.
Carrickhugh. See CARRICHUE.
Carrickkildavnet, vil., SE. Achill island, co. Mayo, ¼ mile E. of Cloghmore; pop. 11.
Carrickmacross, or **Magheross,** urb. dist., par., and market town, with ry. sta., G. N. I. R., S. co. Monaghan, 14 m. W. of Dundalk—par., 16,708 ac., pop. 5296; urb. dist., 118 ac., pop. 1874. Market days, *Wednesday, Thursday,* and *Saturday;* the last for grain. It has a trade in corn and provisions; possesses a grammar school, founded and endowed by Lord Weymouth in 1711. Lace-making, for which the town is celebrated, is an important industry; P.O., T.O.
Carrickmannon, 3 miles from Saintfield, co. Down; P.O.
Carrickmaquigley, vil., on Lough Foyle, NE. co. Donegal, 9 miles NE. of Londonderry.
Carrickmines, vil. with ry. sta., D. W. & W. R., in co. and 7¼ miles SE. of Dublin; P.O. In vicinity are the interesting ruins of a church, and also a cromlech.
Carrickmore, or **Termon Rock** (which see).—vil. with ry. sta., G. N. I. R., 12½ miles E. of Omagh, mid. co. Tyrone; pop. 112; P.O., T.O.; alt. of ry. sta., 406 ft. Market day, *Friday.*—**2. Carrickmore,** hamlet, 5 miles E. of Raphoe, E. co. Donegal, on river Foyle.
Carrick-on-Roe, 4 m. S. Limavady, Londonderry; P.O.
Carrick-on-Shannon, market town with ry. sta. (**Carrick**), M. G. W. R., co. Leitrim, and Killukin par., co. Roscommon, on river Shannon, which is here spanned by a bridge of seven arches, 37 miles SE. of Sligo and 98 miles NW. of Dublin by rail; pop. 1384. Market day, *Thursday.* It is the assize and chief town of co. Leitrim, and has a good market for grain and provisions. There are military barracks here.
Carrick-on-Suir, market town and urb. dist. with ry. sta., G. S. & W. R., SE. co. Tipperary, on river Suir, 13¾ miles E. of Clonmel, 14 miles NW. of Waterford by rail; urb. dist., 2201 ac., pop. 5406. Market day, *Saturday.* The town is connected by an ancient stone bridge with the suburb of Carrickbeg (co. Waterford), on the opposite side of the river. The navigation of the river has been improved, and vessels of 150 tons can reach the quays. C. has a trade in timber, coal, and slate. Agricultural produce is largely exported. The woollen mfr. has

become unimportant. Carrick confers the title of Earl upon a branch of the Butler family.

Carrickroe, pl., 9 miles from Emyvale, Monaghan; P.O.

Carriden, *q.s.* par., Linlithgowshire; pop. 3552. At Bridgeness, 1 mile E. of Borrowstounness, was the eastern termination of Antoninus' Wall. **C. House** is ½ mile farther E. Colonel James Gardiner (1688–1745), who fell at Prestonpans, was a native. See BORROWSTOUNNESS AND CARRIDEN.

Carrig——. See also CARRICK——.

Carrig.—vil., 5 miles E. of Mallow, N. co. Cork.—**2. Carrig,** hamlet, N. co. Tipperary, 3 miles SW. of Parsonstown. —**3. Carrig,** island, in river Shannon, with battery, 2 miles N. of Ballylongford, N. co. Kerry; 244 ac., pop. 16.—**4. Carrig,** hill, 5 m. E. of Baltinglass, W. co. Wicklow; 1845 ft.

Carrigadda Bay, S. co. Cork, W. of Roberts Head.

Carrigacrump, hamlet, near Cloyne, SE. co. Cork.

Carrigacunna Castle, on river Blackwater, 2 miles SW. of Ballyhooly ry. sta., NE. co. Cork.

Carrigadrohid Castle, 3 miles SW. of Coachford, S. co. Cork; was built by the M'Carthys, and taken by Cromwell.

Carrigafoyle Castle, 2 miles N. of Ballylongford, on N. coast of co. Kerry.

Carrigaholt, fishing vil., on C. Bay, at mouth of river Shannon, SW. co. Clare, 6¾ miles SW. of Kilkee; pop. 275; P.O., T.O.

Carrigahorig, hamlet, near Lough Derg, N. co. Tipperary, 4 miles S. of Portumna; P.O.

Carrigaline, par. and vil. with ry. sta., Cork, Blackrock, and Passage Ry., in co. and 11½ miles S. of Cork by rail, on river Annabuoy—par., 14,498 ac., pop. 3743; vil., pop. 439; P.O., T.O.

Carrigallen, par. and vil., SE. co. Leitrim, 10 miles W. of Crossdoney ry. sta.; par., 17,740 ac., pop. 3243; P.O., T.O. Market day, *Monday.*

Carrigaloe, hamlet with ry. sta., G. S. & W. R., 3 miles N. of Queenstown, S. co. Cork; P.O.

Carrigan, pl., co. Cavan, 6 miles from Crossdoney; P.O.

Carrigan Head, prom. with remarkable rock colouring, SW. co. Donegal; alt. 350 ft.

Carriganimmy, 7 miles W. of Macroom, W. co. Cork; P.O.

Carrigans, vil. with ry. sta., G. N. I. R., E. co. Donegal, 5¾ miles SW. of Londonderry; pop. 180; P.O.

Carrig-a-phuca, ruined fortress of the M'Carthys, 3 miles W. of Macroom, S. co. Cork.

Carrigart. See CARRICKART.

Carrigatoher, ham., 5 m. from Nenagh, co. Tipperary; P.O.

Carrigatuke, hill, SE. co. Armagh, 4 miles SW. of Keady; alt. 1200 ft.

Carrigboy, ham. and seat, 8 m. SW. Macroom, W. co. Cork.

Carrigdownane, par., NE. co. Cork, on r. Funcheon, 10 miles NE. of Mallow; 797 ac., pop. 41.

Carrigeen.—seat, NE. co. Cork, 2 miles S. of Ballyduff ry. sta.—**2. Carrigeen,** hamlet, 6 miles S. of Athenry, S. co. Galway.—**3. Carrigeen,** hamlet, 10 miles SE. of Castleisland, E. co. Kerry.—**4. Carrigeen,** in co. and 6 miles S. of Waterford city; P.O.

Carrigeenina, hill, in co. and 3 m. S. of Tipperary; alt., 1052 ft.

Carrigeenamore, isl., in Lough Mask, S. co. Mayo.

Carrigfada, mt., S. co. Cork, 9 miles NE. of Skibbereen; alt., 1027 ft.

Carrighooley Castle, ruin, on Clew Bay, near Burrishoole vil., W. co. Mayo.

Carrigillihy, hamlet, 7 miles E. of Skibbereen, S. co. Cork.

Carriglea, pl. and seat, 2 miles W. of Dungarvan, W. co. Waterford.

Carrigleagh. See INCHIGEELAGH.

Carrigleamleary, par., N. co. Cork, on river Blackwater, 3 miles NE. of Mallow; 3320 ac., pop. 235.

Carriglineen, ham., co. Wicklow, 6 m. W. Rathdrum; P.O.

Carrignaguneen, hill, N. co. Wicklow; alt., 1782 ft.

Carrignavar, vil. and ancient castle, in co. and 6 miles N. of Cork; P.O.

Carrigogunnel Castle, a fine ruin near river Shannon, in co. and 4 miles W. of Limerick.

Carrigoon, hamlet, 2 m. NE. of Mallow, N. co. Cork.

Carrigoran, seat, 1 mile SW. of Newmarket-on-Fergus, S. co. Clare.

Carrigparson, par., in co. and 4 miles SE. of Limerick; 1449 ac., pop. 202.

Carrigrohane, par. and ry. sta., Cork and Muskerry Ry., containing Ballincollig, in co. and 5 miles W. of Cork; 2658 ac., pop. 1619; P.O.; has remains of two castles. Gunpowder is manufactured.

Carrigrohane Beg, par., in co. and 4 miles W. of Cork, on river Lee; 2061 ac., pop. 228.

Carrigshane, hamlet, 1¼ m. SE. of Midleton, E. co. Cork.

Carrigtohill, par. and vil. with ry. sta. (**Carrigtwohill**), G. S. & W. R., SE. co. Cork, 3¾ miles W. of Midleton —par., 10,318 ac., pop. 1858; vil. pop., 490; P.O., T.O.

Carrigvistall, hamlet, 11 m. SW. of Caher, S. co. Tipperary.

Carrington.—par., mid. Cheshire, on river Mersey, 3½ miles NW. of Altrincham; 2338 ac., pop. 514; P.O.; contains **C. Moss,** now mostly reclaimed. Here are large sewage farms.—**2. Carrington,** par., mid. Lincolnshire, in the Fens, 7 miles N. of Boston; 3587 ac., pop. 510.—**3. Carrington,** eccl. dist. (St. John), and ry. sta., G. N. R., Basford par., Notts, in N. of mun. bor. of Nottingham; pop. 6298; P.O.

Carrington, par. and vil., mid. Edinburghshire, 5½ miles SW. of Dalkeith; 4361 ac., pop. 460. The vil. is also known as Primrose.

Carr Lane, hamlet, 1 mile from Bradford, W. R. Yorkshire.

Carr Mill, ry. sta., L. & NW. R., S. Lancashire, 1½ miles NE. of St. Helens.

Carrock Fell, mountain peak, Skiddaw group, W. Cumberland, 4 miles SE. of Caldbeck; alt., 2174 ft.

Carrog, place with ry. sta., G. W. R., 3 miles E. of Corwen, NE. Merioneth; alt. of ry. sta., 500 ft.; P.O., T.O.—**2. Carrog,** r., NW. Cardiganshire, affl. of Cwm Wayrai.

Carroll's Cross, ry. sta., G. S. & W. R., in co. and 10½ miles W. of Waterford.

Carrolls Hill, King's co., 10 m. SE. of Birr; alt., 1584 ft.

Carrol Rock, overhanging Loch Brora, Clyne par., SE. Sutherlandshire, alt. 684 ft.

Carron.—vil. with ry. sta., G. N. S. R., E. Elginshire, 5½ miles SW. of Craigellachie Junction; P.O., called **C. Station;** alt. of ry. sta., 368 ft. In vicinity are **C. Hill,** rising immediately from right bank of river Spey, alt. 961 ft., and **C. House,** ¾ m. E. of Carron, the two latter are in W. Banffshire.—**2. Carron,** river, Stirlingshire; rises in **C. Bog,** and flows E. to the Firth of Forth at Grangemouth; 20 miles long. Supplies many factories with power. Has fixed light visible 10 m. **3. Carron,** vil., Stirlingshire, near river Carron, 2 miles NW. of Falkirk, pop. 1942; P.O.; the ironworks, which are very extensive, were established in 1760. Carronades, a peculiar species of ordnance, were so called from being cast here.—**4. Carron,** river, Nithsdale, Dumfriesshire; rises, at 2000 ft. above sea-level, among the Lowther Hills, and flows 9 miles S. to the Nith below Carronbridge vil.—**5. Carron,** stream, Kincardineshire; rises among the skirts of the Grampians, and flows E. into the sea at Stonehaven; 8½ miles long.—**6. Carron,** stream, SW. Ross and Cromarty; rises near Luibgargan Inn, and flows SW. through several small lochs into the head of Loch Carron; 14 miles long.—**7. Carron,** sea-loch, SW. Ross and Cromarty, 14 m. S. of Upper Loch Torridon.—**8. Carron,** stream, N. Ross and Cromarty; flows NE. along Strath Carron to the Kyle of Sutherland at Invercarron, near Bonar Bridge; 9 miles long.

Carron, 7 miles N. of Corrofin, N. co. Clare; P.O.—**2. Carron,** mt., S. Limerick, 6½ m. S. Kilmallock; 1469 ft.

Carronbridge.—vil. with ry. sta., G. & SW. R., Dumfriesshire, on Carron Water, 1¼ miles NW. of Thornhill; P.O.; alt. of ry. sta., 424 ft.—**2. Carronbridge,** on river Carron, near Carron Ironworks, Stirlingshire; P.O.

Carronhall, vil., Stirlingshire, on river Carron, 2 miles NE. of Larbert sta.; here is the seat of **Carron Hall.**

Carron Ironworks. See CARRON (Stirlingshire).

Carronshore, vil., Grangemouth and Larbert pars., E. Stirlingshire, on river Carron, 1 mile NE. of Carron Ironworks and 2 miles NW. of Grangemouth; pop. 1118. There are here dry docks; P.O., called **Carron Shore.**

Carronvale, seat, 1 mile SE. Larbert, Stirlingshire.

Carron, West. See CARRON (Stirlingshire).

Carrot, wooded hill, S. Forfarshire, 6 miles NW. of Broughty-Ferry, alt. 851 ft.

Carrow.—pl., S. Norfolk, within the boundary of Norwich city; P.O.—**2. Carrow,** hamlet, S. Northumberland, 4¾ miles N. of Haydon Bridge.

Carrowanceragh, ham., 4 m. NW. Ballinrobe, S. co. Mayo.

Carrowarren, vil., 2 m. E. of Ennis, co. Clare.

Carrowbaun, hamlet, 8 miles NW. Oughterard, Galway.

Carrowbeg, ham., NE. Donegal, 5½ m. N. of Moville.

Carrowbehy, 6 m. NE. of Ballyhaunis, E. co. Mayo; P.O.

Carrowdore, vil. and seat, 7 miles SE. of Newtownards, NE. co. Down; pop. 286; P.O. **C. Castle** is a seat.

Carrowen, ry. sta., Londonderry, Lough Swilly, and Letterkenny Ry., co. Donegal, 9 m. W. Londonderry.

Carrowgarve, hamlet, S. Achill island, co. Mayo, ¾ mile SW. of Cloghmore; pop. 16.
Carrowhekeen, hamlet, 8 miles NW. of Oughterard, W. co. Galway.
Carrowholly, 3 m. NW. of Westport, W. co. Mayo; P.O.
Carrowlikin, vil., SW. co. Sligo, 3½ m. SW. of Tubbercurry.
Carrowkee, hill, SE. co. Sligo, on N. of Ballinafad; 1062 ft.
Carrowkeel.—vil., on Lough Foyle, NE. co. Donegal, 10 m. N. of Londonderry; pop. 120.—**2. Carrowkeel,** hamlet, NE. co. Galway, 3 m. S. of Donamon ry. sta.
Carrowmena, 6 m. N. of Moville, NE. co. Donegal; P.O.
Carrowmore, hamlet, 4 m. E. of Ballinrobe, co. Mayo.—**2. Carrowmore, Lough,** 8 miles SE. of Belmullet, N. co. Mayo, 4 miles by 2½ miles; has several islets and is surrounded by hills.—**3. Carrowmore,** ry. sta., G. S. & W. R., W. co. Sligo, 5 miles NE. of Tubbercurry.
Carrowmore Palmer, pl., N. co. Mayo; post-town, Rathlackan, Ballina.
Carrowmore Point, prom., W. co. Clare, 9 m. N. of Kilrush.
Carrown, hamlet, 2 m. NE. of Carrigaholt, SW. co. Clare.
Carrownageerah, hamlet, 3 m. NW. of Coilooney, N. co. Sligo.
Carrowniskey, stream, SW. co. Mayo, running about 10 miles NW. to the sea, opposite Caher island.
Carrowreagh, hamlet, SW. co. Roscommon, 4 miles N. of Ballinasloe.
Carrowroe, hamlet, 8 miles E. of Ennis, E. co. Clare.
Carrowtrasna, ham., 4 m. NE. Moville, NE. co. Donegal.
Carroy, sea-loch, branching from Loch Bracadale, 12 m. W. of Portree, W. Skye island, Inverness-shire; penetrates inland 2½ miles.
Carr Rocks, reef with beacon, 1 mile NE. of Fife Ness, E. Fifeshire; 1 m. from N. Carr rock is a lightship with light visible 11 m.
Carr's Rock, reef in Milford Haven, off Pembroke Dock.
Carrubber, seat, in co. and 3½ m. SW. of Linlithgow.
Carruchan, seat, Kirkcudbrightsh., 2 m. SW. of Dumfries.
Carruth, seat, NW. Renfrewshire, 2 miles NW. of Bridge of Weir sta.
Carruthers, ancient par., Annandale, Dumfriesshire, now forming E. section of Middlebie par.
Carrutherstown, hamlet, SE. Dumfriesshire, 8 miles SE. of Lockerbie; P.O.
Carr Ville, vil., in co. and 1 mile NE. of Durham.
Carryblair, ancient sculptured obelisk, Edderton par., NE. Ross and Cromarty.
Carryclogher, ry. sta., Clogher Valley Ry., S. co. Tyrone, 1 m. W. of Clogher ry. sta.
Carrycoats, par., S. Northumberland, 6½ m. SE. of Bellingham; 1720 ac., pop. 63.
Carryduff, ham., N. co. Down, 6 m. SE. of Belfast; P.O.
Carrynacurra. See CASTLE MASTERS.
Carsaig, seat and place with great natural arches and basaltic colonnades, immediately W. of mouth of Loch Buy, S. coast of Mull island, Argyllshire.
Carse.*—small bay, in estuary of river Nith, 1 mile N. of Kirkbean vil., SE. Kirkcudbrightshire; between bay and channel of Nith are the **Carse Sands,** dangerous to navigation.—**2. Carse,** farm, in co. and par. of Kirkcudbright; has an ancient Caledonian fort.—**3. Carse,** seat, S. Knapdale, Argyllshire, 2 m. from Ardpatrick.
Carsebreck, curling pond, SE. Perthshire, 2 m. W. of Blackford. Here the famous annual bonspiel takes place, at which curlers from all parts of Scotland assemble.
Carsebridge, distillery, NE. suburbs of Alloa, Clackmannanshire.
Carseburn, vil., in co. and 1 mile NE. of Forfar.
Carsecreugh, ruined castle, Wigtownshire, 2½ m. NE. of Glenluce; was the seat of the Earls of Stair, and the home of the "Bride of Lammermoor."
Carsegowan, hill, in par. and 1 mile W. of New Abbey, SE. Kirkcudbrightshire, alt. 593 ft.; is crowned by the Waterloo monument.
Carsegownie, farm, mid. Forfarshire; has ancient baronial mansion, modernised; has, also, a Caledonian cairn, which was found to contain sarcophagi and urn.
Carse Gray, seat, in co. and 2½ m. N. of Forfar.
Carse of Clackmannan, section of Carse of Forth, on left bank of river Forth, within Clackmannanshire.
Carse of Falkirk, section of Carse of Forth, on right bank of river Forth, between Airth in Stirlingshire and Borrowstounness in Linlithgowshire.
Carse of Forth, fertile alluvial tract, lying along both banks of river Forth, in cos. of Perth, Stirling, Clackmannan, and Linlithgow; extends SE. from Gartmore, at foot of Grampians, Stirlingshire, to Bo'ness, Linlithgowshire; 34 miles long and 6 miles broad.
Carse of Gowrie, fertile alluvial tract, Perthshire and Forfarshire; extends along N. bank of river Tay from Kinnoull Hill, Perthshire, to vicinity of Dundee, Forfarshire; 15 miles long and 2 to 4 miles broad.
Carse of Henryie, tract, E. side of Sanday isl., Orkney.
Carse of Kinnell, section of Carse of Falkirk, within Borrowstounness, Linlithgowshire.
Carse of Stirling.—section of Carse of Forth, on right bank of river Forth, from Gartmore to Airth, Stirlingsh.—**2. Carse of Stirling,** name sometimes given to those sections of Carse of Forth, on left bank of river Forth, from Moss of Kincardine to mouth of river Devon, within the cos. of Perth, Stirling, and Clackmannan.
Carse Sands. See CARSE.
Carsethorn, coast vil., 1 mile NE. of Kirkbean, SE. Kirkcudbrightshire; has a sea wall 1½ m. long to prevent sea encroachments.
Carshalton, urb. dist., par., vil., seat, and ry. sta., L. B. & S. C. R., mid. Surrey, 1½ mile NE. of Sutton; 2926 ac., pop. 6746; P.O., T.O.; ironworks, paper and flour mills.
Carsick Hill, hamlet, 2 miles W. of Sheffield, West-Riding Yorkshire.
Carsie, vil., 3 miles S. of Blairgowrie, Perthshire.
Carsington, par., N. Derbyshire, 2 miles W. of Wirksworth; 1141 ac., pop. 194.
Carskey, bay and seat, S. coast of Kintyre, Argyllshire, 2 miles SW. of Southend.
Carslake, hamlet, 1 mile SE. of Stogumber, W. Somerset.
Carslogie, estate with mansion of 14th century, 1½ mile W. of Cupar, NE. Fifeshire; was for nearly 500 years the seat of the Clephane family.
Carsluith, old tower, SW. Kirkcudbrightshire, on the coast, 3½ miles SE. of Creetown; birthplace of Gilbert Brown, last abbot of Newabbey.
Carsphairn, par. and vil., N. Kirkcudbrightshire, on water of Deugh, 10 miles SE. of Dalmellington; 5472 ac., pop. 351; P.O., T.O. Lead is worked; copper, silver, and zinc are found.
Carstairs, par., seat, and vil., in co. and 4 m. E. of Lanark—par., 9818 ac., pop. 1893; P.O.; the vil. is 1 mile NW. of C. Junc. **Carstairs House** is 1 mile SW. of C. Junc. Carstairs, anciently called Castleterres, signifying the castle or fort of the estate, is supposed to have been the Roman *Coria*.
Carstairs Junction, vil. and ry. sta., C. R., E. Lanarkshire, 27½ miles SW. of Edinburgh, 28¾ miles SW. of Glasgow, and 372¼ miles NW. of London; pop. 905; P.O., T.O.; alt. of ry. sta., 645 ft.
Carsthorn, coast ham., SE. Wigtownshire, 4½ miles SE. of New Abbey.
Carswell, hamlet, 1 mile W. of Buckland, N. Berks.
Cart, affluent of Clyde, Renfrewshire; is formed by the union of the Black Cart and White Cart at Inchinnan Bridge, and flows 1 mile N. to Clyde 1¼ mile N. of Renfrew. **Black Cart** issues from Castle Semple Loch, Lochwinnoch par., and flows 9 miles NE.; **White Cart** rises on the moors of Eaglesham, and flows 18½ miles N. and W.
Cartbridge, pl., 1 mile from Woking ry. sta., Surrey; P.O.
Carter Bar, road summit, Cheviot Hills, between Roxburghshire and Northumberland; alt., 1405 ft.
Carter Burn, affl. of the Jed, near Southdean, SE. Roxburghshire.
Carter Fell, a summit of the Cheviot Hills, on the Border, 11 miles SE. of Jedburgh and 17 miles NW. of Bellingham; alt., 1815 ft.
Carterhaugh, wooded peninsula, at confluence of the Ettrick and Yarrow, in co. and 2½ miles SW. of Selkirk; is the scene of the fairy ballad of *Tamlane*.
Carter Knowle, hamlet, 4½ miles SW. of Sheffield, S. div. W. R. Yorkshire.
Cartermoor, hamlet,, S. Northumberland. 6½ miles SW. of Morpeth.
Carthamartha Rocks, group of picturesque cliffs, E. Cornwall, 4½ miles S. of Launceston.
Carthew, vil., E. Cornwall, 2½ m. W. of St. Austell; P.O.
Carthkenny, affluent of river Cymmen, W. Carmarthenshire, at St. Clear.
Carthorpe, par., N. R. Yorkshire, 4½ m. SE. of Bedale; 2113 ac., pop. 284; P.O.
Cartington, par. and vil., Northumberland, 3 miles NW. of Rothbury; 1908 ac., pop. 51.
Cartland, vil., in co. and 2 miles NW. of Lanark; 1 mile

* *Carse* is a fertile tract of land lying along the bank of a river.

NW. of Lanark are **C. Crags,** a vast chasm forming the bed of Mouse Water; the rocks have an alt. of about 400 ft., and a bridge of 3 semicircular arches, 129 ft. high, designed by Telford, spans the ravine. Near the mouth of the stream is an old narrow Roman bridge.

Cartlett.—hamlet, W. Gloucestershire, 4¼ miles SE. of Winchcomb,—**2. Cartlett,** par., Pembrokeshire; suburb of Haverfordwest; 25 ac., pop. 298.

Cartley Hole, name of the farm on which Sir Walter Scott erected the mansion of ABBOTSFORD: which see.

Cartmel Fell, par. and mkt. town (**Cartmel**), with ry. sta. (**Cark and Cartmell**), Furness Ry., N. Lancashire, 6 miles E. of Ulverston; par., 5029 ac., pop. 268; P.O., T.O. Market day, *Tuesday.* The town is 2 m. NE. of its sta.

Carton, seat of the Duke of Leinster, near Maynooth, N. co. Kildare; visited by Queen Victoria in 1849.

Cartown, seat, S. co. Louth, near Drogheda.

Cartron.—hamlet, 1¼ m. NW. of Oranmore, W. co. Galway. —**2. Cartron,** seat, 2 m. S. of Ballymahon, co. Longford.

Cartsburn, dist. in E. of Greenock, Renfrewshire.

Cartsdyke, E. suburb of Greenock, with ry. sta., C. R.

Cartworth, par. and vil., S. div. W. R. Yorkshire, 6 miles S. of Huddersfield; 1578 ac., pop. 1670. Here are the Batley reservoirs.

Carty, harb., E. Wigtownshire, on river Cree, 2 miles SE. of Newton-Stewart.

Carvarchill, vil., 3¼ miles NE. of St. Davids, W. Pembrokeshire.

Carvie, rivulet, W. Aberdeensh., flowing 3 m. N. to the Don.

Carville.—ry. sta., N. E. R., SE. Northumberland, 5½ miles ENE. of Newcastle.—**2. Carville,** pl., in co. and 2 miles NE. of Durham; P.O.

Carwinley, pl., 4 m. from Longtown, N. Cumberland; P.O.

Carwinnen Carn, hill with cromlech at base, W. Cornwall, 4 miles SW. of Redruth.

Carwinning, hill, in par. and 2¼ miles NW. of Dalry, N. Ayrshire. See CAERWINNING.

Carwood, place, Shropshire, 6½ m. SE. of Bishops Castle.

Carwood House, 2 miles N. of Biggar, E. Lanarksh.

Cary, river, mid. Somerset; Sedgemoor Cut connects it with the Parret.

Carycoats. See CARRYCOATS.

Cary Fitzpaine, hamlet, S. Somerset, 3¼ miles NW. of Ilchester.

Cary Lytes, picturesque old seat, 2 miles N. of Ilchester, S. Somerset.

Carysfort, or **Macreddin,** vil., 5 miles SW. of Rathdrum, mid. co. Wicklow. Gives title of baron to the Probys of Glenart.

Cascob, par., E. Radnorshire, 4¾ miles NW. of Presteigne; 2827 ac., pop. 55. See LITTON AND CASCOB.

Casewick, hamlet and seat of Lord Kesteven, S. Lincolnshire, 3¼ miles NE. of Stamford.

Casey Green, ham., Yorkshire, 4 m. N. of Richmond.

Cash Burn, affl. of r. S. Tyne, rises near Cross Fell, on borders of Cumberland and Westmorland.

Cashcarrigan, or **Keshcarrigan,** vil., 9 miles NE. of Carrick-on-Shannon, S. co. Leitrim.

Casheen Bay, between Dinnish and Gorumna isls., W. co. Galway.

Cashel.—ancient episcopal city and urb. dist. with ry. sta. (**Goold's Cross and Cashel**), G. S. & W. R., 6 miles NW. of the city, in pars. of St. John Baptist, St. Patricksrock, and Horeabbey, mid. co. Tipperary, 8 miles N. of Caher, and 96 miles SW. of Dublin; urb. dist,, 318 ac., pop. 2938; P.O., T.O. Market days, *Wednesday* and *Saturday.* The city stands in the centre of a plain. It was the ancient seat of the kings of Munster. Once the see of an archbishop, it was reduced to a bishopric in 1834. C. was a parl. bor. till 1870. The diocesan library contains 16,000 volumes. The far-famed **Rock of Cashel** (300 ft. high), a stupendous mass of limestone, is crowned with the ruins of a cathedral, a chapel, and a round tower. Dean Swift (1667–1745) was a native.—**2. Cashel,** hamlet, 2 miles W. of Glenamaddy and 10 miles SW. of Ballymoe ry. sta., N. co. Galway; P.O., T.O.—**3. Cashel,** par., SW. co. Longford, on Lough Ree, 6 miles S. of Lanesborough; 15,859 ac., pop. 2017.—**4. Cashel,** vil., NE. Achill island, co. Mayo; pop. 254.

Cashelmore, hamlet, 13 miles N. of Letterkenny, N. co. Donegal; P.O.

Cashelnagore, hamlet, and ry. sta., Londonderry, Lough Swilly, and Letterkenny Ry., NW. co. Donegal, 32 miles NW. of Letterkenny by rail.

Cashes Green, pl., mid. Gloucs., 1 m. from Cainscross; P.O.

Cash-Feus, sub. of Strathmiglo, Fifeshire.

Cashio, or **Cashiobury,** hamlet, 4 m. SE. of Watford, SW. Hertfordshire.

Cashla, bay, 15 m. SW. of Oughterard, SW. co. Galway.

Cashmoor, vil., 7 miles NE. of Blandford, Dorset.

Caskets, or **Casquets,** group of barren abrupt rocks, in English Channel, 8 miles W. of Alderney. Admiral Balchen was wrecked here (1744). A lighthouse on the highest rock shows a flashing light visible 17 miles.

Caskieben, seat, SE. Aberdeenshire, ½ m. NE. of Blackburn.

Casner, seat, NE. vicinity of Meopham, mid. Kent.

Cassacown, ham., W. Cornwall, 1 m. NW. of Blisland.

Cassagh, ham., SW. co. Wexford, 3 m. SE. New Ross; P.O.

Cassencarrie, seat, 1 mile S. of Creetown sta., SW. Kirkcudbrightshire.

Cassilis, pl. with ry. sta., G. & SW. R., in co. and 6 miles S. of Ayr; alt. of sta., 187 ft.; 1 mile SE., on river Doon, is **Cassilis House,** the seat of the Marquis of Ailsa.

Cassington, par. and vil., in co. and 5 miles NW. of Oxford; 2299 ac., pop. 314.

Cassiobury Park, seat, 1 mile NW. of Watford, Herts.

Cassley, river, S. Sutherlandshire; issues from Gorm Loch Mor, flows SE. to the Oykel, 8 miles SW. of Lairg; 20½ miles long.

Cass-ny-Awin (Foot of the Waters), a remarkable group of rocks, on the SE. coast of the Isle of Man, on S. point of Port Soderick Bay.

Cassock, site of new magnetic observatory, Eskdalemuir, Dumfriesshire, 15 m. NW. of Langholm. Here the work of the Kew magnetic observatory will in future be carried on.

Cassop cum Quarrington, par., in co. and 3½ miles SE. of Durham; 3257 ac., pop. 1610; P.O. at **Cassop Colliery.**

Cassop Colliery, vil., in co. and 6 m. SE. of Durham; P.O.

Cassop, Old, mining vil., in co. and 4 m. SE. of Durham.

Castell, place, NE. Merioneth, 6½ miles SW. of Bala.

Castellan, par., NE. Pembrokeshire, 8 miles SE. of Newport; 921 ac., pop. 171.

Castell Carndochan, ancient fort, S. Merioneth, 6½ miles SW. of Bala.

Castell Cidwm, ancient British fort, on side of Mynyddmawr, in co. and 5½ miles SE. of Carnarvon.

Castell Coch, ancient fort, SE. Glamorgan, on river Taff, 3 miles SW. of Caerphilly.

Castell Cymaron, old baronial fortalice, E. Radnorsh., 10 miles E. of Rhayader.

Castell-Dinas-Bran, ancient fort, on hill 1000 ft. high, SE. Denbighshire, ¾ mile NE. of Llangollen.

Castell Edwin, ancient fort, NW. Flintshire, 3¼ miles E. of Rhuddlan.

Castell Einion Sais, old baronial fortalice, in Usk valley, mid. Brecknockshire, near Capel Bettws.

Castellette, seat, Keswick, Cumberland.

Castell Fleming, ancient fort, E. Cardiganshire, 3 miles NW. of Tregaron.

Castell Glas, ruined fort, E. Cardiganshire, on river Ebwy, 2 miles NW. of Tregaron.

Castell Gwalter, ancient fort, N. Cardiganshire, on the coast, 3 miles NE. of Aberystwyth.

Castellmai, vil., in NW. of co. and near Carnarvon.

Castellmoch, pl., N. Montgomeryshire, 3 m. N. of Llanfyllin.

Castell Nadolig, ancient British camp, 1½ m. SSE. of Penrhyn, SW. Cardiganshire.

Castell Rhyfell, ancient camp, E. Cardiganshire, 4¼ miles NE. of Tregaron.

Castellyhere, ancient castle, Merioneth, 7½ m. NE. Towyn.

Castelnau, dist., N. Surrey, adjoining Hammersmith, on r. Thames. Here are the reservoirs of the W. Middlesex Water Works.

Casterley Camp, an entrenchment, in Salisbury Plain, N. Wilts, 8½ miles SE. of Devizes.

Castern, hamlet, N. Staffordshire, 10 miles SE. of Leek.

Casterton, par. and vil., S. Westmorland, on river Lune, 1½ mile N. of Kirby Lonsdale; 4326 ac., pop. 440; P.O.; contains **C. Hall.**

Casterton, Great, par., E. Rutland, on river Wash, 8½ miles E. of Oakham; 2303 ac.; pop. 251; P.O.

Casterton, Little, par., E. Rutland, on river Wash, 9½ miles E. of Oakham; 1227 ac., pop. 172.

Casthorpe, hamlet, S. Lincolnshire, 2 miles W. of Grantham.

Castle.—hamlet, SE. Glamorgan, 3¼ miles NW. of Llandaff.—**2. Castle,** place, E. Montgomeryshire, 4 miles SW. of Welshpool.—**3. Castle,** hamlet, 5 miles NW. of Newtown, Montgomeryshire. See ESGOB AND CASTLE.—**4. Castle,** hamlet, N. Somerset, 2 m. SSW. of Wookey. —**5. Castle.** See STURMINSTER NEWTON.

Castle.—part of New Cumnock, E. Ayrsh.—**2. Castle,** hamlet, Stirlingsh., nr. Milton.

Castle.—island, in Roaringwater Bay, SW. co. Cork. C. Island Grounds is a shoal in the neighbourhood; C. Island Sound is 2½ m. long.—**2. Castle,** island, in Lough Strangford, co. Down; 112 ac., pop. 13.

Castle Acre, par. and vil., W. Norfolk, on river Nar, 4 miles NW. of Swaffham; par., 3260 ac., pop. 1123; P.O., T.O.; has extensive ruins of a castle and priory founded by the Earl of Warrenne in 1085.

Castle Andinas, hill, E. Cornwall, 2 miles SE. of St. Columb; alt., 735 ft.; has a circular fort with triple trenches. It was occupied by the Romans and Danes.

Castle Archdale, seat, on Lough Erne, 4 miles W. of Irvinestown, N. co. Fermanagh.

Castle Ashby, par. and ry. sta. (**Castle Ashby and Earls Barton**), L. & NW. R., in co. and 8 miles E. of Northampton; 1978 ac., pop. 256; P.O., T.O.; contains **Castle Ashby House,** seat of the Marquis of Northampton.

Castle Bagot, seat, W. co. Dublin, 2¾ m. SW. of Clondalkin.

Castlebaldwin, 7 m. SW. of Ballymote, co. Sligo; P.O.

Castlebank, seat, on r. Clyde, in co. and near Lanark.

Castlebar, cap. of the co., assize and market town, and urb. dist. with ry. sta., M. G. W. R., mid. co. Mayo, on river Castlebar, at head of Lough Castlebar or Lanach, 11 miles E. of Westport and 150 miles NW. of Dublin by rail; urb. dist., 542 ac., pop. 3585. Market day, *Saturday.* It has a good market for agricultural produce, and large military barracks. Castlebar was held for a short time by the French, after their landing at Killala Bay in 1798. Here is **C. House,** seat of the Earl of Lucan.

Castlebay.—hamlet and small bay, S. Barra island, Outer Hebrides, Inverness-shire; P.O., T.O.—**2. Castlebay,** small bay, ½ m. SE. of Portpatrick, W. Wigtownshire.

Castlebellingham, vil. with ry. sta., G. N. I. R., E. co. Louth, 6¾ m. S. of Dundalk and 47¼ m. N. of Dublin by rail; P.O., T.O. Market day, *Saturday.* The seat of the Bellingham family is adjacent.

Castleberg, limestone cliff (300 ft. high), near Settle, N. div. West-Riding Yorkshire.

Castle Bernard.—seat of the Earl of Bandon, 1 mile W. of Bandon, S. co. Cork.—**2. Castle Bernard,** seat, 1 mile E. of Kinnetty, S. King's co.

Castleblagh, hamlet, 6 m. W. of Fermoy, N. co. Cork.

Castleblakeney, vil., NE. co. Galway, 7 miles N. of Woodlawn ry. sta. and 14¼ miles NW. of Ballinasloe; P.O., T.O.

Castleblayney, market town and urban district with ry. sta., G. N. I. R., E. co. Monaghan, 18 miles NW. of Dundalk and 71¾ miles NW. of Dublin; urban district, 185 ac., pop. 1576; P.O., T.O. Market days, *Tuesday* and *Wednesday;* is pleasantly situated on Lough Muckno. C. has corn and flax mills, with jute and tow factories. The seat of **C. House,** which formerly belonged to the Blayney family, is in vicinity.

Castle Blunden, seat, in co. and 2 m. S. of Kilkenny.

Castle Bolton, par., N. R. Yorkshire, 5 miles NW. of Leyburn ry. sta.; 4960 ac., pop. 122; contains **Bolton Hall,** seat of Lord Bolton, and the ruins of **Bolton Castle,** the prison of Mary Queen of Scots for two years previous to her removal to Tutbury. Here is a lead mine.

Castleborough, seat of Lord Carew, 8 miles SW. of Enniscorthy, mid. co. Wexford.

Castleboy, par., E. co. Down, 3 m. N. of Portaferry and 14 m. SE. of Newtownards; 1357 ac., pop. 452.

Castlebrack, par., N. Queen's co., 9 miles W. of Portarlington ry. sta.; 9275 ac., pop. 737.

Castle Bridge, bridge over the river Dun, near Hawkridge, Somerset.

Castlebridge, vil., in co. and 3 miles N. of Wexford; pop. 246; P.O., T.O. It has flour mills.

Castle Bromwich, par. and hamlet with ry. sta., M. R., N. Warwickshire; 2745 ac., pop. 845; P.O., T.O. The hamlet is 4 miles NE. of Birmingham. **Castle Bromwich Hall** is a seat of the Earl of Bradford.

Castle Bytham, par., vil., and ry. sta., M. & G. N. J. R., S. Lincolnsh., 5 m. W. Bourn; 4080 ac., pop. 618; P.O., T.O.

Castlebythe, par., N. Pembrokeshire, 10 miles NE. of Haverfordwest; 2587 ac., pop. 155.

Castle Cadbury. See CADBURY, CASTLE.

Castle Caereinion (Rural and Urban), two adjacent pars., NE. Montgomeryshire, 5 miles WSW. of Welshpool; 3824 ac., pop. 301, and 2907 ac., pop. 209; P.O. The urban par. consists of part of the mun. bor. of Welshpool.

Castlecaldwell, seat and ry. sta., G. N. I. R., on Lough Erne, 5 miles E. of Belleek, N. co. Fermanagh.

Castle Camble, seat, E. side of Lough Derg, 7 m. SW. of Portumna, co. Tipperary.

Castle Campbell, old fortress of the Argyle family, 1 mile N. of Dollar, Clackmannanshire; from its situation, on a high and almost insulated rock, surrounded by hills thickly covered with forest trees, it was also called "The Castle of Gloom."

Castle Camps, par., SE. Cambridgeshire, on border of co., 5 miles SE. of Linton; 3184 ac., pop. 713; P.O., T.O.

Castle Carlton. See CARLTON, CASTLE.

Castlecarra, seat, 1 mile NE. of Carrick-on-Shannon, SW. co. Leitrim.

Castle Carrock, par., NE. Cumberland, on river Gelt, 4 m. S. of Brampton; 3031 ac., pop. 271; P.O.

Castle Cary, market town and par. with ry. sta., G. W. R., SE. Somerset, 12 miles NE. of Yeovil; 2629 ac., pop. 1902; P.O., T.O.

Castlecary, pl. with ry. sta., N. B. R., and old castle, 6½ miles SW. of Falkirk, SE. Stirlingshire; one of the principal stations on Antoninus Wall was here; P.O., called **Castlecary Station.** Excavations in 1902 disclosed a massive Roman fort and relics. The SW. tower is the only angle tower of Roman work hitherto met with in Scotland.

Castlecary, pl., 3 m. SW. of Moville, NE. co. Donegal; P.O.

Castlecaulfield, vil., S. co. Tyrone, 2½ miles W. of Dungannon; pop. 162; P.O., T.O.

Castle Chichester, ruins, near Whitehead ry. sta., SE. co. Antrim.

Castle Church, par., W. Staffordshire, partly in SW. of Stafford parl. bor.; 3445 ac., pop. 1246.

Castle Clanyard, ruined tower, SW. Wigtownshire, ½ mile SE. of Clanyard Bay; belonged to a branch of the Gordons of Kenmure.

Castle Cluggy, ruined fortalice, Perthshire, on peninsula at N. end of Monzievaird Loch.

Castle Coeffin, ruins of ancient fortalice, supposed to be of Danish origin, Lismore, Argyllshire, on a small peninsula of Loch Linnhe.

Castle Cole, Pictish tower, SE. Sutherlandshire, on the Black Water, 2 miles above its junction with the Brora.

Castle Combe, par., vil., and seat, N. Wilts, 5½ miles NW. of Chippenham; 1555 ac., pop. 357; P.O.

Castlecomer, market town and par., N. co. Kilkenny, 5 miles E. of Ballyragget ry. sta. and 14½ miles WSW. of Carlow—par., 21,592 ac., pop. 5224; town, pop. 958; P.O., T.O. Market day, *Saturday;* has military barracks. Coal is worked in the district. **C. House** is in the vicinity.

Castleconnell, vil. with ry. sta., G. S. & W. R., in co. and 9¾ miles NE. of Limerick, on river Shannon; pop. 259; P.O., T.O.; is a summer holiday resort and centre for anglers. Several fine seats are in the vicinity; also, the ruins of a castle of the O'Briens, kings of Munster.

Castleconor, par., cos. Sligo and Mayo, 4 miles NE. of Ballina; 16,667 ac., pop. 2038; P.O. **C. House** is a seat.

Castle Cooke, seat, NE. co. Cork; post-town, Kilworth.

Castle Coole, seat of the Earl of Belmore, 1 mile E. of Enniskillen, mid. co. Fermanagh.

Castlecor.—hamlet and seat, 5 miles NE. of Kanturk, NW. co. Cork; P.O., T.O.—**2. Castlecor,** 2 miles NW. of Oldcastle, NW. co. Meath; P.O.

Castle Cornet, fort, on rocky islet, St. Peter Port harb., Guernsey. On Castle Cornet breakwater is a lighthouse, with fixed light seen 10 miles.

Castlecove, pl., 10 miles SW. of Sneem, S. co. Kerry; P.O.

Castle Cove, inlet, N. side of Tintagell Head, W. Cornwall.

Castle Coyty. See COYTY.

Castle Crag, lofty wooded eminence, Borrowdale, W. Cumberland, 1½ mile SW. of Derwent Water.

Castle Craig, ruins, 2½ m. SW. of Resolis, E. Ross and Cromarty, on precipice overhanging the Cromarty Firth; was the principal residence of the Bishops of Ross.—**2. Castle Craig,** farm with vestiges of ancient fortalice, said to have been built by William the Lion for the suppression of robbers, E. Ross and Cromarty, on the top of a rock fronting Cromarty.

Castlecraig, seat of the Gibson-Carmichael family, W. Peeblesshire, near Tarth Water, 6 m. SE. of Dolphinton.

Castle Craig Hill, eminence, on Hill of Nigg, E. Ross and Cromarty; alt., 645 ft.

Castlecuffe, hamlet, 2 m. W. of Clonaslee, NW. Queen's co.

Castle Daly, seat, 8 m. SW. of Loughrea, SE. co. Galway.

Castle Dangerous. See DOUGLAS CASTLE.

Castledawson, vil. with ry. sta., B. & N. C. R., SE. co. Londonderry, 2½ miles E. of Magherafelt; pop. 444; P.O., T.O. Market day, *Saturday.* Moyola Park, the seat of the Dawson family, is adjacent.

Castlederg, vil., with ry. sta., V. B. & C. R., W. co. Ty-

rone, on river Derg, 6 miles SW. of Victoria Bridge ry. sta., with which it has connection by a steam tramway, and 10 miles SW. of Strabane; pop. 761; P.O., T.O. Market day, *Friday*. There is a large spinning mill 1½ mile distant.

Castledermot, town and par., S. co. Kildare, on river Lerr, 4 miles E. of Mageney ry. sta. and 9 miles SE. of Athy—par., 7490 ac., pop. 1256; town, pop. 451; P.O., T.O.; a round tower, several sculptured crosses, and the remains of a monastery, are here.

Castle Deudraeth, seat, near Tan-y-bwlch ry. sta., Merionethshire.

Castle Dexter, ruins, near Beauparc sta., E. co. Meath.

Castle Dillon, seat, in co. and 3 m. E. of Armagh.

Castledillon, par., E. co. Kildare, on river Liffey, 5 miles S. of Maynooth; 1125 ac., pop. 39.

Castle Ditch.—ancient camp, on Little Haldon Hill, E. Devon, 2½ m. W. of Dawlish.—**2. Castle Ditch,** ancient camp, S. Wilts, 4 miles SE. of Hindon.

Castle Dobbs, seat, 2½ m. NE. Carrickfergus, co. Antrim.

Castledockrell, ham., 4 m. W. of Ferns, N. co. Wexford.

Castle Donington, par. and town with ry. sta. (**Castle Donington and Shardlow**), M. R., N. Leicestershire, 11 miles SW. of Nottingham; par., 3840 ac., pop. 2514; P.O., T.O. Has a brewery and silk factory; basket-making is an industry.

Castle Donnan, picturesque ruin, SW. Ross and Cromarty, beside Dornie vil.

Castle Donovan, ruins, 2 miles N. of Drimoleague ry. sta., S. co. Cork.

Castledoor, hamlet, 2½ m. N. of Fowey, E. Cornwall.

Castle Douglas, market town (police burgh) with ry. sta., G. & SW. R., Kirkcudbrightshire, 19½ miles SW. of Dumfries by rail; alt. of ry. sta., 195 ft.; pop. 3018; is also a *quoad sacra* par., pop. 3039; P.O., T.O. Market day, *Monday;* has a mineral water factory, some tanning and agricultural implement making, and is the centre of business for Eastern Galloway. C. D. originally owes its prosperity to the discovery and working of marl in the neighbouring loch of Carlingwark.

Castle Drumin, ruined baronial fortress, Banffshire, on peninsula at confluence of the Avon and the Livet, 6 m. SW. of Ben Rinnes.

Castle Duart, ruined castle of the Macleans of Mull, Mull island, Argyllshire, on headland at E. side of Duart Bay; commands one of the grandest prospects in the Western Highlands.

Castle Durrow, seat of Lord Ashbrook, near Durrow, S. Queen's co.

Castle Dyke, ancient camp, in Ugbrooke Park, E. Devon, 1½ mile SE. of Chudleigh.

Castle Dykes.—Roman camp, adjacent to Farthinghoe, S. Northamptonshire.—**2. Castle Dykes House,** E. Lincolnshire, 4 m. NW. of Boston.

Castledykes.—site of an ancient castle of the Comyns, above beautiful bend of river Nith, in co. and ¾ mile S. of Dumfries.—**2. Castledykes,** site of Roman sta., in co. and 4 m. E. of Lanark, on the Clyde.

Castle Dyran, par., W. Carmarthenshire, 3 miles NE. of Narberth; 681 ac., pop. 105.

Castle Eaton, par. and vil., N. Wilts, on river Thames, 3½ miles NE. of Cricklade; 1979 ac., pop. 191; P.O. There is here a bridge across the Thames.

Castle Eden, par., vil., and seat, with ry. sta., N. E. R., SE. Durham, 6¾ miles NW. of Hartlepool: 1949 ac., pop. 1354; P.O., T.O. The coal mines are very extensive.—**2. Castle Eden,** rivulet, N. Durham; flows NE. through the romantic dell of Castle Eden Dean to North Sea at Dean Mouth.

Castle Eden Colliery, vil., Castle Eden par., in co. and 10½ miles SE. of Durham; P.O.

Castle Ellis, par., E. co. Wexford, 7 miles SE. of Enniscorthy; 5603 ac., pop. 868. Granite is quarried.

Castle Feather, ancient fortification, SE. Wigtownshire, on the coast, ½ m. NW. of Burrow Head.

Castlefern, rivulet, W. Dumfriesshire; flows 7 miles SE. and NE. to ½ m. S. of Moniaive, where it unites with the Craigdarroch and Dalquhat Waters to form the Cairn.

Castle Ffrench, seat, 5½ miles E. of Mount Bellew Bridge, E. co. Galway.

Castlefinn, vil. with ry. sta., Donegal Ry., E. co. Donegal, 6 miles W. of Strabane and 20½ miles S. of Londonderry; pop. 333; P.O., T.O. Market day, *Monday*.

Castle Fogarty, seat, 3 m. W. of Thurles, Tipperary.

Castle Forbes, seat of Lord Forbes, Aberdeenshire, on r. Don, 3 miles N. of Whitehouse sta.

Castle Forbes, seat of the Earl of Granard, in co. and 4 miles NW. of Longford.

Castleford, urb. dist., town, and par., with ry. stas., N.E. and L. & Y. Rys., E. div. W. R. Yorkshire, 10 miles SE. of Leeds; urb. dist. and par., 564 ac., pop. 17,386; P.O., T.O.; has large mfrs. of glass and earthenware.—**2. Castleford,** hamlet, 1½ m. S. of Ipplepen, E. Devon.

Castlefore, vil., 10 miles NE. of Carrick-on-Shannon, S. co. Leitrim.

Castleforward, hamlet, on Lough Swilly, NE. co. Donegal, 7 miles W. of Londonderry.

Castle Fraser, old mansion, seat of a family of Frasers, mid. Aberdeenshire, 3 miles SE. of Monymusk.

Castle Freke, seat of Lord Carbery, 6 miles SW. of Clonakilty, S. co. Cork, near the coast; P.O., T.O.

Castle Frome, par., in co. and 10 miles NE. of Hereford; 1567 ac., pop. 192. Hops are grown.

Castlegal, ham., NE. co. Sligo, 2¾ m. NE. of Cliffoney; P.O.

Castlegar, seat, 6 m. NW. of Ballinasloe, co. Galway.

Castlegarde, seat, 3 m. NE. of Pallas Grean, E. co. Limerick.

Castle Garden House, seat, King's co., ¾ m. S. of Banagher.

Castlegardens, ham., Newtownwards par., co. Down.

Castlegarren, 6 miles SW. Cliffoney, co. Sligo; P.O.

Castle Girnigoe and **Castle Sinclair,** neighbouring ruins, on the sea-coast, 3½ miles NE. of Wick, E. Caithness-shire; formerly strongholds of the Sinclairs, Earls of Caithness.

Castle Gloom. See CASTLE CAMPBELL.

Castle Gore, seat, co. Mayo, 4½ m. W. of Ballina.

Castle Goring, seat, 4 m. NW. of Worthing, S. Sussex.

Castle Gower, vitrified fort, S. Kirkcudbrightshire, near Castle Douglas.

Castle Grant, seat of the Earl of Seafield, in S. of Elginshire, 1½ mile NE. of Grantown.

Castle Green.—extra parochial tract, in co. and town of Carmarthen.—**2. Castle Green,** seat, in co. and vicinity of Cardigan.

Castlegregory, vil. and ry. sta., Tralee and Dingle Ry., 15 miles W. of Tralee, W. co. Kerry, on Tralee Bay; pop. 486; P.O., T.O. Market days, *Tuesday* and *Saturday*. Has a coastguard sta.

Castlegregory Junction, ry. sta., Tralee and Dingle Ry., W. co. Kerry, 6½ m. ESE. of Castlegregory.

Castle Gresley, par. and hamlet, S. Derbyshire, 3½ miles SE. of Burton-on-Trent; 614 ac., pop. 1180. Here is a large brewery; P.O., T.O.

Castle Grove, seat, Donegal; post-tn., Letterkenny.

Castlegrove, seat and ry. sta., G. S. & W. R., N. co. Galway, 4½ miles NW. of Tuam.

Castlehacket, seat and hamlet, 5 miles SW. of Tuam, N. co. Galway.

Castle Hall, eccl. dist. and vil., Stockport par., E. Cheshire, on border of co.; eccl. dist. pop., 6105.

Castlehaven, creek, NE. Ross and Cromarty, at extreme point of Tarbat peninsula.

Castlehaven, par. and vil. with harb., SW. co. Cork, 5 miles SE. of Skibbereen; 10,542 ac., pop. 2231. The harb. is ½ m. wide at its entrance and extends inland for 3 miles. Mackerel fishing is carried on. Off the coast are the rocks called the **Stags of Castlehaven.**

Castle Head, wooded eminence, S. of Keswick, Cumb.

Castle Hedingham, par., vil., and ry. sta. (**Hedingham**), Colne Valley and Halstead Ry., E. Essex, on river Colne, 5 miles N. of Halstead; 2436 ac., pop. 1097; P.O., T.O.

Castle Hewin, ancient stronghold, on N. side of Blaze Fell, Cumberland.

Castle Hill.—seat, 2 miles NE. of Woburn, Bucks.—**2. Castle Hill,** hamlet, on river Bray, 3½ miles NW. of South Molton, N. Devon; the castle, seat of Earl Fortescue, is 1 mile NE.—**3. Castle Hill,** seat, Dorset, 1 m. SE. Wootton Glanville.—**4. Castle Hill,** pl., in co. and 6 m. NW. of Worcester.—**5. Castle Hill,** place, W. Surrey, 4½ miles SE. of Godalming.

Castlehill, ham. and seat, co. Mayo, 3 m. S. of Crossmolina; P.O.

Castlehill.—pl., in co. and 3 miles SE. of Inverness.—**2. Castlehill,** vil., 2 m. N. of Carluke, Lanarkshire. There are ironworks in the vicinity.—**3. Castlehill,** seat, Castletown, Dunnet Bay, Caithness.—**4. Castlehill,** pl., near Kippen, Stirlingshire.—**5. Castlehill,** name common to numerous Scottish hills, now or formerly crowned with a castle.

Castle Hill Point, prom., S. Kirkcudbrightshire, 5½ m. S. of Dalbeattie.

Castle Hill Side, hamlet, S. div. W. R. Yorkshire, 1 mile SE. of Huddersfield.

Castle Horneck, seat, near Penzance, W. Cornwall.

Castle Howard, hamlet and ry. sta., N. E. R., 5 miles SW. of Malton, North-Riding Yorkshire; P.O.; the castle, seat of the Earl of Carlisle, is 2½ m. N. of ry. sta.

Castle Howard, seat, 3 m. S. of Rathdrum, S. co. Wicklow.

Castle Hume, seat, 4 miles NW. of Enniskillen, mid. co. Fermanagh.

Castle Huntly, estate with old baronial mansion, Longforgan par., SE. Perthshire, 7 m. W. of Dundee.

Castleinch, or **Inchyolaghan,** par., in co. and 2 miles SW. of Kilkenny; 2636 ac., pop. 137.

Castle Inn, par., in co. and near Brecknock; 4 ac., pop. 25.

Castle Island, isl., in r. Wansbeck, N. Northumberland.

Castle Island.—islet, off SE. side of Eigg island, Inverness-shire.—**2. Castle Island,** islet, Loch Leven, in co. and 2 m. ESE. Kinross—**3. Castle Island,** islet, Loch Kinnord, 4 m. SW. of Tarland, SW. Aberdeenshire.

Castleisland.—town and par. with ry sta., G. S. & W. R., E. co. Kerry, on river Maine, 11½ miles SE. of Tralee—par., 29,635 ac., pop. 5293; town, pop. 1497; P.O., T.O. A butter and egg market is held every *Tuesday.* The ruins of a castle stand here on the banks of the river.—**2. Castleisland,** island, in Roaring Water Bay, SW. co. Cork, 5 miles E. of Skull. The **C. Grounds** shoal extends for ½ m. off the W. coast.

Castle Iver, seat, King's co., 2½ m. NE. of Banagher.

Castlejordan, par., NE. King's co. and SW. co. Meath, on river Boyne, 8 miles SW. of Moyvalley ry. sta.; 17,371 ac., pop. 1513.

Castlekeeran, or **Loughan,** par., cos. Cavan and Meath, on r. Blackwater, 6 m. NW. of Kells; 7772 ac., pop. 1457.

Castle Kelly.—seat, 3 miles NE. of Tuam, N. co. Galway.—**2. Castle Kelly,** seat, 1½ mile NW. of Ballygar, NE. co. Galway.

Castle Kennedy, hamlet and loch with ry. sta., P. & W. J. R., and ruined castle, formerly the seat of the Earls of Cassilis, and now the property of the Earl of Stair, 3 miles SE. of Stranraer, W. Wigtownshire; P.O. The ruined castle, 1 mile N. of ry. sta., stands on a peninsula, which divides the loch into two portions, the **White Loch** and the **Black Loch.** The modern mansion, Lochinch, has extensive pleasure grounds, including a pinetum, which occupies 20 ac., and is one of the finest collections of coniferous trees in Europe.

Castle Keroche, remains of Roman post, Buckland St. Mary par., W. Somerset.

Castlekevin, hamlet, 6 m. NW. of Kells, co. Meath.

Castle Kilchurn, ruined stronghold, first of the Macgregors and then of the Campbells, Argyllshire, on island in Loch Awe, 2½ miles SW. of Dalmally.

Castle Kirke (**Caislean-na-Circe**), ruins, on an islet in NW. corner of Lough Corrib, NW. co. Galway, near Maum Bridge.

Castleknock, par. and vil., on river Liffey, 5 miles NW. of Dublin—par., 7123 ac., pop. 4995; vil., pop. 180; P.O., T.O. Near here is the Viceregal Lodge in Phœnix Park, residence of the Lord-Lieutenant; the Park also contains the official residence of the Under-Secretary for Ireland.

Castle Kynoc, camp, in the S. vicinity of Bodmin, Cornwall.

Castle Lachlan, seat of the Maclachlans, Argyllshire, on E. side of Loch Fyne, 10 miles SW. of Inveraray.

Castle Lambert, seat, 3 m. NW. of Athenry, co. Galway.

Castle Law,—hill, N. spur of the Lammermuirs, in par. and 3 miles SW. of Gifford, Haddingtonshire; alt., 921 ft.; crowned with ancient circular camp.—**2. Castle Law,** conical hill, 2 miles SE. of Forgandenny, SE. Perthshire; alt., 1028 ft.; has vestiges of Scandinavian fort.—**3. Castle Law,** summit of the Pentlands, Edinburghshire, 3 miles NW. of Penicuik; alt., 1595 ft.; has vestiges of ancient camp.—**4. Castle Law,** hill, in par. and adjacent to Linton vil., NW. Peeblesshire.—**5. Castle Law,** hill, Yetholm par., NE. Roxburghshire; alt., 1873 ft.; has vestiges of ancient Caledonian camp.—**6. Castle Law,** seat, 3 miles NW. of Coldstream, SE. Berwickshire.

Castle Leavington, par., N. R. Yorkshire, on affluent of river Tees, 5 miles S. of Stockton; 1071 ac., pop. 47.

Castle Leod, seat of Baroness Macleod, SE. Ross and Cromarty, 1 mile N. of Strathpeffer.

Castle Liberty. See WILNECOTE AND CASTLE LIBERTY.

Castle Lloyd, seat, 4 m. SE. of Pallas, E. co. Limerick.

Castle Loch, small loch, adjacent to Lochmaben, Dumfriesshire. Its waters contain ten kinds of fish, including the vendace. Near its shores are the ruins of Lochmaben Castle, and the site of the original castle of the Bruces, in which King Robert Bruce was born, 1274.

Castlelost, par., S. co. Westmeath, 8 miles S. of Mullingar; 9458 ac., pop. 803.

Castle Lyon.—former name of Castle Huntly, Perthshire.—**2. Castle Lyon,** quondam tower, Borrowstounness, Linlithgowshire.

Castlelyons, par. and vil., E. co. Cork, on river Bride, 5 miles SE. of Fermoy—par., 12,718 ac., pop. 1383; vil., pop. 149; P.O. Has small mfr. of woollens and some trade in flour.

Castlemacadam, par., S. co. Wicklow, in vale of Ovoca, 4 miles NW. of Arklow; 10,843 ac., pop. 1473. Slate, copper, and sulphur are worked; gold and lead are found.

Castle Madoc, seat, 1½ m. SE. Cray ry. sta., Brecknockshire.

Castle MacGarrett, seat of Lord Oranmore and Browne, 1½ mile S. of Claremorris, S. co. Mayo.

Castlemagner, par., N. co. Cork, containing Kanturk; 7880 ac., pop. 846.

Castlemahon. See MAHOONAGH.

Castlemaine, vil. and ry. sta., G. S. & W. R., 8 miles S. of Tralee and 6½ miles WSW. of Farranfore by rail, W. co. Kerry, on river Maine; pop. 154; P.O., T.O. **Castlemaine Harbour** is 2 miles SW., at the upper end of Dingle Bay, and is formed by the estuary of the Maine and Laune. There is, however, little trade, the Maine having silted up and a bar having formed at the entrance to the harbour.

Castle Malgwn, seat, on river Teifi, 3 miles SE. of Cardigan, N. Pembrokeshire.

Castle Malwood, seat, in the New Forest, S. Hants, 3 miles NW. of Lyndhurst.

Castlemans, seat, Berks; post-town, Reading.

Castle Maoil, ruined fortalice, on Kyle Akin Sound, SE. Skye island, Inverness-shire.

Castlemartin, coast par. and vil., in co. and 6 m. W. of Pembroke; 4811 ac., pop. 340; P.O.; ancient British and Danish remains are here.

Castle Martin, seat, near Kilcullen, mid. co. Kildare.

Castlemartyr, vil., E. co. Cork, 1½ mile S. of Mogeely ry. sta.; pop. 346; P.O., T.O. Market day, *Tuesday.* It adjoins the residence of the Earl of Shannon, within whose grounds are the remains of a castle of the Geraldines. Millikin, author of "Groves of Blarney," was a native.

Castle Mary, seat, 1½ m. NW. of Cloyne, S. co. Cork.

Castle Masters, or **Carrynacurra,** seat, near Inchigeelagh, W. co. Cork.

Castle Mearnaig, or **Castle Glensanda,** ruined fortalice, crowning a conical rock, W. side Loch Linnhe, Argyllshire, opposite Castle Coeffin.

Castle Menzies, seat of the Menzies family, mid. Perthshire, 1½ mile NW. of Aberfeldy.

Castlemilk, seat, the ancient possession of the Bruces, the royal Stewarts, and the Maxwells of Nithsdale, S. Dumfriesshire, 3 miles SE. of Lockerbie, now the seat of Sir Robert Jardine.

Castle Milk, seat, 1½ mile S. of Rutherglen, NW. Lanarkshire.

Castle Mill.—place, 1½ m. S. from Powerstock, Dorset.—**2. Castle Mill,** ry. sta., on the Glyn Valley Ry., 2 miles W. of Chirk, Denbighshire.

Castle Mona, Douglas, Isle of Man; now a hotel, formerly a residence of the Dukes of Atholl.

Castlemore.—par. and seat, co. Roscommon, 2 miles W. of Ballaghaderreen; 8912 ac., pop. 2375; **C. House** is a seat.—**2. Castlemore,** seat, 1 mile W. of Tullow, E. co. Carlow.

Castlemorris, vil., 4½ miles NE. of Haverfordwest, Pembrokeshire; P.O.

Castlemorris, seat, 8 miles SW. of Thomastown ry. sta., mid. co. Kilkenny.

Castlemorton, par., W. Worcestershire, 6 miles SE. of Malvern; 3701 ac., pop. 795; P.O., T.O.

Castle na Coir, ruined fortalice, 2 m. SW. of Rosehall, S. Sutherlandshire, at mouth of Cassley Water.

Castlenau. See CASTELNAU.

Castle Newe, seat of a family of Forbeses, W. Aberdeenshire, on river Don, 10 miles SW. of Rhynie.

Castle Northwich, sub. of Northwich, mid. Cheshire, on river Weaver.

Castle O'er.—Roman camp, N. Dumfriessh., at confluence of Rae Burn and White Esk.—**2. Castle O'er,** name sometimes given to an apparently Saxon camp near the above, at confluence of White Esk and Black Esk.

Castle (Old). See OLD CASTLE.

Castle Oliver, seat, 5 miles S. of Kilmallock ry. sta., SE. co. Limerick, near Ballyhoura Hills.

Castlepark, vil., 1 mile N. of Auchterarder, SE. Perthshire.

Castlepark, ham., SE. co. Cork, 1 m. SE. Kinsale; P.O.

Castle Park.—seat, 1 mile S. of Kanturk, NW. co. Cork.—**2. Castle Park,** seat, in co. and 2 miles NE. of

Limerick.—**3. Castle Park,** seat, S. co. Roscommon, 3 miles NE. of Ballinasloe.—**4. Castle Park,** seat in co. and 8 miles E. of Tipperary.

Castle Piggin, seat, in co. and 2 m. NE. of Carmarthen.

Castleplunket, vil., 6 miles SE. of Castlerea, W. co. Roscommon; P.O.

Castlepoint, vil., S. co. Cork, 5 m. S. of Queenstown.

Castlepollard, vil., N. co. Westmeath, 7 miles ESE. of Float ry. sta. and 13 miles N. of Mullingar; P.O., T.O. Market day, *Wednesday*. It is situated in a fertile district, embellished with many fine seats.

Castle Precincts.—par., in co. and city of Durham; 9 ac., pop. 38.—**2. Castle Precincts,** par., in mun. bor. of Lewes, Sussex; 4 ac., pop. 36.

Castle Priory, historical seat, Wallingford, Berks.

Castle Pulverbatch, vil., S. Shropshire, 8 m. SW. of Shrewsbury.

Castlequin, seat, 3 m. NW. of Caherciveen, co. Kerry.

Castle Rachal, ancient Scandinavian fortalice, Argyllshire, on NW. side of Lismore island.

Castlerahan, hamlet and par., S. co. Cavan, containing Ballyjamesduff; 10,212 ac., pop. 3042; P.O.

Castle Rankine, rivulet and hamlet, SE. Stirlingshire; the rivulet, flowing 4½ miles NE., falls into river Carron near Dennybridge; the hamlet, with dye-work and chemical work, stands on its banks, near site of ancient fortalice, 1¾ mile SW. of Denny; ironstone occurs.

Castlerea, market town and ry. sta., M. G. W. R., W. co. Roscommon, on river Suck, 16½ miles NW. of Roscommon and 112¾ miles NW. of Dublin by rail; P.O., T.O. Market day, *Saturday;* has corn mills and a good agricultural business. **C. House** is ½ m. N. of the town.

Castlereagh, seat, 1½ mile NW. of Killala, NE. co. Mayo.—**2. Castlereagh,** ham., N. co. Down, 2 m. S. of Knock ry. sta.; P.O.

Castle-Richard, vil., 2 miles SW. of Lismore, W. co. Waterford.

Castlerickard, par. and seat, SW. co. Meath, on river Boyne, 4 miles N. of Moyvalley ry. sta. and 7 miles SW. of Trim; 3433 ac., pop. 300; P.O.

Castlerigg, seat and hill, 1 mile SE. Keswick, Cumberland.

Castlerigg St. John's and Wythburn, par., Cumberland, 4 miles SE. of Keswick; 19,589 ac., pop. 764.

Castle Rings, ancient entrenchment, on SW. border of Wilts, 15½ miles SW. of Salisbury.

Castle Rising, par., vil., and seat of Lord Farquhar, NW. Norfolk, 4 miles NE. of King's Lynn; par., 2136 ac., pop. 308; P.O., T.O.; the castle was the prison of Isabella, queen of Edward II., after the murder of the king. **C. R.** was once a prosperous seaport; it is now a place of little importance and stands 4 m. E. of the channel of the r. Ouse.

Castle Rock, a picturesque crag, at head of St. John Vale, W. Cumberland, 3 miles SE. of Keswick.

Castlerock, coast vil. with ry. sta., B. & N. C. R., 6 miles NW. of Coleraine, N. co. Londonderry; pop. 145; P.O., T.O.; resorted to for sea-bathing.

Castlerogy, hamlet, 1½ m. NW. Ballinamore, S. co. Leitrim.

Castle Rough, ancient camp, on N. coast of E. Kent, 2 miles NE. of Sittingbourne.

Castlerow, ham., 1½ m. N. of Gorebridge, SE. Edinburghsh.

Castle Roy, ruined fortalice, reputed of the Comyns, 3½ miles S. of Grantown, NE. Inverness-shire.

Castle Rushen. See CASTLETOWN (Isle of Man).

Castles.—hill, with ancient camp, E. of Yester, S. Haddingtonshire.—**2. Castles,** pinnacled cliff, with spacious cave, on S. side of Ulva isl., Argyllshire.

Castlesampson, ham., 7 m. N. Athlone, Roscommon.

Castle Saunderson, seat, on Lough Erne, 3 miles NE. of Belturbet, N. co. Cavan.

Castle Semple, loch and estate (formerly the property of the Sempills) with mansion, adjacent to Lochwinnoch, SW. Renfrewshire. The loch is 2 m. by ½ m., and receives the r. Calder; the Black Cart flows out of it.

Castleshane, vil. and seat, in co. and 4 miles E. of Monaghan; P.O., T.O.

Castleshaw, ham., 3 m. N. of Uppermill, W. R. Yorkshire.

Castle Shuna, ruined fortalice, Argyllshire, on Shuna island, Loch Linnhe; opposite Portnacroish.

Castleside, eccl. dist. (St. John) and hamlet, Lanchester and Muggleswick pars., N. Durham; pop. 1226. The hamlet is in Lanchester par.; P.O., T.O.; lead occurs.

Castle Sinclair. See CASTLE GIRNIGOE.

Castle Sowerby, par., E. Cumberland, 9 miles NW. of Penrith; 8646 ac., pop. 672.

Castle Spiritual, ancient fort, in co. and 6 miles SW. of Inverness, on peninsula between Loch Ness and Loch Dochfour; thought to have been first a crannoge or lake dwelling; then a stronghold of the Pictish kings; and then a baronial keep.

Castle Spynie, ancient, partly vitrified, fort, on rocky peak, 3 miles SE. of Beauly, Inverness-shire.

Castle Stalker, ancient hunting-seat of James IV., afterwards residence of the Stewarts of Appin, on insulated rock in Loch Linnhe, off mouth of Appin Bay, Argyllshire.—**2. Castle Stalker,** ruined fortalice, Eriskay isl., Outer Hebrides, Inverness-sh.

Castlesteads.—seat, near Brampton, N. Cumberland.—**2. Castlesteads,** ancient camp, 2 m. S. Kendal, Westmorland.

Castle Stewart, ruined square tower, near right bank of r. Cree, 3 m. NW. of Newton-Stewart, Wigtownshire.

Castle Stuart, seat of the Earl of Moray (1624), near Moray Firth, in co. and 6 miles NE. of Inverness.

Castle Street, ham., 1 m. SE. of Burnley, Lancash.; P.O.

Castle Swin, ruined fortalice, on E. shore and 2 miles from mouth of Loch Swin, Argyllshire.

Castleterra, par., in co. and 4 miles NE. of Cavan, containing Ballyhaise; 9980 ac., pop. 1966.

Castle Thorpe.—par. and seat with ry. sta., L. & NW. R., N. Bucks, on border of co., 2¼ miles NW. of Wolverton; 1372 ac., pop. 539; P.O.—**2. Castle Thorpe,** hamlet, Broughton par., N. Lincolnsh., on river Ancholme; it adjoins Brigg.

Castlethwaite, hamlet, on head waters of r. Eden, Westmorland, 4 miles E. of Kirkby Stephen.

Castle Tirrim, ruined fortalice, one of the Clanranald's strongholds on an isolated rock, on S. side of Loch Moidart, SW. Inverness-shire.

Castletogher, hamlet, 11 m. E. of Tuam, co. Galway.

Castle Toll, hamlet, on the river Rother, 1½ mile NE. of Newenden, mid. Kent.

Castleton.—par. and vil., N. Derbyshire, 10 miles NE. of Buxton, in the midst of the Peak scenery; 2910 ac., pop. 547; P.O., T.O.; has mfrs. of spar ornaments, and is a centre for tourist excursions in the N. part of the Peak. In the neighbourhood are the famous caverns of the Peak. Peak Castle, built by Wm. Peveril, is on summit of adjoining cliffs.—**2. Castleton,** par., N. Dorset, 1¾ mile NE. of Sherborne; 5601 ac., pop. 381.—**3. Castleton,** vil. and seat, SW. Monmouthshire, 1½ mile NW. of Marshfield ry. sta. and 4 miles SW. of Newport; P.O., T.O.; **4. Castleton,** vil. with ry. sta., N. E. R., N. R. Yorkshire, 6½ miles SE. of Guisbrough; P.O., T.O.—**5. Castleton,** ham., W. Herefordshire, 2 m. NE. of Clifford.—**6. Castleton,** pl. with ry. sta., L. & Y. R., SE. Lancashire, 2 miles SW. of Rochdale; P.O., T.O.

Castleton.—par. and vil. (**Newcastleton**), with ry. sta., N. B. R., S. Roxburghshire, 21½ miles S. of Hawick and 74 miles SE. of Edinburgh—par., 67,909 ac., pop. 1872; there are many mineral springs.—**2. Castleton,** farm, with remains of royal palace, S. Kincardineshire, 4 miles NW. of Laurencekirk; here John Baliol, in 1296, resigned his crown to Edward I. of England.—**3. Castleton,** vil., Perthshire, 5 miles NE. of Crieff; took its name from a former castle of the Earls of Strathearn.—**4. Castleton,** estate, with remains of archiepiscopal palace (1320), SE. Perthshire, 4 m. NE. of Dollar.—**5. Castleton,** ham., SW. Argyllshire, 2½ m. SE. of Lochgilphead; P.O., T.O.—**6. Castleton,** vil. and summer resort with harbour, N. Caithness-shire, at S. corner of Dunnet Bay, 5¼ miles E. of Thurso; pop. 767; P.O., T.O.; adjacent is the great Castlehill flag quarry, to which the vil. owes its prosperity.

Castleton Moor, eccl. dist., Rochdale par., SE. Lancashire; pop. 5593.

Castleton of Braemar, vil. See BRAEMAR.

Castle Toward, seat, Cowal dist., Argyllshire, 2¾ miles NE. of Rothesay.

Castletown.—seaport town and ry. sta., I. o. M. R., Isle of Man, in S. extremity of island, on W. side of Castletown Bay, on both sides of Silver Burn, 10 miles SW. of Douglas by rail; pop. 1965; P.O., T.O. Market day, *Saturday*. Castletown was long the seat of government, and the capital of the isl. from the 6th century until the middle of the 19th century. Rushen Castle, in centre of town, a Danish fortress of the 10th century, was long the residence of the kings of Man, and until 1890 was used as the prison of the island. Near the castle is a small building where the House of Keys assembled for about 170 years. King William's College, founded 1830, is 1 mile NE. In the town and its vicinity are breweries, tanneries, corn-mills, and lime-kilns. There are good hotels for the accommodation of tourists. On the isthmus between C. and Derby Haven are the golf links. A

small shipping trade is carried on; exports are agricultural produce, lead, and copper ores. On the new pier-head is a lighthouse, with fixed light (Castletown Harbour), seen 8 miles.—**2. Castletown,** 3 miles NW. of Sunderland, Durham; P.O., T.O. — **3. Castletown,** seaport vil., Portland Isle, S. Dorset, 4½ miles SE. of Weymouth; P.O., T.O.; exports Portland stone. Has steamer connection with Weymouth.—**4. Castletown,** eccl. dist. (St. Thomas), Castle Church par., W. Staffordshire; pop. 1305.

Castletown.—par., E. co. Limerick, 5 miles NE. of Pallas Grean; 1724 ac., pop. 227.—**2. Castletown,** par., N. co. Louth, 2 miles NW. of Dundalk, on Castletown rivulet; 2610 ac., pop. 544. Building stone is quarried. **C. House** is a seat.—**3. Castletown,** par. and vil., N. co. Meath, 3 miles SE. of Nobber; 4067 ac., pop. 282; P.O.—**4. Castletown,** vil., 3 miles N. of Ballyneen ry. sta., and 10 miles W. of Bandon, S. co. Cork; P.O. designated **C. Kinneigh.**—**5. Castletown,** 4 miles SE. of Parsonstown, SW. King's co.; P.O.—**6. Castletown,** vil., 7 miles W. of Bruree ry. sta., S. co. Limerick. —**7. Castletown,** hamlet, on river Shannon, in co. and 5 miles W. of Longford.—**8. Castletown,** vil., W. co. Meath, 10 miles SW. of Navan; P.O.—**9. Castletown,** vil. with ry. sta. (**Mountrath and Castletown**), G. S. & W. R., 2½ miles SW. of Mountrath, W. Queen's co., on river Nore; pop. 236; P.O.—**10. Castletown,** vil. with ry. sta., G. S. & W. R., 8 miles SW. of Mullingar, S. co. Westmeath. The vil. is 1½ mile S. of the sta., and has P.O., T.O., called **Castletown Geoghegan.** —**11. Castletown,** vil., 6 miles from Castlepollard, N. co. Westmeath; pop. 171; P.O.—**12. Castletown,** seat, 1 mile NE. of Celbridge, NE. co. Kildare.—**13. Castletown,** ham., NE. co. Wexford, 3 m. SE. of Inch; P.O.

Castletownarra, par., NW. co. Tipperary, 8 miles NW. of Nenagh, on Lough Derg; 6804 ac., pop. 1327.

Castletown Bay, inlet, in S. of Isle of Man, measuring 3 m. across entrance from Scarlet Point to Lang Ness.

Castletown Berehaven, seaport town, SW. co. Cork, 20 miles W. of Bantry by sea and about 32¾ miles by road round the shore of Bantry Bay; pop. 1650; P.O., T.O. Here the Channel fleet visits annually. See BEREHAVEN.

Castletown Conyers, seat, 7 miles W. of Bruree ry. sta., S. co. Limerick; P.O.

Castletowndelvin. See DELVIN.

Castletownely, par., SW. King's co., 8 miles SW. of Roscrea; 1803 ac., pop. 109.

Castletown Geoghegan; P.O. See CASTLETOWN (10).

Castletownkindalen, par., S. co. Westmeath, 8 miles SW. of Mullingar; 11,349 ac., pop. 1674; contains **Castletown Geoghegan** P.O. See CASTLETOWN (10).

Castletown Kinneigh, 4 miles N. of Ballyneen, S. co. Cork; P.O. See CASTLETOWN vil. (S. co. Cork).

Castletown Quarter, pl., E. Cumberland, on river Eden, 5 miles NW. of Carlisle.

Castletownroche, par. and vil. with ry. sta., G. S. & W. R., N. co. Cork, on river Awbeg, 7 miles E. of Mallow—par., 6484 ac., pop. 1170; vil., pop. 537; P.O., T.O.

Castletownshend, seaport vil., 6 miles SE. of Skibbereen, S. co. Cork, pop. 466; P.O., T.O. Market day, *Saturday.* Fishing is the chief industry; contains custom-house and coastguard sta. **C. House** is a seat.

Castle Troy, seat, in co. and 3 miles E. of Limerick.

Castle Upton, seat of Viscount Templetown, near Templepatrick, S. co. Antrim.

Castle Urquhart, ancient stronghold, N. Inverness-shire, on W. shore of Loch Ness, 1½ mile SE. of Drumnadrochit; was beseiged by Edward I.

Castle Varrich, ruined fortalice, near head of Kyle of Tongue, N. Sutherlandshire.

Castleventry, par., S. co. Cork, 7 miles S. of Dunmanway ry. sta.; 4753 ac., pop. 640.

Castlewalls, hill, Renfrewshire, 3 miles SW. of Johnstone, alt. 700 ft.; has remains of ancient camp.

Castle Ward, seat of Viscount Bangor, 6 m. NE. of Downpatrick, E. co. Down, at mouth of L. Strangford.

Castlewarren, ham., in co. and 6½ m. NE. of Kilkenny; P.O.

Castleweir, seat, Herefordshire, 11½ miles W. of Leominster.

Castlewellan, market town, S. co. Down, 4 miles NW. of Newcastle ry. sta. and 19 miles NE. of Newry; pop. 945; P.O., T.O. Market day, *Monday.* It is a well-built little town, with beautiful environs. The staple trade is the spinning and bleaching of linen. In vicinity is **C. House,** seat of Earl Annesley, with lake (1 m. by ½ m.).

Castle Wemyss, seat of Lord Inverclyde, Renfrewshire, on Firth of Clyde, 1½ mile NW. of Wemyss Bay.

Castle Widenham, seat, near Castletownroche, NE. co. Cork.

Castlewigg, seat, 2½ m. NW. Whithorn, SE. Wigtownshire.

Castle Willington, seat, N. co. Tipperary, 5 miles NE. of Nenagh.

Castlewright, par., in co. and 5 m. S. Montgomeryshire; 1375 ac., pop. 120.

Castley, par., E. div. W. R. Yorkshire, on river Wharfe, 4¼ miles E. of Otley; 520 ac., pop. 69.

Caston, par., W. Norfolk, 6 miles NW. of Attleborough; 1575 ac., pop. 424; P.O.

Castor, par. and vil. with ry. sta., L. & NW. R., N. Northamptonshire, 5½ miles W. of Peterborough; par., 3405 ac., pop. 639; P.O., T.O.; the kennels of the Fitzwilliam hounds are here. **C.** was once an important Roman station.

Castramont, seat, Kirkcudbrightshire, on Water of Fleet, 3 miles NW. of Gatehouse.

Castropetre, also called MONASTERORIS: which see.

Caswell.—ham., NW. Somerset, 5½ miles W. of Bristol.—**2. Caswell,** hamlet, W. Dorset, 5 miles S. of Yeovil.

Caswell Bay, S. Glamorgan, 4½ miles SW. of Swansea.

Cataeol, fishing hamlet, NW. coast of Arran island, Buteshire, 1¾ mile SW. of Loch Ranza. **C. Glen** is a picturesque dell in the neighbourhood.

Cat Bells, hill, W. Cumberland, on SW. of Derwent Water; alt., 1482 ft.

Cat and Fiddle, inn, on road between Macclesfield and Buxton, Derbyshire; reputed to be the highest licensed house in the country; alt. over 1700 ft.

Catchburn, vil. and burn, 1½ mile S. of Morpeth, N. Northumberland.

Catchedicam, mt., NW. Westmorland, spur of Helvellyn and 2 m. SW. of Ullswater; alt. 2500 ft.

Catchgate, pl., 1 m. from Annfield Plain, co. Durham; P.O.

Catchems End, hamlet, S. Northamptonshire, 4½ miles NW. of Towcester.

Catcherside, par., N. Northumb., 7½ miles SE. of Otterburn; 614 ac., pop. 11.

Catchtrench, seat, 4½ miles SE. of Liskeard, E. Cornwall.

Cateleugh, pl. and reservoir of Newcastle and Gateshead Water Works, N. Northumberland, on r. Rede, 12 m. NW. of Otterburn; top water area, 270 ac., holding capacity, 2345 million gallons.

Cateleugh Shin, hill, Cheviot Hills, on borders of Roxburgh and Northumberland; alt., 1742 ft.

Catcliffe, par. and ry. sta., L. D. & E. C. R., S. div. W. R. Yorksh., 3 m. S. of Rotherham; 704 ac., pop. 1232; P.O. Flint glass is manufactured here.

Catcombe, ham., N. Wilts, 3 miles NE. of Calne.

Catcott, par. and vil., W. Somerset, 7 miles NE. of Bridgwater; 2302 ac., pop. 500.

Catcune, ruined castle, early seat of the Borthwicks, Edinburghshire, 5 m. SE. of Dalkeith.

Câtel, or **St. Mary de Castro,** par., Guernsey island, 1½ mile NW. of St. Peter Port; 2525 ac., pop. 2802; P.O., T.O.

Caterham, urb. dist. and par. with ry. sta., SE. & C. R., E. Surrey, 7 miles S. of Croydon; urb. dist. and par., 2438 ac., pop. 9480; P.O., T.O.; has barracks for recruits of the Foot Guards. Here is the Metropolitan District Lunatic Asylum.

Caterham Valley, vil., E. Surrey, near Caterham; P.O., T.O.

Caterpole Green, pl., Suffolk, 5 miles S. of Harleston ry. sta.

Caterthun, White and **Brown,** 2 hills with Caledonian forts, Forfarshire, 5½ miles NW. of Brechin; alts., 976 and 945 ft.

Catesby, par. and vil., on r. Leam, S. Northamptonshire, border of co., 4 m. SW. of Daventry; 2017 ac., pop. 101.

Catfield, par. and vil. with ry. sta., M. & G. N. J. R., E. Norfolk, 15½ miles NE. of Yarmouth; 2461 ac., pop. 557; P.O., T.O.; contains **C. Hall.**

Catfirth, ham., Mainland, Shetland, 9 m. NW. of Lerwick.

Catford, sub. and ry. sta., SE. & C. R., 8 miles SE. of Victoria sta., London; ½ m. E. is C. Athletic Ground.

Catford Bridge, ry. sta. on SE. & C. R., W. Kent, 7½ miles SE. of London. Here is **C. B.** cricket ground.

Catforth, ham., Lancashire, 2½ m. W. of Broughton; P.O.

Catfoss, par., E. R. Yorkshire, 4¼ miles W. of Hornsea; 1087 ac., pop. 45.

Catgill Hall, seat, near Egremont, W. Cumberland.

Catgill, hamlet, SE. Dumfriesshire, adjacent to Chapelknowe.

Cathanger, ham., W. Somerset, 4¼ miles SW. of Langport.

Cathargoed, ham., mid. Carmarthensh., 5½ m. S. of Llandilo.

Cathays, pl., 2 miles from Cardiff, Glamorgan; P.O.

Cathcart, town and par. with ry. sta., C. R., partly in Lanarkshire, but chiefly in Renfrewshire, 1 m. S. of Langside—par., 3132 ac., pop. 28,358; town pop., 4808; P.O.,

T.O.; in vicinity of Old Cathcart are the ruins of **Cathcart Castle,** near which was fought the battle of Langside, 1568; adjacent is **Cathcart House,** seat of Earl of Cathcart.

Cathedine, par., E. Brecknockshire, on an affluent of the Wye, 6 miles SW. of Talgarth; 1654 ac., pop. 150; contains **C. House.**

Cathedral Close of St. David's. See ST. DAVID'S.

Cathedral Rocks and Caves, Keel Bay, Achill Island, W. co. Mayo, 3½ m. S. of Dugort.

Catherinefield, ham., in co. and 3 m. NE. of Dumfries.

Catherine Slack, vil., 2 miles NE. of Halifax, W. R. Yorksh.

Catherington, par. and vil., S. Hants, near Bere Forest, 5 miles N. of Havant; 5279 ac., pop. 1356. **C. House** is a seat. Here Queen Catherine was entertained prior to her trial.

Catherston-Leweston, par., W. Dorset, on river Char, 6½ miles NW. of Bridport; 245 ac., pop. 38; **Catherston** was the seat of Judge Jeffreys.

Catherton, place, 2½ miles NW. of Cleobury Mortimer, S. Shropshire.

Cathilas, hamlet, 5½ miles SE. of Llandilo, Carmarthenshire. See CATHARGOED.

Cathkin Braes, hill-ridge, 2 m. E. of Carmunnock, NW. Lanarkshire; alt., 691 ft.

Cathlaw, seat, W. Linlithgowsh., 3 miles NE. of Bathgate. **C. House** is a seat.

Catisfield, hamlet, 2 m. W. of Fareham, S. Hants. In the vicinity is **Catisfield Lodge;** P.O.

Cat Law, outstanding summit of the Grampians, Forfarshire, 6 miles NW. of Kirriemuir; alt., 2196 ft.; is crowned with a large cairn.

Catley, place, in co. and 13½ miles E. of Hereford.

Catley Lane, hamlet, SE. Lancashire, 2½ m. N. of Norden.

Cat Lodge, seat, Inverness-shire, 7 m. N. of Dalwhinnie.

Catmere End, hamlet, 1½ m. NW. of Saffron Walden, W. Essex.

Catmore, par. and vil., W. Berks, 6 miles SW. of Wantage; 710 ac., pop. 70.

Catmose Hall, seat, 1 mile S. of Oakham, Rutland.

Catmose Vale. See VALE OF CATMOSE.

Caton.—hamlet, on river Erme, SW. Devon, 1½ mile S. of Ivybridge.—**2. Caton,** par. and seat with ry. sta., M. R., N. Lancashire, 4½ miles NE. of Lancaster; 8393 ac., pop. 1181; P.O., T.O.

Cator, hamlet, E. Devon, 6 miles NW. of Ashburton.

Catpair, seat, 1 mile NE. of Stow, SE. Edinburghshire.

Catrail, ancient earthwork, consisting of ditch and walls, supposed by some to be a fortification, and by others the mutual boundary line between two neighbouring and friendly tribes; extends from river Gala 1 mile from Galashiels S. to Peel Fell, Northumberland; has three local names: "The Catrail," "The Deil's Dyke," and "The Picts' Work Ditch."

Catrine, town and ry. sta., G. & SW. R., mid. Ayrshire, on river Ayr, 2½ miles SE. of Mauchline; pop. 2340; P.O., T.O.; has cotton factory and bleachfield; 1 mile W. of town; across river Ayr, is **Catrine House.**

Cats Deans, hamlet, 1 m. E. of Monks Risborough, Bucks.

Catsfield, par., SE. Sussex, 2½ miles SW. of Battle; 3018 ac., pop. 806; P.O., T.O. Here are the kennels of the E. Sussex Hunt; contains **Catsfield Place.**

Catsgore.—hamlet, near Somerton, mid. Somerset.—**2. Catsgore,** hamlet, 2 miles N. of East Ilsley, Berks.

Catshall, or **Catteshall,** ham., 1 mile NE. of Godalming, SW. Surrey.

Catshill.—hamlet, 5 m. SW. of Lichfield, E. Staffordshire.—**2. Catshill,** or **Chadshill,** eccl. dist. and vil., Bromsgrove par., NE. Worcestershire; pop. 2785. The vil. is 2½ miles from Bromsgrove ry. sta.; P.O.

Catslack, rivulet, Selkirkshire, flowing 3 m. SE. and E. to Yarrow Water, below Yarrow Fens.

Catstane, ancient monumental stone, on peninsula between river Almond and Gogar Burn, 3½ miles NW. of Corstorphine, Edinburghshire.

Catstree, place, SE. Shropshire, 3 miles NE. of Bridgnorth.

Cattal, par. and hamlet with ry. sta., N. E. R., E. div. W. R. Yorkshire, on river Nidd, 10 miles WNW. of York; 1126 ac., pop. 144; the hamlet is 1¼ mile S. of sta.

Cattawade, ham., E. Suffolk, 9 m. SE. of Ipswich; P.O., T.O.

Catter, old mansion, S. Dumbartonshire, 1½ mile SW. of Drymen; the property of the Duke of Montrose.

Catterall, par. and vil. with ry. sta. (**Garstang and Catterall**), L. & NW. R., N. Lancashire, on river Wyre, 2 miles SW. of Garstang; 1279 ac., pop. 317; P.O.; has extensive printworks; the village is 1 mile SW. of the ry. sta. **C. House** is a seat.

Catterick, par. and vil. with ry. sta. (**C. Bridge**), N. E. R., N. R. Yorkshire, on river Swale, 4½ miles SE. of Richmond; par., 1732 ac., pop. 546; P.O., T.O. There is an annual race meeting in April. The vil. is 1½ mile S. of the sta. The site of the Roman station *Caractonium* is ¼ mile distant on the S. side of the river.

Catterick Force, romantic waterfall, N. div. W. R. Yorkshire, 2½ miles NW. of Settle.

Catterlen, par., E. Cumberland, 3¼ miles NW. of Penrith; 1560 ac., pop. 104.

Catterline, fishing vil. and ancient par., Kincardineshire, 4 mile S. of Stonehaven; P.O. Small trade in coal and lime. The par. is now united to Kinneff.

Catterton, par. and vil., 2½ miles NE. of Tadcaster, N. div. W. R. Yorksh.; 742 ac., pop. 45.

Catthorpe, par., S. Leicestershire, on border of co. and on river Avon, 4½ miles S. of Lutterworth; 646 ac., pop. 166; P.O., T.O.; contains **Catthorpe Towers.**

Cattishall Green, place, W. Suffolk, 3 miles SE. of Bury St. Edmunds.

Cattistock, par. and vil., W. Dorset, 4½ miles SW. of Cerne Abbas; 3073 ac., pop. 476; P.O., T.O.

Catto, hamlet, Landmoth cum Catto par., N. R. Yorkshire, 4 miles SE. of Northallerton.

Cattofield, local service reservoir, Aberdeen water supply; holding capacity, 2,500,000 gallons.

Catton.—par., S. Derbyshire, on river Trent, 5½ miles S. of Burton-upon-Trent; 1099 ac., pop. 96. **C. Hall** is in the vicinity.—**2. Catton,** par. and vil., S. Norfolk, 2 miles N. of Norwich, of which it is a residential suburb; 931 ac., pop. 1238; contains **C. Hall.**—**3. Catton,** par. and vil., N. R. Yorkshire, on river Swale, 5 miles SW. of Thirsk; 842 ac., pop. 110.

Catton and Broadside, pl., S. Northumberland, 1½ mile NW. of Allendale; P.O., called **Catton.**

Catton, High, and **Catton, Low,** 2 pars., E. R. Yorkshire, 6½ miles NE. of York—C. H., 1684 ac., pop. 146; C. L., 1346 ac., pop. 135.

Catwater, The, estuary of river Plym, at Plymouth, S. Devon.

Catwick, par. and vil., E. R. Yorkshire, 5½ miles SW. of Hornsea; 1570 ac., pop. 195.

Catworth, par., W. Huntingdonshire, 4 miles NW. of Kimbolton; 3094 ac., pop. 444.

Catworth, Little, ham., W. Huntingdonshire, 8 miles SE of Thrapston.

Caudle Green, hamlet, in co. and 8¾ miles SE. of Gloucester.

Caughall, par., W. Cheshire, 3¼ miles NE. of Chester; 348 ac., pop. 21.

Caughley, place, S. Shropshire, adjoining Barrow; at one time famed for Caughley or "Salopian" china; this is now made at Coalport.

Caulcott, hamlet, Oxfordshire, 4½ miles NW. of Bicester.

Caulcutt, hamlet, E. Warwickshire, 5½ miles NE. of Southam.

Cauldchapel, farm, with two ancient circular camps and tumulus, Lanarksh., adjoining Biggar.

Cauldcleuch, hill, Roxburghshire, 9¼ miles SW. of Hawick; alt., 1996 ft.

Cauldcots, ry. sta., N. B. R., 5 miles N. of Arbroath, SE. Forfarshire.

Cauldhame, hamlet, 1½ m. SW. of Kippen, Perthshire.

Cauldhane, ham., 1 m. from Bannockburn, Stirlingshire.

Cauldmill, ham., Roxburghsh., 1¾ m. NE. of Hawick; P.O.

Cauldon, par. and vil., N. Staffordshire, on river Hamps, 7 miles NW. of Ashborne; 1494 ac., pop. 273. There are limestone and marble quarries, from which the stone is conveyed to the canal at Froghall.

Cauldron Linn. See CALDRON LINN.

Cauldshields, hill (1076 ft.), crowned with Caledonian fort, and loch, Roxburghsh., 1¼ mile SE. of Abbotsford.

Cauldside, ham., SE. Dumfriesshire, 3 m. NE. of Canobie railway station.

Cauldstane Slap, pass (1430 ft.), on Pentland Hills, between Peeblesshire and Edinburghshire, 6½ m. SE. of Mid Calder.

Cauldwell.—par. and hamlet, S. Derbyshire, 8½ miles N. of Burton-on-Trent; 1055 ac., pop. 151; contains **Cauldwell Hall.**—**2. Cauldwell,** ham., NE. Durham, near South Shields.

Caulkerbush, hamlet and stream, SE. Kirkcudbrightshire, 8 miles SE. of Dalbeattie. The burn rises on Clonyard Hill, and flows 2½ m. SE. to the Southwick at **C.**

Caum, ham., mid. co. Cork, 3½ m. E. Macroom; P.O.

Caunant Mawr, waterfall of 60 ft., Carnarvonshire, 2 miles NW. of Llanberis.

Caundle Bishop, par., NW. Dorset, 5 miles SE. of Sherborne; 956 ac., pop. 227; P.O., T.O.

Caundle Marsh, par., NW. Dorset, 4 miles SE. of Sherborne; 950 ac., pop. 104.

Caundle Purse, par., NW. Dorset, on border of co., 4½ miles E. of Sherborne; 1558 ac., pop. 145.

Caundle Stourton, par. and vil., N. Dorset, 4½ miles NW. of Sturminster Newton; 2004 ac., pop. 234.

Caundle Wake, ham., N. Dorset, 5½ m. SE. of Sherborne.

Caunsall, hamlet, NW. Worcestershire, near Kidderminster.

Caunton, par., E. Notts, 6 miles NW. of Newark; 3104 ac., pop. 350; P.O., T.O.; contains **Caunton Manor.**

Cause, place, SW. Shropshire, 9¾ miles SW. of Shrewsbury.

Causeland, ry. sta., Liskeard and Looe Ry., 3 miles N. of Looe, SE. Cornwall.

Causeway, hamlet, W. Gloucestershire, 4 miles NW. of Newnham ry. sta.

Causeway, vil., 5 miles W. of Lixnaw ry. sta., N. co. Kerry; pop. 207; P.O., T.O.

Causeway End, hamlet, S. Northumberland, 2½ miles N. of Newcastle-on-Tyne.

Causewayend.—pl. and ry. sta., N. B. R., SE. Stirlingshire, 1 mile S. of Manuel sta.—**2. Causewayend,** hamlet, E. Wigtownshire, 3 miles SE. of Newton-Stewart.

Causewayend, Easter and **Wester,** contiguous hamlets, SW. Edinburghshire, 4 miles SW. of Mid Calder ry. sta.

Causeway Foot, vil., Yorksh., 2¾ m. N. of Halifax; P.O.

Causewayhead, vil., with ry. sta., N. B. R., in co. and 1¼ mile NE. of Stirling; pop. 540; P.O.; has a paraffin-work and a sandstone quarry.

Causewayside, vil., N. Lanarkshire, adjacent to Tollcross.

Causewaystones, vil., forming part of Blantyre, NW. Lanarkshire.

Causey Park, par. and seat, N. Northumb., 5½ m. NW. of Morpeth; 1157 ac., pop. 73.

Causey Pike, mountain, W. Cumberland, 5 miles W. of Keswick; alt., 2010 ft.

Causey Row, pl., Durham, 8 m. NW. Newcastle-on-Tyne.

Causton, pl., SW. Shropshire, 6½ m. SE. of Bishops Castle.

Cautley, hamlet, 3 m. NE. of Sedbergh, West-Riding Yorkshire. Here are **C. Crag** and **C. Spout,** the latter a fall with an alt. of several hundred feet.

Cava, isl. (1 by ¼ m.) with ruined chapel, Orkney, 2 miles S. of Houston Head, Pomona; pop. 17. Has fixed light visible 11 miles.

Cavan.—an inland co. of Ulster province; is surrounded by cos. Fermanagh, Monaghan, Meath, Westmeath, Longford, and Leitrim; greatest length, NW. and SE., 52 miles; greatest breadth, N. and S., 25 miles; average breadth 13 miles; area, 477,399 ac. (23,883 water), or 2.3 per cent. of the total area of Ireland; pop. 97,541, of whom 79,026 or 81.0 per cent. are Roman Catholics, 14,112 or 14.5 Protestant Episcopalians, 3220 or 3.3 Presbyterians, and 987 or 1.0 Methodists. The narrow projection in the NW. is bleak and mountainous, the highest summit, Cuilcagh, having an alt. of 2188 ft. The surface of the rest of the co. is undulating, and abounds in lakes and morasses. Mineral springs are numerous, the best known being that at Swanlinbar. The rivers are the Annalee, the Blackwater, Woodford, and the Upper Erne. The soil generally is light and poor. (For agricultural statistics, see APPENDIX.) The co. comprises 29 pars. and parts of 7 others, and the towns—Cavan, Cootehill, Belturbet, and Bailieborough. For parliamentary purposes it is divided into 2 divisions, viz., West and East, 1 member for each division.—**2. Cavan,** urb. dist. and co. town of Cavan, with ry. sta., M. G. W. R., 79¾ miles SW. of Belfast by rail; 497 ac., pop. 2822. Market days, *Monday* and *Tuesday.* The demesne of Lord Farnham is adjacent.

Cavangarden, vil. and seat, co. Donegal, 3 m. NE. of Ballyshannon; P.O.

Cave Dale, secluded valley, in the vicinity of Castleton, E. Derbyshire.

Cave Hill. See CEFN-YR-OGO.

Cave Hill, pl. and hill, SE. co. Antrim, adjoining Belfast, alt. 1188 ft.; P.O., T.O. The Ayrshire coast can be seen from the summit of the hill. The Cave Hill and Whitewell electric tramway passes here.

Cavehill, school, Shankhill par., SE. co. Antrim.

Cave Hole, cavern, on S. coast of Dorset, near Portland Light.

Cavendish, par. and ry. sta., G. E. R., W. Suffolk, on river Stour, 7½ m. NW. of Sudbury; 3346 ac., pop. 897; P.O., T.O.

Cavendish Bridge, ham., N. Leics., 2 m. N. of Castle Donington. Has a brewery.

Cavenham, par., W. Suffolk, on river Lark, 4½ miles SE. of Mildenhall; 2352 ac., pop. 147; P.O., T.O.; contains **Cavenham Hall** and **Cavenham Heath.**

Cave, North, with Drewton and Everthorpe, par. and vil. and ry. sta. (**North Cave**), H. B. & W. R. R., E. R. Yorkshire, on river Fooner, 14½ miles W. of Hull; 5143 ac., pop. 1019; P.O.

Cavens, seat, in par. and adjacent to Kirkbean, SE. Kirkcudbrightshire.

Cavers, par., S. Roxburghshire, 2 miles NE. of Hawick; 24,464 ac., pop. 1250; contains **Cavers House,** an old seat of the Douglases. John Leyden, the scholar-poet (1775–1811), was a native.

Cavers Carre, seat, NW. Roxburghshire, near Ale Water.

Cavers Hill, E. Selkirkshire, 1½ m. SE. of Kirkhope, 1209 ft.

Caversfield, par., E. Oxfordshire, 1 mile N. of Bicester; 1278 ac., pop. 81; contains **C. House.**

Caversham, urb. dist. and par., S. Oxfordshire, 1 mile N. of Reading; urb. dist. and par., 2404 ac., pop. 6580; P.O., T.O.; contains the seat of **C. Park,** the hamlet of **Lower Caversham,** and **C. Lock** on r. Thames.

Caverswall, par., N. Staffordshire, 5 miles SE. of Stoke-upon-Trent; 5011 ac., pop. 5065; P.O.; contains **Caverswall Castle.**

Caverton Mill, hamlet, NE. Roxburghshire, on Kale Water, 4½ m. SSE. of Kelso.

Cave, South, par. and ry. sta., H. B. & W. R. R. E. R. Yorkshire, 13 miles W. of Hull; par., 4335 ac., pop. 970; contains **Cave Castle.**

Cavil, hamlet, E. R. Yorksh., 2 miles NE. of Howden. See PORTINGTON AND CAVIL.

Cawdor, par., vil., and stream; 34,744 ac., pop. 925; in co. and 5½ miles SW. of Nairn; P.O., T.O. Adjacent is **Cawdor Castle** (1454), seat of the Earl of Cawdor, a fine specimen of the true baronial castle of feudal times. The legend that King Duncan was murdered here is wholly without historical foundation.

Cawdry, N. Staffordshire. See BRADNOP AND CAWDRY.

Caw House, in co. and near Londonderry.

Cawkwell, par., mid. Lincolnshire, 7 miles N. of Horncastle; 687 ac., pop. 44.

Cawledge Park, and **E.** and **W. Cawledge Park,** 3 adjacent hamlets, on Cawledge Burn, 2 miles S. of Alnwick, N. Northumberland.

Cawood.—par., vil., and ry. sta., N. E. R., E. div. W. R. Yorkshire, on river Ouse, 5¼ miles NW. of Selby; 2843 ac., pop. 990; P.O., T.O. Here Cardinal Wolsey was arrested on a charge of high treason.—**2. Cawood,** hamlet, N. Lancashire, 10 miles NE. of Lancaster. See ARKHOLME WITH CAWOOD.

Cawpla, or **Caplaw,** hill and loch, 2¼ miles NW. of Neilston, Renfrewshire; alt. of hill, 652 ft. The loch is formed by a dam across the river Patrick.

Cawsand, vil. with coastguard station, SE. Cornwall, on W. side of Plymouth Sound, 4 miles SW. of Plymouth; P.O.; stands on **Cawsand Bay,** which has anchorage for the largest ships.

Cawsand, or **Cosdon Beacon,** mountain peak, S. Devon, 3½ miles SE. of Okehampton, alt. 1799 ft.

Cawston.—par. and vil. with ry. sta., G. E. R., N. Norfolk, 4 miles SW. of Aylsham; par., 4361 ac., pop. 986; P.O., T.O.—**2. Cawston,** hamlet, E. Warwickshire, 2 miles SW. of Rugby.

Cawthorn, par., N. R. Yorkshire, 3½ miles NW. of Pickering; 1134 ac., pop. 20; traces of Roman camps.

Cawthorne, par. and vil., W. R. Yorksh., 4½ m. NW. of Barnsley; 3709 ac., pop. 1059; P.O., T.O.

Cawthorpe, hamlet, 1½ N. of Bourn, S. Lincolnshire.

Cawthorpe, Little, par. and vil., N. Lincolnshire, 4 miles SE. of Louth; 471 ac., pop. 140.

Cawton, par., N. R. Yorkshire, 5 miles S. of Helmsley; 1056 ac., pop. 101.

Caxton, par. and vil., in co. and 9 miles W. of Cambridge; 2242 ac., pop. 451; P.O., T.O. Market day, *Thursday;* two places here are called **Caxton End,** one 2 m. NW. and one 1½ m. S. of the vil.

Cayack Cove, inlet, on the W. coast of Cornwall, 3 miles SW. of St. Agnes Head.

Cayne, affluent of river Mawddach, mid. Merioneth, 4 miles N. of Dolgelly.

Caynham Court, seat, 2½ miles SE. of Ludlow, Shropshire.

Caynton, pl., NE. Shropshire, 3 miles NW. of Newport.

Cayo, or **Caio,** vil., Carmarthenshire, 6 miles NW. of Llandovery.

Caythorpe.—par. and vil. with ry. sta., G. N. R., S. Lincolnshire, 9¾ miles NE. of Grantham; 4272 ac., pop. 903; P.O., T.O.; there are iron ore mines; contains **C. Hall.—2. Caythorpe,** par., S. Notts, on river Trent, 5½ miles S. of Southwell; 315 ac., pop. 232; P.O.—**3.**

Caythorpe, hamlet, E. R. Yorkshire, 3 miles NE. of Great Driffield.

Cayton.—par. and ry. sta., N. E. R., North-Riding Yorkshire, 5½ miles S. of Scarborough; 3514 ac., pop. 605; P.O.—**2. Cayton,** ham., E. div. W. R. Yorkshire, 3 m. NE. of Ripley. See SOUTH STAINLEY WITH CAYTON.

Ceannacroc, seat and deer forest, W. Inverness-shire, 15 m. SW. of Invermoriston, and 3 m. SW. of Dalreichart.

Ceannard. See KENNARD.

Ceannmor, or **Kander,** loch, SW. Aberdeenshire, 3 m. S. of Loch Callater.

Ceathramgarbh, div. of Eddrachillis par., Sutherlandshire, between Loch Laxford and Loch Inchard. Is a local name for the dist., and means the rough section of a country.

Cecilstown, vil., 7 miles NW. of Mallow, N. co. Cork; pop. 98; P.O.

Cedars, The, seat, near vil. of Ramsbury, N. Wilts.

Cedris, hamlet, mid. Merioneth, 6 miles SW. of Dolgelly.

Cefn.*—hamlet, E. Glamorgan, 6½ miles N. of Caerphilly.—**2. Cefn,** ry. sta., Brecon and Merthyr and L. & NW. Jt. Ry., 2 miles NW. of Merthyr-Tydfil, Glamorgan.—**3. Cefn,** par., N. Denbighshire, 3 miles SW. of St. Asaph; 3268 ac., pop. 480; P.O.—**4. Cefn,** par. with ry. sta., G. W. R., E. Denbighshire, 2 miles SW. of Ruabon; 1876 ac., pop. 6747.

Cefnamlwch, seat, SW. Carnarvonshire, near Nevin.

Cefnarthen, pl., Llandovery dist., Carmarthensh.

Cefnblaidd, ham., E. Carmarthenshire, 7½ m. N. of Llandilo.

Cefn Bryn, hill ridge, Gower, Glamorgan, NW. of Oxwich Bay, alt. 581 ft.

Cefn Coch, place, Denbighshire, on border of co., 5½ m. N. of Llanfyllin.

Cefn-Coed-y-Cymmer, vil. on S. border of Brecknockshire, 2 miles NW. of Merthyr-Tydfil; P.O., T.O., called **Cefn Coed.** Here is a balancing reservoir of the Cardiff Water Works; holding capacity, 560,000 gns.

Cefn Cribbwr, pl., S. Glamorganshire, 1 m. of Kenfig Hill; P.O.

Cefncymer, S. Denbighshire, 14 miles SW. of Ruthin.

Cefndeisiog, hamlet, N. Montgomeryshire, 5½ miles SW. of Llanfyllin.

Cefndu, hamlet, near Rhuddlan, NW. Flintshire.

Cefnfaes, pl., 1½ m. from Brynkyr ry. sta., Carnarvonsh.

Cefnhafodan, place, S. Montgomeryshire, 5½ miles S. of Llanidloes.

Cefn Hirgoed, common, 3 miles NE. of Bridgend, Glamorgan; Glamorgan County Lunatic Asylum is here.

Cefni, river, Anglesey, 14 miles long, rises near mid. of co., and flows SE. to Llangefni, then S. and SW. to Malldraeth Bay, near which it is spanned by a railway viaduct of 19 arches.

Cefn Ila, seat, Monmouthshire, ½ mile W. of Usk.

Cefnllyfnog, place, NE. Montgomeryshire, 3¼ miles SE. of Llanfyllin.

Cefnllys (**Rural** and **Urban**), 2 pars., mid. Radnorshire; **C. Urban** (1092 ac., pop. 1512) is in the urb. dist. of Llandrindod Wells; **C. Rural,** 2 miles NW. of Llandrindod; 3958 ac., pop. 137.

Cefn Mably, seat, 6 m. NE. of Cardiff, Glamorgan.

Cefn Mawr, pl., Denbighshire, 1½ m. SW. of Ruabon; P.O.

Cefn Park, seat, Denbighshire, 1½ m. E. of Wrexham.

Cefnpawl, pl., N. Radnorshire, 6½ miles NE. of Rhayader.

Cefnpennar, hamlet, NE. Glamorgan, on river Cynon, 4½ miles SW. of Merthyr-Tydfil; with ironworks in the neighbourhood.

Cefnpost, pl., NE. Merioneth, 6½ miles NW. of Corwen.

Cefn Sidan Sands, shoal, Carmarthen Bay, extending 5½ miles SE. from mouth of river Towy.

Cefn Tilla Court, seat, Monmouthshire, 4 miles from Usk.

Cefntreffraw, ham., near Aberffraw, SW. Anglesey.

Cefn-y-Bedd, hamlet, with ry. sta., W. M. & C. Q. R. on SE. border of Denbighshire, 4 miles NW. of Wrexham; P.O., T.O.

Cefn-y-Beren, place, SE. Montgomeryshire, 2 miles SE. of Newtown.

Cefn-y-Coed, pl., NW. Denbighsh., 4½ m. SE. of Conway.

Cefnyerlb, hamlet, Monmouthshire, 1½ mile from Crumlinsta.

Cefn-y-Gwrdy, pl., NE. Denbighshire, 5½ m. N. of Ruthin.

Cefn-yr-Ogo, or **Cave Hill,** rock with curious cavern, near Abergele, N. Denbighshire. Richard II. was concealed here when betrayed to Bolingbroke by Percy.

Cefn-yr-Owen, hamlet, near Dolgelly, Merioneth.

* *Cefn* is a Celtic word meaning "a ridge."

Cefyn, place, W. Flintshire, 5½ miles NW. of Mold.

Cegid, river, N. Carnarvonshire; rises on E. side of Snowdon, and flows NW. to Beaumaris Bay, near Bangor; 12 miles long.

Celdio, par., SW. Carnarvonshire, 7 miles SW. of Pwllheli; 1212 ac., pop. 88.

Celnws, pl., W. border of Montgomeryshire, 2 m. from Corris; P.O.

Celrchiog, par., SW. Anglesey, 4½ miles NE. of Aberffraw; 659 ac., pop. 109.

Celriog, affluent of river Dee, Denbighshire and Shropshire; rises in SW. Denbighshire, and flows E. to river Dee 3 miles NE. of Chirk; 18 miles long.

Celbridge, vil. with ry. sta. (**Hazelhatch and Celbridge**), G. S. & W. R., NE. co. Kildare, on river Liffey, 10¼ m. W. of Dublin; pop. 951; P.O., T.O. The vil. is 1½ m. N. of the ry. sta. The seat of **Celbridge Abbey,** in the neighbourhood, was a favourite retreat of Dean Swift, and was the home of his "Vanessa" (Esther Vanhomrigh).

Cellan, par., S. Cardiganshire, on river Teifi, 3 miles NE. of Lampeter; 3450 ac., pop. 401; P.O.

Cellardyke, or **Nether Kilrenny,** fishing vil., SE. Fifeshire, an eastward extension of Anstruther-Easter, but forming part of the royal burgh of Kilrenny; P.O., T.O.; has cod-liver-oil work and fishing-gear factories.

Cellarhead, ham., N. Staffordshire, 5½ miles NW. of Cheadle.

Celliwynu, ham., near Llantrissant, Glamorgan.

Cellws, pl., mid. Radnorshire, 7½ miles SE. of Rhayader.

Cemascoed, vil., W. Anglesey, 5½ miles NE. of Aberffraw.

Cemmaes.—vil., N. Anglesey, on Cemmaes Bay, 4½ miles W. of Amlwch; P.O., T.O., called **Cemaes.**—**2. Cemmaes,** par. and vil. with ry. sta., Mawddwy Ry., Montgomeryshire, 6 miles NE. of Machynlleth; 13,201 ac., pop. 722; P.O., T.O.

Cemmaes Road, ry. sta., Mawddwy Ry., 1½ mile SW. of Cemmaes vil.; P.O., T.O.

Cenarth.—hamlet, Radnorshire, 4 miles N. of Rhayader.—**2. Cenarth,** par. and ry. sta., NW. Carmarthenshire, 3 miles W. of Newcastle-Emlyn; 6322 ac., pop. 638; P.O.

Cendl, Welsh name for BEAUFORT: which see.

Cenin, vil., S. Carnarvonshire, 5½ miles N. of Criccieth.

Cenmaes. See CARDIGAN HEADLAND.

Cennen, affluent of river Llwchwr, E. Carmarthenshire; rises on the Fforest Fawr mts., and flows SW. to the Llwchwr 3 miles S. of Llandilo; 7 miles long.

Cenol, pl., E. Brecknocksh., on river Rhiangoll, 5½ m. NW. of Crickhowell.

Central Station.—ry. stas., G. E. R., Royal Albert Dock, E. London, Essex.—**2. Central Station,** ry. sta., on Mersey Ry., in Liverpool.

Central Station, terminus of C. R., in Glasgow.

Central Wingland, par. and vil., SE. Lincolnshire, 1 m. E. of Sutton Bridge; 3529 ac., pop. 245.

Ceo-glas, loch, in co. and 12 m. S. of Inverness.

Cerdyn, affluent of river Teifi, SW. Cardiganshire; rises near Capel Cynon, and flows SE. to the Teifi near Llandyssil; 5 miles long.

Ceres, par. and vil., mid. Fifeshire, on Ceres Burn, 2½ miles SE. of Cupar—par., 10,063 ac., pop. 1545; vil., pop. 607; P.O., T.O.; has trade in brown linen.

Cerist, place, SE. Merioneth, 2 miles S. of Dinas Mowddwy.

Cerne, affluent of river Frome, mid. Dorset; rises near Mintern, and flows S. to river Frome, near Dorchester; 10 miles long.

Cerne Abbas, market vil. and par., mid. Dorset, on river Cerne, 7 miles N. of Dorchester; 3149 ac., pop. 643; P.O., T.O., called **Cerne.** Market day, *Wednesday.*

Cerne, Nether, par. and vil., mid. Dorset, on river Cerne, 5 miles NW. of Dorchester; 850 ac., pop. 62.

Cerne, Upper. See UP CERNE.

Cerney, North, par. and vil., E. Gloucestershire, 4 miles N. of Cirencester; 4176 ac., pop. 529; P.O.; contains **C. Ho.**

Cerney, South, par., vil., and ry. sta. (**Cerney and Ashton Keynes**), M. & SW. J. R., E. Gloucestersh., adjacent to Thames and Severn Canal, 4 miles SE. of Cirencester; 3062 ac., pop. 794; P.O.

Cerney Wick, ham., 2 m. SE. of South Cerney, E. Gloucs.

Cerniogau-Mawr, hamlet, 10 miles SE. of Llanrwst, Denbighshire. From here a fine view of the Snowdon range may be had.

Cerrigceinwen, par., S. Anglesey, 5½ miles NE. of Aberffraw; 1573 ac., pop. 420; P.O.

Cerrig-Dwgl, hill, SE. Cardigansh., near Ystradffin; alt., 600 ft.

Cerrig-y-Druidion, par. and vil., in co. and 13 miles SW. of Denbigh; 15,158 ac., pop. 1079; P.O., T.O.

Cess, hamlet, N. Norfolk, 10 miles NW. of Yarmouth.
Cessford, hamlet, NE. Roxburghshire, 6 miles NE. of Jedburgh; adjacent is ruin of **Cessford Castle,** ancient seat of the Kers of Cessford, ancestors of the Duke of Roxburghe, who takes hence the title of baron and marquis.
Cessnock.—rivulet, Kyle dist., Ayrshire, flowing from Distinkhorn Hill, on E. border of co., 14 miles SW. and NW. to the Irvine, 2¾ miles SE. of Kilmarnock. Here also is **C. Castle,** now modernised, the property of the Duke of Portland.—**2. Cessnock,** ry. sta., Glasgow and District Subway, in W. of Glasgow.
Ceulan y Maesmawr, par., N. Cardiganshire, 5½ miles NE. of Aberystwith; 7327 ac., pop. 676.
Ceunant Chapel, in co. and 5 m. from Carnarvon; P.O.
Ceuswyn, hamlet, S. Merioneth, 5½ miles S. of Dolgelly.
Chabet, r., Banff. See CAIBET.
Chaceley, par., W. Worcestershire, on river Severn, 3 miles SW. of Tewkesbury; 1763 ac., pop. 228; P.O.
Chacewater, eccl. dist. and mining vil. with ry. sta., G. W. R., W. Cornwall; pop. 1805; P.O., T.O. Market day, *Saturday.* The vil. is 5½ miles SW. of Truro.
Chackmore, ham., co. and 1 m. NW. of Buckingham; P.O.
Chacombe, par., S. Northamptonshire, 4 miles NE. of Banbury; 1725 ac., pop. 362; P.O.
Chadacre Hall, 4 m. NW. of Lavenham, W. Suffolk.
Chadbury, ham., SE. Worcestershire, 2 m. N. of Evesham.
Chaddenwicke, ham., S. Wilts, 5½ m. W. of Hindon.
Chadderton, urb. dist. and par., SE. Lancashire, on river Irk; urb. dist. and par., 3082 ac., pop. 24,892; P.O., T.O. Cotton and chemical mfrs. are staple industries.
Chaddesden, par., in S. of co. and 2 miles E. of Derby; 2077 ac., pop. 567; P.O.; contains **C. Hall.**
Chaddesley Corbett, par. and vil., N. Worcestersh., 4½ m. SE. of Kidderminster; 6079 ac., pop. 1392; P.O., T.O.
Chaddlehanger, hamlet, S. Devon, 1 m. NE. of Lamerton.
Chaddle Wood, seat, 5 m. NE. of Plymouth, Devon.
Chaddleworth, par., vil., and seat, W. Berks, 7 m. E. of Lambourn; 3400 ac., pop. 405; P.O., T.O.
Chadkirk, eccl. dist. (St. Chad), Stockport par., E. Cheshire; pop. 2375.
Chadley, hamlet, 4 miles E. of Stratford on Avon, Warwickshire.
Chadlington, par. and vil., NW. Oxfordshire, 3½ m. SE. of Chipping Norton; par., 3450 ac., pop. 620; P.O., T.O.
Chadnor Court, 2 m. NE. of Weobley, Herefordshire.
Chadshunt, par. and seat, S. Warwickshire, 2 miles NW. of Kineton; 1388 ac., pop. 51.
Chadsmoor, part of Cannock, in co. and 9 miles SE. of Stafford; P.O.
Chadstone, ham., in co. and 7 m. E. of Northampton.
Chadwell, pl., W. Essex, 3 miles SW. of Romford.
Chadwell Heath, village and ry. sta., G. E. R., S. Essex, 10 miles NE. of London; P.O., T.O.
Chadwell and Wycombe. WYCOMBE AND CHADWELL.
Chadwell Springs, a source of New River, SE. Herts, near Ware Park.
Chadwell St. Mary, par., S. Essex, on river Thames, 2½ miles N. of Tilbury Fort; 1855 ac., pop. 5203. Here are the East and West India deep water docks; P.O.
Chadwick.—hamlet, 2 miles W. of Rochdale, SE. Lancashire.—**2. Chadwick,** hamlet, 3 miles N. of Bromsgrove, E. Worcestershire.—**3. Chadwick,** ham. N. Worcestershire, 1 m. SW. of Hartlebury.
Chadwick End, 3 miles E. of Knowle ry. sta., N. Warwickshire; P.O.
Chadwick Green, pl., SW. Lancs., 3¼ m. S. of Billinge.
Chaffcombe, par. and vil., S. Somerset, on Chard Canal, 3 miles S. of Ilminster; 1016 ac., pop. 228.
Chaffpool, ham. and seat, S. co. Sligo, 3 m. W. of Tubbercurry; P.O.
Chagford, par. and market-town, S. Devon, near river Teign, 3 miles NW. of Moreton Hampstead; 7459 ac., pop. 1397; P.O., T.O. Market day, *Saturday.* Is a resort for invalids.
Chaigley, hamlet, NE. Lancs. Beautiful scenery in neighbourhood. **C. House** is a seat. See AIGHTON.
Chailey, par. and vil. with ry. sta. (**Newick and Chailey**), L. B. & S. C. R., SW. Sussex, 7½ miles N. of Lewes; 5939 ac., pop. 1363; P.O., T.O.
Chair Ledder, remarkable group of rocks on coast of Cornwall, SE. of Land's End.
Chalbury, par., S. Dorset, 5 miles SE. of Dorchester; 818 ac., pop. 143.
Chalcombe. See CHACOMBE.
Chalder, ry. sta., Selsey Ry., SW. Sussex, 3½ miles S. of Chichester.
Chaldon, par. and vil., mid. Surrey, 5 miles NE. of Reigate; 1644 ac., pop. 266.
Chaldon Herring, par., SE. Dorset, near coast, 9½ miles SW. of Wareham; 3095 ac., pop. 271.
Chale, par., vil., and bay, on S. coast of Isle of Wight, 6½ miles W. of Ventnor; 2220 ac., pop. 543; P.O., T.O. The bay extends 3 miles along the coast.
Chalfield, Magna (All Saints), **and Parva,** eccl. dist., N. Wilts, 3 miles W. of Melksham; pop. 79.
Chalfont Park, seat, Bucks, 4 m. E. of Beaconsfield.
Chalfont Road, ry. sta., Met. Ry., S. Bucks, 4½ miles WNW. of Rickmansworth.
Chalfont St. Giles, par. and vil., S. Bucks, 3 miles SE. of Amersham; 3726 ac., pop. 1362. Here Milton completed "Paradise Lost," and partly wrote "Paradise Regained"; P.O., T.O.
Chalfont St. Peter, par. and vil., S. Bucks, 5 miles SE. of Amersham; 4363 ac., pop. 1402; P.O., T.O.
Chalford.—par. and vil., with ry. sta., G. W. R., E. Gloucestershire; par., 1106 ac., pop. 2980; P.O., T.O. The vil., 3½ miles SE. of Stroud, has mfrs. of broadcloth and dyeworks.—**2. Chalford,** pl., SE. Oxfordshire, 3 miles S. of Thame.
Chalford Hill, ham., E. Gloucs., 1 m. from Chalford; P.O.
Chalgrave, par., SW. Bedfordshire, 3½ miles NE. of Dunstable; 2430 ac., pop. 593.
Chalgrove, par. and vil., SE. Oxfordsh., on affluent of river Thame, 5 miles SW. of Tetsworth; par., 2433 ac., pop. 387; P.O.; on **Chalgrove Field** in 1643 a skirmish was fought between the Royalists and Parliamentarians, in which John Hampden was mortally wounded.
Chalk, par., NW. Kent, on river Thames, 2½ miles SE. of Gravesend; 1849 ac., pop. 455; P.O.
Chalk End, hamlet, SE. Essex, 9 miles S. of Chelmsford.
Chalk Farm, dist. and ry. sta., N. L. R., 1¼ mile NW. of Euston.
Chalk Hill, or **Puddlehill,** hamlet, Bedfordshire, 6 miles NW. of Luton.
Chalk Hole, hamlet, 1¾ m. SW. of Margate, E. Kent.
Challabrook, ham., E. Devonshire, 1 m. S. of Bovey Tracey.
Challacombe, par. and vil., N. Devon, on border of co., 10 m. NE. of Barnstaple; 5499 ac., pop. 195; P.O.
Challich or **Teallach,** mountain, in form of vast cup, 4 m. SW. of Ullapool, NW. Ross and Cromarty, 3483 ft.
Challock, par. and vil., E. Kent, near river Stour, 4 miles NE. of Ashford; 2828 ac., pop. 239; P.O.
Challock, hamlet, NE. Wigtownshire, 3 miles NW. of Newton-Stewart.
Challow, East, par. and ry. sta. (**Challow**), G. W. R., NW. Berks, 1 mile NW. of Wantage; 1657 ac., pop. 506.
Challow, West, par., NW. Berks, 2 miles NW. of Wantage; 1070 ac., pop. 170.
Chalton.—hamlet, S. Bedfordshire, 3 miles N. of Dunstable.—**2. Chalton,** par. and vil., SE. Hants, 5½ miles SW. of Petersfield; 1749 ac., pop. 202; P.O.
Chalvey, par. and vil., 1½ mile SW. of Slough, Bucks; P.O. See UPTON.
Chalvington, par., SE. Sussex, near river Cuckmere, 5 miles W. of Hailsham; 748 ac., pop. 115.
Chambercombe, dell, 1½ m. SE. of Ilfracombe, N. Devon.
Chambers Court, seat, S. Worcestershire, 3 miles NE. of Tewkesbury.
Champfleurie, seat, in co. and 2½ miles SE. of Linlithgow. The estate contains shale oil works.
Champneys, seat, 2½ m. NW. of Berkhampstead, Herts.
Chance Inn, vil., 2 miles SW. of Ceres, Fife.
Chancery Lane, ry. sta., Central London Ry., London.
Chanctonbury Ring, hill with ancient camp, Wiston par., W. Sussex, on South Downs, 2½ miles NW. of Steyning.
Chandler's Cross, part of Chipperfield vil., Herts, 6 miles S. of Hemel Hempstead.
Chandler's Ford, par. with ry. sta., L. & SW. R., S. Hants, 3¼ m. E. Romsey; 1839 ac., pop. 1085; P.O., T.O.
Chandler's Green, pl., N. Hants, 7 m. NE. Basingstoke.
Chandling's Farm, pl., N. Berks, 2½ miles NE. of Abingdon, belongs to St. John's College, Oxford.
Chanlock, rivulet, NW. Dumfriesshire, flowing 6 miles SE. to Scar Water, 5 m. NW. of Penpont Bridge.
Channel Islands, a group of islands, on the S. side of the English Channel, 10 m. W. of coast of France and 80 m. S. of coast of England. The principal members of the group are Jersey, Guernsey, Alderney, and Sark or Sercq, and Herm. Geographically connected with France, they have been politically attached to England since the Conquest, and are now all that remain to it of the dukedom of Normandy. The land is parcelled out among a great

number of small proprietors, and is carefully cultivated. The growing of fruit and vegetables under glass for the British markets is the principal industry. The three largest islands are each noted for a particular breed of cattle. Jersey has a separate legislature, so also has Guernsey combined with Alderney, Sark, and the smaller islands. The language is nearly the same as the old Norman French, but English is generally used and taught in all the parochial schools. See JERSEY, GUERNSEY, ALDERNEY, SARK, AND HERM.

Channelkirk, par., NW. Berwickshire; 14,197 ac., pop. 568; contains the adjacent hamlets of **Old Channelkirk** and **New Channelkirk,** 6 m. NW. of Lauder.

Channonrock, vil., in N. of co. and 2 m. from Louth; P.O.

Chanonry, ancient royal burgh, adjacent to Rosemarkie, with which it forms the town of Fortrose. On **C. Point** is a lighthouse, with fixed light (Chanonry) seen 11 miles.

Chanston Hill, place, in co. and 11 miles SW. of Hereford.

Chantry, seat, E. Suffolk, 2 miles W. of Ipswich.—**2. Chantry,** eccl. dist. and vil., Whatley and Elm pars., E. Somerset; pop. 161. The vil. is 2 m. W. of Frome.

Chapel, pl., 7 miles SE. of Alford, Lincolnshire; P.O.—**2. Chapel,** par. and ry. sta. (**Chappel**), G. E. R., Essex, on river Colne, 8 miles NW. of Colchester; 1149 ac., pop. 378; P.O. called **Chappie.**

Chapel.—manufacturing vil., between Neilston and Barrhead, E. Renfrewshire.—**2. Chapel,** hamlet, in W. Forfarshire, 3 m. from Meigle.—**3. Chapel,** seat, 1 mile from Kettle, mid. Fifeshire.—**6. Chapel,** farm with ruined chapel of the Knights Templars, adjacent to the town of Moffat, Dumfriesshire.

Chapel, par., vil., and ry. sta., D. W. & W. R., co. Wexford, 7 miles SW. of Enniscorthy by road; 3588 ac., pop. 576.

Chapel, Lower, ham., co. and 5 m. N. of Brecknock; P.O.

Chapel, North, par., W. Sussex, 5 miles N. of Petworth; 3923 ac., pop. 782; P.O.

Chapel Allerton.—par. and vil., NW. Somerset, 3 miles SW. of Axbridge; 1437 ac., pop. 285.—**2. Chapel Allerton,** par., E. div. W. R. Yorkshire, in co. bor. of Leeds; 2812 ac., pop. 5841; P.O., T.O. **C. A. Hall** is the seat of Lord Allerton.

Chapel Amble, hamlet, E. Cornwall, 3 miles NW. of Wadebridge; P.O.

Chapel and Stirling Bridge, vil., 5½ m. SE. of Holytown, N. Lanarkshire; pop. 603.

Chapel and Hill Chorlton, par., W. Staffordshire, 6 miles NW. of Eccleshall; 1983 ac., pop. 387.

Chapel Ascote, par., S. Warwickshire, 9 miles SE. of Warwick; 604 ac., pop. 4.

Chapel Billinge. See BILLINGE (Chapel End).

Chapel Brampton, par. and ry. sta. (**Pitsford and Brampton**), L. & NW. R., in co. and 4½ miles NW. of Northampton; 1275 ac., pop. 193; P.O., T.O.; contains **Chapel Brampton Hall.**

Chapel Carnbrea, rocky hill, at SW. extremity of Cornwall, 3½ m. NE. of Land's End.

Chapel Choriton. See CHAPEL AND HILL CHORLTON.

Chapel Cleeve, coast hamlet, W. Somerset, 2 miles W. of Watchet. **C. C. House** is a seat.

Chapelcolman. See CAPEL COLMAN.

Chapelden, place with ruined pre-Reformation chapel, N. Aberdeenshire, 8 m. W. of Fraserburgh.

Chapel Donan, place with pre-Reformation chapel, near Girvan, Carrick, Ayrshire.

Chapel End.—mining vil., on NE. border of Warwickshire, 2 miles NW. of Nuneaton; P.O., T.O.—**2. Chapel End,** ham., SW. Essex, 1½ m. NE. Walthamstow.

Chapel en le Frith, market town and par. with ry. stas., L. & NW. and M. Rys., NW. Derbyshire, 5¼ miles N. of Buxton; 9752 ac., pop. 4626; P.O., T.O. Market day, *Thursday;* has mfrs. of cotton and paper, and lead and coal mines. Is a centre for exploration of the Peak; alt. of ry. sta., 790 ft. L. & NW. R. sta. 1¼ m. SW. of town.

Chapel Fold, hamlet, S. div. West-Riding Yorkshire, 6½ miles NW. of Wakefield.

Chapelgate.—hamlet, in the bor. of E. Retford, N. Notts.—**2. Chapelgate,** hamlet, N. R. Yorkshire, 6 miles SE. of Stokesley.—**3. Chapelgate,** ham., SE. Lincs., ½ m. E. of Gedney.

Chapelgill, summit, 5 m. SW. of Drumelzier, Peebleshire; alt., 2282 ft.

Chapel Green.—place, 1 mile S. of Wokingham, Berks; has a hospital (1663) for the aged.—**2. Chapel Green,** ham., N. Warwicksh., 6 m. NW. of Coventry.—**3. Chapel Green,** ham., NE. Sussex, 1½ m. from Crowborough.

Chapel Green, hamlet, 3 m. NW. of Kilsyth, Stirlingshire.

Chapel Haddlesey, par., E. div. W. R. Yorkshire, on river Aire, 4½ miles SW. of Selby; 1137 ac., pop. 175; P.O.

Chapelhall, town with ry. sta., C. R., N. Lanarksh., 2½ m. SE. of Airdrie; pop. 2030; P.O.; has extensive collieries; alt. of ry. sta., 456 ft.

Chapel Hill.—par., SE. Monmouthshire, on river Wye, 4½ miles N. of Chepstow; 1307 ac., pop. 309.—**2. Chapel Hill,** hamlet, S. Lincolnshire, 3 miles SW. of Coningsby; P.O.—**3. Chapel Hill,** seat, Mardale, Westmorland, near Hawes Water.

Chapelhill.—hamlet, Perthshire, near river Almond, 6 miles NW. of Methven Junction; P.O.—**2. Chapelhill,** eminence, Dumbartonshire, adjacent to river Clyde and Old Kilpatrick vil.; the W. terminal fort of Antoninus' Wall, it has yielded important Roman relics.

Chapelhill, vil., Tyrone; pop. 100; near Cookstown.

Chapelhope, farm and stream, SW. Selkirkshire, ½ m. W. of Loch of the Lowes into which the stream runs; is a scene of Hogg's tale of "The Brownie of Bodesbeck."

Chapel House, noted inn, 1 mile NE. of Chipping Norton, Oxfordshire.

Chapelizod.—town and par., in co. and 3 miles W. of Dublin, on river Liffey; par., 532 ac., pop. 1618; P.O., T.O. The par. embraces part of Phœnix Park; the town is a residential sub. of Dublin.—**2. Chapelizod,** seat, 6 miles W. of Thomastown, co. Kilkenny.

Chapelknowe, hamlet, SE. Dumfriesshire, 6 miles SW. of Canonbie; P.O., T.O.

Chapel Lane, pl., near Wigan, SW. Lancashire; P.O.

Chapel Lawn, vil., S. Shropshire, 3 miles NW. of Bucknall.

Chapel-le-Dale, eccl. dist., W. R. Yorksh.; pop. 213; P.O.

Chapelmidway, ham., co. Dublin, 4 m. W. Swords.

Chapel Mumby, coast hamlet, E. Lincolnshire, 5½ miles SE. of Alford; P.O., called **Mumby.**

Chapel Ness, prom., Fifeshire, 1 mile SW. of Elie.

Chapel of Garioch, par. and vil. (containing Pitcaple ry. sta.), in co. and 21 m. NW. of Aberdeen; 13,059 ac., pop. 1559; scene of the battlefield of Harlaw (1411); P.O.

Chapel Plaster, hamlet, 3 m. SW. of Corsham, Wilts.

Chapel Point, headland, E. Cornwall, southern point of Mevagissey Bay, 8 miles S. of St. Austell.

Chapel Point, prom., NE. Berwickshire, 1½ mile NW. of Innerwick sta.

Chapel Porth, small bay, 1¼ mile S. of St. Agnes Head, W. Cornwall.

Chapel Road, North, pl., near Worthing, SW. Sussex; P.O.

Chapel Row, ham., S. Durham, 3½ m. SE. Bishop Auckland.

Chapelrussell, par., N. co. Limerick, containing Pallaskenry, 10 m. W. of Limerick; 633 ac., pop. 327.

Chapelshade, *quoad sacra* par., Dundee Combination, Forfarshire; pop. 6220.

Chapel Stile, hamlet, ½ mile NW. of Elterwater, Westmorland. Here are slate quarries.

Chapel St. Leonards, par., E. Lincolnshire, 5½ miles N. of Skegness; 1452 ac., pop. 235; coastguard sta.

Chapel Sucken, hamlet, W. Cumberland, on river Duddon, 12 miles SE. of Ravenglass.

Chapelthorpe, eccl. dist. and vil., S. div. W. R. Yorkshire; pop. 3246. The vil. is 3½ miles S. of Wakefield; P.O.

Chapelton, hamlet with ry. sta., L. & SW. R., 5 miles SE. of Barnstaple, Devon.

Chapelton. — hamlet, Forfarshire, 4½ miles NW. of Arbroath.—**2. Chapleton,** *quoad sacra* par. (East Kilbride, Glassford, and Hamilton pars.), and vil. (Glassford par.), N. Lanarkshire—par., pop. 737; vil., pop. 355; P.O., T.O.

Chapelton Point, headland, in Cromarty Firth, opposite Invergordon.

Chapeltown.—vil., SE. Lancashire, 3½ miles NE. of Bolton.—**2. Chapeltown,** eccl. dist., vil., and ry. stas., M. R. and (**C. and Thorncliffe**) G. C. R.; S. div. West-Riding Yorkshire; pop. 7749. The vil. is 8 miles N. of Sheffield; P.O., T.O.

Chapeltown.—coast vil., 6 miles NW. of Tralee, NW. co. Kerry; P.O.—**2. Chapeltown,** ham., E. co. Down, 2 m. NE. of Ardglass; P.O.—**3. Chapeltown,** vil., co. Antrim, 2 m. SW. of Kells.

Chapel Town, pl., W. Monmouthshire, 1 m. from Ebbw Vale; P.O.

Chapeltown of Glenlivat, vil., Banffshire, 13 miles SE. of Ballindalloch ry. sta.; P.O., T.O., called **Chapeltown.** See GLENLIVET.

Chapel Wood, ham., 4 m. NW. of Chippenham, Wilts.

Chapman Barrows, hill, in W. of Exmoor Forest, N. Devon, on border of co.; alt., 1575 ft.

Chapman Sands, shoal, in river Thames, off S. side of Canvey island; has a lighthouse, with occulting light (Sea Reach) seen 11 miles.
Chapmanslade, vil., 3½ m. SW. of Westbury, S. Wilts; P.O.
Chapmans Pool, small bay, on S. coast of Dorset, near St. Albans Head and 3½ miles S. of Corfe Castle.
Chapman's Rock, N. Devon, 2½ m. E. of Hartland Point.
Chapmore End, ham., in co. and 2½ m. N. of Hertford.
Chappel. See CHAPEL.
Char, or **Car,** rivulet, SW. Dorset, flowing 5 miles SW. to English Channel near Lyme Regis.
Charborough, hamlet, E. Dorset, 6 m. W. of Wimborne Minster. **C. House** is in vicinity.
Chard.—mun. bor., market town, and par. with ry. sta., L. & SW. (**C. Town**), G. W. & L. & SW. Jt. Rys. (**C.** Joint sta), S. Somerset, on border of co., 15¼ miles SE. of Taunton; mun. bor. and par. (Chard Borough), 444 ac., pop. 4437; P.O., T.O. Market days, *Monday, Thursday,* and *Saturday;* was at one time a parl. bor., returning 2 members, a privilege of which it was deprived in the reign of Edward III. C., which is a well-built town, standing on an eminence, has mfrs. of lace and woollen goods, and iron and brass wares.—**2. Chard,** par., Somerset, adjoining bor. of Chard; 5272 ac., pop. 1881.
Chard Junction, ry. sta., L. & SW. R., S. Somerset, 3½ miles S. of Chard.
Chardleigh Green, pl., S. Somerset, 1¼ m. N. of Chard.
Chard, South, ham., 2 m. SE. of Chard, S. Somerset; P.O.
Chardstock, par. and vil., E. Devon, on river Kitbridge, 4 miles N. of Axminster; 5362 ac., pop. 1000; P.O.
Charfield, par. and vil. with ry. sta., M. R., SW. Gloucester, 2 m. N. of Wickwar; par., 1383 ac., pop. 556; P.O., T.O.
Charford, North, par., S. Hants, on river Avon, 3 miles NE. of Fordingbridge; 875 ac., pop. 111.
Charford, South, par., S. Hants, 2½ miles NE. of Fordingbridge; 863 ac., pop. 76.
Charing, par., vil., and ry. sta., SE. & C. R., E. Kent, 5½ miles NW. of Ashford; 4681 ac., pop. 1170; P.O., T.O. The vil. is situated at the intersection of the Maidstone and Canterbury roads. The ruins of the archiepiscopal palace are of great interest.
Charing Cross, dist. at W. end of Strand and ry. sta., London; terminus of SE. & C. R.; also sta. on Met. Dist. Ry.
Charing Cross, ry. sta., N. B. R., in West of Glasgow.
Charing Heath, eccl. dist., E. Kent, Charing and Lenham pars., 8 m. NW. of Ashford; pop. 434.
Charingworth, hamlet, N. Gloucestershire, 2 miles E. of Chipping Camden.
Charisford House, seat, Dorset, 3½ m. SW. of Blandford.
Charlbury, par. and market town with ry. sta., G. W. R., in co. and 13¼ miles NW. of Oxford; par., 2572 ac., pop. 1352; P.O., T.O. Market day, *Friday.*
Charlcombe, par., NE. Somerset, 1½ mile N. of Bath; 769 ac., pop. 775; waterworks for supplying Bath are here.
Charlcott.—ham., N. Hants, near Whitchurch.—**2. Charlcott,** place, 1½ m. N. of Aston Botterell, S. Shropshire, 7½ miles SW. of Bridgnorth.
Charlecote.—par. and vil., S. Warwickshire, on river Avon, 4½ miles NE. of Stratford-on-Avon; 2130 ac., pop. 232; contains **Charlecote House.**—**2. Charlecote,** hamlet, N. Wilts, 3¼ miles N. of Calne.
Charlemont, vil., NW. co. Armagh, on river Blackwater, opposite Moy, 6 miles N. of Armagh; pop. 195. **C. Place** is a seat.
Charlend, vil., 2 miles W. of Luton, Bedfordshire.
Charles.—par. and vil., N. Devon, on river Bray, 9 miles E. of Barnstaple; 2410 ac., pop. 220.—**2. Charles,** ward within co. bor. of Plymouth; pop. 7218.
Charles Castle, ruined fortress, Tresco island, Scilly Islands, Cornwall.
Charlesfort.—seat, 3½ m. NW. of Ferns, co. Wexford.—**2. Charlesfort House,** seat, co. Meath, 3½ m. SE. of Kells.
Charleston.—coast vil., NE. Aberdeenshire, adjacent to St. Combs.—**2. Charleston,** vil., SE. Ross and Cromarty, on Beauly Firth, 2½ m. NW. of Inverness.—**3. Charleston,** vil., 2 m. W. of Fraserburgh, Aberdeen.
Charleston of Aboyne, Aberdeen. See ABOYNE.
Charleston of Glamis, vil., 2½ miles SE. of Glamis ry. sta., SW. Forfarshire.
Charleston of Nigg, vil., NE. Kincardineshire, 1½ mile W. of Cove ry. sta.
Charleston of Paisley, S. sub. of Paisley, NE. Renfrewsh.
Charlestown.—eccl. dist. and seaport vil., E. Cornwall; pop. 2796. The vil. is 2 miles SE. of St. Austell; P.O., T.O.; has harb., docks, and shipbuilding yards; also pilchard fisheries, and a large export trade in porcelain clay.—**2. Charlestown,** hamlet, S. Dorset, 1½ mile NW. of Weymouth.—**3. Charlestown,** eccl. dist. and suburb of Manchester, SE. Lancashire; pop. 9591; P.O., T.O.—**4. Charlestown,** eccl. dist. and vil., N. div. W. R. Yorkshire; pop. 6395. The vil. is 2 miles NE. of Halifax.—**5. Charlestown,** ham., W. R. Yorkshire, 1 m. NE. of Shipley; P.O.
Charlestown.—vil., 7 miles NW. of Lurgan, N. co. Armagh, near Lough Neagh; pop. 107.—**2. Charlestown,** vil., near Clara, N. King's co.—**3. Charlestown House,** seat, co. Roscommon, 3½ miles SE. of Carrick on Shannon.—**4. Charlestown,** par., W. co. Louth, 3 miles N. of Ardee; 2699 ac., pop. 294.—**5. Charlestown,** or **Newtown-Dillon,** vil. and ry. sta., G. S. & W. R., E. co. Mayo, 6¾ miles ENE. of Swineford; pop. 640; P.O., T.O.
Charlestown.—seaport vil. and ry. sta., N. B. R., 3½ miles SW. of Dunfermline, SW. Fifeshire; pop. 750; P.O., T.O. There is a good harb. from which large quantities of coal, lime, and ironstone are shipped.—**2. Charlestown,** vil., NE. Kincardineshire, 3½ m. S. of Aberdeen.
Charlestown of Aberlour, police burgh, NW. Banffshire, 4 miles NW. of Dufftown; pop. 1176.
Charlesworth, par. and vil., N. Derbyshire; 15,380 ac., pop. 1967; P.O. The vil. is 2 miles WSW. of Glossop.
Charleton.—par. and vil., S. Devon, on sea-creek, 1½ mile SE. of Kingsbridge; 1094 ac., pop. 234; P.O., called **West Charleton.**—**2. Charleton,** Somerset. See CHARLTON, QUEEN.
Charleton.—seat, 2 miles NW. of Kilconquhar ry. sta., Fifeshire.—**2. Charleton,** seat, 2 miles N. of Montrose, NE. Forfarshire.
Charleville.—market town and ry. sta., G. S. & W. R., in co. and 32¾ m. N. of Cork; pop. 2000; P.O., T.O. Market days, *Wednesday* and *Saturday.* The town is situated 1 mile W. of the ry. sta., in a rich and fertile district, on a small stream called the Glynn. It owes its rise to the first Earl of Orrery, who in honour of Charles II. changed its name of Rathgoggan to Charleville; the same nobleman founded and endowed a school here.—**2. Charleville,** seat of Viscount Monck, 3½ m. SW. of Bray, N. Wicklow.
Charleville Forest, seat, near Tullamore, mid. King's co.
Charley, par., N. Leicestershire, near Charnwood Forest, 5½ miles SW. of Loughborough; 1334 ac., pop. 145.
Charleymount, hamlet, 2 miles S. of Wednesbury, S. Staffordshire.
Charlinch, par., W. Somerset, 4 miles NW. of Bridgwater; 1355 ac., pop. 149.
Charlock, ham., SW. Northants, 1 m. SE. of Abthorpe.
Charlotte, Port. See PORT CHARLOTTE.
Charlton.—par. and hamlet, 1 mile NE. of Wantage, W. Berks; 1884 ac., pop. 302.—**2. Charlton,** ham., W. Gloucestershire, 5 m. N. of Bristol; P.O.—**3. Charlton,** ham., near Tetbury, E. Gloucestershire.—**4. Charlton,** hamlet, 1½ m. NW. Andover, N. Hants; P.O.—**5. Charlton,** hamlet, SW. Middlesex, 3¼ miles SE. of Staines.—**6. Charlton,** hamlet, 4 miles SW. of Brackley, Northamptonshire; P.O., T.O.—**7. Charlton,** hamlet, 2 miles NW. of Bellingham, S. Northumberland.—**8. Charlton,** place, N. Shropshire, 3¼ miles W. of Wellington.—**9. Charlton,** hamlet, ½ mile W. of Kilmersdon, E. Somerset.—**10. Charlton,** hamlet, 1½ mile E. of Shepton Mallet, mid. Somerset.—**11. Charlton,** hamlet, W. Sussex, 5¼ miles S. of Midhurst.—**12. Charlton,** hamlet and seat, 2½ m. S. of Donhead St. Mary, S. Wilts.—**13. Charlton,** par., N. Wilts, 2 miles NE. of Malmesbury; 4766 ac., pop. 460; P.O., T.O.; contains **Charlton Park,** seat of the Earl of Suffolk and Berkshire.—**14. Charlton,** par., N. Wilts, on river Avon, near Salisbury Plain, 8½ miles SE. of Devizes; 1734 ac., pop. 132; the Roman camp of Casterley is 1½ mile to S.—**15. Charlton,** par., E. Worcestershire, near river Avon, 2 miles NW. of Evesham; 1599 ac., pop. 385; P.O.—**16. Charlton,** Dorset. See CHARLTON-MARSHALL.—**17. Charlton,** ham., in co. and 6 m. E. of Bedford.—**18. Charlton,** ham., N. Worcestershire, 2 m. NW. of Hartlebury.—**19. Charlton,** vil. with ry. sta., SE. & C. R., NW. Kent, 1 m. W. of Woolwich; P.O., T.O. **C. House** is a seat.
Charlton, New, hamlet, adjoining Woolwich, NW. Kent, near river Thames; P.O. The training ship *Warspite* lies off the pier.
Charlton, North, par., N. Northumberland, 6½ miles NW. of Alnwick; 2869 ac., pop. 158.
Charlton, Queen, NE. Somerset. See QUEEN CHARLTON.
Charlton, South, par., N. Northumberland, 5 miles NW. of Alnwick; 1884 ac., pop. 129; P.O.

Charlton Abbots, par., N. Gloucestershire, 6½ miles NE. of Cheltenham; 1544 ac., pop. 81.
Charlton Adam, eccl. dist., mid. Somerset, 7 miles NE. of Langport; pop. 322; P.O.
Charlton All Saints. See STANDLYNCH WITH C. ALL SAINTS.
Charlton Bay, SW. Devon, 4½ miles SW. of Lyme Regis.
Charlton Church, sub. of Cheltenham, Gloucs.; P.O., T.O.
Charlton Cross, locality, Somerset, 5 m. N. of Frome.
Charlton Horethorne, par., E. Somerset, 5¼ miles SW. of Wincanton; 2380 ac., pop. 434; P.O.
Charlton House, pl., NE. Somerset, 5 miles W. of Bristol.
Charlton Junction, ry. sta., SE. & C. R., in co. of London near Woolwich.
Charlton Kings, urb. dist. and par. with ry. sta., G. W. R.; also served by trains of the M. & SW. J. R., N. Gloucester, sub. of Cheltenham; urb. dist. and par., 3399 ac., pop. 3806.
Charlton Mackrell, par. and vil., mid. Somerset, on r. Cary, 5¼ m. NE. of Langport; 3499 ac., pop. 610; P.O.
Charlton Marshall, par. and vil., E. Dorset, 2 miles S. of Blandford; 2300 ac., pop. 510; P.O. There are numerous "barrows."
Charlton Musgrove, par., E. Somerset, on river Cale, 1 mile NE. of Wincanton; 3755 ac., pop. 344; P.O. **C. House** is a seat.
Charlton Park.—W. Gloucestershire, 3 miles SW. of Cheltenham.—**?. Charlton Park,** seat. See CHARLTON.
Charlton and Kidbrooke, par., in met. bor. of Greenwich, co. London; 1990 ac., pop. 21,134.
Charlton on Otmoor, par. and vil., mid. Oxfordshire, 5 miles SW. of Bicester; par., 822 ac., pop. 301; P.O. Here the curfew is still rung.
Charlwood, par. and vil., SE. Surrey, 6 miles S. of Reigate; 6901 ac., pop. 1710; P.O., T.O.; **Charlwood House** is 2 miles SE. of vil.—**?. Charlwood,** hamlet, E. Hants, near New Alresford.
Charman Dean, ham., 3 m. NW. Worthing, SW. Sussex.
Charminster, par. and vil., S. Dorset, 2 miles NW. of Dorchester; 4381 ac., pop. 1679; P.O., T.O.
Charmouth, par., vil., and watering-place, SW. Dorset, at mouth of river Char, 6 miles SE. of Axminster; 445 ac., pop. 560; P.O., T.O. There is a coastguard sta. on the W. cliffs: here also is the Great Gun battery.
Charnac, or **Chuinneag,** small loch, 1500 ft. above sea-level, Ross and Cromarty, 7½ m. SW. of Kincardine.
Charndon, par. and vil., in co. and 6½ m. SW. of Buckingham; 1911 ac., pop. 148.
Charnes, pl., W. Staffordshire, 4 miles NW. of Eccleshall.
Charney, par., NW. Berks, on river Ock, 4½ m. NW. of Wantage; 1209 ac., pop. 163; P.O., called **Charney Bassett.**
Charnham Street, part of Hungerford, E. Wilts.
Charnock Heath. See HEATH CHARNOCK.
Charnock Richard, par., SW. Lancashire, 3 miles SW. of Chorley; 1946 ac., pop. 682; P.O.
Charnwood Forest, barren hill tract, N. Leicestershire, 5 miles SW. of Loughborough; it is the loftiest ground in co., reaching in Bardon Hill an alt. of 912 ft. There are granite quarries, while hones are also taken from a small quarry in the dist.
Charr Water, stream, 4½ miles long, affl. of the Dye Water, W. Kincardineshire.
Charsfield, par., E. Suffolk, 5½ miles N. of Woodbridge; 1358 ac., pop. 412; P.O.
Chart, Great, par. and vil., E. Kent, 2 miles SW. of Ashford; 3276 ac., pop. 694; P.O., T.O.
Chart, Little, par., E. Kent, 2 miles NW. of Ashford; 1607 ac., pop. 313.
Chart Corner, ham., mid. Kent, 5 m. NE. of Staplehurst.
Chart next Sutton Valence, par., mid. Kent, 4½ miles SE. of Maidstone; 2188 ac., pop. 643; P.O., T.O., called **C. Sutton.**
Chart Park, seat, 1 mile S. of Dorking, Surrey.
Charter Alley, ham., Hants, 1½ m. NE. Ramsdell; P.O.
Charterhall, seat, 3 miles NE. of Greenlaw sta., Berwickshire; has for more than 400 years been the property of the Trotter family.
Charterhouse, par. in met. bor. of Finsbury, co. London; 10 ac., pop. 140. Is the site of the original Charterhouse; the educational part of this foundation has been removed to Godalming, Surrey, and is now known as the famous public school of that name.
Charterhouse Hinton, par., E. Somerset, on border of co., 4 miles SE. of Bath; 2483 ac., pop. 519; P.O. **Hinton House** is a seat.
Charterhouse on Mendip, par., N. Somerset, 5 miles NE. of Axbridge; 2457 ac., pop. 64.
Charteridge. See CHARTRIDGE.
Charters, or **Chesters,** vil., Roxburghshire, 7 miles S. of Jedburgh.
Charters Chest, recess, in steep slope of Craig Cluny, Aberdeensh., 1½ m. E. of Braemar; was depository of the Invercauld title-deeds during the rebellion of 1715.
Charterville, estate, SW. Oxfordshire, 2¾ miles NW. of Witney; originally divided into 80 small farms as part of Feargus O'Connor's land scheme.
Chartham, par. and vil., with ry. sta., SE. & C. R., E. Kent, on river Stour, 2½ miles SW. of Canterbury; 4569 ac., pop. 2869; P.O., T.O. **C. Down** is in the S. vicinity of vil. Here is the E. Kent Lunatic Asylum.
Chartham Hatch, hamlet, E. Kent, 1½ mile SW. of Canterbury.
Chartham Park, E. Surrey, on SE. border of co., 2 miles NW. of East Grinstead.
Chartley Holme, par. and ry. sta. (**Chartley**), G. N. R., in co. and 8 miles NE. of Stafford; 1707 ac., pop. 34; contains **Chartley Castle,** seat of Earl Ferrers.
Chartridge, par., S. Bucks, 2½ miles NW. of Chesham; 4992 ac., pop. 721.
Charts Edge, seat and range of hills, W. Kent, SE. of Westerham.
Chartwell, hamlet, 3½ m. from Edenbridge, W. Kent.
Charwelton, par. and ry. sta., G. C. R., S. Northamptonshire, on border of co., 5 miles SW. of Daventry; 2353 ac., pop. 182; alt. of ry. sta., 508 ft.; P.O., T.O.
Chase Side, part of Enfield, Middlesex; P.O., T.O.
Chase Terrace, pl., 4 m. from Brownhills, Stafford; P.O.
Chasetown, eccl. dist. (St. Ann), 3 m. W. of Lichfield, E. Staffordshire; pop. 5188; P.O., T.O.
Chasly, vil., 1 m. S. of Holsworthy, W. Devon.
Chastleton, par., NW. Oxfordshire, on border of co., 3½ miles SE. of Moreton-in-the-Marsh; 1769 ac., pop. 149; contains **Chastleton House.**
Chatburn, par. and ry. sta., L. & Y. R., NE. Lancashire, on river Ribble, 2 miles NE. of Clitheroe; 896 ac., pop. 772; P.O., T.O.
Chatcull, pl., 4½ m. NW. of Eccleshall, W. Staffordshire.
Chateau des Marais, ruined castle, Guernsey isl., 1 mile N. of St. Peter Port; supposed to have been built by Robert, Duke of Normandy (1036).
Chateau d'Etoc, fort, on NE. side of Braye harb., Alderney, Channel Islands.
Chatelherault, summer-house of the Duke of Hamilton, Hamilton par., NW. Lanarkshire, opposite Cadzow Castle.
Chater, affluent of river Welland; rises on E. border of Leicestershire, and flows E. across Rutland to the Welland near Tinwell; 15 miles long.
Chatford, vil., S. Shropshire, 5½ miles SW. of Shrewsbury.
Chatham, seaport town, parl. bor., mun. bor., and par., with ry. stas., SE. & C. R., N. Kent, 34¼ miles SE. of London—parl. bor., 2728 ac., pop. 78,755; mun. bor., 4355 ac., pop. 37,057; par. (including **Capston** and **Luton**) 4487 ac., pop. 38,504. Market day, *Saturday.* The bor. is continuous with Rochester on W., and forms with it and New Brompton on the E. one large town; has numerous brickyards, limekilns, and flour-mills in its neighbourhood, and carries on a large retail trade. **C.** is one of the chief naval arsenals of Britain. The first dockyard was established in 1588. Since that date great extensions to the marine resources of the place have been made. The Royal Dockyard covers an area of 500 ac., and contains a ropery, machine shops and foundries; it extends along the Medway for 3 miles. The Government shipbuilding establishment, situated at Brompton, about ½ mile below **C.,** contains 5 tidal docks, 8 building slips and other docks, capable of turning out the largest men-of-war fully equipped. Here is St. Bartholomew's Hospital for Seamen, and Brennan's torpedo factory. The C. Lines, which are among the most elaborate fortifications in the kingdom, consist of an intricate system of trenches, batteries, and subterranean passages. Besides the extensive system of dockyards, they include barracks, hospitals, an arsenal with a large park of artillery, a gymnasium, a military school for sappers and engineers, a military institute, and a convict prison. For purposes of defence the "Lines" have been replaced by a chain of modern forts. Troops for India are generally embarked at Chatham. In 1667 the Dutch fleet under De Ruyter succeeded in sailing up the Medway as far as Chatham, but did little damage. Numerous

remains have been discovered of the Romans, who appear to have had a cemetery at C. The bor., which was created by the Reform Act of 1832, and contains most of the eccl. dists. of Brompton and New Brompton, returns 1 member to Parliament.

Chatham Green, hamlet, E. Essex, 7 miles NE. of Chelmsford.

Chathill, par. and ry. sta., N. E. R., N. Northumberland, 6 miles SE. of Belford; 438 ac., pop. 50; P.O., T.O.

Chatley, hamlet, mid. Essex, 4¼ miles SW. of Braintree.

Chatley Hill, hamlet, NE. Somerset, 4¼ miles N. of Frome.

Chat Moss, peat-bog in S. of Lancashire, 7 miles W. of Manchester; with an area of 12 sq. m. and a depth of 30 ft. in places; is now mostly reclaimed; the Liverpool and Manchester Ry. was successfully carried across it in 1829 through the engineering skill of George Stephenson.

Chatsworth, par., N. Derbyshire, on river Derwent, 2½ miles NE. of Bakewell and 21½ miles NW. of Derby; 1292 ac., pop. 50. **Chatsworth Hall,** seat of the Duke of Devonshire, is one of the noblest residences in England. The park is over 9 miles in circuit, and the gardens cover an area of 12 ac. Mary Queen of Scots was imprisoned in the old mansion (1570-84). The present edifice was begun in 1688, and was finished in 1840, the additions being made at long intervals.

Chattan, seat, near Axminster, E. Devon.

Chattenden, ham., N. Kent, 5 m. N. of Rochester; P.O.

Chatteris, urb. dist., market town, and par., with ry. sta., G. E. R., N. Cambridgeshire, on W. border of Isle of Ely, 8 miles S. of March; urb. dist. and par., 13,719 ac., pop. 4711; P.O., T.O. Market day, *Friday;* has considerable trade in grain; there are breweries and engineering works. **C.** is a very ancient town. **Chatteris House** is in vicinity of town.

Chatterley, pl. with ry. sta., N. S. R., NW. Staffordshire, 4½ miles NW. of Stoke. Here are large ironworks.

Chattisham, par., E. Suffolk, 5 miles SW. of Ipswich; 724 ac., pop. 161.

Chatton, par. and vil., N. Northumberland, on river Till, 3 miles E. of Wooler; 17,331 ac., pop. 931. Limestone is quarried. The par. contains the ham. of **Chattonpark** and **C. Moor;** here also is **Chattonpark Hill** with remains of a camp; alt., 603 ft.; P.O., T.O.

Chatwall, ham., S. Shropsh., 3 m. NE. of Church Stretton.

Chatwell, Great and **Little,** 2 hamlets, W. Staffordshire, 8½ miles W. of Penkridge.

Chauntrey, seat, E. Suffolk, near Bramford ry. sta.

Chausée, The, narrow isthmus, Channel Islands, connecting Great and Little Sark. See COUPÉE, THE.

Chavenage, ham., E. Gloucestersh., 2 m. NW. of Tetbury.

Chavey Down, ham., SE. Berks, near Bracknell; P.O., T.O.

Chawleigh, par. and vil., N. Devon, on river Dart, 2 miles SE. of Chumleigh; 5532 ac., pop. 649; P.O.

Chawl End, ham., S. Bedfordshire, 1½ m. W. of Luton.

Chawsey, place, SE. Oxfordshire, 3¼ miles NW. of Reading.

Chawson, hamlet, formerly called Chalverstone, NE. Bedfordshire, 3¼ miles SW. of St. Neot's.

Chawton, par. and vil., Hants, 1 m. S. of Alton; 2674 ac., pop. 383; P.O.; contains **Chawton House.**

Chaxhill, pl., Gloucester, 1½ m. E. of Westbury on Severn.

Cheadle.—par. and vil. with ry. stas., C. L. C. and L. & NW. Rys., E. Cheshire, near river Mersey, 3 m. SW. of Stockport; 4240 ac., pop. 9044; P.O., T.O. There are printing and bleaching works in the par.—**2. Cheadle,** market town and par. with ry. sta., N. S. R., in N. of co. and 13 miles NE. of Stafford; 6137 ac., pop. 5186; P.O., T.O. Market day, *Friday;* has extensive coal mines, and mfrs. of brass, copper, and tin. There is a tape factory and a silk mill.

Cheadle Grange, pl., adjoining Cheadle, Stafford.

Cheadle Heath, pl. with ry. sta., M. R., NE. Cheshire, 1 m. ENE. of Cheadle; P.O., T.O.

Cheadle Hulme, eccl. dist. and hamlet with ry. sta., L. & NW. R., NE. Cheshire; pop. 1765. The hamlet is 2¼ miles SW. of Stockport; P.O., T.O.

Cheadle Mill, hamlet, Cheadle par, N. Staffordshire.

Cheadle Moseley, pl., adjoining Cheadle, NE. Cheshire.

Cheadle and Gatley, urb. dist., par., and ry. stas. (**Cheadle**), C. L. C., and L. & NW. Rys., E. Cheshire, 2½ miles SW. of Stockport; urb. dist. (including also Stockport Etchells par.), 5086 ac., pop. 7916; par., 3514 ac., pop. 6140; P.O., T.O.

Cheal, hamlet, S. Lincolnshire, 3½ miles SE. of Donington.

Cheam, par. and vil. with ry. sta., L. B. & S. C. R., mid. Surrey, 3 m. NE. of Epsom; 1909 ac., pop. 3404; P.O., T.O.; contains **Lower Cheam,** seat, and ham. of **C. Common.**

Cheapside, pl., Jersey isl., part of St. Helier; P.O., T.O.

Cheapside, ham., SE. Berks, 1 m. NE. of Ascot.

Chearsley, par. and vil., mid. Bucks, 7½ miles SW. of Aylesbury; 943 ac., pop. 212; P.O.

Chebbard, hamlet, mid. Dorset, 8 miles NE. of Dorchester.

Chebsey, par., W. Staffordshire, 2 miles NE. of Eccleshall; 2853 ac., pop. 503; P.O.

Checkendon, par. and vil., SE. Oxfordshire, 7½ miles W. of Henley-on-Thames; 3092 ac., pop. 407; P.O.

Checker House, ry. sta., G. C. R., N. Notts, 3¾ miles E. of Worksop.

Checkley.—par. and vil., N. Staffordshire, 3½ miles SE. of Cheadle; 5566 ac., pop. 2389.—**2. Checkley,** hamlet, in co. and 6½ miles E. of Hereford.

Checkley cum Wrinehill, par., W. Cheshire, 6½ miles SE. of Nantwich; 1429 ac., pop. 206.

Checkleys, ham., E. Essex, 4½ miles NE. of Coggeshall.

Chedburgh, par. and vil., W. Suffolk, 6 miles SW. of Bury St. Edmunds; 571 ac., pop. 191.

Cheddar, par. and vil. with ry. sta., G. W. R., N. Somerset, 1¾ miles SE. of Axbridge; 6989 ac., pop. 1975; P.O., T.O.; has long been famous for its cheese. C. stands to the S. of the Mendip Hills at the opening of a wild gorge known as **C. Cliffs. C. Water** forms a lake in the chasm from which it emerges by a picturesque waterfall; there are several stalactite caverns.

Cheddington.—par. and ry. junc., L. & NW. R., mid. Bucks, 6¾ miles NE. of Aylesbury; 1426 ac., pop. 578; P.O., T.O.—**2. Cheddington,** par., W. Dorset, 3¼ miles N. of Beaminster; 785 ac., pop. 123; contains **C. Court.**

Cheddleton, par. and vil. with ry. sta., N. S. R., N. Staffordshire, on Uttoxeter Canal, 3½ miles SW. of Leek; 7017 ac., pop. 2562; P.O., T.O.

Cheddon Fitzpaine, par., W. Somerset, on river Tone, 2½ miles NE. of Taunton; 971 ac., pop. 271; P.O., T.O.

Chedglow, ham., NW. Wilts, 4¼ m. N. of Malmesbury.

Chedgrave, par. and vil., SE. Norfolk, on river Chett, 4 miles SW. of Reedham; 1450 ac., pop. 337.

Chedington, ham., Somerset, 3 m. SE. of Misterton; P.O.

Chediston, par. and vil., E. Suffolk, 2 miles NW. of Halesworth; 2496 ac., pop. 283; P.O.

Chedworth, par., vil., and ry. sta., M. &. SW. J. R., N. Gloucestershire, 6¾ miles NE. of Cirencester; 4781 ac., pop. 885; P.O.

Chedzoy, or **Chedsen,** par., W. Somerset, 3 miles NE. of Bridgwater; 1519 ac., pop. 322; P.O.

Cheekley Green, ham., in co. and 6½ m. E. of Hereford.

Cheekpoint, rural area, in co. and 7 miles E. of Waterford, at the confluence of the Barrow and Suir.

Cheese Bay, natural harb., in NE. of North Uist island, Outer Hebrides, Inverness-shire.

Cheeseburn Grange, par. and seat, S. Northumberland, 11½ miles NW. of Newcastle; 819 ac., pop. 79.

Cheeseden, ham., SE. Lancashire, 2 m. W. of Rochdale.

Cheesehill St. Peter, par., in bor. of Winchester, Hants; 34 ac., pop. 800.

Cheese Wring, natural pile of rude rocks, E. Cornwall, on hill 5 miles N. of Liskeard; is 32 ft. high, and has the smallest end at the base.

Cheetham, N. district of Manchester, SE. Lancashire; contains **Cheetham Hill;** P.O., T.O.

Chee Tor, rocky eminence, N. Derbyshire, 4¼ miles E. of Buxton; alt., 900 ft.

Chelborough, East, par. and vil., NW. Dorset, on border of co., 6½ miles NE. of Beaminster; 967 ac., pop. 69.

Chelborough, West, par. and vil., NW. Dorset, 5 miles NE. of Beaminster; 587 ac., pop. 62.

Cheldon, par. and vil., N. Devon, on river Dart, 3 miles SE. of Chumleigh; 1116 ac., pop. 46.

Chelfham, ry. sta., Lynton and Barnstaple Ry., N. Devon, 4 m. NE. of Barnstaple. **C.** viaduct has eight spans each 42 ft. wide and 70 ft. above the roadway.

Chelford, par. and ry. sta., L. & NW. R., mid. Cheshire, on river Peover, 11 miles SW. of Stockport; 1182 ac., pop. 374; P.O., T.O.

Chelker, low service reservoir, Bradford Waterworks, 13 m. NW. Bradford. Holding capacity, 228,582,000 gns.

Chell, par., N. Staffordshire, 2 m. N. of Burslem; 1228 ac., pop. 3502.

Chell, Great and **Little,** 2 hamlets, N. Staffordshire, 2 miles N. of Burslem; P.O., at **Great Chell;** in vicinity are coal mines and potteries.

Chellaston, par. and ry. sta. (**C. and Swarkestone**), M. R., in co. and 4 m. SE. of Derby; 801 ac., pop. 654; P.O., T.O.

Chellington, par., NW. Bedfordshire, on river Ouse, 1 mile SE. of Harrold; 549 ac., pop. 87.

Chellow, vil., 2 miles NW. of Bradford, N. div. W. R. Yorkshire; P.O. In vicinity is **Chellow Heights,** reservoir for Bradford water supply; top water area, 6 ac., holding capacity, 32 million gallons. **C. Dean, Upper,** is a reservoir of the old works, with top water area of 8 ac., and holding capacity of 45¼ million gallons. **C. Dean, Lower,** has a top water area of 5½ ac., and holding capacity of 31 million gallons.

Chellynch, hamlet, ½ m. NE. of Doulting, N. Somerset, 7 miles E. of Wells.

Chelmarsh, par., S. Shropshire, on river Severn, 5 miles SE. of Bridgnorth; 3283 ac., pop. 475; P.O.

Chelmer, affluent of river Blackwater, W. Essex; rises 3 miles N. of Thaxted, and flows SE. past Dunmow and Chelmsford to the Blackwater at Maldon; is navigable to Chelmsford.

Chelmick, pl., S. Shropshire, 2 m. SE. Church Stretton.

Chelmondiston, par. and vil., E. Suffolk, on estuary of river Orwell, 6 miles SE. of Ipswich; 1289 ac., pop. 865; P.O., T.O.; has steamer connection with Harwich and Ipswich.

Chelmorton, par., NW. Derbyshire, 5 miles SE. of Buxton; 2028 ac., pop. 287; P.O.

Chelmscote, ham., S. Warwickshire, 2¾ miles NE. of Shipton-on-Stour.

Chelmsford (or **Mid**) **Division,** parl. div. of Essex; pop. 62,679.

Chelmsford, co. town of Essex, mun. bor., market town, and par., with ry. sta., G. E. R., 29¾ miles NE. of London by rail; mun. bor. and par., 2308 ac., pop. 12,580; P.O., T.O. Market day, *Friday;* is situated in the valley of the Chelmer, near its junction with the Cann, and has communication by the river with Maldon and the sea 11 m. E. The different parts of the town are connected by three bridges. C. has considerable trade in agricultural produce, corn-mills, tanneries, and a brewery; extensive mfrs. of electrical apparatus and agricultural implements. It possesses a grammar-school founded by Edward VI.

Chelsea, parl. bor., met. bor., and par., with ry. stas. (**Sloane Sq.**), Met. Dist. Ry., and (**Chelsea**), W. L. E. R., on river Thames, co. London—parl. bor., 805 ac., pop, 95,086; met. bor. and par., 659 ac., pop. 73,842; was formerly a vil. 2 miles W. of London, but now forms part of the metropolis. In the 16th century C. was the residence of Queen Catherine Parr, Sir Thomas More, the Princess Elizabeth, and Sir Hans Sloane, then lord of the manor, whose collection was the foundation of the British Museum, and who founded the Botanic Garden, the property of the Apothecaries' Society. In the 18th century it was a favourite resort of pleasure-seekers from the capital, the principal attractions being Ranelagh and Cremorne Gardens. C., however, is chiefly famous for its hospital for invalid soldiers, built by Sir Christopher Wren (1682–1690) on the site of King James's College. It has also the Royal Military Asylum, or Duke of York's School, for the education of children connected with the army. This institution will shortly be removed to Dover. There are extensive infantry barracks. The Public Library was erected at a cost of £10,000; adjoining is the SW. London Polytechnic Institute. Amongst other modern improvements are the Albert Suspension Bridge (1873), Battersea Bridge (1890), and the Embankment. Cheyne Walk is associated with the name of Thomas Carlyle, the "Philosopher of Chelsea," who resided there for many years, as did Turner, the famous painter. Chelsea returns 1 member to Parliament; it returned 2 members till 1885, when its parliamentary limits were reduced by the formation of the parliamentary bors. of Fulham, Hammersmith, and Kensington.

Chelsfield, par., vil., and ry. sta., SE. & C. R., W. Kent, 5 miles SE. of Chislehurst; 3378 ac., pop. 1522; P.O., T.O.

Chelsfield Lane, ham., 2½ m. NE. Chelsfield, Kent; P.O.

Chelsham, par., E. Surrey, on border of co., 6 miles SE. of Croydon; 3357 ac., pop. 467.

Chelsing, pl., Herts, 3 m. NW. of Ware.

Chelson Meadow, pl., S. Devon, 4¼ miles NE. of Plymouth.

Chelston, sub. of Torquay, E. Devon; P.O., T.O.

Chelstone, hamlet, W. Somerset, 4 miles SW. of Taunton.

Chelsworth, par. and vil., SW. Suffolk, 5 m. NW. of Hadleigh; 877 ac., pop. 199; P.O.; contains **C. Hall** and **C. Park.**

Chelt, affluent of river Severn, E. Gloucestershire; rises on the Cotswold Hills, and flows 10 miles NW. past Cheltenham to the Severn 5 m. N. of Gloucester.

Cheltenham, parl. and mun. bor., par., and watering-place, with ry. stas., M. R. (**Queen's Rd., High St.**), and G. W. R. (**St. James's Sq.**), E. Gloucestershire, 7 miles NE. of Gloucester and 109 miles NW. of London—parl. bor., 6886 ac., pop. 52,858; mun. bor. and par., 4726 ac., pop. 49,439. Market days, *Thursday* and *Saturday;* is finely situated in a valley watered by the river Chelt, and sheltered on the E. and NE. by the Cotswold Hills. C. is a fashionable resort, is one of the healthiest, cleanest, and cheapest places in the kingdom, and has a reputation as an educational centre. It owes its prosperity to its mineral springs, which were accidentally discovered in 1716. They are four in number, and are all saline, with traces of iodine, with the exception of one, which is chalybeate. In 1788 George III. derived much benefit from their use, and C. immediately came into favour. It is now a town of handsome squares, crescents, and terraces, while its promenades and pump-rooms are reckoned among the finest in England. There are winter gardens, baths, a public library, science and art schools, and public parks. C. is the headquarters of the Cotswold Hunt. Among the educational institutions of C. are a foundation grammar-school, established 1574; a proprietary college, opened 1842; a ladies' college; and a training college for male and female teachers. The bor. returns 1 member to Parliament; its parl. limits were extended in 1885, to include part of Charlton Kings parish.

Chelveston cum Caldecott, par., N. Northamptonshire, 6½ miles S. of Thrapston; 1806 ac., pop. 348; P.O.

Chelvey, eccl. par., Somerset, 8½ m. SW. of Bristol; pop. 40. There is a pumping sta. for the Bristol Waterworks.

Chelwood, par., N. Somerset, 4½ miles S. of Keynsham; 1118 ac., pop. 155; P.O.

Chelwood Gate, pl., mid. Sussex, 1¾ m. NE. Danehill; P.O.

Chelworth.—place, in par. and 1 mile SW. of Cricklade, N. Wilts.—**2. Chelworth,** hamlet, N. Wilts, 5¼ miles NE. of Malmesbury.

Cheney Court, farm, on W. border of N. Wilts, 4¼ miles NE. of Bath; relics of a Roman villa were discovered here in 1813.

Cheney Longville, hamlet, S. Shropshire, 6½ miles SW. of Church Stretton.

Cheney Rocks, small reef, 1½ mile E. of Sheerness, Kent.

Chenies, par. and vil., S. Bucks, on river Chess, 4 miles E. of Amersham; 1759 ac., pop. 324. A mortuary chapel here contains the tombs of the Russell family from the year 1556.

Chenson, ham., N. Devon, 2 m. S. of Chawleigh.

Chepenhall Green, hamlet, E. Suffolk, 6 miles SE. of Harleston ry. sta.

Chepping Wycombe. See WYCOMBE CHEPPING.

Chepstead, Kent. See CHIPSTEAD.

Chepstow, urb. dist., market town, river-port, and par., with ry. sta., G. W. R., in co. and 20½ miles S. of Monmouth; urb. dist. and par., 1096 ac., pop. 3067; P.O., T.O. Market days, *Wednesday* and *Saturday;* is situated on the Wye, 2 miles from its junction with the Severn, amidst scenery of much beauty and grandeur. C. has a river and coast trade in coal, iron, timber, bark, cider, &c. Chepstow is a sub-port of Gloucester. The river is navigable for large vessels as far as the bridge, but from the narrowness and depth of the channel the tide forms a dangerous bore, frequently rising to the height of 50 ft., and even higher; Newport is consequently more in favour as a port. The castle (11th century), which stands on the summit of a cliff washed by the Wye, gradually sank into ruins after its capture by Cromwell, but is still a magnificent pile. There are salmon fisheries in the Severn and the Wye.

Chequerbent, ham. and ry. sta., L. & NW. R., SE. Lancashire, 3½ miles SW. of Bolton; P.O., T.O.

Chequers Court, seat, 2½ miles SW. of Wendover, Bucks; contains a valuable collection of relics of Cromwell.

Chequers Green, pl., near Epping, W. Essex. Here are Government powder works.

Chequers Inn.—3 miles N. of Baslow, N. Derbyshire.—**2. Chequers Inn,** between Newport and Godshill, Isle of Wight.

Cherbridge, hamlet, N. Devon, on river Lyn, 11½ miles E. of Ilfracombe; is known as Cherrybridge.

Cherbury.—ancient camp, with double ditch, NW. Berks, 6 miles E. of Faringdon.—**2. Cherbury,** Shropshire. See CHIRBURY.

Cherhill, par., N. Wilts, 3 miles SE. of Calne; 1904 ac., pop. 259; P.O. On the side of a chalk hill is the figure of a horse, visible 20 or 30 miles, similar to those seen in other parts of the country.

Cherington, par., Warwickshire, on river Stour, 3½ miles SE. of Shipston-on-Stour; 879 ac., pop. 220; P.O.

Cheristow, hamlet, 1 m. NW. of Hartland, N. Devon.

Cheriton.—par., W. Glamorgan, on Burry inlet, 12 miles W. of Swansea; 1425 ac., pop. 134.—**2. Cheriton,** par. and vil., S. Hants, 6½ miles SE. of Winchester; 3269 ac., pop. 621; P.O., T.O.—**3. Cheriton,** urb. dist. and coast par., E. Kent, 2¾ miles NW. of Folkestone; 1159 ac., pop. 7091; P.O., T.O.—**4. Cheriton,** locality, in co. and 3½ miles S. of Pembroke.—**5. Cheriton,** ham., E. Devon, 1 m. NW. of Feniton.—**6. Cheriton,** ham., N. Devon, 2 m. SW. of Brendon.

Cheriton, North, par., SE. Somerset, 2 miles SW. of Wincanton; 857 ac., pop. 156.

Cheriton, South, hamlet, SE. Somerset, 3½ miles SW. of Wincanton.

Cheriton Bishop, par. and vil., E. Devon, 9 miles W. of Exeter; 4940 ac., pop. 455; P.O.; contains the hamlet of **Cheriton Cross.**

Cheriton Fitzpaine, par. and vil., N. Devon, 5½ miles NE. of Crediton; 4855 ac., pop. 608; P.O., T.O.

Cherkley Court, seat, 1 m. N. of Mickleham, Surrey.

Cherrington.—par. and vil., E. Gloucestershire, 5½ miles SE. of Stroud; 2267 ac., pop. 181; P.O.; contains **C. Park.**—**2. Cherrington,** par., S. Shropshire, 5½ miles W. of Newport; 1086 ac., pop. 156.—**3. Cherrington,** par., S. Warwickshire. See CHERINGTON.

Cherrybank, vil., in co. and 1½ m. SW. of Perth; P.O.

Cherrybridge, N. Devon. See CHERBRIDGE.

Cherryburn, ham., S. Northumberland, 1 m. NW. of Mickley.

Cherry Burton, par., vil., and ry. sta., N. E. R., E. R. Yorkshire, 3½ miles NW. of Beverley; 3469 ac., pop. 391; P.O., T.O.; contains **Cherry Burton Hall.**

Cherry Cobsands, ham., E. R. Yorks, 4 m. SE. of Paull.

Cherry Green, place, 1 m. SW. of Westmill, Herts.

Cherry Hinton, par., in co. and 2½ miles SE. of Cambridge; 2059 ac., pop. 2596; P.O. Here is a reservoir of the Cambridge Waterworks.

Cherry Holm, islet, in Ullswater Lake, Westmorland.

Cherry Tree, ham. and ry. sta., L. & Y. R., mid. Lancashire, 2 miles SW. of Blackburn; P.O., T.O.

Cherrytrees, seat, Roxburghsh., 1¼ m. NW. of Yetholm.

Cherry Willingham, par., in co. and 3½ miles NE. of Lincoln; 1030 ac., pop. 145; P.O., called **Willingham.**

Cherisey (or **North-Western**) **Division,** parl. div. of Surrey; pop. 79,898.

Chertsey, market town, urb. dist., and par., with ry. sta., L. & SW. R., NW. Surrey, on right bank of river Thames, 22½ miles SW. of London; urb. dist. and par., 10,777 ac., pop. 12,762; P.O., T.O. There is here a lock; a bridge of seven arches connects with the Middlesex bank about ¾ m. E. of the town. Market day, *Wednesday;* has trade in malt, flour, and in agricultural produce for the London markets. An important sheep fair is held in May.

Cherwell, affluent of river Thames, Northamptonshire and Oxfordshire; rises at Charwelton in Northamptonshire, and flows S. to the Thames in vicinity of Oxford; 30 miles long.

Chesel, hamlet, SE. Wilts, 8½ miles NE. of Salisbury.

Chesham, urb. dist., market town, and par., with ry. sta., Met. Ry., mid. Bucks, on river Chess, 5 miles SW. of Berkhampstead and 25½ miles NW. of London by rail; urb. dist. and par., 1386 ac., pop. 7245; P.O., T.O. Market day, *Wednesday.* There are mfrs. of wooden vessels made from beech; shoemaking is an industry. **C. Bury** is a seat.—**2. Chesham,** seat, SE. Lancashire, 1 mile N. of Bury.

Chesham Bois, par., mid. Bucks, on river Chess, 7 miles SW. of Berkhampstead ry. sta.; 910 ac., pop. 767. Here is the seat of **C. House.**

Cheshire, or **Chester,** maritime co. of England, but for assize purposes included in the N. and S. Wales circuits, bounded on the NW. by the Irish Sea, and bordering on the cos. of Lancaster, York, Derby, Stafford, Salop, Denbigh, and Flint; extreme length, NE. and SW., 58 miles; extreme breadth, 40 miles; average breadth, 18 miles; area, 654,825 ac.; pop. 827,191. The co. is traversed by the main line of the L. & NW. R. with the Chester and Holyhead and the Manchester branches of that Company, the northern line of the G. W. R., and is partly served by the N. S. and G. C. Rys. C. forms, towards the Irish Sea, a flat peninsula, the Wirrall (12 miles by 7 miles), between the estuaries of the Mersey and the Dee, and inland a vast plain separating the mountains of Wales from those of Derbyshire. This plain is diversified with fine woods of oak, &c., and is studded with numerous small lakes or meres. A low ridge of sandstone hills runs N. from Congleton, near the E. border, and another extends from the neighbourhood of Malpas to Frodsham, near the estuary of the Mersey. The chief rivers are the Mersey, with its affluent the Bollin, the Weaver, with its affluent the Wheelock, and the Dee. There are many canals; the Manchester Ship Canal cuts the co. from Eastham to Warrington. Others are the Trent and Mersey, Bridgewater, Shropshire, Union, Macclesfield, and Peak Forest canals. The soil consists of marl, mixed with clay and sand, and is generally fertile. (For agricultural statistics, see APPENDIX.) There are numerous excellent dairy farms, on which the celebrated Cheshire cheese is made; also extensive market gardens, the produce of which is sent to Liverpool, Manchester, and the neighbouring towns. Salt has been long worked; it is obtained from rock salt and saline springs; the principal works are at Nantwich, Northwich, Middlewich, Sandbach at Weston Point, and Winsford. Coal and ironstone are worked in the districts of Macclesfield and Stockport. There are mfrs. of cotton, silk, ribbons, linen, chemicals, &c., carried on chiefly in the towns of the E. div.; and shipbuilding, on the Mersey. Railway rolling stock is manufactured extensively. Cheshire contains 464 pars., the parl. and co. bor. of Birkenhead, the greater part of the parl. bors. of Chester, Ashton under Lyne, and Warrington, Stalybridge, and Stockport. There are three co. bors., viz., Birkenhead, Chester, and Stockport. It is in the diocese of Chester. For parl. purposes is divided into 8 divs., viz., Wirral, Eddisbury, Macclesfield, Crewe, Northwich, Altrincham, Hyde, Knutsford.

Cheshunt, urb. dist., par., and ry. sta., G. E. R., Herts, 14¾ miles N. of London by rail; urb. dist. and par., 8479 ac., pop. 12,292; P.O., T.O. There are market gardens and brickfields. **C. Park** is a seat.

Chesil Bank, ridge of shingle, with varying breadth of from 170 to 200 yards, on coast of Dorset; stretches 9½ miles NW. from Portland to Abbotsbury, and is separated from the mainland by two narrow channels (East and West Fleet).

Chesilborne, par., mid. Dorset, 8 miles NE. of Dorchester; 3031 ac., pop. 201; P.O., called **Cheselbourne.**

Chesilton, vil., on W. side of Portland Isle, S. Dorset, 3 miles S. of Weymouth.

Cheslyn Hay, par. and vil., W. Staffordshire, 4¼ miles SE. of Penkridge; 819 ac., pop. 2560; P.O., T.O.

Chesnut Street, pl., E. Kent, 1½ m. SW. of Sittingbourne.

Chess, affluent of river Colne, Bucks and Herts; rises near Chesham in Bucks, and flows SE. to the Colne, near Rickmansworth; 8 miles long.

Chessel Down, eminence, Isle of Wight, 6 miles SW. of Newport; many Saxon relics have been found here in an ancient cemetery.

Chessington, par. and vil., W. Surrey, 3¾ miles S. of Kingston-on-Thames; 1702 ac., pop. 521; P.O. **C. Lodge** is a seat.

Chester, parl. and co. bor., city, and co. in itself, locally in W. Cheshire, about 20 miles by the river from the Irish Sea, 16 m. S. of Liverpool, 38½ m. SW. of Manchester, and 179 miles by rail NW. of London, with ry. stas., (**General Sta.**) L. & NW. & G. W. R., (**Northgate**) C. L. Jt. Comm., (**Liverpool Road**) G. C. R.; parl. bor. (extending into Flintshire), 3393 ac., pop. 46,207; co. bor., 2862 ac., pop. 38,309. Market day, *Saturday;* stands on a rocky height on right bank of river Dee, which is here crossed by the splendid Grosvenor Bridge with a single span of 200 ft., the largest save one, it is believed, in Europe. C. is a great railway centre. It is connected with the Mersey by the Ellesmere Canal. As a port it has been injuriously affected by the silting up of the Dee, and its shipping trade is now inconsiderable. (For shipping statistics, see APPENDIX.) C. is a very ancient city; it was the *Devana Castra* of the Romans, and the *Caerleon Vawr,* or "City of the Great Legion," of the Cymri. It is the only city in England that still possesses its walls entire. C. was made the see of a bishop in 1541. The cathedral, a massive Gothic structure, is of great antiquity, as are also many of the churches. The four main streets, meeting at the market-cross and known as the "Rows," supply a quaint and characteristic feature. The fronts of the second floor recede, and the space thus left between the first and third stories provides a covered promenade reached by steps from the street. The city possesses several fine examples of the old timber houses of the 17th century. Amongst other public buildings are the Town Hall, Public Library, Grosvenor Museum, and School of Science and Art. Grosvenor

Park is a public recreation ground. There is a race-course outside the city walls known as the Roodee; an annual meeting takes place in May. The course is the property of the Corporation, as are the Dee Mills. The castle was taken down towards the end of last century, and replaced by a barracks, a county jail, and assize courts. C. has mfrs. of boots and shoes for exportation and the wholesale home trade; furniture and upholstery; paint, shot, and lead pipes; it has also iron foundries and a shipbuilding yard. The principal exports are cheese, lead, copper-plates, cast-iron, and coal. The bor. returns 1 member to Parliament.

Chester, Little, pl., with chemical works, Derbyshire, on river Derwent, in N. of bor. of Derby.

Chesterblade, ham., E. Somerset, 3 m. SE. of Shepton Mallet.

Chester Camp, Roman camp, N. Northamptonshire, on r. Nen, 2 miles SE. of Wellingborough; encloses 18 ac., has yielded many relics of the Roman occupation.

Chester Castle, par., in co. and adjacent to bor. of Chester; 10 ac., pop. 230.

Chesterfield Division, parl. div. of Derbyshire; pop. 82,435.

Chesterfield.—mun. bor. and par. with ry. stas., M., G. C., and L. D. & E. C. Rys., Derbyshire, 12¼ miles S. of Sheffield; mun. bor. and par., 1216 ac., pop. 27,185; P.O., T.O. Market day, *Saturday;* has mfrs. of fishing-tackle, lace, merino, silk, cotton, earthenware, hardware, and machinery, while the neighbourhood is rich in coal, iron, lead, and clay. The trade of the place greatly increased after 1776, when Brindley constructed the C. Canal. C. has a free grammar-school, founded by Queen Elizabeth, and an institute of mining, civil, and mechanical engineers. Other buildings are the C. Institute and the Stephenson Memorial Hall, erected to the memory of George Stephenson, the great railway engineer, who died at Tapton House (1848) and is buried in Holy Trinity Church. It is a place of great antiquity, having been a Roman station on the road from Derby to York. C. has a fine church (All Saints) with a twisted spire, 230 ft. high.—**2. Chesterfield,** hamlet, 2 miles S. of Lichfield, Staffordshire.

Chesterfield Canal, from Chesterfield, E. Derbyshire, NE. to river Trent at E. Stockwith, on border of N. Notts; rises 45 ft. to top-level at Harthill, and falls 335 ft.; has 65 locks, and is 46 miles long. One of the two tunnels through which it passes is 2850 yds. long.

Chesterford, Great, par. and vil. with ry. sta., G. E. R., NW. Essex, on r. Granta, 10 miles SE. of Cambridge; 2917 ac., pop. 785; P.O., T.O.; contains **C. Park.**

Chesterford, Little, par., NW. Essex, on river Granta, 4 miles NW. of Saffron Walden; 1207 ac., pop. 209; P.O. **C. Park,** with deer park, is a seat.

Chestergate, near Macclesfield, Cheshire; P.O., T.O.

Chesterhill, vil., 3 miles SE. of Dalkeith, Edinburgh.

Chesterholme, pl., S. Northumberland, 1¼ m. N. of Bardon Mill ry. sta.

Chester-le-Street Division, parl. div. of co. Durham; pop. 93,535.

Chester le Street, town and par. with ry. sta., N. E. R., in co. and 5½ m. N. of Durham; par., 2511 ac., pop. 11,753; P.O., T.O.; has extensive coal mines and iron-works. **Chester Moor,** 3 m. from Chester-le-Street; P.O.

Chester Road, ry. sta., L. & NW. R., 5¾ m. NE. of Birmingham, NW. Warwick.

Chesters, hamlet and seat, S. Northumberland, on the Roman Wall, 4 miles NW. of Hexham.

Chesters.—seat, Roxburghshire, on river Teviot, 4 miles NW. of Jedburgh.—**2. Chesters,** the name of numerous places with remains of ancient camps.—**3. Chesters.** See CHARTERS.

Chesterton.—urb. dist. and par. on river Cam, in co. and NE. suburbs of Cambridge; urb. dist. and par., 2795 ac., pop. 9591; P.O., T.O. Brewing and boat-building are industries. The Cambridgeshire co. gaol and assize courts are here.—**2. Chesterton,** par., N. Huntingdonshire, on border of co. and on river Nen, 5½ miles SW. of Peterborough; 1349 ac., pop. 118.—**3. Chesterton,** par. and vil., NE. Oxford, 2 m. SW. of Bicester; par., 2527 ac., pop. 352; P.O., T.O.; contains **C. Lodge.**—**4. Chesterton,** hamlet, S. Shropshire, 5½ miles NE. of Bridgnorth.—**5. Chesterton,** par. and vil., N. Staffordshire; 1408 ac., pop. 6543. The vil. is 2 m. NW. of Burslem; P.O., T.O.—**6. Chesterton,** ham., mid. Gloucs., ½ m. S. of Cirencester.

Chesterton and Kingston, par., S. Warwickshire, on affluent of river Avon, 4½ m. SW. of Southam; 3585 ac., pop. 142; has remains of a Roman camp.

Chesterton Division, parl. div. of Cambridgeshire; pop. 43,317.

Chestham Park, seat, 7½ m. NE. of Steyning, Sussex.

Chesthill, seat, Perthshire, 12 m. SW. of Aberfeldy.

Cheston, ham., 1¾ m. N. Ugborough, S. Devon.

Cheswardine, par., N. Shropshire, on border of co., 4½ miles SE. of Market Drayton; 5490 ac., pop. 821; P.O., T.O.; contains **C. Hall.**

Cheswick, hamlet, N. Northumberland, 4½ miles SE. of Berwick. **C. House** is 1 m. SW.

Chesworth, ancient seat of the De Braose family, W. Sussex, in SE. vicinity of Horsham.

Chet, affl. of r. Yare, SE. Norfolk, 10 miles long.

Chetlop, affluent of river Rede, N. Northumberland; rises on Girdle Fell, and has a beautiful cascade, called Chattlehope Spout.

Chetnole, par., NW. Dorset, 6½ miles SW. of Sherborne; 732 ac., pop. 215; P.O., T.O.

Chettiscombe, vil., 1½ m. NE. of Tiverton, N. Devon.

Chettisham, eccl. dist. with ry. sta., G. E. R., mid. Cambridgeshire, 3½ miles N. of Ely; pop. 133; contains **C. Hall.**

Chettle, par. and vil., NE. Dorset, 1½ mile SW. of Farnham; 1126 ac., pop. 119; P.O. **C. House** is a seat.

Chetton, par., S. Shropshire, 4 miles SW. of Bridgnorth; 4038 ac., pop. 408; P.O.

Chetwode, par. and seat, on border of co. and 4 miles SW. of Buckingham; 1171 ac., pop. 157.

Chetwynd Rural, par., N. Shropshire, on border of co. and on river Mees, 1½ mile NW. of Newport; 4884 ac., pop. 615; contains **C. Park.**

Chetwynd Aston Rural, par., N. Shropshire, 1 mile S. of Newport; 1228 ac., pop. 288.

Chetwynd Viaduct, C. B. & S. C. R., immediately S. of Cork; consists of series of arches 100 ft. high, 120 broad.

Cheveley.—par. and vil., SE. Cambridgeshire, on border of co., 3 miles SE. of Newmarket; 2559 ac., pop. 715; P.O., T.O. 1 mile W. of vil. is **C. Park.**—**2. Cheveley,** Berks. See CHIEVELEY.

Cheveney, pl., 3 miles N. of Goudhurst, Kent.

Chevening, par. and vil., W. Kent, 3½ miles NW. of Sevenoaks; 3893 ac., pop. 1074; P.O.; contains **C. Park,** seat of Earl Stanhope.

Cheverell, Great, par., N. Wilts, 5 miles SW. of Devizes; 1846 ac., pop. 376; P.O.

Cheverell, Little, par., mid. Wilts, 6 miles SW. of Devizes; 1025 ac., pop. 181.

Cheverells Green, pl., Herts, 8 m. NW. of St. Albans.

Chevet, par., S. div. W. R. Yorkshire, 3½ miles S. of Wakefield; 839 ac., pop. 102; contains **C. Hall.**

Chevin, The, hill range, near Otley, E. div. W. R. Yorkshire; alt., 841 ft. There are quarries.

Chevin House, seat, ½ mile SW. of Belper ry. sta., S. Derbyshire.

Chevington, par., vil., and seat, W. Suffolk, 5 miles SW. of Bury St. Edmunds; 2445 ac., pop. 457; P.O.

Chevington, East and **West,** 2 pars. with ry. sta. (**C. Junction**), N. E. R., N. Northumberland, 9 miles NE. of Morpeth; C. East, 2240 ac., pop. 2147; C. West, 1858 ac., pop. 572.

Cheviot Hills, mountain range, extending about 35 miles along the border of England and Scotland, and reaching in Cheviot Hill, 6 miles SW. of Wooler, an alt. of 2676 ft. The next highest peaks are—Cairn Hill, 2545 ft.; Hedgehope Hill, 2348; Windygate Hill, 2034; Cushat Law, 2020; Carter Fell, 1815; Peel Fell, 1975; Bloodybush Edge, 2001. The hills are generally conical in shape; the prevailing rock is porphyritic trap; the surface is for the most part smooth and covered with a rich sward, affording excellent pasturage, on which the famous breed of sheep called Cheviots is reared. Several streams, such as the Coquet, Kale, Liddel, and Tyne, rise in the pastoral recesses of the hills. The only highroad which crosses the range is that from Newcastle to Jedburgh by way of the pass of Carter Bar.

Chevithorne, hamlet, 2 miles NE. of Tiverton, N. Devon.

Chew Green Camp, Roman sta., N. Northumberland, under the Cheviots, near head of river Coquet; a road ran hence to Rochester on Watling Street. Is also known as Makendon Camp.

Chew Magna, par. and vil., E. Somerset, 7 miles SW. of Bristol; 4623 ac., pop. 1492; P.O., T.O.

Chew Stoke, par. and vil., N. Somerset, 8 miles S. of Bristol; 2162 ac., pop. 635; P.O.

Chewton, or **Chuton,** ham., SW. Hants, 3¼ miles E. of Christchurch.

Chewton Keynsham, hamlet, 1 m. N. of Keynsham, N. Somerset.

Chewton Mendip, par. and vil., N. Somerset, at base of Mendip Hills, 5½ miles NE. of Wells; par., 5855 ac., pop. 632; P.O., T.O. Here are springs which supply Bristol Water Works. **C. Priory** is the seat of Earl Waldegrave.

Chewton Place, seat, 1½ mile SE. of Keynsham, N. Somerset.

Chichacott, ham., Devon, 1½ m. NE. of Okehampton.

Chicheley, par., N. Bucks, on affluent of river Ouse, 2½ miles NE. of Newport Pagnell; 2070 ac., pop. 208; contains **C. Hall.**

Chichester, mun. bor., par., and city, with ry. sta., L. B. & S. C. and Selsey Rys., Sussex, 1½ mile NE. of head of Chichester harbour, 28 miles W. of Brighton, and 69 miles SW. of London by rail; mun. bor. and par., 1538 ac., pop. 12,244. The Sussex County Council has its headquarters here. Market days, *Wednesday* and *Saturday*. C. is a city of remote antiquity, pleasantly situated close to the South Downs. In the days of the Romans it was called *Regnum*, and was the headquarters of Vespasian. It was the Cissacaster of the Saxons. The materials used in the construction of the walls during the reigns of Edward III., Richard II., and Henry VI. were taken from the ancient Roman wall; about 1½ mile of the walls still exists, forming a promenade. The Cathedral (founded 1078) is a splendid Gothic structure, and contains some beautiful examples of sculpture and portraiture, as well as some very curious monuments. A public recreation ground now stands on the site of the old Grey Friars Monastery. The trade of C. is chiefly in coal, timber, corn, flour, and malt, and there are extensive corn and cattle markets; mfrs. of wooden utensils.

Chichester (or **South-Western**) **Division,** parl. div. of Sussex; pop. 58,453.

Chichester Harbour, sea inlet, on coast of Sussex, on border of Hants; is navigable to head of NE. branch, from which a canal connects with Chichester. The **C.** and Arun canal forms a communication with the river Arun; the entrance is narrow and obstructed by a bar.

Chicken Head, S. point of Eye pen., E. Lewis island, Ross and Cromarty, 6 miles SE. of Stornoway; alt., 211 ft., ½ mile SW. of Head is **C. Rock.**

Chicken Rock, off SW. coast of Isle of Man, 2 miles S. of Calf of Man; has lighthouse, with revolving light seen 16 miles.

Chickenley Heath, ry. sta., G. N. R., West-Riding Yorkshire, 1 m. W. of Ossett.

Chickerell, East, ham., S. Dorset, ¾ m. E. of W. Chickerell. Here is the golf course of the Weymouth Club.

Chickerell, West, par. and vil., S. Dorset, on E. Fleet Channel, 3 m. NW. of Weymouth; 1576 ac., pop. 943; P.O., T.O. The principal industries are stoneware mfr. and fishing.

Chick Hill, eminence, Sussex, 4½ miles NE. of Hastings.

Cricklade, par. and vil., S. Wilts, 5 miles SW. of Heytesbury; 1085 ac., pop. 50; contains **Chicklade House.**

Chicknell, seat, Shropshire, 3¼ miles E. of Bridgnorth.

Chickney, par., W. Essex, 3¼ miles SW. of Thaxted; 713 ac., pop. 20.

Chicksands Priory, par., mid. Bedfordshire, on river Ivel, 5 miles NE. of Ampthill; 1439 ac., pop. 62. The seat of **Chicksands Priory** includes part of a priory founded in 1150, and has an important art collection.

Chicksgrove, hamlet, S. Wilts, 2 m. NE. of Tisbury.

Chickward, ham., 2 m. SW. of Kington, Herefordshire.

Chidden, ham., S. Hants, 6½ m. E. of Bishops Waltham.

Chiddingfold, par., vil., and ry. sta. (**Witley and C.**), L. & SW. R., W. Surrey, 4¼ miles NE. of Haslemere; 7043 ac., pop. 1548; P.O., T.O.

Chiddingly, par. and vil., E. Sussex, 4½ miles NW. of Hailsham; 4481 ac., pop. 824; P.O., T.O.

Chiddingstone, par. and vil., W. Kent, on river Eden, 6 miles SW. of Tonbridge; 5981 ac., pop. 1092; P.O., T.O. Close to the vil. is a block of sandstone, called the "Chiding-stone," said to have been a place of judgment in olden times. In vicinity of vil. are the hamlets of **C. Heath** (P.O.) and **C. Causeway** (P.O.); also the seat of **C. House.**

Chiddingstone, Little, ham., W. Kent, adjoining Chiddingstone.

Chideock, coast par. and vil., SW. Dorset, 2½ miles W. of Bridport; 1978 ac., pop. 551; P.O., T.O.; contains **Chideock House.**

Chidgley, hamlet, W. Somerset, 2 miles SW. of Watchet.

Chidham, par. and vil., SW. Sussex, on Chichester Harb., 4½ miles W. of Chichester; 1525 ac., pop. 260.

Chidlow, par., SW. Cheshire, 2 miles SE. of Malpas; 157 ac., pop. 19.

Chidswell, hamlet, W. R. Y., 4¼ miles NW. of Wakefield.

Chieveley, par. and vil., mid. Berks, 4½ miles NE. of Newbury—par., 5328 ac., pop. 946; P.O., T.O.

Chignal, par., W. Essex, 3 miles NW. of Chelmsford; 2027 ac., pop. 367.

Chignal Smealy, ham., W. Essex, 4½ miles NW. of Chelmsford; P.O.

Chigwell, par. and vil. with ry. stas., **C. and C. Lane,** G. E. R., the former ½ mile S. of the vil., the latter 1½ miles N. of vil., W. Essex, 5 miles S. of Epping and 13½ miles NE. of London; 4136 ac., pop. 2508; P.O., T.O. Here is the "Maypole" Inn of Dickens' "Barnaby Rudge." P.O., T.O., at **Chigwell Road.**

Chigwell Row, eccl. dist. (St. Mary) and vil., Chigwell par., W. Essex, pop. 727. The vil. stands on N. side of Hainault Forest, 1½ m. E. Chigwell; P.O., T.O.

Chilbolton, par. and vil., N. Hants, 4 miles SE. of Andover; 3134 ac., pop. 336; P.O.

Chilcombe.—vil., Hants, 2 m. SE. of Winchester.—**2. Chilcombe,** par., SW. Dorset, near the coast, 4 miles SE. of Bridport; 451 ac., pop. 30. **3. Chilcombe Without,** par., Hants, adjoining above par.; 2420 ac., pop. 169.

Chilcompton, par. and ry. sta., S. & D. R., NE. Somerset, near E. end of Mendip Hills, 7½ miles NE. of Wells; 1257 ac., pop. 616; P.O.

Chilcote, par. and seat, Leicestershire, on river Mease and on border of co., 6½ miles SW. of Ashby-de-la-Zouch; 1357 ac., pop. 95.

Chilcott, ham., 2 m. E. of Wells, mid. Somerset.

Childerditch, par., S. Essex, 6 miles SW. of Billericay; 1635 ac., pop. 225.

Childerley, par., S. Cambridgeshire, 3¼ miles NE. of Caxton; 1069 ac., pop. 30. **C. Hall** is a seat.

Childer Thornton, par., W. Cheshire, 7 miles NW. of Chester; 746 ac., pop. 685; P.O.

Childhay, ham., W. Dorset, 3¼ miles NW. of Beaminster.

Child Okeford, par., N. Dorset, 3½ miles SE. of Sturminster Newton; 1573 ac., pop. 693; P.O., T.O.

Childown Hall, seat, NW. Surrey, 2¾ m. SW. of Chertsey.

Childrey, par., W. Berks, on Berks and Wilts Canal, 2½ miles W. of Wantage; 2929 ac., pop. 489; P.O., T.O.

Childs Ercall, par. and vil., NE. Shropshire, near river Tern, 6½ miles S. of Market Drayton; 3749 ac., pop. 392; P.O., T.O.

Child's Hill, vil., 2½ m. SW. of Hendon, E. Middlesex; ry. sta. ¾ m. distant at Cricklewood (M. R.)

Childs Wickham, par. and vil., N. Gloucestershire, 4 miles SE. of Evesham; 1898 ac., pop. 396; P.O.

Childwall, urb. dist. and par., with ry. sta., C. L. R., SW. Lancashire, 4¼ miles SE. of Liverpool—urb. dist. and par., 830 ac., pop. 219; contains **C. Hall.**

Childwick Bury, seat, 2 m. N. of St. Albans, Herts.

Chilfrome, par. and vil., W. Dorset, on river Frome, 6 miles SE. of Beaminster; 971 ac., pop. 96.

Chilgrove, hamlet and seat, SW. Sussex, 6½ miles N. of Chichester; P.O. **C. House** is a seat.

Chilham, par. and vil. with ry. sta., SE. & C. R., E. Kent, 5½ m. SW. of Canterbury; 4398 ac., pop. 1321; P.O., T.O.; contains **C. Park,** and ruins of **C. Castle.**

Chilhampton, ham., S. Wilts, 1 mile N. of Wilton.

Chilland, ham., N. Hants, 3¼ miles NE. of Winchester.

Chillaton, hamlet, W. Devon, 2 m. NNE. of Milton Abbott; P.O.

Chillenden, par. and vil., E. Kent, 6½ miles W. of Deal; 202 ac., pop. 132.

Chillerton, ham., 3¾ m. W. of Newport, I. of Wight; P.O.

Chillerton Street, ham., 3 m. S. of Newport, Isle of Wight.

Chillesford, par., vil., and seat, Suffolk, on r. Butley, 4 m. SE. of Wickham Market Junction; 1852 ac., pop. 216. Here is a decoy for wildfowl.

Chillingham, par. and vil., N. Northumberland, on river Till, 8 miles SW. of Belford; par., 1764 ac., pop. 136; S. of the vil. is **Chillingham Castle,** seat of the Earl of Tankerville, a castellated mansion, affording a striking example of domestic architecture of the time of Edward III. In **C. Park,** a remnant of the great forest which once extended from Dunkeld to Alnwick, is kept a herd of wild white cattle, like those at Cadzow.

Chillington.—hamlet, S. Devon, 4¼ miles E. of Kings-

bridge; P.O.—**2. Chillington,** par. and vil., S. Somerset, 3 m. SE. of Ilminster; 925 ac., pop. 163.

Chillington Park and Hall, seats, SW. Staffordshire, 6 miles NW. of Wolverhampton.

Chilly Down, or **Tilly Down,** hamlet, N. Hants, 4½ miles NW. of Ludgershall.

Chilmark, par. and vil., S. Wilts, 4 miles E. of Hindon; 3210 ac., pop. 411. There are quarries of stone largely used in building churches and cathedrals; P.O.

Chilmington Green, ham., E. Kent, 3 m. SW. of Ashford.

Chilsea Green, part of Chertsey, W. Kent.

Chilson.—hamlet, 4½ m. S. of Chipping Norton, Oxford. See SHORTHAMPTON, or CHILSON.—**2. Chilson,** hamlet, near Chard, S. Somerset.

Chilston Park, seat, mid. Kent, 1½ m. S. of Lenham.

Chilswell, ham., N. Berks, 3¼ miles SW. of Oxford.

Chilsworthy. — hamlet, E. Cornwall, 5 miles NE. of Callington.—**2. Chilsworthy,** hamlet, 2 miles N. of Holsworthy, NW. Devon.

Chiltern Green, ry. sta., M. R., 3 miles SE. of Luton, Bedfordshire.

Chiltern Hills, range of chalk hills, extending NE. from vicinity of river Thames, in S. of Oxfordshire, through Bucks and Bedfordshire, and N. part of Herts, to the border of Suffolk, with a breadth varying from 15 to 20 miles, and reaching its highest alt. (828 ft.) in the vicinity of Wendover. The Chilterns were at one time covered with forests, which were infested with robbers, and, to protect the surrounding country from their depredations, an officer, called the Steward of the **Chiltern Hundreds** (which comprise Burnham, Desborough, and Stoke, in Bucks), was appointed under the Crown. The office is now only nominal, but is retained in order that by the acceptance of a place under the Crown any member of Parliament may be enabled to resign his seat.

Chilthorne Domer, par. and vil., S. Somerset, 3¼ miles NW. of Yeovil; 1398 ac., pop. 176; P.O.

Chiltington, East, par. and hamlet, SE. Sussex, 4 miles NW. of Lewes; 1671 ac., pop. 390.

Chiltington, West, par., SW. Sussex, 7 m. NW. of Steyning; 4065 ac., pop. 626; P.O.; contains **C. Manor.**

Chilton.—par., mid. Berks, 3½ miles N. of East Isley; 1448 ac., pop. 216; P.O., T.O.—**2. Chilton,** par., mid. Bucks, 4 miles N. of Thame; 2069 ac., pop. 285; P.O.—**3. Chilton,** par., S. Durham, 6½ miles E. of Bishop Auckland; 2422 ac., pop. 1411. **C. Hall** is a seat.—**4. Chilton,** hamlet, 5½ miles SW. of Newport, Isle of Wight. **C. Chine** is to the SW.—**5. Chilton,** hamlet, near Ramsgate, E. Kent.—**6. Chilton,** hamlet, mid. Shropshire, 3¼ miles SE. of Shrewsbury.—**7. Chilton,** hamlet and seat, 1 mile NW. of Clare, W. Suffolk.—**8. Chilton,** hamlet, 1 mile NW. of Stowmarket, W. Suffolk.—**9. Chilton,** par., W. Suffolk, 1½ mile NE. of Sudbury; 1006 ac., pop. 204.

Chilton Candover, par. and vil., Hants, on river Itchen, 5 miles N. of New Alresford; 1451 ac., pop. 115.

Chilton Cantelo, par., vil., and seat, S. Somerset, on river Yeo, 3¼ miles N. of Yeovil; 634 ac., pop. 93.

Chilton Chine, ravine, S. coast Isle of Wight, 1½ mile SW. of Brighstone.

Chilton Foliat, par., E. Wilts, on river Kennet, 2 m. NW. of Hungerford; 2202 ac., pop. 409; P.O., T.O.; contains **C. House** and **C. Lodge.**

Chilton Trinity, par., W. Somerset, on river Parret, 1½ mile N. of Bridgwater; 1143 ac., pop. 145.

Chilton upon Polden, par. and vil., W. Somerset, 5 miles NE. of Bridgwater; 1880 ac., pop. 360; P.O., called **Chilton Polden.**

Chilvelstone, par. and vil., S. Devon, 2 miles SE. of Wrangaton sta.; 2715 ac., pop. 385; P.O., called **Chivelstone.**

Chilvers Coton, par. and vil. with ry. sta., L. & NW. R., N. Warwickshire, 1¼ mile S. of Nuneaton; 4056 ac., pop. 5775. See NUNEATON and CHILVERS COTON.

Chilwell, par., in co. and 4½ miles SW. of Nottingham; 1449 ac., pop. 1176; P.O.; contains **Chilwell Hall.**

Chilworth.—par. and vil., SW. Hants, 4 miles SE. of Romsey; 1540 ac., pop. 245; P.O., T.O. **C. House** is a seat.—**2. Chilworth,** par. and hamlet, mid. Oxfordshire, 5½ miles SW. of Thame; 1082 ac., pop. 68.

Chilworth (St. Martha), par. and hamlet with ry. sta. (**C. and Albury**), SE. & C. R., W. Surrey, 3 miles SE. of Guildford; 1072 ac., pop. 213; P.O., T.O. Has printing works and a gunpowder mill. In vicinity is **Chilworth Manor.**

Chimney, par., W. Oxfordshire, 6½ miles S. of Witney; 668 ac., pop. 20.

Chimney Mills, pl., W. Suffolk, 5½ miles NW. of Bury St. Edmunds.

Chimney Rock, mt., Mourne Mountains, co. Down; alt., 2152 ft.

Chineham, hamlet, N. Hants, 1 mile NE. of Basingstoke.

Chinehead, eminence, E. Devon, 3 m. S. of Honiton.

Chine Hill, hamlet, S. Dorset, 5½ miles NE. of Dorchester.

Chingford, urb. dist. and par. with ry. sta., G. E. R., W. Essex, on border of co., near Epping Forest, 12¼ m. NE. of London by rail; 2808 ac., pop. 4373; P.O., T.O. Is frequented by tourists on account of its proximity to Epping Forest; contains **C. Hall.**

Chingford Hatch, ham., W. Essex, 1 m. from Chingford.

Chinley, Bugsworth, and Brownside, par. with ry. sta. (**Chinley**), M. R., NW. Derbyshire, on SW. side of the Peak, 2½ miles NW. of Chapel-en-le-Frith; 3831 ac., pop. 1223; P.O., T.O.; alt. of ry. sta., 680 ft.; there is a colliery and mfrs. of paper and cotton-wool; ½ mile S. of ry. sta. is **Chinley Churn,** eminence, 1484 ft. high; and to N. are the **Chinley Hills.**

Chinnell, ham., N. Shropshire, 2 m. NE. of Whitchurch.

Chinnock, East, par. and vil., S. Somerset, 4 miles SW. of Yeovil; 1360 ac., pop. 412; P.O.

Chinnock, Middle, vil., S. Somerset, on river Parret, 3½ miles NE. of Crewkerne.

Chinnock, West, par. and vil., S. Somerset, on river Parret, 3 miles NW. of Crewkerne; 1161 ac., pop. 405; P.O.; has a sailcloth factory. Here, in March, is held the W. Somerset (Crewkerne) Steeplechase Meeting.

Chinnor, par. and vil. with ry. sta., G. W. R., SE. Oxfordshire, 5 miles SE. of Thame and 3¾ miles W. of Princes Risborough; par., 2712 ac., pop. 1002; P.O., T.O.

Chipchase, hamlet, S. Northumberland, 6 miles SE. of Bellingham. In N. vicinity are **C. Castle** and **C. House.**

Chipley, hamlet, 1 mile W. of Clare, W. Suffolk.

Chipley Park, hamlet, 2½ miles NW. of Wellington, SW. Somerset.

Chipnall, NE. Shropshire, 3¾ miles SE. of Market Drayton.

Chippenham.—municipal bor., market town, and par., with ry. sta., G. W. R., NW. Wilts, 13 miles NE. of Bath and 94 m. W. of London—mun. bor., 361 ac., pop. 5074; par. (Chippenham Within), 284 ac., pop. 3655; P.O., T.O. Market day, *Friday;* stands on left bank of river Avon, here crossed by a handsome stone bridge of 22 arches. C. was formerly a seat of broadcloth mfr., but is now mainly an agricultural town, with large cattle markets and flour-mills. It has a bacon factory, condensed milk factory, and is one of the principal cheese markets in the kingdom. Tanning and malting are also carried on. In the neighbourhood are stone quarries. C. was the quarters of the Danish army in 878 when Alfred was in hiding in Athelney, and it was here that the treaty was signed by which the Danes eventually agreed to leave the country. Dr. Thomas Scott (1747–1821), the commentator, was a native. The bor. returned 1 member until 1885. **Chippenham Without,** par., Wilts, adjoining the above; 6202 ac., pop. 1948.—**2. Chippenham,** par. and vil., E. Cambridgeshire, on border of co., 4½ miles NE. of Newmarket; 4301 ac., pop. 500; P.O., T.O.; 1 mile S. of vil. are **Chippenham Park** and **Chippenham Hall.**

Chippenham (or **North-Western**) **Division,** parl. div. of Wilts; pop. 44,719; contains Calne, Chippenham, and Malmesbury.

Chipperfield, vil., SW. Herts, 6 m. S. of Hemel Hempstead; P.O., T.O.

Chipping.—par. and vil., N. Lancashire, 7 miles SE. of Garstang; par., 5631 ac., pop. 820; P.O., T.O.—**2. Chipping,** vil., NE. Herts, 2 miles N. of Buntingford.

Chipping Barnet, par., Herts, entirely within the urb. dist. of Barnet; 380 ac., pop. 2893. See BARNET.

Chipping Campden, par. and market town with ry. sta. (**Campden**), G. W. R., Gloucestershire, 9½ miles SE. of Evesham; par., 4699 ac., pop. 1542; P.O., T.O. See CAMPDEN.

Chipping Hill, pl. with Roman camp with double ditch, E. Essex, 1 mile N. of Witham; P.O., T.O.

Chippinghurst, par., in co. and 6 m. SE. of Oxford; 314 ac., pop. 17.

Chipping Norton, mun. bor. and par. with ry. sta., G. W. R., NW. Oxfordshire, 19 miles SW. of Banbury and 89¼ miles NW. of London by rail; mun. bor. and par., 2456 ac., pop. 3780; P.O., T.O. Has mfrs. of gloves and woollens. Market day, *Wednesday;* alt. of ry. sta.,

500 ft. **Chipping Norton Junction,** ry. sta., G. W. R., is 4½ miles SW. of Chipping Norton.

Chipping Ongar, market vil. and par. with ry. sta. (**Ongar**), G. E. R., E. Essex, 23¾ miles NE. of London; 511 ac., pop. 967; P.O., T.O., called **Ongar.** Market day, *Saturday.*

Chipping Sodbury, par. and market town with ry. sta., G. W. R., S. Gloucestershire, near river Frome, 13 miles NE. of Bristol and 104½ miles W. of London; 107 ac., pop. 1177; P.O., T.O. Market day, *Friday.*

Chipping Warden, par. and vil., S. Northamptonshire, 12 miles W. of Towcester; 2390 ac., pop. 312; P.O., T.O.

Chipping Wycombe (or **High Wycombe,** or **Wycombe**). See CHEPPING WYCOMBE.

Chipstable, par., W. Somerset, 7½ miles NW. of Wellington; 1936 ac., pop. 250; P.O.

Chipstead.—vil., W. Kent, 2½ miles NW. of Sevenoaks; P.O., T.O.; 1 mile SE. is the seat of **Chipstead Place.**—**2. Chipstead,** par. and ry. sta. (**C. and Banstead Downs**), SE. & C. R., mid. Surrey, 3¼ miles SW. of Purley; 2420 ac., pop. 640; P.O., T.O.; vil. 1 m. S. of sta.

Chirbury, par. and vil., Shropshire, on SW. border of co., 3 m. NE. of Montgomery; 11,317 ac., pop. 1159; P.O., T.O.

Chirdon, par., S. Northumberland, 5½ miles SW. of Belingham; 6514 ac., pop. 67.

Chirdon Burn, affl. of r. North Tyne, which it joins near Tarset ry. sta., S. Northumberland.

Chirk, par. and vil. with ry. sta., G. W. R., SE. Denbighshire, on river Ceiriog, 9 miles S. of Wrexham; 4773 ac., pop. 2611; P.O., T.O. Market day, *Saturday.* The Ellesmere Canal is carried across the river here by an aqueduct; there is also a railway viaduct. Paper is manufactured. In the neighbourhood of the vil. are coal mines. **C. Castle** is 1½ m. W. of sta.

Chirm, vil., N. Northumberland, 4½ miles SE. of Rothbury.

Chirmory, loch, SW. Ayrshire, 3¾ m. SW. of Barrhill.

Chirnside, par., vil., and ry. sta., N. B. R., E. Berwickshire, 4¾ miles NE. of Duns and 50¼ miles SE. of Edinburgh—par., 5553 ac., pop. 1580; vil., pop. 913; P.O., T.O. The vil. is 1 mile E. of the ry. sta. Has mfrs. of woollens and paper.

Chirton.—par., Northumberland, in mun. bor. of Tynemouth; 2456 ac., pop. 15,668; P.O.—**2. Chirton,** par., vil., and ry. sta. (**Patney and Chirton**), G. W. R., N. Wilts, 5½ miles W. of Pewsey; 1926 ac., pop. 261; P.O.

Chisbury, place with ancient camp, 1 m. W. of Little Bedwyn, S. Wilts.

Chiselborough, par. and vil., S. Somerset, 5 miles NE. of Crewkerne; 797 ac., pop. 258; P.O.

Chiselbury, ancient camp, S. Wilts, 5½ miles SW. of Wilton; covers 10½ ac.

Chiseldon, ry. sta., N. Wilts. See CHISLEDON.

Chisenbury, hamlet, SE. Wilts, on river Avon, 8 miles N. of Amesbury. The seat of **Chisenbury Priory,** and **Chisenbury Camp,** the latter a circular earthwork of 6 ac., are in the vicinity.

Chishall, Great, par. and vil., Cambridgeshire, 8 miles NW. of Saffron Walden; 2542 ac., pop. 329.

Chishall, Little, par. and vil., Cambridgeshire, on border of co., 8 miles W. of Saffron Walden; 1216 ac., pop. 115.

Chisholm.—seat, near Borthwick Water, 7¾ miles SW. of Hawick, W. Roxburghshire.—**2. Chisholm,** extensive and picturesque estate on NW. border of Inverness-shire, 4 miles SW. of Beauly; contains a romantic gorge called **Chisholm's Pass.**

Chisledon, par. and vil. with ry. sta. (**Chiseldon**), M. & SW. J. R., N. Wilts, 3 miles SE. of Swindon; 5622 ac., pop. 1136; P.O., T.O.

Chislehampton, par., mid. Oxfordshire, on river Thame, 6 miles NE. of Abingdon; 939 ac., pop. 85; contains **Chislehampton House.**

Chislehurst, urb. dist., par., and residential dist. with ry. sta., SE. & C. R., W. Kent, 11¼ miles SE. of London by rail; urb. dist. and par., 2791 ac., pop. 7429; P.O., T.O.; and P.O. at **West Chislehurst,** 1 mile distant; is charmingly situated on a common, about 300 ft. above sea-level; is a growing residential sub. and favourite cyclist resort. At Camden Place, in vicinity of vil., the Emperor Napoleon III. died in exile, January 1873. The body of the Prince Imperial, his son, killed in the Zulu war 1879, was also temporarily placed here; both tombs are now at Farnborough. Camden Place, a seat, was long occupied by the Emperor Napoleon III. and the Empress Eugenie. See CAMDEN PLACE.

Chislet, par. and vil., E. Kent, on affluent of river Stour, 6 miles NE. of Canterbury; 6808 ac., pop. 978; P.O., T.O.

Chisnall Hall, 4 miles NW. of Wigan, Lancashire.

Chiswell Green, place, Herts, 7 miles NE. of Watford.

Chiswick, par., urb. dist., and W. suburb of London with ry. stas., Middlesex, on river Thames; par. and urb. dist., 1249 ac., pop. 29,809. The par. and urb. dist. include Turnham Green, Gunnersbury, Grove Park, each with ry. stas. which will be found under these neighbourhoods. The original vil., now Old Chiswick, adjoins London, being continuous with Hammersmith. C. has breweries and coal-wharves, also Thorneycroft's launch and torpedo-boat works, and extensive market gardens for the supply of the metropolis. Off here lies **C. Eyot,** an islet in the Thames. C. contains many handsome villas, the principal of which is **Chiswick House,** seat of the Duke of Devonshire; here Fox died in 1806, and Canning in 1826. In the churchyard is the tomb of Hogarth (1697–1764), the painter.

Chiswick and Grove Park, ry. sta., L. & SW. R. (loop line), at Grove Park in urb. dist. of Chiswick.

Chiswick Park and Acton Green, ry. sta., Met. Dist. Ry., at Chiswick, W. suburb of London.

Chisworth, par., N. Derbyshire, on border of co., 8½ miles NW. of Chapel-en-le-Frith; 865 ac., pop. 409.

Chithurst, par., W. Sussex, on river Rother, 3 miles NW. of Midhurst ry. sta.; 1200 ac., pop. 271.

Chitney, pl., N. Kent, 2 miles N. of Iwade; in the vicinity are oyster beds; 1 m. N. are **C. Marshes.**

Chittenden, pl., W. Kent, 4 m. SE. of Westerham.

Chitterne All Saints, par., S. Wilts, 4 m. NE. of Heytesbury; 4449 ac., pop. 319; P.O., T.O., called **Chitterne.**

Chitterne St. Mary, par., S. Wilts, 3 miles NE. of Heytesbury; 1218 ac., pop. 132.

Chittisham. See CHETTISHAM.

Chittlehamholt, par. and hamlet, N. Devon; par. 1999 ac., pop. 260; P.O. The hamlet is 3½ miles SW. of South Molton.

Chittlehampton, par. and vil., N. Devon, 2 miles NE. of Umberleigh ry. sta. and 7½ miles SE. of Barnstaple; 5954 ac., pop. 996; P.O., T.O.

Chittoe, par., N. Wilts, 5 miles NW. of Devizes; 1309 ac., pop. 222.

Chivelstone. See CHILVELSTONE.

Chivenor, hamlet, N. Devon, 3½ miles NW. of Barnstaple.

Chivesfield, hamlet, Herts, 2 miles NE. of Stevenage.

Chlorus' Camp, ancient circular entrenchment, S. Wilts, 4 miles NE. of Salisbury; it covers 15 ac., and its outer vallum is 46 ft. high.

Choaric, or **An Corr-eilean,** islet, NW. Sutherlandshire, in Loch Eriboll, 2½ miles from its head.

Chobham, par. and vil., W. Surrey, 4 miles NW. of Woking ry. sta.; 9579 ac., pop. 3186; P.O., T.O. In this par. is the Gordon Memorial Boys' Home, founded by subscription in memory of General Gordon. The seat of **Chobham Place** is 2 miles NW. of vil.; 4 miles W. are **Chobham Ridges,** a range of hills commanding extensive prospects; the success of a military camp formed here in 1853 led to the formation of a permanent camp at Aldershot.

Chocknell, hamlet, in co. and 6 miles SW. of Worcester.

Cholderton, par., SE. Wilts, on border of co., 4½ m. NE. of Amesbury; 1695 ac., pop. 215; P.O., T.O.; contains **Cholderton House.**

Cholderton, East, place, N. Hants, 4 miles W. of Andover.

Chole Bank, shoal, Channel Islands, 3½ miles S. of Alderney; 6 miles long.

Cholesbury, par., mid. Bucks, 5 miles NW. of Chesham; 178 ac., pop. 107; P.O., T.O.

Chollerford, ry. sta., on N. B. R., S. Northumberland, 5 miles N. of Hexham. A high bridge of five arches here crosses the N. Tyne.

Chollerton, par. with ry. sta., N. B. R., S. Northumberland, on river North Tyne, 6¼ miles N. of Hexham; 14,148 ac., pop. 1200; P.O.

Cholmondeley, par., W. Cheshire, 7½ miles W. of Nantwich; 2657 ac., pop. 298; P.O., T.O.; contains **Cholmondeley Castle,** seat of the Marquis of Cholmondeley, erected near the old house which was garrisoned by the Royalists in 1643.

Cholmondeston, par., W. Cheshire, 4 miles NW. of Nantwich; 1749 ac., pop. 162.

Cholsall, hamlet, N. Berks, 1 mile NW. of Abingdon.

Cholsey, par. and ry. sta. (**Cholsey and Moulsford**), G. W. R., N. Berks, 2½ miles SW. of Wallingford; 4438 ac., pop. 1826; P.O., T.O. In this par. is the County Lunatic Asylum.

Cholstrey, hamlet, 2½ miles W. of Leominster, Herefordshire.

Cholwell House, seat, N. Somerset, near Temple Cloud vil.

Cholwick Town, vil., 5 m. NE. of Plympton, Devon.

Chon.—loch (2½ miles by ½ mile), 7 miles NW. of Aberfoyle, SW. Perthshire, 2½ miles S. of Loch Katrine; maximum depth, 75 ft.—**2. Chon,** loch, N. Perthshire, 8½ m. W. of Struan.

Chop Gate, ham., N. R. Yorksh., 5½ m. SE. of Stokesley; P.O.

Choppards, hamlet, S. div. W. R. Yorkshire, 6 m. S. of Huddersfield.

Choppington, eccl. dist. (St. Paul) and vil. with ry. sta., N. E. R., S. Northumberland; pop. 6135; P.O.; the vil. is 1¾ mile NW. of sta. and 3½ miles SE. of Morpeth.

Chopwell, par., N. Durham, in Blaydon urb. dist., on border of co., 8¾ miles SW. of Gateshead; 3842 ac., pop. 4354.

Chop-Yat. See CHOP GATE.

Chorley.—par., E. Cheshire, on river Bollin, 5½ miles NW. of Macclesfield; 850 ac., pop. 305. Is a fashionable summer residential sub. of Macclesfield.—**2. Chorley,** par. and seat, W. Cheshire, 5 miles N. of Nantwich; 1400 ac., pop. 132; P.O., T.O.—**3. Chorley,** mun. bor., market town, and par., with ry. sta., L. & Y. R., N. Lancashire, 9 miles SE. of Preston; 3614 ac., pop. 26,852; P.O., T.O. Market day, *Tuesday*. C. is an important industrial town, carrying on mfrs. of cotton yarns, muslins, calicoes, jaconets, and ginghams. Railway waggon building is extensively prosecuted. In the neighbourhood are numerous bleachfields and print-works, floorcloth works, iron foundries, large coal mines, and stone quarries. Here is a reservoir of the Liverpool Corporation Water Works; top water area, 10 ac., holding capacity, 48,300,000 gals. —**4. Chorley,** hamlet, S. Shropshire, 5½ miles N. of Cleobury Mortimer; P.O.—**5. Chorley,** par., Staffordshire. See FAREWELL AND CHORLEY.

Chorley Division, parl. div. of N. Lancashire; pop. 77,053.

Chorley Wood, par., vil., seat, and ry. sta., Met. Ry., on SW. border of Herts, 19½ miles NW. of London by rail; 1986 ac., pop. 1180; P.O., T.O.

Chorlton.—par., 2 miles NW. of Malpas, W. Cheshire; 468 ac., pop. 132; P.O.; contains **C. Hall.**—**2. Chorlton,** vil., W. Cheshire, 5½ miles SE. of Nantwich; 839 ac., pop. 79.—**3. Chorlton,** par., W. Staffordshire. See CHAPEL AND HILL CHORLTON.—**4. Chorlton,** Lancashire. See CHORLTON UPON MEDLOCK and CHORLTON CUM HARDY.

Chorlton by Backford, par., W. Cheshire, on Ellesmere Canal, 3½ miles N. of Chester; 544 ac., pop. 86. **C. Hall** is a seat.

Chorlton cum Hardy, par. with ry. sta., C. L. C. R., 3½ miles SW. of Manchester, SE. Lancashire; 1294 ac., pop. 9026; P.O., T.O.

Chorlton upon Medlock, S. sub. of Manchester, SE. Lancashire.

Choseley, par., W. Norfolk, 5½ miles W. of Burnham Market; 678 ac., pop. 23.

Choulesbury. See CHOLESBURY.

Choulton, hamlet, S. Shropshire, on river Onny, 4 miles SE. of Bishops Castle.

Chourdon Pt., headland, E. Durham, 2 m. S. of Seaham Harbour.

Chowbent, vil., 2½ m. NE. of Leigh, SW. Lancs; P.O., T.O.

Chowder Ness, headland, N. coast of Lincoln, 1½ m. NW. of Barton upon Humber.

Chowley, place, W. Cheshire, 6½ miles N. of Malpas; 798 ac., pop. 35.

Chravadall, loch, Harris, Lewis isl., Outer Hebrides, Inverness-shire, 20 m. NW. of Tarbet.

Chrishall, par., NW. Essex, 5½ miles W. of Saffron Walden; 2789 ac., pop. 460.

Chrishall, Great, hamlet, NW. Essex, 7 m. W. of Saffron Walden.

Christchurch.—parl. bor., mun. bor., seaport, par., and ry. sta., L. & SW. R., SW. Hants, at confluence of rivers Avon and Stour, 1½ mile from the sea, 25½ miles SW. of Southampton by rail—parl. bor., 22,426 ac., pop. 67,924; mun. bor. and par., 834 ac., pop. 4204; P.O., T.O. Market day, *Monday;* was in Saxon times known as *Tweonaeteam*, a name which continued until recently in the form of Christchurch Twineham. The industries of C. are unimportant—hosiery, chains for clocks and watches, and some salmon fishing. It has a free grammar-school, a commodious military barracks, and a priory church, one of the best specimens of its kind, built in the 12th century, and restored in 1861. The bor. returns 1 member to Parliament.—**2. Christchurch,** par. and vil., Monmouthshire, 3 m. NE. of Newport; 3369 ac., pop. 957.—**3. Christchurch,** a par. and 5 miles from Upwell, Cambridgeshire; P.O., T.O.—**4. Christchurch, Southwark,** par., in met. bor. of Southwark, co. of London; 78 ac., pop. 11,263.—**5. Christchurch,** pl., W. Gloucs., 1¼ m. N. of Coleford; P.O.

Christchurch Bay, an inlet forming a spacious harb., SW. coast of Hants. In consequence of its position, it has a double tide in the 12 hours. A bar and the narrowness of the entrance, however, render it of small use to navigation.

Christchurch, East, par., S. Hants, in Christchurch reg. dist.; 6755 ac., pop. 1886.

Christchurch Head, or **Hengistbury Head,** SW. coast of Hants, 3½ miles E. of Bournemouth.

Christchurch Park, 1½ m. N. of Ipswich, E. Suffolk.

Christianbury Crag, eminence, E. Cumberland, 1598 ft. high, 10 m. WSW. of Falstone.

Christian Malford, par. and vil., N. Wilts, on river Avon, 4½ miles NE. of Chippenham; 2761 ac., pop. 601; P.O.

Christionydd-Coed and **Christionydd-Kenrick,** 2 adjacent hamlets, SE. Denbighshire, 2 miles NW. of Chirk. There are collieries and ironstone mines.

Christleton, par., W. Cheshire, on Ellesmere Canal, 2 miles SE. of Chester; 1502 ac., pop. 859; P.O., T.O.; contains **Christleton Hall.**

Christmas Common, ham., SE. Oxfordshire, 2 m. SE. of Watlington.

Christon, par., NW. Somerset, 4 miles NW. of Axbridge; 574 ac., pop. 56.

Christon Bank, ry. sta., N. E. R., N. Northumberland, 8½ miles SE. of Belford; P.O.

Christow, par. and ry. sta., G. W. R., SE. Devon, on r. Teign, 9½ m. SW. of Exeter; 3263 ac., pop. 520; P.O.

Christ's Kirk, or **Rathmuriel,** ancient par., now forming E. part of Kinnethmont par., W. Aberdeenshire; the green, beside the churchyard and ruined church, 1 mile SW. of Insch ry. sta., is supposed to be the scene of the poem *Chryst's Kirk on the Grene,* ascribed by some to James I. **C. K. Hill** has an alt. of 1021 ft.

Christ's Hospital, ry. sta., L. B. & S. C. R., NW. Sussex, 2 m. SW. of Horsham. For Christ's Hospital School, see STAMMERHAM.

Chroadle Bay, S. Uist, W. Islands, 2½ m. NE. of Ben More.

Chroisg, loch. See ROSQUE.

Chroisk, loch, NW. Ross and Cromarty, 11 miles NNW. of Ullapool.

Chrome Hill, rocky eminence, on W. border of Derbyshire, 4 miles S. of Buxton.

Chryston.—*quoad sacra* par., Cadder par., NW. Lanarkshire; pop. 4556.—**2. Chryston and Muirhead,** vil., NW. Lanarkshire, 7½ miles NE. of Glasgow; pop. 1102; P.O., T.O., called **Chryston.**

Chudleigh, market town and par. with ry. sta., G. W. R., SE. Devon, on river Teign, 14¾ miles SW. of Exeter by rail; 6125 ac., pop. 1820; P.O., T.O. Market day, *Saturday*. At **C. Rock** in the vicinity are a glen, waterfall, and cave.

Chudleigh Knighton, eccl. dist. and hamlet, E. Devon; pop. 567. The ham. is 5 m. NW. of Newton Abbot; P.O.

Chulmleigh, market town and par., N. Devon, on river Taw, 8 miles SW. of South Molton; 8906 ac., pop. 1158; P.O., T.O. Market day, *Wednesday*.

Chun Castle, ancient British fort, W. Cornwall, 3 miles NW. of Penzance; on a tumulus to the W. is a perfect cromlech.

Chunall, hamlet, N. Derbyshire, 8 miles NW. of Chapel-en-le-Frith.

Church.—urb. dist. and par., with ry. sta. (**Church and Oswaldtwistle**) L. & Y. R., SE. Lancashire, on Leeds and Liverpool Canal, 1 mile W. of Accrington; urb. dist. and par., 529 ac., pop. 6463; P.O., T.O.—**2. Church,** ham., N. Radnorshire, 12 miles W. of Knighton.—**3. Church,** place, 9½ m. W. of Rhayader, N. Radnorshire. —**4. Church,** hamlet, 4½ miles W. of Kendal, Westmorland.—**5. Church,** ham., S. Wilts, 6½ miles SE. of Salisbury.—**6. Church,** ham., Somerset, 6½ m. SW. of Bristol.—**7. Church,** ham., S. Somerset, adjoining Ilminster.—**8. Church,** pl., NW. Isle of Wight, NW. Hants, 1 m. from Freshwater.

Church, vil., 2 miles NE. of Foxford ry. sta., N. co. Mayo.—**2. Church,** island, in co. and 4 m. SE. of Sligo; 41 ac., pop. 4.

Church, High, hamlet, N. Northumberland. See TRAMWELL AND HIGH CHURCH.

Churcham, par. and vil., in co. and 4¼ miles SW. of Gloucester, near r. Severn; par., 2275 ac., pop. 369; P.O.
Church Aston, Rural, par., E. Shropshire, 1 mile S. of Newport; 629 ac., pop. 453.
Church Brampton, par., in co. and 4 miles NW. of Northampton; 1160 ac., pop. 180.
Church Bridge, hamlet, with ry. sta. (**Wyrley and Church Bridge**), L. & NW. R., S. Staffordshire, 6½ miles NW. of Walsall; P.O. There are tool works; the Staffordshire pavement and tiles are manufactured here.
Church Broughton, par., in co. and 10 miles SW. of Derby; 2216 ac., pop. 436; P.O.
Churchbury, ry. sta., G. E. R., NE. Middlesex, 10½ miles N. of Liverpool Street sta., London.
Church Coniston, pl., NW. Lancashire, 3½ miles W. of Hawkshead; P.O., T.O., called **Coniston.** There are quarries in the neighbourhood.
Church Coppenhall, par., W. Cheshire, 1½ mile NW. of Crewe; 792 ac., pop. 671.
Church Cross, ry. sta., Schull and Skibbereen Ry., 4 m. W. of Skibbereen, SW. co. Cork; P.O.
Churchdown, par. and vil. with ry. sta., G. W. & M. Rys., in co. and 3½ miles E. of Gloucester; par., 2692 ac., pop. 989; P.O., T.O. In vicinity is **Churchdown Hill** (511 ft.), commanding a prospect of the whole vale dist. of Gloucester.
Church Eaton, par. and vil., W. Staffordsh., 2 m. SE. of Gnosall ry. sta.; 4283 ac., pop. 587; P.O.
Church End.—ham., Bedfordshire, ½ m. from Kempston. —**2. Church End,** pl., N. Bucks, 5½ m. SW. of Newport Pagnell.—**3. Church End,** hamlet, W. Essex, 1 mile N. of Gt. Dunmow; P.O.—**4. Church End,** hamlet, W. Gloucestershire, 2 miles NE. of Chepstow.—**5. Church End,** ham., S. Lincolnsh., 3 m. E. of Holbeach.—**6. Church End,** ham., Middlesex, 1½ m. NE. of Hendon.
Church Enstone, hamlet, mid. Oxfordshire, 4 miles SE. of Chipping Norton.
Church Fenton, par. with ry. sta., N. E. R., W. R. Yorkshire, 10¾ miles SW. of York; 1977 ac., pop. 535; P.O., T.O. See KIRK FENTON.
Churchfield, hamlet, near Oundle, N. Northampton.
Churchgate, hamlet, 4 m. NW. of Epping, SW. Essex.
Church Gresley, par. with ry. sta. (**Gresley**), M. R., S. Derby, 5 miles SE. of Burton-on-Trent, in urb. dist. of Swadlincote District; 1240 ac., pop. 8618; P.O., T.O.
Church Handborough, vil., W. Oxfordsh., ¾ m. SE. of Freeland.
Churchhill.—hamlet and seat, 2 miles N. of Verner's Bridge ry. sta., N. co. Armagh.—**2. Churchhill,** hamlet, and ry. sta., Londonderry, Lough Swilly, and Letterkenny Ry., 9 miles NW. of Letterkenny, N. co. Donegal; P.O., T.O.—**3. Churchhill,** hamlet, 10 miles NW. of Enniskillen, N. co. Fermanagh; P.O.
Church Honeybourne, par. and vil., ry. sta. (**Honeybourne**), G. W. R., SE. Worcestersh., 5 m. E. of Evesham; 1339 ac., pop. 81; P.O., called **Honeybourne.**
Church Hope, cove, on E. side of Portland Isle, S. Dorset, 2½ miles NE. of Bill of Portland.
Church Hulme, par. and vil., E. Cheshire, on river Dane, 6½ miles NW. of Congleton; 905 ac., pop. 866.
Church Icomb, par., Gloucestershire, on E. border of co., 3 m. SE. of Stow on the Wold; 513 ac., pop. 120.
Churchill.—hamlet, N. Devon, 6 m. NE. of Barnstaple —**2. Churchill,** par., W. Oxfordshire, 3 miles SW. of Chipping Norton; 2842 ac., pop. 519; P.O. Here Warren Hastings (1731–1818) was born.—**3. Churchill,** par. and vil., W. Somerset, 4 miles N. of Axbridge; 2444 ac., pop. 744; P.O. **C. Court** is a seat.—**4. Churchill,** par. and ry. sta. (**Churchill and Blakedown**), G. W. R., N. Worcestershire, 4 miles NE. of Kidderminster; 954 ac., pop. 156; P.O.—**5. Churchill,** par., in co. and 4 miles SE. of Worcester; 670 ac., pop. 45. There are two springs in the par., the one medicinal, the other with petrifying properties.
Churchingford, hamlet, E. Devon, 8½ miles NE. of Honiton; P.O., T.O.
Church Jerpoint. See JERPOINTCHURCH.
Church Knowle, par., SE. Dorset, 4 miles SE. of Wareham; 2922 ac., pop. 527.
Church Lane, near Old Charlton, Kent; P.O., T.O.
Church Langton, eccl. par. and ry. sta. (**E. Langton**), M. R., S. Leicestershire, 3½ m. N. of Market Harborough; pop. 652; P.O.
Church Lawford, par. and vil., N. Warwickshire, 4 miles NW. of Rugby; 1829 ac., pop. 200; P.O.
Church Lawton, par., E. Cheshire, on Trent and Mersey Canal, 5 miles SW. of Congleton; 1504 ac., pop. 850. **C. L. Hall** is a seat.
Church Leigh, ham., N. Staffordshire, 4 m. S. of Cheadle.
Church Lench, par. and vil., SE. Worcestershire, 5½ miles NW. of Evesham; 2572 ac., pop. 372; P.O.
Church Mayfield, hamlet, N. Staffordshire, 7 miles NE. of Uttoxeter.
Church Minshull, eccl. par. and vil. with ry. sta. (**Minshull Vernon**), L. & NW. R., W. Cheshire, on river Weaver, 5 miles NW. of Crewe; pop. 314; P.O., T.O.
Churchmount, or **Slieve Gadee,** mt., NW. co. Wicklow, 3 m. S. of Hollywood; alt., 1791 ft.
Church Norton, place, 2 m. S. of Sidlesham, SW. Sussex.
Church Oakley, par., vil., and ry. sta. (**Oakley**), L. & SW. R., N. Hants, 4½ m. SW. of Basingstoke; 1630 ac., pop. 251; P.O.
Churchover, par. and vil., N. Warwickshire, 4½ miles NE. of Rugby; 1641 ac., pop. 294; P.O., T.O.
Church Preen, par., S. Shropshire, 5 miles SW. of Much Wenlock; 1174 ac., pop. 113.
Church Pulverbatch, par. and vil., S. Shropshire, 7½ miles SW. of Shrewsbury; 4233 ac., pop. 396; P.O., called **Pulverbatch.**
Church Road.—ry. sta., Brecon & Merthyr Ry., S. Monmouthshire, 6¾ miles W. of Newport by rail.—**2. Church Road,** ry. sta., M. R., in W. of Birmingham, Warwickshire.
Church Rock, natural archway, on the N. coast of Devon, 1½ mile NW. of Clovelly.
Church Shocklach, pl., W. Cheshire, on river Dee, 4½ miles NW. of Malpas.
Churchstanton, par., Somerset, 6½ miles SE. of Wellington ry. sta.; 5436 ac., pop. 581; has iron mines.
Churchstoke, par. and vil., in co. and 3 m. SE. of Montgomery; par., 8975 ac., pop. 1031; P.O., T.O.
Churchstow, par. and vil., S. Devon, 2 miles NW. of Kingsbridge; 2684 ac., pop. 282; P.O.
Church Street, ham., NE. Kent, ½ m. SE. of Whitstable.
Church Stretton, urb. dist., market vil., and par., with ry. sta., L. & NW. and G. W. Rys., S. Shropshire, 12¾ miles SW. of Shrewsbury; urb. dist. and par., 982 ac., pop. 816; P.O., T.O.; alt. of ry. sta., 600 ft. Is noted for the purity of the water. Market day, *Thursday.*
Church Town.—hamlet, W. Cornwall, near Lizard Head. —**2. Church Town,** hamlet, in par. and 2 miles from Garstang, N. Lancashire; P.O., called **Churchtown.**—**3. Church Town,** hamlet with ry. sta. (**Churchtown**), L. & Y. R., SW. Lancashire, 2 miles NE. of Southport; P.O., called **Churchtown.**—**4. Church Town,** hamlet, W. Somerset, near Watchet.—**5. Church Town,** hamlet, N. Somerset, 6½ miles SW. of Bristol.—**6. Church Town,** vil., Westmorland, 4¾ m. W. of Kendal.
Churchtown, vil., W. Cornwall, 4½ m. NE. of Wadebridge.
Churchtown.—par. and vil., N. co. Cork, 4 miles NW. of Buttevant ry. sta.—par., 8046 ac., pop. 890; vil., pop. 210; P.O., T.O.—**2. Churchtown,** hamlet, 2 miles E. of Middleton, E. co. Cork.—**3. Churchtown,** pl., E. co. Donegal, 8 miles from Londonderry.—**4. Churchtown,** hamlet, 8 miles W. of Killarney, mid. co. Kerry. In the vicinity is **Churchtown House.**—**5. Churchtown,** par., W. co. Kildare, 2 m. NW. of Athy; 7337 ac., pop. 1800. —**6. Churchtown,** vil., 1 mile from Newcastle, W. co. Limerick.—**7. Churchtown,** par., mid. co. Meath, 3 miles SW. of Navan; 1336 ac., pop. 186.—**8. Churchtown,** vil., on river Suir, 4 miles W. of Carrick-on-Suir, N. co. Waterford.—**9. Churchtown,** par., mid. co. Westmeath, 6 miles SW. of Mullingar; 5299 ac., pop. 291.—**10. Churchtown,** vil., extreme SW. co. Wexford, at mouth of Waterford Harb., 20 miles SE. of Waterford.—**11. Churchtown,** vil., in co. and 12 miles SE. of Wexford, near Carnsore Point; P.O.—**12. Churchtown,** ham., W. co. Tyrone, 3½ m. N. of Cookstown; P.O.
Church Town Quarter, pl., N. Cumberland, on river Eden, 4 miles NW. of Carlisle.
Church View, vil., Kilmore par., co. Armagh; pop. 101.
Church Village, ry. sta., Taff Vale Ry., S. Glamorganshire, 3 miles NE. of Llantrisant.
Church Village, ham., co. Mayo, 2½ m. NE. of Foxford.
Church Whitfield, vil., E. Kent, 3½ miles NW. of Dover.
Church Wilne, hamlet, in co. and 6½ m. SE. of Derby. See DRAYCOTT AND CHURCH WILNE.
Churn, headstream of river Thames, E. Gloucestershire; rises at the seven springs among the Cotswolds, 3 miles SE. of Cheltenham, and flows SE. to its confluence with the S. headstream near Cricklade; 16 miles long.
Churnet Valley, extends from Macclesfield, E. Cheshire,

to Uttoxeter, E. Staffordshire. C. river is an affl. of the r. Dove, which it joins 1 m. below Rocester.

Churston Ferrers, coast par. and vil. and ry. sta. (**Churston**), G. W. R., S. Devon, 1½ mile W. of Brixham; 2533 ac., pop. 532; P.O.

Churt, eccl. dist. (St. John) and vil., Frensham par., W. Surrey; pop. 841; the vil. is 5 m. S. of Farnham; P.O., T.O. **C. House** is a seat.

Churton, pl., S. Shropshire, 6½ m. N. of Church Stretton.

Churton by Aldford, par., W. Cheshire, 6½ miles S. of Chester; 574 ac., pop. 223.

Churton by Farndon, par., W. Cheshire, 7 miles S. of Chester; 445 ac., pop. 126; P.O.

Churton Heath, par., W. Cheshire, 4 miles SE. of Chester; pop. 7.

Churwell, par. and ry. sta., L. & NW. R.; E. div. W. R. Yorkshire, 3¼ miles SW. of Leeds; 490 ac., pop. 2013; P.O. There are coal mines.

Chute, par. and vil., NW. Hants, on border of co., 3¼ miles NE. of Ludgershall; 3256 ac., pop. 410; P.O., called **C. Standen.**

Chute Forest, par., E. Wilts, 5 miles NE. of Ludgershall; 1973 ac., pop. 120. **C. Lodge** is a seat.

Chute Hall, seat, near Tralee, NW. co. Kerry.

Chwilog, ry. sta., L. & NW. R., 4 miles NE. of Pwllheli; P.O., T.O.

Chwyleirlog, place, in co. and 4 m. E. of Denbigh.

Chyandour, NE. suburb of Penzance, W. Cornwall. Here are extensive tin-smelting works.

Chy-an-Gwall, ham., Cornwall, 7 m. N. of Penzance.

Chynhals Point, Cornwall, 5 m. NE. of Lizard Head.

Chysoyster, remains of old British town, 3 miles S. of St. Columb, Cornwall.

Chyvarloe, vil., W. Cornwall, 1½ mile S. of Helston.

Chyverton, seat, Cornwall, 4½ m. NW. of Truro.

Ciamaltha, seat, co. Tipperary; post-town, Newport.

Ciaran, loch, Argyllshire, 6 m. NE. of Tayinloan, Kintyre.

Cicester. See CIRENCESTER.

Cilan, hamlet, NE. Merioneth, 5½ miles SW. of Corwen.

Cilangwr, ham., Carmarthensh., 5½ m. NW. of Llandilo.

Cilcarw, hamlet, in co. and 4½ m. SE. of Carmarthen.

Cilcen.—pl., NW. Denbighshire, 3 miles SW. of Abergele.—**2. Cilcen,** par. and vil., in co. and 6 miles SW. of Flint; 6571 ac., pop. 800; P.O. The vil. is 4 miles NW. of Mold ry. sta. The seat of **Cilcen Hall** is 2 miles N. of vil.

Cilcennin, par., mid. Cardiganshire, on river Aeron, 5 miles SE. of Aberayron; 3410 ac., pop. 103; P.O.

Cilcochwin, hamlet, near Llangollen, SE. Denbighsh.

Cilfrew, place and ry. sta., M. & Neath and Brecon Ry., W. Glamorganshire, 2½ miles NE. of Neath; P.O.

Cilfynydd, ry. sta., Taff Vale Ry., W. Glamorganshire, 2¼ miles N. of Pontypridd.

Cilgerran, par. and vil. with ry. sta. (**Kilgerran**), G. W. R., Pembrokeshire, on river Teifi, 3 miles S. of Cardigan; 2690 ac., pop. 1033; has slate quarries. The ruins of Cilgerran Castle stand on the summit of a rock in the bed of the Teifi; P.O.

Cilgwyn.—place, NW. Denbighshire, near coast, 4 miles NW. of Conway.—**2. Cilgwyn,** pl. with inn, N. Pembrokeshire, 2 m. SE. of Newport.—**3. Cilgwyn,** pl., 3 m. SW. of Llandovery, Carmarthenshire.

Cilhepste Fall, waterfall with leap of 50 ft., S. Brecknockshire, at confluence of rivers Hepste and Mellte, 8 miles NW. of Aberdare.

Ciliau Aeron, par., SE. Cardiganshire, on river Aeron, 4½ miles SE. of Aberaeron; 1945 ac., pop. 254; P.O.

Cilie, pl., N. Denbighshire, 4¼ miles S. of Abergele.

Cillay, hamlet, in co. and 6½ miles SE. of Carmarthen.

Cilmachalit, pl., S. Montgomerysh., 1 m. SE. Llanidloes.

Cilmallen, pl., on W. shore of Loch Linnhe, 10 m. SE. of Strontian, Argyllshire.

Cilmarch, hamlet, Carmarthenshire, on river Towy, 4½ m. N. of Kidwelly.

Cilmery, ry. sta., L. & NW. R., N. Brecknockshire, 2½ miles SW. of Builth Road; P.O.

Cilowen, place, adjoining St. Asaph, NW. Flintshire.

Cilrhedyn, East, par., Carmarthenshire, 4½ miles S. of Newcastle Emlyn; 5778 ac., pop. 691.

Cilrhedyn, West, par., Pembrokeshire, 5 miles S. Newcastle Emlyn; 2193 ac., pop. 190.

Cilrhiw.—seat, in co. and 6 miles SW. of Montgomery.—**2. Cilrhiw,** seat, 2¾ m. SE. of Narberth, SE. Pembrokeshire.

Cilrhiwan, seat, E. Pembrokeshire, 4 miles S. of Cardigan.

Ciltalgarth, place, adjoining Bala, NE. Merioneth.

Cilwr, hamlet, E. Carmarthenshire, 7½ miles N. of Llandilo.

Cilwych, pl., E. Brecknocksh., 5½ m. NW. of Crickhowell.

Cilycwm, par., NE. Carmarthenshire, on river Towy, 4 miles N. of Llandovery; 18,191 ac., pop. 860; P.O.

Cilygernant, hamlet, mid. Carmarthenshire, 3¼ m. W. of Llandilo.

Cilygroestwyd, hamlet, near Ruthin, Denbigh.

Cilymaenllwyd.—par., Carmarthenshire, 3¼ miles NE. of Narberth ry. sta.; par., 3458 ac., pop. 401.—**2. Cilymaenllwyd,** seat, 2 miles NW. of Llanelly, SE. Carmarthenshire.

Cinder Bridge, hamlet, 2 miles N. of Rotherham, S. div. W. R. Yorkshire.

Cinderford, vil. with ry. sta., M. & G. W. J. R., W. Gloucestershire, 3½ miles NW. of Newnham; P.O., T.O.; has ironworks and collieries; alt. of ry. sta., 550 ft.

Cinder Hill, vil., in co. and 3 miles N. of Nottingham; P.O.; has brickworks and collieries.

Cindery Islands, 2 narrow islets in the river Colne, at Brightlingsea, E. Essex.

Cinn-Trölla Tower, Pictish tower, at Kintradwell, 3 miles N. of Brora, SE. Sutherlandshire.

Cinque Ports, or **Five Ports,** the name of an ancient jurisdiction extending along the coast of Sussex and Kent. The original members of the body were Hastings, New Romney, Hythe, Dover, and Sandwich; to these were afterwards added the "Ancient Towns" of Winchelsea and Rye, and a great many other places, which, with the title of Link or Member, held a subordinate position. The C. P. were constituted to form a defence along the SE. seaboard of England. In the lack of any regular navy they furnished, until the reign of Henry VII., nearly all the ships and seamen requisite for the service of the State. In return for their services they enjoyed many important privileges. Their old charter, the oldest on record, being 99 years older than the first charter of the city of London, refers to previous documents of the time of Edward the Confessor and William the Conqueror. They are under the jurisdiction of a Lord Warden, who is admiral of the ports and also governor of Dover Castle. Their old organisation, however, was broken up by the Municipal Reform Act, and the jurisdiction of the Lord Warden has been much modified and diminished. The Cinque Ports are represented in Parliament by 3 members.

Cippenham, pl., S. Bucks, 3 miles NW. of Windsor. **C. Hall** is a seat.

Cirencester (or **Eastern**) **Division,** parl. div. of Gloucestershire; pop. 49,557.

Cirencester, or **Cicester,** urb. dist., par., and market town, with ry. stas., G. W. and M. & S. W. J. R., in SE. of Gloucestershire, on the Churn, and on the Thames and Severn Canal, 21¾ miles SE. of Cheltenham by rail; urb. dist. and par., 5286 ac., pop. 7536. Market day, *Monday;* was an important military station of the Romans, who called it *Corinum* or *Corinium,* the English invaders adding the usual *-ceaster.* Numerous Roman antiquities have been found, and remains of the amphitheatre and the ancient walls are still to be seen. Cirencester has relics of an abbey founded in 1117. Its church (St. John) is a fine old structure of the 15th century. Its industries are chiefly agricultural. The live stock and wool market is one of the best in the W. of England. About 1½ mile W. of town, adjacent to Oakley Park, is the Royal Agricultural College (1846). C. has also a Grammar and Technical School at which the ordinary course is supplemented by special instruction for intending agriculturists. There is also a Roman museum. The foundation-stone was laid, Jan. 1904, of the Bingham Public Library, gift of Mr. Geo. Bingham to his native town; estimated cost, including endowment, upwards of £30,000. **C.** is a well-known hunting centre. **C. House** is a seat of Earl Bathurst. **C. Abbey** is also a seat.

Cir Vohr, mountain range and peak, NE. Arran island, 5 miles NW. of Brodick; alt. of peak, 2618 ft.

Cissbury, ancient camp, SW. Sussex, on the Downs, 4 m. NW. of Worthing; covers 60 ac., and is the largest earthwork in England.

Citadel, ry. sta., C. & L. & NW. Jt. R., in Carlisle, Cumberland.

Citadilla, hamlet, N. R. Yorkshire, 2 miles E. of Richmond.

City, ry. sta., Waterloo and City Ry., London.

City Road, ry. sta., City and South London Ry., in Finsbury met. bor., London.

Civiltown, vil., 4 m. NW. of Banbridge, mid. W. co. Down; pop. 119.

Clabby, hamlet, 11 miles NE. of Enniskillen, E. co. Fermanagh; P.O.

Clachaig.—place with inn, 5½ miles NW. of Dunoon, SE. Argyllshire; P.O., T.O.—**2. Clachaig,** one of a small cluster of lochs 3 m. SW. of Cairnbaan Inn, Crinan Canal, SW. Argyllshire.

Clachamish, hamlet, on Loch Snizort Beag, I. of Skye, Inverness-shire.

Clachan.—vil., NW. coast of Kintyre, Argyllshire, 7½ miles NE. of Tayinloan; P.O., T.O.—**2. Clachan,** hamlet, at head of Loch Fyne, 8 miles NE. of Inveraray, Argyllshire.—**3. Clachan,** loch, in co. and 8½ miles S. of Inverness.—**4. Clachan,** or **Clauchan,** hamlet with inn, Arran Island, Buteshire, 2 miles NE. of Blackwater Foot; in the burying-ground are the remains of St. Molios, a disciple of St. Columba.—**5. Clachan,** seat, SW. Ross and Cromarty, at head of Loch Carron.

Clachaneasy, ham., E. Wigtownshire, 8 m. N. of Newton-Stewart.

Clachan-Gal, loch, NE. Sutherlandshire, near Forsinard.

Clachan Heughs, rocky headland, on W. side of Loch Ryan, 1½ m. N. of Kirkcolm, NW. Wigtownshire.

Clachan Inair, place with picturesque burying-ground, at mouth of Glen Moriston, NW. Inverness-shire.

Clachan of Glendaruel. See GLENDARUEL.

Clachan Sound, narrow strait, with inn on its E. shore, separating the island of Seil from the mainland of Lorne, Argyllshire.

Clachantiompan, ancient memorial stone, near Strathpeffer, Ross and Cromarty.

Clachbhein, hill, Jura island, Argyllshire; 904 ft.

Clach Leathad, mt., NE. Inverness-shire, 2½ m. SW. of Kingshouse Inn; alt., 3602 ft.

Clachmore. See CLASH MORE.

Clachnaben, mt., W. Kincardineshire, 9 m. SW. of Banchory; alt., 1944 ft.

Clachnaharry, ry. sta., H. R., and NW. suburb of Inverness; P.O.; the chief industry is fishing.

Clachnamben, 2 huge stones, one incumbent on the other, Ross and Cromarty, on a moor near Kildermory.

Clach-na-Ossian, large stone, near river Almond, Perthshire, 5 m. S. of Amulree; traditionally said to have covered the remains of the bard.

Clachshant, or **Clayshant,** ancient par., now included in Stoneykirk par., Wigtownshire.

Clack, hamlet, N. Wilts, 5 miles SW. of Wootton Bassett.

Clackett Cross, ham., NW. Kent, 6½ m. NE. of Sevenoaks.

Clackmannan, par. and co. town of Clackmannanshire with ry. sta. (**C. and Kennet**), N. B. R., on river Devon, near its confluence with the Forth, ½ mile SE. of its ry. sta. and 2 miles SE. of Alloa—par., 8416 ac., pop. 2501; town, pop. 1505; P.O., T.O. Coal, sandstone, and ironstone are worked. In 1330 C. was the residence of King David Bruce.

Clackmannan Pow, harb., on N. side of the Forth, at mouth of river Black Devon, 1½ mile SE. of Alloa, Clackmannanshire.

Clackmannan Road, ry. sta., N. B. R., Clackmannanshire, 2½ miles E. of Alloa.

Clackmannanshire, the smallest co. of Scotland, extending 10 miles N. and S. between the main body of Perthshire and the river Forth, and 9 miles E. and W. between the cos. of Stirling and Fife; area, 54.6 sq. m. or 34,927 ac.; pop., civ. co., 32,029, or 587 persons to each sq. m.; pop., admin. co., 31,994. The surface rises from the Forth by an easy ascent, broken by gentle undulations and by the valley of the river Devon, to the Ochil Hills, which extend along the N. border. These hills afford excellent pasturage; the low grounds are well cultivated. (For agricultural statistics, see APPENDIX.) Coal is raised in the Devon valley; the towns of Alloa and Tillicoultry have woollen mfrs. The co. comprises 5 pars., and also the police burghs of Alloa, Alva, Dollar, and Tillicoultry. Alloa is the seaport of the co. Clackmannanshire unites with Kinross-shire in returning 1 member to Parliament. The boundaries of Clackmannanshire were considerably altered by the Boundary Commissioners in 1891. The county is traversed by the N. B. Ry.

Clackmarras, in co. and 4 miles SE. of Elgin; P.O.

Clacton, Great, par., E. Essex, 13 miles SE. of Colchester; 4069 ac., pop. 7456; P.O.

Clacton, Little, par., E. Essex, 11 miles SE. of Colchester and 2 miles S. of Weeley ry. sta.; 3009 ac., pop. 664; P.O.

Clacton, urb. dist. and par., watering-place and ry. sta. (**Clacton-on-Sea**), G. E. R., E. coast of Essex, 19 miles SE. of Colchester and 70 miles NE. of London by rail; urb. dist. and par. (**Great Clacton**); 4069 ac., pop. 7456; P.O., T.O.; has admirable facilities for sea-bathing. Has a pier, golf-course, promenade, and theatre.

Cladach Point, prom., SW. of Islay, Argyllshire.

Claddach, group of small lochs, E. coast, N. Uist, Outer Hebrides.

Claddagh.—pl., 6½ m. NW. of Swanlinbar, SW. co., Fermanagh.—**2. Claddagh,** a suburb of Galway, chiefly inhabited by a fishing population.

Claddaghduff, pl., 7 m. NW. of Clifden, co. Galway; P.O.

Cladich, place with inn, NE. Argyllshire, on E. side of Loch Awe, 6 miles SW. of Dalmally; P.O. It is much frequented by tourists and artists.

Clady.—vil. with ry. sta., Donegal Ry., on river Finn, 4½ miles SW. of Strabane, N. co. Tyrone; pop. 174.—**2. Clady,** rivulet, NW. co. Donegal, flowing 5 miles W. to the sea near Gweedore Bay.—**3. Clady;** P.O., T.O. (co. Londonderry). See CLAUDY.

Clady Bridge, hamlet, on C. rivulet, near Bunbeg, NW. co. Donegal.

Clady Milltown, 4 m. S. of Markethill, Armagh; P.O.

Claerwen, river; rises in NE. Cardigan, and flows SE. to confluence with river Elan near Capel Nantgwyllt, on border of Radnor and Brecknock; 10 miles long.

Claggan, pl., Morvern par., NW. Argyllshire, 30 m. NW. of Dalmally.

Claggan.—vil., with coastguard sta., 4½ miles NE. of Moville, NE. co. Donegal.—**2. Claggan,** hamlet, 8 miles NW. of Oughterard, W. co. Galway.—**3. Claggan,** hill, W. co. Mayo, 6 miles E. of Achill Sound; alt., 1258 ft.

Clagh Ouyre, hill, I. of Man, 1½ m. NE. of Snae Fell; alt., 1808 ft.

Claife, par., N. Lancashire, on E. side of Esthwaite Water, 2 miles SE. of Hawkshead; 4458 ac., pop. 563.

Claig Castle, ruined stronghold of the Lords of the Isles, on Fraoch island, Sound of Islay, Argyllshire.

Claigean, small bay, Islay island, Argyllshire.

Claines, par., W. Worcestershire, N. of and partly within Worcester parl. bor.; par., 3403 ac., pop. 2108; P.O.

Clair, loch, SW. Ross and Cromarty, 4 m. S. of Kinlochewe.—**2. Clair,** seat. See SWORDALE AND CLAIR.

Clairdon, hamlet, N. Caithness-shire, 2 miles E. of Thurso; P.O. called **Claredon.**

Clairinch, small island, Stirlingshire, at S. end of Loch Lomond; "Clairinch" was the slogan of the Buchanans.

Clammers Point, prom., S. co. Wexford, at E. entrance to Bannow Bay.

Clamshell, cave, Staffa island, Argyllshire; 130 ft. long, 30 high, and 17 wide.

Clan——. See also CLON——.

Clanabogan, pl. and seat, 3 miles SW. of Omagh, mid. co. Tyrone; P.O.

Clandeboye, N. co. Down, 9 miles NE. of Belfast; P.O., T.O. The seat of the Marquis of Dufferin and Ava is 2 miles SW. of Bangor. The late Marquis died February 12, 1902, and is buried in the grounds.

Clandon, East, par., W. Surrey, 4½ miles NE. of Guildford; 1448 ac., pop. 271; P.O.

Clandon, West, par., vil., and ry. sta. (**C. and Ripley**), L. & SW. R., W. Surrey, 3½ miles NE. of Guildford; 1006 ac., pop. 378; P.O., T.O. Here are the Woking Water Works. Contains **Clandon Park,** seat of the Earl of Onslow.

Clandown, eccl. dist. and vil., 2 m. S. of Midsomer Norton, E. Somerset; pop. 1363; P.O.

Clane, par. and vil., N. co. Kildare, on river Liffey and the Grand Canal, 4 miles N. of Sallins ry. sta. and 20½ miles W. of Dublin—par. 4665 ac., pop. 885; vil., pop. 182; P.O.

Clanfield.—par. and vil., N. Hants, 5½ miles SW. of Petersfield; 1404 ac., pop. 213; P.O.—**2. Clanfield,** par. and vil., W. Oxfordshire, near r. Thames, 4½ m. N. of Faringdon ry. sta.; 1798 ac., pop. 445; P.O., T.O.

Clangers Hermitage, hamlet, S. Somerset, 1 mile NE. of Ilminster.

Clanhugh, seat, 6 m. N. Mullingar, co. Westmeath.

Clannaborough, par., N. Devon, 5½ miles NW. of Crediton; 1008 ac., pop. 60.

Clanna Falls, seat, W. Gloucestershire, 7 miles NE. of Chepstow.

Clanque Battery, rock fortress, off SW. coast of Alderney, Channel Islands; the first of a series of defences running round nearly 5 miles of coast from Clanque to Fort Essex.

Clanville.—hamlet, N. Hants, 4½ miles N. of Andover; P.O.; **C. Lodge** is a seat.—**2. Clanville,** hamlet, 1½ mile NW. of Castlecary, E. Somerset.

Clanyard, bay (2¼ miles by 1 mile), SW. Wigtownshire, 5½ miles NW. of Mull of Galloway.

Claonaig, rivulet, Kintyre, Argyllshire, flowing 2½ miles SE. to Kilbrennan Sound, 2¾ miles SW. of Skipness Point. **C. House** is a seat.

Clapdale, hamlet and seat, N. div. W. R. Yorkshire, 6½ miles NW. of Settle; 876 ac., pop. 108.

Clapgate, place, E. Essex, 3½ miles from Thorpe sta.; P.O.

Clapham.—par. with ry. stas. SE. & C. and L. B. & S. C. (**Wandsworth Rd.** for Larkhall Rise, and **C. and N. Stockwell**, the latter being also styled **Clapham and C. Town**); also **Clapham Road and Clapham Common** on the City and South London Electric Ry., co. of London, in met. bor. of Wandsworth; 1075 ac., pop. 51,361. The sta. styled Clapham Junction does not serve **C.** at all, being wholly within the parl. div. of Battersea.—**2. Clapham,** par., on river Ouse, in co. and 1½ mile NW. of Bedford; 1995 ac., pop. 788; P.O.; contains **C. Park.**—**3. Clapham,** par. and vil., W. Sussex, 5½ miles E. of Arundel; 1806 ac., pop. 226.

Clapham Common, public recreation grounds (200 ac.) and ry. stas., City and South London Ry. (**C. Common** for its E. end and **C. Junction** for its W. end), in SW. suburbs of London. Contains 3 large lakes and is noted for the extreme purity of its air.

Clapham Junction, ry. sta., L. & SW. R., L. B. & S. C. R., W. L. E. R., SE. & C. R., in parl. div. of Battersea.

Clapham Road, ry. sta., City & South London Ry., in centre of Clapham.

Clapham Road and N. Stockwell, ry. sta., L. B. & S. C. R., in centre of Clapham.

Clapham cum Newby, par. and vil. with ry. sta., M. R., N. div. W. R. Yorkshire, 3½ miles SE. of Ingleton; 12,041 ac., pop. 680; P.O., T.O., and P.O. at sta., called **Clapham Station.**

Clapper Rocks, St. Mary Isl., Scilly Islands, Cornwall.

Clappersgate, vil., on SW. border of Westmorland, 1 mile W. of Ambleside.

Clappery Hill, place, 3 m. S. of South Molton, Devon.

Clapton.—hamlet, 6 miles SW. of Brightwaltham, Berks.—**2. Clapton,** hamlet, 6 miles S. of Caxton, Cambridgeshire.—**3. Clapton,** par., E. Gloucestershire, 4 miles NE. of Northleach; 819 ac., pop. 103.—**4. Clapton,** dist. and ry. sta., G. E. R., Hackney, met. bor., in co. of London and 4 miles N. of Liverpool Street sta.; comprising **Upper** and **Lower Clapton.**—**5. Clapton,** par., N. Northampton, on border of co., 4½ miles NE. of Thrapston ry. sta.; 1953 ac., pop. 124.—**6. Clapton,** par. and vil., NW. Somerset, on Taunton Canal, 7½ miles W. of Bristol; 1355 ac., pop. 172; P.O., called **Clapton-in-Gordano.**—**7. Clapton,** hamlet, 2½ miles SW. of Crewkerne, S. Somerset; P.O.—**8. Clapton,** hamlet, E. Somerset, 5½ miles S. of Bruton.

Clapton Forms, ham., E. Somerset, 2 m. E. of Wincanton.

Clapton-in-Gordano. See CLAPTON (E. Somerset).

Claptons Wick, ham., N. Somerset, 6½ m. W. of Bristol.

Clara.—par., in co. and 4 miles E. of Kilkenny; 3201 ac., pop. 241. **C. Castle** is a seat.—**2. Clara,** market town with ry. sta., G. S. & W. R., N. King's co., 7 m. NW. of Tullamore, on r. Brosna and Grand Canal; pop. 1111; has mfrs. of linen and cotton; P.O., T.O. Market days, *Wednesday* and *Thursday*. **C. House** is a seat.

Clara Hill, pl., 7 m. from Mountmellick, Queen's co.; P.O.

Clarach, coast par., NW. Cardigan, 2 m. NE. of Aberystwyth; 1672 ac., pop. 153.

Claramont, seat, SE. Herts, 1½ m. W. of Cheshunt.

Clarbeston, par. and vil. with ry. sta. (**Clarbeston Road**), G. W. R., mid. Pembrokeshire, 6½ miles NE. of Haverfordwest; 1658 ac., pop. 158; P.O., T.O., called **Clarbeston Road.** The vil. is 2 miles NW. of sta.

Clarborough, par. and vil., N. Notts, 3 miles NE. of East Retford; 2222 ac., pop. 368. **C. Hall** is a seat; P.O.

Clar Bridge, ry. sta., Donegal Ry., in co. and 2 miles NE. of Donegal.

Clare, pl., SE. Oxfordshire, 2 miles NW. of Watlington.—**2. Clare,** market town and par. with ry. sta., G. E. R., W. Suffolk, on river Stour, 6½ miles W. of Long Melford; par., 2285 ac., pop. 1582; P.O., T.O. C. is one of the most picturesque towns of England, with many old houses. **C. Castle** is a very striking fortification, consisting of a high conical mound, and two baileys or courts enclosed by ramparts of earth. The mound is 850 ft. in circumference and 53 ft. high. The castle gave to her late Majesty her title of Countess of Clare. Market day, *Monday*.

Clare.—a maritime co. of Munster province, anciently called *Thomond*; is bounded W. by the Atlantic Ocean, N. by Galway Bay and co. Galway, and E. and S. by the river Shannon, which divides it from cos. Tipperary, Limerick, and Kerry; greatest length, NE. and SW., 73 miles; greatest breadth, NW. and SE., 48 miles; average breadth, 21 miles; coast-line, 145 miles; area, 852,389 ac. (70,777 water), or 4.1 per cent. of the total area of Ireland; pop. 112,334, of whom 110,062 or 98.0 per cent. are Roman Catholics, 2036 or 1.8 Protestant Episcopalians, 157 or 0.1 Presbyterians, and 48 or 0.1 Methodists. The coast of Clare contains some of the grandest cliff scenery in the British Isles, being equalled only by Slieve League, Hoy, Orkney Mainland, and parts of Stromness; the height of the cliffs in some cases reaches nearly 1000 ft., and in no other part of the kingdom can the "rollers" of the Atlantic be seen to such advantage. Extensive oyster-beds lie off the shore of Galway Bay; and the salmon fisheries on the coast and in the estuaries of the Shannon and Fergus are very important. The chief bays on the coast are Ballyvaghan, Liscannor, and Malbay. There are many small islands off the coast, the principal being the Aran Islands. The surface varies, rising from the central valley of the river Fergus into bleak upland or mountain on the E. and W. Clay slate is the prevailing rock; limestone is abundant; slate and lead are worked; flagstones are quarried near Kilrushand Miltown Malbay. At Lisdoonvarna are mineral springs. The chief crops are oats and potatoes. (For agricultural statistics, see APPENDIX.) The co. comprises 76 pars. and part of 5 others, and the towns of Ennis, Ennistimmon, Kilrush, and Kilkee. It has 2 parliamentary divisions, viz., East and West, 1 member for each.—**2. Clare,** town with ry. sta. (**C. Castle**), G. S. & W. R., mid. co. Clare, on river Fergus, 2 miles SE. of Ennis and 23 miles NW. of Limerick by rail; pop. 591; P.O., T.O.; there are barracks. The salmon fishery is of some local importance.—**3. Clare,** vil., 3 miles SW. of Tanderagee, E. co. Armagh; P.O.—**4. Clare,** island (6 miles by 3 miles), in Clew Bay, W. co. Mayo; P.O., called **Clare Island.** On the N. point is a lighthouse, with a fixed light seen at a distance of 27 miles.—**5. Clare,** place, 3 miles S. of Castlederg, W. co. Tyrone; P.O.—**6. Clare,** co. Galway. See CLAREGALWAY.

Clareabbey, par., mid. co. Clare, containing Clare town; 7023 ac., pop. 1227.

Clarebrand, hamlet, Kirkcudbrightshire, 2½ miles N. of Castle-Douglas; P.O., T.O.

Clare Castle, ry. sta. and P.O., T.O. See CLARE, town, co. Clare.

Claredon. See CLAIRDON.

Clareen.—hamlet, 5 miles SE. of Parsonstown, S. King's co.; P.O., T.O.—**2. Clareen,** affluent of river Fergus, above Ennis, mid. co. Clare.

Clare Fontal, hamlet, E. Kent, 5 miles S. of Faversham.

Claregalway, par. and vil., in co. and 7 miles NE. of Galway, on C. rivulet (flowing into Lough Corrib); 11,983 ac., pop. 1852; P.O.

Clare Grove House, seat, co. Dublin, 2¼ miles W. of Baldoyle.

Clare Island, P.O. See CLARE, island, co. Mayo.

Claremont Park, seat and ry. sta. (**Claygate and Claremont**), L. & SW. R., W. Surrey, 14½ miles SW. of London. In the reign of Queen Anne, the estate was acquired by Sir John Vanbrugh, the celebrated architect; in 1768, or shortly afterwards, it came into the possession of the great Lord Clive, who erected a new mansion and remodelled the grounds; in 1816 it was sold to the Crown; it was then settled on the Princess Charlotte and her husband Leopold, Prince of Saxe-Coburg, afterwards first King of the Belgians. Louis Philippe resided in exile at C., and died there in 1850. In 1865, on the death of King Leopold, C. reverted to the Crown. In 1882 it became the private property of Queen Victoria, and the residence of her son Leopold, Duke of Albany, who died at Cannes, March 1884. It is the English residence of his son, the Duke of Saxe-Coburg and Gotha.

Claremorris, town with ry. sta., M. G. W. R., Kilcolman par., S. co. Mayo, 15 m. SE. of Castlebar and 134 m. NW. of Dublin by rail; pop. 1118; P.O., T.O. Market days, *Wednesday* and *Saturday*.

Claremount, seat, Lancashire, 4 m. S. of Birkenhead.

Claremount, ham., 3 m. SW. of Moville, co. Donegal.

Clarence, sta. on the Liverpool Overhead ry.

Clarencefield, vil., SW. Dumfriessh., 6½ m. E. of Annan; P.O.

Clarendon Park, par. and seat, S. Wilts, 2 m. SE. of Salisbury; 4432 ac., pop. 228.

Clare Park, seat, N. Hants, 1½ m. SE. of Crondall.

Clare Park, seat, on the sea coast, 1 mile NW. of Ballycastle, N. co. Antrim.

Clareton, par., E. div. W. R. Yorkshire, 3 miles NE. of Knaresborough. See CONEYTHORPE AND CLARETON.

Claretuam, also called BELCLARE: which see.

Clareville, vil., 3 miles SW. of Burren, N. co. Clare.

Clarewood, par., S. Northumberland, 4 miles NE. of Corbridge; 1292 ac., pop. 88.

Clarghill House, 1½ mile NE. of Alston, E. Cumberland.

Clarilaw, hamlet, W. Roxburghshire, 3 miles NE. of Hawick.

Clarina, vil., in co. and 3 miles SW. of Limerick; P.O., T.O.

Clarinbridge, vil., 3 miles SE. of Oranmore, S. co. Galway; pop. 140; P.O., called **Clarin Bridge.**

Clark Green, hamlet, S. div. West-Riding Yorkshire, 6½ miles NW. of Wakefield.

Clark Wharf Spit, Morecambe Bay, N. Lancashire; between Yeoman and Clark Wharf Spits is a light-vessel, with fixed light (Morecambe Bay) seen 5 miles.

Clarkill Row, vil., S. co. Down, 1 m. from Dundrum; pop. 344.

Clarkston, *quoad sacra* par. and vil. with ry. sta., N. B. R., N. Lanarkshire, 1½ miles E. of Airdrie; pop. 7697; P.O., T.O.; vil. pop. 424.

Clarkston Toll and Sheddens, vil. and ry. sta. (**Clarkston**), C. R., E. Renfrewshire, 6¼ miles S. of Glasgow by rail; pop. 727.

Clarriglen, also called INCHIGEELAGH: which see.

Clarvaux Castle, 3 miles from Darlington, Durham.

Clase, Rural.—par. and vil., W. Glamorgan, adjoining Swansea; 4160 ac., pop. 4066; has coal mines and copper works.—**2. Clase,** ham., N. Radnorshire, 4 miles N. of Rhayader.

Clash, pl., 3 miles from Rathdrum, S. co. Wicklow; P.O.

Clashacrow, par., N. co. Kilkenny, 1 mile SE. of Freshford; 999 ac., pop. 83.

Clashavodig, vil., in co. and 6 miles E. of Cork; pop. 211.

Clashcarnach, harb., N. Sutherlandshire, 3 miles E. of Cape Wrath.

Clashgulloch, hamlet, on river Stinchar, 3 miles NE. of Barr, S. Ayrshire.

Clashmabrock, vil., 4 m. NE. of Mallow, N. co. Cork.

Clashmack, hill, NW. Aberdeenshire, 2 miles SW. of Huntly; alt., 1229 ft.

Clash More.—loch, SW. Sutherlandshire, 7 m. N. of Lochinver.—**2. Clash More,** loch, SW. Sutherlandshire, 9 m. NW. of Oykell Bridge.

Clashmore, place with inn, 4 miles SW. of Dornoch, SE. Sutherlandshire; P.O.

Clashmore, par. and vil., SW. co. Waterford, 7 miles N. of Youghal—par., 7201 ac., pop. 1266; vil., pop. 105; P.O., T.O. In the par. is **Clashmore House,** a seat.

Clashnabrock, ham., N. co. Cork, 2½ m. S. of Doneraile.

Clashnessie, hamlet and bay, 5½ miles NW. of Lochinver, SW. Sutherlandshire; P.O., T.O.

Clashwann, vil., N. King's co., 6 m. NW. of Tullamore; pop. 672; built since 1873.

Classaghroe, ham., 5 m. SW. of Ballymoe, N. co. Galway.

Classybaun, vil. with harb., 2 miles N. of Cliffoney, N. co. Sligo. **Classy Bawn Castle** is a seat.

Clatcombe, hamlet, Dorset, 2 miles N. of Sherborne.

Clater Park, 2 miles E. of Bromyard, Herefordshire.

Clatford.—ry. sta., L. & SW. R., N. Hants, 2½ miles S. of Andover; P.O.—**2. Clatford,** par., N. Hants. See GOODWORTH-CLATFORD.—**3. Clatford,** place, NE. Wilts, 2 m. W. of Marlborough.

Clatford, Lower, ham., N. Wilts, 1½ m. SW. of Marlborough; P.O., T.O.

Clatford, Upper, par., N. Hants, 1 mile S. of Andover; 2209 ac., pop. 703; P.O. **C. Lodge** is a seat.

Clathick, seat, 4½ miles NW. of Crieff, Perthshire.

Clathy, vil., SE. Perthshire, 2½ miles NW. of Dunning; in vicinity are the seats of **Clathy Park, Clathybeg,** and **Clathymore.**

Clatt, par. and vil., W. Aberdeenshire, 3 miles SW. of Kennethmont; 5711 ac., pop. 425; P.O.

Clattercott, par., N. Oxfordshire, on Oxford Canal, 6 miles N. of Banbury; 338 ac., pop. 4.

Clatterfoot End, place, W. Essex, 2½ miles NW. of Ongar sta.

Clatterford, vil., I. of Wight, ½ m. SW. of Carisbrooke.

Clattering Briggs, vil., 1½ mile SE. of Longforgan, SE. Perthshire.

Clatto, seat and hill (547 ft.), NE. Fifeshire, 5 miles SW. of St. Andrews. Here is a storage reservoir for Dundee water supply; holding capacity 85 million gallons.

Clatworthy, par. and vil., W. Somerset, 3 miles NW. of Wiveliscombe; 2984 ac., pop. 146.

Clauchandolly, ham., in co. and 3½ m. SW. Kirkcudbright.

Clauchlands Point, Arran Isl., 2 m. NE. of Lamlash.

Clauchrie Burn, affl. of Nith, ¾ m. N. of Auldgirth sta., Dumfriesshire.

Claudy (or **Cumber-lady**), vil., in co. and 9 miles SE. of Londonderry; pop. 249; P.O., T.O.

Claugh Ouyr, eminence, NE. of Snae Fell, Isle of Man; alt. 1808 ft.

Claughbane House, seat, in SW. vicinity of Ramsey, Isle of Man.

Claughton.—par., N. Lancashire, 2½ miles SE. of Garstang; 3788 ac., pop. 561; P.O., called **Claughton-on-Brock**; contains **C. Hall.**—**2. Claughton,** par., N. Lancashire, on river Lune, 7 miles NE. of Lancaster; 1581 ac., pop. 140.

Claughton cum Grange, dist., W. Cheshire, forming NW. district of Birkenhead bor. Here is a public park.

Claureen, river, 13 miles long, co. Clare; flows past Ennis into the river Fergus.

Clava, plain, on border of Inverness-shire and Nairnshire, on right bank of river Nairn, 3 miles SE. of Culloden Moor ry. sta.; is covered with standing-stones, circles, cairns, and other prehistoric remains.

Claverdon, par. and vil. with ry. sta., G. W. R., S. Warwickshire, 8 miles N. of Stratford-on-Avon; par., 2754 ac., pop. 496; P.O., T.O.

Claverham, ham., N. Somerset, 11 m. SW. Bristol; P.O., T.O.

Claverhouse, vil. and bleachfield, S. Forfarshire, 3½ m. NE. of Dundee; P.O.; a monument stands on site of mansion of John Graham, Viscount Dundee (1650–1689).

Clavering, par., NW. Essex, 6½ miles SW. of Saffron Walden; 3831 ac., pop. 835; P.O., T.O.

Claverley, par., S. Shropshire, 5 miles E. of Bridgnorth; 8185 ac., pop. 1358; P.O., T.O.

Claverton.—uninhabited par., W. Cheshire, adjacent to Chester City.—**2. Claverton,** par. and vil., NE. Somerset, on river Avon and Kennet Canal, 2 miles SE. of Bath; 1245 ac., pop. 496. **Claverton Down** has an alt. of 588 ft.; contains **Claverton Manor.**

Claw, affluent of river Tamar, Devon; rises 4 miles N. of Holsworthy, and flows 8 miles S. to the Tamar.

Clawdd-Coch, a summit of Snowdon, Carnarvonshire; alt., 2473 ft.

Clawdd-Madog, hamlet, NW. Brecknockshire, 13 miles W. of Builth Wells.

Clawddnewydd, 2 miles from Derwen sta., Denbighshire; P.O.

Clawdock.—affl., flowing to the Dee at Gresford, Denbighshire.—**2. Clawdock,** affl., flowing to the Clwyd at Llandyrnog, Denbighshire.

Clawinch, island, in Lough Ree, co. Longford; pop. 2.

Clawrplwyf, hamlet, SW. Monmouthshire, 9 miles NW. of Newport.

Clawson, Long, par. and vil. with ry. sta. (**Long Clawson and Hose**), G. N. & L. & NW. Jt. R., N. Leicestershire, 5 miles N. of Melton Mowbray; 3581 ac., pop. 776. See LONG CLAWSON.

Clawthorpe, hamlet, 1 mile NE. of Burton in Kendal, Westmorland.

Clawton, par. and vil., W. Devon, 3 miles S. of Holsworthy; 5387 ac., pop. 389; P.O.; contains **Clawton Bridge,** with school.

Claxby.—par. and ry. sta. (**C. and Usselby**), G. C. R., N. Lincolnshire, 3½ miles N. of Market Rasen; 1728 ac., pop. 237; P.O.—**2. Claxby,** par., E. Lincolnshire, 2 miles S. of Alford; 1087 ac., pop. 87.

Claxby Pluckacre, par., E. Lincolnshire, 4 miles SE. of Horncastle ry. sta.; 861 ac., pop. 62.

Claxton.—par., S. Durham, 6 miles NE. of Stockton-upon-Tees; 881 ac., pop. 40.—**2. Claxton,** par., S. Norfolk, near river Yare, 4 miles NW. of Loddon; 1007 ac., pop. 193; P.O.—**3. Claxton,** par., N. R. Yorkshire, 9 miles NE. of York; 838 ac., pop. 190. **C. Hall** is a seat.

Clay, sea-loch, SE. Lewis, Outer Hebrides, 2 m. E. of Loch Seaforth.

Clay, Lough, 1 mile SW. of Keady, W. co. Armagh.

Claybarns, vil., Edinburghshire, 1½ mile NW. of Dalkeith.

Claybrooke, Great and **Little,** 2 adjoining pars. and vil. (Claybrooke), S. Leicestershire, near junction of Watling Street and the Fosse Way, 3½ miles NW. of Lutterworth—**Great C.,** 1090 ac., pop. 233; **Little C.,** 536 ac., pop. 76; P.O.; contains **Claybrooke Hall,** 1 m. NE. of vil.

Clayburn, stream, flowing out of Loch-na-Clay, E. Harris, Outer Hebrides.

Claybury Hall, seat, 2 m. E. of Woodford, W. Essex.

Claycoton, par., S. Northamptonshire, on affluent of river Avon, 10 miles N. of Daventry; 988 ac., pop. 66.

Clay Cross, urb. dist. with ry. sta., M. R., NE. Derbyshire, 4½ m. S. of Chesterfield; urb. dist., 1467 ac., pop. 8358; P.O., T.O.; a town of modern growth, the centre of a large coal and iron district. See CLAYLANE.

Claydon.—par. and ry. sta., L. & NW. R., 2 miles SW. of Verney Junction, NW. Bucks; 2396 ac., pop. 336.—**2. Claydon,** par., Oxfordshire; 1199 ac., pop. 223; P.O. **Claydon Wood,** 6 miles N. of Banbury, is a resort of sportsmen.—**3. Claydon,** par. and ry. sta., G. E. R., E. Suffolk, on river Gipping, 5 miles NW. of Ipswich; 975 ac., pop. 549; P.O., T.O.; lime and chalk are worked.

Claydon, East, vil., NW. Bucks, 1½ mile SW. of Winslow.

Claydon, Middle, par. and vil., Bucks, 1½ mile W. of East Claydon; 2640 ac., pop. 231; contains **Claydon House.**

Claydon, Steeple, par. and vil. (ry. sta. **Claydon**), in co. and 4 m. S. of Buckingham; 3329 ac., pop. 721; P.O., T.O.

Clay End, ham., N. Hertford, 1 m. SE. of Walkern.

Claygate, eccl. dist., vil., and ry. sta. (**C. and Claremont**), L. & SW. R., W. Surrey, 15 miles SW. of London; pop. 1380; P.O., T.O. **C. Manor** is 4 m. SW. of Kingston.

Clayhanger.—par., N. Devon, on border of co., 8 miles NE. of Tiverton; 2120 ac., pop. 149; P.O.—**2. Clayhanger,** ham., 2 m. NW. of Aldridge, Stafford.—**3. Clayhanger,** ham., S. Somerset, 1 m. NE. of Combe St. Nicholas.

Clayhanger Hall, 4 m. NE. of Crewe, W. Cheshire.

Clayhidon, par., N. Devon, on river Culm, 6 miles E. of Tiverton Junction sta.; 4741 ac., pop. 463; P.O.

Clay Head, S. prom. of Laxey Bay, E. coast I. of Man.

Clay Hill, ham. and seat, 1½ m. N. of Enfield, Middlesex.

Clayhole, suburb of Stranraer, NW. Wigtownshire.

Clayhouses, vil., Edinburghshire, near Gorebridge ry. sta.

Claylands, seat, 1 mile NW. of Worksop, N. Notts.

Claylane.—par. (ry. sta. **Clay Cross**), M. R., NE. Derbysh., on river Rother, 4½ miles S. of Chesterfield, in urb. dist. of Clay Cross; 1326 ac., pop. 7701.—**2. Claylane,** hamlet, SE. Lancashire, 2 miles W. of Rochdale.

Claypole, par. and ry. sta., G. N. R., S. Lincolnshire, on river Witham, 4 miles SE. of Newark; 2915 ac., pop. 542; P.O., T.O.

Claypots, old castle, 1 mile N. of Broughty Ferry, SE. Forfarshire.

Clayquhat, seat, 7 m. NW. of Blairgowrie, Perthshire.

Clays Green, hamlet, 1 mile E. of Penistone, S. div. W. R. Yorkshire.

Claysmore, seat, 2 miles N. of Enfield, Middlesex.

Claythorpe.—par., SW. Lincolnshire, 9½ miles NE. of Grantham; 761 ac., pop. 72; contains **C. Hall,** the residence of Sir Harry Vane, of Cromwell's time.—**2. Claythorpe,** hamlet, on S. border of Westmorland, 1 mile N. of Burton-in-Kendal. **C. Hall** is a seat.

Clayton.—eccl. dist. and vil., ry. sta. (**Clayton Bridge**), L. & Y. R., Manchester par., SE. Lancashire; the vil. is 3½ m. E. of Manchester; P.O., T.O.—**2. Clayton,** par. and ham., N. Staffordshire, 2 m. SW. of Stoke; 1807 ac., pop. 269. **C. Hall** is a seat.—**3. Clayton,** and **C. Urban,** 2 adjoining pars., SE. Sussex, 6 m. N. of Brighton—**C.,** 2119 ac., pop. 520; **C. Urban** (in Burgess Hill urb. dist.), 340 ac., pop. 1775; P.O.; contains **Clayton Priory,** seat. Clayton Tunnel (L. B. & S. C. R.), through the range of the S. Down Hills, is 2266 yds. long.—**4. Clayton,** urb. dist. and par. with ry. sta., G. N. R.; S. div. W. R. Yorkshire, 3½ miles SW. of Bradford; urb. dist. and par., 1462 ac., pop. 5119; P.O., T.O.—**5. Clayton,** hamlet, 3 miles NE. of Ripley, E. div. W. R. Yorkshire.

Clayton, West, urb. dist. and par. with ry. sta., L. & Y. R.; S. div. W. R. Yorkshire, 12 miles SE. of Huddersfield by rail; urb. dist. and par., 1142 ac., pop. 1550; P.O., T.O. Has mfrs. of woollens.

Clayton Bridge, Lancashire. See CLAYTON.

Clayton Green, hamlet, N. Lancashire, 3¾ miles NW. of Chorley; P.O.

Clayton Griffith, hamlet, N. Staffordshire, 1¾ mile S. of Newcastle-under-Lyme.

Clayton Hall.—seat, 2 miles SE. of Manchester, SE. Lancashire.—**2. Clayton Hall,** seat, 5½ miles SW. of Burnley, NE. Lancashire.

Clayton Heights, vil., adjoining Bradford, S. div. W. R. Yorkshire; P.O. Here are two reservoirs of the Bradford Waterworks.

Clayton Priory, seat, 1 m. SW. of Burgess Hill, Sussex.

Clayton-le-Dale, par., NE. Lancashire, 3 m. NW. of Blackburn; 1714 ac., pop. 311.

Clayton-le-Moors, urb. dist. and par., NE. Lancashire, 5½ miles NE. of Blackburn; urb. dist. and par., 1059 ac., pop. 8153. There are calico printing works and mfrs. of cotton, machinery, and soap. **C. Hall** is a seat. P.O., T.O.

Clayton-le-Woods, par., N. Lancashire, 2 m. S. of Bamber Bridge; 1431 ac., pop. 1002.

Clayton with Frickley, par. with ry. sta. (**Frickley**), M. & NE. Jt. R., E. div. W. R. Yorkshire, 8 miles NW. of Doncaster; 1590 ac., pop. 314; P.O., called **Clayton.**

Clayworth, par. and vil., N. Notts, 6 miles NE. of East Retford; par., 2139 ac., pop. 410; P.O., T.O.

Clea Hall, seat, 4 m. NE. of Ireby, W. Cumberland.

Cleadon, vil., S. Durham, 2½ miles SE. of South Shields; P.O. **Cleadon House,** seat, is 1 mile N.

Cleady, hamlet, 2 miles E. of Kenmare, S. co. Kerry.

Cleaghmore, vil., 15 miles N. of Portumna, E. co. Galway.

Cleanagh, pl., 3½ m. S. of Timahoe, Queen's co.

Clear Island, island (2 m. by ¾ m.), par. and cape, SW. co. Cork, 12 miles SW. of Skibbereen; 1504 ac., pop. 601. Fishing and agriculture are the staple industries; stone is also quarried. The island contains a telegraph station, by which a saving of time is effected in the transmission of American news per steamers. **Cape Clear,** in the SW., is the most S. point of Ireland.

Clearbrook, ham., SW. Devon, 1 m. S. of Yelverton; P.O., T.O.

Clearburn, small loch, 9 m. ESE. of St. Mary's Loch, Selkirkshire.

Clearbury Ring, Saxon camp, S. Wilts, on lofty eminence near river Avon, 3½ miles S. of Salisbury.

Clearlestown, ham., in co. and 8 m. from Wexford; P.O.

Clearwell, eccl. dist. (St. Peter) and hamlet, W. Gloucestershire, 5½ miles NW. of Lydney; pop. 1044; P.O., T.O.; contains **Clearwell Castle.**

Cleasby, par. and vil., N. R. Yorkshire, on river Tees, 2½ m. SW. of Darlington; 1204 ac., pop. 154; P.O.

Cleat, seat, near Pierwall vil., Westray island, Orkney, 20 miles N. of Kirkwall.

Cleatham, par., S. Durham, 4½ miles NE. of Barnard Castle; 1124 ac., pop. 88.—**2. Cleatham,** par., N. Lincoln, 6 miles SW. of Brigg; 1094 ac., pop. 103. **C. Hall** is a seat.

Cleator, par. and vil., W. Cumberland; 2947 ac., pop. 8120; P.O., T.O.; contains **Cleator Lane End;** and **Cleator Mill,** with school; is co-extensive with **Cleator Moor,** urb. dist. and town with ry. sta., Cleator and Workington Junction and L. & NW. and Furness Jt. Rys., on river Eden, 4¼ m. SE. of Whitehaven; P.O., T.O. Has engineering works and brass foundries. Cleator Moor has extensive coal mines, and furnaces for the mfr. of hematite iron. Iron ore of a superior quality, and in abundant quantity, is obtained on the moor.

Cleave House, seat, 4 m. NE. of Exeter, E. Devon.

Cleaveancy, or **Cleave Ansty,** hamlet, N. Wilts, 4 miles NE. of Calne.

Cleaven Dyke, the remains of a strong and massive vallum, E. Perthshire, on the peninsula formed by the junction of the Isla with the Tay; supposed by some to be the scene of Agricola's victory of the Grampians, 86 A.D.

Cleaverton, ham., NW. Wilts, 1 m. SE. of Malmesbury.

Cleckheaton, urb. dist., par., and town, with ry. sta., L. & Y. R., E. div. W. R. Yorkshire, 5½ miles SE. of Bradford; urb. dist. and par., 1756 ac., pop. 12,524. The Town Hall, which contains the municipal offices, a handsome building with a clock-tower, was erected in 1892 at a cost of £13,000; P.O., T.O. The staple industries are textile fabrics and machine making. There are collieries in the dist.

Cleddau, or **Cleddy, East** and **West,** 2 rivers of Pembrokeshire. E. Cleddau rises on E. side of Mynydd Preseley, and flows 15 miles SW., partly along the Carmarthenshire border, to E. branch of N. creek of Milford Haven. W. Cleddau rises on W. side of Mynydd Preseley, flows 20 m. SE. to W. branch of N. creek of Milford Haven.

Cleddin, rivulet, S. Dumbarton, is an affl. of the Clyde, near Old Kilpatrick.

Clee, coast par. and vil., N. Lincolnshire, within co. bor. of Great Grimsby; 940 ac., pop. 26,281.

Clee Downton, hamlet, 1 m. SE. of Stoke St. Milborough, S. Shropshire, near Clee Hills, 6½ m. NE. of Ludlow.

Clee Hill, place, on Clee Hills, 5 miles E. of Ludlow, S. Shropshire; P.O., T.O.

Clee Hills.—S. Shropshire, extending 14 m. N. from

Ludlow, and rising here and there into lofty summits, of which Brown Clee Hill (1792 ft.) and Titterstone Clee Hill (1750 ft.) are the highest points in the co; celebrated for a hard rock, called Dhu stone, which is largely quarried. There is also a coalfield.—**2. Clee Hills,** 3 conical chalk hills, S. Wilts, 2 m. SE. of Warminster.

Cleenish, par., mid. co. Fermanagh, containing Lisbellaw; 31,784 ac., pop. 4557.

Cleenishmeen Islands, in Lough Erne, Fermanagh.

Clee St. Margaret, par., S. Shropshire, near Clee Hills, 7½ miles NE. of Ludlow; 1583 ac., pop. 196; P.O.

Clee Stanton, hamlet, S. Shropshire, near Clee Hills, 4½ miles NE. of Ludlow.

Cleethorpe with Thrunscoe, urb. dist. and par. (**Cleethorpes**), with ry. terminus, G. C. R., N. Lincolnshire, 2½ miles SE. of Great Grimsby, and 22½ miles SE. of Hull; urb. dist. and par., 1196 ac., pop. 12,578; P.O., T.O.; a fine watering-place, prettily situated on a flat sandy beach at the mouth of the Humber, which is here about 7 miles wide. Has cliff gardens, a pier, and a sea-wall nearly a mile in length, which is divided into two portions, a carriage drive and promenade running parallel with each other. **C.** is connected with Great Grimsby by tramway. It is noted for its oyster beds.

Cleeton, eccl. dist. (St. Mary), Bitterley, Cleobury, and Stottesden pars., S. Shropshire; pop. 298; P.O.

Cleeve.—ham., ry. sta., M. R., 3 miles N. of Cheltenham, E. Gloucestershire.—**2. Cleeve,** eccl. dist. and hamlet, 7 m. N. of Axbridge, NW. Somerset, pop. 291; the hamlet is 2 m. E. of Yatton ry. sta.; P.O.—**3. Cleeve,** E. Berks, lock on r. Thames, 1 m. N. of Streatley.

Cleeve, Old, coast par., W. Somerset, 2 miles SW. of Watchet; 5263 ac., pop. 1348; contains the remains of **Cleeve Abbey** (13th century).

Cleeve Cloud, hill, NE. Gloucestershire, 3¼ miles NE. of Cheltenham; alt., 1031 ft.

Cleeve Hill, 2 miles N. of Prestbury, Gloucester; P.O.

Cleeve Prior, par. and vil., SE. Worcester, on river Avon, on border of co., 5 miles NE. of Evesham; 1521 ac., pop. 237; P.O.

Clegg, ham., 3 m. NE. of Rochdale, SE. Lancashire. **C. Hall** is a seat.

Cleggan, pl. and prom. on Cleggan Bay, 7 miles NW. of Clifden, W. co. Galway; P.O., T.O. Here is **C. Point** with martello tower and fixed light.

Cleghorn, seat and ry. sta., C. R., in co. and 2 miles NE. of Lanark; alt. of ry. sta., 689 ft.

Clehonger, par. and vil., in co. and 3 miles SW. of Hereford; 2152 ac., pop. 415; P.O.

Cleikhimin, pl., 4 miles N. of Lauder, W. Berwickshire.

Cleish, par. and vil., in co. and 2 miles SE. of Kinross; 6403 ac., pop. 631; P.O.; contains **Cleish Hills** (1241 ft.) and **Cleish Castle,** seat.

Cleland, town and ry. sta., C. R., Lanarkshire, on South Calder Water, 3½ miles NE. of Motherwell; pop. (including Omoa), 2729; P.O., T.O.; has collieries and ironworks; alt. of ry. sta., 443 ft. Here is **Cleland House.**

Clemenstone, seat, Glamorganshire, 4½ m. SE. of Bridgend.

Clementstown, vil., 1 m. NW. Cootehill, co. Cavan.

Clench Common, pl., 4 m. from Marlborough, Wilts; P.O.

Clenches, seat, Kent, ½ m. SW. of Sevenoaks.

Clenchwarton, par. and ry. sta., M. & G. N. J. R., W. Norfolk, 2 m. W. King's Lynn; 2950 ac., pop. 588; P.O.

Clendrie Burn, stream, 5½ m. long, affl. of Piltanton B., W. Wigtownshire.

Clennell, par., N. Northumberland, 10 miles NW. of Rothbury; 1070 ac., pop. 25.

Clenor, par., N. co. Cork, on river Blackwater, 5 miles NE. of Mallow; 4289 ac., pop. 347.

Clenroll, 4 m. from Portadown, N. co. Armagh; P.O.

Clent, par. and vil., N. Worcestershire, on border of co., 3½ miles SE. of Stourbridge; 2424 ac., pop. 978; P.O., T.O.; contains the hamlets of **Upper Clent** and **Lower Clent,** and the seat of **Clent House.** The **Clent Hills** are a favourite resort of tourists.

Clenterty, pl., in co. and 7 miles SE. of Banff.

Cleobury, North, par., S. Shropshire, on river Rea, 8 miles SW. of Bridgnorth; 1574 ac., pop. 195.

Cleobury Mortimer, market town and par. with ry. sta., G. W. R., S. Shropshire, on river Rea, 9¼ miles NE. of Tenbury; 7218 ac., pop. 1810; P.O., T.O. Market day, *Wednesday;* has trade in coal, ironstone, and limestone.

Cleongar Hall, 2 miles NE. of Crewe, W. Cheshire.

Cleongart and Killocraw, seat and shooting, SW. Argyllshire, 8 miles NW. of Campbeltown.

Clephantown, vil., in co. and 6¼ miles SW. of Nairn.

Clepington, *quoad sacra* par., Dundee Combination par.; pop. 7898.

Clerhaun, ham., N. co. Galway, between Headford and Lough Corrib.

Cleriban, vil., 5 m. NW. of Clonmel, S. co. Tipperary; P.O.

Clerk Hill, seat, 1½ mile E. of Whalley, Lancashire.

Clerk House, seat, 1½ mile SW. of Sheffield, W. R. Yorks.

Clerk Point, E. coast Devon, 1½ m. NE. of Teignmouth.

Clerkenwell, par., co. London, within Finsbury met. bor., London; 317 ac., pop. 63,704.

Clerkington, seat, in co. and 1½ m. SW. of Haddington.

Clermiston, seat, ¾ mile N. of Corstorphine, Edinburghshire.

Clermont, seat, 2 m. SW. of Watton, W. Norfolk.

Clermont, seat, 4 miles S. of Dundalk, E. co. Louth.

Clermont Carn, mt., NE. co. Louth, 3 m. SW. of Warrenpoint; alt., 1674 ft.

Clervaux Castle, N. R. Yorksh., 4 m. SW. Darlington.

Clestron, seat, sound, and skerries, in W. of Orphir par., SW. Pomona isl., Orkney, 15 m. SW. of Kirkwall.

Clett, rocky islet, 2 m. NNW. of Thurso, N. Caithness-shire, near Holburn Head. Has a fixed light on tower.

Cletterwood, par. (including Buttington), E. Montgomeryshire, 2 miles E. of Welshpool; 2246 ac., pop. 153.

Cletwr, affluent of river Teifi, S. Cardiganshire; rises near Blaen Cletwr, and flows 10 miles S. to the Teifi a little below Llanfihangel-ar-Arth.

Cleugh, rivulet, Ayrshire, running 4 miles SW. to river Ayr.

Cleughearn, seat, 5¾ miles S. of East Kilbride sta., NW. Lanarkshire.

Cleve, pl., 3 miles E. of Yatton sta., NW. Somerset, in the wooded valley of Cleve Combe; P.O. See CLEEVE.

Cleve Court, seat, 4 miles SW. of Margate, E. Kent.

Cleve Hill.—seat, 5 miles NE. of Bristol, W. Gloucestershire.—**2. Cleve Hill,** seat, 2 miles SW. of Ormskirk, SW. Lancashire.

Cleve House.—seat, near Exeter, E. Devon.—**2. Cleve House,** seat, 5 miles S. of Devizes, N. Wilts.

Cleve Lodge, 5½ miles NE. of Bristol, W. Gloucester.

Clevedon.—urb. dist., seaside town, and par. with ry. stas., G. W. R. and Weston and Clevedon Rys., NW. Somerset, 15¼ m. SW. of Bristol; urb. dist. and par., 3027 ac., pop. 5900; P.O., T.O. The town, which is under a rocky height called Dial Hill, 1 mile from Bristol Channel, is a favourite watering-place and winter resort for invalids. There is a good beach, a pier, and an esplanade. Has hotels and a hydropathic establishment. Myrtle Cottage was for some time the residence of Coleridge (1772–1834), the poet. St. Andrew's church contains the tomb of Hallam (1777–1859), the historian. On the pier head is a fixed light. **Clevedon Court,** seat, of time of Edward II., is 1 mile NE. of vil.—**2. Clevedon,** par., Somerset. See MILTON-CLEVEDON.

Clevedon, East (All Saints), eccl. dist. and vil., NW. Somerset, ½ m. E. of Clevedon; eccl. dist., pop. 972.

Cleveland, dist., N. R. Yorkshire, 28 miles long and 15 miles broad; extends E. and W. from Yarm on the Tees to the coast at Whitby, and N. and S. from Redcar to the Cleveland Hills. It yields great quantities of iron, which is manufactured chiefly at Middlesbrough, on W. border of dist. The name "Cleveland" is equivalent to "Cliff-land," so-called from its numerous hills and mountains, some of which reach an alt. of 1400 ft., and are remarkable for their beauty, especially about Kildale and Hatton Gate, where they rival the Ardennes. Here the famous stock of horses, known as Cleveland bays, were originally bred. Cleveland gave the title of Duke to the Vanes of Raby Castle; the title is now extinct.

Cleveland Division, parl. div. of N. R. Yorkshire; pop. 60,010.

Cleveland Port, or **Cargo Fleet,** hamlet with ry. sta. (**Cargo Fleet**), N. E. R., N. R. Yorkshire, at mouth of river Tees, adjoining Middlesbrough.

Cleveland Wood, pl., near Ventnor, Isle of Wight.

Clevelands, seat, near Bideford, N. Devon.

Cleveley.—par., N. Lancashire, on river Wyre, 4 miles NE. of Garstang; 604 ac., pop. 62.—**2. Cleveley,** ham., mid. Oxfordshire, 5½ miles NW. of Woodstock.

Cleveleys, pl. with ry. sta., L. & Y. & L. & NW. R., 4½ miles S. of Fleetwood, NE. Lancashire.

Cleveloade, hamlet, in co. and 2 miles S. of Worcester.

Cleverton, par., Wilts. See LEA AND CLEVERTON.

Clew Bay, 14 miles W. of Castlebar, W. co. Mayo, 7 miles by 10 miles; has lighthouses at Clare Island and Inishgort, with fixed lights visible respectively 27 and 10 miles. At the upper end of the bay are about 300 small islands; opposite its entrance is Clare Island.

Clewer, Within and **Without.**—2 pars. and vil., E. Berks, on river Thames—**C. Within,** in mun. bor. of New Windsor; 135 ac., pop. 4539; **C. Without,** including Clewer Green P.O., T.O., and Clewer New Town; 1900 ac., pop. 6171; contains the seats of **Clewer Lodge, Clewer Manor,** and **Clewer Park.**—**2. Clewer,** hamlet, 2 miles S. of Axbridge, NW. Somerset.

Clewilsey, hamlet, S. Shropshire, 4 miles NW. of Knighton.

Cley Hill, with remains of ancient camp, 2 m. W. of Warminster, W. Wilts; alt., 800 ft.

Cley next the Sea, par. and vil., N. Norfolk, 4½ miles NW. of Holt; par., 2091 ac., pop. 721; P.O., T.O., called **Cley.** Prince James (afterwards James I.) of Scotland was captured off C. in 1409. **C. Hall** is a seat.

Clibberwick Hill, Unst Isl., Shetland; alt., over 500 ft.

Clibburn, par., vil., and ry. sta., N. E. R., N. Westmorland, on river Lyvennet, 6½ miles ESE. of Penrith; 1890 ac., pop. 213; P.O. **C. Hall** is a seat.

Clickamier, loch, 1 mile SW. of Lerwick, Shetland; has an island crowned with a large round tower.

Clicker Tor, picturesque eminence, E. Cornwall, 3 miles SE. of Liskeard; alt., 468 ft.

Clicudeg, hamlet, in co. and near Denbigh.

Cliddesden, par., vil., and ry. sta., L. & SW. R., N. Hants, 3 miles S. of Basingstoke; 1920 ac., pop. 321; P.O.

Cliefden, seat, S. Bucks. See CLIVEDEN.

Clifden.—seaport and market town with ry. sta., M. G. W. R., Connemara, W. co. Galway, 49 miles NW. of Galway by rail and 55¾ m. SW. of Westport by road; pop. 828; P.O., T.O. Market day, *Saturday;* of modern origin, and much frequented by tourists for the grandeur of the coast and mountain scenery in the district. Large quantities of lobsters and kelp are exported. Quarries of green and white marble are worked to a small extent. The approach to the harb. is exceedingly dangerous, owing to the presence of a reef of rocks which stretches across the entrance. The seat of **Clifden Castle** is near the town.—**2. Clifden,** vil., 4 m. W. of Gowran, co. Kilkenny; P.O.

Cliff, hamlet, 3 miles S. of Tamworth, N. Warwicksh.

Cliff, North, par., E. R. Yorkshire, 3 miles S. of Market Weighton; 1366 ac., pop. 88.

Cliff, South, par., E. R. Yorkshire, 3½ miles S. of Market Weighton; 2129 ac., pop. 92.

Cliff Bridge, vil., W. R. Yorkshire, 1 m. NE. of Barnsley.

Cliff Common, ry. sta., N. E. R.; E. R. Yorkshire, 3¼ miles E. of Selby.

Cliff cum Lund, par., E. R. Yorkshire, near river Ouse, 3½ miles E. of Selby; 3108 ac., pop. 617; P.O., T.O., called **Cliffe.**

Cliff Loch, Unst Isl., Shetland; receives the Burn of Baliasta. **C. Burn** flows from the loch to the Bay of Burrafirth.

Cliffe.—par., N. R. Yorkshire, on river Tees, 5 miles W. of Darlington; 708 ac., pop. 55. **C. Hall** is a seat.—**2. Cliffe,** par., vil., and ry. sta., SE. & C. R., NW. Kent, 5 miles E. of Gravesend; 5673 ac., pop. 2537; P.O., T.O. The vil., which is 1 mile N. of sta., overlooks the marshes from a ridge of chalk.

Cliff End, picturesque bluff, termination of sandstone heights, SE. Sussex, on the coast near Hastings.

Cliffe Pypard, par. and vil., N. Wilts, 3½ miles S. of Wootton Bassett ry. sta.; 3272 ac., pop. 344; P.O.; contains **Clyffe House.**

Cliffe Regis, par., Northampton. See KING'S CLIFFE.

Cliffe Row, hill range, Lincolnshire, extending from near Grantham N. to the Humber.

Clifferna, ham., co. Cavan, 3 m. SE. of Stradone; P.O.

Cliffoney, vil., Ahamlish par., in co. and 12 miles N. of Sligo; pop. 91; P.O., T.O.

Clifford.—par., vil., and ry. sta., G. W. R., W. border of Herefordshire, on river Wye, 2¼ miles NE. of Hay; 6543 ac., pop. 730; P.O. **Clifford Castle,** 2 miles NE. of the vil., a beautiful ruin, on an eminence overlooking the river, was the birthplace of Fair Rosamond Clifford. **C. Priory** is a seat.—**2. Clifford,** par. and vil., 3½ miles NW. of Tadcaster, W. R. Yorkshire; 744 ac., pop. 1029; P.O.; has flax mills.

Clifford Chambers, par., NE. Gloucestershire, 2 miles S. of Stratford-on-Avon; 1725 ac., pop. 333.

Cliffords Mesne, pl., NW. Gloucs., 3 m. SW. Newent; P.O.

Cliffs End, N. extremity of Colwell Bay, W. coast Isle of Wight, 2 miles SW. of Yarmouth.

Cliffs End, Great and **Little,** 2 hamlets, E. Kent, on Pegwell Bay, 3 m. SW. of Ramsgate.

Clift Sound, channel, between East and West Burra islands and Mainland, Shetland. **C. Hills** overlook **C. Sound** greatest alt., 961 ft.

Clifton.—par., SE. Bedfordshire, near r. Ivel, 4½ m. SW. of Biggleswade; 1422 ac., pop. 1283; P.O. **C. Grange** is a seat.—**2. Clifton** (or **Rocksavage**), par., W. Cheshire, 2 miles NE. of Frodsham; 657 ac., pop. 213.—**3. Clifton,** ry. sta., N. S. R., 2 m. SW. of Ashbourne, N. Derby; P.O., T.O. See CLIFTON WITH COMPTON.—**4. Clifton,** ancient vil., S. Devon, now forming part of DARTMOUTH bor.: which see.—**5. Clifton,** ry. sta., N. E. R., Westmorland, 2½ miles SE. of Penrith. **6. Clifton,** watering-place with ry. stas., G. W. R. (**C. Bridge**), G. W. & M. Jt. R. (**C. Down and Hotwells**), forming W. suburb and part of the parl. and co. bor. of Bristol (co. of city of Bristol); is situated on the sides and summit of lofty cliffs overhanging the Avon, and rising in St. Vincent Rocks to the height of 308 ft. The river, which is here navigable, is crossed by a magnificent suspension bridge, designed by Brunel; it has a span of 702 ft., and the roadway is 275 ft. above low-water. The chains of this bridge once formed part of the old suspension bridge over the Thames at Charing Cross (London), called "Hungerford Bridge," but were placed in their present position prior to the opening of the bridge in 1864. The Rock Ry. is a cable worked line which ascends from the level of the river to the top of the cliffs near the suspension bridge. The once celebrated hot springs, to which, in the beginning of the 18th century, the place owed its rise, are still frequented. C. College, a proprietary grammar school, giving education to 550 boys, has a high reputation. Beyond the College are the Zoological Gardens, considered the best out of London. In Tyndall Park stands the Bristol University College, opened in 1876. The Bristol Medical School was affiliated with it in 1892; both sexes attend. On Durdham Down is the Queen Victoria Convalescent Home, opened 1900. **C.** also contains the Bristol Museum and Reference Library (50,000 vols.) On **C. Down** are remains of ancient earthworks. Near by are the Hotwells with a reputation for 400 years. The spring supplies a Spa and pump-room. See also BRISTOL. **7. Clifton,** par. and ry. junc., L. & Y. R., SE. Lancashire, 4 m. NW. of Manchester; 1267 ac., pop. 2944; P.O.; has coal mines; in vicinity of sta. are **C. House** and **C. Hall.**—**8. Clifton,** hamlet, S. Northumberland, 3 miles S. of Morpeth.—**9. Clifton,** vil., in co. and 4 miles SW. of Nottingham; P.O. See CLIFTON WITH GLAPTON.—**10. Clifton,** hamlet, 1 mile E. of Deddington, N. Oxford.—**11. Clifton,** 2 miles NE. of Rugby, N. Warwick; P.O., T.O. See CLIFTON UPON DUNSMORE.—**12. Clifton,** par. and vil. with ry. stas. (**Clifton and Lowther**), L. & NW. R. and (**Clifton**) N. E. R., Westmorland, near river Lowther, 2½ miles SE. of Penrith; 1778 ac., pop. 330; P.O. **C. Hall,** the ancient turreted mansion, is now a farmhouse. **Clifton Moor** was the scene of a skirmish in 1745 between Prince Charles Stuart and the Duke of Cumberland.—**13. Clifton,** hamlet, S. div. W. R. Yorkshire, 5 miles NW. of Tickhill.—**14. Clifton,** par. and vil., N. div. W. R. Yorkshire, 4¼ miles N. of Huddersfield; 2207 ac., pop. 2496; P.O., T.O.—**15. Clifton,** hamlet, W. R. Yorkshire, 4 miles NW. of Otley. See NEWALL WITH CLIFTON.

Clifton, vil., W. Perthshire, ½ mile N. of Tyndrum sta.—**2. Clifton,** seat, NE. Roxburghshire, 6 m. SE. of Kelso.

Clifton.—seat, N. co. Down, 3 miles NE. of Belfast.—**2. Clifton,** seat, 1 mile SE. of Athboy, W. co. Meath.—**3. Clifton,** ham., NE. co. Galway, 3 m. W. of Dunamon.

Clifton, Great, par., 2½ miles E. of Workington, W. Cumberland, on river Derwent; 997 ac., pop. 1029; P.O.

Clifton, Little, par., 3½ miles SE. of Workington, Cumberland; 1080 ac., pop. 486.

Clifton, North, par., S. Notts, on river Trent, 12 m. N. of Newark; 1097 ac., pop. 179; P.O. **N. C. Hall** is a seat.

Clifton, South, par., Notts, on river Trent, 12 miles N. of Newark; 1293 ac., pop. 247; P.O.

Clifton and Lowther, ry. sta., L. & NW. R., 2½ miles SE. of Penrith, Westmorland. See CLIFTON.

Clifton Bridge, ry. sta., G. W. R., W. Gloucestershire, 3 miles SW. of Bristol.

Clifton Campville, par. and vil., SE. Staffordshire, on r. Mease, 5½ miles NE. of Tamworth; 3347 ac., pop. 402; P.O. **C. Hall** is a seat.

Clifton Castle, seat, 4½ m. SW. of Bedale, N. R. Yorkshire.

Clifton Down, ry. sta., G. W. & M. Jt. R., in NW. suburbs of Bristol.

Clifton Hall, seat, 4 miles W. of Preston, N. Lancashire.

Clifton Hall, seat, Edinburghshire, on river Almond, 2 miles SW. of Ratho Junction.

Clifton Hampden, par. and vil., S. Oxfordshire, on river Thames, 3½ m. SE. of Abingdon; 1245 ac., pop. 290; P.O., T.O. Here is Clifton Lock.

Clifton House.—seat, 5 miles SE. of Bolton, SE. Lancashire.—**2. Clifton House,** seat, 1 mile N. of Rotherham, S. div. W. R. Yorkshire.

Clifton Junction, ry. sta., L. & Y. R., 4½ miles NW. of Manchester. See CLIFTON, Lancashire.

Clifton Maybank, par., N. Dorset, on river Ivel, 1 mile SE. of Yeovil Junction; 1296 ac., pop. 64.

Clifton Mill, ry. sta., L. & NW. R., 1 mile NE. of Rugby, N. Warwickshire.

Clifton on Dunsmore, par., N. Warwick, on r. Avon and on Oxford Canal, 2 miles NE. of Rugby; par., 1677 ac., pop. 608; P.O., called **Clifton.**

Clifton on Teme, par. and vil., in co. and 10 miles NW. of Worcester, on r. Teme; 2976 ac., pop. 404; P.O., T.O.

Clifton-on-Trent, ry. sta., L. D. & E. C. R., E. Nottingham, 4½ miles E. of Tuxford.

Clifton Park, seat, NE. Roxburghshire, 6½ m. SE. of Kelso; 3½ m. E., on Beaumont Water, is **Clifton Hill,** a dome-shaped eminence; 905 ft. high.

Clifton Reynes, par., N. Bucks, on river Ouse, 1 mile E. of Olney; 1454 ac., pop. 122.

Clifton Road, ry. sta., L. & Y. R., 7½ miles SW. of Bradford, N. div. W. R. Yorkshire.

Clifton and Compton, par., S. Derbyshire, 1 mile SW. of Ashbourne; 967 ac., pop. 516; P.O., called **Clifton.**

Clifton upon Ure, par., N. R. Yorkshire, 2 miles N. of Masham; 595 ac., pop. 62. **C. Castle** is a seat.

Clifton with Glapton, par., in co. and 4 miles SW. of Nottingham, on river Trent; 1921 ac., pop. 362; P.O., called **Clifton. C. Hall** is a seat.

Clifton with Norwood, par., E. div. W. R. Yorkshire, 4½ miles N. of Otley; 3627 ac., pop. 333.

Clifton Without, par., N. Riding Yorkshire, 1 m. N. of York city; 1096 ac., pop. 683. The North-Riding Lunatic Asylum is partly in this par.

Clifton with Salwick, par. and vil., N. Lancashire, at mouth of river Ribble, 3 miles SE. of Kirkham; 3373 ac., pop. 413; P.O., called **Clifton. C. Hall** is a seat.

Cliftonhill, vil., Lanarkshire, part of COATDYKE: which see. In the vicinity is **Cliftonhill House.**

Cliftonville.—dist., SE. Sussex, to W. of Brighton and in mun. bor. of Hove.—**2. Cliftonville,** suburb of Margate, E. Kent; P.O., T.O.

Cligga Head, promontory, W. coast of Cornwall, near St. Agnes; forms the S. end of Perran Bay.

Climping, par. and vil., SW. Sussex, at mouth of river Arun, 4 miles SW. of Arundel; 2016 ac., pop. 219; P.O.

Clinch.—hamlet, N. Northumberland, 9 miles SE. of Wooler. See FAWDON AND CLINCH.—**2. Clinch,** place, S. Wilts, 4 miles S. of Marlborough.

Clink, hamlet, 1 mile NE. of Frome, E. Somerset.

Clint, par., E. div. W. R. Yorkshire, 1 mile SW. of Ripley; 1944 ac., pop. 397.

Clintmains, hamlet, SW. Berwickshire, near the Tweed, 1½ m. NE. of St. Boswells; P.O.

Clints Dod, mt., 8 m. SW. of Dunbar, Haddingtonshire; alt., 1307 ft.

Clints of Dromore, hill, SW. Kirkcudbrightshire, 1 mile N. of Dromore; alt., 900 ft.

Clippens, or **Clippens Square,** vil., 1 m. NNE. of Johnstone, Renfrewshire; formerly had oilworks and ironstone mines.

Clipperstown, vil., NW. sub. of Carrickfergus, co. Antrim.

Clippesby, par., N. Norfolk, on river Bure, 3 miles NE. of Walsham; 867 ac., pop. 104; contains **C. House.**

Clipsham, par., Rutland, 7½ miles NW. of Stamford; 1669 ac., pop. 150; P.O.; has excellent stone quarries; contains **Clipsham Hall.**

Clipston.—par. and vil., ry. sta. (**Clipston and Oxendon**), L. & NW. R., N. Northamptonshire, 4 miles S. of Market Harborough; 2896 ac., pop. 546; P.O., T.O.—**2. Clipston,** par., in S. of co. and 6½ miles SE. of Nottingham; 938 ac., pop. 47.

Clipstone, par., Sherwood Forest, W. Notts, on r. Maun, 3½ miles SW. of Ollerton; 4033 ac., pop. 273; the Duke of Portland's irrigation meadows and canal are situated at C.; 5 miles NE. of Mansfield are the ruins of **Clipstone Palace,** said to have been erected by one of the Saxon kings of Northumbria; it was a favourite resort of the Norman kings, who came to hunt in Sherwood Forest.

Clist.—stream, E. Devon; rises 3½ miles SE. of Cullompton, and flows 5 miles SW. to the Exe at Topsham.—**2. Clist,** par., Devon. See BROAD CLYST.

Clist Honiton, or **Honiton Clist,** par., E. Devon, 5 miles NE. of Exeter; 1786 ac., pop. 262; P.O., called **Honiton-Clyst.**

Clist Hydon, par., E. Devon, 4 miles SE. of Cullompton; 1764 ac., pop. 288; P.O., called **Clyst Hydon.**

Clist St. George, par., E. Devon, on river Clist, 4 miles SE. of Exeter; 1040 ac., pop. 241; P.O.

Clist St. Lawrence, par., E. Devon, on river Clist, 5½ miles SE. of Cullompton; 1027 ac., pop. 111; P.O.

Clist St. Mary, par., E. Devon, on r. Clist, 4 m. SE. of Exeter; 589 ac., pop. 157; P.O., called **Clyst St. Mary.**

Clitheroe, mun. bor., market town, and ry. sta., L. & Y. R., NE. Lancashire, on river Ribble and at foot of Pendle Hill, 10½ miles NE. of Blackburn and 35 miles N. of Manchester; mun. bor. and par., 2385 ac., pop. 11,414; P.O., T.O. Market day, *Tuesday;* has extensive cotton and print industries, paper-mills, foundries, brick and lime works, and breweries. C. was a bor. by prescription as early as the 11th century, but was incorporated as a bor. under the Municipal Corporations Act in 1835. The bor. was extended in 1895. The water and gas works, markets and slaughter houses, are the property of the town, which also maintains a free public library. Its castle, dismantled by the Parliamentary forces in 1649, and now a ruin, was founded by the Lacys in the 12th century. The Honor of C., for a long time a part of the Duchy of Lancaster, is now in the possession of the Buccleuch family.

Clitheroe Division, parl. div. of NE. Lancashire; pop. 110,858.

Clive.—par., 2 m. SW. of Middlewich, mid. Cheshire, near r. Weaver; 482 ac., pop. 147.—**2. Clive,** par. and ham., N. Shropshire; 1500 ac., pop. 415. The hamlet is 3 miles S. of Wem; P.O., T.O. Here are large freestone quarries.

Cliveden, seat, situated among hanging woods, S. Bucks, on r. Thames, 3 m. NE. of Maidenhead. The original mansion was built by George Villiers, Duke of Buckingham; subsequently, Frederick William, Prince of Wales, and father of George III., lived in it for a short period. Later, it was twice destroyed by fire. The present building was erected by the Duke of Sutherland and is in the Italian style of architecture. It was for many years a seat of the Duke of Westminster, and is now the property of Mr. William Waldorf Astor, formerly of New York, and proprietor of the *Pall Mall Gazette.*

Cliviger, par., NE. Lancashire, 3½ miles SE. of Burnley; 6724 ac., pop. 1669; has iron, coal, and lead mines. The r. Irwell has its source here.

Clixby, par., N. Lincolnshire, on the Wolds, 2 miles NW. of Caistor; 1261 ac., pop. 37.

Cloakham House, 1 m. N. of Axminster, E. Devon.

Cloanden, seat, 2 m. SE. of Auchterarder, Perthshire.

Cloanmines, vil., 5 miles SW. of Castletown, Berehaven, SW. co. Cork; pop. 155.

Cloatly, hamlet, N. Wilts, 3½ miles NE. of Malmesbury.

Clobemon, vil., 5 m. W. of Ferns, W. co. Wexford.

Clober, seat and extensive bleachfield, Stirlingshire, ½ m. NNW. of Milngavie.

Clocaenog, par., Denbighshire, 3½ miles SW. of Ruthin; 7182 ac., pop. 373; P.O.

Cloch Point, headland, NW. Renfrewshire, opposite Dunoon, which is distant 1¾ mile; has a lighthouse, with fixed light (Cloch) seen 14 miles.

Clochan, vil., NW. Banffshire, 2½ miles SE. of Port Gordon; P.O.

Clochcan, hamlet, NE. Aberdeenshire, 3 miles SW. of Stuartfield.

Clochnaben, summit, NW. Kincardineshire. See CLACHNABEN.

Clochoderick, huge isolated rock, 2 miles SW. of Kilbarchan, Renfrewshire; 22 ft. long, 17 broad, and 12 high.

Clock Face, pl. with ry. sta., L. & NW. R., 2¾ miles S. of St. Helens, SW. Lancashire; P.O.

Clock House, ry. sta., SE. & C. R., in Beckenham urb. dist. at SE. end of town, NW. Kent, 10½ miles SE. from Charing Cross sta., London.

Clocksbriggs, pl., with ry. sta., C. R., in co. and 2½ m. NE. of Forfar; alt. of sta., 214 ft.

Cloddiau, Great and Little, hamlet, Montgomeryshire, 3 miles E. of Newtown.

Clodagh.—river, 25 m. long, rising in Slieve Bloom range, NW. Queen's co., and passing through middle of King's co. to river Brosna.—**2. Clodagh,** affluent of river Suir, near Portlaw, N. co. Waterford; 19 miles long.

Clodock, vil., in co. and 13½ miles SW. of Hereford; is on W. border of co., under the Black Mountains.

Clody, affluent of river Slaney, on E. border of co. Carlow, at Newtownbarry; 7 miles long.

Cloffin, rivulet, Dumfriesshire, flowing 2 miles E. to Evan Water, 2½ miles NW. of Moffat.

Cloffocks, par. and vil., W. Cumberland, on river Derwent, in mun. bor. of Workington; 108 ac., pop. 4.

Cloford, par., E. Somerset, 4 miles SW. of Frome; 2261 ac., pop. 173.

Clogagh, pl., S. co. Cork, 5 m. SSW. of Bandon.

Clogga, hamlet, S. co. Kilkenny, 7 miles NW. of Waterford; P.O.

Clogh——.* See also CLOUGH——.

Clogh.—vil., on C. rivulet, N. co. Kilkenny, 9 miles W. of Carlow; pop. 246; P.O.—**2. Clogh,** vil., 4 miles SW. of Gorey, E. co. Wexford.—**3. Clogh,** vil., 3½ m. SW. of Newton, Crommelin, co. Antrim.—**4. Clogh,** river, 13 m. long, affl. of Main, from E. co. Antrim.

Clogh Mills, ham., 3½ m. NW. of Clogh, co. Antrim.

Cloghan.—seat and hamlet with ry. sta., Donegal Ry., on river Finn, 6½ miles W. of Stranorlar, mid. co. Donegal; P.O.; **C. Lodge** is a seat.—**2. Cloghan,** vil. and ry. sta. (**Belmont and Cloghan**), G. S. & W. R., 6 miles NE. of Banagher, W. King's co.; pop. 360; P.O., T.O. Market day, *Monday*. There are barracks here. **Cloghan Castle,** seat, is 3 miles SW. of Banagher.—**3. Cloghan,** hamlet, 4 miles SE. of Duleek, E. co. Meath.—**4. Cloghan,** hamlet, 5 miles NE. of Mullingar, co. Westmeath; P.O. Is a centre for visiting the Westmeath lakes.

Cloghane, par. and fishing vil., W. co. Kerry, 21 miles W. of Tralee, on Brandon Bay—par., 17,572 ac., pop. 1740; vil., pop. 118; P.O.

Cloghanodfoy Castle, seat, SE. co. Limerick, 4 m. SW. of Kilfinnane.

Cloghan's Hill, pl., 6 miles SE. of Hollymount, S. co. Mayo; P.O.

Cloghboley, pl., NE. co. Sligo, 2 m. from Ballinfull; P.O.

Cloghbrack, vil., on S. shore of Lough Mask, N. co. Galway, 8 miles NW. of Cong; P.O.

Clogheor, vil., Aran Island, Templecrone par., co. Donegal; 82 ac., pop. 72.

Clogheen.—market town, S. co. Tipperary, on river Tar, 8 miles S. of Cahir ry. sta.; P.O., T.O. Market day, *Saturday*. There are cavalry barracks. In the neighbourhood is a remarkable stalactite cavern.—**2. Clogheen,** pl., in co. and 3 miles NW. of Cork; P.O.

Clogher.—par. and fishing vil., S. co. Louth, 7 miles NE. of Drogheda—par., 1862 ac., pop. 862; vil., pop. 914. Market day, *Wednesday*. C. is a growing watering-place. The P.O., T.O., of vil. is designated **Clogher Head,** from a prom. of that name 1 mile NE.—**2. Clogher,** NW. co. Mayo, 9½ m. SW. of Belmullet; P.O.—**3. Clogher,** seat, 6 miles SW. of Balla ry. sta., S. co. Mayo, 2 m. NE. of L. Carra; P.O.—**4. Clogher,** hamlet, in mid. co. and 5 miles N. of Roscommon.—**5. Clogher,** SE. co. Sligo, 5 miles NE. of Ballaghaderreen ry. sta.; P.O.—**6. Clogher,** par., mid. co. Tipperary, 6 miles SW. of Thurles; 8119 ac., pop. 846.—**7. Clogher,** par., vil., and ry. sta., Clogher Valley Ry., S. co. Tyrone, on river Blackwater, 2 miles SW. of Augher—par., 49,763 ac., pop. 7349; vil., pop. 225; P.O., T.O. Market day, *Saturday*. Though now a mere village, Clogher was formerly a parl. bor., and is still the see of a bishop. The cathedral and episcopal palace are handsome edifices. C. was formerly known as Errigal.—**8. Clogher,** pl., co. Mayo, 4 m. NE. of Westport.—**9. Clogher,** pl., 5 m. SE. of Tralee, mid. co. Kerry.—**10. Clogher,** pl., near Ballinamore, SE. co. Leitrim.

Clogher Head, prom. and coastguard sta., near Clogher, S. co. Louth.

Clogherbrien, par., NW. co. Kerry, 2 miles NW. of Tralee; 3410 ac., pop. 584.

Cloghereen, vil., near Killarney, mid. co. Kerry.

Clogherny, par., mid. co. Tyrone, 3 miles SE. of Omagh; 17,791 ac., pop. 3155; P.O., designated **Upper Clogherney.**

Cloghfin, river, 12 miles long, S. co. Tyrone; runs past Beragh to Camowen river.

Cloghill, seat, in co. and 5 miles NW. of Aberdeen.

Cloghjordan, vil. with ry. sta. (**Cloughjordan**), G. S. & W. R., NE. co. Tipperary, 9½ miles NE. of Nenagh; pop. 516; P.O., T.O. Market day, *Friday*.

Cloghmills, vil., 2½ miles NE. of Killagan ry. sta., N. co. Antrim; pop. 136; P.O., called **Cloughmills.** Market day, *Wednesday*.

* *Clogh*, or *Clough*, is a Celtic word meaning "a stone."

Cloghmore, vil., S. Achill island, co. Mayo; pop. 151; coastguard sta.; P.O.

Cloghoge, hamlet, 1 m. N. of Crossmaglen, S. co. Armagh.

Cloghorna, ham., 6 m. NW. of Cardonagh, N. co. Donegal.

Clogh Oughter Castle, ruin, in co. and 4½ m. NW. of Cavan, on an island in Lough Oughter.

Cloghprior, par., N. co. Tipperary, 7 miles NE. of Nenagh; 3724 ac., pop. 352.

Cloghran, or **Cloghran-Hidart,** par., in co. and 5 miles NW. of Dublin; 778 ac., pop. 104; P.O.

Cloghran, or **Cloghran-Swords,** par., in co. and 5 m. N. of Dublin; 1557 ac., pop. 253; P.O., called **Cloghran.**

Cloghrenan, seat, in W. of co. and 3 m. S. of Carlow.

Cloghroe, vil. and ry. sta., Cork and Muskerry Ry., in co. and 7¾ miles W. of Cork.

Cloghy, hamlet, on Cloghy Bay, 4 miles NE. of Portaferry, E. co. Down; P.O.

Clogwyn, ry. sta., on Snowdon Mountain Ry., N. Carnarvonshire.

Clogwyn-Dû-r-Arddu, rock overhanging a lake, Crib-y-ddysgyll ridge, Snowdon mountain, Carnarvon.

Clohamon, vil. and seat, 7 miles NW. of Ferns ry. sta., N. co. Wexford, on river Barrow; pop. 173; P.O. **C. House** is a seat.

Cloichfoldich, seat, Perthshire, 4 m. NE. of Aberfeldy.

Cloich Hills, elevations, N. Peebles, 3 m. W. of Eddlestone; greatest alt., 1516 ft.

Clola, hamlet, E. Aberdeenshire, 3 miles S. of Mintlaw; P.O.

Clomantagh, par. and hamlet, N. co. Kilkenny, 3½ miles W. of Freshford; 3703 ac., pop. 338.

Clon——.* See also CLAN——. and CLOON——.

Clonagam, par., in co. and 9 miles NW. of Waterford, containing Portlaw; 4939 ac., pop. 1494.

Clonagh, par., NW. co. Limerick, 4 miles W. of Rathkeale; 2427 ac., pop. 224.

Clonagheen and Clonenagh, par., mid. Queen's co., 3 miles SW. of Maryborough; 47,188 ac., pop. 7233.

Clonaghlis, par., E. co. Kildare, on Grand Canal, 2 miles W. of Celbridge ry. sta.; 518 ac., pop. 92.

Clonagoose, or **Cloneyford,** par., W. co. Carlow. See CLONYGOOSE.

Clonakenny, 7 miles from Roscrea, co. Tipperary; P.O.

Clonakilty, seaport, market town, and urb. dist. with ry. sta., C. B. & S. C. R., S. co. Cork, at head of C. Bay, 13 miles SW. of Bandon, and 33 SW. of Cork by rail; urb. dist., 1086 ac., pop. 3098; P.O., T.O. Market day, *Friday*. The town originally owed its importance to Richard Boyle, first Earl of Cork. It has several corn and flax mills, and a trade in yarn and agricultural produce. There are barracks. Owing to the bar at the entrance to the harbour, large vessels discharge their cargoes at a quay 1 mile below the town. There are some Druidical remains resembling those of Stonehenge.

Clonakilty Junction, ry. sta., C. B. & S. C. R., S. co. Cork, 9 miles N. of Clonakilty.

Clonalis, seat of the O'Conor-Don, 1 mile NW. of Castlerea, W. co. Roscommon.

Clonallan, par., SW. co. Down, 2 miles N. of Warrenpoint; 11,465 ac., pop. 3339. There is an oyster fishery in Carlingford Bay. **C. House** is a seat.

Clonalvy, par., E. co. Meath, 6 miles SE. of Duleek; 3125 ac., pop. 295; P.O.

Clonamery, par., E. co. Kilkenny, on river Nore, 6 miles SE. of Thomastown; 3390 ac., pop. 360.

Clonard.—vil., 1 mile W. of Balbriggan, N. co. Dublin. Is also known as **Great Folkstown.**—**2. Clonard,** par. and vil., SW. co. Meath, on river Boyne, 2 miles from Hill of Down ry. sta. and 12 miles SW. of Trim; 13,324 ac., pop. 1471; P.O. The district was formerly frequently flooded by the river; this is now prevented by an extensive system of drainage.

Clonard, Great and **Little,** 2 hamlets, in co. and about 2 miles S. of Wexford.

Clonarney, par., NE. co. Westmeath, 2 miles N. of Delvin; 2312 ac., pop. 277.

Clonaslee, vil., 14 miles W. of Portarlington ry. sta., NW. Queen's co.; pop. 287; P.O., T.O.

Clonassy, hamlet, W. of Mullinavat, S. co. Kilkenny.

Clonattin, seat, near Gorey, N. co. Wexford.

Clonbanin Cross, 6 m. W. of Kanturk, co. Cork; P.O.

Clonbeale, seat, 3 m. NE. of Parsonstown, King's co.

Clonbeg, par., in co. and 4 miles SW. of Tipperary; 15,112 ac., pop. 1468.

* The prefix *Clon* is from a Celtic word meaning "a meadow."

Clonbern, par. and seat, N. co. Galway, 6 miles NE. of Tuam; 10,461 ac., pop. 1638; P.O.

Clonboy, seat, co. Westmeath, 3 m. NE. of Ballymore.

Clonbrock, seat of Lord Clonbrock, on Clonbrock rivulet, 8 miles NW. of Ballinasloe, E. co. Galway.

Clonbroney, par., mid. co. Longford, 4 miles N. of Edgeworthstown; 12,706 ac., pop. 1878.

Clonbulloge, vil., E. King's co., 8 miles N. of Portarlington; pop. 103; P.O., called **Clonbullogue.**

Clonbullogue, par., in co. and 5 miles SE. of Tipperary; 3,754 ac., pop. 385.

Clonbur, pl., 4 miles NE. of Cong, S. co. Mayo; P.O., T.O.

Clonburren, seat, 4½ miles E. of Bagenalstown, mid. co. Carlow.

Clonca, par., NE. co. Donegal, containing Malin, and 18 m. N. of Buncrana; 19,646 ac., pop. 4142; the most N. par. in Ireland.

Clouca, par., S. co. Limerick, 5 miles SW. of Rathkeale; 4543 ac., pop. 484.

Cloncaird Castle, seat, on Girvan Water, 5 miles SE. of Maybole, mid. Ayrshire.

Cloncarneel, seat, 6 m. S. of Athboy, W. co. Meath.

Clonearragh, vil., near Corrofin, N. co. Clare.

Cloncat, vil., 3 miles N. of Athboy, W. co. Meath.

Cloncoscoran, seat, 3 miles E. of Dungarvan, S. co. Waterford.

Cloncovet, place, S. co. Cavan, 6 m. SW. of Kilnaleck.

Cloncrew, par., S. co. Limerick, 9 miles SE. of Newcastle; 1714 ac., pop. 144.

Cloncumber, seat, 8 miles NW. of Newbridge ry. sta., N. co. Kildare.

Clondurry,—par., N. co. Kildare, on Royal Canal, 3 miles W. of Kilcock; 8397 ac., pop. 593. There are the ruins of a fort captured by Gen. Monk (1643).—**2. Clondurry,** par., W. co. Kildare, 3 miles NE. of Rathangan; 5419 ac., pop. 161. The bog of Lullymore is in the par.

Clondagad and Islands, par., mid. co. Clare, on river Fergus, 6 miles SW. of Clare; 16,975 ac., pop. 2417. **C. House** is a seat.

Clondahorky, par., N. co. Donegal, containing Dunfanaghy, and 15 m. NE. of Dunglow; 30,243 ac., pop. 4437. In storms the sea booms loudly through a hollow rock on the coast known as M'Swine's Gun.

Clondalkin, par. and vil. with ry. sta., G. S. & W. R., in co. and 4½ miles W. of Dublin—par., 4943 ac., pop. 1747; vil., pop. 276; P.O., T.O.; has a stone cross and a round tower; has paper mills.

Clondavaddog, par., N. co. Donegal, 6 miles N. of Milford; 27,371 ac., pop. 5370.

Clondaw, vil., 3 m. NE. of Enniscorthy, co. Wexford; P.O.

Clonderalaw, seat, S. co. Clare, on Clonderalaw Bay, 6 miles NW. of Foynes ry. sta. The bay penetrates inland for about 5 miles and receives the river Cloon.

Clondermot, par., W. co. Londonderry, containing part of Londonderry city; 21,608 ac., pop. 12,209.

Clondervis, hamlet, 3 miles S. of Oldcastle ry. sta., NW. co. Meath.

Clondrohid, par., W. co. Cork, 4 miles NW. of Macroom; 27,114 ac., pop. 3102; P.O. Slate and stone quarries.

Clonduff, par., S. co. Down, containing Hilltown, 8 miles E. of Newry; 21,227 ac., pop. 3505.

Clondulane, par. and vil. with ry. sta., G. S. & W. R., NE. co. Cork, 2½ miles E. of Fermoy; 4926 ac., pop. 953; P.O.

Clone, par., N. co. Wexford, 2 miles S. of Ferns; 6266 ac., pop. 676.

Clonea,—par. and seat, S. co. Waterford, on C. Bay, 4 miles NE. of Dungarvan; 2108 ac., pop. 256. Copper and lead are found on the shore. **C. Castle** is a seat.—**2. Clonea,** vil., N. co. Waterford, 5 miles S. of Carrick-on-Suir; P.O.

Cloneari, seat, 2 m. N. of Philipstown, N. King's co.

Clonee, vil., in par. and 1 mile E. of Dunboyne sta., SE. co. Meath; pop. 147; P.O., T.O.

Cloneen,—par. and seat, S. co. Tipperary, 4 miles E. of Fethard; 7540 ac., pop. 554; P.O.—**2. Cloneen,** place, 5 m. NW. of Ballywillin, co. Longford.

Clonegall, vil., on river Derry, E. co. Carlow, 6½ miles SW. of Shillelagh; pop. 172; P.O., T.O.

Clonegane, also called **Clonagam:** which see.

Clonegath, seat, 2 miles SE. of Monasterevin, W. co. Kildare.

Clonelly, seat, 2 m. NW. of Kesh, co. Fermanagh; P.O.

Clonelty, par., W. co. Limerick, 3 miles E. of Newcastle; 3748 ac., pop. 450.

Clonenagh. See CLONAGHEEN AND CLONENAGH.

Clonervy, seat, in co. and 4½ m. NE. of Cavan.

Clones,—par., SE. co. Fermanagh and W. co. Monaghan; 42,873 ac., pop. 10,079.—**2. Clones,** market town and urban district with ry. sta., G. N. I. R., in the above par., W. co. Monaghan, 39½ miles NW. of Dundalk, 64½ miles SW. of Belfast, and 93½ miles NW. of Dublin by rail—urban district, 181 ac., pop. 2068; P.O., T.O. Market days, *Thursday* and *Friday;* contains an ancient market-cross, the remains of an abbey, and a round tower. There are spade manufactories, and several large corn-mills in the neighbourhood. **C.** is an important railway and agricultural centre.

Clonevan, ham., 10½ m. SE. of Gorey, E. co. Wexford; P.O.

Cloneygowan, vil., 5 miles NW. of Portarlington, E. King's co.; P.O.

Clonfad, par., S. co. Westmeath, 3 m. W. of Rockfortbridge; 4672 ac., pop. 490.

Clonfeacle,—par., NW. co. Armagh and SE. co. Tyrone, on the Blackwater and Ulster Canal; 26,283 ac., pop. 6993.—**2. Clonfeacle,** vil., in the above par., SE. co. Tyrone, 5 miles SE. of Dungannon.

Clonfeade, vil., SE. co. Tyrone, 2½ m. S. of Moy.

Clonfert,—par., N. co. Cork, containing Kanturk, on river Allow; 62,109 ac., pop. 8167.—**2. Clonfert,** par., S. co. Galway, on river Shannon and Grand Canal, 4 miles NE. of Eyrecourt; 24,446 ac., pop. 1619; P.O.

Clonfinlough, hamlet, 4 miles SW. of Ballynahown, W. King's co.; P.O., called **Clonfanlough.**

Clongeen, par. and vil., S. co. Wexford, 5 miles WSW. of Taghmon and 14 miles WSW. of Wexford; 5379 ac., pop. 756.

Clongesh, par., in co. and 3 miles NW. of Longford, containing Newton Forbes, on river Shannon; 12,536 ac., pop. 2366.

Clongill, par., N. co. Meath, 5 miles E. of Kells; 2387 ac., pop. 186.

Clongoonagh, seat, NE. co. Roscommon; post-town, Carrick-on-Shannon.

Clongorey Bawn, hamlet, 3 miles N. of Newbridge, mid. co. Kildare.

Clongowes Wood, pl. and college for R.C. students, near Clane, N. co. Kildare; P.O., T.O.

Clonhugh, ry. sta., M. G. W. R., and seat, 6 miles N. of Mullingar, mid. co. Westmeath.

Clonkeehan, par., mid. co. Louth, 4 miles N. of Ardee; 605 ac., pop. 115.

Clonkeen,—place, 7 miles NE. of Skibbereen, S. co. Cork.—**2. Clonkeen,** par., mid. co. Galway, 8 miles NE. of Athenry; 8213 ac., pop. 721.—**3. Clonkeen,** vil., NE. co. Galway, 11 miles SW. of Roscommon ry. sta.—**4. Clonkeen,** hamlet, NW. co. Kildare, 2 miles E. of Edenderry ry. sta.—**5. Clonkeen,** par., in co. and 7 miles SE. of Limerick; 1144 ac., pop. 145.—**6. Clonkeen,** par., W. co. Louth, 5 miles NW. of Ardee; 4321 ac., pop. 566.

Clonkeen, pl., co. Kerry, near Killarney; P.O.

Clonlara, pl., 3 m. from Castleconnell, co. Limerick; P.O.

Clonlea, par., E. co. Clare, 5 miles N. of Sixmilebridge; 8680 ac., pop. 1360; contains **C. Lough.**

Clonleigh,—par. and seat, E. co. Donegal, 1 m. W. of Strabane; 12,364 ac., pop. 2595; P.O.—**2. Clonleigh,** par., W. co. Wexford, 6 miles NE. of New Ross; 2716 ac., pop. 296.

Clonloghan, par., S. co. Clare, on river Shannon, 3 miles S. of Newmarket-on-Fergus; 2951 ac., pop. 253.

Clonlost, seat, 6 miles NE. of Mullingar, E. co. Westmeath; P.O.

Clonlough, pl., SW. co. Sligo, 5 m. W. of Boyle.

Clonlyon, hamlet, 3 m. NW. of Ferbane, King's co.

Clonmacduff, par., W. co. Meath, 5 miles SW. of Navan; 2540 ac., pop. 306.

Clonmacken Point, on N. side of river Shannon, in co. and 1½ mile below Limerick; has a fixed light (Clonmacken Point), seen at a distance of 4 to 5 miles.

Clonmacnoise, par., NW. King's co., on river Shannon, containing Shannon Bridge, 8 miles SW. of Athlone; 21,918 ac., pop. 2094. **C.,** which was one of the chief seats of religion among the ancient Irish (*i.e.* the Scots) and the burial-place of their princes, is also called the "Seven Churches." Its cathedral, churches, crosses, and two round towers are now in ruins. Here was buried (1198) Roderic O'Conor, the last native king of Ireland.

Clonmannan, seat, in co. and 2 miles N. of Wicklow.

Clonmany, par. and vil. with ry. sta., Londonderry, Lough Swilly, and Letterkenny Ry., NE. co. Donegal, 11 miles N.

of Buncrana—par., 23,381 ac., pop. 4481; vil., pop. 132; P.O., T.O. Market days, *Tuesday* and *Friday*. Slate and whinstone are quarried. There are many curious caves on the coast.

Clonmeen.—par., NW. co. Cork, on river Blackwater, 5 miles S. of Kanturk; 20,07- ac., pop. 2270. Contains the ruins of **C. Castle.**—**2. Clonmeen,** seat, NW. co. Kildare, 2 miles N. of Edenderry.

Clonmel.—market and assize town, mun. bor., and ry. sta., G. S. & W. R., cos. Tipperary and Waterford, on river Suir, 28 miles NW. of Waterford and 112 miles SW. of Dublin by rail; mun. bor., 1299 ac., pop. 10,167. Market days, *Tuesday* and *Saturday*. C. is the co. town of co. Tipperary, and is situated chiefly within that co., in the centre of a fertile district, and is an important railway centre. The town is situated on both banks of the Suir, and on Moore and Long Islands, which are joined to the mainland by bridges. The river Suir is navigable hence to Waterford; and a considerable export trade in corn and provisions is carried on. The trade in butter is very important; tanning, brewing, and flour-milling are also followed. There is a well-endowed school. C. gives the title of Earl and Viscount to the family of Scott. Lawrence Sterne (1713–1768), author of "Tristram Shandy," was a native.—**2. Clonmel,** par., SE. co. Cork, containing part of Queenstown; 3197 ac., pop. 2563. In the churchyard are the remains of the Rev. Charles Wolfe, author of "Lines on the Death of Sir John Moore."

Clonmellon, vil., NE. co. Westmeath, 5 m. NW. of Athboy ry. sta.; pop. 397; P.O., T.O. Market day, *Tuesday*.

Clonmelsh, par., in co. and 4 miles S. of Carlow; 3138 ac., pop. 291.

Clonmethan, par., in co. and 14 miles NW. of Dublin; 3027 ac., pop. 225.

Clonmines, par. and seat, S. co. Wexford, on Bannow Bay, 15 m. SW. of Wexford; 1379 ac., pop. 166; contains ruins of an abbey and round towers.

Clonmore.—par., vil., and seat, NE. co. Carlow, 5 miles N. of Shillelagh; 6029 ac., pop. 844; P.O.—**2. Clonmore,** seat, 3 miles E. of Bagenalstown, mid. co. Carlow.—**3. Clonmore,** par., SW. co. Kilkenny, on river Suir, 5 miles SE. of Carrick-on-Suir; 2091 ac., pop. 389.—**4. Clonmore,** hamlet, 4 miles NW. of Edenderry, NE. King's co.—**5. Clonmore,** 5 miles NE. of Tullamore, mid. King's co; P.O.—**6. Clonmore,** par., S. co. Louth, 3 miles NE. of Dunleer; 1916 ac., pop. 272; P.O.—**7. Clonmore,** 5 miles E. of Templemore, E. co. Tipperary; P.O.—**8. Clonmore,** par., mid. co. Wexford, 3 miles S. of Enniscorthy; 6766 ac., pop. 794.

Clonmoyle.—seat, 7 miles NE. of Macroom, mid. co. Cork.—**2. Clonmoyle,** seat, 2 miles S. of Mullingar, mid. co. Westmeath.

Clonmullen, vil., E. co. Carlow, 1 mile W. of Newtownbarry and 10 miles NW. of Ferns ry. sta.

Clonmult, par. and vil., SE. co. Cork, 5 miles N. of Mogeely ry. sta.; 4601 ac., pop. 340; P.O.

Clonoe, par., E. co. Tyrone, on river Blackwater and L. Neagh, 4 m. NE. of Dungannon; 9236 ac., pop. 2989.

Clonony, or **Clonana,** vil., 4½ miles SW. of Ferbane ry. sta., W. King's co.

Clonoulty, par., mid. co. Tipperary, 1 mile N. of Goold's Cross ry. sta. and 6 miles NW. of Cashel; 11,134 ac., pop. 1438; P.O. **C. House** is a seat.

Clonpet, par., in co. and 2 miles SW. of Tipperary; 2450 ac.. pop. 340.

Clonpriest, par., SE. co. Cork, 4 miles W. of Youghal; 6984 ac., pop. 1126.

Clonroche, vil., W. co. Wexford, 2 miles N. of Chapel ry. sta. and 8 miles SW. of Enniscorthy; pop. 227; P.O., T.O.

Clonrush, par., NE. co. Clare, on Lough Derg, 2 miles E. of Mountshannon and 8 miles NW. of Nenagh ry. sta.; 7410 ac., pop. 854.

Clonsast.—par., E. King's co., containing Clonbullogue, 4 miles NE. of Portarlington; 23,557 ac., pop. 1495. Stone is quarried.—**2. Clonsast,** hamlet, 2 miles S. of Kilcock, N. co. Kildare.

Clonshanbo, par., N. co. Kildare, 4 miles S. of Kilcock; 2021 ac., pop. 170.

Clonshavoy, seat, in co. and 7 miles E. of Limerick.

Clonshire, par., NW. co. Limerick, 2 miles SW. of Adare; 1517 ac., pop. 114. **C. House** is a seat.

Clonsilla, par. and ham. with ry. sta., M. G. W. R., in co. and 7 m. NW. of Dublin; 3256 ac., pop. 843; P.O., T.O.

Clonskeagh, vil., in co. and 2 miles S. of Dublin; pop. 128. **C. Castle** is a seat.

Clontarf, town, par., and watering-place, with ry. sta., G. N. I. R., in co. and 1½ miles NE. of Dublin; par., 1310 ac., pop. 4309; P.O. The town is situated on the N. shore of Dublin Bay, is much frequented for sea-bathing, and is a favourite residential suburb. At C. was fought (1014) a famous battle, in which King Brian Boru defeated the Danes. Lead is found. **C. Castle** is a modern seat built on the site of the ancient castle.

Clontead, par., SE. co. Cork, on river Bandon, 1 mile N. of Kinsale; 3097 ac., pop. 440.

Clontibret, par., E. co. Monaghan, 2 miles NW. of Castleblayney; 26,245 ac., pop. 6192; P.O.

Clontigora, ham., SE. co. Armagh, 3 m. NE. Flurrybridge; P.O.

Clontoe, 4 miles SE. Coagh, NE. co. Tyrone; P.O., called **Clontoe-Richardson.**

Clonturk, par., in co. and 1 mile N. of Dublin, on river Tolka; 1244 ac., pop. 5173. **C. House** is a seat.

Clontuskert, par., SE. co. Galway, 5 miles S. of Ballinasloe; 15,509 ac., pop. 1287.

Clonty, Lough, 6 miles W. of Belturbet, W. co. Cavan.

Clonusker, pl., 14 m. N. of Killaloe, E. co. Clare.

Clonvaraghan, eminence, co. Down, 2½ miles N. of Castlewellan; alt., 852 ft.

Clonyard, hill and small loch, SE. Kirkcudbrightshire; alt. of hill, 500 ft. The loch is 3½ miles SE. of Dalbeattie.

Clonygoose, par., co. Carlow, on r. Barrow, containing Borris, and 17 m. S. of Carlow; 4699 ac., pop. 1112.

Clonygowan, vil., 3 miles NW. of Portarlington, E. King's co.; pop. 128. **C. House** is a seat.

Clonyhurk, par., SE. King's co., on river Barrow, containing Portarlington; 11,747 ac., pop. 1677. **Clonehorke** is a seat.

Clonyn, seat of Lord Greville, near Delvin and 8 miles W. of Athboy ry. sta., E. co. Westmeath.

Cloon——. See also CLON——.

Cloon, Lough.—10 m. SE. of Westport, S. co. Mayo.—**2. Cloon, Lough,** co. Kerry, 14 miles SW. of Killorglin.—**3. Cloon,** river, 10 miles long, S. co. Clare, flows into Clonderalaw Bay.

Cloonacleigha, Lough, 3 miles W. of Ballymote, S. co. Sligo.

Cloonacolly, Lough, 8 miles NW. of Castlereagh, NW. co. Roscommon.

Cloonacool, vil., 12 m. SW. of Collooney, co. Sligo; P.O.

Cloonagh.—ham., 6 miles N. of Granard, NE. co. Longford; P.O.—**2. Cloonagh,** seat, 9 miles N. of Ballinasloe, W. co. Roscommon.—**3. Cloonagh, Lough,** 8 miles NW. of Castlereagh, NW. co. Roscommon.

Cloonaghlin, Lough, SW. co. Kerry, 7½ miles NE. of Waterville.

Cloonaghlin, Lower, Upper, and **West,** hamlets, on Bere island, SW. co. Cork; pops. 29, 36, and 46 respectively.

Cloonaghmore, stream, N. co. Mayo, running 10 miles to Rathfran Bay, near Palmerstown.

Cloonagro, vil., 7 miles NE. of Tulla, NE. co. Clare.

Cloonascragh, ham., 3 m. S. of Ballinasloe, E. co. Galway.

Cloonbard, ham., NW. co. Roscommon, 4 m. NE. of Castlerea; P.O.

Cloonbo, Lough, 2 m. W. of Mohill, S. co. Leitrim.

Cloonbony, seat, on river Shannon, near Lanesborough, in co. and 8 miles SW. of Longford.

Cloonbur or Fairhill, pl., N. co. Galway, 8 miles N. of Oughterard. The scenery is picturesque and good fishing may be had.

Clooncah.—hamlet, in co. and 5 m. NE. of Roscommon.—**2. Clooncah,** ham., in co. and 5 m. SW. of Roscommon.

Cloonclare, par., N. co. Leitrim, 2 miles E. of Manorhamilton; 32,352 ac., pop. 5755.

Clooncogaile, ham., 8 m. NW. of Dungarvan, co. Waterford.

Clooncon, hamlet, near Glenamaddy, N. co. Galway.

Clooncorha, vil., 3 m. N. of Kilrush, SW. co. Clare.

Clooncorick Castle, seat, near Carrigallen, S. co. Leitrim.

Clooncraff, par., N. co. Roscommon, on Lough Bodarig, 4 m. W. of Dromod; 4859 ac., pop. 816.

Clooncullaan, lough, 1½ mile long, co. Roscommon, 1½ mile SW. of Strokestown.

Cloondaff, ham., W. co. Mayo, 7 m. NE. of Newport; P.O.

Cloondara, vil., on river Shannon, in co. and 4 miles W. of Longford.

Cloone, par. and vil., SE. co. Leitrim, 2 miles E. of Mohill and 8 miles NE. of Dromod—par., 41,523 ac., pop. 8690; vil., 13 ac., pop. 79; P.O.

Cloonee, hamlet, in co. and 4 m. NE. of Longford.

Cloonee, Lough, S. co. Kerry, 7 m. SW. of Kenmare. It

is separated from the estuary of the Kenmare river by a narrow strip of land.

Clooneen.—seat, 4 miles SE. of Banagher, W. King's co.—**2. Clooneen,** hamlet, 8 miles E. of Edgeworthstown, SE. co. Longford.

Clooneenbeg, vil., on river Suck, in co. and 4½ miles S. of Roscommon.

Clooney.—par., W. co. Clare, 1 m. SE. of Ennistymon; 10,225 ac., pop. 1526.—**2. Clooney,** par. and seat, mid. co. Clare, 3 miles E. of Ennis; 10,656 ac., pop. 1168.—**3. Clooney,** pl. and lough, 7 miles NW. of Glenties, W. co. Donegal; P.O., T.O.

Cloonfad, 5 m. from Dunmore, N. co. Galway; P.O.

Cloonfaghna, ham., 3 m. SE. Ballymoe, N. co. Galway.

Cloonfallagh, ham., co. Mayo, 4 m. E. of Kiltinagh; P.O.

Cloonfarts, ham., 13 m. NW. Ballinasloe, co. Galway.

Cloonfin, seat, on C. Lough, 5 miles W. of Granard and 8 miles W. of Ballywillan ry. sta., mid. co. Longford.

Cloonfinish, ham., E. co. Mayo, 5 m. NE. of Swineford; P.O.

Cloonfinlough, par. and seat, E. co. Roscommon, 1 mile S. of Strokestown and 10 miles N. of Roscommon; 7814 ac., pop. 1471.

Cloonfush, hamlet, 1½ m. W. of Tuam, co. Galway.

Cloonguilane, pl., near Swineford, NE. co. Mayo.

Cloonkea, hamlet, 10 m. SE. of Ballinasloe, E. co. Galway.

Cloonkeary, ham., co. Sligo, 3 m. SW. Ballymote; P.O.

Cloonkeen.—hamlet, 3 miles S. of Tuam, N. co. Galway.—**2. Cloonkeen,** hamlet, NE. co. Galway, 11 miles SW. of Roscommon.

Cloonlara, vil., SE. co. Clare, 5 m. NE. of Limerick.

Cloonlogher, par., NW. co. Leitrim, near Manorhamilton; 6444 ac., pop. 691.

Cloonlooskaun.—vil., 3 miles E. of Tulla, E. co. Clare.—**2. Cloonlooskaun,** vil., 3 m. N. Kilrush, SW. co. Clare.

Cloonlough, ham., S. co. Sligo, 4 m. SE. of Gorteen; P.O.

Cloonminda, ham., NE. co. Galway, 4 m. N. of Glenamaddy; P.O.

Cloonmore, ham., in co. and 6 m. E. of Roscommon.

Cloonoghil, par., S. co. Sligo, 3 miles SW. of Ballymote; 6989 ac., pop. 941.

Cloonprohus, hamlet, 4 miles NE. of Listowel, N. co. Kerry.

Cloonteen.—hamlet, 7 miles NW. of Tuam, N. co. Galway.—**2. Cloonteen,** seat, N. co. Roscommon, 4 miles SE. of Carrick-on-Shannon.

Cloontia, ham., 7 m. NW. Ballaghaderin, co. Mayo; P.O.

Cloonturk, pl., near Mohill, S. co. Leitrim.

Cloontuskert, par. and vil., in co. and 7 miles NE. of Roscommon, containing part of Lanesborough; 5980 ac., pop. 1013.

Cloonty, lough, ¾ m. long, N. co. Sligo, 1½ mile E. of Cliffony.

Cloonygormlean, par., in co. and 6 miles NW. of Roscommon; 8543 ac., pop. 735.

Cloonyquin, pl. and seat, 10 miles NE. of Castlerea, N. co. Roscommon.

Clophill, par. and vil., Bedfordshire, on river Ivel, 3½ miles E. of Ampthill; 2425 ac., pop. 893; P.O.

Clopton.—par. and hamlet, E. Gloucestershire, 4 miles NE. of Chipping Campden; 600 ac., pop. 28.—**2. Clopton,** par., E. Suffolk, 4 miles NW. of Woodbridge; 2098 ac., pop. 317; P.O.; contains **C. Hall.**

Clopton Green, pl., W. Suffolk, 1½ m. SE. of Wickhambrook.

Clopton House, seat, 1½ mile N. of Stratford-on-Avon, S. Warwickshire.

Cloragh, ham., S. co. Dublin, 3 m. S. of Rathfarnham.

Cloran, hamlet, 2 m. W. of Athenry, N. co. Galway.

Clorane, seat, 2 m. SE. of Croom, mid. co. Limerick.

Close, ham., Whiddy Isl., Bantry Bay, co. Cork; pop. 20.

Close, West, hamlet, N. R. Yorkshire, 5½ miles SW. of Middleham.

Close House, 2 miles from Shildon, S. Durham; P.O., T.O.—**2. Close House,** hamlet and seat, S. Northumberland, 7 miles W. of Newcastle. See HOUGHTON and C. H.

Closeburn, par. and vil. with ry. sta., G. & SW. R., in co. and 11½ miles NW. of Dumfries; 29,158 ac., pop. 1275; P.O., T.O.; alt. of ry. sta., 219 ft.; slate and stone are quarried; there are mineral springs. Near the vil. are **Closeburn Castle,** an ancient seat of the Kirkpatricks, and **Closeburn House.**

Closehouse, hamlet, W. div. W. R. Yorkshire, 1 m. NW. of Settle.

Closkelt, pl., 8 m. N. of Castlewellan, S. co. Down; P.O.

Closworth, par., S. Somerset, on r. Yeo, on border of co., 3½ miles S. of Yeovil; 1083 ac., pop. 99; P.O.

Clothall, par., N. Herts, 2 miles SE. of Baldock; 3525 ac., pop. 251. The Roman way passes through the par.

Clotherholme, par., E. div. W. R. Yorkshire, 2 m. NW. of Ripon; 644 ac., pop. 28.

Clotton Hoofield, par., W. Cheshire, 2 miles NW. of Tarporley; 1552 ac., pop. 369.

Cloud, loch, Lewis Isl., Outer Hebrides, 14 miles WSW. of Stornoway.

Cloud End, termination of the Biddulph Moor hill-range, E. Cheshire, near Macclesfield.

Clouds House, seat, NW. of E. Knoyle, SW. Wilts.

Clough——. See also CLOGH——.

Clough.—rivulet, N. div. W. R. Yorkshire; flows through Garsdale to the Lune 2½ miles SW. of Sedbergh.—**2. Clough,** ham., S. div. W. R. Yorksh., near Huddersfield.

Clough.—vil., 3 miles NE. of Glarryford ry. sta., N. co. Antrim; pop. 96; P.O.—**2. Clough,** vil., 6 m. SW. of Downpatrick, E. co. Down; pop. 188; P.O., T.O.—**3. Clough,** 5 m. NE. of Rathdowney, W. Queen's co.; P.O.

Clough-a-Stookan, or **Cloghastucan,** a remarkable stack, near Garron Point, E. co. Antrim.

Cloughey, ham., E. co. Down, 1 m. S. of Strangford; P.O., at coastguard sta., 1 mile distant, is a T.O.

Cloughfeast, seat, SE. co. Wexford; post-town, Churchtown.

Clough Fold, vil. and ry. sta., L. & Y. R., 3¼ miles SW. of Bacup, SE. Lancashire; alt. of ry. sta., 578 ft.; P.O., called **Cloughfold.** Here are cotton factories.

Clough Hall, former seat, Staffs., 7 m. NW. of Stoke upon Trent; now turned into pleasure park and gardens.

Clough Head, pl., near Huddersfield, W. R. Yorkshire.

Cloughjordan, ry. sta., G. S. & W. R., 9¼ miles NE. of Nenagh, Tipperary; P.O., T.O. See CLOGHJORDAN.

Cloughmills, N. co. Antrim; P.O. See CLOGHMILLS.

Cloughoge, ham., 3 m. SW. of Newry, co. Armagh; P.O.

Clough Road, ry. sta., B. &. N. C. R., N. co. Antrim, 5 miles N. of Ballymena.

Cloughton, coast par., vil., and ry. sta., N. E. R.; N. R. Yorkshire, 5 miles NNW. of Scarborough; 3427 ac., pop. 581; P.O., T.O. There are stone quarries. The vil. is supposed to be on the site of an ancient British vil.

Cloun——. See also CLON—— and CLOON——.

Clousta, hamlet, in N. of Sandsting par., Shetland, on Clousta Voe, which runs into the land for 1½ mile and affords good anchorage.

Clova, *quoad sacra* par., hamlet (Milton of Clova), and seat, N. Forfarshire, on river South Esk, 15 miles NW. of Kirriemuir; pop. 115; P.O., T.O. In the vicinity is **Clova Castle,** a curious old ruin.

Clovelly, coast par. and vil. with harb. on Barnstaple Bay, N. Devon, 11 miles SW. of Bideford; 3395 ac., pop. 621; P.O., T.O.; the vil. is situated in a richly wooded recess of a picturesque sea-cliff, and is much frequented by artists; it has a pier and the only harbour in Barnstaple Bay; the inhabitants are chiefly employed in the herring and mackerel fisheries. About ½ m. W. is **Clovelly Court;** 1 m. S. is **Clovelly Dikes** (Ditchen Hills), an extensive circular British camp.

Cloven Stones, small circle of unhewn stones, two of them split or cloven, E. coast I. of Man, 1 m. S. of Laxey; the traditionary burial-place of a renowned Welsh Prince.

Clovenfords, hamlet with ry. sta., N. B. R., NE. Selkirkshire, on Caddon Water, 3¼ miles W. of Galashiels; P.O., T.O. At C. are the celebrated Tweed Vineries, heated by upwards of 5 miles of steam pipes and producing annually about 15,000 lbs. of fruit. Sir Walter Scott was a frequent visitor to this neighbourhood.

Clover Hill, ham., NW. co. Cavan, 4 miles SE. of Belturbet; P.O.

Cloverley Hall, seat, 3½ miles NW. of Market Drayton, N. Shropshire.

Clovulin, vil., in dist. and 1 mile SW. of vil. of Ardgour, N. Argyllshire, near W. shore of Loch Linnhe.

Clow, rivulet, Pettinain par., Lanarkshire, running to the Clyde.

Clow Bridge, pl., 5 miles SE. of Fleetwood, N. Lancashire; P.O.

Clowance, ancient seat of the St. Aubyn family, 5½ miles NW. of Helston, W. Cornwall.

Clowne, par. and ry. sta. (**Clown**), M. R., E. Derbyshire, 8 miles NE. of Chesterfield; 1913 ac., pop. 3896; P.O., T.O. There is a colliery.

Clows Top, ham., NW. Worcester, 1 m. E. of Mamble; P.O., T.O.

Cloy, rivulet, E. side of Arran island, Buteshire, flowing 4¼ miles NE. to Brodick Bay.

Cloydagh, par., SE. Queen's co. and NW. co. Carlow, on river Barrow, 4 m. SW. of Carlow; 4956 ac., pop. 507.

Cloyfin, 3 m. NE. Coleraine, N. co. Londonderry; P.O.

Cloygin, hamlet, Llandefeilog par., S. Carmarthenshire, 3 miles N. of Kidwelly.

Cloyne, market town and par., SE. co. Cork, 5 miles S. of Middleton—par., 9969 ac., pop. 2412; town, pop. 827; P.O., T.O. Market day, *Thursday;* has mfrs. of boots and shoes. The diocese of Cloyne was united to Cork in 1835. The cathedral contains several ancient monuments; adjoining it is a round tower, 10 ft. in diameter and 90 ft. high. **C. House,** the residence of the bishops until 1835, was burned to the ground in 1887. The Anglican diocese, held by Bishop Berkeley, was annexed in 1838 to that of Cork, from which it had been separated in 1679.

Cluan, ham., 3 m. SE. of Inistioge, SE. co. Kilkenny; P.O.

Club Row, hamlet, S. div. West-Riding Yorkshire, 6 miles NW. of Barnsley.

Clubbiedean, reservoir, Edinburgh Water Works, on Pentland Hills, 1½ mile SW. of Colinton.

Cluddley, place, N. Shropshire, 1 mile SW. of Wellington.

Cluden, small vil., on Cluden Water, in co. and 3 miles NW. of Dumfries.

Cluden Water, rivulet, SW. Dumfriesshire, formed by the confluence of the Cairn and Old Water of Cluden, and flowing 8 mile SE. to the Nith at Lincluden Abbey, 1½ mile NW. of Dumfries. Trout, sea-trout, salmon, and grilse are abundant and provide excellent sport.

Clugston, loch, E. Wigtownshire, 2 m. SSE. of Kirkcowan.

Clumber Park, seat of the Duke of Newcastle, N. Notts, 3 m. SE. of Worksop; the park, 12 m. in circuit, includes 2 ancient woods, Clumber Wood and Hardwick Wood, and contains a lake of 87 ac. This is one of the largest and finest estates and seats in the kingdom. The house is full of art treasures and objects of vertu brought together from all parts of the world. **C. Church** was built in 1889 by the Duke of Newcastle with white stone brought from the quarries near Worksop.

Clumlee, headland and hamlet, Shetland, 17 miles SW. of Lerwick. **The Baas of C.** form a dangerous reef offshore, and are covered at high water.

Clun.—affluent of river Teme, S. Shropshire; rises in Clun Forest, near Welsh border, and flows 18 miles SE. to the Teme at Leintwardine, Herefordshire. The river is much frequented by anglers.—**2. Clun,** market town and par., SW. Shropshire, on river Clun, 5½ miles N. of Knighton; 20,535 ac., pop. 1915; P.O., T.O. Market day, *Thursday;* has some remains of a Norman Castle, said to have been the scene of Scott's "Betrothed."

Clunas, pl., in co. and 8 miles S. of Nairn; P.O.

Clunbury, par. and vil., SW. Shropshire, on river Clun, 5 miles E. of Clun; 7624 ac., pop. 850; P.O.; near the vil. are the remains of an ancient British camp; contains **Clunbury Hill.**

Clune.—estate, containing Balclune and Easter Clune hamlets, Fife, 2½ m. NW. of Dunfermline.—**2. Clune,** seat, NE. Inverness-shire, 3½ miles S. of Pomatin.

Clunes.—pl., seat, and ry. sta., H. R., in co. and 7½ miles W. of Inverness.—**2. Clunes,** seat, N. Perthshire, 1¼ mile N. of Struan sta.

Clungunford, par. and seat, SW. Shropshire, 7 miles SE. of Clun; 3759 ac., pop. 556; P.O.

Clunie.—par., NE. Perthshire, 5½ miles SW. of Blairgowrie; 11,869 ac., pop. 561. On an islet in **Clunie Loch** are the ruins of **Clunie Castle** (1485–1514).—**2. Clunie,** loch (4½ miles by ½ mile), depth, 69 ft.; alt. above sea-level, 156 ft.; on the border of Ross and Cromarty and Inverness-shire, 16 miles W. of Fort Augustus; on **Clunie Water** (flowing into Loch Clunie), S. Ross and Cromarty, is **Clunie Bridge Inn,** well-known to anglers.—**3. Clunie,** rivulet, SW. Aberdeenshire, flowing 10 m. N. to the Dee near Braemar.—**4. Clunie,** seat, NE. Banffshire, 1 m. SE. of Aberchirder.

Clunie and **Ratagen,** seat and deer forest, SW. Ross and Cromarty, 24,000 ac.

Clunton, hamlet, S. Shropshire, on river Clun, 2 miles NE. of Clun; P.O.

Cluny.—par., SE. Aberdeenshire, 2 miles SW. of Monymusk; 10,049 ac., pop. 1207; in vicinity is **Cluny Castle,** on the site of a 15th century stronghold.—**2. Cluny,** vil., SE. Fifeshire, 4 miles NW. of Kirkcaldy; has extensive collieries.—**3. Cluny,** hamlet and castle, NW. Kincardine, 3 miles N. of Banchory.

Cluny Castle.—seat of Sir Reginald Cathcart, Strathdon, W. Aberdeenshire.—**2. Cluny Castle,** seat of the Cluny Macphersons, on r. Spey, 8¾ m. SW. of Kingussie, mid. Inverness-shire.

Cluny Hill Hydropathic, on Cluny Hill, in SE. vicinity of Forres, Elginshire.

Clunymore, Tips of, mt., 1½ mile NE. of Dufftown, N. Banffshire; alt., 1296 ft.

Clutton.—par. and vil., W. Cheshire, 5½ m. N. of Malpas; 632 ac., pop. 78; P.O., T.O.—**2. Clutton,** par. and vil. with ry. sta., G. W. R., NE. Somerset, 10 miles S. of Bristol; 1698 ac., pop. 1265; P.O.; has a colliery and stone quarries.

Clwtybont, vil., N. Carnarvonshire, 4½ miles S. of Bangor; P.O.; school slates are manufactured.

Clwyd, river, Denbighshire; rises on Craig Bronbanog, 7½ miles SW. of Ruthin, and flows S., E., and N. to Ruthin, then NW. to Irish Sea at Rhyl; 30 miles long; chief affl., the Elwy. The river runs through the **Vale of Clwyd,** which extends from 4 miles S. of Ruthin NW. to coast of Flintshire; 24 m. long and from 2 to 7 broad. It is bounded on both sides by hills of moderate height, and presents a scene of rich cultivation and quiet beauty.

Clydach.—affluent of river Usk, SE. Brecknockshire; rises on Mynydd Llangunider mountain, and flows 7 m. SE. and NE. to the Usk. An aqueduct 80 ft. high carries the Brecon and Newport Canal across the river.—**2. Clydach,** hamlet with ry. sta., L. & NW. R., on border of Brecknockshire, 6½ miles WSW. of Abergavenny; P.O.—**3. Clydach,** eccl. dist., Llangyfelach and Cadoxton pars., Glamorgan; pop. 6874; P.O., T.O.—**4. Clydach,** vil., Glamorgan, 9½ miles NW. of Llantrissant; P.O., T.O. Here are mines and quarries.

Clydach House, seat, at SW. end of Lough Corrib, co. Galway.

Clydach, Lower and **Upper,** 2 affluents of river Tawe, NW. Glamorgan.

Clydach-on-Tawe, ry. sta., M. R., SW. Glamorganshire, 5 miles N. of Swansea.

Clydach Vale, 1 m. from Ystrad sta., Glamorgan; P.O., T.O.

Clydagh, river, 15 miles long, mid. co. Mayo; flows into L. Cullin, 4 miles SW. of Foxford.

Clyde.—the most important river of Scotland, and the third in point of magnitude; it rises at 1400 ft. above sea-level, on the mountains in the extreme SE. of Lanarkshire; flows in a NW. direction past Lanark, Hamilton, and Glasgow, and merges in the **Firth of Clyde** below Dumbarton; measured from the source of Little Clyde's Burn (popularly regarded as the source of the Clyde) to Dumbarton, the length of the river is 91 miles; but judged from the source of the Daer, which should be taken as the true headstream, and into which Little Clyde's Burn falls, the length is 106 miles. It has basin area of 1481 sq. miles, or, including the portion from Dumbarton to Greenock and the Gareloch, 1580 sq. miles; and is navigable to Glasgow for the largest class of ocean-going vessels; this has only been achieved by constant improvements and incessant dredging. The river is being widened at Elderslie; this involves turning about 7 ac. of land into water, whereby the river will have a breadth of 500 ft. at this point. To accomplish this, 900 ft. of rock on the bed of the river are to be removed by blasting to a depth of 28 ft. Other improvements are being carried out at Clydebank (which see). The Forth and Clyde Canal joins the Clyde at Bowling. From Dumbarton to Glasgow both banks of the river are thickly studded with shipbuilding yards and engineering works. Near Lanark are the celebrated **Falls of Clyde,** four in number—(1) Bonnington Linn, a single leap of 30 ft.; (2) Corra Linn, forming 3 successive falls of 84 ft.; (3) Dundaff Linn, a cascade of 10 ft.; and (4) Stonebyres, forming 3 successive falls of 80 ft. The **Vale of Clyde** or **Clydesdale** is famous for its orchards, horses, and coal and iron mines; it gives the title of Marquis to the Duke of Hamilton.—**2. Clyde,** vil., Old Monkland par., Lanarkshire, adjacent to Coatbridge; pop. 632.

Clyde Ironworks, vil., Lanarkshire, on right bank of river Clyde, 3 miles SE. of Glasgow.

Clyde Law, hill, borders of Lanark and Peebles, 8 miles NW. of Moffat; alt., 1789 ft.

Clydebank, town (police burgh) with ry. stas., N. B. R. (**C. Central**, **C. East**) and C. R. (**C.**), Old Kilpatrick par., S. Dumbartonshire, on right bank of river Clyde, 6¼ miles NW. of Glasgow—pop. 21,591; police burgh, pop. 18,670; P.O., T.O. Is a most important industrial centre; contains the shipbuilding yard of the Clydebank Engineering and Shipbuilding Co.; the works of the Clyde Trust; Singer's Sewing Machine Works; also chemical works and dis-

tilleries. Here the new Clydebank Dock is under construction chiefly for the accommodation of the mineral traffic on the N. side of the river Clyde. It consists of an outer and inner basin with a water area of 19 ac. and 1800 yds. of quayage. It will have connection with the Lanarkshire and Dumbartonshire line of the C. Ry., and with the Glasgow, Yoker, and Clydebank branch of the N. B. R.

Clydesdale.—vil. with ironworks, N. Lanark, near Holytown Junc; pop. (including Fulwood and Milnwood) 1353. Most of the inhabitants are employed at the local ironworks.—**2. Clydesdale.** See CLYDE.

Clydey, par., NE. Pembrokeshire, 5½ miles SW. of Newcastle Emlyn; 8280 ac., pop. 867.

Clyffe, ham. and seat, 6 miles NE. of Dorchester, Dorset; P.O. See CLIFFE.

Clyffe House, seat, N. Wilts. See CLIFFE PYPARD.

Clygyrog, pl., N. Anglesey, 6½ m. NW. of Llanerchymedd.

Clynacartan, ham., SW. of Valencia Island, SW. co. Kerry, and 1½ m. NE. of Bray Head.

Clynder, vil., Dumbartonshire, on W. side of Gare Loch, 1 mile NW. of Roseneath; P.O. It is a popular watering-place and has steamboat connection with Glasgow. C. is also famous for its heather honey.

Clynderwen, vil. and ry. sta., G. W. R., SW. Carmarthenshire, on border of co., 5 miles E. of Clarbeston Road sta.; P.O., T.O.

Clyne, par., Glamorgan, 1 mile NE. of Neath; 2185 ac., pop. 281; P.O.

Clyne, par. and vil., SE. Sutherlandshire, 9 miles SW. of Helmsdale; 75,614 ac., pop. 1724. In the par. is a large distillery.

Clyne Castle, seat, Glamorganshire, on Gower penin. and 1½ mile N. of Mumbles.

Clyneleish, distillery, Clyne par., SE. Sutherlandshire, 1¼ mile NW. of Brora ry. sta.

Clynfiew, seat, 5 miles SW. of Newcastle Emlyn, Pembrokeshire.

Clynish, island, in Clew Bay, 4 m. NW. of Westport, W. co. Mayo; 80 ac., pop. 30.

Clynnog, par. and vil., on Carnarvon Bay, in co. and 9 miles SW. of Carnarvon; 11,986 ac., pop. 1496; P.O., T.O., called **Clynnogfawr.** The church, one of the finest in North Wales, has a vaulted passage leading to what remains of the monastery and chapel of St. Bueno. About ¼ mile from church is St. Bueno's Well; in vicinity of vil., towards the sea, is a remarkable cromlech.

Clynnymnos, hamlet, Carmarthenshire, 5½ miles NW. of Llandilo.

Clyro, par. and vil., SE. Radnorshire, on border of co., 1 mile NW. of Hay; 7370 ac., pop. 686; P.O.; ½ mile SE. of vil. is **Clyro Court.**

Clyst Honiton, Devon. See CLIST HONITON.

Clyst Hydon, E. Devon; P.O. See CLIST HYDON.

Clyst St. George, Devon. See CLIST ST. GEORGE.

Clyst St. Lawrence, Devon. See CLIST ST. LAWRENCE.

Clyst St. Mary, E. Devon; P.O. See CLIST ST. MARY.

Clyth, shooting lodge, bay, rivulet, ancient castle, and coast hamlet, SE. Caithness-shire, 2 miles E. of Lybster.

Clytha, par., hamlet, and seat, Monmouthshire, on river Usk, 5½ miles SE. of Abergavenny; 1840 ac., pop. 248; in vicinity is **Clytha Castle,** a mausoleum.

Clywedog, affluent of river Ithon, Radnorshire; rises near NW. border of co., and flows 8 miles SE. to the Ithon at Llanbadarn.—**2. Clywedog,** affl. of r. Clwyd, Denbighsh.

Cnoc an Fireannaich, mt., SW. Caithness, 10½ m. NW. of Berriedale; alt., 1698 ft.

Cnoc Coirena Fearna, mt., SW. Caithness, 12 m. NW. of Berriedale; alt., 1434 ft.

Cnoc Cromuill, mt., W. Caithness, 5 m. SW. of Altnabreac; alt., 1199 ft.

Coa, hamlet, 2 miles SE. of Ballinamallard, N. co. Fermanagh; P.O.

Coachford, vil. and ry. sta., Cork and Muskerry Ry., in co. and 15½ miles W. of Cork; pop. 152; P.O., T.O.

Coachford Junction, ry. sta., Cork and Muskerry Ry., in co. and 6½ miles W. of Cork.

Coach Grange, hamlet, N. Lincolnshire, 2 miles NW. of Louth.

Coad's Green, vil., 6 miles SW. of Launceston, E. Cornwall; P.O.

Coagh, vil., NE. co. Tyrone, on r. Ballinderry, 5 m. E. of Cookstown; pop. 384; P.O., T.O.

Coal Aston, par., 1 m. NE. of Dronfield, E. Derbyshire; 1535 ac., pop. 672; P.O.

Coal Burn, affl. of r. Till, N. Northumberland.

Coal Island, vil. with ry. sta. (**Coalisland**), G. N. I. R., 5 miles NE. of Dungannon, E. co. Tyrone, on a branch canal 4 miles to river Blackwater; pop. 875; P.O., T.O., called **Coalisland.** Market day, *Tuesday.* Coal of an inferior quality is mined here.

Coal Rock, insular rock with beacon, off N. coast of Anglesey, 2 miles W. of Skerries Light.

Coal Staith, hamlet, Barwick-in-Elmet par., E. div. West-Riding Yorkshire, 5 miles SW. of Tadcaster.

Coalbourn Brook, hamlet, W. Worcester, on border of co., is a sub. of Stourbridge.

Coalbrook.—mining dist., Glamorgan, 4½ miles W. of Swansea.—**2. Coalbrook,** mining dist., Ebbw Vale, Monmouthshire, 8 miles NW. of Pontypool.

Coalbrock, hamlet, 3 miles NW. of Ballingarry, E. co. Tipperary; P.O.

Coalbrookdale, dist., vil., seat, and ry. sta., G. W. R., E. Shropshire, 6¾ miles S. of Wellington; pop. 1707; P.O., T.O. The dist. or dale is 8 miles long and 2 miles broad, extending along the bank of the Severn from Newport to Broseley. It yields iron and coal, as well as limestone, in great quantities, and is studded with forges, mills, and furnaces. The Severn is here crossed by an iron bridge, and a bridge, also iron, of the G. W. R. with a span of 200 ft. It was designed by Sir John Fowler.

Coalburn, vil. with ry. sta., C.R., in par. and 3¾ miles S. of Lesmahagow, Lanarkshire; pop. 672; alt. of ry. sta., 784 ft.; P.O., T.O.

Coalcleugh, vil., SW. Northumberland, 4 miles W. of Allenheads.

Coalden, vil., Fifeshire, 4½ miles NW. of Kirkcaldy. Here are collieries.

Coaley, par. and vil., with ry. sta. (**C. Junction**), M. R., 1¾ miles distant, S. Gloucestershire, 3 m. NE. of Dursley; 2498 ac., pop. 618; P.O. There is an edge-tool factory.

Coaley Lane, ham., W. R. Yorksh., 1 m. W. Brampton Bierlow.

Coalford, vil., 2 miles E. of Ladybank, mid. Fife. It stands in a large coalfield.

Coalhall, vil., in co. and 7 miles SE. of Ayr; has extensive pottery. Much of the ware is exported to America.

Coalhough, chalybeate spring, adjoining Cromarty, SE. Ross and Cromarty.

Coalhouse Point, headland, on S. Essex coast, at East Tilbury; here is a battery.

Coalpit Heath, eccl. dist., hamlet, and ry. sta., G. W. R., Westerleigh and Frampton Cotton pars., S. Gloucester; pop. 2001. The hamlet is 3 miles SW. of Chipping Sodbury; P.O.

Coalport, vil. with ry. stas., G. W. and L. & NW. Rys., 2 miles SE. of Ironbridge, E. Shropshire; P.O.; china mfrs.

Coalsnaughton, mining vil., 1 mile SE. of Tillicoultry, Clackmannanshire; pop. 882; P.O.

Coalstoun, ancient seat of the Brouns of Coalstoun, on Gifford Water, in co. and 2½ miles S. of Haddington.

Coalton.—vil., 1½ mile SE. of Kettle, mid. Fifeshire.

Coalton of Balgonie, vil., 2 miles S. of Markinch, mid. Fifeshire; pop. 683; P.O.

Coaltown, coast vil., in par. and 1¼ mile N. of Wemyss, SE. Fifeshire; pop. 731; P.O.

Coalville, urb. dist., par., and vil., with ry. stas., M. R., and (**Coalville East**), L. & NW. R., NW. Leicestershire, 5 miles SE. of Ashby-de-la-Zouch; urb. dist., 6229 ac., pop. 15,281; par., 774 ac., pop. 7157; P.O., T.O.; stands in a great coal district; has railway waggon works, a silk factory, and a tile factory; alt. of ry. sta., 517 ft.

Coalville, East, ry. sta., L. & NW. R., ½ mile E. of Coalville and 9¾ m. SW. of Loughborough, NW. Leicestersh.

Coalyburn, hamlet, N. Peeblesshire, 4¼ miles SW. of Leadburn Junction.

Coalyland, or **Collyland,** mining vil., 2 miles N. of Alloa, Clackmannanshire.

Coam, loch, Isl. of Islay, SW. Argyllshire, 2 miles N. of Bridgend.

Coanwood, par. and ry. sta., N. E. R., SW. Northumberland, 4 miles S. of Haltwhistle; 3318 ac., pop. 97; P.O.; alt. of ry. sta., 590 ft.

Coat.—hamlet, S. Somerset, 4 miles SW. of Ilchester.—**2. Coat,** hamlet, SW. Sussex, 3 miles NW. of Worthing.

Coatbank. See COATS AND COATBANK, LOW.

Coatbridge, mun. burgh and town with ry. stas., N. B. R. (**Central; Sunnyside**), and C. R., N. Lanarkshire, 8¾ miles E. of Glasgow and 34 miles SW. of Edinburgh; mun. burgh and town, pop. 36,991; P.O., T.O.; stands in a district rich in minerals, is the centre of the iron trade, and may be termed the capital

of the Black Country of Scotland. In the neighbourhood are numerous blast-furnaces, including those of Gartsherrie, Summerlee, Dundyvan, Langloan, and Calder. All the heavier metallurgical industries—malleable iron, iron-wire, and tin-plates—are extensively prosecuted. **C.** has greatly extended during recent years, and has absorbed many country villages which formerly stood clear of the town.

Coatdyke, vil. and ry. sta., N. B. R., NW. Lanarkshire, 1 mile SW. of Airdrie and 1 mile E. of Coatbridge; P.O., T.O.

Coate.—ham., mid. Wilts, 2 miles NE. of Devizes.—**2. Coate,** hamlet, near Chisledon, NE. Wilts.—**3. Coate,** ham., NE. Wilts, 1 mile SE. of Swindon.

Coates.—eccles. dist. and hamlet, NW. Cambridgeshire; pop. 1338. The hamlet is 3 miles NE. of Whittlesea; P.O.—**2. Coates,** par., E. Gloucester, on Thames and Severn Canal, 3½ miles SW. of Cirencester; 2568 ac., pop. 314; P.O., T.O.—**3. Coates,** hamlet, near Winchcomb, N. Gloucester.—**4. Coates,** par., NW. Lincolnshire, 7 miles SE. of Gainsborough; 1034 ac., pop. 42.—**5. Coates,** hamlet, N. Notts, 6½ miles E. of East Retford.—**6. Coates,** par., W. Sussex, 3 miles SE. of Petworth; 347 ac., pop. 71. **C. Castle** is a seat.—**7. Coates,** par., N. div. W. R. Yorkshire, 7½ miles SW. of Skipton; 634 ac., pop. 98.—**8. Coates,** hamlet, S. div. W. R. Yorkshire, 3 miles W. of Barnsley.

Coates, Great, par., vil., and ry. sta., G. C. R., NE. Lincolnshire, on river Humber, 2 miles W. of Great Grimsby; 2688 ac., pop. 294; P.O.

Coates, Little, par. and vil., NE. Lincolnshire, 1 mile W. of Great Grimsby; 1049 ac., pop. 83. There are many good natural springs in the par. from which the water-supply is obtained; much of it is forced by steam-power a distance of over a mile into Scartho, a reservoir of the Great Grimsby Water Works.

Coates, North, coast par. and vil., NE. Lincolnshire, 9 miles NE. of Louth; 2348 ac., pop. 257; P.O., called **North Cotes.**

Coatflatt, ham., 1½ m. SW. of Orton, mid. Westmorland.

Coatgill, hamlet, 2 miles SE. of Orton, mid. Westmorland.

Coatham, par. and hamlet, N. R. Yorkshire, in urb. dist. of Redcar; 1512 ac., pop. 4490. The hamlet stands at mouth of river Tees, 6 miles NW. of Guisbrough; P.O. Is a favourite watering-place with excellent sands. **C.** has a convalescent home, coastguard sta., and fine pier. There are fisheries.

Coatham, West, hamlet, N. R. Yorkshire, adjacent to East Coatham.

Coatham Mundeville, par., S. Durham, on river Skerne, 4½ miles N. of Darlington; 1745 ac., pop. 136; P.O.

Coathill.—hamlet, 2 miles W. of Halifax, N. div. W. R. Yorkshire; P.O., called **Cote Hill.**—**2. Coathill,** hamlet, E. Cumberland. See COTEHILL WITH CUMWHINTON.

Coaton, par., Northamptonshire. See COTON.

Coats.—*quoad sacra* par., N. Lanarkshire; pop. 7110; includes part of Coatbridge.—**2. Coats,** part of CAMBUSLANG: which see.

Coats and Burnbank, High, vil., Lanarkshire, part of COATBRIDGE: which see.

Coats and Coatbank, Low, vil., Lanarkshire, part of WHIFFLET AND ROSEHALL: which see.

Coatsaw Moor, pl., S. Durham, 5½ miles NW. of Darlington.

Coatyards, par., N. Northumberland, 7½ miles NW. of Morpeth; 236 ac., pop. 6.

Coaxdon, old mansion, near Axminster, E. Devon.

Cobairdy, seat, W. Aberdeensh., 5 m. NE. of Huntly.

Cobbin End, ham., 2 m. NE. of Waltham Abbey, W. Essex.

Cobbinshaw, or **Cobinshaw,** vil. with shale oilworks and ry. sta., C. R., in co. and 18½ m. SW. of Edinburgh; pop. 348; adjacent is **C. Reservoir,** 900 ft. above sea-level; alt. of ry. sta., 878 ft.; P.O.

Cobbler, The, mt., E. Argyllshire. See BEN ARTHUR.

Cobblers of Lorn, three rocks, near Black Mill Bay, Luing Island, Argyllshire.

Cobduff, mt., SW. co. Cork, 3 miles E. of Glengariff; alt., 1244 ft.

Cober, or **Loo,** rivulet, W. Cornwall; rises near Carnmenellis, and flows 10 miles S., past Wendron and Helston, to the sea at Loo Pool.

Coberley, par. and vil. with school, E. Gloucestershire, among Cotswold Hills, 4½ m. SE. of Cheltenham; par., 3639 ac., pop. 323; P.O., called **Cubberley.**

Cobhall, vil., S. Herefordshire, 1 m. W. of Allensmore.

Cobham.—par. and vil., NW. Kent, on Watling Street, 4 miles SE. of Gravesend; 3056 ac., pop. 806; P.O., T.O.; 1 mile E. of vil. is **C. Hall,** from John to James I. the seat of the old lords of Cobham, and now the seat of the Earl of Darnley; it stands amidst the sylvan glades of **C. Park** and **C. Wood.** Near the church is **C. College,** built in the reign of Elizabeth, an almshouse, with a fine old hall.—**2. Cobham,** or **Church Cobham,** par. and vil., W. Surrey, on river Mole, 1 m. NW. of Cobham and Stoke d'Abernon ry. sta., 6½ miles W. of Epsom; 5332 ac., pop. 3901; P.O., T.O.; contains hamlet of **C. Street,** and the seats of **C. Court** and **C. Park.**

Cobham and Stoke d'Abernon, ry. sta. (for Cobham), L. & SW. R., 6½ miles SW. of Surbiton, Surrey.

Cobham Terrace, hamlet, 3 miles E. of Dartford, NW. Kent.

Cobholm Island, vil., Suffolk, near Yarmouth, Norfolk; P.O.

Cobley, par., NE. Worcestershire, 2 miles SE. of Bromsgrove. See TUTNALL AND COBLEY.

Cobo, pl. and small bay, on W. side of Guernsey, Channel Islands, 3½ miles NW. of St. Peter Port; P.O.

Coborn Road, ry. sta., G. E. R., E. London, 2¼ miles NE. of Liverpool Street.

Cobridge, eccl. dist. and hamlet with ry. sta., N. S. R., in par. and NW. vicinity of Burslem, N. Staffordshire; pop. 8529; P.O., T.O.; alt. of ry. sta., 510 ft.

Cochno, hill, loch, stream, and seat, SE. Dumbartonshire; **C. Hill,** 2 miles NW. of Duntocher; alt., 1140 ft.; **C. Loch,** ½ mile long, lies at NE. side of hill; **C. Burn,** issues from loch, and runs 2½ m. S., past **C. House,** to Duntocher Burn at Duntocher.

Cochrage Muir, extensive tract of barren upland, NE. Perthshire, 4½ miles NW. of Blairgowrie.

Cochrane, ancient barony, Abbey par., Renfrew; formerly the property of the Cochranes, Earls of Dundonald, to whom it gave the title of baron.

Cock Beck, affl. of r. Wharfe, E. div. W. R. Yorkshire; rises above Aberford, and flows 10 miles NE. to the Wharfe below Tadcaster. The battle of Towton (1461) was fought on the banks of this stream.

Cock Bevington, ham., 1½ m. NW. of Salford Priors, SW. Warwickshire.

Cock Cairn, mt., borders of Aberdeen and Forfarshire, 7 miles SE. of Ballater; alt., 238 ft.

Cock Mt., one of the Mourne Mountains, S. co. Down; alt., 1662 ft.

Cock of Arran, eminence, at N. extremity of Arran island, Buteshire; alt., 976 ft.

Cockairney, seat, S. Fifeshire, 1½ mile W. of Aberdour.

Cockayne Hatley, par., NE. Bedfordshire, 5½ miles NE. of Biggleswade; 1175 ac., pop. 84.

Cockburnlaw, conical hill, in par. and 4 miles NW. of Duns, mid. Berwickshire; alt., 1065 ft.

Cockburnspath (Coldbrandspath), coast par. and vil. with ry. sta., N. B. R., N. Berwickshire, 7¼ miles SE. of Dunbar and 36½ miles E. of Edinburgh; 12,759 ac., pop. 982; P.O., T.O.; in vicinity is **C. Castle,** an ancient tower. A very durable sandstone is quarried.

Cockbury, hamlet, 1½ mile SW. of Winchcomb, N. Gloucestershire.

Cocken, par., in co. and 3½ miles NE. of Durham, on river Wear; 464 ac., pop. 100; contains **Cocken Hall.**

Cocken Hatch, seat, 4 miles SE. of Royston, Herts.

Cockenheugh, hill, N. Northumberland, 2¾ m. NW. of Belford; alt., 692 ft.

Cockenzie, small seaport (police burgh) and fishing vil., Haddingtonshire, on Firth of Forth, 1 mile E. of Prestonpans and 9¾ miles E. of Edinburgh; pop. (including Port Seton) 1687; P.O., T.O.; carries on export trade in coal. Herring fishing is an active industry and salt is manufactured. There is a good harbour of nearly 8 ac. in extent at Port Seton. **C. House** is a seat. On the eastern pier-head is a fixed light seen 8 miles.

Cocker.—affluent of river Derwent, W. Cumberland; rises on S. side of Borrowdale Hause, and flows 15 miles NW. through Buttermere Water, Crummock Water, and Lorton Valley to the Derwent at Cockermouth.—**2. Cocker,** river, N. Lancashire; flows into Morecambe Bay at Cockerham; 5 miles long.

Cockerham, par., vil., and ry. sta. (**Cockerham Cross**), Garstang and Knot-End Ry., N. Lancashire, on the Cocker, near Lancaster Canal, 6 miles S. of Lancaster; the sta. is 4 miles S. of the vil.; 5809 ac., pop. 677; P.O., T.O.

Cockerington, North, par., N. Lincolnshire, 3¾ miles NE. of Louth; 1750 ac., pop. 202; contains **Cockerington House,** seat of the Scropes.

Cockerington, South, par. and vil., N. Lincolnshire, 3 miles NE. of Louth; 2167 ac., pop. 207.

Cockermouth, urb. dist. and par. with ry sta., C. K. & P. & L. & NW. R., W. Cumberland, at confluence of the Cocker and Derwent, 32 miles SW. of Carlisle by rail; 2425 ac., pop. 5355; P.O., T.O. Market days, *Monday* and *Saturday;* has considerable trade, and mfrs. of linens and woollens, hats, hosiery, and paper. There are also tanneries, an iron foundry, and agricultural implement works. In the neighbourhood are extensive coal mines. Here is the County Industrial School. C. is a place of considerable antiquity. Its castle, dismantled by the Parliamentarians in 1648, and now a ruin, was built soon after the Conquest. **C. Castle** is a seat.

Cockermouth Division, parl. div. of Cumberland; pop. 6124.

Cockersand Abbey, par., N. Lancash., at mouth of the Cocker, 6½ m. SW. of Lancaster; 346 ac., pop. 53. Of the Abbey (1190) only the octagonal chapter-house remains. On C. prom. is a lighthouse with white fixed light, visible 7 miles.

Cockerton, par. and vil., S. Durham, on affluent of river Skerne, NW. of and adjoining Darlington; 1421 ac., pop. 1024; P.O.

Cockett, par. and vil. with ry. sta., G. W. R., 2 mile W. of Swansea, SW. Glamorgan; 4430 ac., pop. 6125. There are brickworks and a colliery.

Cockey, hamlet, 2½ m. SW. of Bury, SE. Lancashire.

Cockfield.—par. with ry. sta., N. E. R., S. Durham, 7 miles NE. of Barnard Castle; par., 1606 ac., pop. 1833; P.O., T.O.; has coal mines; alt. of ry. sta., 670 ft.—**2. Cockfield,** par. and ry. sta., G. E. R., W. Suffolk, 7 miles SE. of Bury St. Edmunds; 3626 ac., pop. 854; P.O., T.O.; contains **Cockfield Hall.**

Cockfosters, or **Trent,** hamlet, Middlesex, on border of co., 1 mile NE. of Barnet; P.O., T.O.

Cockglade, seat, 3 miles W. of Ollerton, N. Notts.

Cockhampstead, ham., 2 m. from Braughing, Herts.

Cock Hill, mt., NW. Kincardineshire, 11 m. SW. of Banchory; alt., 1780 ft.

Cock Hill, hamlet, NE. co. Donegal, with ry. sta. at Ballymagan, 1 m. N. of Buncrana.

Cockhill.—hamlet, E. Somerset, near Castlecary.—**2. Cockhill,** hamlet, N. R. Yorkshire, 6½ miles NW. of York.

Cocking, par. and vil. with ry. sta., L. B. & S. C. R., W. Sussex, 2½ miles S. of Midhurst; 2597 ac., pop. 408; P.O., T.O.

Cockington, par., SE. Devon, W. sub. and in mun. bor. of Torquay; 1472 ac., pop. 265. Here is the Chelston Convalescent Home for Working Women (1888); contains **Cockington Court.**

Cocklake, hamlet, 3 miles S. of Axbridge, Somerset; P.O.

Cocklarks, ham., E. Essex, 1½ m. W. of Purleigh.

Cocklaw, par., S. Northumberland, 4½ miles N. of Hexham; 3765 ac., pop. 129.

Cock Law, mt., Haddingtonshire, 1½ miles NW. of Oldhamstocks; alt., 1046 ft.

Cocklaw, pl. with remains of ancient circular camp, in co. and 4 m. E. of Lanark.

Cocklaw Castle, remains, 1½ m. SE. of Hawick, Roxburghsh.

Cockle, rivulet, NE. Linlithgowshire, running to Firth of Forth at Dalmeny Park.

Cockleford, ham., mid. Gloucestersh., 1 m. N. of Elkstone.

Cockle Gat, N. entrance to Yarmouth Roads, Norfolk; is 1 mile wide, and has from 5 to 10 fathoms of water; at E. side of entrance is a light-vessel, with revolving light (Cockle) seen 10 miles.

Cockle Park, par., N. Northumberland, 3 miles N. of Morpeth; 1408 ac., pop. 51.

Cockle Shoal, shoal, off Caister, E. Norfolk, 3 miles N. of Yarmouth; Barber and Cockle Shoals divide Hemsby Gat from Cockle Gat.

Cocklerue, or **Cuckold-Le-Rol,** hill, in co. and 2 miles SW. of Linlithgow; alt., 912 ft.

Cockleton, pl., I. of Wight, 1½ m. SW. of Cowes.

Cockley Beck, affluent of river Duddon, S. Cumberland, at head of Seathwaite.

Cockley Cley, par. W. Norfolk, 4 miles SW. of Swaffham; 4432 ac., pop. 178; P.O. **Cley Hall** is a seat.

Cockpen, par. and vil., in co. and 7½ miles SE. of Edinburgh; 2938 ac., pop. 4905; has coal mines.

Cockpool, remnant of old fortalice, S. Dumfriesshire, 1¾ m. W. of Ruthwell.

Cockshot.—eminence, W. Cumberland, near Keswick; commands fine view of Derwent Water.—**2. Cockshot,** eminence, mid. Surrey, in vicinity of Reigate.

Cockshutt, par. and hamlet, NW. Shropshire, 4 m. SE. of Ellesmere; 5360 ac., pop. 656; P.O., T.O.

Cockthorpe.—par., N. Norfolk, near coast, 4 miles SE. of Wells; 552 ac., pop. 59; birthplace of Sir Christopher Mengs, Sir John Narborough, and Sir Cloudesley Shovel (1650-1707), famous old admirals.—**2. Cockthorpe,** ham., W. Oxfordsh., on river Windrush, 2 m. S. of Witney.

Cockum, rivulet, Berwickshire and Edinburghshire, flowing into Gala Water at Stowe; 4½ m. long.

Cockwood, hamlet, SE. Devon, at mouth of river Exe, 6½ miles E. of Chudleigh; in vicinity is **Cockwood House.**

Codale Crags, range of rugged rocks, on E. of Kirkstone Pass, NW. Westmorland, 3½ m. NE. of Ambleside.

Codale Fell, eminence, at head of Easedale, NW. Westmorland, 6 miles NW. of Ambleside; with small lake called **Codale Tarn.**

Cod Beck, affl. of r. Swale, N. R. Yorkshire; rises in Hambleton Hills, and flows 22 miles past Thirsk to the Swale, 1½ mile SE. of Topcliffe.

Codbro, hamlet, W. Warwickshire, 4 miles NW. of Henley.

Coddenham, par. and vil., E. Suffolk, 3 miles SE. of Needham Market; 2733 ac., pop. 705; P.O., T.O.

Codden Hill, eminence, N. Devon, 2 miles S. of Barnstaple; alt., 630 ft.

Coddington.—par., W. Cheshire, 9 miles SE. of Chester; par., 1422 ac., pop. 103; P.O.—**2. Coddington,** par., E. Herefordshire, 3½ miles N. of Ledbury; 1028 ac., pop. 144. Hops are grown. **C. Court** is a seat; P.O.—**3. Coddington,** par. and vil., S. Notts, 2½ miles E. of Newark; 1970 ac., pop. 477; P.O., T.O. **C. Hall** and **C. House** are seats.—**4. Coddington,** hamlet, ½ mile W. of Crich, mid. Derbyshire.

Codford, vil. with ry. sta., G. W. R., SW. Wilts, 13½ miles NW. of Salisbury; on **C. Hill** is a Druidical circle.

Codford St. Mary, par., SW. Wilts, on river Wiley, 7 m. SE. of Warminster; 2129 ac., pop. 277; P.O., T.O.

Codford St. Peter, par., SW. Wilts, on river Wiley, adjacent to above; 1668 ac., pop. 242.

Codham Hall, seat, 3 m. N. of Braintree, E. Essex.

Codicote, par. and vil., mid. Herts, 8 miles SE. of Hitchin; 2531 ac., pop. 1145; P.O., T.O.

Codling Bank, or **Codling Ridges,** sandbank, off coast of co. Wicklow, 10 miles NE. of Wicklow Head. About 4 miles SE. of S. end of Bank is a light-vessel, with revolving light (Codling Bank) seen 9 miles.

Codnor, town with ry. sta. (**Crosshill and Codnor**), M.R., E. Derbyshire, near Erewash river and canal, 2 miles SE. of Ripley; P.O., T.O.; in vicinity are the ruins of **C. Castle** (13th century), long the seat of the Greys of Codnor.

Codnor Park, par., with ry. stas., M. R. (**Codnor Park and Ironville**), G. N. R. (**Codnor Park and Selston**), E. Derbyshire, on Erewash river and canal, 4 miles S. of Alfreton; 1458 ac., pop. 933; contains **Codnor Park,** ruins of the old seat of the Zouches and the Lords Grey of Groby; the property has been acquired by a company who have laid out 7 ac. as a pleasure ground; also **Codnor Park Ironworks,** among the most extensive and important in the kingdom.

Codnor and Loscoe, par., E. Derby, in urb. dist. of Heanor; 1931 ac., pop. 3831.

Codrington, hamlet, 2 m. S. of Chipping Sodbury, S. Gloucestershire. See WAPLEY AND CODRINGTON.

Cods Head, on E. side of mouth of Kenmare River, SW. co. Cork.

Codsall, vil. with ry. sta., G. W. R., 4 miles NW. of Wolverhampton, SW. Staffordshire; P.O., T.O.

Codsall and Oaken, par., SW. Staffordshire, near border of co.; 2994 ac., pop. 1452; contains vil. of **Codsall,** and **Codsall Wood;** P.O.

Coe, stream, N. Argyllshire, flowing 8 miles NW. through Glencoe to Loch Leven at Invercoe; tradition says, the Cona of Ossian, who was born upon its banks. See BRIDGE OF COE.

Coed * Coch, seat, 5 m. SW. of Abergele, N. Denbigh.

Coed Park, seat, near Cwm Avon, Monmouthshire.

Coed Poeth, ry. sta., G. W. R., SE. Denbighshire, 6½ miles W. of Wrexham; the vil. is 1 m. SE. of the sta.; P.O., T.O.

Coed Talon, vil. and ry. sta., L. & NW. R., Flintshire, 4½ m. SE. of Mold.

Coedana, par., mid. Anglesey, 2 miles SE. of Llanerchymedd; 1649 ac., pop. 248.

Coedcanlass, par., S. Pembrokeshire, on Cleddau estuary, 7 miles SW. of Narberth; 843 ac., pop. 85.

Coedenloe, hamlet, 1 mile W. of Hawarden, Flintshire.

Coedffranc, vil., Glamorgan, on Neath Canal, 1 mile N. of Neath; 3812 ac., pop. 5410; has copper mines.

* *Coed* is a Welsh word signifying a "wood."

Coedgain, hamlet, in co. and 4 m. SE. of Carmarthen.
Coedkernew, par., Monmouthshire, 4 miles SW. of Newport; 769 ac., pop. 181.
Coedlisson, ham., Radnorsh., 4½ m. SE. of Rhayader.
Coedmawr.—seat, in co. and 3 m. SE. of Cardigan.—**2. Coedmawr,** seat, 4 miles SE. of Bangor, Carnarvon.
Coedpenmaen, ry. sta., Taff Vale Ry., E. Glamorganshire, 1¼ mile N. of Pontypridd.
Coedriglan, seat, 5 m. SW. of Cardiff, SE. Glamorgan.
Coedtalog, hamlet, Montgomeryshire, 4½ miles NW. of Llanfair.
Coedwrg, hamlet, Denbighshire, near Llangollen.
Coed-y-Bwnydd, ancient camp, 1440 ft. in circuit, Monmouthshire, 6½ miles SE. of Abergavenny.
Coed-y-Maen, seat, Montgomery; post-town, Welshpool.
Coed-y-Paen, hamlet, 2½ m. NW. of Llangibby, Monmouthshire.
Coed-y-Park, ham., Carnarvonshire, 2 m. SE. of Bangor.
Coed-y-Raith, pl., 3 m. NW. of Ellesmere, N. Shropshire.
Coffinswell, par. and hamlet, E. Devon, 4 miles SE. of Newton Abbot; 1152 ac., pop. 201.
Cofton, eccl. dist. and hamlet, Dawlish and Kenton pars., E. Devon; pop. 394; hamlet, 6½ m. SE. of Exeter.
Cofton Hackett, par., Worcestershire. See COSTON HACKETT.
Cogan, par. and ry. sta., Barry Ry., SE. Glamorgan, 1 m. SW. of Penarth; 616 ac., pop. 1821. Penarth urb. dist. is partly in the par., contains ham. of **C. Pill**; P.O., T.O. Here is **C.** storage reservoir, Cardiff Corporation water supply, holding capacity two million gallons.
Cog Burn, stream, rises on NW. border of Dumfriesshire, and flows 6 m. NW. into the Crawick Water.
Cogdean, hamlet, SE. Dorset, 2 m. SW. of Wimborne Minster.
Cogden, moorland tract, N. R. Yorks., near Reeth.
Cogenhoe, par. and vil., in co. and 5½ miles E. of Northampton, on river Nen; 820 ac., pop. 467; P.O. Ironstone is found and a white sand used in pottery mfrs.
Cogges, par., Oxford, 1 m. E. of Witney; 2285 ac., pop. 790.
Coggeshall, town (in **C. Gt.** par.), NE. Essex, 6 miles E. of Braintree; P.O., T.O.; has mfrs. of silk, velvet, and isinglass. Coggeshall is a very ancient place, its history going back to the time of the Romans; there are the ruins of a Cistercian Abbey.
Coggeshall, Great, par., E. Essex, 6 m. E. of Braintree; 2632 ac., pop. 2578; has ruins of a priory.
Coggeshall, Little, par., E. Essex; 1020 ac., pop. 304.
Coggrey.—vil., SE. co. Antrim, 1 mile NW. of Ballyclare; pop. 242.—**2. Coggrey,** vil., co. Antrim. See LONGLANDS.
Coghurst, seat, 2 m. N. of Hastings, SE. Essex.
Cogie Hill, ry. sta., Garstang and Knot-End Ry., 1 mile E. of Pilling ry. sta., N. Lancashire.
Coginan, hamlet, 6½ m. E. of Aberystwyth, Cardigan; has some of the most extensive lead mines in Wales,
Cogrieburn, pl., 7 m. NW. of Lockerbie, Dumfriesshire.
Cogshall, par. and seat, mid. Cheshire, on river Weaver, 3½ miles NW. of Northwich; 520 ac., pop. 86.
Cogsmill, ham., W. Roxburghsh., 4½ m. SE. of Hawick.
Coham, seat, 3 miles SE. of Bradford, Devon.
Cohaw, ham., near Cootehill, NW. co. Cavan.
Colgach, coast dist. and hamlet, in NW. angle of Ross and Cromarty.
Colgnafearn, deer forest; 40,000 ac., Inverness-shire, 11 m. S. of Tomatin.
Colla, river, Ayrshire. See COYLE.
Collantogle, ford, on r. Teith, Perthshire, 2½ m. SW. of Callander; celebrated in the "Lady of the Lake." Here is a large sluice of the Glasgow Water Works.
Colleader, r., SW. isl. of Mull, Argyllshire. It rises in Glen More and flows 8 m. SW. to Loch Scridain.
Collie, or **Caisteal Collie,** Pictish tower, Sutherland, on the Black Water, 7 m. NW. of Brora.
Collsfield, seat, on Water of Faile, 1¼ m. SE. of Tarbolton, Ayrshire. It is Burns's "Castle o' Montgomerie," and is now called Montgomerie, and is a modern mansion.
Colltie, river, N. Inverness-sh., flowing 9 m. NE. to Loch Ness at mouth of Glen Urquhart, near Drumnadrochit.
Coire, loch, in co. and 10½ miles SW. of Inverness.
Coire nam Meann and **Coire na Sith,** 2 lochs, in E. Sutherlandshire, 6 m. NW. of Auchintoul.
Coiresalach, waterfall, on river Broom, NW. Ross and Cromarty, 5 miles from head of Loch Broom.
Coir-na-Fearn and Ben Armine, deer-forest, SE. Sutherlandshire. See LOCH CHOIRE.
Coir nan Ceud Creach (the Hollow of a Hundred Spoils), valley with cairns, on road between Kinlochewe and Torridon, W. Ross and Cromarty.
Coir nan Uriskin (the Goblin's Cave), vast corrie in side of Ben Venue, between Loch Katrine and Bealach-nam-Bo pass; celebrated in the "Lady of the Lake."
Colty, Higher and **Lower,** 2 pars., Glamorgan, 2 miles NE. of Bridgend—**C. Higher,** 2937 ac., pop. 1882; **C. Lower,** 1266 ac., pop. 308; P.O. Here also is **Coyty Castle** (1091), a fine old ruin.
Cokeham, hamlet, 2 m. NE. of Worthing, SW. Sussex.
Cokehill, hamlet, in co. and 10 miles E. of Worcester.
Coker, or **North Coker,** hamlet, 1½ mile from Sutton Bingham sta., S. Somerset; P.O.
Coker, East, par. and vil., S. Somerset, 2 miles SW. of Yeovil; 1360 ac., pop. 798; birthplace of Dampier (1652–1711), the navigator; contains **Coker Court.**
Coker, West, par. and vil., S. Somerset, 3 m. SW. of Yeovil; 1419 ac., pop. 818; P.O. Contains **C. W. House** and **C. W. Manor.**
Cokethorpe, hamlet, Oxford. See COCKTHORPE.
Colaboll, ham., 3 m. NW. Lairg, SE. Sutherlandshire.
Colan, par., W. Cornwall, 3½ m. SW. of St. Columb Major; 2049 ac., pop. 192. Has an ancient divining well.
Colaton Raleigh, par. and vil., E. Devon, 3 miles W. of Sidmouth; 3980 ac., pop. 473; P.O., T.O.
Colbinstown, ry. sta., G. S. & W. R., W. co. Wicklow, 7 miles N. of Baltinglass; P.O.
Colbost, hamlet, Skye island, Inverness-shire, 2 miles NW. of Dunvegan.
Colbren Junction, ry. sta., Neath and Brecon Ry., SW. Brecknock, on border of co. and 11½ miles NE. of Neath.
Colburn, par. and vil., N. Riding Yorkshire, 2½ m. SE. of Richmond; 1360 ac., pop. 86.
Colburn Nab, prom., N. R. Yorksh., adjoining Staithes.
Colbury, par., S. Hants, 4 miles W. of Southampton; 5472 ac., pop. 998.
Colby.—vil. with ry. sta., I. o. M. R., Isle of Man, 3 miles NW. of Castletown; P.O.—**2. Colby,** par., N. Norfolk, 16 miles N. of Norwich; 1121 ac., pop. 310.—**3. Colby,** par. and vil., N. Westmorland, on river Eden, 1½ mile W. of Appleby; 1402 ac., pop. 96.
Colcats, hamlet, 2 miles N. of Steyning, W. Sussex.
Colchester, parl. and mun. bor., market town, and river port, with ry. stas. (**Main, St. Botolph's,** and **Hythe**), G. E. R., NE. Essex, on S. bank of river Colne, 22 miles NE. of Chelmsford and 52 miles NE. of London by rail; parl. bor., mun. bor., and par., 11,333 ac., pop. 38,373. Market day, *Saturday.* C. is of great antiquity. It was the *Camalodunum* of the Romans; the *Colneceaster* of the Saxons; and a favourite stronghold of the Danes. The Roman walls remain almost entire, and Roman remains, including villas, with tesselated pavements, hypocausts, and baths, Samian pottery, and coins, have been found in the greatest profusion. The castle (12th century) is the largest Norman keep in England. C. is the headquarters of the Eastern military district and contains cavalry and artillery barracks. The town is the centre of a large agricultural district, and has extensive corn and cattle markets. Corn, malt, and oysters are exported from its port and suburb, Hythe, 15 miles from the sea. (For shipping statistics, see APPENDIX.) The Colne oyster fishery is the property of the Corporation; this fishery, however, is not so extensive as it once was. The baize mfr. has also declined, and is superseded by silk, more especially the kind employed for umbrellas. The chief industries are iron-working and boot and shoe-making. Among the minor industrial establishments are flour-mills, engineering works, rope-yards, and lime-kilns. C. returns 1 member to Parliament.
Colchester Green, hamlet, W. Suffolk, 1½ mile E. of Cockfield.
Colcoats, hamlet, NE. Lancashire, 3 miles SW. of Clitheroe.
Cold Ash, par., S. Berks; 1929 ac., pop. 804; P.O., T.O.; 3 miles NW. of Thatcham sta. The Church of England Central Society has here a home for waifs; there is also a Convalescent Home for Children.
Cold Ashby, par., in co. and 12 miles NW. of Northampton; 2159 ac., pop. 258; P.O. The birthplace of Richard Knolles, historian (1545–1610). **C. A. House** is a seat.
Cold Ashton, par., SE. Gloucestershire, 5 m. N. of Bath; 2289 ac., pop. 332; P.O., called **Cold Aston.**
Cold Brayfield, par., N. Bucks, on river Ouse, 2½ miles E. of Olney; 744 ac., pop. 79.
Cold Coniston, par., 6 miles NW. of Skipton, W. R. Yorkshire; 1337 ac., pop. 279; P.O.
Cold East, ham., S. Devon, 2½ m. E. of Ilsington.

Cold Eaton, ham., W. Derbyshire, 1 m. NW. of Alsop-en-le-Dale.

Cold Fair Green, hamlet, E. Suffolk, 1½ mile SE. of Knodishall.

Cold Fell, eminence, E. Cumberland, on border of co., 12 miles E. of Carlisle; alt., 2039 ft.

Cold Hanworth, par., in co. and 8 miles NE. of Lincoln; 817 ac., pop. 80.

Cold Harbour.—pl., mid. Hertfordshire, on river Lea, 1 m. NNE. of Harpenden. Has mfrs. of straw hats.—**2. Cold Harbour.** There are about 50 places so named in England. The name probably marks a walled shelter on a Roman road.

Cold Hatton, place, NE. Shropshire, 6½ miles NE. of Wellington.

Cold Henley, pl., 3 miles NE. of Whitchurch, N. Hants.

Cold Hiendley, hamlet, E. div. W. R. Yorkshire, 5 miles SE. of Wakefield. See HAVERCROFT WITH COLD HIENDLEY.

Cold Higham, par., S. Northamptonshire, 4 miles NW. of Towcester; 1730 ac., pop. 328.

Cold Kirby, par., N. R. Yorkshire, 7 miles NE. of Thirsk ry. sta.; 1620 ac., pop. 127; P.O.

Cold Newton, pl., in co. and 8 miles NE. of Leicester.

Cold Norton.—par., vil., and ry. sta., G. E. R., E. Essex, 4 miles S. of Malden; 1692 ac., pop. 173.—**2. Cold Norton,** hamlet, 2 miles NE. of Chipping Norton, Oxfordshire.—**3. Cold Norton,** par., W. Staffordshire, 2 miles SW. of Stone; 1319 ac., pop. 63.

Cold Overton, par., N. Leicestershire, 7 miles SE. of Melton Mowbray; 1729 ac., pop. 84; P.O., T.O.; contains **Cold Overton Hall.**

Cold Rowley, hamlet, N. Durham, 6½ miles NE. of Wolsingham.

Cold Weston, par., S. Shropshire, near Clee Hills, 7½ miles NE. of Ludlow; 419 ac., pop. 28.

Coldbackie, pl., 3 m. NE. of Tongue, Sutherland; P.O.

Coldbrook, seat, 1 m. SE. of Abergavenny, Monmouth.

Coldcoats.—par., S. Northumberland, 8½ miles SW. of Morpeth; 1078 ac., pop. 26.—**2. Coldcoats,** ham., 3 m. SW. of Clitheroe, E. Lancashire.

Coldcotes, hamlet, W. R. Yorkshire, 4 miles E. of Leeds.

Colden, summit, Isle of Man; alt., 1599 ft.

Colden Parva, hamlet, E. R. Yorkshire, near coast, 12 miles NE. of Hull.

Coldham, hamlet with ry. sta., G. E. R., Cambridgeshire, 4 miles SW. of Wisbech.

Coldham Hall, seat, 1½ mile S. of Brundall sta., Norfolk.

Coldharbour, eccl. dist. and ham., Capel, Dorking, Ockley, and Wotton pars., Surrey; pop. 461; the ham. is 4½ miles SW. of Dorking; P.O.; in dist. is **Coldharbour Hill;** alt., 900 ft.

Coldhayes, seat, Hampshire, 2½ m. NE. of Peterfield.

Coldhesledon, coast par., N. Durham, 7½ m. S. of Sunderland; 1030 ac., pop. 899.

Coldhill, hamlet, S. div. West-Riding Yorkshire, 1 mile SE. of Huddersfield.

Coldhurst, eccl. dist. and NE. suburb of Manchester, Prestwich par., SE. Lancashire; pop. 9196.

Coldingham, coast par. and vil., NE. Berwickshire, 3 miles NW. of Eyemouth—par., 25,379 ac., pop. 2813; vil., pop. 480; P.O., T.O.; has remains of priory, one of the most ancient monastic establishments of Scotland. **Coldinghamshire** was the name of an ancient jurisdiction in Berwickshire, apparently ecclesiastical, connected with Coldingham Priory. **Coldingham Loch** is 1½ mile NE. of vil., and although small, is the largest in the county.

Coldinghamshore, the former name of **St. Abb's** (which also see), fishing vil., 1½ mile NE. of Coldingham vil., NE. Berwickshire; pop. 327; P.O., T.O., called **St. Abb's.**

Coldmeece, ham., W. Staffordshire, 3 m. SW. of Stone.

Coldon, eccl. dist. (Holy Trinity), Owslebury and Twyford pars., S. Hants; pop. 748; contains **Coldon Common,** vil., 4 miles SE. of Winchester; P.O.

Coldred, par., E. Kent, 5 miles NW. of Dover; 1552 ac., pop. 147; the church stands in the centre of an old Roman or Celtic entrenchment. Here is a well supposed to be Roman, 300 ft. deep.

Coldrenick, seat, nr. Menheniot ry. sta., E. Cornwall.

Coldrey, par., Hants, 5½ m. NE. of Alton; 195 ac., pop. 19.

Coldridge, par., Devon, on r. Taw, 5 m. S. of Chulmleigh; 3671 ac., pop. 374.

Coldshiels. See CAULDSHIELS.

Coldside, ham., 5 m. NE. of Canonbie, SE. Dumfriesshire.

Coldsmouth and Thompsons Walls, par., N. Northumberland, 7 miles NW. of Wooler; 1435 ac., pop. 9.

Coldstead, par., Lincolnshire, 4½ miles SW. of Wragby; 87 ac., pop. 5.

Coldstone, par., Aberdeen. See LOGIE-COLDSTONE.

Coldstream, par. and vil. (police burgh) with ry. sta., N. E. R. (the sta. is on the English side), S. Berwickshire, on river Tweed, 13½ miles SW. of Berwick-upon-Tweed and 71 miles SE. of Edinburgh by rail; par., 8324 ac., pop. 2281; vil. and police burgh, pop. 1482; P.O., T.O. The Coldstream Guards, the second oldest corps in the British army, were raised here by General Monk in 1659-60.

Coldswood, hamlet, E. Kent, 2 miles NW. of Ramsgate.

Coldwaltham, par. and vil., W. Sussex, on river Arun, 3 m. SW. of Pulborough ry. sta.; 1231 ac., pop. 351; P.O.

Coldwell.—par., S. Northumberland, 12 miles W. of Morpeth; 305 ac., pop. 3.—**2. Coldwell,** pl., SW. Herefordshire, ½ m. W. of Kingstone.

Coldwell Rocks, grand reach of rocks, river Wye, on border of Gloucestershire and Herefordshire, 4 miles NE. of Monmouth.

Coldwells, pl., 10 m. E. of Ellon, E. Aberdeenshire.

Cole.—hamlet with ry. sta., S. & D. R., E. Somerset, 2 miles SW. of Bruton.—**2. Cole,** hamlet, 1 mile S. of Malmesbury, N. Wilts.—**3. Cole,** rivulet, Wilts and Berks; rises near Wanborough, in Wilts, and flows NW. to the Thames at Lechlade.—**4. Cole,** rivulet, N. Warwickshire; rises on W. border of co. and flows NE. to the Teme, near Coleshill.

Cole Green, ry. sta., G. N. R., 6 miles E. of Hatfield, Herts.—**2. Cole Green,** ham., 3 m. N. of Essendon, E. co. Hereford.

Cole Orton, par., N. Leicestershire, 3 miles NE. of Ashby-de-la-Zouch; 2149 ac., pop. 783; P.O., called **Coleorton;** has coal mines; contains **Cole Orton Hall;** the grounds here were laid out by Wordsworth.

Cole Park, seat, 1 mile S. of Malmesbury, N. Wilts.

Colebatch, ham., 1 m. S. of Bishops Castle, S. Shropshire. **C. Hill,** 1 m. W.; alt., 1358 ft.

Colebreen, seat, NE. Londonderry, adjacent to Macfin railway station.

Colebrooke.—par., N. Devon, 5 miles W. of Crediton; 3676 ac., pop. 624.—**2. Colebrooke,** vil., S. Devon; adjoins Plympton; P.O., T.O.

Colebrooke.—seat and ry. sta., Clogher Valley Ry., on river Colebrooke, 5½ miles NE. of Maeguire's Bridge ry. sta., E. co. Fermanagh.—**2. Colebrooke,** river, rising in co. Monaghan, and flowing about 20 miles W. and SW. to Upper Lough Erne, co. Fermanagh.

Colebrooke Park, seat, near Tonbridge, Kent.

Coleburn, distillery, NE. Elginshire, 3 miles NNW. of Rothes.

Coleburns Mill, pl., in co. and 5 m. S. of Elgin.

Coleby.—par., in mid. of co. and 6 miles S. of Lincoln, on the Wolds; 2773 ac., pop. 395; P.O.; contains **Coleby Hall.**—**2. Coleby,** hamlet, N. Lincolnshire, 8½ miles W. of Barton on Humber; in vicinity is **Coleby Hall.**

Coledale, hamlet, W. Cumberland, on r. Derwent and Derwent Water, 1 m. NW. of Keswick.

Coleford.—vil., N. Devon, 3½ miles NW. of Crediton.—**2. Coleford,** urb. dist., par., and market town, with ry. stas., G. W. & M. & G. W. J. R., W. Gloucestershire, on border of Dean Forest, 5½ miles E. of Monmouth; urb. dist. and par., 2067 ac., pop. 2541; P.O., T.O. Market day, *Friday;* has coal mines and ironworks.—**3. Coleford,** eccl. dist. and vil., E. Somerset, 5 miles W. of Frome; eccl. dist., pop. 1210; P.O., T.O.

Coleham, eccl. dist. (St. John), and S. suburb of Shrewsbury, S. Shropshire; pop. 4723; P.O., T.O.

Colehill, par., E. Dorset, 1½ mile NE. of Wimborne Minster; 1601 ac., pop. 1005; P.O.

Colehill, 6 m. SW. of Edgeworthstown, Longford; P.O., T.O.

Colehouse Lane, ry. sta., Weston and Clevedon Ry., NW. Somerset, 1 mile S. of Clevedon.

Colemanstown, pl. and seat, co. Galway, 4 m. NE. of Monivea; P.O.

Coleman's Hatch, hamlet, NE. Sussex, 2 miles SW. of Hartfield; P.O., T.O.

Colemere, hamlet and lake, 2 miles SE. of Ellesmere, NW. Shropshire. See LINEAL-CUM-COLEMERE.

Colemore, par., N. Hants, 5 miles SW. of Alton; 1472 ac., pop. 82.

Colepike Hall, seat, 1½ mile SW. of Lanchester, Durham.

Coleraine, seaport, market town, par., and urb. dist., with ry. sta., B. & N. C. R., NE. co. Londonderry, on

river Bann, 4 miles from the sea, 33½ miles NE. of Londonderry, 61½ miles NW. of Belfast, and 174¼ miles N. by W. of Dublin by rail—par., 4839 ac., pop. 6030; urb. dist. (partly in Killowen par.), 1012 ac., pop. 6958. Market days, *Monday, Wednesday*, and *Saturday;* stands on the right bank of the river, and is connected by a handsome stone bridge, 288 ft. long, with the suburb of Waterside or Killowen, on the left bank of the river. Coleraine has long carried on the linen trade, and a fine description of cloth is known as "Coleraines." Pork-curing is extensively prosecuted. The salmon fishery on the Bann is very productive, and considerable quantities of fish are exported. There is a distillery. The Harbour Commissioners are engaged on improvements to the cost of £70,000, the main features of which are two piers at the mouth of the river, which are completed. (For shipping statistics, see APPENDIX.)

Coleraine House, King's co., 3 m. W. of Tullamore.

Colerne, par. and vil., N. Wilts, 8 miles SW. of Chippenham; 3928 ac., pop. 1060; P.O., T.O.

Coles Green, ham., W. Worcestersh., 1 m. SW. of Leigh.

Coles Hall, seat, 3 m. SW. of Mayfield, E. Sussex.

Coles Hill, eminence, in co. and near Flint.—**2. Coles Hill,** eminence, NW. Herefordshire, 2 m. NE. of Presteigne; alt., 1097 ft.

Coles Park, seat, 4 miles SE. of Buntingford, Herts.

Colesborne, par. and vil., mid. Gloucestershire, among the Cotswold Hills, 7 miles SE. of Cheltenham; 2198 ac., pop. 204; P.O., T.O.; contains **Colesborne Hall.**

Colesdon, pl., in co. and 6 m. NE. of Bedford.

Coleshill.—par. and vil., Berks, on river Cole, 3½ miles SW. of Faringdon; 2014 ac., pop. 342; P.O. **Coleshill House,** seat, 1 m. SE. of vil.—**2. Coleshill,** par. and vil., 1 mile SW. of Amersham, S. Bucks; 1850 ac., pop. 535; P.O., T.O.—**3. Coleshill,** market town and par. with ry. stas. (**Forge Mills** and **Coleshill**), M. R., NW. Warwickshire, on river Cole, 10 miles NE. of Birmingham; 5703 ac., pop. 2593; P.O., T.O. Market day, *Wednesday;* contains **C. House** and **C. Park.**

Coleshillfawr, par., N. Flintshire, in bor. of Flint; 1770 ac., pop. 346.

Colestock, hamlet, 1 m. from Feniton, E. Devon.

Colesty, pl., S. Shropshire, 3 m. S. Bishops Castle.

Coley.—par., N. div. W. R. Yorkshire. See NORWOOD GREEN AND COLEY.—**2. Coley,** ham., NE. Somerset, 1 m. E. of E. Harptree.—**3. Coley,** ham., W. Staffordshire, 3 m. SW. of Gnosall.

Coley Lane, hamlet, S. div. West-Riding Yorkshire, 5½ miles N. of Rotherham.

Coley Park, seat, 1 mile SW. of Reading, Berks.

Colfin, glen and ry. sta., Portpatrick and Wigtownshire Jt. Ry., 3 miles NE. of Portpatrick, W. Wigtownshire; alt. of ry. sta., 312 ft.

Colford, hamlet, 4 m. NW. of Crediton, N. Devon.

Colgagh, pl. and lough, in co. and 2 m. E. of Sligo; P.O. **Colgagh House** is a seat.

Colgate, eccl. dist., Horsham and Lower Beeding pars., W. Sussex; pop. 515; P.O.

Colgrain, seat, 2½ m. SE. of Helensburgh, Dumbarton.

Colgrave Sound, between Yell and Fetlar islands, Shetland; from 3 to 9 miles broad.

Colham Green, ham., W. Middlesex, 2 m. SE. of Uxbridge.

Colhugh, rivulet, S. Glamorgan; flows 4 miles SW. to Bristol Channel, 2 miles SE. of Nash Point.

Colligarth, moor tract, Sanday isl., Orkney. **C. Ness** is a prom. in the vicinity.

Colinsburgh, vil., 2 miles NW. of Kilconquhar ry. sta., E. Fifeshire; pop. 352; P.O., T.O. Market day, *Thursday.*

Colinton, par. and vil. with ry. sta., C. R. (alt. 312 ft.), in co. and 3¾ miles SW. of Edinburgh by rail, on Water of Leith—par., 5605 ac., pop. 5499; vil. pop., 782; P.O., T.O.; has paper-mills on Water of Leith. R. L. Stevenson spent much of his boyhood here in his grandfather's manse. A little NE. of sta. is **Colinton House.**

Colintraive, vil. with steamboat pier, Argyllshire, on NE. side of Kyles of Bute, 7¼ m. NW. of Rothesay; P.O., T.O. It is a pleasantly situated residential quarter.

Colkirk, par., W. Norfolk, 2 miles S. of Fakenham; 1564 ac., pop. 420; P.O.

Coll.—island, forming par. of same name, Argyllshire, 9½ miles W. of Ardnamurchan Point and 57½ miles from Oban; 18,316 ac., pop. 432; P.O., T.O.; is 13 miles long and 5 miles broad. Black cattle, sheep, and pigs are reared and exported, and some fishing is carried on. There are vestiges of several Danish forts.—**2. Coll,** vil. and burn, on E. coast of Lewis island, Ross and Cromarty, 6 miles NE. of Stornoway; pop. 686. The burn falls into Broad Bay at the village.

Colla Firth, bay and hamlet, Shetland, on E. side of Northmavine island.

Collace, par. and vil., in co. and 8 miles NE. of Perth; 3498 ac., pop. 440.

Collairney Castle, ruins, 4½ miles SE. of Newburgh, NW. Fifeshire; was for five centuries the seat of the Barclays, hereditary bailies of the regality of Lindores.

Collan Beg and **Collan More,** 2 islands, Clew Bay, W. co. Mayo—**C. B.,** 17 ac., pop. 4; **C. M.,** 198 ac., pop. 59.

Collaton.—hamlet, E. Devon, 6½ miles E. of Cullompton.—**2. Collaton,** hamlet, S. Devon, 3 miles SW. of Kingsbridge.—**3. Collaton,** hamlet, S. Devon, 2 m. from Paignton; P.O.

Collaton Barton, seat, near Chumleigh, N. Devon.

Collaton Kirkham, eccl. dist. (St. Mary) and hamlet, Paignton par., E. Devon; pop. 330.

Collaven, hamlet, S. Devon, 4 miles SW. of Okehampton.

Coll-Earn, seat, in Auchterarder, Perthshire.

College, ry. sta., N. B. R., ¼ mile E. of Queen St. sta., Glasgow.

College Burn, stream, N. Northumb.; rises among the Cheviots, and flows 7 m. N. to the Glen at Kirknewton.

College Wood, seat, Oxford, 6 m. NW. of Reading.

Collessie, par. and vil. with ry. sta., N. B. R., N. Fife, 2½ m. NW. of Ladybank Junction; 8782 ac., pop. 2161; P.O., T.O.

Collfryn, hamlet, NE. Montgomeryshire, 7½ miles NE. of Llanfyllin.

Collibear, hamlet, ½ m. SW. of Tawstock, N. Devon.

Collie Law, mt., Berwickshire, 3½ m. NW. of Lauder; alt., 1286 ft.

Collier Law, hill, S. Durham, in Weardale Forest, 5 miles NW. of Wolsingham; alt., 1678 ft.

Collier Row, vil., on SE. border of Hainault Forest, S. Essex, 1½ mile NW. of Romford; P.O.

Collier Street, hamlet, Kent, 5½ miles SW. of Maidstone; P.O.

Collierley, par., N. Durham, in Annfield Plain urb. dist., 9 miles SW. of Gateshead; 1614 ac., pop. 5224. Coal is mined in the neighbourhood.

Colliers End, ham., E. Herts, 4 miles NE. of Ware; P.O.

Colliers Hill, singular conical elevation, with deep pool on its summit, Brabourne par., E. Kent.

Colliers Wood, hamlet, near Tooting, mid. Surrey.

Colliery Row, 1 mile from Fencehouses ry. sta., N. Durham; P.O.

Collieston, vil., Aberdeen; P.O., T.O. See COLLISTON.

Colligan, par., SW. co. Waterford, on C. rivulet, 4 miles NW. of Dungarvan; 3784 ac., pop. 337.

Collin.—vil., near Lochar Water, in co. and 3½ miles E. of Dumfries; P.O.—**2. Collin,** seat, 8 miles SE. of Castle-Douglas, S. Kirkcudbrightshire.

Collin Top, hill, NE. co. Antrim; alt., 1419 ft.

Collingbourne, ry. sta., M. & SW. J. R., 3 m. N. of Ludgershall, Wilts.

Collingbourne Ducis, par. and vil., with ry. sta. (**Collingbourne**), M. & SW. J. R., E. Wilts, 2½ miles NW. of Ludgershall; 3431 ac., pop. 344; P.O., T.O.

Collingbourne Kingston, par. and vil. with ry. sta. (**Collingbourne**), M. & SW. J. R., E. Wilts, 3½ miles NW. of Ludgershall; 7400 ac., pop. 744; P.O.; 1 mile S. of vil. is the hamlet of **Collingbourne Sutton.**

Collingham.—par. and ry. sta. (**C. Bridge**), N. E. R., E. div. W. R. Yorkshire, on river Wharfe, 2½ miles SW. of Wetherby ry. sta; 1763 ac., pop. 355; P.O.—**2. Collingham,** vil. with ry. sta., M. R., E. Notts, 5½ miles NE. of Newark; P.O., T.O.

Collingham, North, par., E. Notts, 6 miles NE. of Newark; 2479 ac., pop. 813.

Collingham, South, par., E. Notts, 5 miles NE. of Newark; 3028 ac., pop. 670.

Collingham Bridge, ry. sta., N. E. R., 1¾ miles SW. of Wetherby, W. R. Yorkshire.

Collingshayes House, 1½ m. NE. of Bruton, SE. Somerset.

Collington, par. and vil., NE. Herefordshire, 3½ miles N. of Bromyard; 1000 ac., pop. 114.

Collingtree, par., in co. and 3½ miles S. of Northampton; 688 ac., pop. 241; P.O. **C. Grange** is a seat.

Collingwood, W. Surrey, 4 m. NE. of Farnborough, Hants; P.O. **C. Mount** is a seat.

Collingwood House.—seat, ½ mile SE. of Hawkhurst, mid. Kent.—**2. Collingwood House,** seat, 6 miles NW. of

Rothbury, N. Northumberland.—**3. Collingwood House,** 7½ miles NW. of Driffield, East-Riding Yorkshire.

Collins End, hamlet, Oxford, 5 m. NW. of Reading.

Collins Green, hamlet with ry. sta., L. & NW. R., SW. Lancashire, 2 miles SW. of Newton; P.O., T.O.

Collinstown, vil., NE. co. Westmeath, 10 miles NE. of Mullingar; pop. 131; P.O., T.O.

Collinswell, seat, 1 mile from Burntisland, Fife.

Collipriest House, 1 m. SE. of Tiverton, N. Devon.

Colliston.—*quoad sacra* par. and vil. with ry. sta., C. R., Arbroath and St. Vigeans par., E. Forfarshire, 3½ m. NW. of Arbroath; pop. 549; in vicinity of vil. is **C. House.**—**2. Colliston,** fishing vil., E. Aberdeenshire, 6 miles E. of Ellon; P.O., called **Collieston.**—**3. Colliston,** seat, 7 miles W. of Auldgirth sta., SW. Dumfriesshire.

Colliton Row, hamlet, S. Dorset, within the bor. of Dorchester.

Collon.—par. and vil., cos. Louth and Meath; 8814 ac., pop. 1069.—**2. Collon,** vil., in the Louth section of the above par., 7 m. NW. of Drogheda; pop. 178; P.O., T.O.

Collone, pl., in co. and 2 m. SE. of Armagh; P.O.

Collooney, vil. with ry. stas., G. S. & W., M. G. W., and Sligo, Leitrim, and N. Counties Rys., in co. and 6½ miles S. of Sligo; pop. 371; P.O., T.O. Market day, *Thursday;* has flour-mills.

Collorus, coastguard station, at mouth of Kenmare river, S. co. Kerry.

Collow, hamlet, N. Lincolnshire, 3 miles SE. of Market Rasen.

Collumpton, town, N. Devon. See CULLOMPTON.

Colluthie, seat, 4½ miles NW. of Cupar, NW. Fifeshire. To the S. is **Colluthie Hill;** alt., 430 ft.

Colly, mt., SW. co. Kerry, 13 m. NE. of Waterville; 2238 ft.

Collycroft, hamlet, N. Warwickshire, 5½ miles NE. of Coventry; P.O. There are large coal mines in the vicinity.

Collyhurst, sub. of Manchester, SE. Lancashire; P.O., T.O.

Colly Weston, par., N. Northamptonshire, 1 mile SE. of Kelton ry. sta.; 1574 ac., pop. 361; P.O., T.O.

Colman, par., Pembroke. See CHAPELCOLMAN.

Colman, par., S. co. Tipperary, 2 miles SW. of Fethard; 2837 ac., pop. 215.

Colmanstown Castle, 2 m. W. of Rathcool, W. Dublin.

Colmanswell, par., S. co. Limerick, on river Maigue, 6 miles S. of Kilmallock; 2811 ac., pop. 212.

Colmonell, coast par. and vil., S. Ayrshire, on river Stinchar, 4¾ m. SW. of Pinwherry and 10½ m. SW. of Girvan; 47,532 ac., pop. 1954; P.O., T.O.

Colmslie, ruined tower of the Borthwicks, at head of Fairy Dean, NW. Roxburghshire.

Colmworth, par. and vil., on river Ouse, in co. and 7½ miles NE. of Bedford; 2323 ac., pop. 297; P.O.

Coln.—river, Herts, Middlesex, and Bucks; rises in the vicinity of Hatfield, Herts, and flows 35 miles SW. along border of Middlesex and Bucks to the Thames at Staines.—**2. Coln,** river, E. Gloucestershire; rises among the Cotswold Hills, 5 miles E. of Cheltenham, and flows 20 miles SE. to the Thames at Lechlade.

Coln-Rogers, par., E. Gloucestershire, on river Colne, 7 miles NE. of Cirencester; 1574 ac., pop. 102.

Coln St. Aldwyn, par. and seat, E. Gloucestershire, on river Colne, 7 miles SE. of Northleach; 2666 ac., pop. 349; P.O., T.O.

Coln St. Denis, par., E. Gloucestershire, on river Colne, 8 miles NE. of Cirencester; 1789 ac., pop. 149.

Colnbridge, hamlet, 3 miles SW. of Huddersfield, S. div. West-Riding Yorkshire.

Colnbrook, vil. with ry. sta., G. W. R., S. Bucks, 4 miles N. of Staines and 16½ miles W. of London by rail; P.O., T.O.

Colne.—river, E. Essex; rises on N. border of co., 3 miles S. of Haverhill, and flows SE. to North Sea at Mersea Island; 35 miles long, and navigable to Colchester. Colchester owns the rights of the oyster fishery in the river.—**2. Colne,** seat and ry. sta., Colne Valley and Halstead Ry., E. Essex, 4 miles SE. of Halstead; **Colne Viaduct,** 1066 ft. long, on 32 arches, 70 ft. high, is near Pontisbright.—**3. Colne,** par., E. Huntingdonshire, 4½ miles NE. of St. Ives; 1753 ac., pop. 260; P.O.—**4. Colne,** mun. bor., market town, and par. with ry. sta., M. and L. & Y. Rys., NE. Lancashire, on affluent of the Calder, near the Liverpool and Leeds Canal, 5¼ miles NE. of Burnley and 34½ miles N. of Manchester by rail; mun. bor. and par., 5063 ac., pop. 23,006; P.O., T.O. Market days, *Wednesday* and *Saturday;* is a place of great antiquity, and as early as the 14th century was a seat of the woollen mfr.; its principal mfrs. now, however, are mousselines-de-laine and printed calicoes. In the neighbourhood are quarries of limestone and slate; alt. of ry. sta., 500 ft.—**5. Colne,** river, S. div. W. R. Yorkshire; rises on a moss 3 miles E. of Saddleworth, and flows 14 miles NE. past Huddersfield to the Calder at Cooper Bridge.

Colne Bridge, vil., W. R. Yorksh., 3 m. SW. Huddersfield.

Colne, Earls, par. and vil. with ry. sta. (**Colne**), Colne Valley and Halstead Ry., E. Essex, 3 miles SE. of Halstead; 2965 ac., pop. 1762; P.O., T.O.

Colne Engaine, par. and vil., E. Essex, on river Colne, 1 mile NW. of Colne ry. sta.; 2429 ac., pop. 501; P.O.

Colne Valley Division, parl. div., S. div. West-Riding Yorkshire; pop. 58,377; contains Saddleworth.

Colney.—eccl. dist. (St. Peter), Ridge, Shenley, and St. Peter pars., Herts; pop. 1058.—**2. Colney,** par., S. Norfolk, on river Yare, 3 miles W. of Norwich; 950 ac., pop. 122; P.O.; contains **Colney Hall.**

Colney Hatch, hamlet, 2½ miles SE. of Chipping Barnet, NE. Middlesex; Colney Hatch Lunatic Asylum is here; there was a disastrous fire in 1903.

Colney Heath, eccl. dist. (St. Mark), Ridge and St. Peter pars., Herts; pop. 1013; P.O.

Colney Street, hamlet, on river Colne, Herts, 3 miles S. of St. Albans; P.O.

Colomane, pl., 6 miles from Bantry, SW. co. Cork; P.O.

Colomendy Hall, 4 m. NE. of Llanarmon, Denbigh.

Colonel's Bed, gorge and cavern, SW. Aberdeenshire, on Ey Water, 6 miles SW. of Braemar; is said to have afforded shelter to one of the Farquharsons of Inverey, pursued by the Gordons of Abergeldie.

Colonsay and Oronsay, 2 islands, Argyllshire, forming the par. of Colonsay and Oronsay; 11,076 ac., pop. 313; pop. of Colonsay, 301; pop. of Oronsay, 12. **Colonsay,** 8 miles long and from 1½ to 3 miles broad, has a harbour at Schallasaig, 16 miles NW. of Port Askaig, Islay; P.O., T.O. An extensive bone cave has been discovered in C. In the N. part of the island is **C. House** (1722), seat of the M'Neills of Colonsay. **Oronsay,** separated from C. by a sound 100 yards wide, and dry at low water, measures 3 miles by 2 miles. It contains the remains of the Austin Priory—fine ruins, second in interest only to those of Iona. **C. House** is a seat.

Colonsay, Little, island, Kilninian and Kilmore par., Argyllshire, off W. coast of Mull, between Ulva and Staffa; pop. 3.

Colp, par., co. Louth and E. co. Meath, at mouth of river Boyne, 3 miles E. of Drogheda; 5417 ac., pop. 1045.

Colpieden, hamlet, 2 m. E. of Kettle, Fifeshire.

Colpy, ham., mid. Aberdeenshire, 4 m. E. of Insch; P.O.

Colquhalzie, seat, Perthshire, on river Earn, 4½ miles NW. of Auchterarder.

Colquhonny, pl. with ruins of castle and inn, Aberdeenshire, on river Don, 16 miles SW. of Alford. The inn is much frequented by tourists.

Colquite, seat, 2½ m. NW. of Bodmin, E. Cornwall.

Colsay, small island, off W. side of S. peninsula of Mainland, Shetland, 8 miles NW. of Sumburgh Head.

Colscott, ham., 10 m. SW. of Bideford, N. Devon.

Colstead, par., Lincoln. See COLDSTEAD.

Colsterdale, par., N. Riding Yorkshire, 3 m. W. of Healy; 412 ac., pop. 53.

Colsterworth, par. and vil., S. Lincolnshire, on r. Witham, 8 m. S. of Grantham; 3624 ac., pop. 804. Here Sir Isaac Newton was baptized; P.O., T.O.

Colston Basset, par., S. Notts, on river Smite, 5 miles S. of Bingham; 2455 ac., pop. 302; P.O. **C. Hall** is a seat.

Colstoun, seat, Haddington. See COALSTOUN.

Colstry, ham., 3 m. SW. of Bishops Castle, S. Shropshire.

Colt, island, 1 mile NE. of Skerries, N. co. Dublin.

Coltbridge, W. sub. of Edinburgh; has flour-mills.

Colt Crag, reservoir, Newcastle and Gateshead Works, 6½ m. SE. of Bellingham, S. Northumberland; top-water area 206 ac., holding capacity 1067 million gallons.

Coltfield, hamlet with ry. sta., H.R., in co. and 8 miles NW. of Elgin.

Colt Hill, mt., W. Dumfriesshire, 9 m. SW. of Sanquhar; alt., 1961 ft.

Colthurst, seat, W. R. Yorkshire, 2 m. NW. of Clitheroe.

Coltishall, par. and vil. with ry. sta., G. E. R., E. Norfolk, on river Bure, 8 miles NE. of Norwich; par., 1190 ac., pop. 916; P.O., T.O.; has malting and boat-building. On E. side of vil. is **Coltishall House.**

Coltness, *quoad sacra* par., Cambusnethan par., N. Lanarkshire, pop. 3103. **Coltness Ironworks** forms part of NEWMAINS: which see. On the South Calder Water, 1 mile N. of Wishaw, is **Coltness House.**

Colton.—par. and vil., N. Lancashire, between rivers Crake and Leven, 5 miles NE. of Ulverston; 14,329 ac., pop. 1648. Gunpowder is manufactured.—**2. Colton,** par., S. Norfolk, on river Blackwater, 5 miles NE. of Kimberley ry. sta.; 920 ac., pop. 211; P.O.—**3. Colton,** hamlet, W. Somerset, 5 miles S. of Watchet.—**4. Colton,** par. and vil., E. Staffordshire, near river Trent and Grand Trunk Canal, 1 mile N. of Rugeley; 3762 ac., pop. 760; P.O.; 1 mile E. of sta. is **Colton Hall.**—**5. Colton,** par. and vil., E. div. W. R. Yorkshire, 6 miles SW. of York; 1208 ac., pop. 121; P.O.—**6. Colton,** vil., E. div. W. R. Yorkshire, 3 miles SE. of Leeds; P.O.—**7. Colton,** pl., N. R. Yorkshire, 6 miles S. of Helmsley.

Coltscross Green, place, W. Suffolk, ½ m. N. of Wickhambrook.

Colts Hill, hamlet, mid. Kent, 6½ miles SE. of Tonbridge.

Columba's Isle, at mouth of L. Erisort, E. of Lewis.

Columbkille.—par., N. co. Longford, 5 miles NW. of Ballywillan ry. sta. and 5 miles N. of Granard; 18,566 ac., pop. 4471.—**2. Columbkille,** par., mid. co. Kilkenny, 5 m. E. of Kells; 4473 ac., pop. 467.

Colva, par., Radnorshire, on river Edw, 5½ miles SW. of Radnor; 4362 ac., pop. 142.

Colvaster, ham., North Yell, Shetland, on Basta Voe.

Colvend, coast par. and hamlet, SE. Kirkcudbrightshire, 5 miles SE. of Dalbeattie and 20½ miles SW. of Dumfries; 18,142 ac., pop. 1171; P.O.

Colveston, par., N. Norfolk, on river Wissey, 6 miles NW. of Brandon ry. sta.; 862 ac., pop. 45.

Colwall, par. and vil. with ry. sta., G. W. R., SE. Herefordshire, 3½ miles NE. of Ledbury; 3835 ac., pop. 1892; P.O., T.O. Here Elizabeth Barrett Browning spent her early life; P.O. at **Colwall Green,** 1 m. SE.

Colway, pl., ½ m. N. of Lyme Regis, W. Dorset.

Colwell.—hamlet, chine, and bay, W. coast Isle of Wight, 2 miles NW. of Freshwater Bay.—**2. Colwell,** hamlet, S. Northumberland, 8 miles N. of Hexham; P.O.—**3. Colwell,** vil., S. Northumberland, 1¼ mile NW. of Netherton.

Colwich, par. and vil. with ry. sta., L. & NW. R., near river Trent, in co. and 6½ miles SE. of Stafford; 7464 ac., pop. 1443.

Colwick, par. and vil. on river Trent, in co. and 2 miles E. of Nottingham; 1340 ac., pop. 899; was long the seat of the Byrons.

Colwinston, par., S. Glamorgan, 4 miles W. of Cowbridge; 1841 ac., pop. 214.

Colwith Force, waterfall on Little Langdale river, W. border of Westmorland, 5 miles SW. of Ambleside; it makes four leaps, one of them of 70 ft.

Colwood House, seat, 3 miles W. of Cuckfield, Sussex.

Colworth, pl., SW. Sussex, 2 miles E. of Chichester.

Colworth House, seat, in co. and 8 m. NE. of Bedford.

Colwyn Bay and Colwyn, urb. dist. and watering-place with ry. sta., L. & NW. R., Denbighshire, 6 miles W. of Abergele and 40½ miles WNW. of Chester; P.O., T.O.; 5238 ac., pop. 8689; is situated in one of the most beautiful spots in North Wales. Good bathing can be had; the promenade extends W. to Llandrillo-yn-Rhos, and has a pier; a new pier is under construction. There are good hotels and a hydropathic establishment.

Coly, river, E. Devon; rises near border of co. and flows 10 miles S. to the Axe 2 miles below Colyton.

Colyford, vil. with ry. sta., L. & SW. R., 1 mile S. of Colyton, E. Devon; P.O.

Colyton, market town and par. with ry. sta., L. & SW. R., E. Devon, on river Coly, 2¾ miles N. of Seaton; 6368 ac., pop. 1943; P.O., T.O. Market day, *Thursday;* has mfrs. of "Honiton" lace.

Colzean, or **Culzean, Castle,** principal seat of the Marquis of Ailsa, 4 miles W. of Maybole, Ayrshire; it is a range of lofty castellated masses, covering 4 ac., and stands on a basaltic cliff overhanging the sea. Underneath the castle are the **Coves of Colzean.**

Colzium, glen, seat, and ruined castle, and ry. sta., C. & N. B. Jt. Ry., 1 m. NE. of Kilsyth, S. Stirlingshire.

Comaderry, mt., co. Wicklow. See CAMADERRY.

Comb—. See COMBE—, COOMB—, and COOMBE—.

Comb Bank, seat, 3 m. NW. of Sevenoaks, W. Kent.

Comb Fell, mt., Cheviot Hills, 7½ m. SW. of Wooler; alt., 2132 ft.

Comb Hill, hamlet, N. Northumberland, 5 miles S. of Rothbury. See HEALEY AND COMB HILL.

Comb Hill, on borders of Lanarkshire and Dumfriesshire; alt., 1998 ft.

Comb Pafford, ham., ½ m. N. of St. Mary Church, E. Devon.

Comb St. Nicholas, 2 miles NW. of Chard, S. Somerset; P.O. See COMBE ST. NICHOLAS.

Combe.*—hamlet, 1 m. S. of Chipping Camden, E. Gloucestershire.—**2. Combe,** hamlet, W. Gloucestershire, 1 mile NE. of Wotton.—**3. Combe,** or **Coombe,** par., Berks, on border of co., 6 miles SE. of Hungerford; 2212 ac., pop. 95; P.O.—**4. Combe,** par., NW. Herefordshire, 4½ miles NE. of Kington; 652 ac., pop. 55.—**5. Combe,** hamlet, E. Kent, near Sandwich.—**6. Combe,** par., mid. Oxfordshire, 2½ miles SW. of Woodstock; 1417 ac., pop. 468; P.O., called **Coombe.**—**7. Combe,** pl., S. Wilts, on river Avon, 6 miles N. of Amesbury.—**8. Combe** (Somerset). See ABBAS AND TEMPLE COMBE, also MONCKTON-COMBE.—**9. Combe,** pl., ½ m. E. of Allington, S. Devon.—**10. Combe,** ham., 1 m. SE. of Marlborough, S. Devon.

Combe, English, par., Somerset. See ENGLISHCOMBE.

Combe Abbey, seat of the Earl of Craven, 4 miles E. of Coventry, N. Warwickshire.

Combe Bissett, 3 miles SW. of Salisbury, S. Wilts; P.O. See COOMBE-BISSETT.

Combe Cellars, ham., E. Devon, 5 m. N. Torquay.

Combe Court, 1½ m. NW. Chiddingford, Surrey.

Combe Down, 2 miles S. of Bath, NE. Somerset; P.O., T.O. See COMBEDOWN.

Combe Fields, or **Combe Abbey.** See COMBEFIELDS.

Combe Florey, par. and vil., W. Somerset, 5 miles NE. of Wiveliscombe; 1382 ac., pop. 255; Sydney Smith was rector, 1828–1845. **C. F. House** is a seat.

Combe House.—2½ m. SE. of Chudleigh, E. Devon.—**2. Combe House,** 3 m. NE. of Haslemere, W. Surrey.—**3. Combe House,** 2 m. E. of Kingston, W. Surrey.

Combe-in-Teignhead, eccl. dist. and vil., SE. Devon, in Teign Valley, 6 m. N. of Torquay; eccl. dist., pop. 415; P.O., T.O.

Combe Lodge, seat, Chart Magna, Ashford, E. Kent.

Combe Martin, coast par. and vil., near bay of same name, 5 miles E. of Ilfracombe, N. Devon; 3670 ac., pop. 1521; P.O., T.O. There were formerly lead and silver mines of great importance; they are now closed.

Combe Park, hamlet, 2 miles NE. of Kingston-upon-Thames, W. Surrey.

Combe Place, seat, 2 miles NW. of Lewes, SE. Sussex.

Combe Pt., headland, 2 miles S. of Dartmouth, Devon.

Combe-Raleigh, par., E. Devon, 2 miles NW. of Honiton; 3134 ac., pop. 200.

Combe Row, ham., W. Somerset, 1 m. S. of Leighland. Stands in a mineral district.

Combe St. Nicholas, par. and vil., S. Somerset, near Chard Canal, 2 m. NW. of Chard; 4343 ac., pop. 989; P.O.

Combe Valley, romantic ravine, on W. coast of Cornwall, 3½ miles N. of Bude.

Combe Walter, ham., N. Devon, ½ m. W. of Abbotsham.

Combedown, eccl. dist. and vil., Monckton-Combe par., NE. Somerset; pop. 1116; the vil. is 2 miles S. of Bath; P.O., called **Combe Down.**

Combefields, par., N. Warwickshire, 5 miles E. of Coventry; 3720 ac., pop. 163.

Combend, vil., N. Gloucestershire, 6½ miles NW. of Cirencester.

Combepyne, par. and ry. sta., L. & SW. R., E. Devon, 3½ miles S. of Axminster; 791 ac., pop. 101.

Comber, market town and par. with ry. sta., B. & C. D. R., N. co. Down, on river Comber, 8 miles SE. of Belfast—par., 17,429 ac., pop. 6003; town, 95 ac., pop. 2095. Has distilleries and mfrs. of linen. P.O., T.O. Market day, *Tuesday.*

Comberbach, par., W. Cheshire, 3½ miles NW. of Northwich; 370 ac., pop. 411; P.O., called **Comberbatch.**

Comberbank, seat, 1 m. NW. of Sundridge, Kent.

Comberford, vil., 2 m. N. of Tamworth, SE. Staffordshire.

Combermere, hamlet, W. Cheshire, 5½ miles SW. of Nantwich. **Combermere Abbey,** seat of Viscount Combermere, on side of a lake or mere, 1¼ m. long, includes portions of a Benedictine abbey (1133).

Comberton, par., in co. and 5 miles SW. of Cambridge; 1954 ac., pop. 419.

Comberton, Great, par., S. Worcestershire, on river Avon, 3 miles SE. of Pershore; 965 ac., pop. 213.

Comberton, Little, par., S. Worcestershire, near river Avon, 4 miles SE. of Pershore; 790 ac., pop. 206.

Combhay, par. and hamlet, NE. Somerset, on Radford

* *Combe,* or *Coombe,* is a Saxon word signifying "an upland hollow," and is equivalent to the Welsh *Cwm.*

Canal, 3½ miles SW. of Bath; 1054 ac., pop. 163. Fuller's earth is prepared.

Combinteignhead. See COMBE IN TEIGNHEAD.

Combmartin. See COMBE MARTIN.

Combpyne, par. and ry. sta., E. Devon. See COMBEPYNE.

Combrawleigh. See COMBE RALEIGH.

Combridge, hamlet, E. Staffordshire, 4 miles N. of Uttoxeter.

Combrook, par., S. Warwickshire, 2 miles NW. of Kineton; 1145 ac., pop. 199; P.O.

Combs.—par., E. Suffolk, on river Orwell, 1 mile S. of Stowmarket; 2822 ac., pop. 1212; P.O., T.O.; has mfrs. of leather goods.—**2. Combs,** hamlet, 3 miles SW. of Chapel-en-le-Frith, N. Derbyshire; P.O.

Combs, St., vil., Aberdeenshire. See ST. COMBS.

Combsles, ham., S. Somerset, 2 m. S. of Chard.

Combwell, manor, mid. Kent, 5½ miles SW. of Cranbrook.

Combwich, vil., W. Somerset, on river Parret, 4 miles NW. of Bridgwater, of which it is a sub-port; P.O.

Comely Bank, NW. suburb of Edinburgh.

Comeragh, mountain range, N. co. Waterford, 12 miles long; highest summit, Knockanaffrin, 2478 ft.; 4 miles W. of Kilmacthomas is **Comeragh House.**

Comhampton, ham., 2½ m. NW. of Ombersley, mid. Worcs.

Comiston, sub. dist. in S. of Edinburgh.

Comley, hamlet, S. Shropshire, 3 miles NE. of Church Stretton.

Comlongan Castle, ancient stronghold, 1 mile SW. of Ruthwell, SW. Dumfriesshire; long the seat of the Murrays of Cockpool, and now the property of the Earl of Mansfield. The masonry is so thick as to have small apartments within the walls.

Commarch, rivulet, N. Brecknock; rises on Drygarn mt., and flows SE. to the Glan Irfon at Llangammarch.

Commeen, 9 m. NW. of Stranorlar, co. Donegal; P.O.

Commercial, hamlet, 3 miles NE. of Narberth, SE. Pembrokeshire; P.O.

Commerton, hamlet, 1 mile SE. of Kidderminster, NW. Worcestershire.

Commieston House, seat, 3½ m. N. of Montrose, Forfarsh.

Commins Coch, hamlet, 7 miles E. of Machynlleth, Montgomeryshire; P.O.

Common Burn, affl. of Harthopeburn, N. Northumberland.

Common Little, hamlet, 2 miles W. of Bexhill, SE. Sussex; P.O.

Common Loch, vil., 2 miles NE. of Auchinleck, Ayrshire; pop. 518.

Common, North, pl., SE. Sussex, 7 m. N. of Lewes.

Common, South, hamlet, 3 miles from Cooksbridge sta., SE. Sussex; P.O.

Commondale, par. and ry. sta., N. E. R., 6½ miles SE. of Guisbrough, N. R. Yorkshire; 3032 ac., pop. 223; P.O.

Commondyke, mining vil. and ry. sta., G. & SW. R. (alt., 597 ft.), Ayrshire, 3 miles NE. of Cumnock; pop. 1048.

Commonhead, pl. with ry. sta., N. B. R., adjacent to Airdrie, N. Lanarkshire.

Commore Dam, reservoir, 2 miles SW. of Neilston, Renfrewshire.

Comp, hamlet, E. Kent, 5½ miles NW. of Maidstone.

Comp, Great, hamlet, 3 miles SE. of Wrotham, mid. Kent.

Compass Hill, Canna island, Argyllshire, NW. of Canna Harb.; so named from the effect it is said to have on the magnetic needle.

Compass Point, headland, W. coast of Cornwall, on S. side of Bude Haven; has lifeboat and coastguard sta.

Compstall, urb. dist. and par., 5 miles E. of Stockport, E. Cheshire; urb. dist. and par., 903 ac., pop. 875; P.O., T.O.; has coal mines and cotton works.

Compstone, seat, on Tarf Water, in co. and 2½ miles N. of Kirkcudbright; has long been the property of a branch of the Maitlands. In old **Compstone Castle,** now a ruin, Alexander Montgomerie, the soldier-poet, wrote the "Cherrie and the Slae" (1595).

Compton.—par. and ry. sta., G. W. R., Berks, 9½ miles NE. of Newbury; 3863 ac., pop. 623; P.O., T.O.—**2. Compton,** hamlet, N. Derbyshire. **C.** is a sub. of Ashbourne on opposite side of r. Henmore, and contains a stay factory. See CLIFTON AND COMPTON.—**3. Compton,** vil., 1 mile NE. of Plymouth, S. Devon.—**4. Compton,** pl., 2 miles NE. of Newent, W. Gloucestershire.—**5. Compton,** par. and vil., N. Hants, on river Itchen, 2½ miles SW. of Winchester; 2803 ac., pop. 594; P.O.; contains **Compton Down,** where Cromwell encamped previous to his siege of Winchester.—**6. Compton,** SE. Somerset, 5 miles N. of Sherborne; P.O. See COMPTON PAUNCEFOOT.—**7. Compton,** hamlet, 5 miles NE. of Langport, mid. Somerset. **8. Compton,** W. Staffordshire, 5½ m. W. of Stourbridge. **9. Compton,** hamlet, SW. Staffordshire, 2 miles W. of Wolverhampton; P.O., T.O.—**10. Compton,** pl., 2 miles S. of Wetherby, W. R. Yorkshire.—**11. Compton,** par. and vil., W. Surrey, 2½ miles SW. of Guildford; 1998 ac., pop. 570; P.O., T.O.—**12. Compton,** par., SW. Sussex, near border of Hants, 10 miles NW. of Chichester; 1864 ac., pop. 289; P.O., T.O.—**13. Compton,** hamlet, S. Wilts, 7 miles N. of Amesbury.

Compton, East and West, 2 hamlets, Pilton par., E. Somerset, 1½ mile SW. of Shepton-Mallet.

Compton, Fenny, par. and ry. stas., G. W. and E. & W. J. R., SE. Warwicksh.; P.O., T.O. See FENNY COMPTON.

Compton House, seat, Hants, 5½ m. N. of Romsey.

Compton, Little, par., S. Warwickshire, 4½ miles N. of Chipping Norton; 1689 ac., pop. 295.

Compton, Long.—hamlet, in co. and 4 miles W. of Stafford.—**2. Compton, Long,** par. and vil., S. Warwickshire, 5 miles SE. of Shipston-on-Stour; 3806 ac., pop. 529; P.O.

Compton, Nether, par., N. Dorset, 2½ miles NW. of Sherborne; 956 ac., pop. 263.

Compton, Over, par., N. Dorset, 2 miles NW. of Sherborne; 688 ac., pop. 115.

Compton Abbas.—par., N. Dorset, 2¾ miles SE. of Shaftesbury; 1491 ac., pop. 245; P.O.—**2. Compton Abbas, West,** par., W. Dorset, 7 miles NE. of Bridport; 857 ac., pop. 50.

Compton Abdale, par., E. Gloucestershire, 4 miles NW. of Northleach; 2188 ac., pop. 159; P.O.

Compton Bassett, par., N. Wilts, 2½ miles NE. of Calne; 2576 ac., pop. 317. **C. House** is a seat; P.O.

Compton Bay, on SW. coast of Isle of Wight, 3 miles S. of Yarmouth; is 2 miles long, and has bold cliffs, cut by two chines, called **Compton** and **Compton Grange.**

Compton Beauchamp, par., W. Berks, 6 miles NW. of Lambourn; 1812 ac., pop. 112. **C. House** is a seat.

Compton Bishop, par., NW. Somerset, on river Axe, 2 miles W. of Axbridge; 2532 ac., pop. 350.

Compton Castle, ruins, 3 miles W. of Torquay, SE. Devon; ancient seat of the Poles, and one of the finest examples of a fortified house in the W. of England.

Compton Chamberlayne, par. and vil., S. Wilts, 4½ miles SW. of Wilton; 1878 ac., pop. 249; P.O. **C. Park** is a seat.

Compton Dando, par., N. Somerset, 2 miles S. of Keynsham; 1979 ac., pop. 284; P.O.

Compton Dundon, par. and vil., mid. Somerset, 4½ miles SW. of Glastonbury; 2759 ac., pop. 474.

Compton Durvill, pl., S. Somerset, 1½ mile NW. of South Petherton.

Compton Gifford, par. and vil., near Plymouth, S. Devon; 167 ac., pop. 271; P.O.

Compton Greenfield.—vil., SW. Gloucestershire, near Severn estuary, 6 miles N. of Bristol.

Compton House.—2½ miles NE. of Newent, W. Gloucestershire.—**2. Compton House,** 3½ miles S. of Stockbridge, W. Hants.—**3. Compton House,** 4½ miles SW. of Wincanton ry. sta., E. Somerset.—**4. Compton House,** seat, 2¾ m. W. of Sherborne, NW. Dorset.

Compton Martin, par. and vil., N. Somerset, 7½ miles N. of Wells; 2614 ac., pop. 393; P.O.

Compton Pauncefoot, par. and vil., E. Somerset, 5 m. SW. of Wincanton; 673 ac., pop. 175; P.O.

Compton Place, seat of Duke of Devonshire, SE. Sussex, near Beachy Head, 1 m. S. of Eastbourne.

Compton Scorpion, hamlet, S. Warwickshire, 3½ miles NW. of Shipston-on-Stour.

Compton Valence, par. and vil., SW. Dorset, 6½ miles NW. of Dorchester; 1322 ac., pop. 110; P.O.

Compton Verney, par. and seat of Lord Willoughby de Broke, S. Warwickshire, 2 miles W. of Kineton; 1668 ac., pop. 90.

Compton Wynniates, par., S. Warwickshire, on border of co., 4½ m. NE. of Shipston-on-Stour; 1039 ac., pop. 18; contains **C. W. House,** seat of the Marquis of Northampton.

Comrie.—par. and town with ry. sta., C. R., mid. Perthshire, on river Earn, 6¾ miles W. of Crieff—par., 62,303 ac., pop. 2068; town, pop. 1118; P.O., T.O. C. is situated in one of the most beautiful districts of Scotland; is the birthplace of George Gilfillan (1813–1878), Scotch divine, critic, and popular essayist. It is frequently visited by slight earthquakes, C. being on the great line of fault that separates the Highlands and the Midland Valley.—**2.**

Comrie, hamlet, Fifeshire, 5 miles W. of Dunfermline. In vicinity is **Comrie Castle.**

Comrie Ferry, on river Lyon, 2 miles N. of Kenmore, Perthshire. In vicinity are remains of **C. Castle.**

Con——. See also CONN——.

Con, loch, N. Perthshire, 6 miles N. of Kinloch Rannoch; greatest depth, 9 ft.

Cona.—rivulet, NW. Argyllshire, flowing 9½ miles SE. to Loch Linnhe, 6¾ miles SW. of Fort William. On its left bank, 1 mile from Loch Linnhe, is **Conaglen,** seat of the Earl of Morton. **Conaglen Deer-Forest** embraces 10,260 ac.—**2. Cona,** stream, Glencoe, Argyllshire. See COE.

Conait, burn, NW. Perthshire, flowing 4½ m. SE. to r. Lyon, 8 miles NW. of Killin.

Conan House, seat, 3¾ miles S. of Dingwall, Ross and Cromarty.

Conchan, or **Kirk Conchan,** par., Isle of Man, partly in town of Douglas; 7880 ac., pop. 22,231; pop. of town part, 18,289; P.O., T.O., called **Kirk Onchan.**

Conchra, ham., 4 miles NE. of Glendaruel, SW. Argyllshire; P.O.

Conder, river, N. Lancashire; flows SW. to estuary of the Lune, 4 miles SW. of Lancaster.

Conder Green, vil. and ry. sta., L. & NW. R., NW. Lancashire, 4 miles SW. of Lancaster.

Conderton, par., S. Worcestershire, 6 miles NE. of Tewkesbury; 800 ac., pop. 165; P.O.

Condicote, par. and vil., NE. Gloucestershire, 3 miles NW. of Stow-on-the-Wold; 1250 ac., pop. 118; P.O.

Condie, seat, 4 miles SW. of Bridge of Earn, SE. Perthshire.

Condorrat, *quoad sacra* par. and vil., 2½ miles W. of Cumbernauld, Dumbartonshire; vil., pop. 787; P.O.; *q.s.* par. partly also in Kirkintilloch par., and in Cadder par., Lanarkshire; pop. 1860.

Condover, par. and vil. with ry. sta., L. & NW. and G. W. R., mid. Shropshire, 4½ miles S. of Shrewsbury; 7542 ac., pop. 1658; P.O., T.O. **Condover Hall** is 1 mile S. of the village.

Condurrow, ham., W. Cornwall, 1½ m. E. of Treslothan.

Coneach, stream, N. Argyllshire; flows from L. Uisge, 7 m. to Loch Corry, an inlet on W. shore of L. Linnhe.

Conerock, hill, 1½ mile SW. of Rothes, Elgin; 808 ft.

Cones, The, Slieve Bloom Mts., NW. Queen's co.; alt., 1677 ft.

Coney.—island, in river Fergus, Killadysert par., S. co. Clare; 262 ac., pop. 44.—**2. Coney,** or **Inish Mulclohy,** island, Sligo, in Sligo Bay.—**3. Coney,** island, Tartaraghan par., co. Mayo; pop. 3.—**4. Coney,** isl. and seat of Viscount Charlemont, SW. of Lough Neagh, co. Armagh.

Coney Beds, Roman camp, S. Westmorland, on Hay Fell, 2½ m. NE. Kendal.

Coney Weston, par., vil., and seat, W. Suffolk, 6½ m. NNE. of Ixworth; 1351 ac., pop. 230; P.O.

Coneybarrow Park, 2½ m. N. of Lewes, W. Sussex.

Coneyburrow, vil., near Edenderry, E. King's co.

Coneyhurst, ham., 4 m. NE. of W. Chiltington, Sussex.

Coneysthorpe, par., N. R. Yorkshire, 4½ miles W. of New Malton; 1206 ac., pop. 155; P.O.

Coneythorpe and Clareton, par., E. div. W. R. Yorkshire, 3½ miles NE. of Knaresborough; 808 ac., pop. 101.

Confey, par., N. co. Kildare, on Royal Canal, 1 mile NW. of Lucan; 1120 ac., pop. 67.

Conford, hamlet, SE. Hants, 9 miles NE. of Petersfield.

Cong.—par., N. co. Galway and S. co. Mayo; 22,786 ac., pop. 3849.—**2. Cong,** vil., in the above par., S. co. Mayo, near the head of Lough Corrib, 27¼ miles NW. of Galway by road; pop. 168; P.O., T.O. Market day, *Friday.* Has a pier and steamer connection with Galway. It is situated on a rapid stream (4 miles long) that flows from Lough Mask to Lough Corrib. During the famine in Ireland (1846–1847), a relief scheme was set on foot to connect these loughs by a canal, but after completion this was found incapable of holding water owing to the porous nature of the stone. The objects of interest are a stone cross, the fine ruin of an abbey, and the curious natural caverns in the neighbourhood.

Congdon, hamlet, 3 miles SW. of Launceston, NE. Cornwall; P.O., called **Congdon's Shop.**

Congelow, ham., mid. Kent, 2 m. SE. of Yalding.

Congerston, par., S. Leicestershire, 3 miles NW. of Market Bosworth; 814 ac., pop. 216; P.O.

Congham, par. and vil., W. Norfolk, 7 miles NE. of King's Lynn; 2896 ac., pop. 288; P.O.; contains **C. House.**

Conglass, rivulet, SW. Banffshire, flowing 8 miles NW. to river Avon, 3 miles NW. of Tomintoul.

Congleton, mun. bor., market town, and par., with ry. sta., N. S. R., E. Cheshire, 8½ miles S. of Macclesfield; mun. bor. and par., 2572 ac., pop. 10,707; P.O., T.O. Market day, *Saturday;* is a well-built town, on the banks of the Dane, a tributary of the Weaver. There is a public park through which the river runs. C. is a place of considerable antiquity, with charters dating from Edward III. The principal industry is the mfr. of silk, but there is also salt-making and coal-mining. C. has canal communication with Macclesfield, 8 miles NE.

Congor House, co. Tipperary, 2¾ m. S. of Borrisokane.

Congreave, hamlet, mid. Derbyshire, 4 miles SE. of Bakewell.

Congresbury, par. and vil. with ry. sta., G. W. R., NW. Somerset, on r. Yeo, 13½ miles SW. of Bristol; 4307 ac., pop. 1167; P.O., T.O.

Congreve, ham., 1 m. SW. of Penkridge, SW. Staffordshire.

Conheath, seat, in co. and 4½ miles SE. of Dumfries.

Conholt, ham., seat, and hill (700 ft.), SE. Wilts, on border of co. and 4½ m. NE. of Ludgershall; the seat is in Hants.

Conhope, hamlet, N. Herefordshire, 6½ miles NW. of Leominster.

Conicavel, vil., NW. Elginsh., 3½ m. SE. of Brodie.

Conie, or **Conig, Castle,** entrenchment, SW. Dorset, 3 miles N. of Charmouth.

Conie, glen, 5 m. long, S. extremity of Kintore, S. Argyllshire.

Coningbeg Rock, the southernmost of the Saltee Islands, co. Wexford; has a light-vessel, with flashing light (Saltee, or Coningbeg) seen at a distance of 10 m.

Coningsby, par. and vil., E. Lincoln, 7 m. S. of Horncastle; 3727 ac., pop. 1087; P.O., T.O. In the vil. is the Spa, a mineral spring.

Conington, par., W. Cambridgeshire, 3 miles S. of St. Ives; 1522 ac., pop. 117; contains **Conington Hall.**

Conisbrough, par. and town with ry. sta., G. C. R., S. div. W. R. Yorkshire, on river Don, 5 miles SW. of Doncaster and 13¾ miles NE. of Sheffield; 4299 ac., pop. 8549; P.O., T.O., called **Conisborough;** has brick and tile making, and quarries in the magnesian limestone. **C. Castle,** now roofless, is supposed to be of great antiquity. It is the residence of Athelstane in "Ivanhoe." In the neighbourhood are numerous traces of both the early Britons and the Romans.

Conisbrough Parks, place, 1½ mile S. of Conisbrough.

Conisby, ham., N. Lincs, 2 m. N. of Frodingham.

Coniscliffe, High, par., S. Durham, on river Tees, 4 miles W. of Darlington; 2140 ac., pop. 302; P.O.—**2. Coniscliffe, Low,** par., adjoining above; 1037 ac., pop. 302.

Conishead Priory, with ry. sta., Furness Ry., on W. side of Morecambe Bay, 2 miles S. of Ulverston, N. Lancashire; first a monastic establishment (12th century), afterwards the seat of the ancient family of Braddyl, and now a hydropathic establishment.

Conisholme, par., N. Lincolnshire, near the coast, 7½ miles NE. of Louth; 1240 ac., pop. 115.

Conister, or **St. Mary's Rock,** Douglas Bay, E. coast Isle of Man; a dangerous rock, now surmounted by a Tower of Refuge.

Coniston.—par. and vil. with ry. sta. (**C. Lake**) Furness Ry., N. Lancashire, on W. side of Coniston Water, 6 miles NW. of Ambleside and 8½ miles NE. of Broughton by rail; 10,427 ac., pop. 1111; P.O., T.O.; is charmingly situated about ½ mile from W. margin of C. Lake, at foot of Old Man Mountain, and is one of the chief centres of tourists to the Lake District. John Ruskin (1819–1900) is buried in the churchyard. In vicinity of vil. is a picturesque gully, running up into the hills, called **Coniston Gill Hole.**—**2. Coniston,** par., E. R. Yorkshire, 6 miles NE. of Hull; 602 ac., pop. 116; P.O.

Coniston, Monk, hamlet, 2 miles SW. of Hawkshead, N. Lancashire. See HAWKSHEAD WITH MONK CONISTON.

Coniston Cold, par. and vil., N. div. W. R. Yorkshire, 6 miles NW. of Skipton; 1337 ac., pop. 279; P.O. Contains **C. Hall.**

Coniston Fells, mountain range, N. Lancashire, on W. side of Coniston Water, attaining in **Coniston Old Man** an alt. of 2635 ft.

Coniston Lake, ry. terminus, Furness Ry., N. Lancashire, 8½ miles NE. of Broughton.

Coniston Water, lake, N. Lancashire, lying along E. base of Coniston Fells, 2½ miles W. of Hawkshead; 5½ miles long, ½ mile broad, 184 ft. deep, and 143 ft. above sea-level; is fed by streams from Tilberthwaite and Yewdale, and by tarns on Old Man Mountain; its fish are trout and char; on its E. and W. sides, near its N. head, are the seats of **C. Bank** and **C. Hall.**

Conistone with Kilnsey, par., N. div. W. R. Yorkshire,

on river Wharfe, 11 miles N. of Skipton; 8650 ac., pop. 141; contains hamlet of **Conistone**; P.O., T.O.

Conlig, vil., N. co. Down, 3 miles N. of Newtownards, pop. 229; P.O.

Conly, island, in Lough Strangford, NE. co. Down; 64 ac., pop. 4.

Conn, Lough, N. co. Mayo; 8 m. long and 4 m. wide, 5 m. SW. of Ballina. The lake is divided into two portions by a narrow channel, which is crossed by a bridge.

Conna, vil., E. co. Cork, on river Bride, 8 miles SE. of Fermoy ry. sta.; pop. 101; P.O.

Connachan, seat, Perthshire, 4½ m. NE. of Crieff.

Connah's Quay, par. and urb. dist., with ry. stas., W. M. & C. Q. (**Connah's Quay and Shotton**), L. & NW. R. (**Connah's Quay**), on Dee estuary, in co. and 3½ miles SE. of Flint; par. and urb. dist., 3748 ac., pop. 3396; P.O., T.O.

Connat Burn, affl. of r. Nith, at New Cumnock, Ayrshire.

Connat, burn, Perthshire, flows out of Lochs Damh and Girre into r. Lyon at the head of Glenlyon.

Connaught, the smallest, least populous, and most westerly of the four provinces of Ireland; is bounded N. and W. by the Atlantic Ocean, E. by the provinces of Ulster and Leinster, and S. by the province of Munster and the Atlantic. The river Shannon flows along nearly the entire length of the boundary between Connaught and the provinces of Leinster and Munster. Area, 4,374,460 ac., or 21 per cent. of the total area of Ireland. Sheep are raised very numerously, principally in Galway; the inhabitants of the province are chiefly engaged in agriculture and fishing. (For agricultural statistics, see APPENDIX.) Pop. 646,932 (or 10.1 per cent. less than in 1891), 95.8 per cent. of whom are Roman Catholics, 3.5 Protestant Episcopalians, 0.4 Presbyterians, and 0.2 Methodists. During the Irish pentarchy Connaught was ruled by the O'Connors. In 1590 it was brought under English administration, and divided into 6 counties, of which Clare was afterwards joined to Munster. It now comprises the cos. of Galway, Leitrim, Mayo, Roscommon, and Sligo. The 88th Regiment takes the title of "Connaught Rangers" from the province.

Connaught Road, ry. sta., G. E. R., SW. Essex, near Royal Albert Dock, 2 miles SE. of Canning Town sta.

Connel Ferry, vil. and ry. sta., C. R., at entrance to Loch Etive, 6 miles NE. of Oban, NW. Argyllshire; P.O., T.O., called **Connel.** Loch Etive is here crossed by a cantilever railway bridge, which, with the exception of the Forth Bridge, has the greatest span of any railway bridge in the kingdom. It has a clear span of 500 ft., while the height from high water to the highest point of the bridge is 125 ft. In the vicinity are the **Falls of Connel** (the Ossianic "Falls of Lora").

Connel Park, vil., 1½ mile SW. of New Cumnock, E. Ayrshire; pop. 719.

Connell, loch, W. Wigtownshire, 6 miles NW. of Stranraer. On a hill (314 ft.) adjacent are remains of a large cairn, **Cairn Connell.**

Connell, Great, par., Kildare. See GREATCONNELL.

Connell, Old, par., Kildare. See OLDCONNELL.

Connellmore, seat, co. Kildare, 1½ m. SE. Newbridge.

Connemara, the most W. district of co. Galway, and is bounded on the E. by line running S. by way of the Mamturk Mts., from Killary Harb. to Kilkieran Bay. It consists of a wild and mountainous country, the population being located chiefly along the coast, which is rugged and much indented. The sea-inlets and streams abound with fish. In the W. the mts. known as The Twelve Pins of Bennebeola rise from shores of Loughs Ballynahinch, Derryclare, and Inagh. The scenery of the coast, and among the mountains and numerous lakes of the interior, attracts great numbers of tourists.

Connemara Division, parl. div., cos. Galway and Mayo; pop. 46,698.

Cunningsburgh, ancient par. and hamlet and hill range, on E. coast of Mainland, Shetland, 9 miles SW. of Lerwick; P.O., called **Cunningsburgh.**

Connington, par., N. Huntingdonshire, 2 miles SW. of Holme ry. sta.; 3175 ac., pop. 268; P.O.; much of the par. is fen-land. Contains **Connington Castle.**

Connolly, ham., 9 m. W. of Ennis, mid. co. Clare; P.O.

Connonagh, vil., 8 m. E. of Skibbereen, S. co. Cork.

Connor, par. and vil., mid. co. Antrim, 5 miles S. of Ballymena; 17,140 ac., pop. 5251; vil., pop. 203. Here Edward Bruce defeated an English army in 1315. The diocese of Connor comprises nearly the whole of co. Antrim, and parts of cos. Down and Londonderry.

Connor Downs, place, near Copperhouse, SW. Cornwall; P.O., T.O.

Connor Pass, a finely engineered road, alt. 1300 ft., between Dingle and Stradbally, co. Kerry.

Connypot Beck, head water of the r. Lune, affl. of r. Tees, N. Westmorland.

Conock, pl., N. Wilts, 4½ m. SE. of Devizes. **C. Manor House** is a seat.

Conon, rivulet, E. Ross and Cromarty, flowing 12 miles NE. into the Cromarty Firth, 1 mile S. of Dingwall; on leaving Loch Luichart it forms a series of cascades called the **Falls of Conon.** A railway viaduct of five arches crosses the river. There is good salmon and trout fishing; pearl oysters are found.—**2. Conon,** or **Conon Bridge,** vil. with ry. sta. (**Conon**), H. R., on r. Conon, 2½ m. S. of Dingwall, E. Ross and Cromarty; pop. 354; P.O., T.O., called **Conon Bridge**; 1 m. SW. of ry. sta. is **Conon House.**

Conomley, par. and ry. sta., M. R., N. div. W. R. Yorkshire, 3 miles SW. of Skipton; 1455 ac., pop. 786; P.O., T.O.

Conor's Island, in Milk Haven; in co. and 9 m. NNW. of Sligo; 111 ac., pop. 6.

Conrie, rivulet, W. Aberdeenshire, flowing 4 miles NE. to the Don at Culfork.

Conry, par., mid. co. Westmeath, 8 miles W. of Mullingar; 3698 ac., pop. 251.

Consall, par., N. Staffordshire, 5 miles SE. of Leek; 2159 ac., pop. 204; contains **Consall Hall.** Has coal and ironstone mines.

Consett, urb. dist., town, and par., with ry. sta., N. E. R. (alt. 880 ft.), NW. Durham, on river Derwent, 19½ miles SW. of Newcastle by rail; urb. dist. and par., 1005 ac., pop. 9694; P.O., T.O.; has coal mines and ironworks.

Conside cum Knitsley. See KNITSLEY.

Consols, or **United Mines,** large copper mines, W. Cornwall, 2½ miles SE. of Redruth.

Constable Banks, shoal, off coast of Denbighshire; extends E. and W. 8½ miles.

Constable Burton, par., hamlet and seat with ry. sta., N. E. R., 3½ miles E. of Leyburn, N. R. Yorkshire; par., 2650 ac., pop. 180; P.O.

Constable Rock, off N. coast of Lundy island, Devon.

Constantine, par. and vil., S. Cornwall, near the coast, 5½ miles SW. of Falmouth; 8021 ac., pop. 1748; P.O., T.O.; has granite quarries and copper and tin mines. At Constantine is the Tolmen, or Cornish Pebble, a huge block of granite, 800 tons in weight.

Constantine Bay, on W. Cornwall, 1 m. S. of Trevose Head; contains **Constantine Island.**

Constitution Hill, ½ m. N. of Parkstone, SE. Dorset; P.O.

Contell, hamlet, 2 miles from Lochgelly, Fifeshire.

Content, NE. suburb of town of Ayr.

Contin, par. and hamlet, E. Ross and Cromarty, 4 miles SW. of Strathpeffer; 197,493 ac., pop. 1310; P.O., T.O.

Contrary Head, prom., I. of Man, 1½ m. SW. of Peel.

Conval, Meikle and **Little,** 2 summits, mid. Banffshire, 2¾ miles SW. of Dufftown; 1867 and 1810 ft.

Convalmore, distillery, near Dufftown, Banffshire.

Convamore, seat of the Earl of Listowel, 2 miles SE. of Castletownroche, NE. co. Cork.

Convinth, ancient par., NW. Inverness-shire, now forming part of Kiltarlity par.

Convoy, par. and vil., E. co. Donegal, on river Deele, 5 miles NE. of Stranorlar—par., 20,080 ac., pop. 2588; vil., pop. 260; P.O., T.O. Contains **C. House.**

Conwal, par., mid. co. Donegal, containing Letterkenny; 45,251 ac., pop. 7745. There is a holy well.

Conway, or **Aberconway.**—parl. bor. (contributory to Carnarvon District of Boroughs), mun. bor., par., market town, and seaport, with ry. sta., L. & NW. R., NE. Carnarvonshire, on the W. bank of the Conway, at its mouth, 3½ miles S. of Llandudno, 14½ NE. of Bangor, 45½ W. of Chester—mun. bor., 3450 ac., pop. 4681; par., 1268 ac., pop. 2504; parl. bor., pop. 4617; P.O., T.O. Market day, *Friday;* is enclosed by a lofty wall, of triangular form and Saracenic style, 1 mile in circumference, fenced by 21 round towers, and entered by 3 principal gateways. In the SE. corner are the remains of the magnificent castle, built in 1284 by Edward I., to secure his possession of North Wales. The other objects of interest are the suspension bridge, constructed by Telford in 1826, and the tubular bridge, 410 ft. long and 18 ft. above high water, constructed by Stephenson in 1848. The curfew is still rung here. The Royal Cambrian Academy of Art now occupies a mansion which dates

from 1584 and which was once inhabited by Queen Elizabeth and also by the Earl of Leicester. **C.** is the ancient Roman *Conovium*. There is some coasting trade, principally in slates, and a little shipbuilding; but the town owes its recent prosperity chiefly to its attractions as a summer resort.—**2. Conway,** river, N. Wales; issues from Lake Conway, in the mountainous dist. where the cos. of Merioneth, Denbigh, and Carnarvon meet, and flows NE., NW., and N., forming the boundary between Denbigh and Carnarvon, to Beaumaris Bay; is 30 miles long, and is navigable 10 miles above its mouth. Its upper part abounds in trout; pearl-mussels are found at its mouth. It waters the **Vale of Conway,** one of the most celebrated portions of Wales, bold and romantic in the higher part above Llanrwst, and in the lower part rich and beautiful. **C. Falls** have a leap of 50 ft.

Conwil, ry. sta., G. W. R., in co. and 7¼ miles NW. of Carmarthen.

Conwil Caio, par., N. Carmarthenshire, 7 miles NW. of Llandovery; 26,187 ac., pop. 1594. There are mineral wells; contains Roman antiquities.

Conwil Elvet, par. and vil. (ry. sta. **Conwil**), in co. and 7 miles N. of Carmarthen; 13,100 ac., pop. 1303; P.O., called **Conwyl Elfed.**

Conyboro, seat, 2¾ m. N. of Lewes, Sussex.

Conyngham House, seat, W. R. Yorkshire, on r. Nidd, near Knaresborough; near are 2 ancient camps.

Coodham, seat, originally of the Fairlie family, 4 miles SW. of Kilmarnock, Ayrshire.

Cookbury, par., NW. Devon, 5 miles NE. of Holsworthy; 2736 ac., pop. 146.

Cookham, par. and vil. with ry. sta., G. W. R., E. Berks, with lock on river Thames, 3 miles N. of Maidenhead and 27¼ miles W. of London by rail; 5666 ac., pop. 3874; P.O., T.O.; a great resort of anglers. **C. Lock** is 59½ m. from Oxford and 53½ m. from London Bridge by water.

Cookham Dean, eccl. dist. (St. John) and vil., Cookham par., E. Berks; pop. 1102. The vil. is 3 miles N. of Maidenhead; P.O., T.O.

Cookham Hill, eminence with fine view, W. Kent, 2 miles N. of Edenbridge.

Cookham Rise, pl., E. Berks, 1 m. from Cookham; P.O.

Cookhill, 5½ m. S. of Redditch, on border of Warwicksh. and Worcestersh.; P.O.

Cookley.—par., E. Suffolk, 3 miles SW. of Halesworth; 1727 ac., pop. 185.—**2. Cookley,** eccl. dist. (St. Peter) and vil., Wolverley par., N. Worcestershire; pop. 1791. The vil. is 2½ m. NE. of Kidderminster; P.O., T.O.

Cookney, *quoad sacra* par. and hamlet, Fetteresso par., Kincardineshire, 5½ miles NW. of Stonehaven; pop. 1479.

Cooknoe, par., Northamptonshire. See COGENHOE.

Cookridge, hamlet, E. div. W. R. Yorkshire, 4 miles SE. of Otley; in vicinity is **C. Hall,** a seat; also the C. Convalescent Hospital.

Cocksbridge, pl. and ry. sta., L. B. & S. C. R., 3 miles NW. of Lewes, SE. Sussex; P.O., T.O.

Cook's Cairn, mt., mid. Banffsh.; alt., 2478 ft.

Cook's Castle, mock ruin, overlooking extensive prospect, 2 miles NW. of Ventnor, Isle of Wight.

Cook's Folly, tower with extensive prospect, Durdham Downs, S. Gloucestershire, near Bristol. There is also a modern mansion.

Cook's Garth, site of house where Captain Cook (1728–1779) was born, at Marton, North-Riding Yorkshire, 3 miles S. of Middlesbrough.

Cook's Kitchen, productive copper mine, W. Cornwall, near Redruth.

Cook's Monument, landmark on Easby Moor (alt., 1064 ft.), N. R. Yorkshire, 1½ m. NW. of Kildale.

Cookston House, ½ m. N. of Brechin, Forfarshire.

Cookstown, hamlet, NE. Kincardineshire, 1½ m. NE. of Portlethen.

Cookstown.—urb. dist. and market town with ry. stas., B. & N. C. and G. N. I. Rys., NE. co. Tyrone, 53½ miles W. of Belfast and 116¼ miles NW. of Dublin by rail; urb. dist., 187 ac., pop. 3531; P.O., T.O. Market days, *Tuesday* and *Saturday*. The mfr. of linen is the staple industry; there are also bleachworks and chemical works. Has considerable trade in agricultural produce. —**2. Cookstown,** par., SE. co. Meath, 6 miles N. of Dunboyne; 1238 ac., pop. 76.—**3. Cookstown,** rivulet, N. co. Wicklow, flowing 4 m. to Glencree, near Bray.

Cookstown Junction, ry. sta., B. & N. C. R., in W. of co. and 3¼ miles NW. of Antrim.

Coola, pl., E. co. Sligo, 3 m. N. of Riverstown; P.O.

Coolagarranroe Caves, near Mitchelstown, co. Cork.

Coolagh.—hamlet, 5 m. SE. of Oughterard, W. co. Galway.—**2. Coolagh,** par., Tipperary. See COOLEAGH.

Coolagh Flags, ham., W. co. Kilkenny, 3 m. S. of Callan.

Coolaghmore, par., W. co. Kilkenny, 3 miles S. of Callan; 5504 ac., pop. 426. **C. House** is a seat.

Coolamber, seat, 1 m. W. of Float ry. sta., Westmeath.

Coolamoney, ham., W. co. Louth, 4 m. NW. Ardee.

Coolaneague, vil., 3 m. N. of Fermoy, NE. co. Cork.

Coolaness, ham., 1½ m. NE. of Irvinestown, co. Fermanagh.

Coolaney, vil., N. co. Sligo, 4 m. W. of Collooney; pop. 154; P.O., T.O.

Coolarty, pl., 5 m. from Edgeworthstown, Longford; P.O.

Coolattin, vil., 1½ mile E. of Shillelagh, SW. co. Wicklow. **C. Park** is the seat of Earl Fitzwilliam.

Coolavota, vil., 3 m. NW. of Kanturk, N. co. Cork.

Coolbanagher, par., N. Queen's co., on Grand Canal, 6 m. W. of Portarlington; 9621 ac., pop. 1129.

Coolbawn.—place, 2 miles from Castlecomer, N. co. Kilkenny; P.O.—**2. Coolbawn,** 7 miles W. of Borrisokane, N. co. Tipperary; P.O.

Coolboy.—hamlet, 3 miles N. of Letterkenny, co. Donegal; P.O.—**2. Coolboy,** vil. and seat, 2 miles S. of Tinahely ry. sta., S. co. Wicklow; pop. 116. **C. House** is a seat.

Coolboyogue, pl., in co. and 3 m. NE. of Cavan.

Coolcappa, pl., 4½ m. W. of Rathkeale, NW. Limerick.

Coolcarrigan, seat, 4 miles N. of Robertstown and 12 miles W. of Maynooth, N. co. Kildare; P.O.

Coolcarron, vil., 1 m. SW. of Fermoy, NE. co. Cork.

Coolcashin, par. and seat, N. co. Kilkenny, 3 miles NE. of Johnstown and 6 miles SE. of Ballyragget ry. sta.; 1670 ac., pop. 121.

Coolcliffe House, seat, S. co. Wexford, 3 miles NW. of Tullycanna.

Coolcomer, seat, on r. Lee, near Macroom, co. Cork.

Coolcour House, 1¾ m. SE. of Macroom, W. co. Cork.

Coolcraheen, par., N. co. Kilkenny, 2 miles SW. of Ballyragget ry. sta.; 2507 ac., pop. 197.

Coolcullen.—pl., 4 m. SE. of Castlecomer, Kilkenny; P.O. —**2. Coolcullen,** affl. of r. Dinin, N. co. Kilkenny.

Cooldaniel, hamlet, 6 m. SW. of Macroom, co. Cork.

Coolderry.—seat, 5 miles SE. of Carrickmacross, S. co. Monaghan; P.O.—**2. Coolderry,** place and seat, 3 miles SE. of Sharavogue, SW. King's co.; P.O.

Coole.—par., NE. co. Cork, 4 miles SE. of Fermoy; 1152 ac., pop. 118. **C. Abbey** is a seat.—**2. Coole,** vil., N. co. Westmeath, 3 m. E. of Float; pop. 139; P.O.

Coole Castle, seat of the Earl of Belmore, 1 m. S. of Enniskillen, co. Fermanagh.

Coolea, pl., 5 m. W. of Ballimakeery, W. co. Cork; P.O.

Coole Park, seat, 1½ m. NW. of Gort, S. co. Galway.

Coole Pilate, par., W. Cheshire, 4 miles S. of Nantwich; 715 ac., pop. 53.

Cooleagh, par., S. co. Tipperary, 4 miles N. of Fethard; 2557 ac., pop. 218.

Cooley Point, on N. side of Dundalk Harb., co. Louth.

Coolgarrow, vil., 3 m. E. of Enniscorthy, Wexford.

Coolgreany, vil., Inch par., N. co. Wexford, 4 miles SW. of Arklow; pop. 138; P.O.

Coolham, pl., 6 m. W. of Horsham, Sussex; P.O., T.O.

Coolhurst, seat, 2 m. SE. of Horsham, W. Sussex.

Coolibane, ry. sta., Manx Nth. Ry., Isle of Man, 4½ m. W. of Ramsey.

Coolleragh Harbour, inlet, Bantry Bay, 4 miles SW. of Glengariff.

Coolin, Cliffs of, 2 m. SE. Courtmacsherry, co. Cork.

Coolney, par., N. co. Cork, 3 miles SW. of Charleville; 1152 ac., pop. 99.

Cooling, or **Cowling.**—par., NW. Kent, on river Thames, 6½ miles E. of Gravesend; 2078 ac., pop. 203; contains remains of an ancient castle of the Cobhams.—**2. Cooling,** par., Suffolk. See COWLINGE.

Coolin Hills, Skye. See CUCHULLIN HILLS.

Coolkeeragh, place, in co. and 4 miles NE. of Londonderry; P.O.

Coolkelure, 6 m. NW. of Dunmanway, SW. co. Cork; P.O.

Coolkenna, vil., 3½ miles NW. of Shillelagh, SW. co. Wicklow; P.O., called **Coolkenno.**

Coolkerry, par., SW. Queen's co., 4 miles S. of Ballybrophy ry. sta.; 1619 ac., pop. 156.

Coollegreane, pl., SW. co. Leitrim, 4 m. NW. Dowra; P.O., called **Cooligrain.**

Coolmain, ancient castle with modern seat of same name in vicinity, S. co. Cork, 7½ m. SE. of Bandon.

Coolmeen, 3 miles W. of Kildysart, S. co. Clare; P.O.

Coolmine House, 3 m. SE. of Clonee, co. Dublin.
Coolmoney, seat, W. co. Wicklow; post-town, Stratford-on-Slaney.
Coolmore.—place, 3 miles N. of Ballyshannon, SW. co. Donegal.—**2. Coolmore,** seat, 2½ m. E. Carrigaline, SE. co. Cork.
Coolmountain, hamlet, on Caha rivulet, SW. co, Cork, 6 m. N. of Dunmanway.
Coolmundry, par., S. co. Tipperary, 2 miles E. of Fethard; 1688 ac., pop. 130.
Coolnahau, hamlet, co. Kilkenny, 5½ m. NE. of Mullinavat.
Coolnahorna, place, 3 miles S. of Carrick-on-Suir, N. co. Waterford.
Coolnamuck, seat, N. co. Waterford, 3 miles W. of Carrick-on-Suir.
Coolnasillagh, mt., co. Londonderry, 4 miles N. of Draperstown; alt., 1340 ft.
Coolnegrenane, eminence, at W. end of Lough Allua and 16 m. ESE. of Kenmare, W. co. Cork.
Coolock, par. and vil., E. co. Dublin, 1 mile from Raheny ry. sta. and 3 miles NE. of Dublin—par., 1736 ac., pop. 652; vil., pop. 177.
Coologo, lough, co. Cavan, 4½ miles SW. of Ballyconnell.
Coolrain, vil., W. Queen's co., 6 miles NW. of Mountrath; P.O. Stands near the junction of three streams.
Coolsallagh, 3 m. W. of Dromore, W. co. Down; P.O.
Coolstuff, par., in co. and 5 miles W. of Wexford; 3347 ac., pop. 298.
Coolticormac, vil., NW. co. Cork, 10 miles SW. of Charleville.
Coolure, seat, 3 miles E. of Inny Junc., Westmeath.
Coolvally, vil., 9 m. NW. of Enniscorthy, Wexford.
Coolyermer, lough, 4 miles SW. of Enniskillen, co. Fermanagh.
Coolyhune, vil., 4 miles S. of Borris, S. co. Carlow.
Coom Duv, or **Black River,** S. co. Kerry; winds through under Macgillicuddy's Reeks. See BLACK VALLEY.
Coomacarrea, mountain, 9 miles NE. of Cahirciveen, N. co. Kerry; alt., 2542 ft.
Coomacronia Lough, SW. co. Kerry, 13 miles SW. of Killorglin.
Coomakiska, mt., co. Kerry, 3 m. S. of Waterville; alt., 1549 ft.
Coomasaharn Lough, SW. co. Kerry, 12 miles SW. of Killorglin.
Coomathanecane, pl., near Kilgarvan, co. Kerry.
Coomb. See COOMBE——, COMB——, COMBE——.
Coomb Dod, mt., SE. Lanarksh., 7½ m. E. of Abington sta.; alt., 2082 ft.
Coomb Hill, mt., W. Peebles, 8 m. SW. of Broughton; alt., 2095 ft.
Coombane, mt., SW. co. Kerry, 4 miles NE. of Kenmare; alt., 1365 ft.
Coombawn, hill, one of the Galty mts., co. Limerick; alt., 1500 ft.
Coombe and Malden, ry. sta., L. & SW. R., Kingston on Thames par., Surrey, 9¾ miles W. of London.
Coombe.—hamlet, 1½ m. ENE. Bishopsteignton, E. Devon.—**2. Coombe,** ham., S. Devon, 3 m. SW. of Kingsbridge.—**3. Coombe,** ham., 2 m. SW. of East Meon, S. Hants.—**4. Coombe,** 2½ miles SW. of Woodstock, Oxfordshire; P.O., T.O. See COMBE.—**5. Coombe,** ham., 2½ m. SW. of Crewkerne, S. Somerset.—**6. Coombe,** par. and hamlet (ry. sta., Coombe and Malden), 2½ miles E. of Kingston, in The Maldens and Coombe urb. dist., Surrey; 1337 ac., pop. 875. See also C. AND MALDEN.—**7. Coombe,** hamlet, S. Somerset, near Langport.—**8. Coombe,** ham., 3 m. from Morwenstow, N. Cornwall.—**9. Coombe,** ham., 2½ m. SE. of Kea, W. Cornwall.—**10. Coombe,** ham., E. Devon, 2 m. W. of Ideford.—**11. Coombe,** ham., 2 m. from St. Stephen, Cornwall; P.O.
Coombe, East, place, W. Somerset, 5½ miles NW. of Taunton.
Coombe, Nether, hamlet, W. Dorset, 5½ miles E. of Bridport.
Coombe Abbey, seat, 5 m. E. of Coventry, Warwickshire.
Coombe Almer, place, E. Dorset, 4 miles W. of Wimborne Minster.
Coombe Bank, seat, 3 m. NW. of Sevenoaks, Kent.
Coombe Bissett, par., S. Wilts, 3 miles SW. of Salisbury; 2377 ac., pop. 299; P.O., T.O.
Coombe Castle, hamlet, S. Wilts, 16 miles NW. of Salisbury.
Coombe Court, seat of Earl de Grey, 1½ m. E. of Kingston-upon-Thames, Surrey.
Coombe Fishacre, hamlet, SE. Devon, 3 miles SW. of Newton Abbot.
Coombe Hill, 5 miles NW. of Cheltenham, NW. Gloucestershire; P.O., T.O.
Coombe House, 1½ m. E. of Shaftesbury, Dorset.
Coombe Junction, ry. sta., Liskeard and Looe Ry., E. Cornwall, 1½ mile SW. of Liskeard.
Coombe Keynes, par., S. Dorset, 5½ miles SW. of Wareham; 2011 ac., pop. 120.
Coombe Lane, ry. sta., SE. & C. R., NE. Surrey, in vicinity of S. Croydon, 1½ mile SSW. of Woodside ry. sta.
Coombe Lodge, ½ m. W. of Blagdon, Somerset.
Coombe Place, seat, 2½ m. NW. of Lewes, S. Sussex.
Coombe Warren, seat, 2 miles E. of Kingston-upon-Thames, Surrey.
Coombes, par. and hamlet, W. Sussex, on river Adur, 2 miles SE. of Steyning; 1280 ac., pop. 68.
Coombly, hamlet, Isle of Wight, 3 miles NE. of Newport.
Coombs, ham., W. Staffs., 6 m. NW. Eccleshall.
Coombs Edge, ham., NW. Derbysh., 2½ m. N. of Buxton.
Coombsfoot, ham., N. Devon, ½ m. E. of Brendon.
Coomcallee, mt., SW. co. Kerry, 4 m. NW. of Sneem; alt., 2134 ft.
Coomhola, stream, SW. co. Cork, running 9 miles S. to Bantry Bay.
Coomloughra Lough, co. Kerry, 8 miles SE. of Killorglin.
Coomroanig, lough, SW. co. Kerry, 4½ m. E. Waterville.
Cooms Fell, mt. ridge, between Dumfries and Roxburghshire; alt., 1609 ft.
Coon, pl., 4 m. SE. of Castlecomber, NE. co. Kilkenny; P.O.
Coonagh, hamlet, on N. side of river Shannon, in co. and 2 miles W. of Limerick.
Coonagh Point, 3 m. below Limerick; has fixed light, visible 4 miles.
Coonaglaslaw Lough, SW. co. Kerry, 13 miles SW. of Killorglin.
Coonanna Harbour, bay, co. Kerry, 3 miles N. of Cahirciveen.
Coonard, hamlet, 5 miles SW. of Claremorris, SE. co. Mayo.
Cooneen, 10 miles NE. of Lisnaskea, Fermanagh; P.O.
Cooneen Water, riv. trib. of Colebrook r., E. co. Fermanagh.
Coongar Harbour, inlet of Kenmare river, SW. co. Kerry, 2½ m. E. of Parknasilla; at the head of the lough are some remarkably glaciated rocks.
Coonogue, vil., 5 miles SE. of Borris, S. co. Carlow.
Cooper Bridge, ry. sta., L. & Y. R., S. div. W. R. Yorkshire, 3 miles NE. of Huddersfield.
Cooperhill House.—seat, 1 m. NW. of Riverstown, co. Sligo.—**2. Cooperhill House,** seat, in co. and 4 m. W. of Limerick.
Coopersale, eccl. dist. (St. Alban) and ham., W. Essex, on border of Epping Forest; pop. 654. The hamlet is 1½ mile S. of Epping; P.O. **C. House** is a seat.
Cooper's Hill, ridge of sand (142 ft. high) on S. side of river Thames, on border of Berks and Surrey; commands a beautiful view of the Thames Valley; in vicinity are **Cooper's Hill House,** a seat, and **Cooper's Hill College,** established 1870 to train young men for the Indian Civil Service. The buildings are well equipped with laboratories, workshops, &c.
Cooraclare, vil., 5 miles NE. of Kilrush, SW. co. Clare; pop. 128; P.O. Stands on a stream of same name which flows 16 m. NW. to Dunbeg Bay.
Coosan, lough, 2 m. NE. of Athlone, co. Westmeath.
Coosheen, vil., 7 m. NW. of Kilrush, co. Clare; pop. 168.
Cootehall, place and seat, 6 miles E. of Boyle, N. co. Roscommon; P.O.
Cootehill.—market town and urb. dist. with ry. sta., G. N. I. R., Drumgoon par., NE. co. Cavan, on river Cootehill, 33½ miles NW. of Dundalk and 12 miles NE. of Cavan; urb. dist., 451 ac., pop. 1509; P.O., T.O. Market days, *Friday* and *Saturday;* there are several corn and flax mills. Lead ore and slate abound in the neighbourhood, but are not worked. C. is a well-built town, and is situated in a rich district, embellished with many fine seats.—**2. Cootehill,** affluent of river Annalee, cos. Monaghan and Cavan, at a point 4 miles W. of Cootehill town.
Cooter, lough, co. Galway. See CUTRA LOUGH.
Cootham, ham., 6¾ m. NW. Steyning, W. Sussex; P.O.
Copay, island, Sound of Harris, Inverness-shire.
Copdock, par. and vil., E. Suffolk, 3½ miles SW. of Ipswich; 965 ac., pop. 334; P.O., T.O.
Copeland Beck, ham., Westmorland, 1½ m. SE. of Appleby.
Copeland Castle, ancient seat, on river Glen, N. Northumberland, 4 miles NW. of Wooler.
Copeland Forest, lofty moorland tract, W. Cumberland,

between Ennerdale Water and Wast Water, reaching in Pillar Fell an alt. of 2927 ft.

Copeland Islands, in Belfast Lough, N. co. Down, 2 miles N. of Donaghadee; the largest only is inhabited. On Small Copeland Island, 1 mile NE., is a lighthouse, with fixed light (Copeland) seen at a distance of 16 miles.

Copford, par., E. Essex, 4 miles SW. of Colchester; 2135 ac., pop. 662; P.O.; contains **Copford Hall,** a former residence of the Bishops of London.

Copgrove, par. and ry. sta., N. E. R., E. div. W. R. Yorkshire, 3¾ m. N. of Knaresborough; 861 ac., pop. 69. **C. Hall** is a seat.

Cophead, wooded hill crowned with cromlech, S. Wilts, 1½ mile NE. of Warminster.

Copinshay, island (1 mile by ½ mile), Orkney, off SE. coast of Mainland; pop. 10; is a resort of sea-fowl. **Horse of Copinshay,** islet, lies ½ mile off its NE. end.

Copland Road, ry. sta., Glasgow District Subway, in W. of Glasgow.

Cople, par. and vil., in co. and 4 miles SE. of Bedford; 2132 ac., pop. 377; P.O.; contains **Cople House.**

Copley.—vil. and ry. sta., L. & Y. R., N. div. W. R. Yorkshire, 2 miles S. of Halifax; P.O.—**2. Copley,** pl., 2 miles E. of Woodland, S. Durham; P.O.

Copmanhurst, locality, in the middle of Sherwood Forest, S. Notts. Is associated with Robin Hood. The vicar of Blyworth here is known as the "Clerke of Copmanhurst."

Copmanthorpe, par. with ry. sta., N. E. R., W. R. Yorkshire, near river Ouse, 4 m. SW. of York; 1658 ac., pop. 299; P.O., T.O.

Copnor, hamlet, on Portsea isl., S. Hants, 1½ mile NE. of Portsmouth.

Copp, eccl. dist. (St. Anne) and vil., St. Michael-on-Wyre and Kirkham pars., N. Lancashire; pop. 998. The vil. is 3 miles SE. of Garstang.

Coppathorne, NW. Cornwall, 2 m. S. of Marhamchurch; P.O.

Copped Hall, 1¾ m. S. of Barnet, Hertford.

Copped Wood Hill, eminence, 6 miles SW. of Ross, Herefordshire; commands a view of 8 counties.

Coppeen, ham., S. co. Cork, 8 m. SW. of Crookstown; P.O.

Coppenhall.—pl., W. Cheshire, 5 miles NE. of Nantwich. See MONKS COPPENHALL.—**2. Coppenhall,** par. in W. of co. and 3 miles SW. of Stafford; 907 ac., pop. 90.

Copperas Gap, ham., ½ m. from Portslade sta. Former smugglers' haunt. There is a coastguard sta.

Coppercleuch, pl., S. Peeblesshire, near W. shore of St. Mary's Loch, 17 miles SW. of Selkirk; P.O., T.O.

Coppice, The, seat, NW. Kent, 2½ m. E. of Bromby.

Coppice Green, ham., 1 m. NE. of Shifnal, N. Shropshire.

Copping Syke, par., S. Lincolnshire, 1 mile SW. of Swineshead; 286 ac., pop. 7.

Coppingford, par. and vil., in co. and 7 miles NW. of Huntingdon; 829 ac., pop. 34.

Copplestone, vil. with ry. sta., L. & SW. R., N. Devon, 6 miles NW. of Crediton; P.O., T.O. Here is a remarkable cross, more than 1000 years old.

Copp Street, ham., E. Kent, 1 m. N. of Ash next Sandwich.

Coppull, par. with ry. sta., L. & NW. R., S. Lancashire, 5¾ miles NW. of Wigan; 2282 ac., pop. 2940; P.O.

Copse Hall, seat, near Wimbledon, N. Surrey.

Copston Magna, par., N. Warwick, 6½ miles SE. of Nuneaton; 1144 ac., pop. 78.

Copt Hall.—seat, 2 miles SW. of Epping, SW. Essex.—**2. Copt Hall,** 1¾ m. E. of Edgeware, Middlesex.

Copt Hewick, par., W. R. Yorkshire, 2 m. SE. of Ripon; 661 ac., pop. 183. **C. H. Hall** is a seat.

Copt Oak, eccl. dist. (St. Peter) and hamlet, Markfield, Newtown Linford, and 4 other pars., N. Leicestershire; pop. 635. The hamlet is on the Wolds, near Charnwood Forest, 5 miles SW. of Loughborough.

Copt Point, headland, E. Kent, 1 mile NE. of Folkestone; is rich in fossils.

Copthorne, ham., 2 m. NE. of Crawley, N. Sussex; P.O.

Copthorne Bank, ham., 2 m. E. Shipley Bridge, Sussex; P.O.

Coptivinney, ham., 1 m. NE. of Ellesmere, N. Shropshire.

Copythorne, par., S. Hants, 3½ miles NW. of Rumbridge; 5551 ac., pop. 1404.

Cop-yr-Leni, hill, NW. Flintshire, 4 miles E. of Rhuddlan, near Newmarket; is crowned with a remarkable carnedd, or tumulus, one of the largest in N. Wales.

Coquet, river, N. Northumberland; rises among the Cheviots, 2½ miles W. of Woolbist Law, and flows NE. past Alwinton and Rothbury to North Sea below Warkworth, opposite Coquet isl.; is 40 m. long, is navigable to Warkworth, and is a fair salmon and trouting stream.

Coquet Island, off coast of Northumberland, 1 mile SE. of mouth of river Coquet; on SW. side is a lighthouse with occulting light (Coquet) seen 14 miles, and on the same tower a fixed light seen 13 miles.

Coragh.—lough, 3 miles SW. of Rockcorry, co. Monaghan.—**2. Coragh,** lough, 2 miles NE. of Cootehill, co. Cavan.

Cor Arder, small loch, SE. Inverness-shire, near Loch Laggan.

Cor Water, stream, SW. Peebles; joins the Glencraigie a little below Tweedhope; is a headstream of the Tweed.

Corah, remains of ancient castle, the seat of the Lords Herries, 3½ m. E. of Urr, SE. Kirkcudbright.

Coralstown, 3 m. from Killucan, Westmeath; P.O.

Coran of Portmark, mt., N. Kirkcudbright, 3½ m. W. of Carsphairn; alt., 2042 ft.

Coranny, 7 m. from Clones, W. co. Monaghan; P.O.

Corballis, vil., E. co. Meath, 5 miles SE. of Drogheda.

Corbally.—par., in co. and 6 miles SW. of Cork; 869 ac., pop. 101.—**2. Corbally,** par., SW. King's co. and NE. co. Tipperary, 6 miles NE. of Roscrea; 12,746 ac., pop. 1479.—**3. Corbally,** par., E. co. Waterford, 8 miles SW. of Waterford; 725 ac., pop. 82.—**4. Corbally,** pl., 7 m. W. of Kilrush, SW. co. Clare.—**5. Corbally,** ham., 6 m. NE. of Ballina, W. co. Sligo; P.O.—**6. Corbally,** lough, 4½ m. SW. of Carrick-on-Shannon, co. Roscommon.

Corbally House, S. co. Clare, 2½ m. NE. of Quin.

Corbalton Hall, 3½ miles SE. of Tara, E. co. Meath.

Corbar Wood Walks, in the old gritstone quarries, near Buxton, N. Derbyshire.

Corbelly, N. and **S.,** places, 3 miles SE. of New Abbey, SE. Kirkcudbrightshire.

Corbet, renovated old Border tower, in par. and 1½ mile SE. of Morebattle, E. Roxburghshire.

Corbet, pl., lough, and ry. sta., G. N. I. R., 3 m. SE. of Banbridge, co. Down; P.O.

Corbets Tey, ham., S. Essex, 4½ m. SE. of Romford; P.O.

Corbie, loch, E. Aberdeenshire, 2 m. from Parkhill.

Corbie Hall, suburb of Bo'ness, Linlithgowsh.

Corbie Pot, glen, near Maryculter, NE. Kincardine.

Corbière, headland, S. coast of Guernsey, Channel Islands, 5 miles SW. of St. Peter Port.—**2. Corbière,** ry sta., Jersey Ry., 3½ m. WSW. of St. Aubin.

Corbière Rocks, or **Corbières,** S. termination of St. Ouen's Bay, SW. coast of Jersey, Channel Islands; they are connected with the mainland at low water, and receive their name from the cormorants always hovering about them; on one of the rocks is a lighthouse, with fixed light (Corbière Rocks) seen 17 miles.

Corbo, 5 miles from Clogher, S. co. Tyrone; P.O.

Corboy, hamlet, 4 miles NW. of Edgeworthstown, mid. co. Longford; P.O.

Corbridge.—hamlet, 3 miles SE. of Chesterfield, NE. Derbyshire; P.O., called **Corbriggs.**—**2. Corbridge,** par. and town with ry. sta., N. E. R., S. Northumberland, on river Tyne, 3 miles E. of Hexham; par., 3531 ac., pop. 1938; P.O., T.O.

Corby.—par. and vil. with ry. sta., G. N. R., S. Lincolnshire, on river Glen, 8 miles SE. of Grantham; 2906 ac., pop. 718; P.O., T.O.—**2. Corby,** par. and vil. with ry. sta. (**Weldon and Corby**), M. R., N. Northamptonshire, 7½ miles N. of Kettering; 2640 ac., pop. 1022; P.O. Ironstone is largely worked.

Corby, Great, hamlet, NE. Cumberland, on river Eden, 4½ miles SE. of Carlisle; P.O., called **Corby;** in vicinity is **Corby Castle.**

Corby, Little, hamlet, NE. Cumberland, 5 miles E. of Carlisle.

Corby Pike, mt., N. Northumberland, 6 m. SW. of Alwinton; alt., 1207 ft.

Corby, loch, in co. and 7 miles NNW. of Aberdeen.

Corchester, 1 mile W. of Corbridge, S. Northumberland; many Roman relics have been found at C.

Corcogemore, mt., NW. co. Galway, 2½ m. NW. of Maam Cross; alt., 2012 ft.

Corcomohide, par., N. co. Cork and S. co. Limerick, 5 miles NW. of Charleville; 10,011 ac., pop. 1382.

Corcomroe Abbey, ruins, 2 miles S. of Burren, N. co. Clare. See ABBEY (co. Clare).

Corcreaghy, 4 m. from Louth, W. co. Louth; P.O.

Cordal, 4 miles SE. Castleisland, E. co. Kerry; P.O.

Cordangan, par., W. co. Tipperary, 3 m. SW. of Headford; 3905 ac., pop. 2570.

Coreen Hills, hill range, forming E. boundary of Howe of Alford, mid. Aberdeenshire, attaining in Lord Arthur's Cairn an alt. of 1699 ft.

Corgarve, vil., W. King's co., 2½ miles SW. of Banagher.

Corehouse, seat, in co. and 2 miles S. of Lanark.

Coreley, par., SE. Shropshire, near Clee Hills, 5 miles SW. of Cleobury Mortimer; 2205 ac., pop. 729; P.O.

Corellan, islet, S. Knapdale, Argyllshire.

Core's Cascade, waterfall on Crinnagh river, 2 miles W. of Mangerton, co. Kerry.

Corfe, par., W. Somerset, 3 miles SE. of Taunton; 1165 ac., pop. 284; P.O.

Corfe Castle, small town and par. with ry. sta., L. & SW. R., Isle of Purbeck, SE. Dorset, 6 miles SE. of Wareham; par., 8932 ac., pop. 1440; P.O., T.O. The castle, which is situated upon an isolated hill, was dismantled during the civil war, and is now in ruins. King Edward the Martyr was assassinated at its gates in 979, and King John starved to death 22 noblemen within its walls in 1202. It was destroyed by the Parliamentary troops in 1646. In the neighbourhood of the town are quarries of Purbeck marble and pits of potter's clay.

Corfe Gate, or **Coryatts,** hamlet, S. Dorset, 5½ miles SW. of Dorchester.

Corfe Mullen, par. and vil., SE. Dorset, 2½ miles SW. of Wimborne Minster; 3231 ac., pop. 867; P.O., T.O.

Corfton, pl., S. Shropsh., 7½ m. NW. of Ludlow.

Corgarff, *quoad sacra* par., Strathdon par., W. Aberdeenshire; pop. 338; P.O. The church is on river Don, 7½ miles W. of Strathdon church; 1 mile farther W. is **Corgarff Castle,** on site of ancient stronghold.

Corglass, lough, S. co. Cavan, 1½ mile NW. of Kilnaleck.

Corhampton, par. and vil., S. Hants, 4 miles NE. of Bishops Waltham ry. sta.; 1246 ac., pop. 131; P.O.; the church is Saxon; in vicinity is **C. House.**

Corick, mt., 5 m. SE. of Dungiven, co. Londonderry; alt., 1391 ft.

Cork.*—a maritime co., and the largest in Ireland; is bounded N. by co. Limerick, E. by cos. Tipperary and Waterford, S. and SW. by the Atlantic Ocean, and W. by co. Kerry; greatest length, E. and W., 108 miles; greatest breadth, N. and S., 57 miles; area, 1,849,686 ac. or 8.9 per cent. of the total area of Ireland; pop. 404,611, of whom 365,724 or 90.4 per cent. are Roman Catholics, 32,021 or 7.9 Protestant Episcopalians, 1830 or 0.4 Presbyterians, and 3062 or 0.8 Methodists. The coast line is very extensive, being broken by numerous spacious inlets, which afford excellent harbours. The principal openings from W. to E. are Kenmare River, Bantry Bay, Dunmanus Bay, Roaring Water Bay, Clonakilty Bay, Courtmacsherry Bay, Kinsale Harbour, Cork Harbour, Youghal Harbour, &c. The islands of Bere, Whiddy, Clear, &c., and numerous islets, lie off the SW. coast, where the peninsulas of the mainland are elongated and rugged. The surface on the W. and SW. is mountainous or upland, attaining its greatest elevation in Caherbarnagh, a summit of 2239 ft. The general slope is to the E., and the greater part of the surface may be described as a rolling, well-watered, and fertile plain. The chief crops are oats, barley, and potatoes. (For agricultural statistics, see APPENDIX.) An immense quantity of butter is produced and exported. The largest rivers are the Blackwater, Lee, and Bandon, and these are navigable by their estuaries for considerable distances. The fisheries are very extensive. Copper, lead, anthracite, coal, iron, and limestone are all worked to some extent. Copper is principally found at Durrus and Killeen, slate and barytes at Bantry. Manganese is abundant, particularly near Leap, in the S.; chalybeate springs occur at Mallow and at many other places. A peculiar kind of black chalk is found on Whiddy island. The co. comprises 239 pars., and parts of 12 others; and the parl. and mun. bor. of Cork (2 members). The Anglican diocese is co-extensive with the county. For parliamentary purposes it is divided into 7 divisions, viz., North, North-East, Mid, East, West, South, and South-East, 1 member for each division.—**2. Cork,** cap. of co., mun. and parl. bor. and seaport with ry. stas. (**Glanmire**) G. S. & W. R., (**Albert Quay**) C. B. & S. C. R., (**Albert St.**) Cork, Blackrock, and Passage Ry., (**Capwell**) Cork and Macroom Direct Ry., (**College**) Cork and Muskerry Ry., on the river Lee, 11 miles above its influx into Cork Harbour, 166½ miles SW. of Dublin by rail, the port being 86 miles from Waterford, 176 from Dublin, 353 from Glasgow, 258 from Liverpool, 232 from Bristol, 234 from Plymouth, and 532 from London—parl. bor., 46,080 ac., pop. 100,022; mun. bor., 2266 ac., pop. pop. 76,122. Market *daily.* The greater portion of the city, which is the third largest in Ireland, stands on an island formed by two channels of the river Lee; there are here upwards of 4 miles of quayage. C. is a city of spacious streets and handsome public buildings; it has 9 bridges, public parks, one of which, the City Park, is principally used as a race-course and recreation-ground; here is a fashionable promenade the Marina, parallel with the Lee; at the W. end of the city is another pleasantly shaded promenade, the Mardyke, 1 mile long; two cemeteries, St. Joseph's and St. Finbars. In the lofty steeple of the church of St. Ann Shandon is the famous peal known as "Shandon Bells"; the steeple has the peculiarity of being faced on two sides with red sandstone, on the others with limestone. In the SW. of the city stands St. Finbar's Cathedral, a fine modern structure; it is so named after the founder of the ancient cathedral, of which no traces now remain. Other churches are numerous and include the R.C. cathedral of St. Mary's. It has also several eminent scientific and literary institutions, among which are Queen's College, affiliated to the Royal University of Ireland; the Royal Cork Institution; the Munster Dairy and Agricultural School, which has a farm of 180 ac. attached to it; and the Crawford Science and Art School (1885). The well-known Cork Butter Exchange stands in the N. of the city. The export of butter from C. is the largest in the kingdom. The Victoria Barracks accommodate both infantry and cavalry and are the headquarters of Cork Military District. Other public buildings are C. Library, Opera House, County and City Hospital, and the Court-Houses, destroyed by fire in 1891, but since rebuilt. The commerce of Cork has long been of great importance; the export trade in grain, cattle, dairy produce, and provisions is very extensive. There is regular steam communication with Liverpool, Dublin, Belfast, Glasgow, Plymouth, Southampton, London, Cardiff, Newport, Milford, and Bristol. (For shipping statistics, see APPENDIX.) The principal articles of mfr. are woollen goods, gloves, and agricultural implements, and artificial fertilisers. The chief local industries are distilling, brewing, shipbuilding, iron-founding, tanning, milling, bacon curing. The diocese of Cork extends W. from Cork to Bantry Bay. The bor. returns 2 members to Parl.

* The Celtic word *Cork*, or *Corcagh*, signifies "a marsh."

Cork Harbour, a spacious and well-sheltered inlet, formed in part by the estuary of the river Lee, 11 miles below Cork city. It constitutes one of the best natural harbours in the world, and is large enough to accommodate the whole British navy, having a varying breadth up to 8 miles, with an entrance of 1½ mile by 1 mile. It contains several islands, on the largest of which, Great Island, is the town of Queenstown. The smaller islands are used as store depôts and forts, Camden Fort, Carlisle Fort, and Fort Westmoreland (formerly Spike Island) are batteries at the entrance. The other islands are occupied by ordnance and convict depôts, &c. The quays extend 3000 ft., and have a depth alongside of 35 ft. at high water; there are also slips and dry docks. It has lighthouses at Roche Point, E. side of entrance, at E. elbow of Spit Bank off Queenstown, at Lough Mahon off Meelough Spit, at Donkathel, N. side of channel, at Black Rock Castle, at Dundain, and at Tivoli. See QUEENSTOWN.

Cork Hole, channel, NE. coast of Essex, between Cork Sand and Upper and Lower Rough Shoals.

Cork Knolls, Cork Ledge, and **Cork Sand,** 3 shoals, off SE. coast of Suffolk—C. K., 7 m. E.; C. L., 3 m. E.; and C. S., 6 m. SE. of Harwich; near Cork Ledge is a light-vessel, with revolving light (Cork) seen 10 m.

Corkagh, seat, 1 m. SW. Clondalkin, W. co. Dublin.

Corkerhill, model village, between Bellahouston and Crookston, Glasgow; built by the G. & SW. R. for their employés.

Corkan, island, near Lifford, co. Donegal, in river Foyle; 101 ac., pop. 8.

Corkbeg, par. and seat, SE. co. Cork, on Cork Harbour, 4 miles SE. of Queenstown; 2660 ac., pop. 800. Here is a ruined fortress of the reign of Queen Elizabeth.

Corke Abbey, seat, ¾ m. N. of Bray, SE. co. Dublin.

Corkey, 7 miles from Killagan, mid. co. Antrim; P.O.

Corkickle, vil. with ry. sta., Furness Ry., W. Cumberland, in S. vicinity of Whitehaven.

Corkindale Law, hill, Renfrewshire, 2½ miles WSW. of Neilston; alt., 848 ft.

Corkip, lough, 6 m. W. of Athlone, S. co. Roscommon.

Corkley, affl. of r. Callan, W. co. Armagh.

Corlea.—vil., 5 m. NE. of Sixmilebridge, SE. co. Clare. —**2. Corlea,** ham., in co. and 10 m. S. of Longford.
Corlesmore, 3 m. S. of Bellananagh, Cavan; P.O.
Corley, par., N. Warwickshire, 4½ miles NW. of Coventry, 1394 ac., pop. 294; P.O.
Corlough, pl., 4 m. E. of Bawnboy, NW. co. Cavan; P.O.
Cormeen, ham., 4 m. NW. of Rockcorry, S. co. Monaghan.
Cormorant's Cave, basaltic cavern, Staffa island, Argyllshire, 224 ft. long and 50 ft. high.
Cornabrone, ry. sta., C. & L. R., co. Leitrim, 2¾ miles W. of Ballinamore.
Cornafanoge, 3 m. NE. of Lisbellaw, co. Fermanagh.
Cornafean, pl., 2 m. SE. of Killashandra, Cavan; P.O.
Cornafulla, pl., 6 m. SW. Athlone, S. co. Roscommon.
Cornagillagh, ham., co. Donegal, 3 m. NW. Raphoe.
Cornagilta, in co. and 4 m. NW. of Monaghan.
Cornaher, seat, S. Westmeath, 3 miles S. of Kilbeggan.
Cornah Port, small haven, Isle of Man, 3 m. NE. of Laxey.
Cornaigmore, place, 2 miles SW. of Coll, Tyree island, Argyllshire.
Cornalaughta, ham., 3 m. N. of Drumahaire, co. Leitrim.
Cornamona, pl., 7 m. W. of Cong, N. co. Galway; P.O.
Cornard, Great, par., W. Suffolk, on river Stour, 1¼ mile SE. of Sudbury; 1673 ac., pop. 932; P.O.
Cornard, Little, par., W. Suffolk, on river Stour, 2½ miles SE. of Sudbury; 1748 ac., pop. 288.
Cornasaus, ham., 4 m. NW. of Kells, N. co. Meath.
Cornaseer, hamlet, SE. Roscommon, 3 miles W. of Athlone.
Cornashesk House, seat, 1 m. E. of Virginia, co. Cavan.
Cornbrook.—hamlet, SE. Lancashire, SW. sub. of Manchester; P.O.—**2. Cornbrook,** rich coalfield, in Clee Hills, S. Shropshire, 4½ m. NW. of Cleobury Mortimer.
Cornbrough, hamlet, N. R. Yorkshire, 11 miles NE. of York. **C.** was a Roman station.
Cornbury Park, par. and seat, N. Oxfordshire, 1 mile SW. of Charlbury; 632 ac., pop. 19. Here the Earl of Leicester died (1588).
Corndean, ham., 1 m. SW. of Winchcomb, E. Gloucs. **Corndean Hall** is a seat.
Corndon Mount, eminence with ancient circles and upright stones, Shropshire, 5 m. N. of Bishop's Castle.
Cornelay, hamlet, 6 m. NW. of Bridgend, Glamorgan.
Cornelian Bay, on coast of North-Riding Yorkshire, 2 miles SE. of Scarborough.
Cornelly, par., W. Cornwall, 1 mile W. of Tregony; 1368 ac., pop. 71.—**2. Cornelly,** hamlet, W. Glamorganshire, 12 miles SE. of Neath.
Cornelscourt, vil., Kill par., co. Dublin; pop. 160.
Corner Hall, seat, 1 m. E. of Boxmoor sta., Herts.
Corney, par., W. Cumberland, 4 miles SE. of Ravenglass; 4354 ac., pop. 184. **C. Hall** is a seat.
Cornforth, par., N. Durham, 5 m. NW. of Sedgefield; 1758 ac., pop. 5060.
Cornham Ford, ham., W. Somerset, 3 m. W. Exmoor.
Cornhill, par., vil., and seat, N. Northumberland, near the Border, 2 miles E. of Coldstream, with ry. sta. adjoining (**Coldstream**), N. E. R.; 4944 ac., pop. 623; P.O., T.O.; is a good centre for anglers.
Cornhill.—vil. with ry. sta., G. N. S. R., in co. and 8½ miles SW. of Banff; P.O., T.O.—**2. Cornhill,** seat, E. Lanarkshire, 2½ miles SW. of Biggar.
Cornholme, hamlet with ry. sta., L. & Y. R., 2¼ miles NW. of Todmorden, W. R. Yorkshire; P.O., T.O.; alt. of ry. sta., 607 ft.
Cornish Hall, seat, 2 miles SW. of Holt, Denbigh.
Cornish Hall End, eccl. dist., Finchingfield, Ridgwell, and Birdbrook pars., W. Essex; pop. 349; contains the hamlet of **Cornish End,** 6 m. NE. of Thaxted; P.O.
Cornorion, hamlet, Pennant par., E. Montgomeryshire, 9 miles NW. of Llanfyllin.
Cornoyron, hamlet, mid. Carmarthenshire, 5½ miles NW. of Llandilo.
Cornpark, hamlet, Romaldkirk par., North-Riding Yorkshire, 3 miles NW. of Barnard Castle.
Cornriggs, 4 m. NW. St. Johns Weardale, S. Durham; P.O.
Cornsay.—par., S. Durham, 6 miles NE. of Wolsingham; 3039 ac., pop. 2160.—**2. Cornsay, South,** Lanchester par., S. Durham, 3 miles NE. of Wolsingham; 89 ac., pop. 186; P.O., called **Cornsay Colliery.**
Cornsilloch, vil., in par. of, and adjoining Dalserf, Lanarkshire; pop. 388.
Cornton, pl., in co. and 1¾ mile N. of Stirling. The battle of Stirling (1297) took place here.
Cornwall, maritime co. of England, forming its SW. extremity; is bounded by Devon on the E., and washed on all the other sides by the sea; length, NE. and SW., 75 miles; average breadth, 22 miles; coast-line, about 200 miles; area, 868,220 ac., pop. 322,334. The S. coast is much and deeply indented, and has some good harbours. The principal openings from W. to E. are Mounts Bay, Falmouth Bay and Harbour, St. Austell Bay, Fowey Harbour, Whitsand Bay, and Plymouth Sound. Falmouth is one of the finest harbours in Britain. The indentations on the N. consist of shallow bays with few or no harbours. The chief promontories are Land's End, where the granite cliffs are about 60 ft. high; and the Lizard, the most SW. point of England. The Scilly Isles lie off Land's End, 25 miles to the SW. The Devonian range extends NE. and SW., rising in Brown Willy to an alt. of 1375 ft. The streams are numerous, but small. The principal are the Tamar (which forms the boundary with Devon), Lynher, Looe, Fowey, and Camel. There is much barren moorland, but the soil in the valleys is fertile. (For agricultural statistics, see APPENDIX.) The prevailing rock is granite, of a grey or bluish-grey colour, which often rises above the surface in huge, rugged masses; clay slate also abounds. The tin and copper mines of Cornwall have been celebrated from remote ages, having been known, it is supposed, to the Phœnicians; owing to foreign competition the mines have depreciated greatly in importance. Some of them are of very great depth, and have been carried beneath the sea. A large proportion of the Cornish miners have emigrated to the silver mines at Nevada, and to other mining centres. Silver, lead, zinc, arsenic, antimony, and bismuth are also found in considerable quantities. The fisheries, especially of pilchard and mackerel, are extensive and valuable. The vinery at St. Levan is second only to that at Hampton Court. The prefixes "Tre," "Pol," and "Pen," so familiar in Cornish place-names signify a "dwelling"; "pool" is a summit. The co. comprises 239 pars. (5 in the Scilly Islands), the parl. bor. of Penryn and Falmouth (1 member), and the mun. bors. of Bodmin, Falmouth, Helston, Launceston (also called Dunneheved), Liskeard, Penryn, Penzance, St. Ives, Saltash, and Truro. It is entirely in the diocese of Truro. The eldest son of the reigning sovereign inherits the title of Duke of Cornwall; this duchy carries with it valuable estates. For parl. purposes it is divided into 6 divisions, viz., Western or St. Ives, North-Western or Camborne, Truro, Mid or St. Austell, South-Eastern or Bodmin, and North-Eastern or Launceston, 1 member for each division.
Cornwall, Cape, headland, SW. coast of Cornwall, 4 miles N. of Land's End.
Cornwell, par. and vil., NW. Oxfordshire, 3 miles W. of Chipping Norton; 849 ac., pop. 67. **C. House** is a seat.
Cornwood, par. and vil. with ry. sta., G. W. R., S. Devon, on river Yealm, 7½ miles NE. of Plymouth; 10,115 ac., pop. 1003; P.O., T.O.; the vil. is about 1 mile from sta.
Cornworthy, par. and vil., SE. Devon, on river Dart, 4 miles SE. of Totnes ry. sta.; 2625 ac., pop. 329; P.O.
Corobeg, pl., Valencia island, W. co. Kerry.
Corodale, cave, on E. side of S. Uist island, Outer Hebrides, Inverness-shire; for some days in 1746 it gave shelter to Prince Charles Edward.
Corofin, vil., N. co. Cork; P.O., T.O. See CORROFIN.
Coronary, pl., 6 m. NW. of Crossdoney, co. Cavan.
Corpach, vil., with pier and ry. sta., N. B. R., on N. bend of Loch Eil, SW. Inverness-shire, 3¾ miles NW. of Fort William; P.O., T.O.
Corpusty, par., vil., and ry. sta. (**C. and Saxthorpe**), M. & G. N. J. R., N. Norfolk, on river Bure, 6¾ miles NW. of Aylsham; 1027 ac., pop. 431.
Corr.—loch, Sutherlandshire, 6 miles SE. of Altnaharra inn, at head of Loch Naver.—**2. Corr,** loch, NE. Ross and Cromarty, 2 miles NW. of Culrain.
Corr, seat, 3 miles N. of Portumna, SE. co. Galway.
Corra, hamlet, 4½ miles SE. of Whitchurch, Cheshire.
Corra Linn, the second of the four Falls of Clyde, in co. and 1½ mile S. of Lanark. The river in its ordinary state makes three distinct leaps, but when swollen it forms one cataract of 84 ft. On the cliff above the linn are the ruins of **Corra Castle.**
Corrachree, seat, 2 m. SW. of Tarland, Aberdeen.
Corrafeoldoch, hill, Kirkcudbrightshire, 10 m. NW. of Newton-Stewart; alt., 1000 ft.
Corran.—headland, Cowall, Argyllshire, at deflection of Loch Goil from Loch Long.—**2. Corran,** Inverness-shire. See ARNISDALE.

Corran.—hill, N. co. Cork, 4 miles SE. of Castletownroche; alt., 1345 ft.; here is a rifle range.—**2. Corran,** in co. and 3½ m. SE. of Armagh.

Corran Ferry, ferry across lower part of West Loch Tarbert, Kintyre, Argyllshire.

Corran Narrows.—(N. and S.), strait, connecting Loch Linnhe and Lower Loch Eil; (E. and W.), ferry, between **Corran Inn,** Inverness-shire, 8¾ miles SW. of Fort William, and Ardgour hamlet, Argyllshire. Adjacent to Ardgour hamlet, on **Corran Point,** is a lighthouse, with fixed light (Corran Point) seen 11 miles.

Corrandoo, hamlet and seat, 6 miles NE. of Athenry, mid. co. Galway.

Corraneary, place, seat and lough, 6 m. S. of Cootehill, Cavan; P.O.

Corrard House, 4 m. W. of Lisnakea, mid. co. Fermanagh.

Corraun, peninsula and hill (1715 ft.), W. co. Mayo, opposite Achill island, and between Blacksod and Clew Bays.

Corraweelis, hamlet, in co. and 3½ m. SE. of Cavan; P.O.

Correen, seat, S. co. Roscommon, 5 miles SE. of Ballinasloe.

Correllstown, hamlet, E. co. Westmorland, 5 miles N. of Kinnegad.

Correnne, hill-ridge and forest, on borders of Tough, Cluny, and Kincardine o' Neil pars., Aberdeen; 1621 ft.

Corrib, Lough, partly in co. Mayo, but chiefly in co. Galway; 27 miles long, 7 miles in extreme breadth, and 1 mile wide at its middle. Next to Lough Neagh it is the largest lough in Ireland; area, 43,484 ac. Its outlet, the river Corrib, runs about 4 miles SE. to Galway, and is navigable. By this channel a steamer plies between Cong, situated at the upper extremity of the lake, and the town of Galway; maximum depth 28 ft.

Corrichie, Howe of, marshy hollow, on border of Aberdeenshire and Kincardineshire, on SE. side of Hill of Fare, 4 miles N. of Banchory; is traversed by **Corrichie Burn,** flowing 7 m. NE. to Loch Drum; was the scene of a battle (1562) between the Earls of Moray and Huntly, fought under the eye of Queen Mary.

Corridge, par., S. Northumberland, 9½ miles SW. of Morpeth; 335 ac., pop. 6.

Corrie ——.* See CORRY——.

Corrie.—coast vil. with small harb. and quay, E. Arran, Buteshire, 5 miles NE. of Brodick; P.O., T.O.; exports limestone and sandstone. There is not a sufficient depth of water to allow of steamers from Glasgow and other places to come alongside; passengers, therefore, are landed in boats.—**2. Corrie,** ancient par. of Annandale, NE. Dumfriesshire, now annexed to Hutton, of which it forms the S. section. See HUTTON AND CORRIE. **Corrie Water,** flowing 7 miles SW., falls into the Water of Milk, 3 m. NE. of Lockerbie.

Corrie Common, 4 m. NE. of Lockerbie, S. Dumfriesshire.

Corrie Funerach, loch, SW. Ross and Cromarty, 4 miles from Loch Carron village.

Corriegills, point, E. coast of Arran island, Buteshire, immediately S. of entrance to Brodick Bay.

Corriegour, seat, S. Inverness-shire, on shore of Loch Lochy, and 3 miles SW. of Laggan Locks.

Corriehallie and Glengowrie, seat and deer forest, SE. Ross and Cromarty, 12 miles W. of Muir of Ord.

Corrie Kinloch and Glendhu, deer forest, W. Sutherlandshire, near L. Cairnbawn.

Corrieknowe, farm, 1½ mile W. of Annan, Dumfriesshire; ancient weapons were found here, 1828.

Corriemoillie, seat, SE. Ross and Cromarty, 3 miles NW. of Garve.

Corriemuchloch, hamlet, mid. Perthshire, 1½ mile SW. of Amulree.

Corriemuillie, a summit on the H. R., Ross and Cromarty, 3 miles W. of Garve; alt., 429 ft.

Corriemulzie, rivulet, SW. Aberdeenshire, flowing 3 m. NW. to r. Dee, 3 m. SW. of Braemar; runs in a narrow ravine, and has a descent of 1150 ft., forming a series of beautiful cascades called the **Falls of Corriemulzie.**

Corries, affl. of r. Barrow, W. co. Carlow; 10 miles long.

Corries Cross, pl., 4 m. from Bagenalstown, mid. co. Carlow; P.O.

Corrie Varkie, seat, NW. Perthshire, on Loch Ericht, and 10 miles SW. of Dalwhinnie.

Corrievrechan, strait and whirlpool, between Jura and Scarba islands, Inner Hebrides, Argyllshire.

Corrieyairack Hill, mt., Inverness-shire, 7½ miles SE. of Fort Augustus; alt., 2922 ft.

* *Corrie*, or *Corry*, a rugged hollow in the side of a mountain.

Corriga, 11 miles SW. of Killashandra, W. co. Cavan; P.O.

Corrigeenroe, pl., 4 m. N. of Boyle, co. Roscommon; P.O.

Corrimony, seat, NE. Inverness-shire, at head of Glen Urquhart, 9 m. NW. of Drumnadrochit.

Corringham.—par., S. Essex, on river Thames, 7½ miles SE. of Billericay; 3365 ac., pop. 851.—**2. Corringham,** par., N. Lincolnshire, 5 miles E. of Gainsborough; 6366 ac., pop. 566; P.O.; contains the hamlets of **Great** and **Little Corringham.**

Corrin's Tower, or **Corrin's Folly** (50 ft. high, on hill 500 ft.), landmark, near Peel, W. coast I. of Man.

Corris, eccl. dist. and vil. with ry. sta., Corris Ry., Talyllyn par., Merioneth, and Llanwrin par., Montgomeryshire; pop. 1495. The vil. is 10¾ miles SW. of Dolgelly by road and 4½ miles N. of Machynlleth by rail. Here are slate quarries and iron-mines; P.O., T.O.

Corroffin, vil. and ry. sta., W. Clare Ry., N. co. Clare, 8¾ miles NW. of Ennis; pop. 393; P.O., T.O. Market day, *Wednesday.*

Corroge, par., in co. and nr. Tipperary; 868 ac., pop. 150.

Corrour and Fersit, deer-forest, S. Inverness-shire, near Loch Treig; 30,000 ac.; P.O., T.O.

Corrour.—ry. siding, West Highland Ry., SE. Inverness-shire, 7 miles NW. of Rannoch station; alt., 1340 ft.—**2. Corrour,** summit of West Highland Ry., SE. Inverness-shire, ½ mile N. of Corrour siding; alt., 1348 ft.

Corroy, pl., 4 m. S. of Ballina, N. co. Mayo; P.O.

Corry, seat, near Broadford, Isle of Skye, Inverness-shire.

Corry, pl., 3½ m. E. of Drumkeerin, co. Leitrim.

Corry Pot, pl. with cascade, 4 m. SE. Applecross, Ross and Cromarty.

Corryarrick, mountain range, peak, and pass, Inverness-shire, dividing Glenmore and Upper Strathspey—peak, 7 m. SE. of Fort Augustus, 2922 ft.; pass of C., 2507 ft.

Corrybeg, hamlet, N. Argyllshire, on N. shore of Upper Loch Eil, 8 m. NW. of Fort William.

Corrybrough, seat on river Findhorn, in co. and 16 miles SE. of Inverness.

Corryhabbie Hill, Banffshire, 7½ miles SW. of Dufftown; with two summits, 2563 ft. and 2393 ft.

Corryhallie, deer-forest, Ross and Cromarty; 6780 ac.; 10 miles W. of Beauly.

Corryhollie, deer-forest, Inverness-shire; 10,280 ac.; 5 m. E. of Fort William.

Corry Lair, loch, SW. Ross and Cromarty, 3 miles NW. of Auchnashellach.

Corrylongford, ry. sta., Clogher Valley Ry., 2¼ m. SW. of Fivemiletown, E. co. Fermanagh.

Corryvarligan, mountain pass, on border of Ross and Inverness, between Loch Hourn and Glen Shiel.

Corsancone, hill, Ayr, 3 m. NE. of New Cumnock; 1547 ft.

Corsbie.—ruined tower, in par. and 1½ mile NE. of Legerwood, E. Berwickshire.—**2. Corsbie,** pl., near Newton-Stewart, NE. Wigtownshire.

Corscombe.—hamlet, 2½ m. S. of Sampford Courtenay, S. Devon.—**2. Corscombe,** par., W. Dorset, 4 miles NE. of Beaminster; 5008 ac., pop. 543; P.O.

Corserine, mt., NW. Kirkcudbright, 10 m. NW. of New Galloway; alt., 2668 ft.

Corse, par., in co. and 6½ miles NW. of Gloucester; 2220 ac., pop. 409; P.O., called **Corse Lawn.**

Corse.—hill, rivulet, seat, and ruined castle, S. Aberdeenshire; **Corse Hill,** alt., 1383 ft., is crowned with small cairns; **Corse Burn,** flows NE. to Leochel Burn, between hill and **Corse House,** which is 3½ miles NW. of Lumphanan ry. sta.; **Corse Castle,** roofless, but comparatively entire, bears date 1581.—**2. Corse,** seat, 5 m. E. of Huntly, NW. Aberdeenshire.—**3. Corse,** pl., 6 m. SW. of Alford, mid. Aberdeenshire.

Corse End, pl., 1½ m. N. of Hartpury, NW. Gloucs.

Corseglass, pl., 8 miles NW. of New Galloway, N. Kirkcudbright.

Corsehill, seat and ruined castle, Stewarton, N. Ayrshire.

Corse Lawn, dist., SW. Worcestershire, 2 miles E. of Eldersfield; P.O.

Corsemill, or **Crossmill,** vil., Renfrewshire, on river Levern, 1 mile NE. of Barrhead.

Corsenside, par., S. Northumberland, on river Rede, 5½ miles NE. of Bellingham; 11,506 ac., pop. 759.

Corsewall, headland, seat, and ruined castle, NW. Wigtownshire, on W. shore of Loch Ryan, 6 m. NW. of Stranraer. On the headland is a lighthouse, with revolving light 112 ft. above high water and seen 16 m.

Corsford, pl., Renfrewshire, 1½ m. SW. of Johnstone.

Corsham, or **Corsham Regis,** market town and par. with ry. sta., G. W. R., N. Wilts, 4¼ miles SW. of Chippen-

ham; 6604 ac., pop. 4322; P.O., T.O. Market day, *Wednesday;* was a residence of the Saxon kings; has freestone quarries; contains **Corsham Court,** seat of Lord Methuen, and **Corsham Side,** hamlet.

Corsindale, pl., S. Aberdeenshire, 5 miles S. of Monymusk.

Corskie, hill, 5 miles S. of Huntly, NW. Aberdeen; 1369 ft.

Corsley, par., N. Wilts, 3 miles NW. of Warminster; 3056 ac., pop. 824; P.O.; contains the hamlets of **Great** and **Little Corsley,** also **Corsley Heath.**

Corsock, *quoad sacra* par., Balmaclellan, Kirkpatrick-Durham, and Parton pars., mid. Kirkcudbrightshire; pop. 460; contains **C.** vil., on Urr Water, 10 miles N. of Castle-Douglas; P.O., T.O.; contains also **Nether Corsock,** hamlet, 2 miles SW. of vil., **Corsock Loch,** and **Corsock House.**

Corston.—par. and vil., NE. Somerset, near river Avon, 3½ miles W. of Bath; 1217 ac., pop. 373; P.O.—**2. Corston,** hamlet, 2 miles S. of Malmesbury, N. Wilts; P.O.

Corston House, in co. and 4 miles SW. of Pembroke.

Corston and Rodbourne, eccl. dist., Malmesbury St. Paul par., N. Wilts; pop. 421; P.O.

Corstorphine, par. and vil. with ry. sta., N. B. R., in co. and 3½ miles W. of Edinburgh—par., 3613 ac., pop. 2725; vil., pop. 1327; P.O., T.O.; the vil. is beautifully situated at the foot of **Corstorphine Hill,** and has a fine Gothic church founded in 1492. Here is a Convalescent Home of the Edinburgh Royal Infirmary.

Cors-y-gedol, seat, 5½ m. N. of Barmouth, Merioneth.

Cortachy, *quoad sacra* par., Cortachy and Clova par., NW. Forfarshire; pop. 313; contains **Cortachy,** hamlet, 5 miles N. of Kirriemuir; P.O., T.O.; in vicinity is **Cortachy Castle,** seat of the Earl of Airlie.

Cortachy and Clova, united par., 5 m. N. of Kirriemuir, NW. Forfarshire; 62,924 ac., pop. 569.

Cortes, hamlet, NE. Aberdeenshire, near Lonmay sta.

Cortlingstock, par., Notts. See COSTOCK.

Cortington, pl., W. Wiltshire, 3 m. from Heytesbury; P.O.

Cortober, pl., co. Monaghan, 7 miles W. of Ballybay.

Corton.—coast par. and ry. sta., M. & G. N. J. R., NE. Suffolk, 3 miles N. of Lowestoft; 1178 ac., pop. 618; P.O., T.O.; outside **Corton Sands** is a light-vessel, with revolving light (Corton) seen 11 miles. There is a coast-guard sta.—**2. Corton,** pl., 4 m. NE. of Calne, N. Wilts.

Corton Denham, par., E. Somerset, 4 miles N. of Sherborne; 1392 ac., pop. 255; P.O.; contains **Corton Ridge,** a fine sheep pasture.

Cortown, vil., 3 miles SE. of Bridgend, Glamorgan.

Cortown, pl., 4 miles SE. of Kells, N. co. Meath; P.O.

Cortwood, hamlet, S. div. W. R. Yorkshire, 5½ miles N. of Rotherham.

Coruisk, or **Corriskin,** deep dark loch, among the Cuchullin Hills, Skye island, Inverness-shire.

Corvalley, ham., SW. I. o. Man, ½ m. W. of Port St. Mary.

Corvally, pl., 6 m. W. of Carrickmacross, Monaghan; P.O.

Corvanaghan, pl., 3 m. N. of Pomeroy, NE. co. Tyrone.

Cor Vanen, small loch, Inverness-shire; it lies NW. of Loch Laggan.

Corve, river, S. Shropshire; rises on the E. side of Wenlock Edge, and flows 12 m. SW. to the Teme at Ludlow.

Corville, seat of Count O'Byrne, SE. of Roscrea, co. Tipperary.

Corwar, seat, S. Ayrshire, 4 m. SE. of Barrhill.

Corwen, market town and par. with ry. sta., G. W. R., NE. Merioneth, on river Dee, at foot of Berwyn mountains, 11 miles NE. of Bala; 15,107 ac., pop. 2723; P.O., T.O.; alt. of ry. sta., 500 ft. Market day, *Friday;* a resort of anglers, the river abounding with salmon, trout, and grayling. An old stone pillar in the churchyard is called the Sword of Glendower. To a citadel of the Druids, near Corwen, Caractacus retreated after his defeat at Caer Caradoc.

Corwg, river, NW. Glamorganshire; rises at Craig-y-llyn, alt. (1750 ft.), and flows S. to the Avon at Cymmr.

Coryates, pl., Dorset. See CORFE GATE.

Corye's Mill, ham., N. Herts, ¾ m. S. of Graveley.

Coryton, par. and ry. sta., G. W. R., S. Devon, 8 m. NW. of Tavistock; 1520 ac., pop. 209; P.O., T.O.; is a favourite angling resort; contains **Coryton Park.**

Cosby, par. and vil., in co. and 7 miles SW. of Leicester; 2318 ac., pop. 1351; P.O.

Coscomb, hamlet, E. Gloucestershire, 2 miles NE. of Winchcomb.

Coscote, hamlet, N. Berkshire, ½ mile W. of East Hagbourne.

Cosdon. See CAWSAND BEACON.

Coseley, urb. dist. and ry. sta. (**Deepfields and Coseley**), L. & NW. R., Staffordshire, 2¾ miles SE. of Wolverhampton and within its parl. limits; urb. dist., 3737 ac., pop. 22,219. In the neighbourhood are coal and ironstone mines.

Cosford, par., 2 miles N. of Rugby, E. Warwickshire; 557 ac., pop. 29.

Cosford House, seat, 3½ m. N. of Haslemere, W. Surrey.

Cosgrove, par. and vil., S. Northamptonshire, 1½ mile N. of Stony Stratford; 1445 ac., pop. 636; P.O., T.O.; contains **Cosgrove Hall** and **Cosgrove Priory.**

Cosham, par. and vil. with ry. sta., L. & SW. R., S. Hants, 4½ miles N. of Portsmouth; 4068 ac., pop. 2859; P.O., T.O.

Cosheston, par., in S. of co. and 2 miles NE. of Pembroke, on creek of Milford Haven; 1990 ac., pop. 556; P.O. **C. House** is a seat.

Coshieville, pl. with inn, 5½ m. W. of Aberfeldy, Perth.

Cosmaston, vil., SE. Glamorgan, 5 miles S. of Cardiff.

Cossall, par. and vil. with ry. sta. (**Ilkeston Junction and C.**), M. R., in co. and 6½ m. NW. of Nottingham, on Erewash river and canal; 987 ac., pop. 940; P.O.; ½ m. N. of vil. is the hamlet of **Cossall Marsh.**

Cossans, pl. with remarkable sculptured obelisk, in co. and 5 m. SW. of Forfar.

Cossington.—par., N. Leicestershire, on rivers Wreak and Soar, 1¼ mile S. of Sileby ry. sta.; 1558 ac., pop. 446; P.O.—**2. Cossington,** par. and ry. sta., S. & D. R., W. Somerset, 4 miles NE. of Bridgwater; 1442 ac., pop. 209; P.O., T.O.

Costa, headland and hamlet, at N. extremity of Mainland, Orkney.

Costelloe, pl., 11 m. NW. of Spiddle, W. co. Galway. Is a favourite angling resort.

Costessey, par. and vil., with ry. sta. (**Drayton**), N. E. R., E. Norfolk, 4½ m. NW. of Norwich; 3031 ac., pop. 880; P.O.; in SW. vicinity of vil. is **Costessey** (or **Cossey**) **Park,** seat of Lord Stafford.

Costhorpe, hamlet, near Grantham, S. Lincolnshire.

Costock, or **Cortlingstock,** par. and vil., in co. and 8½ miles S. of Nottingham; 1688 ac., pop. 287; P.O.

Coston.—par., N. Leicestershire, 7 miles NE. of Melton Mowbray; 1766 ac., pop. 91; P.O.—**2. Coston,** par., S. Norfolk, on the Yare, 4½ miles NW. of Wymondham; 355 ac., pop. 42.

Coston Hackett, par., E. Worcestershire, 4 miles NE. of Bromsgrove; 1299 ac., pop. 211; contains **C. Hall.**

Cotburn, hill, 4 m. NE. of Turriff, Aberdeen; 559 ft.

Cotcliff, par., N. R. Yorkshire, 5½ miles N. of Thirsk; 133 ac., pop. 11.

Cote.—NW. coast of Cumberland, between Skinburness Spit and Silloth; has a lighthouse with fixed light (Skinburness or Cote), seen 9 miles.—**2. Cote,** hamlet, S. Gloucestershire, 3½ miles SW. of Thornbury.—**3. Cote,** hamlet, 2 miles E. of Bampton, Oxfordshire. See ASTON AND COTE.

Cotebrook, ham., 2¼ m. NE. of Tarporley, Cheshire; P.O. Here is a reservoir of Liverpool Corporation Waterworks; top-water area, 0.587 ac., holding capacity, 2,342,000 gallons.

Cotehele, seat of the Earl of Mount Edgcumbe, 2¼ miles SW. of Gunnislake, SE. Cornwall.

Cotehele Quay, pl., 2 m. SW. of Calstock, Cornwall. Tin and copper ores are exported.

Cote Hill, 1½ mile W. of Halifax, W. R. Yorkshire; P.O.

Cotehill, hamlet with ry. sta., M. R., NE. Cumberland, 6 miles SE. of Carlisle; P.O.

Cotehill, loch, 1 m. NW. of Slains, E. Aberdeenshire.

Cotehill-with-Cumwhinton, eccl. dist., Wetheral par., 5 m. SE. of Carlisle, E. Cumberland; pop. 1000.

Cotehouses, ham., NW. Lincs, 3 m. NW. of Scotter.

Coten End, picturesque suburb of Warwick.

Cotes.—par., N. Leicestershire, on river Soar, 1 mile NE. of Loughborough; 488 ac., pop. 53.—**2. Cotes,** hamlet, 4 miles NW. of Church Stretton, S. Shropshire.—**3. Cotes,** ham., 4 m. NE. of Eccleshall, W. Staffordshire.

Cotes-de-Val, hamlet, S. Leicestershire, 3 miles N. of Lutterworth.

Cotes Heath, eccl. dist., Eccleshall par., W. Staffordshire; pop. 458; P.O., T.O.

Cotesbach, par., S. Leicestershire, 2 miles SW. of Lutterworth; 1246 ac., pop. 91; P.O.; contains **Cotesbach House.**

Cotewall, seat, 2½ m. SW. of Dewsbury, Yorkshire.

Cotgrave, par. and vil., in S. of co. and 7 miles SE. of Nottingham; 3722 ac., pop. 659; P.O., T.O. **C. Place** is a seat.

Cothal, place with tweed and woollen mills, on r. Don, in co. and 7½ m. NW. of Aberdeen; P.O., here is **C. House.**

Cotham, par. and vil. with ry. sta., G. N. R., SE. Notts, on river Devon, 4 miles S. of Newark; 1355 ac., pop. 113.

Cothele Quay. See COTEHELE QUAY.

Cothelstone, par., W. Somerset, 6½ miles NW. of Taunton; 1455 ac., pop. 195; contains **C. House.**

Cotherott, ham., S. Shropsh., 5½ m. NW. Church Stretton.

Cotheridge, par., in co. and 4 miles W. of Worcester; 2144 ac., pop. 214; P.O., T.O.; contains **Cotheridge House.**

Cotherstone, par. and hamlet with ry. sta., N. E. R., N. R. Yorkshire, on river Tees, 2¾ miles NW. of Barnard Castle; 8200 ac., pop. 665; P.O., T.O.; alt. of ry. sta., 647 ft.

Cothi, river, Cardigan and Carmarthen; flows SW. to the Towy below Llanegwad, 5½ miles E. of Carmarthen; 25 miles long. There is good fishing.

Cothlemuir, upland, with 2 Caledonian stone circles, 8 m. N. of Kincardine O'Neil, mid. Aberdeenshire.

Cothill, hamlet, N. Berks, 2 miles NW. of Abingdon; P.O., T.O.

Cotiscue, ham., N. R. Yorkshire, 2 m. SW. of Middleham.

Cotleigh, par., E. Devon, 3 miles NE. of Honiton; 1270 ac., pop. 186.

Cotley, eminence (site of ancient encampment), W. Wilts, near Heytesbury; commands extensive view.

Cotmanhay, eccl. dist. and hamlet, Heanor and Ilkeston par., S. Derbyshire; pop. 5152; P.O., T.O. The hamlet is on border of co., 1½ mile N. of Ilkeston.

Cotmere, ham., 2 m. NW. of Eccleshall, W. Staffordshire.

Cotness, par., 4½ miles SE. of Howden, East-Riding Yorkshire; 542 ac., pop. 32.

Coton.—par., in co. and 2½ miles W. of Cambridge; 970 ac., pop. 257; P.O.—**2. Coton,** hamlet, 1 mile SW. of Market Bosworth, S. Leicestershire.—**3. Coton,** par., N. Northamptonshire, 6½ miles NW. of Brixworth; 709 ac., pop. 82.—**4. Coton,** hamlet, N. Oxfordshire, 4 miles NE. of Banbury.—**5. Coton,** vil., E. Staffordshire, on river Dove, 3 miles W. of Tutbury. **C. Hall** is a seat.—**6. Coton,** vil., 1 mile NW. of Tamworth, E. Stafford.—**7. Coton,** hamlet, in co. and 3 m. W. of Stafford; P.O.—**8. Coton,** hamlet, in co. and parl. bor. of Stafford. See HOPTON AND COTON.

Coton Clanford, hamlet, mid. Staffordshire, 1½ mile NE. of Haughton sta.

Coton Hall, seat, 4 miles NE. of Rugby, N. Warwickshire.

Coton in the Elms, par., S. Derby, 5 miles SW. of Burton-upon-Trent; 1192 ac., pop. 469; P.O., T.O.

Cotswolds, or **Cotteswolds,** hill range, Gloucestershire; extends from N. to S. border of co., is 54 miles long, in some places 30 broad, and reaches in Cleeve Cloud, near Cheltenham, an alt. of 1031 ft. The Seven Springs on the E. are the source of the Thames. The dist. is famous for its breed of sheep; much land is under cultivation.

Cottack, vil., in co. and 9 miles NW. of Dumfries.

Cottage, isl., in Lough Gill, E. co. Sligo; 13 ac., pop. 2.

Cottam.—hamlet, 2¾ miles NW. of Preston, SW. Lancashire; P.O. See LEA.—**2. Cottam,** hamlet, 5 miles NW. of Grimsby, Lincolnshire; P.O.—**3. Cottam,** par. with ry. sta., G. C. R., NE. Notts, on river Trent, 8 miles SE. of East Retford; 599 ac., pop. 88.—**4. Cottam,** par., East-Riding Yorkshire, 5½ m. N. of Great Driffield; 2590 ac., pop. 101.

Cottenham, par. and vil., in co. and 6½ miles N. of Cambridge; 7224 ac., pop. 2393. Fruit is largely grown; cream cheeses are a speciality; P.O., T.O.

Cotter Hills, on border of Yorkshire and Westmorland, reaching in Great Shunner Fell an alt. of 2340 ft.

Cotterdale, ham., N. R. Yorkshire, near Hawes. There are iron mines in the vicinity.

Cottered, par., NE. Herts, 2½ miles W. of Buntingford; 1832 ac., pop. 339; P.O.

Cotterstock, par., N. Northamptonshire, on river Nen, 2 miles NE. of Oundle; 706 ac., pop. 151; P.O. **C. Hall** was once the seat of John Dryden.

Cottesbach, pl., S. Leicestershire, 6 miles N. of Rugby. **C. Hall** is a seat.

Cottesbrook, par. and hamlet, Northamptonshire, 2½ miles NW. of Brixworth ry. sta.; 2824 ac., pop. 214; P.O., T.O.; contains **Cottesbrook Park.**

Cottesmere, seat, 2 miles NW. of Haverfordwest, Pembrokeshire.

Cottesmore, par. and vil., N. Rutland, 4½ miles NE. of Oakham; par., 2504 ac., pop. 422; P.O., T.O.; contains **C. Park.**

Cottingham.—par. and vil., N. Northamptonshire, 8 miles N. of Kettering; par., 1726 ac., pop. 519; P.O., T.O.—**2. Cottingham,** urb. dist. and par. (**C. Without**), with ry. sta., N. E. R.; E. R. Yorkshire, 4 miles NW. of Hull; urb. dist. and par., 7928 ac., pop. 3751; P.O., T.O. Here are the Hull waterworks. **C.** is a residential quarter; contains **C. Castle,** on site of Baynard Castle, the residence of the Lords Wake from Edward I. to Edward III.

Cottingley, vil., 1½ mile SE. of Bingley, S. div. W. R. Yorkshire; P.O.; in vicinity is **Cottingley Hall.**

Cottingwith, East, par., E. R. Yorkshire, on river Derwent and Pocklington Canal, 8 miles NE. of Selby; 1244 ac., pop. 195.

Cottingwith, West, hamlet, 8 miles NE. of Selby, E. R. Yorkshire.

Cottisford, par., N. Oxfordshire, 6 miles N. of Bicester; 1506 ac., pop. 175. **C. House** is a seat.

Cottles, hamlet, 3½ miles W. of Melksham, N. Wilts; in vicinity is **Cottles House.**

Cotton.—par., mid. Cheshire, on river Dane, 3 miles NE. of Middlewich; 375 ac., pop. 21.—**2. Cotton,** or **Far Cotton,** eccl. dist. (St. Mary) and hamlet, Hardingstone par., in co. and 2 miles S. of Northampton; pop. 4092; P.O., called **Far Cotton.**—**3. Cotton,** vil., 3 m. N. of Wem, Shropshire. **C. Hall** is a seat.—**4. Cotton,** hamlet, N. Shropshire, 8½ miles NW. of Shrewsbury.—**5. Cotton,** par., N. Staffordshire, 9 miles SE. of Leek; 2063 ac., pop. 629; contains the hamlets of **Lower** and **Upper Cotton.**—**6. Cotton,** par. and hamlet, E. Suffolk, 6 miles NE. of Stowmarket; 2008 ac., pop. 421; P.O.

Cotton, vil., 1 mile E. of Rhynie, W. Aberdeenshire.

Cotton Abbotts, par., W. Cheshire, 4 miles E. of Chester; 292 ac., pop. 12.

Cotton Edmunds, par., W. Cheshire, 4½ miles SE. of Chester; 622 ac., pop. 62.

Cotton End.—hamlet, in co. and 3½ miles SE. of Bedford; P.O.—**2. Cotton End,** ham., in co. and 2 m. S. of Northampton.

Cotton of Lownie, vil., in co. and 3 m. SE. of Forfar.

Cotton of St. Madoes, vil., in co. and 6 m. E. of Perth.

Cotton Tree, ham., 1 m. E. of Colne, NE. Lancs; P.O., T.O.

Cottrell, seat, 5½ miles E. of Cowbridge, Glamorgan.

Cotts, loch, Urquhart par., NE. Elginshire.

Cotts, East, Bedford. See EASTCOTTS.

Cotwall and Moortown, place, N. Shropshire, 5½ miles NW. of Wellington.

Cotwall End, vil., S. Staffordshire, 2 miles NW. of Dudley.

Cotwalton, place, mid. Staffordshire, 1½ mile SE. of Moddershall.

Couche's Mill, vil., E. Cornwall, 3 miles E. of Lostwithiel.

Couffurach, vil., 2 miles NE. of Buckie, N. Banffshire.

Coughton.—hamlet, 2 miles S. of Ross, Herefordshire; P.O.—**2. Coughton,** par. and ry. sta., M. R., SW. Warwickshire, on river Arrow, 2 miles N. of Alcester; par., 2000 ac., pop. 198; P.O., T.O.; contains **Coughton Court** (16th century), seat of the Throckmorton family.

Coul.—seat, SE. Ross and Cromarty, 7 miles SW. of Dingwall.—**2. Coul,** seat, 1 mile NE. of Auchterarder sta., SE. Perthshire.

Coulagh, hamlet, on Coulagh Bay, 4 miles NW. of Berehaven, SW. co. Cork.

Coulatt, loch and rivulet, SE. Elginshire; the rivulet, issuing from the loch, flows 6½ miles SE. to river Spey 1 mile SE. of Knockando church.

Coulin, deer forest, loch, and seat, Ross and Cromarty, 7 m. NW. of Auchnashellach; extent, 15,000 ac. The greatest depth of the loch is 49 ft.

Coull.—par., S. Aberdeenshire, 3 miles NW. of Aboyne; 9044 ac., pop. 684; has remains of **Coull Castle,** in 13th century the seat of the Durwards. **C. House** is a seat.—**2. Coull,** mining hamlet, 2 miles NW. of Markinch, mid. Fifeshire.

Coul Mor, or **Coulmore.**—seat and deer-forest, SW. Ross and Cromarty, 1 m. from Balmacarra.—**2. Coulmore,** mt., NW. Ross and Cromarty, 9 m. N. of Ullapool; alt., 2786 ft.

Coulmony, seat, in co. and 9 m. SE. of Nairn.

Coulnakyle. See REVACK.

Coulport, hamlet with pier, Dumbartonshire, on E. shore of Loch Long, 4 miles NW. of Cove; there is a ferry between Coulport and Ardentinny, on W. shore of Loch Long.

Coulsdon, par. and vil. with ry. sta. (**C. and Cane Hill**), SE. & C. R., NE. Surrey, 5 miles SW. of Croydon; 4314 ac., pop. 6523. Here is the County Pauper Lunatic Asylum; P.O.; contains **C. Court.**

Coulsdon Road, pl., adjoining Coulsdon; P.O., T.O.
Coulston, East, par., W. Wilts, 5½ miles NE. of Westbury; 876 ac., pop. 87.
Coulston, West, ham., W. Wilts, 2 miles E. of Edington.
Coulter.—ry. sta., C. R., E. Lanarkshire, 1¼ mile SW. of Biggar; P.O., T.O.; alt. of ry. sta., 665 ft. See CULTER. —**2. Coulter,** loch, in co. and 5 miles SW. of Stirling.
Coulton.—hamlet, 5 miles S. of Watchet, W. Somerset.—**2. Coulton,** par., North-Riding Yorkshire, 6 m. S. of Helmsley; 1089 ac., pop. 101.
Coultra, wooded hill and hamlet, Fifeshire, 8½ miles NW. of Cupar; alt. of hill, 584 ft.
Coultree, loch, S. Inverness-shire, 4 m. NW. of Dalwhinnie.
Coultry, loch, W. Ross and Cromarty, near Loch Torridon and immediately below Loch Damh.
Coumbaun, mt., co. Kerry, 2½ miles SW. of Stradbally; alt., 2017 ft.
Coumeenoole, hamlet, 8 m. SW. of Dingle, co. Kerry.
Cound, par. and vil., mid. Shropshire, near river Severn, 6½ miles SE. of Shrewsbury; par., 3772 ac., pop. 479; contains **Cound Hall.**
Coundon.—par. and ry. sta., N. E. R., S. Durham, 2 miles SE. of Bishop Auckland; 794 ac., pop. 3763; P.O., T.O.; contains extensive coal mines.—**2. Coundon,** par., NE. Warwickshire, 2 miles N. of Coventry; 1051 ac., pop. 333. **C. Grange** is a seat.
Coundon Grange, par., S. Durham, 1½ mile SE. of Bishop Auckland; 669 ac., pop. 3456.
Coundon Road, ry. sta., L. & NW. R., 1½ mile N. of Coventry, NE. Warwickshire.
Countam Hill, mt., NW. Dumfriesshire, 7½ m. NW. of Thornhill; alt., 1640 ft.
Counter Drain, ry. sta., M. & G. N. J. R., 4½ miles E. of Spalding, S. Lincoln.
Counterside, ham., N. R. Yorkshire, 2 m. SW. of Askrigg.
Countess, ham., SE. Wilts, 8 m. N. of Salisbury.
Countess Park, pl., 4 miles SE. of Bellingham, S. Northumberland.
Countess Wear, vil., 3 m. SE. of Exeter, SE. Devon; P.O.; in vicinity is **Countess Wear Paper Mill.**
Countesswells, estate and old mansion, in co. and 4½ m. W. of Aberdeen; P.O., T.O.
Countesthorpe, par. and ry. sta., M. R., in co. and 5¾ miles S. of Leicester; 1332 ac., pop. 1429; P.O.
Counthorpe, par., S. Lincolnshire, on river Glen, 2½ miles S. of Corby; 1155 ac., pop. 40.
Countisbury, coast par. and vil., N. Devon, on border of co., 20 miles NE. of Barnstaple; 2958 ac., pop. 279; near vil. is **Countisbury Hill,** surmounted by ancient camp.
County School, ry. sta., G. E. R., 6 m. N. of Dereham, Norfolk.
County Water, stream, 11 m. long, SW. co. Armagh; flows into Muckno Lough, and defines the boundary between co. Armagh and co. Monaghan for 4 miles.
Coupar-Angus, market town (police burgh) and par. with ry. sta., C. R., Perthshire, near river Isla, 15¾ miles NE. of Perth, 63½ miles N. of Edinburgh, and 78¾ miles NE. of Glasgow by rail—par., 4699 ac., pop. 2704; burgh and town, pop. 2064; P.O., T.O. Market day, *Thursday;* has mfrs. of coarse linen fabrics. There are vestiges of an abbey, founded in 1164 upon the site of an old Roman camp.
Coupe, The, nearly detached headland, forming extreme NE. point of Jersey, Channel Islands.
Coupée, The, narrow neck of land joining Sark to Little Sark, Channel Islands; is 200 yds. long, only 5 ft. broad, and has precipices on each side of about 350 ft. sheer down to the sea; called also The Chausée.
Couperon, headland, forming N. termination of Saie Harbour, Jersey, Channel Islands, 5½ miles NE. of St. Helier; in the neighbourhood are Druidical remains.
Coupland, par., N. Northumberland, on river Glen, 4½ miles NW. of Wooler; 1542 ac., pop. 71; contains **Coupland Castle.**
Cour.—seat, Kintyre, Argyllshire, on Kilbrennan Sound, 7 miles NE. of Carradale.—**2. Cour,** river, S. Inverness-shire; flows into the Spean, 3 m. E. of Spean Bridge.
Courage, ham., S. Berks, 3 miles NE. of Newbury.
Couragh, hamlet, 2 m. N. of Mogeely ry. sta., co. Cork.
Courance, hamlet and seat, Dumfriesshire, 9 miles NW. of Lockerbie; P.O., T.O.
Court.—vil., S. Cardiganshire, 6½ miles SW. of Lampeter. —**2. Court,** pl., N. Somerset, 5½ miles NW. of Bristol.
Court Hall, seat of Lord Poltimore, North Molton par., N. Devon.
Court Lodge.—seat, 6 miles SW. of Gravesend, Kent.—**2. Court Lodge, The,** seat, 7 miles SE. of Tunbridge Wells, Kent.
Court-at-Street, hamlet, E. Kent, in SW. vicinity of Hythe; in the chapel, now a ruin, Elizabeth Barton, the "Maid of Kent" (executed 1534), used to give exhibitions of her impostures.
Court of Hill, seat, S. Shropshire, near Tenbury.
Court Sart, ry. sta., Rhondda & Swansea Bay Ry., W. Glamorganshire, 6½ miles E. of Swansea.
Courteenhall, par., in co. and 5 m. S. of Northampton; 1601 ac., pop. 134; P.O.; contains **Courteen Hall.**
Courtenay, par., Berks. See SUTTON COURTENAY.
Courtenay's Gate, entrance into Bossenden Wood, part of the forest of the Blean, near Canterbury, E. Kent.
Courtfield, pl., on borders of Gloucestershire and Herefordshire, 3 miles E. of Whitchurch, W. Gloucestershire.
Courthill.—common name in Scotland of mounds formerly used as seats of justice.—**2. Courthill.** See KISHORN.
Courthouses, hamlet, N. Lincolnshire, 9½ miles NE. of Gainsborough.
Courthoyle, vil., 6 m. E. of New Ross, co. Wexford.
Courtland, seat, 1½ mile N. of Exmouth, E. Devon.
Courtlands, seat, 4 miles S. of East Grinstead, Sussex.
Courtmacsherry, fishing vil., watering-place, and ry. sta., Timoleague and Courtmacsherry Ry., S. co. Cork, on Courtmacsherry Bay (6 miles by 2 miles), 9 miles SE. of Ballinascarty; pop. 343; P.O., T.O.
Courtmacuddy, pl., 6 m. W. of Enniscorthy, co. Wexford.
Courtmatrix, hamlet, near Rathkeale, co. Limerick.
Courtney, par., Oxford. See NUNEHAM COURTNEY.
Courtown, seat, 1 m. SW. of Kilcock, N. co. Kildare.
Courtown Harbour, fishing vil., 3½ miles SE. of Gorey, NE. co. Wexford; pop. 296; P.O., T.O. **Courtown House,** seat of the Earl of Courtown, is adjacent.
Courttown, seat, 2 miles NW. of Athy, co. Kildare.
Courtway, hamlet, W. Somerset, 3½ miles NW. of Bridgwater.
Court-yr-Ala, seat, 4 m. S. of Llandaff, Glamorgan.
Cousland.—vil., E. Edinburghshire, 3½ miles NE. of Dalkeith; P.O.—**2. Cousland,** pl., with shale and oil works, E. Linlithgowshire, 1½ mile W. of Livingstone.
Cousley Wood, vil., NE. Sussex, on border of co., 6 miles SE. of Tunbridge Wells; P.O.
Couston, ancient castle, near Bathgate, Linlithgowshire.
Coustonholm Paper Mill, 1½ mile from Pollokshaws, E. Renfrewshire.
Couthally Castle, Lanark. See COWTHALLY.
Couttie, hamlet, E. Perthshire, on river Isla, 1 mile NW. of Coupar-Angus.
Cove.—par. and vil., N. Hants, 2½ miles N. of Aldershot; 1972 ac., pop. 1258; P.O.—**2. Cove,** hamlet, 4½ miles N. of Tiverton, N. Devon; P.O., T.O.—**3. Cove,** ham., 2 miles SE. of Constantine, W. Cornwall.
Cove.—fishing vil. with ry. sta., C. R., NE. Kincardineshire, 4¾ miles S. of Aberdeen; pop. 460; P.O., T.O.—**2. Cove,** fishing hamlet, near Cockburnspath, N. Berwickshire.—**3. Cove,** seat, 1 mile W. of Kirkpatrick ry. sta., SE. Dumfriesshire.—**4. Cove,** Dumbartonshire. See C. AND KILCREGGAN.
Cove.—vil., 1½ mile E. of Kinsale, S. co. Cork; pop. 196. C. is a favourite watering-place and holiday resort.—**2. Cove,** or **Queenstown:** which see.
Cove, North, par., E. Suffolk, near river Waveney, 2 miles SE. of Beccles; 1242 ac., pop. 240.
Cove, South, par., E. Suffolk, near the coast, 5½ miles E. of Brampton ry. sta.; 1212 ac., pop. 158.
Cove a Chiaran, cave, near Campbeltown, Kintyre, Argyllshire; anciently the residence of St. Ciaran, the apostle and patron saint of Kintyre.
Cove and Kilcreggan, or **Kilcreggan and Cove,** police burgh and watering-place, SW. Dumbarton, 6 miles NW. of Greenock—police burgh, pop. 942; vil., pop. 913; P.O., T.O., called **Cove.**
Covehithe, or **North Hales,** coast par., E. Suffolk, 4½ miles NE. of Southwold; 1458 ac., pop. 189. There is a coastguard sta.
Coven, eccl. dist. (St. Paul), Brewood par., W. Staffordshire; pop. 581; P.O.
Coveney, par. and vil., mid. Cambridgeshire, 3½ miles NW. of Ely; par., 3170 ac., pop. 423; P.O.
Covenham, ham., 5 m. NE. of Louth, E. Lincolnshire; P.O.
Covenham St. Bartholomew and **Covenham St. Mary,** 2 pars., N. Lincolnshire, 5 miles NE. of Louth—C. St. B., 1309 ac., pop. 189; C. St. M., 974 ac., pop. 96.
Covenhope, pl., NW. Herefordshire, 1 mile SW. of Aymestrey.

Coventry, parl. co., bor., and market town, with ry. sta., L. & NW. R., N. Warwickshire, on the Sherbourne and Radford Brook, 19 miles SE. of Birmingham and 94 NW. of London by rail—parl. bor., 6447 ac., pop. 63,918; co., bor., and par., 4149 ac., pop. 69,978. Market day, *Friday*. C. is an ancient city (the bishopric, founded in 656, was in 1121 united to the see of Lichfield), with numerous fine old churches, schools, and hospitals. It derives its name (Coventre, or convent town) from a priory built (or rebuilt) in 1043 by Leofric and his wife Lady Godiva, of whom there is a curious and well-known legend; it is also known as "The City of the Three Spires," from three important churches, one of which, St. Michael's, is said to be the largest parish church in England. Of its fortifications (dismantled at the Restoration, the town having espoused the side of the Parliament), two gates and some portions of the wall still remain. The bor. is almost equidistant from London, Liverpool, Hull, and Bristol. C. was early celebrated for its mfrs. In the 15th century it was noted for its woollens; then for its dyeing; then for its weaving of camlets, shalloons, &c. The staple industry is cycle making, for which C. is famous; there are mfrs. of ribbons, silk, and watches; it has also woollens, carpets, cotton, art metalwork, and ironfounding. The water and gas supplies and electric lighting works are owned by the city; it also maintains baths, public libraries, and a technical institute in which weaving, typography, cycle construction, magnetism, and electricity are taught. Numerous fairs are held, and are generally well attended. **C.** is in the diocese of Worcester. The bor. returns 1 member to Parliament; it returned 2 members till 1885.

Coventry Canal, Warwickshire; stretches NE. from Coventry past Nuneaton, and joins the Birmingham Canal SW. of Tamworth; it also connects with the Oxford Canal some miles NE. of Coventry; is 32 miles long, rises 96 ft., and has 14 locks.

Cover, river, N. R. Yorkshire; flows 12 miles NE. to the Ure 2 miles SE. of Middleham.

Cover Bridge, hamlet, N. R. Yorkshire, on r. Cover, 2 m. SE. of Middleham.

Coverack, coast vil. with small pier, W. Cornwall, in cove of same name, 10½ miles S. of Falmouth; P.O., T.O. There is a lifeboat sta. with rocket apparatus.

Coverham. See AGGLETHORPE WITH COVERHAM.

Coverhead, hamlet, N. R. Yorkshire, 4 miles SW. of Middleham.

Covesea, coast vil., in co. and 6 miles NW. of Elgin; in vicinity are romantic rocks and caves, in one of which are curious sculptures; ½ mile from the shore is **Covesea Skerries,** a very dangerous reef; on Craig Head is a lighthouse, with revolving light (Covesea Skerries), 160 ft. above high-water, and visible 18 miles.

Covington, par., W. border of Huntingdonshire, 3½ miles NW. of Kimbolton; 1294 ac., pop. 100; P.O.

Covington and Thankerton, united par., E. Lanarkshire; 5114 ac., pop. 314; contains the vils. of Covington and Thankerton—Thankerton, with ry. sta., C. R., 33½ miles SW. of Edinburgh and 33¾ miles SE. of Glasgow; Covington, with fine ruin of castle of 15th century, 1 mile NE. of Thankerton.

Cow, islet, 1½ mile W. of Dursey isl., SW. co. Cork.

Cow and Calf, rocks, W. coast of Cornwall, at Porthqueen Harbour.

Cow and Calf, rocks, Dundrum Bay, co. Down, 4 miles W. of St. John's Point.

Cow Honeybourne, par. (ry. sta. **Honeybourne**), E. Gloucestershire, 5½ miles E. of Evesham; 1377 ac., pop. 432; P.O., called **Honeybourne.**

Cowage, another name for BREMILHAM: which see.

Cowall, mid. E. dist. of Argyllshire, forming a peninsula between Firth of Clyde and Loch Fyne.

Cowan Bridge, pl., NE. Lancashire, 3 miles S. of Kirkby Lonsdale; P.O., T.O.

Cowanhead Paper Mills, 1½ mile from Burneside, Westmorland.

Cowarch.—hamlet, 2 miles N. of Dinas-Mawddwy, Merioneth.—**2. Cowarch,** affluent of the Dyfi, Merioneth, at Abercowarch.

Cowarne, Little, par. and vil., NE. Herefordshire, 4½ miles SW. of Bromyard; 693 ac., pop. 151.

Cowarne, Much, par. and vil., NE. Herefordshire, 5½ miles SW. of Bromyard; 3330 ac., pop. 487.

Coway Stakes, locality, river Thames, between Walton on Thames, Surrey, and Shepperton, Middlesex; has vestiges of the stakes planted in the river by the British chief Cassivelaunus, to check the progress of Cæsar.

Cowbeech, ham., 3¾ m. NE. of Hailsham, SE. Sussex; P.O.

Cowbit, par. and vil. with ry. sta., G. N. & G. E. R., SE. Lincolnshire, 3½ miles SE. of Spalding; 1952 ac., pop. 462; P.O.

Cowbridge.—mun. and parl. bor. (contributory to Cardiff District of Boroughs), market town, and par., with ry. sta., Taff Vale Ry., S. Glamorgan, 12¼ miles W. of Cardiff by road and 23¼ miles by rail; mun. bor. and par., 85 ac., pop. 1202; P.O., T.O. Market day, *Tuesday*. Cowbridge (Welsh Pontfaen, a corruption of Pont-y-Fôn, of which the English name is a translation) is an ancient little town. In 1091 it was surrounded with a stone wall by Robert de St. Quentin. A free grammar-school was founded and endowed in the reign of Charles II. Judge Jeffreys was a native. C. unites with Cardiff and Llantrisaint in sending 1 member to Parl.—**2. Cowbridge,** hamlet, Patterdale, Westmorland, 5 miles NE. of Ambleside.—**3. Cowbridge,** ham., N. Wilts, 1 m. SE. of Malmesbury.

Cowbrow, hamlet, 4 miles NW. of Kirkby Lonsdale, S. Westmorland.

Cowbush, hamlet, 4 miles SW. of Ripon, E. div. W. R. Yorkshire.

Cowcaddens, ry. sta., Glasgow District Subway, in city of Glasgow.

Cowcliffe, pl., 1½ m. N. of Huddersfield, W. R. Yorkshire.

Cowcombe, hamlet, 2 miles NE. of Minchinhampton, E. Gloucestershire.

Cowden, par. and vil. with ry. sta., L. B. & S. C. R., SW. Kent, on border of co., 4 miles SE. of Edenbridge; 3260 ac., pop. 733; P.O., T.O., and P.O., T.O. at **Cowden Pound.**

Cowden Castle, seat, S. Perthshire, 2 miles NE. of Dollar; occupies the site of an ancient fortalice.

Cowdenbeath, police burgh and mining town with ry. sta., N. B. R., 5¾ miles NE. of Dunfermline and 25¼ miles NW. of Edinburgh by rail, Fifeshire; police burgh, pop. 7467; town, pop. 7908; P.O., T.O.

Cowdenhill, hamlet, near Bo'ness, NW. Linlithgowshire.

Cowdenknowes, seat, on Leader Water, 1 mile S. of Earlston, SW. Berwickshire; the name is celebrated in Scottish song.

Cowdens Ambo, par., East-Riding Yorkshire, 4 miles SE. of Hornsea; 1548 ac., pop. 95.

Cowdray Park, seat of the Earl of Egmont, 1½ m. NE. of Midhurst, Sussex.

Cower's Lane, 1 m. from Shottlery, sta., N. Derbyshire; P.O.

Cowes, urb. dist., seaport town, and seaside resort, and par., with ry. sta., I. o. W. C. R., N. coast Isle of Wight, 4½ m. N. of Newport and 87 m. SW. of London. Market days, *Tues.*, *Thurs.*, and *Sat.*; urb. dist. and par., 584 ac., pop. 8652. A steam ferry across the Medina, here 600 yards broad, connects East Cowes and Cowes; higher up the river is a floating bridge; there is steam communication with Ryde, Southampton, and Portsmouth, each distant about 11 miles. The port is the chief one of the island; W. Cowes Castle is the headquarters and clubhouse of the Royal Yacht Squadron. The chief regattas take place in August. (For shipping statistics, see APPENDIX.) The shipbuilding yards formerly turned out men-of-war of the largest class, but their efforts are now confined to smaller naval vessels and to yachts of the finest form. Most of the inhabitants are employed in the shipbuilding yards, or in the iron foundries, roperies, and sail-making establishments. East C. and C. (formerly West Cowes) owe their origin to a forts built by Henry VIII., in 1540. The West fort, or castle, still remains, and close to it are the Marine Parade and the public promenade called The Green. Egypt Point is a battery at the angle of the Medina and the sea. In the vicinity of the town are numerous elegant villas and seats, including Osborne House (1845); here Queen Victoria died, January 22, 1901.

Cowes, East, urb. dist. and par., N. coast Isle of Wight; urb. dist. and par., 602 ac., pop. 3196. **E. C. Castle** is a seat of Viscount Gort.

Cowesby, par. and vil., 6 miles SE. of Northallerton, North-Riding Yorkshire; 1165 ac., pop. 74; in vicinity is **Cowesby Hall.**

Cowesfield, seat, 8½ m. SE. of Salisbury, Wilts.

Cowfold, par., vil., and seat, W. Sussex, 6 miles SE. of Horsham; 4501 ac., pop. 968; P.O., T.O.; at Cowfold is a Carthusian monastery (1884).

Cowgill, eccl. dist. (St. John) and vil., Sedbergh par., N. div. West-Riding Yorkshire; pop. 290. The vil. is 9

miles SE. of Sedbergh ry. sta. There is a black marble quarry.

Cowglen, seat and hamlet, Renfrewshire, 2 miles W. of Pollokshaws. There are coal mines.

Cowgrove, ham., 1½ m. NW. Wimborne Minster, E. Dorset.

Cowhill, ham., W. Gloucestershire, 1 mile W. of Oldbury on Severn.

Cowhill, seat, in co. and 4½ miles NW. of Dumfries.

Cowick.—hamlet, 1½ mile SE. of Snaith, E. div. W. R. Yorkshire; in vicinity is **Cowick Hall.** See SNAITH AND COWICK.—**2. Cowick,** hamlet, near Exeter, E. Devon.

Cowie, rivulet, fishing vil. and harb., seat, and ruined castle and chapel (**Kirk of Cowie**), Kincardineshire. **Cowie Water** flows 13 miles E., and falls into Stonehaven Bay at Stonehaven. It is crossed by a ry. viaduct with an alt. of 196 ft. The vil. and harb. are ¾ mile N. of Stonehaven; adjacent is **Cowie House.** The ruins of the **Castle of Cowie,** built by Malcolm Canmore, are on a rock overlooking the sea,—**2. Cowie,** vil., St. Ninian's par., Stirlingshire; pop. 849. Since the date of the last census the Alloa Coal Company have opened a new pit here 1160 ft. deep and yielding 1000 tons of coal per day. The pit is equipped with the latest appliances, including electricity, and is one of the best fitted up in the kingdom. The population is now over 3000, and will probably be doubled in a few years as new pits are opened up in the district.

Cowiefauld, hamlet, 2 miles W. of Strathmiglo, Fifeshire.

Cowies Linn, waterfall, on a headstream of Eddlestone Water, in par. and 3 miles N. of Eddlestone, Peeblesshire; is 35 ft. in leap.

Cowlairs, N. suburb of Glasgow with ry. sta. (alt., 195 ft), N. B. R. The works of the North British Ry. Company are situated at Cowlairs. Glasgow trains are hauled up and let down a steep incline here by means of wire cables.

Cowlam, par., East-Riding Yorkshire, 6½ miles NW. of Driffield; 2052 ac., pop. 52.

Cowleaze Chine, ravine, on SW. coast of Isle of Wight, 1½ mile NE. of Brighstone.

Cowley.—hamlet, in co. and 4 miles SW. of Buckingham. **2. Cowley,** hamlet, 1 mile SW. of Dronfield, E. Derbyshire; has a sulphurous spring.—**3. Cowley,** hamlet, 2 miles N. of Exeter, SE. Devon; P.O.—**4. Cowley,** par. and hamlet, mid. Gloucestershire, near Cotswold Hills, 4½ miles SE. of Cheltenham; 1898 ac., pop. 269; P.O. **C. Manor** is a seat.—**5. Cowley,** par., W. Middlesex, on river Colne and Grand Junction Canal, 1½ mile S. of Uxbridge; 525 ac., pop. 869. **C. Grove** and **C. House** are seats; P.O., T.O.—**6. Cowley,** par. and vil., in co. and adjoining Oxford; 909 ac., pop. 2091. Here is the Oxford Military College. P.O., T.O.—**7. Cowley,** hamlet, in co. and 6 miles SW. of Stafford.

Cowley St. John, par. in co. and co. bor. of Oxford; 603 ac., pop. 11,061.

Cowling.—par., N. div. W. R. Yorkshire, 5 miles SW. of Skipton; 4712 ac., pop. 1925. There are worsted mills; P.O., T.O.—**2. Cowling,** hamlet, N. R. Yorkshire. See BURRILL WITH COWLING.—**3. Cowling,** par., Kent. See COOLING.

Cowling Head, hamlet, 3 miles from Kildwick ry. sta., N. div. W. R. Yorkshire; P.O.

Cowlinge, or **Cooling,** par. and vil., W. Suffolk, 8 miles NW. of Clare; 3071 ac., pop. 487; P.O., T.O.

Cowlishaw, vil., 2 m. N. of Oldham, SE. Lancashire.

Cowm, or **Cowm Clough,** pl., SE. Lancashire, 1 m. NW. of Whitworth; here are the Crown Brook reservoir and pumping sta.

Cowms, vil., S. div. W. R. Yorkshire, near Huddersfield.

Cowny, ham., mid. Montgomerysh., 6½ m. NW. of Llanfair.

Coworth Park, seat, 5½ m. S. of Windsor, Berks.

Cowpe, pl., NE. Lancashire, 6 m. NW. of Rochdale.

Cowpen, urb. dist. and par., S. Northumb., 1 m. NW. of Blyth; urb. dist. and par., 1752 ac., pop. 17,879; P.O.; has coal mines; contains **C. Hall.**

Cowpen Lane, vil., 2 miles W. of Blyth, S. Northumberland; P.O.

Cowpen Bewley, par., S. Durham, 4½ miles NE. of Stockton-upon-Tees; 3348 ac., pop. 1026.

Cowpits, vil., Edinburghshire, 1½ mile S. of Musselburgh.

Cowplain, place, 2 miles from Waterlooville, SE. Hampshire; P.O.

Cowsby, N. R. Yorkshire. See COWESBY.

Cowsdon, vil., 5½ m. N. of Pershore, E. Worcester.

Cowsfield Green, ham., ¾ mile E. of Whiteparish, SE. Wiltshire.

Cowsfield House, seat, 8 m. SE. of Salisbury, S. Wilts.

Cowshaven, cavern, near Aberdour, N. Aberdeen; it afforded a hiding-place after Culloden to Lord Pitsligo.

Cowshill, vil., 3 miles from St. Johns Weardale, S. Durham; P.O., T.O.

Cowsick, stream, S. Devon; joins the West Dart at Two Bridges, 7½ miles E. of Tavistock.

Cowslip Green, ham., 1½ m. SE. of Wrington, NE. Somerset.

Cowthally, ruined castle of 12th century, long the seat of the Somervilles, 1½ m. NW. Carnwath, NE. Lanarkshire.

Cowthorpe, par., E. div. W. R. Yorkshire, on r. Nidd, 3 m. NE. of Wetherby ry. sta.; 1404 ac., pop. 112.

Cowton, East, par. (ry. sta. **Cowton,** N. E. R.), N. R. Yorkshire, 7 m. NW. of Northallerton; 3370 ac., pop. 351; P.O.

Cowton, North, and **Cowton, South,** 2 pars. with ry. sta. (**Cowton**), N. E. R., 8 miles NW. of Northallerton, N. R. Yorkshire—N. C., 1397 ac., pop. 268; S. C., 2240 ac., pop. 184.

Coxall, Herefordshire, 7 miles NE. of Presteigne. See BUCKTON AND COXALL.

Coxbank, ham., 1¼ mile S. of Audlem, S. Cheshire; P.O.

Coxbench, hamlet with ry. sta., M. R., in co. and 5 miles NE. of Derby; P.O.

Coxford, ham., W. Norfolk, 5 m. SW. of Fakenham.—**2. Coxford,** ham., ½ mile E. of St. Genny's, N. Cornwall.

Cox Green, vil., 1½ m. SW. of Maidenhead, E. Berks; P.O.

Coxgreen, hamlet with ry. sta., N. E. R., S. Durham, 5¼ miles SW. of Sunderland.

Coxhead Ford, ham., 7½ m. NE. of Ludlow, S. Shropshire.

Coxheath, hamlet, 3 m. S. of Maidstone, mid. Kent.

Coxhill House, seat, 5 m. SW. of Chertsey, W. Surrey.

Coxhoe, par., in co. and 5½ m. SE. of Durham; 1058 ac., pop. 3278; P.O., T.O. There are collieries and quarries. **C. Hall** is a seat.

Coxhoe Bridge, ry. sta., N. E. R., 1½ m. E. of Ferryhill Junction, S. Durham.

Coxley, eccl. dist. and hamlet, St. Cuthbert Wells, par., mid. Somerset—dist., pop. 567; hamlet, 2 miles SW. of Wells; P.O.

Coxlodge, par., S. Northumberland, 2 miles NW. of Newcastle, in Gosforth urb. dist.; 828 ac., pop. 7767. Here is the Newcastle-upon-Tyne and County Lunatic Asylum. P.O.

Coxlie Green, ham., 2 m. N. of S. Weald, SW. Essex; P.O.

Coxton, old tower, in co. and 2 miles SE. of Elgin; was the residence of the Inneses of Invermarkie.

Cox Tor, hill, S. Devon, 4 miles E. of Tavistock; alt., 1450 ft.

Coxwell, Great, par., NW. Berks, 1½ mile SW. of Faringdon; 1435 ac., pop. 264.

Coxwell, Little, par., Berks, 2 m. SW. of Faringdon; 887 ac., pop. 220; P.O.

Coxwell Knoll, eminence, 1 mile NW. of Brampton Bryan, Herefordshire; has vestiges of a British camp.

Coxwold, par. and vil., with ry. sta., N. E. R., N. R. Yorkshire, 7½ miles SE. of Thirsk; par., 1375 ac., pop. 275; P.O., T.O. Laurence Sterne (1713–1768) was curate of this parish.

Coychurch, Higher and **Lower,** 2 pars., SE. Glamorgan, 2½ miles NE. of Bridgend—**C. Higher,** 3928 ac., pop. 426; **C. Lower,** 1099 ac., pop. 310.

Coydiog, hamlet, in co. and 4 miles E. of Denbigh.

Coygan, place with limestone rock, having an interesting "bone cave," 1½ m. W. of Laugharne, Carmarthen.

Coylum Bridge, ham., Inverness-shire, 2 miles SE. of Aviemore.

Coyle, or **Coila,** a stream of Kyle dist., Ayrshire, rising 2 miles N. of Dalmellington and flowing 14 miles NW. to river Ayr 4 miles E. of town of Ayr. In Coylton par., opposite Sundrum House, it makes a cascade 25 ft. wide and 15 ft. in fall.

Coylton, par. and vil., in mid. of co. and 5½ miles SE. of Ayr—11,589 ac., pop. 2542; vil., pop. 345; P.O.; has collieries and quarries of sandstone and limestone; the village is also known as Hillhead or New Coylton.

Coytrahene, 4 m. N. of Bridgend, Glamorgan; P.O.

Coyty. See COITY.

Craanford, 4 miles W. of Gorey, co. Wexford; P.O.

Crabbé, deep gorge, on N. side of Jersey, Channel Islands, 7 miles NW. of St. Helier.

Crabbet Park, seat, 2½ miles NE. of Crawley, Sussex.

Crabble Paper Mill, at River, near Dover, E. Kent.

Crabbs Cross, vil., 7 miles SE. of Bromsgrove, NE. Worcestershire; P.O., T.O.

Crabtree.—hamlet, 2½ miles NE. of Plymouth, S. Devon.

—2. **Crabtree,** vil., 3 miles NE. of Sheffield, W. R. Yorkshire.

Crabtreelane, 6 miles NW. of Portadown, N. co. Armagh; P.O.

Crabwall, Cheshire. See BLACON CUM CRABWALL.

Crachyty, ham., 5½ m. NW. of Llandilo, Carmarthenshire.

Crackail, loch (1 m. by ¾ m.), Sutherlandshire, 3 miles SE. of Lairg.

Crackenthorpe, par. and vil., 2 miles NW. of Appleby, Westmorland; has remains of Roman camp; 1358 ac., pop. 124; in vicinity is **Crackenthorpe Hall.**

Crackleybank, pl., 2¼ m. E. Shifnal, E. Shropshire.

Cracklington Cove, inlet on W. coast of Cornwall, 9 miles SW. of Bude.

Crackington Haven, hamlet, ¾ mile SW. of St. Genny's, Cornwall.

Cracknore Hard, pl., with ferry to West Quay, Southampton.

Crackpot, hamlet, N. R. Yorkshire, 2 miles NE. of Muker.

Cracoe, par., N. div. W. R. Yorkshire, 5½ miles NW. of Skipton; 2098 ac., pop. 117; P.O., T.O.

Cracombe House, seat, 4 miles NW. of Evesham, E. Worcestershire.

Craddock, vil., 7 miles NE. of Cullompton, N. Devon; P.O.

Cradle Mountains, hill-range, in E. of Brecknockshire, reaching in Pen y-Gader Fawr an alt. of 2624 ft.

Cradley.—par., NE. Herefordshire, 3 miles N. of Colwall ry. sta.; 5782 ac., pop. 1194; P.O., T.O.; contains hamlets of **East** and **West Cradley.**—2. **Cradley,** par. and vil., with ry. sta. (**C.** and **C. Heath**), G. W. R., N. Worcestershire, 2¼ miles NE. of Stourbridge; 818 ac., pop. 6733; P.O.; coal and iron mines, and large iron and steel works. The par. contains the vil. of **Cradley Heath;** P.O., T.O.

Cradoc, ry. sta., M. and Neath & Brecon Ry., in co. and 2 m. NW. of Brecknock.

Cradock Hill, Shropshire. See CAER CARADOC.

Crafthole, ham., ½ m. S. Sheviock, E. Cornwall; P.O., T.O.

Crafton, hamlet, 4½ miles NW. of Ivinghoe, Bucks.

Craganour. See CRAIGANOUR.

Crag, pl. and dale, 4 m. SE. of Brough, Westmorland.

Crag Lough, Northumberland, 4 m. NE. Haltwhistle.

Cragg Bottom, hamlet, W. R. Yorkshire, 2½ miles W. of Sowerby Bridge.

Cragg Vale, 3 miles from Mytholmroyd ry. sta., N. div. W. R. Yorkshire; P.O.

Craggaknock, ry. sta., W. Clare Ry., W. co. Clare, 7½ miles S. of Milltown Malbay.

Craggan, hamlet, 1 mile S. of Grantown on Spey.

Craggane Tower, seat, SE. co. Clare; post-town, Kilkishen.

Cragganmore, pl. with distillery, W. Banffshire, on river Avon, adjacent to Ballindalloch; P.O.

Craggie, or **Creagach.**—loch, 4½ miles NE. of Lairg, SE. Sutherlandshire.—2. **Craggie,** loch, 6 miles SE. of Tongue, N. Sutherlandshire.—3. **Craggie,** loch, S. Sutherlandsh., between Oykell Inn and Aultnacealgach.

Craggy, hamlet, Inishturk island, co. Mayo; pop. 32.

Craghead, par., N. Durham, 4½ miles SW. of Chester-le-Street; 1242 ac., pop. 2325; P.O., T.O.; has coal mines.

Craghy, lough, W. co. Donegal, 2 miles NE. of Dunglow.

Cragmoher, seat, 1½ mile S. of Corrofin, co. Clare.

Cragside, seat of Lord Armstrong, 1 mile E. of Rothbury, Northumberland.

Crai, stream, W. Brecknockshire; flows 6 miles N. to the Usk 2 miles E. of Trecastle.

Craibstone House, seat, in co. and near Aberdeen.

Craichie, vil., in co. and 3½ m. SE. of Forfar; P.O.

Craig.*—coast par. and hamlet, NE. Forfarshire, 1½ m. SW. of Montrose; 4324 ac., pop. 2019; has salmon and other fisheries. There is here a large reformatory.—2. **Craig,** seat, 2 m. W. of Kinnethmont ry. sta., Aberdeen. 3. **Craig,** seat, in par. and 2 m. NE. of Colmonell, S. Ayrshire.—4. **Craig, The,** seat, N. Ayrshire, 4 m. SW. of Kilmarnock.—5. **Craig,** seat, NE. Argyllshire, 1 m. from Dalmally.

Craig Alvie, hill, crowned with Waterloo cairn, near Kincraig ry. sta., Inverness-shire; alt., 1000 ft.

Craig Castle, seat, Aberdeensh., 2 m. NW. of Lumsden.

Craig Cefn Parc, pl., 2 m. from Clydach, Glamorgs.

Craig Cluny, stupendous rock overhanging the public road, W. Aberdeenshire, 2 miles E. of Castleton.

Craig David, name sometimes given to Bervie Brow, from the tradition that David II. was there shipwrecked.

* *Craig, Creag,* or *Crag,* signifies "a rock." See CARRICK.

Craig Gibbon, 3½ m. SW. of Dunkeld, Perth, 1263 ft.

Craig Gowan, wooded height (1437 ft.), 1 m. SE. of Balmoral, Aberdeenshire. On it are cairns, reared by all the members of the Royal family, according to age.

Craig House, old mansion, now a lunatic asylum, on Craiglockhart Hill, SW. vicinity of Edinburgh; was the residence of the historian, John Hill Burton (1809–1881). In the same grounds stands **New Craig House,** also used as an asylum.

Craig and Millenderdale, residential place and shooting, 1 mile E. of Colmonell, SW. Ayrshire.

Craig an Tarmachain, mt., S. Elginshire, 3 miles E. of Advie sta.; alt., 2121 ft.

Craig na Caillich, summit, Perthshire, 3 miles NW. of Killin; alt., 2990 ft.

Craig of Madderty, estate, Madderty par., SE. Perthshire; formerly contained a burgh of barony, called Craig, now superseded by the vil. of St. David's, 2 miles SW. of Madderty sta.

Craigagh, one of the Sperrin mts., co. Londonderry; 5½ miles NW. of Draperstown; alt., 1489 ft.

Craigallion, seat and loch, 2 miles W. of Strathblane sta., SW. Stirlingshire.

Craiganeilean, wooded hill, SW. Ross and Cromarty, 1 mile S. of Auchnashellach ry. sta.; alt., 1137 ft.

Craigancoin, or **Craiganoin,** pass leading to natural amphitheatre, NE. Inverness-shire, 1 mile SE. of Moy church. In the amphitheatre the Highland caterans used to conceal their wives and children during their raids into the low country. In the pass occurred what is called the "Rout of Moy," in the rebellion of 1745–46.

Craiganfhithich (Raven's Rock),—a precipitous crag giving off a loud echo, in W. of Fodderty par., Ross and Cromarty.—2. **Craiganfhithich** (Raven's Rock), mountain, Inverness-shire, on W. side of Loch Oich, behind the old castle of Invergarry; was the slogan, and is still the motto, of the Macdonells of Glengarry.

Craigangower, eminence, Kincardinesh., 5½ miles W. of Banchory; alt., 892 ft.

Craiganour, or **Craganour,** shooting lodge, on N. shore of Loch Rannoch, Perthshire.

Craiganroy, small safe harb., at S. corner of Loch Duich, SW. Ross and Cromarty.

Craigarestie, a chief summit of the Kilpatrick Hills, Dumbartonshire, 1½ mile NE. of Bowling; alt., 1166 ft.

Craigavad, ry. sta., B. & C. D. R., N. co. Down, 5½ miles NE. of Belfast; P.O., T.O.

Craigbank, vil., 2 miles SW. of New Cumnock, E. Ayrshire; pop. 337.

Craigbarnet, seat, 2 miles W. of Campsie Glen ry. sta., S. Stirlingshire.

Craigbeg, hill, Kincardineshire, 6 miles SE. of Banchory; alt., 1054 ft.

Craigben, seat, S. Mull isl., W. Argyllsh., ½ mile from Lochbuie.

Craigbhockie and **Craigboddich,** 2 lofty cliffs, E. Sutherlandshire, on opposite sides of a rivulet running to Glen Loth, 4½ m. N. of Clyne.

Craigcaffie Castle, old square tower, Wigtownshire, 3½ miles NE. of Stranraer; formerly the stronghold of the Neilson family.

Craigcleuch, seat, 2 m. NW. of Langholm, Dumfriessh.

Craigcrook Castle, seat, in co. and 3 m. W. of Edinburgh, at foot of Corstorphine Hill; was for some time the residence of Lord Jeffrey (1773–1850), of the *Edinburgh Review.*

Craig-cwm-Bychan, rugged projecting portion of Mynyddmawr, in co. and 7½ miles SE. of Carnarvon; at its base is the small lake of Llyn Cwellyn.

Craigdaimve, sea inlet, W. side of North Knapdale par., Argyllshire, near Keills Point.

Craigdam, hamlet, on river Ythan, 1½ mile SW. of Tarves, E. Aberdeenshire.

Craigdarroch.—seat, 2 miles W. of Moniaive, SW. Dumfriesshire. **Craigdarroch Burn** rises on the E. slope of Cornharrow Hill, runs 6 miles SE., and unites with the Dalquhat and the Castlefern to form the Cairn at Moniaive.—2. **Craigdarroch,** seat, SE. Ross and Cromarty, near NE. shore of L. Achilty, 4 m. SW. of Strathpeffer.

Craigddrwg, mountain, W. Merioneth, 5 miles E. of Harlech; alt., 1937 ft.

Craigddu, vil., near Llantrisaint, Glamorgan.

Craigderg, ridge of granitic rocks, in co. and par. of Inverness, adjacent to Loch Dochfour.

Craigdhu.—serrated height, SE. Inverness-shire, on left bank of river Truim, 6 miles SW. of Kingussie; was the

gathering-place of the Clan Macpherson.—**2. Craigdhu,** seat, at head of Loch Craignish, W. Argyllshire.

Craigdhuloch, cliff, upwards of 1000 ft. high, SW. Aberdeenshire, at head of Glen Muick, overhanging S. side of Loch Dhuloch.

Craigdoo, one of the Mourne mts., co. Down, 4 miles E. of Hilltown; alt., 1317 ft.

Craigdow, loch, W. Ayrshire, 3 m. SW. of Maybole.

Craigearn, pl., Aberdeenshire, 2½ m. E. of Monymusk.

Craigellachie.—vil. and ry. junc., G. N. S. R. (alt., 270 ft.), on river Spey, W. Banffshire, 13 miles SE. of Elgin, 33¼ miles NE. of Boat of Garten, and 68 miles NW. of Aberdeen; pop. 454; P.O., T.O.; an iron bridge, 100 ft. in span, here crosses the Spey, and connects Elginshire with Banffshire.—**2. Craigellachie** (Rock of Alarm), rugged birch-clad height (1500 ft.), E. Inverness-shire, near left bank of river Spey, W. of Aviemore ry. sta.; was the gathering-place of the Clan Grant.

Craigencat, hill, SW. Fifeshire, 5 miles N. of Dunfermline; alt., 921 ft.

Craigend.—vil., in co. and 2 miles S. of Perth.—**2. Craigend,** hamlet and moor (634 ft. high), 2 miles SE. of Strathblane, SW. Stirlingshire. **Craigend Castle** is 2 miles SW. of Strathblane ry. sta.—**3. Craigend,** loch, 3 miles NW. of vil. of New Abbey, E. Kirkcudbrightshire. On an adjacent farm of the same name is a rocking-stone, 15 tons in weight.—**4. Craigend,** seat, in co. and 3 miles SE. of General Post Office, Edinburgh.

Craigendarroch (Rock of Oaks), wooded hill, W. Aberdeenshire, on left bank of river Dee, adjacent to Ballater; alt., 1250 ft.

Craigendoran, pl. with ry. sta., and steamboat pier, N. B. R., SW. Dumbartonshire, 1 mile SE. of Helensburgh and 23 miles NW. of Glasgow by rail. Trains run on to the pier, which is a starting-point for Clyde steamers.

Craigends, seat, on river Gryfe, 3 miles NW. of Johnstone, mid. Renfrewshire.

Craigengar, mt., S. Edinburghshire, 5 m. SE. of Harburn sta.; alt., 1700 ft.

Craigengelt, seat, 5 miles W. of Denny, SE. Stirlingshire. In the vicinity is a circular cairn or mound called the Ghost's Knowe, 300 ft. in circumference, and surrounded by twelve large stones.

Craigengillan, mt., 4 m. NE. of Carsphairn, N. Kirkcudbright; alt., 1300 ft.

Craigengower, hill, 1 mile SE. of vil. of Straiton, S. Ayrshire; alt., 1086 ft.

Craigenputtock, farm, Dunscore par., SW. Dumfriesshire, at SW. base of **C. Moor** (1038 ft.), 15 miles NW. of Dumfries; Thomas Carlyle resided here, 1828–1834, and wrote his "Sartor Resartus."

Craigenscore, mountain, 2¾ m. W. of Glenbucket, W. Aberdeenshire; alt., 2076 ft.

Craigenterive, seat, Argyllshire, 9½ miles from Ardrishaig.

Craigentinny, seat, in co. and 2 m. NE. of Edinburgh.

Craigenveoch, seat, 3 miles SE. of Glenluce, mid. Wigtownshire.

Craigflower, seat, 3 m. E. of Culross, SW. Fifeshire.

Craigfoodie, seat, 2 m. NW. of Dairsie sta., Fifeshire.

Craigford, vil., E. Stirlingsh., 1 mile from Bannockburn.

Craigforth, seat, in co. and 2 miles NW. of Stirling.

Craig Gibbon, mt. (1263 ft.), Perthshire, 3½ miles W. of Dunkeld.

Craig-goch and **Craig-y-cae,** peaks, Merioneth, 6 miles S. and 4 miles NW. of Dolgelly.

Craig-goch, reservoir, on r. Elan, W. Radnorshire; Birmingham water supply; top water area, 217 ac., holding capacity, 2002 million gallons.

Craighall.—vil., on river Ayr, in co. and 4 miles NE. of Ayr.—**2. Craighall,** 3 miles N. of Blairgowrie, E. Perthshire; seat of the Rattrays of Craighall-Rattray, who are said to date back to the reign of Malcolm Canmore. The mansion, which stands on a peninsulated rock, rising 214 ft. sheer from the river Ericht, is one of the most picturesquely situated in Scotland.—**3. Craighall,** ruined mansion, 3 m. SE. of Cupar, Fife.

Craighall, New, *q.s.* par. and colliery vil., 2 m. SW. of Musselburgh, NE. Edinburghshire; par., pop. 2534.

Craighall, Old, ham., 1½ m. S. of Musselburgh, SE. Edinburghshire.

Craighead.—vil., Perthshire, 1 mile NW. of Almondbank.—**2. Craighead,** pl., 1½ m. E. of Milton of Campsie, S. Stirlingshire.—**3. Craighead,** seat, on river Clyde, 1 mile S. of Bothwell, Lanarkshire.—**4. Craighead,** pl., N. Ayrshire, 7 m. SW. of Dunlop.

Craigheads, vil., joined to Barrhead, Renfrewshire.

Craighelder, mt., W. Kirkcudbright, 6½ m. NE. of Newton-Stewart; alt., 1971 ft.

Craighirst, one of the Kilpatrick Hills, Dumbartonshire, 2½ miles N. of Duntocher; alt., 1074 ft.

Craighlaw, seat, 1¼ m. NW. of Kirkcowan, Wigtownshire.

Craighorn, hill, in co. and 7½ m. NE. of Stirling; 1904 ft.

Craighouse, pl. with inn, Jura Island, Argyllshire; P.O.

Craigie.—par. and vil., Ayrshire, 4 miles S. of Kilmarnock; 6576 ac., pop. 509; P.O.; has ruins of old castle.—**2. Craigie,** vil., E. Linlithgowshire; 1 mile W. of Cramond Bridge, on river Almond, which here forms a picturesque cascade, is the seat of **Craigie Hall.**—**3. Craigie,** vil., Perthshire, 4 miles W. of Blairgowrie; P.O.—**4. Craigie,** SW. suburb of Perth; P.O.—**5. Craigie,** seat, on river Ayr, in co. and 1½ mile SE. of Ayr.—**6. Craigie,** seat, 2 miles NE. of Dundee, SW. Forfarshire.—**7. Craigie,** pl., 1½ m. SE. of New Machar sta., SE. Aberdeenshire.

Craigie Thieves, mt., 5 m. NE. of Inverharity, NW. Forfarshire; alt., 2256 ft.

Craigiebarns, hill, near Dunkeld, Perthshire; 900 ft.

Craigiebuckler, *q.s.* par., Aberdeen, Newhills, and Peterculter pars.; pop. 1197. **C. House** is 2 m. SW. of Aberdeen.

Craigieburn, seat, on Moffat Water, 3 miles E. of Moffat, N. Dumfriesshire; in vicinity is **Craigieburn Wood,** the subject of one of Burns's songs.

Craigielands, vil., 2½ miles SW. of Moffat, N. Dumfriesshire; in the vicinity is **Craigielands House.**

Craiglevar, hamlet, 4 miles NW. of Lumphanan ry. sta., Aberdeenshire. **C. Castle** is a seat of Lord Sempill.

Craiglea, hill and slate quarry, 6½ miles NW. of Methven Junc., SE. Perthshire; alt. of hill, 1737 ft.

Craigleith.—ry. sta., C. R., and quarry, in burgh and 2¾ miles W. of Edinburgh; here most of the building-stone for the New Town of Edinburgh was obtained. This quarry is now closed.—**2. Craigleith,** islet, 1 mile N. of North Berwick, N. Haddingtonshire.

Craigleoch, cliff, E. Perthshire, in a romantic gorge of river Ericht, near Craighall.

Craiglich, eminence, Aberdeenshire, 7 miles SW. of Alford; alt., 1563 ft.

Craiglockhart, seat, hill (500 ft.) and ry. sta., N. B. R., in co. and 2 miles SW. of Edinburgh and adjoining Slateford. On north side of hill is the Edinburgh Hydropathic. On south side of hill is C. poorhouse.

Craiglockhart Castle, picturesque ruin, on Mouse Water, in co. and near Lanark.

Craigiour-achin, hill, adjoining Lochnagar, SW. Aberdeenshire; is crowned by a monumental cairn erected by Queen Victoria to the memory of the Prince Consort, 21st August 1862.

Craigiure Lodge, SE. Ayrshire, 5¾ m. SE. of Straiton.

Craigluscar, hill, 3 miles NW. of Dunfermline, SW. Fifeshire; alt. 744 ft.

Craiglush, loch, E. Perthshire; is traversed by the Lunan Burn, which runs SE. from C. to the Loch of Lows, 1½ mile NE. of Dunkeld. Greatest depth, 44 ft.; height above sea-level, 327 ft.

Craigmaddie, seat, with ruin of the moated tower of the Galbraiths, 2 m. NE. of Milngavie, Stirlingshire. Here is an immense reservoir in connection with the Loch Katrine water supply for Glasgow; top water area, 88 ac.; holding capacity, 700 million gallons.

Craigmark, mining vil., in par. and 1 mile NE. of Dalmellington, SE. Ayrshire; pop. 377.

Craigmarloch, small vil., in detached portion of Dumbartonshire, 1 mile SE. of Kilsyth, on Forth and Clyde Canal.

Craigmile, seat, 1¼ m. E. Torphins sta., S. Aberdeensh.

Craigmill.—vil., Logie par., N. Stirlingshire, at S. base of Abbey Craig.—**2. Craigmill,** pl., 1½ m. N. of Rattray, E. Perthshire.

Craigmillar, or **Cairntows,** vil. with ry. sta. (**Duddingston** and **C.**), N. B. R., Liberton par., in co. and 3 miles SE. of Edinburgh; pop. 587; P.O., T.O. **C. Castle,** now a ruin, was a favourite residence of Mary Queen of Scots. There are seven large breweries in the immediate vicinity, the water being eminently suitable for brewing purposes.

Craigmony, rocky hill, Glen Urquhart, Inverness.

Craigmore.—precipitous hill, in par. and 1 mile NW. of Aberfoyle, Perthshire; alt. 1271 ft.—**2. Craigmore,** or **Craig Mhor,** highest summit (2338 ft.) of BEN-AN-ARMUINN: which see.—**3. Craigmore,** sub., in NE. of Rothesay, Bute isl.

Craigmore, vil. (pop. 180), ravine, and ry. sta., Bessbrook and Newry Electric Ry., 1½ m. NW. of Newry, E. co.

Armagh; crossed by a railway viaduct 2000 ft. long and 110 high. **C. House** is a seat.

Craigmore, mt., co. Londonderry, 6 m. SE. of Dungiven; alt., 1306 ft.

Craignaban, wooded hill, 1½ m. SE. of Abergeldy, SW. Aberdeenshire; alt. 1736 ft.

Craignafeile, rockly islet, off NE. coast of Skye island, Inverness-shire.

Craignaiolar, hill, 3¼ m. NW. Duthil, Inverness; 1750 ft.

Craignair, place with granite quarries, Kirkcudbrightshire, near Dalbeattie.

Craignamaddy.—hill, 5 miles N. of Moville, N. co. Donegal; alt., 1054 ft.—**2. Craignamaddy,** mt., co. Tyrone, 8 m. NE. of Newtown-Stewart; alt., 1264 ft.

Craignell Castle, old tower, near Colmonell, SW. Ayrshire; was a hiding-place of Robert Bruce.

Craignethan Castle, ruins, in co. and 4½ m. NW. of Lanark; the "Tullietudlem" of Scott's "Old Mortality."

Craigneuk, vil., N. Lanarkshire, midway between Motherwell and Wishaw; P.O., T.O.

Craignish, par., W. coast of Argyllshire, 18 miles NW. of Lochgilphead; 9283 ac., pop. 327; contains remains of a large, strong, mediæval fortress, and vestiges of numerous rude forts, supposed to be Scandinavian. **Loch Craignish,** 6 miles long and from 3 miles to 1 mile wide, forms near its head a commodious harbour, with good anchorage. **Craignish Point** flanks W. side of loch's mouth; 2¼ miles NE. of point is **Craignish Castle.**

Craignure, hamlet with steamboat pier, 2 m. NW. of head of Loch Don, Mull island, Argyllshire; P.O., T.O.

Craigo, vil. with ry. sta., C. R., 5 m. NW. of Montrose, E. Forfarshire; P.O.; 1½ m. S. of sta. is **C. House.**

Craigoch, stream, W. Wigtownshire, flowing 4 miles SW. to the sea at Dunskey Castle, ½ m. SE. of Portpatrick.

Craigowl, summit of Sidlaw Hills, 4 miles SW. of Glamis, S. Forfarshire; alt. 1250 ft.

Craigphadrick, wooded hill with vitrified fort, in co. and 2½ miles W. of Inverness; alt. 430 ft.; the fort is supposed by some to be the palace of Brude, King of Picts, visited by Columba in 565.

Craigrath, mt., NW. co. Kincardine, 5 miles N. of Banchory; alt., 1429 ft.

Craigrie, vil., in co. and near town of Clackmannan.

Craigrossie, one of the most conspicuous summits of the Ochils, S. Perthshire, 2 miles SE. of Auchterarder; 1349 ft.

Craigrothie, vil., 2 miles W. of Ceres, Fifeshire.

Craigrownie, *quoad sacra* par., Roseneath par., SW. Dumbartonshire, comprising the police burgh of Kilcreggan and Cove; pop. 1145; in the par., near Baron's Point, is **Craigrownie Castle.**

Craigroy, eminence, mid. Ross and Cromarty, 5 miles SE. of head of Loch Maree.

Craigroyston, or **Rob Roy's Cave,** cavern, Stirlingshire, on E. side of Loch Lomond, near Inversnaid.

Craigrule, seat, W. Perthsh., 2½ m. SW. of Balquhidder, on N. side of Loch Voil.

Craigs.—hamlet, near Liberton, in co. and 2 m. SE. of Edinburgh.—**2. Craigs,** seat, in co. and 2 m. E. of Dumfries.—**3. Craigs,** vil., SE. Stirlingshire, near Polmont Junction.

Craigs, par., W. co. Antrim, on river Maine, 5 miles NW. of Ballymena; 12,365 ac., pop. 5238; P.O.

Craigs of Ness, rocky gorge on river Doon, Ayrshire, immediately below Loch Doon.

Craigskean, ruined fortalice, 9 miles SW. of St. Quivox, Ayrshire.

Craigsparrow, S. section of Newburgh par., Fife.

Craigston.—place, Barra isl., Outer Hebrides, Inverness-sh.—**2. Craigston,** place, Renfrewshire, 1 m. S. of Johnstone.

Craigston Castle, seat (1604), 4½ miles NE. of Turriff, NW. Aberdeenshire.

Craigthornhill, seat, Lanarksh., 5 m. SE. of Hamilton.

Craigton.—estate with old mansion (1635) and bleachfield, SE. Dumbartonshire, on **C. Burn,** 2 miles NW. of Milngavie. The burn rises in the Kilpatrick Hills and flows 3½ m. SE. to the Allander.—**2. Craigton,** vil., S. Forfarshire, 5 miles NW. of Carnoustie; P.O. Here are **Craigton, N.** and **S.,** reservoirs for Dundee water supply; holding capacity of each, 650 million gallons.—**3. Craigton,** vil., W. Forfarshire, 4 miles SW. of Kirriemuir; P.O., T.O.—**4. Craigton,** seat, Linlithgowshire, 2 miles NW. of Winchburgh. **5. Craigton,** hamlet, Aberdeenshire, a little N. of Culter.

Craig Twrch, elevation, 1¼ m. long, Cardiganshire, 6 m. NE. of Lampeter.

Craigullian, loch, 1¾ m. SW. of Strathblane, Stirlingshire.

Craigvinean, wild wooded hill, 1½ m. W. of Inver, Perthshire, at confluence of Tay and Bran; alt., 1247 ft.

Craig-y-Barns, or **Craigwood,** wooded pyramidal hill, near Dunkeld, Perthshire; alt., 558 ft.

Craig-y-Deryn, precipitous rock, SW. Merionethshire, 6 miles NE. of Towyn.

Craig-y-Dinas (fort).—eminence with Roman camp, in co. and 7 m. SW. of Carnarvon.—**2. Craig-y-Dinas,** eminence with British fort, E. Merioneth, 4½ m. N. of Barmouth.

Craig-y-Don, seat, near Beaumaris, Anglesey.

Craig-y-Dorth, eminence, 3 m. SW. of Monmouth. Here Owen Glyndwr gained a victory.

Craig-y-Gaerwyd, precipitous rock with Roman camp, Monmouthshire, on river Usk, 1½ m. NW. of Usk.

Craig-y-Grybni, place with blue-slate quarries, in par. and near Llangynog, Montgomeryshire.

Craig-y-Llyn, loftiest summit in Glamorgan, near head of vale of Neath, 6 miles W. of Aberdare; alt., 1969 ft.

Craig-y-Mwn, productive lead mine, 7 miles NW. of Llanfyllin, Montgomeryshire; discovered in 1692.

Craig-y-Saeth, rugged mass of rock towering above Cwm Bychan, Merioneth, 5 miles E. of Harlech.

Craik Cross Hill, mt., NE. Dumfries, 6 m. NE. of Eskdalemuir; alt., 1482 ft.

Craike, par. and hamlet, North-Riding Yorkshire, 2½ miles NE. of Easingwold; 2876 ac., pop. 407; P.O., T.O., called **Cryke;** contains **C. Hall,** which incorporates part of a 15th cent. castle.

Craikhope Burn, rises on Craikmoor, SW. Roxburghshire; flows 6 miles NE. to r. Borthwick.

Crail, parl., royal and mun. burgh, seaport, and par., with ry. sta., N. B. R., E. Fifeshire, at mouth of Firth of Forth, 11 miles SE. of St. Andrews and 53¾ miles NE. of Edinburgh by rail—par., 6348 ac., pop. 1605; parl. burgh, pop. 1087; royal burgh, pop. 1068; mun. and town pop., 1077; P.O., T.O.; is extensively engaged in the herring fishery. C. is a growing seaside resort with excellent accommodation. There are two golfing links adjacent to the town. On top of cliff are two stone beacons, with red fixed lights seen 6 miles. C. was in former times of considerable importance. There are remains of a priory college and ruins of an old castle, once a royal residence. Prior to becoming an Episcopalian, Archbishop Sharpe was parish minister here. It was here also that John Knox commenced the preaching of the Reformation. The burgh unites with St. Andrews, Pittenweem, Cupar, E. and W. Anstruther, and Kilrenny, in returning 1 member to Parliament.

Crailing, par. and vil., Roxburghshire, on Oxnam Water, 3½ m. NE. of Jedburgh; 5974 ac., pop. 501; P.O. **C. House** is a seat.

Crailzie Hill, mt., co. Peebles, 2½ m. N. of Lyne; alt., 1561 ft.

Craise Lound, ham., S. of Haxey, N. Lincolnshire.

Crake, river, N. Lancashire; issues from Coniston Water, and flows 4½ miles S. to r. Leven.

Crakehall, par. and ry. sta., N. E. R., 2¼ miles NW. of Bedale, N. R. Yorkshire; 1886 ac., pop. 396; P.O.

Crakehill, hamlet, N. R. Yorkshire. See ELDMIRE WITH CRAKEHILL.

Crakemarsh, ham., E. Staffordshire, 1 m. S. of Rocester sta. **C. Hall** is a seat.

Crambe, par. and vil., N. R. Yorkshire, on river Derwent, 5½ miles SW. of New Malton; 527 ac., pop. 111.

Cramlington, urb. dist., par., and vil., with ry. sta., N. E. R., S. Northumberland, 6¼ miles SE. of Morpeth; urb. dist. and par., 3582 ac., pop. 6437; P.O., T.O.; coal mines. The par. contains the hamlets of **East C.;** P.O.; and **West C.**

Crammag, or **Crummag, Head,** precipitous headland, SW. Wigtownshire, 5 m. NW. of Mull of Galloway.

Cramond, par., vil., and summer resort, with ry. sta. (**Barnton**), C. R., 1¼ mile S. of the vil., on NW. border of Edinburghshire, on S. coast of Firth of Forth, at mouth of river Almond, 5½ miles NW. of Edinburgh; 4783 ac., pop. 3815; P.O. It occupies site of Roman sta., and many Roman relics have been found here. Adjacent is the ancient seat of **Cramond House;** 1 mile S. of vil. is **Cramond Bridge,** pl. with hotel and golf course adjacent. There are here two bridges across the Almond, near to each other, with the older of which is connected a tradition concerning an adventure of James V. and his rescue by Jock Howieson, the miller; P.O. One mile from the shore is **Cramond Island,** accessible on foot at low water. In the par.

formerly was **Cramond Regis,** an ancient hunting seat of the Scottish kings.

Cran, loch, in co. and 4 m. NE. of Nairn.

Crana, river, 6 m. long, co. Donegal, flowing into Lough Swilly, N. of Buncrana.

Cranage, par., mid. Cheshire, on river Dane, 3½ miles NE. of Middlewich; 1975 ac., pop. 361; contains **Cranage Hall.**

Cranagh.—hamlet, 15 miles NE. of Newtown-Stewart, N. co. Tyrone; P.O. See also CRANNA.

Cranberry Clough, deep ravine, near source of river Derwent, on N. border of Derbyshire.

Cranborne, vil. and par., NE. Dorset, in Cranborne Chase, near border of co., 10 miles NE. of Wimborne Minster; 4419 ac., pop. 687; P.O., T.O. Cranborne gives the title of viscount to the Marquis of Salisbury.

Cranborne Chase, ancient forest, now enclosed, chiefly in Wilts, but partly in Dorset.

Cranbourne, eccl. dist. (St. Peter), Winkfield, Old Windsor, and Sunninghill pars., Berks; pop. 1112; contains **C. Park** and **C. Towers,** seats; 1 m. SW. is **C. Chase,** a portion of Windsor Forest.

Cranbrook, market town, par., and ry. sta., SE. & C. R., S. Kent, on river Crane, 1½ mile E. of Hawkhurst, and 43½ miles SE. of London; 10,372 ac., pop. 3949; P.O., T.O. From the 14th to the 17th century C. was one of the principal seats of the broadcloth mfr. introduced by the Flemings; it is now the centre of the agricultural district called the Weald of Kent, and carries on trade in malt, hops, &c. There is a market for corn and hops every alternate Wednesday. Viscount Cranbrook derives his title from the par.

Cranbrook Castle, ancient camp, E. Devon, on hill beside river Teign, 3 m. NW. of Moreton Hampstead.

Cranbrooke, ham. and ry. sta., Clogher Valley Ry., E. co. Fermanagh, ¾ m. SW. of Five Mile Town.

Cranbury Castle and **Cranbury Park,** 2 seats, 4 and 5 miles respectively SW. of Winchester, Hants.

Crane.—river, mid. Kent; rises near Cranbrook, and flows 10 miles NE. to river Beult at Headcorn.—**2. Crane,** river, Middlesex; rises near Pinner, and flows 15 miles SE. to the Thames at Isleworth.—**3. Crane,** place, 8½ miles NW. of Llanfair, N. Montgomeryshire.

Crane End, hamlet, 2 miles E. of Boston, S. Lincoln.

Crane Loch, 3½ m. NW. of Dunsyre, E. Lanarkshire.

Cranell, river, SE. Cardiganshire; flows 8 miles SE. to the Teifi below Llanwnen.

Cranemoor, hamlet, 2 miles SE. of Penistone, S. div. West-Riding Yorkshire; P.O.

Cranfield, par. and vil., in co. and 8 miles SW. of Bedford; 3998 ac., pop. 1239; P.O., T.O. The vil. stands near the Bucks border, and has a large mineral spring; in vicinity is **Cranfield Court.**

Cranfield.—par., W. co. Antrim, on Lough Neagh, 3½ miles SW. of Randalstown; 869 ac., pop. 178.—**2. Cranfield,** hamlet, 2 miles E. of Greencastle, S. co. Down. Near it is **Cranfield Point,** the S. extremity of the co.

Cranford.—par. and vil., W. Middlesex, on river Crane, 3 miles NW. of Hounslow; 737 ac., pop. 488; P.O., T.O.; the par. contains the hamlet of **Cranford Bridge,** and the seat of **Cranford Park.**—**2. Cranford,** hamlet with ry. sta., M. R., 4½ miles SE. of Kettering, N. Northamptonshire, where there are iron mines; P.O., T.O.; in vicinity is **C. Hall.**

Cranford, ham., 4 m. N. of Milford, N. Donegal; P.O.

Cranford Bridge, hamlet, W. Middlesex, 1 mile SW. of Cranford.

Cranford St. Andrew and **Cranford St. John,** 2 adjacent pars. with ry. sta. (**Cranford**), M. R., 4½ miles SE. of Kettering, N. Northamptonshire—C. St. A., 1398 ac., pop. 169; C. St. J., 953 ac., pop. 287.

Cranham.—par., S. Essex, 4 miles SE. of Romford; 1879 ac., pop. 397.—**2. Cranham,** par., mid. Gloucestershire, 5½ miles NE. of Stroud; 1914 ac., pop. 325; P.O.

Crank, hamlet with ry. sta., L. & NW. R., 2¼ miles NW. of St. Helens, SW. Lancashire; P.O.

Cranley, or **Cranleigh,** par. and vil. with ry. sta. (**Cranleigh**), L. B. & S. C. R., W. Surrey, on Arun and Wey Canal, 8 miles SE. of Guildford; 7758 ac., pop. 2709; P.O., T.O.

Cranley Gardens, ry. sta., G. N. R., N. Middlesex, 1 m. SW. of Alexandra Palace.

Cranley Moss, bog, Lanarkshire, 1 mile N. of Carstairs.

Cranloch, pl., E. Elginshire, 2 miles SE. of Lhanbryde ry. sta.

Cranmer Hall, 2 m. N. of Fakenham, W. Norfolk.

Cranmere, pl., SE. Shropshire, 3 m. NE. of Bridgnorth.

Cranmere Pool, formerly a lakelet, in Dartmoor, S. Devon, 6 miles SE. of Okehampton. It has been drained for the last sixty years and is a black, marshy hollow.

Cranmore East and **Cranmore West,** 2 adjacent pars., with ry. sta. (**Cranmore**), G. W. R., 8½ miles E. of Wells, E. Somerset; alt. of ry. sta., 600 ft.—East C., 1059 ac., pop. 126; West C., 1858 ac., pop. 295; P.O., T.O. The seat of **Cranmore Hall** is in West C. par. In West C. are ancient quarries, which supplied the stones for building Wells Cathedral and Glastonbury Abbey.

Cranmore Fen, place, Isle of Ely, Cambridgeshire, 2½ miles N. of Manea.

Crann, loch, W. Ross and Cromarty, 4½ miles W. of Achnasheen; greatest depth, 17 ft.

Cranna, seat, 7 m. SW. of Nenagh, NW. co. Tipperary; P.O.

Crannford, vil., Wexford. See CRAANFORD.

Crannich, formerly a section of Weem par., Perthshire, on NW. side of Loch Tay; now transferred to par. of Killin.

Cranny, 4 miles from Killadysert, S. co. Clare; P.O.

Cranoe, par., S. Leicestershire, 5 miles NE. of Market Harborough; 805 ac., pop. 98.

Cranscombe, hamlet, 3½ m, SE. of Lynton, N. Devon.

Cransford, par., E. Suffolk, 2 miles E. of Framlingham; 1202 ac., pop. 181; P.O.; contains **C. Hall.**

Cranshaws, par. and ham., N. Berwickshire, 9 m. NW. of Duns; 6045 ac., pop. 159; P.O.; **C. Castle** is a seat.

Cransley, par. and seat, N. Northamptonshire, 3 miles SW. of Kettering; 2113 ac., pop. 336; P.O.

Cranstal Point, N. termination of Ramsey Bay, Isle of Man; alt. 200 ft.

Cranston, par., E. border of Edinburghshire, 4½ m. SE. of Dalkeith; 4324 ac., pop. 846; is rich in coal, limestone, and sandstone.

Cranswick, 3 miles S. of Gt. Driffield, East-Riding Yorkshire; P.O., T.O. See HUTTON-CRANSWICK.

Crantock Rural, coast par. and vil., W. Cornwall, on Crantock Bay, 6 miles NE. of St. Agnes; 2437 ac., pop. 290; P.O.; **C. Urban,** par. in Newquay urb. dist.; 1 ac.

Cranwell, par., S. Lincolnshire, 4 miles NW. of Sleaford; 2535 ac., pop. 138; P.O.

Cranwich, par., S. Norfolk, on river Wissey, 6 miles N. of Brandon; 1829 ac., pop. 58.

Cranworth, par., Norfolk, on river Blackwater, 7 miles E. of East Dereham; 1138 ac., pop. 228.

Crappagh, island, Kilcummin par., 16 m. SW. of Oughterard, W. co. Galway; 127 ac., pop. 5.

Crapstone, ham. and seat, SW. Devon, 3 m. SW. of Walkhampton; P.O.

Crarae, place with large granite quarries, Argyllshire, on W. side of Loch Fyne, 9½ miles SW. of Inveraray. Here in 1886 a disastrous accident occurred consequent on a party of visitors entering the quarry too soon after a blast.

Craskie, seat and deer forest, N. Inverness, forms part of Glencannich; 10,000 ac.

Craspul, loch, NW. Sutherlandshire, ¼ m. E. of L. Borlay.

Craster, par. and fishing vil., N. Northumberland, 6 m. NE. of Alnwick; 652 ac., pop. 196; P.O., T.O., contains the seat of **Craster Tower.** There is a coastguard sta.

Crastock, locality, 4 m. NW. of Guildford, W. Surrey.

Craswall, par., W. Herefordshire, 5½ m. SE. of Hay; 5179 ac., pop. 225; P.O.

Cratcliff Tor, huge mass of disrupted gritstone, 2 miles NW. of Winster, N. Derbyshire.

Cratfield, par. and ry. sta., Mid. Suffolk Light Ry., E. Suffolk, 6 m. SW. of Halesworth; 2127 ac., pop. 392; P.O.

Crathes, pl. with ry. sta., G. N. S. R., NW. Kincardineshire, 2½ miles E. of Banchory and 14¼ miles SW. of Aberdeen; P.O., T.O. **Crathes Castle** (1528), seat of the Burnetts of Leys, is 1½ mile NW.

Crathie, vil., Crathie and Braemar par., W. Aberdeenshire, 7½ miles W. of Ballater and 49¼ miles W. of Aberdeen; P.O., T.O.

Crathie and Braemar, united par., W. Aberdeenshire; 182,257 ac., pop. 1452; contains some of the loftiest mountains in Scotland, also the vils. of Crathie and Braemar, and Balmoral Castle, the Highland residence of the King. The late Queen Victoria laid the foundation-stone of Crathie new church in 1893, and here in 1903 King Edward VII. unveiled a memorial to her late Majesty.

Crathie Point, headland, N. Banffshire, 2½ m. E. of Cullen.

Crathorne, par., N. R. Yorkshire, 5 m. W. of Stokesley; 2600 ac., pop. 248; P.O., T.O.

Cratlieve, mt., mid. co. Down, 3½ m. S. of Dromara; alt., 1416 ft.

Cratloe, vil. with ry. sta., G. S. & W. R., S. co. Clare, 9½

miles NW. of Limerick; P.O.; in vicinity is **Cratloe Woods,** seat.

Cratty, hill, NW. co. Cavan, near C. Lough; 1213 ft.

Craufurdland, burn, N. Ayrshire; rises on the border of Renfrewshire and flows 10 m. SW. to the Fenwick, with which it unites to form the Kilmarnock.

Craufurdland Castle, on Craufurdland Water, 3 miles NE. of Kilmarnock, Ayrshire; has for upwards of 600 years been the seat of a family of Craufurds.

Craughwell, vil. with ry. sta. (**C. and Loughrea**), G. S. & W. R., S. co. Galway, 5 miles S. of Athenry; pop. 141; P.O., T.O.

Craven, hill dist., at the sources of the Aire and the Wharfe, near Skipton, N. div. W. R. Yorkshire.

Craven Arms and Stokesay, ry. sta. and junction, G. W. & L. & NW. Jt. R., 7 miles S. of Church Stretton, S. Shropshire; P.O., T.O.

Crawcrook, par., N. Durham, in Ryton urb. dist., 7½ m. W. of Gateshead; 1061 ac., pop. 2435; P.O.; has coal mines.

Crawdundle Beck, rivulet, Westmorland; flows 8 miles SW. to the Eden near Temple Sowerby.

Crawford.—par., Dorset. See TARRANT CRAWFORD.—**2. Crawford,** ham., 5½ m. SW. of Wigan, S. Lancs; P.O.

Crawford, par., vil., and ry. sta., C. R., SE. Lanarkshire, on river Clyde, 2¾ m. SE. of Abington; 65,485 ac., pop. 1614; alt. of ry. sta., 840 ft; P.O., T.O. The river is here crossed by a chain bridge and by a girder bridge. Lead is largely mined, while various other minerals are found. C. is a summer resort.

Crawford Priory, seat, Fifeshire, near river Eden, 3 miles SW. of Cupar.

Crawford Rock, on N. side of river Shannon, 6¼ miles below Limerick; has two fixed lights, white and red, visible 8 and 6 miles respectively.

Crawfordjohn, par. and vil., Lanarkshire, 4 miles W. of Abington; 26,369 ac., pop. 707; P.O., T.O.

Crawfordsburn, vil., 2 miles W. of Bangor, N. co. Down; pop. 127; P.O. In the vicinity is **C. House,** seat of the Marquis of Dufferin.

Crawfordton, seat, W. Dumfrieshire, 2 miles SE. of Moniaive.

Crawick, rivulet, Dumfriesshire, flowing from the Lowther Hills 8 miles SW. to the Nith near Sanquhar.

Crawick Bridge, hamlet, 7 miles W. of Leadhills, NW. Dumfriesshire, on Crawick Water; P.O.

Crawick Mill, suburb of Sanquhar, NW. Dumfriesshire; has a carpet and tartan factory.

Crawley.—par. and vil., N. Hants, 5½ miles NW. of Winchester; 3607 ac., pop. 502; P.O., T.O. **C. Court** is a seat.—**2. Crawley,** par., N. Northumberland, on river Breamish, 8 miles NW. of Alnwick; 323 ac., pop. 22. Contains **C. Tower,** old Border peel-tower.—**3. Crawley,** par. and hamlet, 1½ mile NW. of Witney, Oxfordshire; 1128 ac., pop. 206.—**4. Crawley,** par. and vil. with ry. sta., L. B. & S. C. R., E. Sussex, 7 m. NE. of Horsham; 780 ac., pop. 441; P.O., T.O. Market day, *Wednesday;* is situated in a pleasant neighbourhood, within moderate distance of Tilgate Forest.—**5. Crawley,** par., Bedfordshire. See HUSBORNE-CRAWLEY.

Crawley, service reservoir, near Milton Bridge, 6½ m. S. of Edinburgh.

Crawley, North, par., Bucks, 3 m. E. of Newport Pagnell; 3366 ac., pop. 541; P.O.; contains **C. Grange.**

Crawley Down, eccl. dist. and hamlet, with ry. sta. (**Grange Road**), L. B. & S. C. R., Worth par., Sussex; dist., pop. 921; hamlet, 8 miles SE. of Crawley; P.O., T.O.; in vicinity is **Crawleydown Park.**

Crawshawbooth, vil., 14 m. N. of Manchester; P.O., T.O. **C. Hall** is a seat.

Crawton, fishing vil., E. Kincardineshire, 4 miles S. of Stonehaven.

Cray.—vil. with ry. sta., Neath and Brecon Ry., in co. and 10 miles WSW. of Brecon; 11,900 ac., pop. 700; P.O., T.O.—**2. Cray,** rivulet, W. Kent; flows 8 miles NE. to the Darent 1½ mile N. of Dartford; P.O.—**3. Cray,** ham., E. div. W. R. Yorkshire, 5 m. N. of Kettlewell; splendidly situated, and commanding one of the finest views in England.

Cray, loch and place with church, on Shee Water, 15 m. NW. of Blairgowrie, Perthshire; in vicinity is **Cray House.**

Cray, Foots. See FOOTS CRAY.

Cray, North, par., W. Kent, on river Cray, 4¼ miles NE. of Bromley; 1484 ac., pop. 661.

Cray, St. Mary. See ST. MARY CRAY.

Cray, St. Paul. See ST. PAUL'S CRAY.

Cray Waterworks, pl., 3 m. from Cray, Brecknocksh.; P.O.

Crayford, par. and vil. with ry. sta., SE. & C. R., W. Kent, 15¼ miles SE. of London by rail; 2455 ac., pop. 6572; P.O., T.O.; has gun and ammunition works, calico and felt carpet printing works, and silk and Brussels carpet manufactories.

Crayke, hamlet, 2½ miles NE. of Easingwold, North-Riding Yorkshire; P.O., T.O. See CRAIKE.

Cray's Hill, pl., 2½ m. W. of Wickford, Essex; P.O.

Craze Lowman, ham., 3 m. NE. of Tiverton, N. Devon.

Crazies Hill, pl., 2¾ miles SE. of Henley on Thames, E. Berks; P.O.

Crea, or **Creca,** vil., 5 miles NE. of Annan, S. Dumfries.

Creachan, loch, near Loch Avich, mid. Argyllshire.

Creachben, mountain, Mull isl., Argyll; alt., 2280 ft.

Creacombe, par., N. Devon, on river Sturcombe, 7½ miles SE. of South Molton; 1145 ac., pop. 66.

Creacombe Ford, ham., 2½ m. W. of Holbeton, S. Devon.

Creadan Head, on E. side of Waterford Harbour, E. co. Waterford.

Creag Meaghaidh, mt., S. Inverness, 4 m. E. of Loch Laggan; alt., 3700 ft.

Creag Mhor. See CRAIG MHOR.

Creag Vain, mt., SW. Banffshire, 5 m. S. of Tomintoul; alt., 2328 ft.

Creag an Sgor. See CRAIGENSCORE.

Creagan, ferry, inn, and ry. sta., C. R., on S. side of Loch Creran, N. Argyllshire, 16 miles SW. of Ballachulish. Here the loch is spanned by a ry. bridge.

Creagh.—par., seat, and ry. sta., C. B. & S. C. R., SW. co. Cork, on river Ilen, 4 miles SW. of Skibbereen; 7053 ac., pop. 2803.—**2. Creagh,** par., S. co. Roscommon, on river Suck, 10 miles SW. of Athlone; 8867 ac., pop. 2436.—**3. Creagh,** ry. sta., C. & L. R., W. co. Leitrim, 2 miles E. of Drumshanbo.—**4. Creagh,** pl., 3 m. from Tempo, N. co. Fermanagh; P.O.

Creagh Castle, seat, 6 miles SE. of Buttevant, N. co. Cork.

Creaghadoos, hamlet, 2 miles W. of Porthall, E. co. Donegal.

Creagnahloiaire. See CRAIGNAIOLAR.

Creagorry, pl., 3¾ m. SE. of Nunton, Lochmaddy, S. Benbecula isl., Inverness; P.O., T.O.

Creak, vil., 3½ m. SW. of Rhynie, W. Aberdeenshire.

Creake, North, par., W. Norfolk, 3 miles SE. of Burnham Market; 3701 ac., pop. 518; P.O., T.O.

Creake, South, par., W. Norfolk, 3½ miles S. of Burnham Market; 4175 ac., pop. 747; P.O.

Cream Point, headland in Mal Bay, W. co. Clare, 2 miles NW. of Miltown Malbay.

Creamore, hamlet, 1 mile N. of Wem, N. Shropshire.

Creams Paper Mill, Little Lever, near Bolton, SE. Lancs.

Creanwall Isles, 2 islets, Barra par., Outer Hebrides.

Creaton, par., in co. and 8 miles NW. of Northampton; 1312 ac., pop. 338; P.O., T.O.

Creaton, Little, ham., co. and 7 m. NW. of Northampton.

Creaval. See GREAVAL.

Creca, vil., Dumfries. See CREA.

Crecora, par., in N. of co. and 6 miles S. of Limerick; 3012 ac., pop. 314; P.O.

Creerin, par., NE. co. Carlow and SW. co. Wicklow, 5 m. NW. of Shillelagh; 2470 ac., pop. 247; P.O.

Credenhill, par. and ry. sta., M. R., in co. and 4 m. NW. of Hereford; 1258 ac., pop. 223; contains **C. Court.**

Crediton, urb. dist., par. (**C. Town**), and market town, with ry. sta., L. & SW. R., Devon, on river Creedy, near its junction with the Exe, 7½ m. NW. of Exeter; urb. dist. and par., 1096 ac., pop. 3974; P.O., T.O. Market day, *Saturday.* C. is an ancient town; it was the seat of a bishopric from 909 to 1049, and in the reign of Edward I. it returned 2 members to Parliament. It has, however, assumed a modern appearance, the old houses having been destroyed by the fires of 1743 and 1769. Its chief industries now are shoemaking and agriculture.

Crediton Hamlets, par., N. Devon, adjoining Crediton; 11,232 ac., pop. 1304.

Cree, river, rising on Polmaddie Hill, S. Ayrshire, and flowing 25 miles SE. along boundary between Wigtown and Kirkcudbright to head of Wigtown Bay.

Cree, place, 9 miles from Kilrush, S. co. Clare; P.O.

Creebridge, vil., W. Kirkcudbrightshire, on river Cree, opposite Newton-Stewart, with which it is connected by a bridge.

Creebyther, hamlet, N. Radnorshire, 9½ miles NW. of Knighton.

Creech, pl., SE. Dorset, 2 miles S. of Wareham; has large quarries; P.O., T.O.

Creech, West, hamlet, SE. Dorset, 3½ miles SW. of Wareham.
Creech Barrow, 3 miles W. of Corfe Castle, Dorset, alt. 655 ft; commands a fine prospect.
Creech Grange, seat, co. Dorset, 3 m. W. of Corfe Castle.
Creech Hill, eminence, Somerset, 1½ m. NW. of Bruton.
Creech Place, extra-parochial tract, S. Hants, 4 miles NE. of Fareham.
Creech St. Michael, par. and vil., W. Somerset; 2300 ac., pop. 1051; P.O.; contains **Creech St. Michael Paper Works,** 3 miles NE. of Taunton.
Creed.—par., W. Cornwall, on river Fal, 6½ miles SW. of St. Austell—par., 2666 ac., pop. 232.—**2. Creed,** pl., SW. Sussex, 4 miles SW. of Chichester.
Creed, rivulet, running 9½ miles E. to Stornoway Harbour, Lewis island, Outer Hebrides.
Creedy, river, N. Devon; flows 11 miles SE. past Crediton to the Exe, 2 miles above Exeter.
Creedy Park, seat, 1 m. N. of Crediton, N. Devon.
Creegh, rivulet, Clare, flowing 12 m. W. to Mal Bay.
Creeksea, or **Crixea,** par., E. Essex, on river Crouch, 8½ miles SE. of Maldon; 866 ac., pop. 105.
Creelogh, vil., Gorumna island, Killanin, par., SW. co. Galway; pop. 37.
Creeslough, vil. and ry. sta., Londonderry, Lough Swilly, and Letterkenny Ry., NW. coast of Donegal, 20 miles NW. of Letterkenny; pop. 179; P.O., T.O. Is a summer resort; good fishing.
Creeting St. Mary, par., E. Suffolk, 2 m. SE. of Stowmarket; 3185 ac., pop. 636; P.O.
Creeting St. Peter, par., E. Suffolk, 2½ miles SE. of Stowmarket; 1358 ac., pop. 231.
Creeton, par. and hamlet, S. Lincolnshire, 3 m. SE. of Corby; par., 1049 ac., pop. 66.
Creetown, small seaport with ry. sta., P. & W. Jt. R., W. Kirkcudbrightshire, at head of Wigtown Bay, 6½ miles SE. of Newton Stewart, and 23½ miles WSW. of Castle Douglas by rail; pop. 991; P.O., T.O.; in the vicinity are valuable granite quarries. The neighbourhood is the scene of part of "Guy Mannering"; Dirk Hatteraick's cave is on the coast, 5 miles SE.
Creevagh.—vil. and headland, N. co. Mayo, 7 miles N. of Killala.—**2. Creevagh,** vil., NW. King's co., 2½ m. NE. of Shannonbridge.
Creeve.—seat, and small lough, 2½ miles S. of Ballybay, co. Monaghan.—**2. Creeve,** par., N. co. Roscommon, 6 miles SW. of Carrick-on-Shannon; 4573 ac., pop. 510; P.O.
Creevelea Abbey, ruins, near Drumahaire, N. co. Leitrim.
Creeves, vil., co. Limerick, 4½ m. NW. of Ballingrane sta.
Creevy, ham., co. Mayo, 4 m. SW. of Crossmolina.
Cregaclare House, seat, 1¼ mile S. of Ardrahan, Galway.
Cregdotia, hamlet, N. co. Galway, 3 m. W. of Cong.
Cregg.—hamlet, 2 miles NW. of Ballyvaghan, N. co. Clare.—**2. Cregg,** seat, 2 miles NE. of Carrick-on-Suir, SE. co. Tipperary.
Cregg Castle.—seat, on river Cregg, in co. and 8 miles NE. of Galway.—**2. Cregg Castle,** seat, 2 miles W. of Fermoy, NE. co. Cork.
Cregg House seat, near the coast, in co. and 3 miles NW. of Sligo.
Cregg Point, headland, in Lough Derg, 4 miles SW. of Portumna, SE. co. Galway.
Creggacareen, pl., Inishmore isl., co. Galway.
Creggan.—par., S. co. Armagh and NW. co. Louth, on Creggan rivulet, 6 miles NW. of Dundalk; 24,813 ac., pop. 7577; P.O.—**2. Creggan,** lough, co. West Meath, 6 m. SW. of Ballymahon.
Cregganbaun, ham., 4¼ m. S. of Louisburgh, SW. co. Mayo; P.O.
Creggane Castle, seat, S. co. Limerick, 2 m. N. of Charleville.
Cregganroe, pl., W. co. Mayo, 4 m. S. of Louisburgh.
Creggans, ferry across Loch Fyne, Argyllshire, at Strachur, 4 miles SE. of Inveraray.
Creggaun, ham., co. Limerick, 7 m. W. of Limerick.
Creggham, pl., 1¾ m. E. of Rosses Point, NE. co. Sligo; P.O., called **Cregg.**
Creggs, vil., NE. co. Galway, 5½ miles S. of Donamon sta.; pop. 122; P.O., T.O. Market day, *Wednesday.*
Cregle, hamlet, Pembrokeshire, 2 miles NE. of Newport.
Cregneish, vil., 1 m. SW. of Port St. Mary, Isle of Man.
Cregrina or Caregrina, par., S. Radnorshire, on river Edw, 6 miles NE. of Builth; 1947 ac., pop. 76.
Crehelp, par., W. co. Wicklow, 3 miles N. of Donard; 2214 ac., pop. 229.
Creich.—par., containing Invershin ry. sta., and seat, S. Sutherlandshire; 107,652 ac., pop. 1836.—**2. Creich,** place, in SW. of Mull island, Argyllshire.—**3. Creich,** par., NE. Fifeshire, 4½ m. NW. of Cupar; 2338 ac., pop. 297.
Creige Duibhe, loch, SW. Inverness-shire, 3 m. S. of Loch Morar, is joined to Loch Màma; greatest depth, 93 ft., alt. above sea-level, 360 ft.
Creighanroe, 4 m. from Castleblayney, co. Monaghan; P.O.
Creigiau, ry. sta., Barry Ry., S. Glamorganshire.
Creinch, island, in S. of Loch Lomond, Dumbarton, ½ m. NE. of Inchmurrin.
Crellar, ruin, 2¾ miles NE. of St. Just, W. Cornwall.
Crellow, vil., W. Cornwall, 4 m. S. of Redruth.
Cremartin, hamlet, near Anyalla, E. co. Monaghan.
Cremyll, hamlet, near Maker, E. Cornwall; P.O.
Crendon, Long, par., mid. Bucks, on river Thame, 2 miles N. of Thame ry. sta.; 3348 ac., pop. 1075; P.O.
Creran, glen, stream, and sea-loch, and growing summer resort, N. Argyllshire, separating the dist. of Appin from Ardchattan par. The loch is spanned by a ry. bridge at Creagan Ferry.
Creslow, par., mid. Bucks, 4 miles SE. of Winslow; 887 ac., pop. 5.
Cressage, par. and vil. with ry. sta., G. W. R., S. Shropshire, on river Severn, 8 miles SE. of Shrewsbury; 2315 ac., pop. 287; P.O., T.O.; 1 mile S. is **C. House,** a seat.
Cressbrook, vil., 2½ miles SE. of Tideswell, NW. Derbyshire; P.O.; is situated in **C. Dale,** one of the narrowest and most picturesque valleys in the county.
Cresselly, ham. and seat, in co. and 5½ m. NE. of Pembroke; P.O.
Cressett, par., Shropshire. See UPTON-CRESSETT.
Cressex, seat, 1 mile SW. of Wycombe, Bucks.
Cressing, par. and vil., E. Essex, 3½ miles SE. of Braintree; 2595 ac., pop. 565; P.O.
Cressingham, Great, par., N. Norfolk, 4 miles NW. of Watton; 2431 ac., pop. 385; P.O.
Cressingham, Little, par., N. Norfolk, 3 miles W. of Watton; 1866 ac., pop. 189; P.O.
Cressington, pl. with ry. sta. (**C. and Grassendale**), C. L. C. R., SW. Lancashire, 4 miles SE. of Liverpool; P.O.
Cresswell.—vil., on Milford Haven, in co. and 5 miles NE. of Pembroke.—**2. Cresswell,** par. and seat, N. Northumberland, 7 miles NE. of Morpeth; 1092 ac., pop. 197.—**3. Cresswell,** vil., with ry. sta., N. S. R., NE. Staffordshire, 7½ miles SE. of Stoke.
Creswell.—par., in co. and 2 miles NW. of Stafford; 359 ac., pop. 46; contains **Cresswell Hall.**—**2. Creswell,** hamlet with ry. sta. (**C. and Elmton**), M. R., E. Derbyshire, 6¼ miles SW. of Worksop; alt. of ry. sta., 519 ft.
Cressy Hall, seat, 5 m. NW. of Spalding, S. Lincoln.
Cretingham, par. and vil., E. Suffolk, on river Deben, 4 m. SE. of Debenham; 1649 ac., pop. 256; P.O.
Crettyard, par., on NE. border of co. Kilkenny, 9 miles W. of Carlow; P.O., T.O.
Creuch, hill, Renfrew, 5 m. SW. of Greenock; 1446 ft.
Creux de Vis, magnificent cavern, on N. side of Jersey, Channel Islands, 7 miles NW. of St. Helier.
Creux Harbour, E. coast of Sark, Channel Islands.
Creux Mahie, cavern, S. coast of Guernsey, Channel Islands, 5 m. SW. of St. Peter's Port; 200 ft. long, 40 to 50 wide, and 40 to 60 high.
Crevenagh, seat, mid. co. Tyrone; post-tn., Omagh.
Crevichon, islet, between Herm and Jethou, Channel Islands, 3 miles E. of St. Peter's Port, Guernsey.
Crevinishaughy, island in Lough Erne, co. Fermanagh; 122 ac., pop. 7.
Crew, ry. sta., Castlederg and Victoria Bridge Ry., NW. co. Tyrone, 3 m. NE. of Castlederg.
Crewe Division, parliamentary division of Cheshire; pop. 74,548.
Crewe.—mun. bor. and ry. sta., L. & NW. R., W. Cheshire, 21¼ miles SE. of Chester, 24½ miles NW. of Stafford; and 158 miles NW. of Euston sta., London, by rail; mun. bor. and par., 2185 ac., pop. 42,074, of which between nine and ten thousand are ry. employés; P.O., T.O. In 1840 C. consisted of only a few houses. It owes its prosperity entirely to the fact of its having become the most important railway centre in the world. The London and North-Western Ry. Co. has its works here for the mfr. of engines, steel rails, and all description of railway plant other than carriages and waggons. The Ry.Co. controls the gas and water supply, and has pre-

sented the town with the Victoria Park, a handsome recreation ground of 40 ac., with a lake. Crewe was incorporated in 1877; the limits of the bor. were extended in 1892. About 1½ m. SE. is **Crewe Hall,** seat of the Earl of Crewe.

Crewe by Farndon, par., W. Cheshire, on river Dee, 5 m. NW. of Malpas; 292 ac., pop. 561; contains **C. Hall.**

Crewkerne (the Place of the Cross), urb. dist., market town, and par., with ry. sta., L. & SW. R., S. Somerset, in the valley of the Axe and Parret, 7 miles SW. of Yeovil; urb. dist. and par., 1248 ac., pop. 4226; P.O., T.O. Market day, *Saturday;* has a grammar-school (1499) and some mfrs. of sailcloth, sacking, dowlas, and stockings.

Crewton, pl., 1 m. from Alvaston, SE. Derby; P.O.

Crianlarich, village, with ry. stas., C. & N. B. Rys., W. Perthshire, 28¾ m. NW. of Callander, 41¾ m. E. of Oban, and 59 miles NW. of Glasgow by rail; P.O., T.O.; alt. of ry. stas., 525 and 575 ft.

Crib Law, hill, SW. Roxburghshire, 10¾ m. S. of Hawick; 1389 ft.

Cribarth, mountain, on S. border of Brecknockshire, 9½ miles NE. of Neath; alt., 1250 ft.

Cribbs, seat, 2 miles SW. of Rickmansworth, Herts.

Cribbs Causeway, hamlet, 5 miles N. of Bristol, S. Gloucestershire; P.O.

Crib-goch (Red Crest) **and Crib-y-ddysgyl,** 2 peaks of Snowdon, Carnarvonshire, about 4 m. S. of Llanberis.

Cribyn, 6 m. SE. of Aberayron, Cardiganshire; P.O.

Criccieth (pronounced Cricketh), parl. bor. (contributory to Carnarvon District of Boroughs), par., and urb. dist., with ry. sta., Cam. R., S. Carnarvonshire, 5 miles WSW. of Portmadoc—urb. dist. and par., 472 ac., pop. 1406; parl. bor., pop. 1406; P.O., T.O.; a quiet watering-place, with beautiful scenery and salubrious air, finely situated at the head of Tremadoc Bay. At the termination of a long neck of land projecting into the sea are remains of an ancient castle, supposed to be of British origin, with Norman additions.

Criccin, place, in par. and near Rhuddlan, Flintshire.

Crich, par. and mining vil., N. Derbyshire, near river Derwent and Cromford Canal, 4 miles SW. of Alfreton; 3531 ac., pop. 3063; P.O., T.O.; a little N. of vil. is **Crich Stand,** a tower built on the summit of a fine cliff of limestone; it is 955 ft. high, and commands a magnificent view of the surrounding country.

Crichel House, seat, Dorsetshire, 5½ m. N. of Wimborne Minster.

Crichie, hill, Aberdeenshire, 2 miles SW. of Inverurie; here Bruce encamped during his campaign against the Comyns.

Crichie House, seat, NE. Aberdeenshire, ½ mile SE. of Stuartfield.

Crichope Linn, romantic dell and waterfall, on Crichope Burn, adjoining Closeburn sta., Dumfriesshire. Mentioned by Scott in "Old Mortality."

Crichton.—par. and vil., E. border of Edinburghshire, 2 miles NE. of Fushiebridge ry. sta. and 6 miles SE. of Dalkeith; 5594 ac., pop. 810; in vicinity of vil. is the ruined castle of **Crichton,** described in "Marmion," the residence of Sir William Crichton, Chancellor of Scotland during the minority of James II.—**2. Crichton,** pl., 16 m. N. of Dunscore, NW. Dumfriesshire.

Crick.—par. and vil. with ry. sta. (**Kilsby and Crick**), L. & NW. R., in co. and 15½ miles NW. of Northampton, 7 m. N. of Daventry; 3356 ac., pop. 613; P.O., T.O.—**2. Crick,** hamlet, 4 m. SW. of Chepstow, Monmouth.

Crickadarn, par., in co. and 8 miles NE. of Brecknock; 4512 ac., pop. 295.

Crickenly, hamlet, 1 mile S. of Dewsbury, S. div. West-Riding Yorkshire.

Cricket, place, 2 miles W. of Ellesmere, N. Shropshire.

Cricket Malherbie, par., S. Somerset, near Chard Canal, 3½ m. NE. of Chard; 461 ac., pop. 45. **C. Court** is a seat.

Cricket St. Thomas, par. and seat, S. Somerset, 4 miles SW. of Crewkerne; 722 ac., pop. 84.

Crickham, hamlet, N. Somerset, 4 miles from Cheddar.

Crickheath, place, 4 miles S. of Oswestry, N. Shropshire.

Crickhope Linn, Dumfriesshire. See CRICHOPE.

Crickhowell, market town and par., on border of co. and 14½ miles SE. of Brecknock; 1959 ac., pop. 1150; P.O., T.O. Market day, *Thursday;* stands amidst charming scenery in the valley of the r. Usk, which is here crossed by a bridge of thirteen arches. To the E. of the town are the remains of the ancient castle; 2 m. N. is the British post of *Craighywel* (Howel's Rock), from which the town takes its name.

Cricklade, market town and par. with ry. sta., M. & SW. J. R., in N. of Wilts, on the Thames or Isis, 8½ m. NW. of Swindon; 6411 ac., pop. 1517; P.O., T.O. Market day, *Saturday.* C. is a place of great antiquity. It owed its importance in Saxon times to its position at the passage of the Thames. It sent representatives to Parliament as early as the reign of Edward I. The trade is wholly local, and consists chiefly of agricultural produce. An important market for fat cattle is held every month.

Cricklade (or **Northern**) **Division,** parl. division of Wilts; pop. 70,909.

Cricklas, hamlet, in co. and 1 m. W. of Carmarthen.

Crickleaze, seat, 3½ miles NW. of Chard, S. Somerset.

Cricklewood, dist. with ry. sta., M. R., 5 m. NW. of St. Pancras sta., London.

Crickstown, par., SE. co. Meath, 5 miles NE. of Drumree ry. sta.; 1431 ac., pop. 81.

Cridling Stubbs, par., E. div. W. R. Yorkshire, 4½ miles E. of Pontefract; 1356 ac., pop. 211.

Crieff, market town (police burgh) and par. with ry. sta., C. R., S. Perthshire, on r. Earn, 17¾ m. W. of Perth, 65½ NW. of Edinburgh; par., 11,965 ac., pop. 5706; town, pop. 5208; P.O., T.O. Market day, *Tuesday;* has tanneries, chemical manure works, and manufactories of woollen shirtings, blankets, tweeds, and plaidings. Crieff is much resorted to by invalids on account of its salubrious climate and fine scenery. The hydropathic establishment of Strathearn House is 1 mile NE. of ry. sta. There is a good golf course.

Crieff Junction, ry. sta., C. R., S. Perthshire, 2 m. SW. of Auchterarder and 9 m. SE. of Crieff; alt. of sta., 395 ft.

Criffel, granitic hill-ridge, SE. Kirkcudbrightshire, overhanging the Nith estuary; alt., 1800 ft.

Criftins, eccl. dist. (St. Matthew), Ellesmere par., N. Shropshire; pop. 624.

Crigdon Hill, eminence, N. Northumberland, 4 miles W. of Alwinton; alt., 1238 ft.

Criggion, par. and seat, NE. Montgomery, 7 m. NE. of Welshpool; 2449 ac., pop. 145; P.O.; is considered by antiquaries the scene of the final defeat of Caractacus.

Crigglestone, par. with ry. sta., L. & Y. R.; S. div. W. R. Yorkshire, on river Aire, 4 miles SW. of Wakefield; 3161 ac., pop. 3246; P.O.

Crilly, pl. with ry. sta., Clogher Valley Ry., 2 miles SE. of Aughnacloy, SE. co. Tyrone; P.O.

Crimble Hall, 4 m. NW. of Garstang, Lancashire.

Crimble Passage, between Devonport, S. Devon, and Mount Edgcumbe, E. Cornwall, across Hamoaze.

Crimchard, hamlet, near Chard, Somerset.

Crimond, coast par. and hamlet, E. Aberdeenshire, 9 miles NW. of Peterhead; 5891 ac., pop. 735; P.O.

Crimonmogate, seat, in par. and 2 miles E. of Lonmay ry. sta., NE. Aberdeenshire.

Crimplesham, par., W. Norfolk, 3 miles E. of Downham Market; 1635 ac., pop. 219; P.O.

Crimscott, hamlet, 5½ miles SE. of Stratford-on-Avon, S. Warwickshire.

Crinan, or **Port Crinan.**—vil. with hotel, near W. end of Crinan Canal, Argyllshire, 5½ miles NW. of Lochgilphead; P.O., T.O., called **Crinan Pier.** Here Greenock, Oban, and Western Island steamers call.—**2. Crinan,** sea-loch, W. Argyllshire, at NW. end of Crinan Canal.

Crinan Canal, canal, Argyllshire, at head of Kintyre peninsula, between Loch Fyne and the Sound of Jura; it was formed (1793–1801) to avoid the circuitous and dangerous passage round the Mull of Kintyre; it is 9 miles long, has 15 locks, and is navigable by vessels of 200 tons burden; the average depth of water is 10 ft. At Port Crinan is a lighthouse with fixed light (Crinan Canal), seen 4 miles.

Crindle, vil., Tamlaght Finlagan par., 3 miles N. of Limavady, N. co. Londonderry; pop. 88.

Cringle Law, mt., W. Roxburghshire, 4 m. NW. of Hawick; alt., 1155 ft.

Cringleford, par. and vil., S. Norfolk, on river Yare, 3 miles SW. of Norwich; 1006 ac., pop. 268.

Cringles, hamlet, N. div. W. R. Yorkshire, 4 miles SW. of Skipton.

Cringletie, in co. and 3 m. NW. of Peebles; has for upwards of 200 years been the seat of a branch of the Murrays.

Crinkill, vil., 1½ m. SE. of Birr, SW. King's co.; pop. 950; P.O., called **Crinkle.** Market days, *Tuesday* and *Saturday.*

Crinnis, copper mine, E. Cornwall, near St. Austell.

Crinow, par., E. Pembrokeshire, 1½ mile E. of Narberth; 356 ac., pop. 56.

Crionaig, mt., Lewis (W. Is.), 5 m. NE. of mouth of Loch Seaforth; alt., 1500 ft.
Cripple Path, crooked cliff road, S. coast Isle of Wight, near St. Catherine's Point.
Cripton, hamlet, 2½ m. S. of Dorchester, S. Dorset.
Criston Bank, ham., 5 m. NE. of Alnwick, Northumb.
Critchell, Long, par., NE. Dorset, 6 miles SW. of Cranborne; 2018 ac., pop. 125.
Crix, seat, 5 miles NE. of Colchester, E. Essex.
Crixea, par., Essex. See CREEKSEA.
Croagh.*—par. and vil., mid. co. Limerick, 3 miles E. of Rathkeale; 7220 ac., pop. 733.—**2. Croagh,** ham., 3 m. NW. of Inver, SW. co. Donegal; P.O.
Croaghan. See CROGHAN.
Croaghanmoira, mt., mid. co. Wicklow; alt., 2175 ft.
Croaghaun, mountain, W. co. Mayo, on Achill isl.; alt., 2192 ft.; has precipitous cliff seawards.
Croaghmoyle, hill, mid. co. Mayo; alt., 1412 ft.
Croaghnageer, hill, N. co. Donegal, 4 m. NE. of Lough Eask; alt., 1793 ft.
Croaghnakeela, island, Moyrus par., W. co. Galway.
Croaghpatrick, mountain, S. co. Mayo, 4 miles SW. of Westport; alt., 2510 ft. Tradition says St. Patrick began his missionary work in Ireland here.
Croal, river, S. Lancs; affl. of the Irwell near Bolton.
Croan, lough, 2½ m. long, in co. and 9½ miles S. of co. Roscommon.
Croangar, lough, W. co. Donegal, 6 miles NE. of Dungloe.
Croasdale Beck, affl. of r. Hodder, which it joins at Slaidburn, W. R. Yorkshire.
Crock Street, ham., 1 m. SW. of Ilminster, Somerset.
Crockalougha, mt., co. Londonderry, 5½ m. S. of Dungiven; alt., 1347 ft.
Crockaneel, mt., NE. co. Antrim, 4 m. NW. of Cushendun; alt., 1321 ft.
Crockbrack, mt., co. Londonderry, 4 m. NW. of Draperstown; alt., 1735 ft.
Crocken Hill, eccl. dist. and vil., Eynesford, St. Mary Cray, and Sutton at Hone pars., W. Kent; dist., pop. 2032; vil., 6 miles SE. of Bromley; P.O., T.O.
Crockerhill, hamlet, Boxgrove par., SW. Sussex, 3 miles NE. of Chichester.
Crockern Tor, Devon, 7½ miles NE. of Tavistock.
Crockernwell, vil., on river Teign, 4¾ m. NE. of Chagford, Devon; P.O.; has fine rock scenery.
Crockerton, hamlet, 2 miles SW. of Warminster, SW. Wilts; P.O.
Crocketford, vil., NE. Kirkcudbright, 10 m. NE. of Castle-Douglas; P.O., T.O.
Crocketstown, vil., co. Mayo, 2 miles NE. of Ballina; 8 ac., pop. 144.
Crockey Hill, 3 miles from Escrick, E. R. Yorkshire; P.O.
Crockford Water, stream, flowing into Sowley Pond, near Lymington, SW. Hants.
Crockglass, hill, NE. co. Donegal; alt., 1309 ft.
Crockham Hill, eccl. dist. and hamlet, Westerham par., W. Kent; dist., pop. 573; hamlet, 2 miles N. of Edenbridge ry. sta.; P.O., T.O.
Crockhurst Street, hamlet, 2½ miles from Tonbridge, Kent; P.O.
Crocknalaragha, mt., NW. Donegal, 2½ m. NW. of Calabber Bridge; height, 1554 ft.
Crockrour, mt., N. co. Tyrone, 7½ m. NE. of Newtownstewart; alt., 1200 ft.
Crohy Head, prom., W. Donegal, N. of Gweebarra Bay.
Croe, stream. See CROWE WATER.
Croes and Berwyn, hamlet, 2 miles SE. of Tregaron, E. Cardiganshire.
Croesfaen, pl., 3 m. SE. of Llantrisant, SE. Glamorganshire.
Croesfford, seat, 7 miles N. of Conwil in Elvet, Carmarthenshire.
Croesgoch, 6 m. E. of St. Davids, Pembrokeshire; P.O.
Croesllwybir, hamlet, near Llanidloes, Montgomery.
Croeslon, hamlet, in co. and 4 m. NE. of Carnarvon.
Croesor, ham., 3½ miles NW. of Penrhyn Dendraeth, NW. Merionethshire; P.O.
Croesyceiliog, vil., Monmouthshire, 3 miles SE. of Pontypool; P.O.
Croford, ham., W. Somerset, 1¾ m. SE. of Wiveliscombe.
Croft.—par., N. Herefordshire, on river Lugg, 5 miles NW. of Leominster—par., 1059 ac., pop. 37; contains **C. Castle.—2. Croft,** par. and ry. sta., L. & NW. R., S. Leicestershire, on river Soar, 5¾ miles NE. of Hinckley; 897 ac., pop. 740; P.O., T.O.—**3. Croft,** coast par., S. Lincolnshire, on river Steeping, 2 miles NE. of Wainfleet; 5539 ac., pop. 656; P.O.; contains the seats of **C. Manor** and **C. Hall.—4. Croft,** hamlet, SW. Lancashire; P.O. See SOUTHWORTH WITH CROFT.—**5. Croft,** hamlet, 2 miles NW. of Bridgnorth, S. Shropshire.—**6. Croft,** par. and vil. with ry. sta. (**Croft Spa**), N. E. R., N. R. Yorkshire, on river Tees, 3 miles S. of Darlington; par., 4748 ac., pop. 465; P.O., T.O.; part of the vil., with the ry. sta. and P.O., is on the Durham side of the Tees, which is here crossed by a fine bridge. C. is a spa, with pump-room and baths. The waters are regarded as beneficial in cutaneous diseases. **C. Hall** is a seat.
Croftbank, pl., 2 m. NE. of Wainfleet, Lincoln.
Croft Hall, seat, 3¼ miles S. of Darlington, Durham.
Crofthead.—vil. with ry. sta., N. B. R., SW. Linlithgowshire, 6½ miles SW. of Bathgate; forms part of FAULDHOUSE: which see.—**2. Crofthead,** vil., adjacent to Neilston, S. Renfrewshire; pop. 304.
Croft Head, mt., Dumfriesshire, 4 miles E. of Moffat; alt., 2085 ft.
Crofthole. See CRAFTHOLE.
Croftmartaig, hamlet, Perthshire, adjoining vil. of Acharn.
Croftness, hamlet, 6 m. SE. of Ballindalloch, Banffshire.
Crofton.—hamlet, 3 m. NE. of Wigton, Cumberland; in vicinity is **C. Hall.—2. Crofton,** par. and vil., 2 miles SW. of Fareham, S. Hants; 4183 ac., pop. 1731.—**3. Crofton,** hamlet, 4 m. S. of Sleaford, S. Lincolnshire.—**4. Crofton,** par. and ry. stas., L. & Y. (**Crofton**), G. N. & G. C. Jt. R. (**Harepark and C.**), S. div. W. R. Yorkshire, 3¾ m. SE. of Wakefield; 1520 ac., pop. 1896; P.O., T.O.; the vil. is midway between the two stations.—**5. Crofton,** hamlet, E. Wilts, 5½ m. SW. of Hungerford.—**6. Crofton,** ham., 1½ m. W. of Orpington, NW. Kent.
Crofton Holy Rood, eccl. dist., Titchfield par., S. Hants; pop. 1731.
Crofton Park, ry. sta., SE. & C. R., NW. Kent, 1 mile SE. of Nunhead.
Croftonterly, Fifeshire, part of Leslie.
Crofts, oval camp, 4 m. NW. of Castle-Douglas, Kirkcudbrightshire.
Croft-y-Biola, seat, in co. and 1½ mile NW. of Monmouth.
Crogan, place, Torosay par., Mull island, Argyll.
Crogdean. See CROOKDEAN.
Crogen, place and seat, NE. Merioneth, on river Dee, 5½ miles E. of Bala.
Crogen-iddon and **Crogen-y-Ladies,** 2 hamlets, 4 m. SE. of Llangollen, SE. Denbighshire.
Croggan, pl., S. entrance to L. Spelve, SE. Mull isl., Argyllshire; P.O., T.O.
Croggennant and Morfa, hamlet, SW. Merioneth, 4 miles N. of Towyn.
Croghan.—par., N. King's co., 9 miles NE. of Tullamore; 5794 ac., pop. 375; P.O.—**2. Croghan,** vil. and seat, 5 miles SE. of Boyle, N. co. Roscommon; P.O., T.O.
Croghan Kinshela, summit, on S. border of co. Wicklow; alt., 1987 ft. Gold has been obtained here in small quantities.
Croghan Mountains, on border of cos. Wicklow and Wexford, 10 m. N. of Gorey; alt., 1987 ft.
Croghfern, vil., Carnmoney par., co. Antrim, 5 m. N. of Belfast; pop. 215.
Croglin.—river, E. Cumberland; flows 12 miles SW. to the Eden 2 miles NW. of Kirkoswald.—**2. Croglin,** par., E. Cumberland, on Croglin Water, 4 miles NE. of Kirkoswald; 7113 ac., pop. 203; P.O.
Crogo, hamlet, NE. Kirkcudbrightshire, 1 mile NW. of Corsock.
Croham, hamlet, 1 m. S. of Croydon, NE. Surrey. **Croham Hurst** is a seat.
Crohane, par., E. co. Tipperary, 3 miles E. of Killenaule; 5434 ac., pop. 582. **C. Mt.** has an alt. of 2102 ft.
Croick, *quoad sacra* par., Kincardine par., NE. Ross and Cromarty, 10 m. W. of Ardgay; pop. 188.
Croisaphull, loch. See CRASPUL.
Crokach, or **Crocach.**—loch, 3 m. N. of L. Inver, SW. Sutherlandshire; greatest depth, 64 ft.—**2. Crokach,** loch, 6 m. W. of head of L. More, W. Sutherlandshire.
Crolly, hamlet and ry. sta., Londonderry, Lough Swilly, and Letterkenny Ry., 9 miles NE. of Burtonport, NW. co. Donegal; P.O.
Crom, hamlet, Denbighshire, 3 miles S. of St. Asaph.
Crom (crooked), loch, NE. Ross and Cromarty, 7½ m. NW. of Loch Glass.

* *Croagh*, or *Croghan* (dim.), is a Celtic word meaning "a stack," "mountain."

Crom Castle, seat of the Earl of Erne, 3 miles W. of Newtownbutler ry. sta., SE. co. Fermanagh, on Upper Lough Erne.

Cromal, hill, Inverness. See CROMWELL'S MOUNT.

Cromalt Hills, range, NW. Ross and Cromarty, 10 m. NE. of Ullapool, partly defining boundary between that co. and Sutherland.

Cromar, dist. of Aberdeenshire, on N. side of middle reach of river Dee, 3 m. SW. of Aboyne.

Cromarty, parl. and mun. burgh, seaport, and par., at entrance of Cromarty Firth, 19½ miles NE. of Inverness—par., 8017 ac., pop. 1848; parl. burgh, pop. 1233; mun. burgh and town, pop. 1242; P.O., T.O. Market day, *Tuesday;* has mfrs. of sail-cloth, sacking, and cordage, but the herring-fishery, which was once actively prosecuted, has proved a failure. On the point is a lighthouse, with fixed light seen 13 miles. Hugh Miller (1802-1856), the geologist, was a native. C. unites with Wick, Kirkwall, Dornoch, Tain, and Dingwall in returning 1 member to Parliament. Upon an eminence immediately above the town is **Cromarty House,** on the site of an old castle of the Urquharts.

Cromarty Bay, southward expansion (4½ miles by 1¼ mile) of Cromarty Firth, near its mouth.

Cromarty Firth, arm of North Sea, extending 18 m. inland, with breadth of from 3 to 5 m.; forms a large and safe harb., capable of accommodating the largest vessels; the entrance, less than 1 m. wide, is between two lofty wooded headlands, called the North and South Sutors.

Cromartyshire. Now entirely conjoined with Ross-shire. The co. is known as Ross and Cromarty.

Cromble.—vil. and ancient par., now forming part of Torryburn par., SW. Fife, 3 miles SW. of Dumfermline. —**2. Cromble,** pl., Fifeshire, 12 m. NE. of Dundee; here is a reservoir of the Dundee water supply.

Cromble Castle, ancient seat, near Aberchirder, NE. Banffshire.

Cromdale, par. and ry. sta., G. N. S. R., Strathspey dist. of Elginshire, 3 miles NE. of Grantown ry. sta.; 63,354 ac., pop. 3229; P.O., T.O.

Cromer.—urb. dist., par., and small town, with ry. stas. (**Cromer**), G. E. R. (**Cromer Beach**), M. & G. N. J. R., N. Norfolk, 24 miles N. of Norwich and 139 miles NE. of London; urb. dist. and par., 1039 ac., pop. 3781; P.O., T.O.; has a splendid beach of firm sands, and is much frequented in the bathing season; there are excellent golf links. Fishing is prosecuted, and a small coasting trade is carried on—coals, timber, tiles, oil-cake, and other goods being exported; but the encroachments of the sea, by forming shoals, render the bay so dangerous to navigation that it is called the "Devil's Throat." Much of the old town has been swept away. Near the cliff is a lighthouse, with revolving light 274 ft. above high water and seen 23 m. Jet and amber are collected. —**2. Cromer,** hamlet, 5 miles NE. of Stevenage, Herts.

Cromer Hall, seat, 1½ m. SW. of Cromer, N. Norfolk.

Cromer Pt., headland, N. R. Yorkshire, 3 miles N. of Scarborough.

Cromford, small market town and par. with ry. sta., M. R., mid. Derbyshire, on Cromford Canal, 1 mile S. of Matlock Bath; par., 1324 ac., pop. 1080; P.O., T.O. Market day, *Saturday.* The town owes its prosperity to Sir Richard Arkwright, who erected here, in 1776, the first cotton mill in the co., and the largest at that time in the kingdom. The mills are still worked by the Arkwright family, but their activity has declined to some extent during recent years. There are lead and colour works.

Cromford Canal, Derbyshire; extends E. from Cromford to border of Notts, and joins the Erewash Canal at Langley Mill; is 18 miles long, and rises 80 ft.

Cromhall, par., W. Gloucestershire, 3½ miles E. of Thornbury; 2594 ac., pop. 589; P.O.; contains the hamlet of **Cromhall Lygon** and seat of **Cromhall Park.**

Cromoge, affl. of r. Suir, 7 m. SW. of Thirles, co. Tipperary.

Cromore, hamlet with small harb., E. Lewis island, Ross and Cromarty, at mouth of Loch Erisort.

Cromore, seat, 3 miles N. of Coleraine, NE. co. Londonderry.

Crompaun, affl. of r. Shannon, co. Limerick, forms part of the co. boundary NW. of Limerick.

Crompton, urb. dist. and par. with ry. sta. (**Shaw and C.**), L. & Y. R., SE. Lancashire, 3 miles N. of Oldham; urb. dist. and par., 2865 ac., pop. 13,427. There are cotton manufactures.

Crompton, East, eccl. dist. (St. James), Prestwich par., SE. Lancashire; pop. 7092.

Crompton, High, eccl. dist. (St. Mary) and vil., Prestwich par., SE. Lancashire; pop. 1693. The vil. is 3 miles N. of Oldham.

Cromwell, par. and vil., E. Notts, on river Trent, 5 miles N. of Newark; 1423 ac., pop. 111; P.O.

Cromwell House, seat, 2 m. N. of Romford, Essex.

Cromwell Park, vil. with bleachworks, 1½ m. NW. of Almondbank, Perthshire, on river Almond.

Cromwell Point, Valencia island, co. Kerry; has a lighthouse, with fixed light (Valencia) seen 12 miles.

Cromwell's Fort, name of remains of forts erected by Oliver Cromwell at Leith, Ayr, and Inverness.

Cromwell's Island, in river Shannon, 3 m. S. of Eyrecourt, E. co. Galway.

Cromwell's Mount.—small mound in Broxmouth Park, near Dunbar, Haddingtonshire; here Cromwell stood while directing the advance to the battle of Dunbar.—**2. Cromwell's Mount,** or **Cromal,** circular elevation, crowned with ancient Caledonian fort, NE. Inverness-shire, on the hill-ridge behind Campbelltown.

Crona, 2 small flat islets, W. Sutherlandshire, ½ mile SW. of Oldany island.

Cronagort, ham., NW. co. Clare, 7 m. NW. of Ennistymon.

Cronbane, hill, SE. co. Wicklow, 4 miles S. of Rathdrum; abounds with copper ore.

Cronberry, vil. with ry. sta., C. and G. & SW. Rys., E. Ayrshire, 2 miles NE. of Lugar; pop. 664; owes its origin to the Eglinton ironworks; alt. of ry. sta., 612 ft.; P.O.

Crondall, par. and vil., N. Hants, 3 miles NW. of Farnham ry. sta.; 4201 ac., pop. 1505; P.O., T.O.

Crongart, loch, 3 m. NE. of Barrhill, SW. Ayrshire.

Cronkbourne, seat, 2 m. SW. of Douglas, Isle of Man.

Cronke-Dooney, ham., SW. I. of Man, 1½ m. NW. of Colby.

Cronkill, hamlet, 4 m. SE. of Shrewsbury, Shropshire.

Cronkley Scar, precipice N. div. West-Riding Yorkshire, on border of co., 7 m. W. of Middleton in Teesdale.

Cronk-ne-Voddy, hamlet, Isle of Man, near Peel.

Cronk-ny-Irey-Lhaa, hill, 4 miles NE. of Port Erin, Isle of Man; alt., 1449 ft.

Cronroe, vil., in co. and 3 miles NW. of Wicklow. In the vicinity is **Cronroe House.**

Cronton, par., 3 miles SE. of Prescot, SW. Lancashire; 1126 ac., pop. 583; P.O.; contains the hamlets of **C. Smithers** and **C. Townend.**

Cronybyrne, seat, 3 m. N. of Rathdrum, co. Wicklow.

Crook,—urb. dist. and par. with ry. sta., N. E. R., S. Durham; urb. dist. and par. (Crook and Billy Row), 4056 ac., pop. 11,471; vil., 6 miles NW. of Bishop Auckland; P.O., T.O.; has coal mines; alt. of ry. sta., 527 ft.—**2. Crook,** par., 4 miles NW. of Kendal, Westmorland; 2118 ac., pop. 219; P.O.

Crook, inn, on the border of Tweedsmuir par., S. Peeblesshire, 7 m. S. of Broughton; P.O.; is a resort of anglers on the head waters of the Tweed.

Crook and Billy Row, par., 6 m. NW. of Bishop Auckland, S. Durham; 4056 ac., pop. 11,471; P.O., called **Billy Row.** See also CROOK.

Crook Farms, hamlet, in co. and 4 miles SW. of Lancaster.

Crook Log, 1 m. from Bexley Heath sta., Kent; P.O.

Crook of Alves, hamlet, ½ mile N. of Alves, NW. Elginshire.

Crook of Devon, vil. with ry. sta., N. B. R., on river Devon, in co. and 6 miles SW. of Kinross.

Crook Peak, W. summit of Mendip Hills, N. Somerset.

Crookdale, hamlet, W. Cumberland, 6½ miles SW. of Wigton.

Crookdean, par., S. Northumb., 9 miles SE. of Otterburn; 357 ac., pop. 3.

Crooke, hamlet, 2 m. NW. of Wigan, Lancashire; P.O.

Crooke, par., in co. and 6 miles SE. of Waterford; 1935 ac., pop. 386.

Crooked Holme, ham., 1½ m. NE. of Brampton, E. Cumberland.

Crooked Loch, on borders of Roxburghshire and Selkirkshire, 9½ m. SW. of Hawick.

Crooked Wood, 7 miles N. of Mullingar, N. co. Westmeath; P.O.

Crookedholm, vil., Ayrshire, part of Hurlford.

Crookes, eccl. dist. (St. Thomas) and hamlet, Sheffield par., S. div. W. R. Yorkshire; pop. 14,840; the hamlet is 1 mile NW. of Sheffield.

Crookgate.—hamlet, N. Durham, 9 miles SW. of Newcastle.—**2. Crookgate,** 3 miles NE. of Eccleston, NE. Lancashire; P.O.

Crookhall, hamlet, in co. and 9 miles NW. of Durham.

Crookham.—vil., N. Northumberland, on river Till, 8½ m.

NW. of Wooler; P.O., T.O.—**2. Crookham,** par., N. Hants; 4041 ac., pop. 2148; contains **Crookham,** hamlet, 2 miles SE. of Winchfield ry. sta.,; P.O., called **Church Crookham.**

Crookham Heath, place, 3 m. SW. of Newbury, Berks.

Crookham House, seat, 5 m. SE. of Newbury, Berks.

Crookhaven, fishing vil., SW. co. Cork, on C. Bay, 11¾ miles WSW. of Skull; pop. 447; P.O., T.O. **C. Bay** is 2½ miles wide, and penetrates 2½ miles inland. **Crookhaven** proper is a narrow inlet on the W. side of this bay; it runs 1½ mile westward, and is 18 to 20 ft. deep at its head; it offers clean anchorage and completely landlocked shelter. On Rock Island is a lighthouse, with 2 fixed lights (Crookhaven) seen 13 and 10 miles.

Crookhill.—conspicuous eminence on N. border of Dorset, 3½ miles SE. of Crewkerne.—**2. Crookhill,** hamlet, 3 miles NE. of Milnthorpe, Westmorland.

Crookhouse, par., N. Northumberland, 5 miles NW. of Wooler; 480 ac., pop. 15.

Crooklands, hamlet, Westmorland, 5½ miles SE. of Kendal.

Crooks Moor, hamlet, 4 m. SW. of Sheffield, W. R. Yorksh.

Crooksbury Hill, wooded eminence, on W. border of Surrey, 3 miles E. of Farnham.

Crookston.—seat, SE. Edinburghshire, on Gala Water, 2 miles N. of Fountainhall sta.—**2. Crookston,** pl. and ry. sta., G. & SW. R., 5½ miles W. of Glasgow, in Renfrewshire; P.O., T.O. In the neighbourhood is **Crookston Castle,** ruin, associated with the name of Queen Mary.

Crookstown Road, ry. sta., Cork & Macroom Direct Ry., 7 miles SE. of Macroom, SW. co. Cork; P.O., T.O., and seat, called **Crookstown.**

Croom, hamlet and par., East-Riding Yorkshire, 8 miles NW. of Driffield. See SLEDMERE WITH CROOM.

Croom, town and par. with ry. sta., G. S. & W. R., in co. and 12¼ miles SW. of Limerick—par., 13,415 ac., pop. 2047; town, pop. 504; P.O., T.O. A little to W. of town, on left bank of river Maigue, is **C. Castle,** the old seat, now restored, of the O'Donovans and the Fitzgeralds.

Croome, Earls. See EARLS CROOME.

Croome, Hill, S. Worcestershire. See HILL CROOME.

Croome D'Abitot, par., S. Worcestershire, 4 miles SW of Pershore; 1178 ac., pop. 160; contains **C. Court,** seat of the Earl of Coventry.

Croot, loch, 3 miles NE. of Kirkmichael, Ayrshire.

Cropredy, par. and vil. with ry. sta., G. W. R., in co. of Oxford, 3½ m. N. of Banbury; par., 1828 ac., pop. 436; P.O.

Cropston, par., in co. and 4 miles NW. of Leicester; 430 ac., pop. 190.

Cropthorne, par. and vil., S. Worcestershire, on river Avon, 3 miles SE. of Pershore; par., 1538 ac., pop. 359; contains **C. Court.**

Cropton, par., N. R. Yorkshire, 4½ miles NW. of Pickering; 4997 ac., pop. 325; P.O.

Cropwell Bishop, par., S. Notts, on Grantham Canal, 3 m. SW. of Bingham; 1647 ac., pop. 517; P.O.

Cropwell Butler, par., in co. and 7 miles SE. of Nottingham; 1890 ac., pop. 487; P.O., T.O.

Crosby, or **Great Crosby.**—coast town, urb. dist., and par., with ry. sta. (**Blundellsands and C.**), L. & Y. R., SW. Lancashire, 6½ miles NW. of Liverpool; urb. dist. and par., 1907 ac., pop. 7555; P.O., T.O., called **Great C.** The town is situated near **C. Point,** at the mouth of the Mersey, and is a bathing-place. In vicinity is **C. Hall,** seat of the Blundell family, who have held the manor for upwards of seven centuries. **C. Channel,** between Jordan Bank and Great Burb Bank, is 7 miles long, and forms the chief entrance to the Mersey. In the channel is a light-vessel, with fixed light (Crosby) seen 8 miles.—**2. Crosby,** hamlet, 3 miles NE. of Maryport, W. Cumberland; P.O.—**3. Crosby,** par., N. Lincolnshire, 7½ miles E. of Crowle; 3181 ac., pop. 364.—**4. Crosby,** hamlet with ry. sta., I. O. M. R., 4½ miles NW. of Douglas, Isle of Man; P.O., T.O.—**5. Crosby,** par., N. R. Yorkshire, 4 miles SE. of Northallerton; 832 ac., pop. 41.

Crosby, High and **Low,** 2 hamlets, NE. Cumberland, 4½ m. NE. of Carlisle; P.O. at **Low C.** See C. UPON EDEN.

Crosby, Little, urb. dist. and par., SW. Lancashire, adjacent to Great Crosby; 1903 ac., pop. 563.

Crosby Garrett, or **Crosby-Gerard,** par. with ry. sta., M. R., E. Westmorland, on river Eden, 3½ miles W. of Kirkby-Stephen; par., 3900 ac., pop. 202; P.O., T.O.; alt. of ry. sta., 745 ft.

Crosby Ravensworth, par., N. Westmorland, on river Lyvennet, 6 miles SW. of Appleby; 11,044 ac., pop. 744; P.O., T.O.

Crosby upon Eden, par., NE. Cumberland, on river Eden, 3½ miles NE. of Carlisle; 2410 ac., pop. 247; contains hamlets of **High Crosby** and **Low Crosby.**

Crosbythwaite, ham., 6 m. E. of Ravenglass, W. Cumberland.

Croscombe, par. and vil., N. Somerset, on r. Brue, 2 m. NW. of Shepton Mallet; 1853 ac., pop. 605; P.O.

Crosemere, hamlet, 4½ miles S. of Ellesmere, N. Shropshire.

Crosland, South, urb. dist. and par., S. div. W. R. Yorkshire, on river Colne, 3 miles SW. of Huddersfield; 1811 ac., pop. 2974.

Crosley Hall, vil., in par. and 3 miles NW. of Bradford, S. div. W. R. Yorkshire.

Cross.—pl., NW. Somerset, 5½ miles WNW. of Bristol.—**2. Cross,** vil., 1 m. W. of Axbridge, NW. Somerset.—**3. Cross,** vil., Jersey, 4 miles NE. of St. Helier.—**4. Cross,** pl., 1 m. E. of Launcells, NE. Cornwall.

Cross, *quoad sacra* par., Barvas par., N. Lewis island, Outer Hebrides; pop. 3043.

Cross.—vil., 3 miles W. of Carrigaholt, SW. co. Clare; pop. 90; P.O.—**2. Cross,** in co. and 5 miles SE. of Londonderry; P.O.—**3. Cross,** hamlet, S. co. Waterford, 6 miles NE. of Youghal.—**4. Cross,** ham., 3 m. E. of Cong, S. co. Mayo; P.O.—**5. Cross,** lough, Belmullet, NW. co. Mayo.

Cross and Burness, united par, Orkney; 8265 ac., pop. 1451; comprises N. Ronaldshay and part of Sanday.

Crossaig, ham., E. coast of Kintyre, 6 m. SW. of Skipness.

Cross Arthurlie, suburb of Barrhead, Renfrewshire.

Cross Ash, 2 m. from Pontrilas ry. sta., Hereford; P.O.

Cross Barry, vil., S. co. Cork, 1 m. W. of Kinsale Junction.

Cross Canonby, vil. and par., W. Cumberland, on Solway Firth (including Birkby and Crosby); 2398 ac., pop. 931.

Cross Fell, mountain peak, on border of E. Cumberland, 12 miles NE. of Penrith; alt. 2930 ft.

Cross Flats, hamlet, near Bingley, E. div. West-Riding Yorkshire, on river Aire; P.O.

Cross Foxes, hamlet, 2½ m. E. of Dolgelly, Merioneth.

Crossgate, par., in co. and bor. of Durham; 74 ac., pop. 2868.

Cross Gates, vil., with ry. sta., N. E. R., E. div. West-Riding Yorkshire, 4¼ miles E. of Leeds; P.O., T.O.

Cross Green, hamlet, 4 m. NW. of Matlock, N. Derbyshire.—**2. Cross Green,** ham., N. of Wrockwardine, E. Shropshire.—**3. Cross Green,** ham., 1 m. NW. of Cockfield, W. Suffolk.—**4. Cross Green,** ham., W. R. Yorkshire, 1½ m. SE. of Leeds.

Cross Guns, vil., N. co. Meath, 2 m. S. of Nobber sta.

Cross Hall, seat, 1 m. NW. of St. Neots, Bedfordshire.

Cross Hands.—hamlet with mineral ry. sta., 12 m. NE. of Llanelly, Carmarthen; P.O., T.O.—**2. Cross Hands,** hamlet, 2½ m. E. of Chipping Sodbury, S. Gloucester.

Cross Heath, place, Wolstanton dist., N. Stafford.

Cross Hill, eminence, W. co. Tyrone, 8 m. SW. of Ballybofey; alt., 1024 ft.

Cross Hills, vil. and ry. sta. (**Kildwick and Cross Hills**), M. R., N. div. W. R. Yorkshire, 4½ m. S. of Skipton; P.O., T.O.

Cross Houses, hamlet, 4 miles SE. of Shrewsbury, Shropshire; P.O., T.O.

Cross Inn.—2 miles S. of New Quay, Cardiganshire; P.O.—**2. Cross Inn,** 3 miles from Llanrhystid Llanon, Cardiganshire; P.O.—**3. Cross Inn,** vil., SE. Carmarthenshire, 1 mile NE. of Pantyffynnon Junction.—**4. Cross Inn,** ry. sta., Taff Vale Ry., 7¾ miles NE. of Cowbridge, Glamorgan; P.O.

Cross Isle, island, Shetland, at entrance of Quendal Bay, 3½ m. NW. of Sumburgh Head.

Cross Keys, hamlet with ry. sta., G. W. R., 8 miles NW. of Newport, Monmouthshire; P.O., T.O.—**2. Cross Keys,** hamlet, 5 miles SW. of Castle Cary, E. Somerset.—**3. Cross Keys,** hamlet, E. div. W. R. Yorkshire, 3 miles NE. of Bradford.

Cross Lane, ry. sta., L. & NW. R., 2 miles SW. of Exchange sta., Manchester; P.O.

Cross Park, pl., 1 m. from Saltash, E. Cornwall; P.O.

Cross Roads.—hamlet, E. div. W. R. Yorkshire, 2½ miles SE. of Keighley; P.O., T.O.—**2. Cross Roads,** pl., Brecknockshire, 3 m. from Newbridge-on-Wye; P.O.

Cross Roads, ry. sta., B. & N. C. R., N. co. Antrim, 3 miles SW. of Parkmore ry. sta.

Cross Roads, or **Grange Cross Roads,** Banffshire, 4 miles NE. of Keith; P.O., called **Cross Roads.**

Cross Sand, shoal, off coast of Norfolk, 3 miles E. of Yarmouth; is 6 miles long, and has a light-vessel, with flashing light (Newarp) seen 11 miles.

Cross Stone, eccl. dist. (St. Paul) and vil., Halifax par.,

N. div., W. R. Yorkshire; pop. 11,578; the vil. is 8½ miles W. of Halifax.

Cross Street, vil., Lewis island, near Stornoway.

Cross Town, vil., Knutsford par., mid. Cheshire.

Cross Water, affl. of r. Blackwater, S. co. Cavan.

Cross Wood, reservoir, Edinburgh water supply, 9 m. SW. of Balerno, Edinburghsh. **Crosswood Burn** rises 2½ m. SE., and flows through the reservoir, 3½ m. N. to the Linhouse.

Crossabeg, hamlet, in co. and 3 m. NW. of Wexford; P.O.

Crossakell, vil., Kilseer par., 6 miles W. of Kells, W. co. Meath; pop. 74; P.O.

Crossall, eminence, Linlithgowshire; is surmounted by remains of ancient stone cross, and in old times was a station for pilgrims to Dunfermline.

Crossbank, par. and vil., 1½ mile from Ashton under Lyne, SE. Lancashire; 86 ac., pop. 1077.

Crossbarry, ham., 3 m. W. of Ballinhassig, co. Cork.

Crossbasket, seat, Lanarkshire, 1 mile SW. of High Blantyre sta.

Crossbost, vil., Lochs par., Lewis island, Ross and Cromarty, 9 miles SW. of Stornoway; pop. 323; P.O.

Crossboyne, par., S. co. Mayo, near Claremorris; 16,234 ac., pop. 2899.

Crosscoolharbour, pl., NW. co. Wicklow, 1 mile N. of Blessington.

Crosscrake, eccl. dist. and vil., Heversham par., S. Westmorland; pop. 661; the vil. is 3 miles S. of Kendal.

Crossdale.—vil., on Ennerdale Water, W. Cumberland.—**2. Crossdale,** deep narrow ravine, in co. and 3 miles S. of Durham.

Crossdoney, vil. with ry. sta., M. G. W. R., in co. and 4 miles SW. of Cavan; P.O.

Crossdrum, seat, 1½ m. SW. of Oldcastle, co. Meath.

Crossend, hamlet, in co. and 6 miles N. of Bedford.

Crossens, eccl. dist. (St. John) and hamlet, with ry. sta., L. & Y. R., North Meols par., SW. Lancashire; dist., pop. 1093; hamlet, 2¾ miles NE. of Southport; P.O.

Crosserlough, par., S. co. Cavan, containing Kilnaleck, 9 miles NW. of Oldcastle ry. sta.; 16,434 ac., pop. 3992; P.O.

Crossett, hamlet, near Helmsley, North-Riding Yorkshire.

Crossfarnoge, or **Forlorn Pt.,** headland, S. co. Wexford, 10 m. W. of Carnsore Pt.

Crossfields, pl., with iron ore mines, Cleator Moor, SW. Cumberland.

Crossfintan Point, headland, SE. co. Wexford, 1½ mile N. of Carnsore Pt.

Crossflatts, ham., 1 m. NW. of Bingley, W. R. Yorkshire; P.O., T.O.

Crossford.—hamlet, 1½ mile W. of Dunfermline, SW. Fifeshire; P.O.—**2. Crossford,** vil., Lesmahagow par., 3 miles SW. of Carluke, Lanarkshire; pop. 728; P.O., T.O.—**3. Crossford,** hamlet and ry. sta., Cairn Valley branch of G. & SW. R., SW. Dumfriesshire, 3 miles NW. of Dunscore.

Crossgar, vil. with ry. sta., B. & C. D. R., E. co. Down, 5 miles NW. of Downpatrick; pop. 582; P.O., T.O. A fair is held on the second Wednesday of each month. **C. House** is a seat.

Crossgatehall, ham., 2 m. SE. of Inveresk, Edinburgh.

Crossgates.—mining vil. with ry. sta., N. B. R., 3½ miles NE. of Dunfermline, Fifeshire; pop. 1771; P.O., T.O.—**2. Crossgates,** hamlet, ¼ m. SW. of Pitlessie, Fifeshire.

Crossgellioch, wild mossy moor, 8 m. NW. of Dalry, N. Kirkcudbrightshire.

Crossgills, hamlet, near Ruthwell, Dumfries.

Crosshall. — mining vil., Stirlingshire, 2 miles SE. of Falkirk.—**2. Crosshall,** ancient monument, in par. and 1 mile N. of Eccles vil., Berwickshire.

Crosshands, vil., 2 miles NW. of Mauchline, Ayr.

Crosshaven, fishing vil. and bay, 4 miles S. of Queenstown, S. co. Cork, on Cork Harbour; pop. 545; P.O., T.O.

Crosshill.—S. suburb of Glasgow, with ry. sta., C. R.; P.O., T.O.; contains Queen's Park public recreation ground.—**2. Crosshill,** *q.s.* par. and vil. (the par. in Kirkmichael, Kirkoswald, and Maybole pars.; the vil. wholly in Kirkmichael par.), mid. Ayrshire, 3 miles SE. of Maybole—par., pop. 1108; vil., pop. 662; P.O., T.O.—**3. Crosshill,** *quoad sacra* par., Old Monkland par., N. Lanarkshire. See BAILLIESTON.—**4. Crosshill,** hamlet, 4 m. NW. of Chapelton, Lanarkshire.—**5. Crosshill,** 6 m. SW. of Strathaven, SW. Lanarkshire.

Crosshill, vil. and ry. sta. (**C. and Codnor**), M. R., E. Derbyshire, 2 miles SE. of Ripley.

Crosshouse, *quoad sacra* par. and vil., with ry. sta., G. & SW. R., 2 m. W. of Kilmarnock, N. Ayrshire; pop. 897; P.O., T.O.; the vil. is 1 mile SW. of sta.; *q.s.* par., Kilmaurs and Dreghorn pars.; pop. 2688; alt. of ry. sta., 155 ft.

Crosshouses, hamlet, 2 m. SE. of Kettle, Fifeshire.

Cross-in-Hand, hamlet, E. Sussex, 6 miles NE. of Uckfield; P.O., T.O.

Crosskeys.—place, 4 miles N. of Toome Bridge, W. co. Antrim; P.O.—**2. Crosskeys,** in co. and 6 miles SE. of Cavan; P.O.—**3. Crosskeys,** hamlet, 3 miles S. of Monasterevin, W. co. Kildare.

Crosskirk.—place with ancient burying-ground, on SW. coast of Westray island, Orkney.—**2. Crosskirk,** pl., on river Forss, N. Caithness-shire, 7 m. W. of Thurso.

Crossland Hill, hamlet, S. div. W. R. Yorkshire, 2 miles SW. of Huddersfield.

Crosslanes, ham., 2½ m. W. of Kea, S. Cornwall.

Crosslee.—hamlet, 3 miles S. of Stow, in extreme SE. Edinburghshire; P.O.—**2. Crosslee,** vil., N. Renfrewshire, 4 miles W. of Paisley; pop. 374.

Crossmaglen, market town, S. co. Armagh, 3 miles NE. of Culloville; pop. 771; P.O., T.O. Market day, *Friday.*

Crossmakeelan, 4 miles NE. of Bailieborough, SE. co. Cavan; P.O.

Crossmichael, par. and vil. with ry. sta., P. & W. J. R., Kirkcudbright, 3½ m. NW. of Castle-Douglas; 9931 ac., pop. 1231; P.O., T.O.

Crossmill, vil., Renfrew. See CORSEMILL.

Crossmolina, market town and par., N. co. Mayo, 7 miles W. of Ballina—par., 63,526 ac., pop. 4271; town, 41 ac., pop. 527; P.O., T.O. Market day, *Thursday.*

Crossmount House, seat, near river Tummel, 3 miles SE. of Kinloch Rannoch, NW. Perthshire.

Crossmyloof, suburb and ry. sta., Glasgow and Kilmarnock Joint Ry., in SW. of Glasgow.

Crosspatrick.—par. and vil., S. co. Wicklow and N. co. Wexford, 2 miles S. of Tinahely; 4646 ac., pop. 487.—**2. Crosspatrick,** 5 miles from Johnstown, NW. co. Kilkenny; P.O.

Crosspol, bay, in S. of Coll island, Argyllshire; measures 2 m. across, and is studded with sunken rocks.

Crosspool, hamlet, 4 miles W. of Sheffield, S. div. W. R. Yorkshire.

Crossraguel, ruined abbey (1240), Ayrshire, 2 miles SW. of Maybole.

Crossrigg Hall, seat, 2 miles SW. of Kirkby Thore, Westmorland.

Crossrim, vil., 8 m. NW. of Port Talbot, W. Glamorgan.

Crossroads.—hamlet, 5 m. S. of Falkirk, SE. Stirlingshire.—**2. Crossroads,** pl., 6 m. W. of Kilmarnock, NW. Ayrshire.—**3. Crossroads,** pl., 9 m. E. of Thurso, N. Caithness-shire.—**4. Crossroads,** pl., 5 m. NE. of Blackshiels, SW. Haddingtonshire.—**5. Crossroads,** pl., N. Kincardineshire, 2 miles S. of Crathes.

Crossroads, or **Falcarragh,** coast vil. and ry. sta., Londonderry, Lough Swilly, and Letterkenny Ry., on Ballyness Bay, NW. co. Donegal, 28 miles NW. of Letterkenny; pop. 207; the vil. is 2 miles NW. of the ry. sta.

Crosthwaite, ham., N. R. Yorkshire, 2 m. SE. of Holwick.

Crosston, hamlet, 6 m. NE. of Forfar, Forfarshire.

Crosswater, place with inn, 5 miles N. of Bude, W. Cornwall.

Crossway, hamlet, 3 m. SE. of Aberaeron, Cardigan.

Crossway Green, hamlet, 1 mile S. of Hartlebury, NW. Worcestershire; P.O.

Crosswayhand, hamlet, N. Northamptonshire, 3 miles NW. of Oundle.

Crosswood, hamlet and seat, 8 miles SE. of Aberystwyth, Cardiganshire; P.O.

Crosthwaite.—eccl. dist. and vil.; pop. 2012; W. Cumberland, in basin of river Derwent and around Keswick; P.O. Here the poet Southey was buried (1843).

Crosthwaite and Lyth, par. and vil., WSW. Westmorland; par., 8050 ac., pop. 685; hamlet, 4½ m. WSW. of Kendal; P.O.

Croston.—urb. dist. and par. with ry. sta., L. & Y. R., SW. Lancashire, 8 miles NE. of Ormskirk; urb. dist. and par., 2347 ac., pop. 2102; P.O., T.O.; contains **C. Hall.**—**2. Croston.** See CROSS STONE, also CROSS TOWN.

Crostwick, par., S. Norfolk, 4½ miles NE. of Norwich; 706 ac., pop. 134; P.O.

Crostwight, par., N. Norfolk, 3½ miles SE. of North Walsham; 766 ac., pop. 85.

Croswin, ham., adjoining St. Ewe, W. Cornwall.

Crotlieve, mt., Mourne Mts., S. co. Down, 3½ m. N. of Rosstrevor; alt., 1135 ft.

Crottinloan, seat, Perthshire, 2 miles SE. of Pitlochry.
Crouch.—river, S. Essex; rises in SE. vicinity of Brentwood, and flows E. to North Sea at Foulness; 24 miles long. There is an oyster fishery in the estuary.—**2. Crouch,** hamlet, mid. Kent, 5½ miles NE. of Sevenoaks.
Crouch End, sub. and sta., G. N. R., in N. of London, 3¾ miles N. of King's Cross sta.
Crouch Hill.—hamlet, in par. and 1 mile S. of Holwell, Dorset.—**2. Crouch Hill,** ry. sta., M. R., Islington met. bor., in N. of London.
Croucheston, hamlet, SW. Wilts, 2 miles S. of Warminster.
Crouchfield, ham., 1 m. SW. of Hemel Hempstead, W. Herts.
Croughton.—par., W. Cheshire, on Mersey Canal, 4½ miles NE. of Chester; 281 ac., pop. 29.—**2. Croughton,** par., S. Northamptonshire, 3½ miles SW. of Brackley; 2162 ac., pop. 479. **C. Cottage, C. Lodge,** and **C. Park** are seats. P.O., T.O.
Croulin Island, Applecross par., SW. Ross and Cromarty, off entrance of Loch Carron; pop., 11.
Crousa Down, 2½ m. SW. of St. Keverne, Cornwall.
Crovehy, hill, W. co. Donegal, 4 m. NE. of Dunglow; alt., 1038 ft.
Crovie, fishing vil., 9 m. ENE. of Macduff, Banffshire.
Crovinish, island, Clew Bay, W. co. Mayo; 28 ac., pop. 14.
Crow, hamlet, 1 m. from Ringwood, SW. Hants.
Crow End, hamlet, mid. Bedfordshire, 1 mile S. of Kempston.
Crow Hall, 4 m. SW. of Chelmondiston, E. Suffolk.
Crow Head, prom., SW. co. Cork, 12 m. WSW. of Bere Island; alt. 253 ft.
Crow Hill (Irish, **Crew Coill**), seat, 2 miles SE. of Annaghmore ry. sta., N. co. Armagh.—**2. Crowhill,** seat, 4 miles SW. of Ballyragget, N. co. Kilkenny.
Crow Island, off W. coast of Pembroke, 2 miles SW. of St. Davids.
Crow Island.—in Lough Gara, S. co. Sligo.—**2. Crow Island,** in Lower Lake of Killarney, co. Kerry.
Crow Meole, place, W. Shropshire, 3 miles W. of Shrewsbury.
Crow Nest, seat, 3 miles E. of Halifax, W. R. Yorkshire.
Crow Park, ry. sta., G. N. R., 7½ m. of Newark, S. Notts.
Crow Park, seat, 5 miles N. of Rich Hill, co. Armagh.
Crow Road, ry. sta., C. R., in W. suburbs of Glasgow.
Crow Row, pl., Lanarkshire, forming part of Garnkirk.
Crow Sound, shallow channel between St. Mary and Tresco islands, Scilly Islands, Cornwall.
Crowan, par. and vil., W. Cornwall, 5 miles NW. of Helston; 7496 ac., pop. 2243; here is a reservoir; contains **C. Beacon.**
Crowborough.—hamlet, N. Staffordshire, 4 m. W. of Leek.—**2. Crowborough,** eccl. dist. and vil., with ry. sta. (**C. and Jarvis Brook**), L. B. & S. C. R., Rotherfield par., E. Sussex, 7 miles NE. of Uckfield; pop. 3081; the vil. is 6½ m. NE. of Uckfield; P.O., T.O.
Crowborough Beacon, hill, E. Sussex, in Ashdown Forest, alt. 792 ft.; at SW. side is the hamlet of **Crowborough Cross,** 3 miles SW. of Rotherfield.
Crowbutt, hamlet, 1 mile NE. of Chirnside, Berwickshire.
Crowcombe, par. and vil. with ry. sta., G. W. R., W. Somerset, 7¾ miles SE. of Watchet; 3271 ac., pop. 374; P.O., T.O.; the vil. is 1½ mile N. of the sta.; adjacent to vil. is **Crowcombe Court.**
Crowdecote, hamlet, 4 miles NW. of Hartington, N. Derbyshire.
Crowden, ry. sta., G. C. R., on N. border of Derbyshire, 5 miles NE. of Glossop; alt., 790 ft.
Crowdleham, pl., ¾ m. E. of Kemsing, NW. Kent.
Crowdycote, hamlet, 4 miles NW. of Hartington, W. Derbyshire.
Crowe Water, rivulet, SW. Ross and Cromarty; flowing SW. to head of Loch Duich.
Crowell, par., E. Oxfordshire, 6½ miles SE. of Thame; 996 ac., pop. 104.
Crowfield, par., E. Suffolk, 4 miles NE. of Needham Market; 1731 ac., pop. 311; P.O.
Crowford, hamlet, 2 miles E. of Wiveliscombe, W. Somerset.
Crowhill, hamlet, 2½ miles NE. of Ross, Hereford; P.O.
Crowhurst.—par. and vil., E. Surrey, 9½ miles SE. of Reigate; 2119 ac., pop. 243; 1 m. S. of vil. is **C. Place.**—**2. Crowhurst,** par. and vil. with ry. sta., SE. & C. R., SE. Sussex, 2 miles S. of Battle; 2168 ac., pop. 574; P.O; contains **C. Park.**
Crowkingle, hamlet, Whiddy island, Bantry Bay, co. Cork; pop. 52.
Crowland, or **Croyland,** market town and par., S. Lincolnshire, on border of co., 8 miles NE. of Peterborough; 13,450 ac., pop. 2747; P.O., T.O. Market day, *Thursday;* is situated in the Fens, at the confluence of river Welland and Catwater drain. At their junction is a curious triangular bridge, supposed to be as old as the time of Edward I. C. owes its origin to a hermitage founded in the 7th century. Of its abbey, founded 714 and rebuilt 1112, part is still used as the parish church. Ingulphus (1030–1109), the chronicler, was abbot. Three fairs are held annually.
Crowlas, hamlet, 1½ m. E. of Ludgvan, S. Cornwall.
Crowle.—urb. dist. and par. with ry. stas., G. C. and Axholme Joint Rys., N. Lincolnshire, 6 miles E. of Thorne; urb. dist. and par., 6926 ac., pop. 2769; P.O., T.O. Market day, *Friday.*—**2. Crowle,** par., in co. and 5 m. NE. of Worcester; 1735 ac., pop. 544; P.O.
Crowley.—par., N. Cheshire, 5 miles N. of Northwich; 1400 ac., pop. 182; P.O.—**2. Crowley,** ham., 3½ m. N. of Membury, co. Devon.
Crowlista, pl., Uig par., Lewis island, Ross-shire.
Crow Farm, formerly a par., now included in Bossington, S. Hants.
Crowmarsh Battle, hamlet, SE. Oxfordshire, on river Thames, 1 mile N. of Wallingford.
Crowmarsh Gifford, par., SE. Oxfordshire, on river Thames; 662 ac., pop. 300; P.O., called **Crowmarsh.**
Crown Hill, vil., 1 m. NW. of Egg Buckland, S. Devon; P.O. Here is a reservoir of the Plymouth Corporation water supply; holding capacity, 1,100,000 gallons.
Crown Point, seat, 3 m. E. of Norwich, S. Norfolk.
Crownthorpe, par. and vil., S. Norfolk, on river Yare, 2½ miles NW. of Wymondham; 714 ac., pop. 74; P.O.
Crown Town, hamlet, 3 miles NE. of Breage, SW. Cornwall; P.O.
Crows-an-Wra, vil., 4½ miles SW. of Penzance, W. Cornwall.
Crow's Hall, seat, 1 m. SE. of Debenham, Suffolk.
Crows Nest, hamlet, 1½ miles NE. of St. Cleer, SE. Cornwall.
Crowsley Park, seat, 2½ m. SW. of Henley, Oxford.
Crowstock, hamlet, 4 m. NW. of Guildford, Surrey.
Crowthorne, par. and vil., Berks; 2030 ac., pop. 3185; P.O., T.O.; vil., 2½ miles SE. of Wokingham; here is Wellington College; the par. also contains Broadmoor Criminal Lunatic Asylum.
Crowton, par., Cheshire, 5 miles W. of Northwich; 1738 ac., pop. 479; P.O.
Croxall, par. with ry. sta., M. R., Staffordshire, on river Mease, 7 miles SW. of Burton-upon-Trent; 2325 ac., pop. 187; contains **Croxall Hall.**
Croxby, par., N. Lincolnshire, 5 miles SE. of Caistor; 1640 ac., pop. 88.
Croxdale, eccl. dist. and vil. with ry. sta., N. E. R., St. Oswald and Merrington pars., N. Durham; 1771; P.O.; the vil. is 3 miles S. of Durham; in vicinity is **Croxdale Hall.**
Croxden, par. and vil., N. Staffordshire, 5 miles NW. of Uttoxeter; 2447 ac., pop. 187; contains **Croxden House,** seat, and the ruins of **C. Abbey,** founded 1176.
Croxley Green, eccl. dist. and hamlet, Rickmansworth and Watford pars., SW. Herts; dist., pop. 2204; P.O., T.O.; contains **Croxley Paper Mill,** 1¾ mile from King's Langley and 2½ miles from Boxmoor.
Croxteth Park, par., SW. Lancashire, 3 miles NW. of Prescot; 960 ac., pop. 61; contains **Croxteth Hall,** seat of the Earl of Sefton.
Croxton.—par., SW. Cambridgeshire, 3½ miles NW. of Caxton; 1909 ac., pop. 247; P.O. Contains **C. Park;** there are races in April.—**2. Croxton,** pl., mid. Cheshire, on Grand Trunk Canal, 1 mile NW. of Middlewich.—**3. Croxton,** par., N. Lincolnshire, 7 m. NE. of Brigg; 1517 ac., pop. 118; P.O.—**4. Croxton,** par., W. Norfolk, 2 m. N. of Thetford; 4685 ac., pop. 293. **C. Park** is a seat; P.O.—**5. Croxton,** hamlet, N. Norfolk, 5 miles E. of Fakenham. See FULMODESTONE.—**6. Croxton,** eccl. dist., Eccleshall par., W. Staffordshire; pop. 911.
Croxton, South, par., N. Leicestershire, 7 miles SW. of Melton Mowbray; 1663 ac., pop. 222.
Croxton-Keyrial, par., N. Leicestershire, 8 miles NE. of Melton Mowbray; 3333 ac., pop. 498; P.O. At **C. Park** a race-meeting is held.
Croy and Dalcross.—par., in cos. of Nairn and Inverness, 3 miles S. of Gollanfield Junction sta. and 10½ miles NE. of Inverness; 17,954 ac., pop. 1149; P.O.—**2. Croy,** ry. sta., N. B. R., in detached part of Dumbartonshire, 2

miles SE. of Kilsyth and 11½ miles NE. of Glasgow; P.O., T.O.

Croyde, coast hamlet, N. Devon, on bay of same name, 9 miles NW. of Barnstaple; P.O. Is a summer resort.

Croydon.—parl. and mun. bor., market town, and par., Surrey; par., parl. and mun. bor., 9012 ac., pop. 133,895. Market days, *Thursday* and *Saturday*. C. is 10 miles S. of London Bridge, but forms a S. suburb of the metropolis, and contains numerous handsome villas of London merchants. It has 4 stations—**Addiscombe Road, East,** or **New, South, West**—on the main line and branches of the L. B. & S. C. and SE. & C. Rys. There are 13 parks and recreation grounds. There are free libraries, handsome municipal buildings, and an isolation hospital. A lunatic asylum is in course of erection. The weekly corn and cattle markets constitute the chief business of the town. There are mfrs. of boots and shoes. C. is a place of great antiquity. It has many traces of the Romans. The archiepiscopal palace, of which the chapel and hall still remain, is supposed to have been founded by Lanfranc (1005-1089); it was the occasional residence of his successors until 1757. Here is Whitgift's Hospital, an Elizabethan institution, in connection with which is the Grammar School founded by Archbishop Whitgift in 1596. C. is the capital of E. Surrey, and assizes are held alternately there and at Guildford. The mun. bor., created in 1883, includes South Norwood, Thornton Heath, and other suburban districts; the parl. bor. was created in 1885; it returns 1 member.—**2. Croydon,** par., SW. Cambridge, 6 m. S. of Caxton; 2734 ac., pop. 332; P.O.—**3. Croydon,** hill, NW. Somerset, 2½ miles S. of Dunster; alt., 1251 ft.

Croyland, town and par., Lincoln. See CROWLAND.

Cruach, mountain, 1½ mile NW. of Loch Lydoch, Perthshire; alt., 2420 ft.

Cruachan, Falls of, romantic cascade in Pass of Brander, at head of Loch Awe, Argyllshire.

Cruachlusa, eminence, Knapdale, Argyllshire, 3½ miles SW. of Ardrishaig; alt., 1530 ft.

Cruagh, par., in S. of co. and 7 miles S. of Dublin; 4462 ac., pop. 488.

Crubenmore, seat, 8½ m. SW. of Kingussie, SE. Inverness-shire.

Cruchfield House, 2¼ m. NE. of Binfield, SE. Berkshire.

Cruckmeole, hamlet, Pontesbury par., S. Shropshire, 4 m. SW. of Shrewsbury; in vicinity is the seat of **Cruck Meole House.**

Cruckton, vil., S. Shropshire, 4 miles SW. of Shrewsbury; in vicinity is **C. Hall.**

Cruden, coast par., vil., and ry. sta. (**C. Bay**), G. N. S. R., NE. Aberdeenshire, 8 miles SE. of Peterhead, 10¼ NE. of Ellon, and 29¾ miles NE. of Aberdeen by rail; 18,236 ac., pop. 3444. There is a golf course. The hotel is owned by the G. N. S. Ry. Co.

Cruden Water, flows 11 m. SE. to **Cruden Bay,** at Port Errol or Ward of Cruden.

Cradgington, hamlet with ry. sta., G. W. R., N. Shropshire, 5 miles NW. of Wellington; P.O.

Crudwell, par., N. Wilts, 4 miles NE. of Malmesbury; 4877 ac., pop. 721; P.O.

Cruffell, mt., NW. Dumfriesshire, 6 m. SW. of Sanquhar; alt., 1825 ft.

Crug Mawr, hill, in co. and 2 miles E. of Cardigan.

Crugbyther. See CREEBYTHER.

Cruggleton, ancient par., now forming the SE. section of Sorbie par., Wigtown; has remains of old castle.

Cruglau Kemmes, group of singular tumuli, 3 miles NE. of Newport, Pembrokeshire.

Crugybar, pl., NE. Carmarthenshire, 9 miles NW. Llangadock; P.O.

Cruicerath, seat, near Duleek, E. co. Meath.

Cruicetown, par., N. co. Meath, 2 miles W. of Nobber; 1893 ac., pop. 112. In the par. is **Cruicetown,** or **Cruisetown, House,** formerly the seat of the Cruises.

Cruick Water, stream, NE. Forfarshire; flows 16 miles E. to the North Esk at Stracathro.

Cruickstield, seat, 4 m. NE. of Duns, Berwickshire.

Cruiserath House, in co. and 7 m. NW. of Dublin.

Cruister, hamlet, Shetland, in S. of Mainland, near Sandwick.

Cruit, island, 4 m. NW. of Dunglow, W. co. Donegal.

Cruivie, ruined square tower, 2 m. NNE. of Logie, NE. Fife.

Cruline House, seat, Mull, Argyllshire, 3½ miles SW. of Salen.

Crum Castle, seat, Fermanagh. See CROM CASTLE.

Crumlin, vil. with ry. stas. (high and low level), G. W. R., 5 miles SW. of Pontypool, Monmouthshire; P.O., T.O. Here is C. Viaduct; alt. of high level sta., 600 ft. **Crumlin Canal,** 10 m. long, stretches from C. down the Ebbw Valley to near Newport.

Crumlin.—vil. with ry. sta., G. N. I. R., SW. co. Antrim, on river Crumlin, 14¼ miles W. of Belfast by road and 20¼ by rail; pop. 536; P.O., T.O.—**2. Crumlin,** par. and vil., in co. and 3 miles SW. of Dublin — par., 1817 ac., pop. 984; vil., pop. 159. **C. House** is a seat.

Crummock Water, lake, W. Cumberland, in basin of river Cocker, 7 m. SW. of Keswick; 2½ m. long, ¾ mile broad, 144 ft. deep, and 321 ft. above sea-level.

Crump, island, Ballynakill par., W. co. Galway, 16 m. SW. of Louisburgh.

Crumpaun, r., flowing into Beltra Lough, W. co. Mayo.

Crumplehorn, hamlet, E. Cornwall, 7½ miles SE. of Lostwithiel.

Crumpsall, eccl. dist. (St. Mary) with ry. sta., L. & Y. R., 2½ miles N. of Manchester, Lancashire; pop. 9401.

Crumstone, one of the Farne islands, off coast of Northumberland, 4½ m. NE. of Bamburgh Castle.

Crundale, par. and vil., E. Kent, near river Stour, 6 miles NE. of Ashford; 1593 ac., pop. 213; P.O.

Crunwear, or **Crumwere,** par., SE. Pembrokeshire, 5½ miles SE. of Narberth; 1703 ac., pop. 188.

Crusheen, vil. with ry. sta., G. S. & W. R., N. co. Clare, 8 miles N. of Ennis; pop. 78; P.O., T.O. Market day, *Saturday*.

Crutch, par., N. Worcestershire, 2 miles N. of Droitwich; 327 ac., pop. 4.

Crutherland, seat, Lanarkshire, on Calder Water, 2½ miles SE. of East Kilbride.

Cruys, mt., N. Forfarshire, 12 miles NW. of Edzell; alt., 2424 ft.

Cruwys-Morchard, par., vil., and seat, NE. Devon, 5 miles W. of Tiverton ry. sta.; 6044 ac., pop. 541.

Crux Easton, par., N. Hants, 7 miles S. of Newbury; 1121 ac., pop. 86.

Cruxton, hamlet, 7½ m. NW. of Dorchester, Dorset.

Crwyni, small lake, 4½ miles NE. of Bala, Merionethshire.

Cryer's Hill, pl., S. Bucks, in vicinity of High Wycombe; P.O.

Cryfield, hamlet, 3 miles SW. of Coventry, mid. Warwickshire; P.O.

Crymlyn Bog, swamp, Glamorgan, 3 m. SW. of Neath.

Crymmych Arms, ry. sta., G. W. R. (alt., 700 ft.), Pembrokeshire, 11 miles S. of Cardigan; P.O., T.O., called **Crymmych.**

Crynant, vil. with ry. sta., Neath & Brecon Ry., W. Glamorgan, 5¾ miles SW. of Colbren Junction; P.O., T.O.

Crynock, stream, 6 miles long, NE. Kincardineshire; flows into r. Dee at Inch of Culter.

Crystal Palace, ry. stas., L. B. & S. C. and SE. & C. Rys. (the latter is in co. London), NE. Surrey, on border of co., 7 miles S. of London Bridge; adjacent (at Upper Norwood) is the building of same name, originally erected for the International Exhibition, 1851, and now a place of entertainment and suburban pleasure resort. The Exhibition of 1851 was built in Hyde Park; but the palace at Sydenham was built on the same plan out of the materials of the Hyde Park building.

Cuaich, loch, 8½ m. SW. Kingussie, SE. Inverness.

Cuaig, hamlet, W. Ross and Cromarty, 8 miles N. of Applecross.

Cuan Sound, narrow channel, separating Seil and Luing islands, Argyllshire; has a very strong current.

Cubberley. See COBERLEY.

Cubbington, par. and vil., near river Avon, in co. and 5 miles NE. of Warwick; 2112 ac., pop. 1164; P.O., T.O.

Cubeck, hamlet, N. R. Yorkshire, 2 miles SW. of Askrigg.

Cubert, or **Cuthbert,** coast par. and hamlet, E. Cornwall, 8½ miles NW. of Truro; 2511 ac., pop. 315; P.O., T.O.

Cubley, par., SW. Derbyshire, 6 miles S. of Ashbourne; 2388 ac., pop. 270; P.O.

Cublington, par. and vil., mid. Bucks, 6 miles NE. of Aylesbury; 1223 ac., pop. 215; P.O.

Cuby, par., W. Cornwall, 3 miles S. of Grampound Road ry. sta.; 2316 ac., pop. 117.

Cuchullin Hills (pronounced "**Coolin**"), group of grandly picturesque mountains, in S. of Skye island, attaining in Scuir-na-Gillean, 4½ miles S. of Sligachan, an alt. of 3234 ft.

Cuckfield, urb. dist., par., and market town, E. Sussex (ry. sta., **Hayward's Heath,** 2 m. dist.); urb. dist. and par., 862 ac., pop. 1813; P.O., T.O. Market day, *Friday;*

is situated on an eminence, in a charming country of pasture and grove. Besides the weekly markets, three fairs are held annually for cattle and horses. **Cuckfield Park** (the original of Harrison Ainsworth's "Rookwood") is 1 mile SE., and to the W. is the old Elizabethan mansion of **Cuckfield Place.**

Cuckfield Rural, par., W. Sussex, adjoining above; 9485 ac., pop. 1528.

Cuckhamsley Hills, hill range in vicinity of Farnborough, Berks. See ILSLEY DOWN.

Cucklet Dell, in vicinity of Eyam vil., E. Derbyshire.

Cucklington, par. and vil., E. Somerset, 3 miles SE. of Wincanton; 1795 ac., pop. 239; P.O.

Cuckmere, river, E. Sussex; rises near Heathfield, and flows SW. to English Channel, 4½ miles NW. of Beachy Head; at its mouth is **Cuckmere Haven.**

Cuckney, par. and vil., N. Notts, 5½ miles SW. of Worksop; 1120 ac., pop. 489; P.O.; 1 mile S. is **C. Hill.**

Cuckolds Haven, hamlet, 3 miles N. of Abbots Bromley, E. Staffordshire.

Cuckolds Point, shoal on S. side of river Thames, opposite West India Docks and between Limehouse and Greenwich reaches.

Cuckoo Bridge, hamlet, S. Lincolnshire, 5 miles S. of Pinchbeck.

Cuckoo Green, hamlet, N. Wilts, 3 miles SW. of Devizes.

Cuddan Point, rocky headland, W. Cornwall, 5½ miles SE. of Penzance; forms the E. end of Mount's Bay.

Cuddesdon, par. and vil., in co. and 5½ miles SE. of Oxford; par., 956 ac., pop. 272; P.O., T.O.; the vil. contains the Bishop of Oxford's palace and a theological college (1853).

Cuddington.—par., mid. Bucks, on river Thame, 5 miles SW. of Aylesbury; 1308 ac., pop. 455; P.O.—**2. Cuddington,** par. and ry. sta., C. L. C. R., W. Cheshire, 4¾ miles SW. of Northwich; 1151 ac., pop. 465; P.O.—**3. Cuddington,** par., 2 miles SW. of Malpas, S. Cheshire; 1354 ac., pop. 255. **C. Hall** is a seat.—**4. Cuddington,** par., N. Surrey, 1 mile NE. of Ewell; 1860 ac., pop. 774.

Cudham, par. and vil., W. Kent, 4 miles N. of Westerham; 5925 ac., pop. 1111; P.O.

Cudworth.—par. and vil., S. Somerset, 3 miles SE. of Ilminster; 1125 ac., pop. 86.—**2. Cudworth,** urb. dist. and par. with ry. sta., M. R.; S. div. W. R. Yorkshire, 4½ miles NE. of Barnsley; urb. dist. and par., 1746 ac., pop. 3408; P.O., T.O.; contains the hamlets of **High C.** and **Low C.**

Cuen, loch with islets, Kildonan par., Sutherland.

Cuerdale, par., NE. Lancashire, on r. Ribble, 2½ m. E. of Preston; 689 ac., pop. 51.

Cuerden, ham., N. Lancashire, on river Lostock, 5 miles NW. of Chorley; contains **Cuerden Hall.**

Cuerdley, par., SW. Lancashire, on r. Mersey, 5 m. SW. of Warrington; 1563 ac., pop. 193.

Cuffabouts, ham., 1½ m. ESE. of Bo'ness, Linlithgowshire.

Cuffe's Grange, place, in co. and 5 miles from Kilkenny; P.O.

Cuffnells, seat, near Lyndhurst, SW. Hants.

Cuffs, hamlet, near Dunster, NW. Somerset.

Cuffsborough, seat, Queen's co., 6 m. NW. of Durrow.

Cuguilla Cross, pl., NE. Tipperary, 3½ miles SE. of Templemore; P.O.

Cuil (a "nook").—small bay, on E. side of Loch Linnhe, Argyllsh.; is 1½ mile wide and has a good beach.—**2. Cuil,** loch, 2 m. NE. of Altnabreac, W. Caithness-shire.—**3. Cuil,** eminence, SE. Kirkcudbright, 4 m. NE. of Dalbeattie.

Cullabhacaidh, vil., 3 miles NE. of Tongue, Sutherland; P.O., called **Coldbackie.**

Cullcagh, mountain, on NW. border of co. Cavan; alt., 2188 ft.

Cullhill, vil. with ry. sta., N. B. R., 2 miles W. of Coatbridge, Lanarkshire; forms part of Bargeddie and Dykehead.

Cullaghan, lough, 1 m. long, 2 miles E. of Ballyconnell, co. Cavan.

Cullleenirwan, lough, S. co. Roscommon, 9 miles NW. of Athlone.

Cullie, or **Culaidh,** small loch, Sutherland, 2½ miles from Forsinard.

Cullin Hills, Skye isl. See CUCHULLIN HILLS.

Cullmore.—4 m. E. of Elphin, co. Roscommon; P.O.—**2. Cullmore,** pl., W. Mayo, 2¾ miles E. of Newport; P.O.

Culltrannich, hamlet, 9 m. NE. of Killin, Perthshire.

Cullunum Moss, hamlet, 1¾ mile NW. of Port of Menteith ry. sta., SW. Perthshire.

Culthir, or **Quire,** loch, Kilmuir par., Skye, 10 m. N. of Portree; diatom deposits found here.

Culachy, deer forest and seat, mid. Inverness-shire, 1¾ mile S. of Fort Augustus.

Culag, loch and rivulet, SW. Sutherlandshire; flows 8 miles NW. to head of Loch Inver, at C. Hotel.

Culardoch, mt., W. Aberdeenshire, 5 m. NE. of Braemar; at its northern base winds the road to Loch Builg at an alt. of over 2500 ft. This is the highest road point in the kingdom.

Culbin, sandy tract, in Elginshire and Nairnshire, on S. coast of Moray Firth, 17 m. W. of Elgin; area, 9500 ac.

Culblean, hill range, 5 miles long, Glenmuick par., SW. Aberdeenshire; alt., over 1750 ft.

Culbokie, vil., E. Ross and Cromarty, on E. side of Cromarty Firth, 6 miles NE. of Conon Bridge; P.O., T.O.

Culbone, coast par., vil., and hill, NW. Somerset, near Porlock Bay, 15 miles NW. of Watchet; 1337 ac., pop. 34.

Culburnie, place, 2 miles W. of Kiltarlity, NW. Inverness-shire.

Culcabock, vil., in co. and 1 mile SE. of Inverness.

Culcavy, vil., NW. co. Down, 1 mile N. of Hillsborough; pop. 274.

Culchary, hamlet, in co. and 5 miles SW. of Nairn.

Culcheth.—par. and vil. with ry. sta., G. C. R., SW. Lancashire, 13 miles WSW. of Manchester; 5373 ac., pop. 2294; contains **Culcheth Hall.—2. Culcheth,** hamlet, Manchester par., SE. Lancashire, near Newton.

Culcreuch, seat, Stirlingshire, 7 miles N. of Campsie Glen sta.

Culcrow, place, N. Londonderry, near Aghadowey; P.O.

Culcrum, 9 m. W. of Ballymena, co. Antrim; P.O.

Culdaff, coast par., fishing vil., and seat, NE. co. Donegal, on river C. and C. Bay, 5 miles NE. of Carndonagh—20,060 ac., pop. 3321; vil., pop. 110; P.O., T.O. **C. House** is a seat.

Culdees Castle, seat, 4 miles S. of Crieff, Perthshire.

Cul d'Hotel, skerry, 4 m. E. of Fort Doyle, Guernsey.

Culdrain, seat, 4 m. S. of Huntly, N. Aberdeenshire.

Culduthel, hamlet and seat, in co. and 3 miles S. of Inverness; here is a reservoir.

Culen, loch, 1¼ m. E. of Achanalt, mid. Ross and Cromarty.

Culeryin, loch, 4 m. NE. of Walls, Shetland.

Culfadda, hamlet, co. Sligo, 5 miles SE. of Ballymote; P.O.

Culfeightrin, coast par., N. co. Antrim, 1 mile E. of Ballycastle; 26,466 ac., pop. 1740.

Culford, par. and vil., W. Suffolk, 4½ miles NW. of Bury St. Edmunds; 2229 ac., pop. 313; P.O., T.O.; contains **C. Hall.**

Culgaith, par. and ry. sta., M. R., E. Cumberland, 7 miles NW. of Appleby; 2910 ac., pop. 310; P.O.

Culham, par. and ry. sta., G. W. R., on river Thames, in co. and 7 miles S. of Oxford; 2052 ac., pop. 330; contains **Culham House;** 1 mile from ry. sta. is Culham Training College (1853) for schoolmasters. **C. Lock** is 10½ m. S. of Oxford.

Culham, Upper, hamlet, E. Berks, 2 miles SE. of Henley-on-Thames; in the vicinity is **Culham Court.**

Culhorn House, seat, Wigtownshire, 2 miles SE. of Stranraer.

Culkeeny, hamlet, N. Donegal, 3 miles NE. of Ralin; P.O.

Culkein, coast hamlet, SW. Sutherlandshire, 10 miles NW. of Lochinver.

Culkerton, pl. with ry. sta., G. W. R., SE. Gloucestershire, 2¾ miles NE. of Tetbury; P.O., T.O.

Culkey, hamlet, co. Fermanagh, 3 miles S. of Enniskillen; P.O.

Cullahill, vil., 6 miles W. of Attanagh ry. sta., S. Queen's co.; P.O.

Cullalo Hills, 6 m. E. of Dunfermline, Fifeshire; alt., 600 ft.

Cullands Grove, seat, 2½ miles W. of Edmonton, Middlesex.

Cullaun, hill, NE. co. Limerick, 6 m. NE. of Cappamore; alt., 1523 ft.

Cullaun, lough, 2 miles NE. of Corrofin, co. Clare.

Cullaunyheeda, lough, SE. co. Clare, 5 miles N. of Sixmilebridge.

Cullavoe, bay and hamlet, Yell par., Shetland, 40 miles N. of Lerwick; P.O., T.O., called **Cullivoe. C. Ness** is a promontory.

Culleens, hamlet, NW. co. Sligo, 10 miles NE. of Ballina; P.O.

Cullen.—parl., royal and mun. burgh, small seaport, and par., with ry. sta., G. N. S. R., N. Banffshire, 5½ miles WNW.

of Portsoy, 21 m. SE. of Elgin by rail, on C. Bay—par., 881 ac., pop. 2116, parl., mun. burgh, and town, pop. 1936; royal burgh, 4071; P.O., T.O.; has linen mfrs., and important cod, ling, salmon, and herring fisheries. The ry. crosses the main street over a bridge of six arches, and then traverses a high viaduct in the neighbourhood. On the shore of C. Bay are three rocks known as the "Three Kings of Cullen." In vicinity is **C. House,** seat of the Earl of Seafield. C. unites with Elgin, Banff, Inverurie, Kintore, and Peterhead in returning 1 member to Parliament. —**2. Cullen,** stream, Banffshire; flows 8 miles N. to Moray Firth at C. Bay.

Cullen.—par. and vil., Dunhallow bar., NW. co. Cork, 4 miles NW. of Millstreet, ry. sta., on river Blackwater—13,674 ac., pop. 2067; P.O.; vil., pop. 137.—**2. Cullen,** par., Kinalea bar., S. co. Cork, 6 miles NE. of Kinsale; 4249 ac., pop. 330.—**3. Cullen,** par. and vil., in W. of co. and 5 miles NW. of Tipperary—par., 1985 ac., pop. 543; vil., pop. 118; P.O.

Cullen Park, seat, near Strathaven, Lanarkshire.

Cullenagh.—hill, S. Queen's co., 5 m. NE. of Abbeyleix; alt., 1045 ft.—**2. Cullenagh,** r. W. co. Clare, flowing to the Inagh at Ennistymon.

Cullenoch, ancient name of Laurieston vil., Balmaghie par., Kirkcudbright.

Cullenstown, vil., 8 miles SW. of Enniscorthy, W. co. Wexford. **C. House** is a seat.

Cullenswood, vil., in co. and near Dublin. Is a residential suburb.

Cullenwaine, par., SW. King's co. and NE. co. Tipperary, 8 m. SW. of Roscrea; 4744 ac., pop. 717.

Cullercoats, par. and vil. with ry. sta., N. E. R., in NW. of Tynemouth bor., S. Northumberland; 15 ac., pop. 1743; P.O., T.O.; white fishing is carried on here. C. is also a watering-place and has good sands. There is a lifeboat sta.

Culleriey, hamlet, 3 miles SE. of Echt, S. Aberdeenshire.

Cullernose Point, headland, N. Northumberland coast, 3 miles S. of Embleton Bay.

Cullicudden, hamlet, Ross and Cromarty, on E. coast of Cromarty Firth, 4½ miles SE. of Invergordon and 25½ miles N. of Inverness; P.O.; has a fine sandstone quarry.

Cullin, lough, 2½ m. long and broad, co. Mayo, 2 m. W. of Foxford; lies at the southern extremity of L. Conn.

Cullinane, pl., co. Antrim, 2½ m. W. of Glenarm.

Cullingworth, eccl. dist. (St. John) and hamlet with ry. sta., G. N. R., Bingley and Bradford pars., N. div. W. R. Yorkshire—dist., pop. 1897; hamlet, 8 miles NW. of Halifax; P.O., T.O.

Cullingworth Gate, vil., E. div. West-Riding Yorkshire, 2½ miles SW. of Bingley.

Cullion, pl. and ry. sta., Donegal Ry., N. co. Tyrone, 6½ m. S. of Londonderry; P.O.

Cullipool, pl., W. Argyllshire, near Oban; P.O., T.O.

Cullisaid, small loch, 19 miles W. of Forsinard, Sutherlandshire.

Cullivoe, hamlet, Shetland. See CULLAVOE.

Culloch, burn, SE. Kirkcudbrightshire; flows 3 m. NW. to Kirkgunzeon Water.

Cullochy Locks, on Caledonian Canal, Inverness-shire, at N. end of Loch Oich, 5 m. SW. of Fort Augustus.

Culloden Moor, pl. (part of Drummossie Moor), on border of Nairnshire, with ry. sta., H. R. (alt. 440 ft.), 7 miles E. of Inverness; P.O., called **Culloden.** Here the Highlanders under Prince Charles Edward were defeated by the royal troops under the Duke of Cumberland, and the cause of the Stuarts was finally crushed, 16th April 1746. Here is a large boulder known as the "Cumberland Stone," which marks the position occupied by the Duke at the battle. Stones bearing the names of the clans have been erected at the head of the graves or trenches where the Highlanders were buried. **C. House,** built on the site of the old mansion in which Prince Charles lodged the night preceding the battle, is ¾ mile SE. of ry. sta.

Cullompton, or **Collumpton,** market town and par. with ry. sta., G. W. R., N. Devon, on river Culm, 12½ m. NE. of Exeter; 8175 ac., pop. 2919; P.O., T.O. Market day, *Saturday.* There is a cattle market on the first Wednesday of each month. C. formerly produced woollen stuffs, but its staple mfrs. now are paper, axles, leather, and flour. It is a place of great antiquity, having been a demesne of the Saxon kings.

Colloun, hill, Slievefelin mts., Limerick, 4 miles NE. of Cappamore; alt., 1523 ft.

Culloville, ry. sta., G. N. I. R., S. co. Armagh, 12 miles NW. of Dundalk; P.O.

Cullow, pl., 5 m. N. of Kirriemuir, NW. Forfarshire; has a sheep fair.

Cullybacky, vil. with ry. sta. (**Cullybackey**), B. & N. C. R., N. co. Antrim, on river Maine, 3 miles NW. of Ballymena; pop. 476; P.O., T.O.

Cullyhanna, vil., stream, and lough, 6 miles N. of Culloville, S. co. Armagh; P.O.

Cullykhan, romantic ravine, Gamrie par., Banff.

Culm, river, N. Devon; rises in the Black Down Hills and flows SW. to the Exe near Exeter; 25 m. long.

Culm Davy, hamlet, N. Devon, on river Culm, 2 miles NE. of Culmstock.

Culm Head, 5 m. S. of Taunton, Somerset.

Culmalie, old name of Golspie par., Sutherland.

Culmington, par. and vil., S. Shropshire, on river Corve, 4½ miles N. of Ludlow; 3558 ac., pop. 486. **C. Manor** is a seat.

Culmore.—pl. and prom., with ry. sta., B. & N. C. R., in co. and 5 miles NE. of Londonderry; P.O.; ferry to fort on opposite side of the Foyle.—**2. Culmore,** pl., E. Mayo, 3½ miles E. of Swineford; P.O.

Culmore House, W. co. Antrim, 1 m. NE. of Kilrea.

Culmstock, par. and vil. with ry. sta., G. W. R., NE. Devon, on r. Culm, 9¾ miles NE. of Tiverton; 3657 ac., pop. 766; P.O., T.O.

Culmullin, par. and vil., S. co. Meath, 2 miles SW. of Drumree; 5565 ac., pop. 335; P.O. **C. House** is a seat.

Culnacnock, hamlet, Island of Skye, 12 m. N. of Portree; P.O., T.O.

Culnady, 3 miles NE. of Maghera, E. co. Londonderry; P.O.

Culpho, par., E. Suffolk, 4 miles W. of Woodbridge; 726 ac., pop. 71.

Culpleasant, seat, 3 m. SW. of Tain, E. Ross and Cromarty.

Cul Point, headland, W. of Islay, Argyllshire.

Culrain, hamlet with ry. sta., H. R., 3 miles NW. of Bonar Bridge ry. sta., Ross and Cromarty; P.O.; in the vicinity is **Culrain Lodge.**

Culross, parl., royal, and mun. burgh, small seaport, and par., SW. Fifeshire, on N. shore of Firth of Forth, 2½ miles SE. of East Grange sta., this being 6 miles SW. of Dunfermline and 7½ miles SE. of Alloa—par., 7591 ac., pop. 1120; parl. burgh, pop. 335; royal burgh, mun. burgh, and town, pop. 348; P.O., T.O.; has mfrs. of linen. There are ruins of a Cistercian abbey founded in 1217. The old Market Cross, reputed to date from 1588, was re-erected in 1902. Near the abbey ruins is **Culross Abbey House,** seat; also **Culross Park.** C. unites with Stirling, Inverkeithing, Dunfermline, and Queensferry, in returning 1 member to Parliament.

Culroy, hamlet, 3 m. N. of Maybole, Ayrshire.

Culsalmond, par. and hamlet, mid. Aberdeenshire, 4½ miles NE. of Insch; 6994 ac., pop. 683.

Culsh, burn and hill, E. Aberdeenshire; C. burn rises N. of New Deer, and flows 3½ m. to Auchreddie burn; C. Hill, alt. 503 ft.

Culshabbin, pl., 4½ m. NW. of Mochrum, Wigtownshire.

Culter.—par. and vil. with ry. sta., C. R. (**Coulter**), E. Lanarkshire—10,187 ac., pop. 392; vil., 1½ mile SE. of the ry. sta. and 2½ miles SW. of Biggar; P.O., T.O., called **Coulter**; contains **Culter Water,** flowing 6½ miles NW. to the Clyde, **Culter Fell,** 6½ m. S. of Biggar; alt., 2454 ft., and the seats of **Culter Allers House** and **Culter Mains.** See also COULTER.—**2. Culter** (pronounced "Cooter"), vil., burn, and ry. sta., G. N. S. R., in co. and 7½ miles SW. of Aberdeen; pop. 1068; ¼ mile from sta. are **Culter Paper Mills**; ½ mile N. of sta. is **Culter House,** a venerable pile, of time of Robert I.

Cultercullen, vil., E. Aberdeensh., 1 m. E. of Udny; P.O.

Cultoquhey, 2½ miles NE. of Crieff, Perthshire; has been the seat of the Maxtone family since the beginning of the 15th century.

Cultra, ry. sta., B. & C. D. R., N. co. Down, 6 m. NE. of Belfast.

Cults.—par. and hamlet (Cults Mill), mid. Fifeshire, 3½ miles SW. of Cupar; 2811 ac., pop. 628; contains sandstone and limestone quarries. Sir David Wilkie (1785–1841), the painter, was born in the manse.—**2. Cults,** *q.s.* par., Peterculter par. and hamlet with ry. sta., G. N. S. R., in co. and 4 miles SW. of Aberdeen; par., pop. 1421; P.O., T.O.; in vicinity is **Cults House.**

Culvain, summit, 2½ m. SE of head of Loch Arkaig, SW Inverness; 3224 ft.

Culverman Fell, hill, Wigtownshire, 3 m. NW. of Kirkcowan; alt., 702 ft.

Culver Cliff, picturesque headland, E. coast Isle of Wight, 2¼ miles SE. of Brading.

Culver House, seat, 5 m. SW. of Exeter, E. Devon.

Culverley, locality, S. Hants, in New Forest, 5½ miles SW. of Southampton.

Culverstone Green, hamlet, NW. Kent, 4 miles S. of Gravesend; P.O., T.O.

Culverthorpe, par. and seat, S. Lincolnshire, 5 miles SW. of Sleaford; 899 ac., pop. 72.

Culworth, par. and ry. sta., G. C. R., S. Northamptonshire, 7 miles NE. of Banbury; 2299 ac., pop. 459; P.O.

Culzean Castle, seat, Ayrshire. See COLZEAN.

Cumber, ry. sta., Clogher Valley Ry., 4 m. NW. of Caledon, S. co. Tyrone.

Cumber Bridge, ham., co. Down, 3½ m. SE. of Ballynahinch.

Cumber, Lower, par., in co. and 5 miles E. of Londonderry; 14,466 ac., pop. 1912.

Cumber, Upper, par., W. co. Londonderry and N. co. Tyrone, 9 m. SE. of Londonderry; 17,597 ac., pop. 2701.

Cumberland, a maritime and border co. of England, having the cos. of Dumfries and Roxburgh on the N., Northumberland and Durham on the E., Westmorland and Lancashire on the S., the Irish Sea on the W., and the Solway Firth on the NW.; length, NE. and SW., 75 miles; extreme breadth, E. and W., 45 miles; average breadth, 22 miles; coast line, about 75 miles; area, 973,086 ac., pop. 266,933 (the only English co. of which the ancient, or geographical, the administrative, and the registration cos. are co-extensive). The co. is served by the following railways—L. & NW. R., M. R., C. R., N. B. R., G. & SW. R., Furness R., Maryport and Carlisle R., and Cleator and Workington Junc. R. The coast on the Solway is low and sandy, but on the Irish Sea it is lofty and rugged; chief promontory, St. Bees Head. In the NW. the country is open and flat; it is watered by the Eden and other streams, and consists chiefly of verdant meadows and good arable land. From this plain the surface rises towards the E. and S. into a region with deep defiles or dales, which form the mountainous district of "The Lakes," the scenery of which is generally picturesque, and attracts great numbers of tourists. The principal summits are Scafell Pikes (3210 ft.), Scafell (3162 ft.), Helvellyn (3118 ft.), Skiddaw (3054 ft.), Bow Fell (2960 ft.), and Cross Fell (2892 ft.). The largest lakes are Ullswater, Derwentwater, Bassenthwaite Water, Thirlmere, Buttermere, Wast Water, Crummock Water, and Ennerdale Water. The Eden and the Derwent are the two longest rivers. The Esk passes through the co. before entering the Solway Firth, and its affluent, the Liddell, runs for some distance along the Scottish border. Coal and iron are extensively worked in the W., the coalfield stretching from the neighbourhood of Whitehaven to that of Maryport and extending inland to within 3 m. of Wigton. The principal mining centres are Cleator Moor, Harrington, Maryport, Whitehaven, and Workington; at the latter place the mines extend between 2 and 3 miles under the sea. Most of the red hæmatite iron ore worked in England is obtained from Cumberland. The chief centres for the ore are Millom, Egremont, Eskell, Whitehaven, and Cleator. Numerous blast-furnaces are constantly at work. Slate, limestone, and sandstone are abundant. Copper, cobalt, antimony, manganese, zinc ore, and gypsum are also found. Owing to the general elevation of the land, and the moisture of the climate, the cultivation of the soil is less attended to than the rearing of sheep and cattle. The dairy produce is very considerable. The salmon fishery in the Solway is also important. (For agricultural statistics, see APPENDIX.) Woollen mfrs. are carried on to some extent at Carlisle and some other places. Other mfrs. are paper and glass. There is shipbuilding at Whitehaven. There are many peel towers on the Scotch border, while near Carlisle and on the coast are remains of ancient Roman camps. Traces are still left of the "Wall of Hadrian." The co. comprises 213 pars., the parl. and mun. bor. of Carlisle (1 member), the parl. and mun. bor. of Whitehaven (1 member), and the mun. bor. of Workington. It is mostly in the diocese of Carlisle. For parl. purposes it is divided into 4 divisions, viz., Northern or Eskdale, Mid or Penrith, Cockermouth, and Western or Egremont, 1 member for each division.

Cumberland Cavern, Matlock, N. Derbyshire; has a gallery 111 yards long and 20 ft. wide, with almost perpendicular walls of solid rock.

Cumberland Fort, fort at mouth of Langston harb., S. Hants, 3 miles E. of Portsmouth.

Cumberland Lodge, hamlet and seat, SE. Berks, 3½ miles S. of Windsor; P.O., T.O.

Cumberland Stone. See CULLODEN MOOR.

Cumbernauld, par. and vil. with ry. sta., C. R., in detached portion of Dumbartonshire, 13 miles NE. of Glasgow; alt. of ry. sta., 327 ft.—par., 11,675 ac., pop. 4995; vil., 1¾ m. N. of sta.; pop. 1120; P.O., T.O.; and P.O., T.O. at **Cumbernauld Station;** the industries are weaving, mining, and quarrying. In vicinity of vil. is **Cumbernauld House.**

Cumberworth.—par., E. Lincolnshire, 3½ miles SE. of Alford; 1274 ac., pop. 166.—**2. Cumberworth,** par. and vil. with ry. sta. (**Denby Dale and C.**), L. & Y. R., S. div. W. R. Yorkshire, 9½ miles SE. of Huddersfield; 1425 ac., pop. 1408; P.O.

Cumbrae, par., Buteshire; 3511 ac., pop. 1769; comprises the islands of Great and Little Cumbrae.

Cumbrae, Great, island (3½ m. by 2 m.), Cumbrae par., Buteshire, lying midway between Bute island and the coast of Ayr; pop. 1754; contains the vil. of Millport, a favourite seaside resort.

Cumbrae, Little, island (1 mile by ½ mile), Cumbrae par., Buteshire, 1 mile S. of Great Cumbrae; pop. 15. On S. coast are curious caves wrought in the stratified rocks by the action of the sea. On W. side is a lighthouse, with group-flashing light (Cumbrae) seen 19 miles.

Cumbria, N. kingdom of the Romanised Britons. It extended from the Clyde to the Dee, *i.e.* from Dumbarton to Chester. The name Cumbria still lives in Cumberland, that is, Land of the Cymry.

Cumdivock, hamlet, NE. Cumberland, 5½ miles SW. of Carlisle.

Cuminestone, Cummestone, or **Cumminestown,** vil. and burn, E. Aberdeenshire, 6 miles E. of Turriff; pop. 441; P.O., T.O., called **Cuminestown.** The burn rises near New Byth and flows into the Deveron, near Turriff.

Cumledge, seat, 2 miles N. of Duns, Berwickshire; in vicinity is a large mill for the mfr. of blankets and plaidings.

Cumlodden, *q.s.* par. and seat, Glassary and Inveraray pars., Argyll, on Loch Fyne, 8 m. SW. of Inveraray; pop. 629.

Cumloden, seat of the Earl of Galloway, SW. Kircudbrightshire, 2 miles NE. of Newton Stewart.

Cumlongan, castle, Dumfries. See COMLONGAN.

Cummeenduff. See BLACK VALLEY.

Cummeen Strand, inlet of Sligo Bay, 4 m. long, 1 m. broad, lying between Coney I. and the mainland.

Cummer.—par., mid. co. Galway, 4 miles S. of Tuam; 9314 ac., pop. 880; P.O.—**2. Cummer,** vil., 11 m. N. of New Ross, W. co. Wexford; P.O.

Cummeragh, stream, 6 m. long, carrying waters of Derriana and Cloonaglin loughs into Lough Currane, SW. co. Kerry.

Cummersdale, par. and ry. sta., Maryport and Carlisle Ry., NE. Cumberland, on river Caldew, 2½ miles SW. of Carlisle; 1708 ac., pop. 615; P.O., T.O.

Cummertrees, par. and vil. with ry. sta., G. & SW. R., S. Dumfriesshire, 3¼ m. W. of Annan; 9473 ac., pop. 969; P.O., T.O.

Cumminestown, vil.; P.O. See CUMINESTONE.

Cumming's Camp, remains of ancient fortification, on Barra Hill, Bourtrie par., E. Aberdeenshire.

Cummingstown, coast vil. and ry. sta. (**Cummingston**), H. R., N. Elginshire, 1½ mile E. of Burghead; pop. 244.

Cummurk, affl. of r. Finn, W. co. Donegal.

Cumnock, market town with ry. sta. (**Old Cumnock**), G. & SW. R. (alt. 467 ft.), E. Ayrshire, on r. Lugar, 15¾ m. E. of Ayr by road, 40 S. of Glasgow by rail; pop. 3088; P.O., T.O., called **Old Cumnock.** Cumnock and Holmhead form a police burgh, Old Cumnock par.; pop. 3088. Market day, *Thursday*; has mfrs. of tweeds and other woollen stuffs, pottery, and dairy and agricultural implements, but the chief industry is mining bituminous coal and anthracite, and quarrying excellent limestone and sandstone. In the churchyard Alexander Peden, "Prophet Peden," the Covenanter (1628–1686), lies buried.

Cumnock, New, par. and vil. with ry. sta., G. & SW. R., E. Ayrshire, at the confluence of the Afton Water and the Nith, 5 miles SE. of Cumnock and 21 miles SE. of Kilmarnock by rail—par., 48,175 ac., pop. 5367; vil., pop. 2005; P.O., T.O.; is rich in minerals.

Cumnock, Old, par. with ry. sta., E. Ayr; 14,169 ac., pop. 5141. See CUMNOCK.

Cumnor, par. and vil., N. Berks, 3½ miles SW. of Oxford; 5672 ac., pop. 870; P.O.; **Cumnor Place,** the scene of the murder of Amy Robsart, has entirely disappeared.

Cumrew, par., E. Cumberland, 6 miles N. of Kirkoswald; 2773 ac., pop. 113. **C. House** is a seat.

Cumrue, loch, 8 m. W. of Closeburn, mid. Dumfriesshire.

Cumwhinton, hamlet with ry. sta., M. R., NE. Cumberland, 3 miles SE. of Carlisle; P.O. See COTEHILL WITH CUMWHINTON.

Cumwhitton, par., NE. Cumberland, 7½ miles SE. of Carlisle; 5823 ac., pop. 468; P.O.

Cundall with Leckby, par., N. R. Yorkshire, on r. Swale, 4 m. NE. of Boroughbridge; 2052 ac., pop. 133; P.O., T.O.

Cunnigar, mound, near Mid Calder, Edinburghshire; witches are said to have been burnt here.

Cunning Point, headland, W. co. Cumberland, 3 miles N. of Whitehaven.

Cunningburn, 4 m. SE. of Newtownards, co. Down; P.O.

Cunninghame, one of the old territorial divs. of Ayrshire, comprising the N. part of the co.

Cunninghamhead, seat and ry. sta., G. & SW. R., Ayrshire, 4 miles NW. of Kilmarnock.

Cunninghar, hill, with remains of ancient Caledonian stone circle, 2½ miles W. of Dollar, Clackmannan.

Cunningsburgh, ham., on E. coast of Mainland, Shetland, 9 m. S.W. of Lerwick; P.O. See CONNINGSBURGH.

Cunnoquhie, seat, 4 miles W. of Cupar, Fifeshire.

Cunscough, hamlet, SW. Lancashire, 3 miles SW. of Ormskirk.

Cunsey Beck, rivulet, N. Lancashire; issues from Esthwaite Water and flows 1½ mile SE. to Windermere.

Cunzierton, hill, 6 m. ESE. of Jedburgh, Roxburghshire, alt. 1100 ft.; has remains of ancient Caledonian camp.

Cupar, co. town, parl. and royal and mun. burgh, and par., with ry. sta., N. B. R., Fife, 5½ m. NE. of Ladybank Junction, 44½ m. NE. of Edinburgh by rail—par., mun. burgh, and town, 5713 ac., pop. 6768; parl. burgh, pop. 4511; royal burgh, pop. 4517; P.O., T.O. Market day, *Tuesday*; has considerable trade in corn, besides spinning mills and mfrs. of linen. The Madras Academy occupies the site of the old castle. Lord Chancellor Campbell, born 1779, was a native. C. unites with St. Andrews, Pittenweem, Crail, East and West Anstruther, and Kilrenny in returning 1 member to Parliament.

Cuparmuir, vil., 2 miles W. of Cupar, Fifeshire; has a tilework and a sandstone quarry.

Cupernham, pl., NE. of Romsey, SW. Hants.

Cur, stream, Cowall dist., Argyllshire; flows 10 miles SW. and SE. to Loch Eck.

Curates Steps, pass beside river Ayr, Ayrshire, near Sorn Castle.

Curate's Wells, copious intermittent spring, in par. and on glebe of Dunsyre, 6 m. NE. of Carnwath, E. Lanarkshire.

Curbar, par., 4 miles NE. of Bakewell, NW. Derbyshire, on r. Derwent; 1153 ac., pop. 296.

Curborough and Elmhurst, par., SE. Staffordshire, 2 miles N. of Lichfield; 1294 ac., pop. 170.

Curbridge, par. and hamlet, 2 miles S. of Witney, W. Oxfordshire; 2867 ac., pop. 470; P.O.; contains **Curbridge Down.**

Curdridge, par., S. Hants; 2166 ac., pop. 627; P.O.; and vil., 2 m. SW. of Bishops Waltham. **C. Grange** is a seat.

Curdworth, par. and vil., N. Warwick, 2½ miles NW. of Coleshill; par., 1657 ac., pop. 419; P.O.

Curgie, small bay, Wigtownshire, 3 miles N. of Mull of Galloway.

Curland, par., S. Somerset, 5 miles NW. of Chard; 648 ac., pop. 135; P.O.

Curlee, or **Caerlee,** oval hill fort, Innerleithen par., Peeblesshire, 8 m. N. of Yarrow; alt., 400 ft.

Curlew Hills, on borders of cos. Sligo and Roscommon; 863 ft.

Curling Hall, seat, near Largs, Ayrshire; the estate includes part of the battlefield of Largs (1263).

Curly, affl. of r. Roe, near Limavady, N. co. Donegal.

Curnamona, 7 miles from Cong, S. co. Mayo; P.O.

Curnaseer, hamlet, near Kells, N. co. Meath.

Curr, hill, Roxburghshire, 5 miles SE. of Morebattle and ½ mile from the English border; alt., 1849 ft.

Curr, pl., 5 miles S. of Beragh, co. Tyrone; P.O.

Curra, pl., 6 miles from Woodford, S. co. Galway; P.O.

Currabaggan, pl., 6 m. S. of Ballina, co. Mayo.

Currabeigh, pl., NE. co. Cork, 3 m. W. of Fermoy; P.O.

Curracloe, seat, in co. and 6 miles NE. of Wexford; P.O.

Curraclone, par., E. Queen's co., on river Barrow, 2 miles NE. of Stradbally; 3644 ac., pop. 295.

Curragh, flat district, Isle of Man, occupying the N. part of the island, and stretching from the Northern mts. to the coast. It has an area of about 15 sq. miles, and consists principally of the basin of a number of lakes now drained and converted into cultivated land. Here the first complete skeleton of the Great Irish Elk was discovered.

Curragh,*—an extensive plain or common, noted for its excellent turf, and the principal racing-ground of Ireland, in mid. of co. and 2 miles E. of Kildare, and 32 miles SW. of Dublin; 6 miles long and 2 miles broad; 4885 ac.; is the property of the Crown, and forms an extensive sheep-walk. The races are held in April, June, September, and October. The **Curragh Camp** is one of the chief military encampments in Ireland, and succeeds an older one of 1855; P.O., T.O. There is accommodation for 12,000 troops. The present encampment was established in 1855.—**2. Curragh,** pl., S. co. Galway, 6 m. N. of Woodford.—**3. Curragh,** ham., NE. co. Down, 4 m. N. of Killyleagh.

Curragh Chase, seat, 5 miles E. of Rathkeale, N. co. Limerick.

Curragh West, hamlet, NE. co. Galway, 5 miles NE. of Dunmore; P.O.

Curragha, ham., NE. co. Meath, 8 m. SW. of Duleek.

Curraghboy (boy="yellow"), vil., 9 miles NW. of Athlone, co. Roscommon; P.O.

Curraghclady, vil., 5 miles SE. of Dromod ry. sta., S. co. Leitrim.

Curraghgraigue, vil., 5 miles NW. of Enniscorthy, N. co. Wexford.

Curraghmore, seat of the Marquis of Waterford, near Portlaw, NE. co. Waterford, 5 miles SE. of Carrick-on-Suir; includes part of the old castle, and has a park of 5000 acres. **2. Curraghmore,** a summit of Macgillicuddy's Reeks, SW. Kerry, alt., 1695 ft.

Curraghroe, place, 7 miles SE of Strokestown, E. co. Roscommon; P.O.

Curraglass (glass="grey," "green"), vil., E. co. Cork, on river Bride, 4 miles S. of Ballyduff ry. sta.; pop. 80; P.O.

Curraguneen, pl., N. Tipperary, 5 miles S. of Roscrea, P.O.

Curraheen, ry. sta., Tralee and Dingle Ry., 6 miles WSW. of Tralee, SW. co. Kerry.

Curran.—vil., 1 m. SE. of Larne, E. co. Antrim; pop. 439. On C. Pier is a fixed light (Lough Larne) seen at a distance of 4 miles. Has coastguard sta. and pier.—**2. Curran,** vil., Maghera par., S. co. Londonderry, 3 miles NW. of Castledawson; pop. 88; P.O.

Currane, hamlet, W. co. Mayo, 7 m. S. of Achill Sd.; P.O. —**2. Currane,** lough (3 m. by 2 m.), SW. co. Kerry and draining into Ballinskelligs Bay at Waterville.

Curranroe, pl., on Galway Bay, on borders of Galway and Clare, 3 miles E. of Burren; P.O.

Currans, par., co. Kerry, on river Maine, 5 miles W. of Castleisland; 5944 ac., pop. 730. **C. House** is a seat.

Currarie, burn, SW. Ayrshire, rises near Pemerard, and falls into the sea near Ballantrae.

Curraun Peninsula, separated from Achill Isl. by A. Sound, and joined to the mainland of W. co. Mayo by a narrow neck of land at Mallaranny Inn.

Curreath, seat, 3 miles NE. of Troon, Ayrshire.

Curreeny, hamlet, NW. Tipperary, 7 miles SE. Silvermines; P.O.

Curridge, hamlet, 2½ miles SE. of Cheveley, Berks.

Currie.—par. and vil. with ry. sta., C. R., Edinburghshire, on Water of Leith, 6 miles SW. of Edinburgh—13,031 ac., pop. 2513; vil., pop. 338; P.O., T.O.; has paper-mills; alt. of ry. sta., 468 ft., about 1 m. from the sta. is Malleny Hill with volunteer rifle range.—**2. Currie,** seat, Edinburghshire, near Borthwick Castle, 2½ miles SE. of Gorebridge.

Currichill, seat and ry. sta. (**Currie Hill**), C. R., ½ mile NW. of Currie, in co. and 5½ miles SW. of Edinburgh; alt. of ry. sta., 349 ft.; the seat is 1 mile SW. of sta.; adjacent are the ruins of **C. Castle,** a place of strength in the time of Queen Mary.

Currin, par., SE. co. Fermanagh and W. co. Monaghan, 4 miles SW. of Clones; 11,369 ac., pop. 2193.

Curry, vil. and ry. sta., G. S. & W. R., 4 m. S. of Tubbercurry, S. co. Sligo; P.O.

* The Celtic word *Curragh* means "a moor."

Curry, East, and **Curryload,** 2 hams., Stoke St. Gregory, W. Somerset, 5½ miles E. of Taunton.
Curry, North, par. and vil., W. Somerset, 6 miles NE. of Taunton; 5823 ac., pop. 1525; P.O., T.O.
Curry Mallet, par. and vil., S. Somerset, 4½ miles NW. of Ilminster; 1525 ac., pop. 369; P.O.
Curry Rivell, par. and vil., S. Somerset, near river Parret, 2 m. SW. of Langport; 4881 ac., pop. 1505; P.O., T.O.
Currygrane, seat and lough, 4½ miles N. of Edgeworthstown, co. Longford.
Currykippane, par., in co. and 3 miles W. of Cork; 2709 ac., pop. 680.
Curryquin, vil., 5 m. S. of Nenagh, co. Tipperary.
Cursallagh, pl., 6 m. WSW. of Ballymote, S. co. Sligo.
Curscombe, hamlet, N. Devon, 3½ miles W. of Honiton.
Cursus, The, an enclosure situated a little N. of Stonehenge marked out by banks of earth, E. and W., for about 1½ mile, the east end being barred by a high mound. The name was given to it from a supposed resemblance to a Roman race-course.
Curthwaite, ry. sta., on Maryport and Carlisle Ry., NW. Cumberland, 7½ miles SW. of Carlisle.
Curtisden Green, hamlet, S. Kent, 2½ miles NE. of Goudhurst; P.O.
Curwen's Isle, or **Belle Isle,** island, in Windermere, Westmorland, opposite Bowness.
Cury, coast par. and hamlet (Cury Cross), W. Cornwall, 4½ miles SE. of Helston; 2822 ac., pop. 325; P.O., T.O., called **Cury Cross Lane.**
Cusgarne, Lower, place, 1½ mile from Perranwell ry. sta., S. Cornwall; P.O.
Cushaling, affl. of r. Barrow, NW. co. Kildare.
Cushat Law, mt., Cheviot Hills, Northumberland, 5 miles N. of Alwinton; alt., 2020 ft.
Cushbaun, hill, 2 m. N. of Aughrim, S. co. Wicklow; alt., 1318 ft.
Cushendall, coast vil., NE. co. Antrim, on river Dall, 17 miles NE. of Ballymena; pop. 368; P.O., T.O. Market-day, *Monday.* There is good bathing.
Cushendun, vil., 4 miles N. of Cushendall, NE. co. Antrim; P.O. Is a growing seaside resort; has pier and coastguard sta.
Cusher, affl. of r. Bann, N. co. Antrim.
Cushina.—affl. of r. Barrow, 3 m. N. of Monasterevin, SE. King's co.; 12 miles long.—**2. Cushina,** vil., E. King's co., on C. riv., 3 m. NE. of Portarlington.
Cushinstown, par., E. co. Meath, 5 miles S. of Duleek; 1199 ac., pop. 132.
Cushnie, ancient par., Alford dist., Aberdeenshire; P.O.; now united to Leochel; it contains a mountain (Cushnie, or Socach, alt. 2032 ft.), a glen, a stream, an ancient house, and a modern mansion, all of its own name. See LEOCHEL AND CUSHNIE.
Cuskinny, seat, on Cork Harbour, 1 mile NE. of Queenstown, SE. co. Cork.
Cusop, par., W. Herefordshire, 1 mile SE. of Hay; 2294 ac., pop. 430.
Cussatrough, pl., adjoining Clifden, W. co. Galway.
Custhorpe, hamlet, N. Norfolk, 4½ miles NW. of Swaffham.
Custom House.—ry. sta., G. E. R., Victoria Docks, W. Essex.—**2. Custom House,** ry. sta., Liverpool Overhead Ry., in Liverpool.
Cusworth, hamlet, 2 miles W. of Doncaster, S. div. W. R. Yorkshire; in the vicinity is **C. Hall.**
Cutcombe, par. and hamlet, W. Somerset, 7½ miles N. of Dulverton; 7143 ac., pop. 446.
Cuthbert, coast par., E. Cornwall. See CUBERT.
Cut Hill (1981 ft.), S. Devon, in centre of Dartmoor, 5 m. N. of Princetown; is surrounded by morasses, which contain the sources of the rivers Dart, Okement, Tavy, Taw, and Teign.
Cuthill, or **Cuttle,** suburb of Prestonpans, NW. Haddingtonshire.
Cuthlie, ry. sta., Dundee and Arbroath Joint Ry., 2 miles NW. of Elliot junction.
Cutler Height, hamlet, 3 miles SE. of Bradford, E. div. West-Riding Yorkshire.
Cutler Sand, shoal, off SE. coast of Suffolk, 2 miles E. of mouth of river Deben.
Cutler's Green, hamlet, 1 mile W. of Thaxted, W. Essex.
Cutnal Green, hamlet, 3½ miles NW. of Droitwich, Worcestershire; P.O.
Cutra, lough, S. co. Galway, 2 miles SE. of Gort.
Cutsdean, par. and vil., SE. Worcestershire, 4 miles NE. of Winchcomb; 1560 ac., pop. 116; P.O.
Cutteslowe, or **Cutslow,** par. and vil., in co. and 2 miles N. of Oxford; 282 ac., pop. 24.
Cutthorpe, vil., 3 m. NW. of Chesterfield, Derby; P.O.
Cuttlehill, seat, Fifeshire, 1 mile E. of Crossgates sta.
Cuttlehurst, hamlet, 6½ miles NW. of Barnsley, S. div. W. R. Yorkshire.
Cuttyfield, vil., 7 m. N. of Slamannan, E. Stirlingshire.
Cuxham, par. and vil., SE. Oxfordshire, 2 miles NW. of Watlington ry. sta.; 492 ac., pop. 130; P.O.
Cuxton, par. and vil., with ry. sta., SE. & C. R., N. Kent, on r. Medway, 3 m. S. of Strood; 1692 ac., pop. 563; P.O., T.O.
Cuxwold, par. and hamlet, N. Lincolnshire, 3 miles E. of Caistor; 1590 ac., pop. 68; contains **Cuxwold Hall.**
Cwm.*—par., NW. Flintshire, 2½ miles NE. of St. Asaph; 3883 ac., pop. 346. Here are iron mines.—**2. Cwm,** hamlet, 6½ miles NW. of Mold, Flintshire.—**3. Cwm,** vil., SE. Glamorgan, 5 miles SE. of Cowbridge.—**4. Cwm,** ry. sta., G. W. R., 2¾ miles NW. of Aberbeeg ry. sta., Monmouthshire; P.O.—**5. Cwm,** hamlet, 5 miles NW. of Welshpool, Montgomeryshire.—**6. Cwm,** waterfall, N. Flintshire, 1 m. from Dyserth.
Cwm Avon.—seat of copper, iron, and tin works, with ry. sta., Rhondda & Swansea Bay Ry., on river Avon, 2 miles NE. of Port Talbot, Glamorgan; P.O., T.O.—**2. Cwm Avon,** ry. sta. G. W. R., 2 miles SE. of Blaenavon, Monmouthshire.
Cwm Bargoed, ry. sta., G. W. & Rhymney Joint Ry., 9 miles N. of Caerphilly, Glamorgan; alt. of ry. sta., 1243 ft.
Cwm-Clydach, pl., 5 miles NE. of Swansea, Glamorgan.
Cwm Croeser, 3 miles NE. of Portmadoc sta., Carnarvonshire; P.O., called **Croesor.** See TRESAETHON.
Cwm Hir, par., Radnorshire. See ABBEY CWMHIR.
Cwm-Irfon, seat, 1½ m. NW. of Llanwrtyd, Brecknocksh.
Cwm Llewellyn, dell, 3 m. N. of Builth, N. Brecknocksh.
Cwm Porth, natural cavern (½ mile long), in Vale of Neath, Brecknockshire, near Ystradfellte vil.
Cwm Prysor, ry. sta., G. W. R., N. Merioneth, between Arenig and Trawsfynydd stations.
Cwm Symlog, 7 m. E. of Aberystwyth, Cardigan; P.O.
Cwm Tillery, 2 miles from Abertillery sta., Monmouthshire; P.O., T.O., called **Cymtillery.**
Cwmaman, 2 m. from Aberdare, Glamorgan; P.O., T.O.
Cwmamman, eccl. dist. and vil., Llandilofawr, Bettws, Llandebie, and Quarter Bach pars., Carmarthenshire, and Llanguick par., Glamorgan—dist., pop. 4150; vil., 5 miles NE. of Pantyffynnon Junction; P.O., T.O., **Glanamman.**
Cwmann, pl., 2 m. from Lampeter, S. Cardiganshire; P.O.
Cwmarles, hamlet, N. Carmarthenshire, 9½ miles E. of Newcastle Emlyn.
Cwmbach (bach="little").—hamlet, 2 miles E. of Aberdare, N. Glamorgan; P.O., T.O.—**2. Cwmbach,** pl., W. Carmarthenshire, 4 m. NE. of Llanboidy; P.O.
Cwmban, hamlet, Carmarthenshire, 5 m. NW. of Llandilo.
Cwmbran, seat of ironworks and collieries with ry. sta., G. W. R., 4 miles NW. of Newport, Monmouthshire; P.O., T.O.
Cwmbreeth, hamlet, in co. and 8 m. W. of Radnor.
Cwmbrwynog, mountain vale, Carnarvonshire, in the ascent of Snowdon from Llanberis.
Cwmbwrla, hamlet, 1½ m. from Swansea, Glamorgan.
Cwmbychan (bychan="little"), mountain hollow with lakelet, 4 miles E. of Harlech, Merioneth.
Cwmcarn, ham., SW. Monmouthshire, 1 mile N. of Cross Keys; P.O.
Cwmcarvan, par., in co. and 3½ miles SW. of Monmouth; 3003 ac., pop. 258.
Cwmcawlwyd, hamlet, 4 miles from Llandilo, Carmarthenshire.
Cwmceiwydd, pl., E. Merioneth, 4 miles NE. of Dinas Mawddwy.
Cwmcerw, hamlet, 3 miles SW. of Aberystwyth, Cardiganshire.
Cwmcerwyn Hill, highest summit of the Preselley range, 9½ m. SE. of Fishguard, Pembrokeshire; alt., 1754 ft.
Cwmcewydd, ham., 1 m. SE. Dinas Mowddwy, Merioneth.
Cwmcillyn, ham., 12 m. SW. Abergavenny, Monmouth.
Cwmcothi, hamlet, near source of river Cothi, 7½ miles NW. of Llandovery, Carmarthenshire.
Cwmcoy, another name for BRONGWYN: which see.
Cwmcych, vil., Carmarthenshire, 4 miles SW. of Newcastle Emlyn.

---

* *Cwm, combe* or *coom, cum,* Welsh, Cornish, and Gaelic forms of Celtic word signifying "a basin-shaped hollow."

Cwmdare, hamlet, Glamorgan, forming SW. portion of the parl. bor. of Merthyr Tydfil.

Cwmdeuddwr (deudwr = "two waters"), par., W. Radnorshire. See LLANSANTFFRAID CWMDEUDDWR.

Cwmdû (du = "black").—par. and vil., Glamorgan, 6 m. NW. of Bridgend; contains part of Maesteg urb. dist.; 4210 ac., pop. 8795; iron and coal mines.—**2. Cwmdû St. Michael's,** par. and vil., 4½ m. NW. of Crickhowell, Brecknockshire; 9930 ac., pop. 826; P.O.

Cwmdund, in co. and 9 miles from Carmarthen; P.O.

Cwmdwr.—mountain pass on W. border of Brecknocksh., 4 m. NW. of Trecastle.—**2. Cwmdwr,** mountain pass, N. Carmarthenshire, on road from Llanwrda to Lampeter.

Cwmdyll, mountain hollow, under Snowdon, mid. Carnarvonshire, 4 miles SW. of Capel Curig.

Cwmelan, seat, 5 m. SW. of Rhayader, Radnorshire.

Cwmfelinboeth, ham., SW. Carmarthenshire, 2 miles NW. of Whitland.

Cwmffrwdoer, ham., Monmouthsh., 2 m. W. Pontypool.

Cwmforgan, vil., Carmarthenshire, 4 miles SW. of Newcastle Emlyn.

Cwmgaist, hamlet, Radnorshire, 10½ m. NW. of Knighton.

Cwmgilla, hamlet, 2 miles SW. of Knighton, Radnorshire.

Cwmglyn, romantic glen, W. Monmouthshire; crossed by Pontypool and Swansea Ry.

Cwmgorse, pl., on SE. border of Carmarthen and NW. border of Glamorgan, 1 mile from Gwaun cae Gurwen; P.O.

Cwmgrynglyn, ham., 8 m. NE. of Rhayader, Radnorsh.

Cwmgwili, beautiful vale, in co. and 2 miles N. of Carmarthen; traversed by G. W. R. There are slate quarries. **C. House** is a seat.

Cwmgwrach, pl., N. Glamorganshire, 2 miles SW. of Glyn Neath; P.O.

Cwmhesian, hamlet, on river Cayne, 8½ miles N. of Dolgelly, Merioneth; has zinc and lead mines.

Cwmiechwedd, pl., Radnorsh., 10 m. NW. of Knighton.

Cwmilan, dark glen, under Snowdon, Carnarvonshire, 3 miles NE. of Beddgelert.

Cwmllech, ham., Montgomerysh., 9½ m. NW. Llanfyllin.

Cwmmwr, ham., Montgomerysh., 6½ m. NW. of Llanfyllin.

Cwmnantcol, glen, under Rhinogfawr, Merioneth, 4 miles SE. of Harlech.

Cwmpare, pl., 1½ m. from Ystrad ry. sta., Glamorgan; P.O.

Cwmpenanner, place, Cerrig-y-Druidion par., Denbighshire, 13 miles SW. of Ruthin.

Cwmrheidol, par., N. Cardiganshire, on river Rheidol, 1 mile SE. of Aberystwyth; 13,701 ac., pop. 690.

Cwmtwrch, hamlet, at confluence of rivers Twrch and Cothi, 6½ m. NW. of Llandovery, Carmarthenshire.

Cwmygied, vil., Brecknockshire, 8½ miles NE. of Neath.

Cwm-y-Glo, hamlet, with ry. sta., L. & NW. R., in co. and 5¾ miles E. of Carnarvon; P.O.

Cwmyoy, Upper and **Lower,** 2 adjoining pars., Monmouthshire, on river Honddû, 2½ miles NW. of Llanfihangel ry. sta.—**C. Upper,** 4741 ac., pop. 154; **C. Lower,** 3507 ac., pop. 178; P.O.

Cwmysgifarowg, ham., Carmarthensh., 4 m. W. Llandilo.

Cwmystwith, productive lead mine, on river Ystwith, 13 miles SE. of Aberystwyth, Cardiganshire; P.O.

Cwrt-Henry, seat, in co. and 10 m. NE. of Carmarthen.

Cwrt Pen-y-Bane, interesting remains of old mansion, 4 miles SE. of Llandilo, Carmarthenshire.

Cych, river, S. Wales; flows 10 m. NW. along border of Pembroke and Carmarthen to the Teifi at Kenarth.

Cydplwyf.—par., Cardiganshire, 4 miles SW. of Aberayron; 786 ac., pop. 159.—**2. Cydplwyf,** hamlet, 3 miles N. of Kidwelly, Carmarthenshire.

Cydwnfa, ham., Montgomerysh., 4 m. SW. Llanfyllin.

Cyfarthfa, great seat of ironworks, in N. vicinity of Merthyr Tydfil, Glamorgan; adjacent is **Cyfarthfa Castle,** a mansion with the ruins of Morlais Castle, an ancient seat of the Princes of Brecon, in its grounds.

Cyffic, par., SW. Carmarthenshire, 6 miles E. of Narberth; 4773 ac., pop. 350.

Cyflin, hamlet, Montgomeryshire, 6½ miles NW. of Llanfair.

Cyffty, hamlet, Merioneth, 3 miles SW. of Bala.

Cyffylliog, 4 miles W. of Ruthin, Flintshire; P.O.

Cyfnant, hamlet, Denbighshire, on river Aled, 5 miles E. of Ruthin.

Cyfoeth-y-Brenin, coast par., Cardigansh., 5 m. N. of Aberystwyth; 2364 ac., pop. 903; lead and copper mines.

Cyfronydd, pl., seat, and ry. sta., Cam. R., in par. and 6¾ miles NW. of Welshpool, Montgomeryshire.

Cymman, hamlet, Flintshire, 1 mile SW. of Caergwrle.

Cymmer.—pl. with ry. stas., G. W. and Rhondda & Swansea Bay Rys., 8 miles NE. of Port Talbot, Glamorgan; P.O.; alt. of ry. sta., 592 ft.—**2. Cymmer,** vil., Glamorgan, on r. Rhondda, 4 m. NW. of Pontypridd; P.O., T.O.—**3. Cymmer,** ham., Merioneth, 3 m. S. of Corwen.

Cymmer Abbey, ruin (12th century), 1½ mile NW. of Dolgelly, Merioneth.

Cymmeran Bay, at S. end of strait between Holy Island and Anglesey.

Cymmo, hamlet, Denbighshire, 2 miles NW. of Llangollen.

Cymonds Yat, or **Rock,** near border of Herefordshire and Monmouthshire. See SYMONDS YAT.

Cymryd, hamlet, 2 m. S. of Conway, Carnarvonshire.

Cynfael, affluent of river Dwyryd, near Festiniog vil., Merioneth; has waterfalls.

Cynfalfach and **Cynfalfawr,** 2 adjacent hamlets, near Towyn, Merioneth.

Cynfel, stream, Merioneth; flows 6 miles W. to the Dwyryd below Festiniog; a fine fishing stream.

Cynghordy, pl. with ry. sta., L. & NW. R., 5 miles NE. of Llandovery, NE. Carmarthenshire; P.O., called **Cynhordy.**

Cynhinfa, ham., Montgomerysh., 2½ m. NE. of Llanfair.

Cynicht, mt., in extreme NW. of Merioneth; 2265 ft.

Cynlas, hamlet, Merioneth, 3 miles E. of Bala.

Cynliwyd, hamlet, Merioneth, 4 miles SW. of Bala.

Cynnant, hamlet, Denbighshire, 4 miles SW. of Abergele.

Cynnilfawr, ham., in co. and 6½ m. SE. of Carmarthen.

Cynnull Mawr, par., Cardigan, 5 m. NE. of Aberystwyth; 3746 ac., pop. 406.

Cynon.—river, S. Wales; rises in S. of Brecknockshire, and flows S. and SE. to confluence with the river Taff, 2 miles NW. of Llanfabon, Glamorgan; 18 miles long.—**2. Cynon,** mining hamlet, Glamorgan, on river Cynon, near its confluence with the Taff.

Cynon Capel, ham., 7 m. SW. Aberayron, Cardigansh.

Cyntwell, pl., 2 m. SE. of St. Fagan's, SE. Glamorgansh.

Cynwyd, vil. with ry. sta., G. W. R., Merioneth, 2½ miles SW. of Corwen; alt. of ry. sta., 500 ft P.O., T.O.

Cyrchynen, hamlet, 4 m. N. of St. Asaph, Denbighshire.

Cyrnybrain, hill, SE. Denbighshire, 6 miles N. of Llangollen; alt., 1843 ft.

Cysyllte, hamlet, 4 m. SE. Llangollen, Denbighshire. Near here is the aqueduct which carries the Ellesmere Canal, the G. W. R. viaduct, and the Dee Bridge.

D

Daal, hamlet, on SW. coast of Bressay Island, Shetland, 3 miles SE. of Lerwick.

Daan, stream, NE. Ross and Cromarty; flows 2½ miles N. to Dornoch Firth, near Ardmore Point.

Daar, riv., 8 m. long, SW. co. Limerick, joining Deel riv. near Newcastle.

D'Abernon Chase, seat, 3½ miles W. of Epsom, Surrey.

Dabton, seat, Morton par., Dumfriesshire, 1½ mile N. of Thornhill.

Daccombe, ham., E. Devon, 3¼ m. SE. of Newton Abbot.

Dacre.—stream, E. Cumberland, rises near Matterdale, and flows 7 miles SE. to the Eamont in Dalemain Park.—**2. Dacre,** par. and vil., E. Cumberland, on river Dacre, 4½ miles SW. of Penrith; 7395 ac., pop. 886; P.O. In the vicinity of the vil. are the remains of **Dacre Castle.**—**3. Dacre,** par. and ry. sta., N. E. R.; E. div. W. R. Yorkshire, 4 miles SE. of Pateley Bridge; 5385 ac., pop. 565; P.O., called **Dacre Banks.**

Dadon Hall, seat, 1 m. W. of Bideford, N. Devon.

Daddy Hole, limestone chasm, E. Devon, a little E. of Torquay.

Dadford, hamlet, in co. and 3 miles NW. of Buckingham; P.O., T.O.

Dadlington, par., N. Leicestershire, on Ashby-de-la-Zouch Canal, 3½ miles NW. of Hinckley; 1028 ac., pop. 154.

Dadnor, seat, Herefordshire; post-town, Ross.

Dadry Shield, hamlet, in Weardale, S. Durham, 12 miles W. of Wolsingham; P.O.

Daer Water, headstream of the Clyde (Little Clyde's Burn is popularly regarded as the headstream of the river Clyde); rises in extreme S. of Lanarkshire, and flows 10½ miles NW. to confluence with Powtrail Water, 2¾ miles S. of Elvanfoot; is a good trouting stream. See also CLYDE.

Dafen, place with tinworks, 2 miles NE. of Llanelly, Carmarthenshire; P.O., T.O.

Daff, small stream. W. Renfrewshire; flows 1½ m. from Leap Muir to the river Kip at Inverkip.

Dagdale, hamlet, W. Staffordshire, 2½ miles W. of Uttoxeter.

Dagenham, par., vil., and ry. sta., L. T. & S. R., S. Essex, 1 mile E. of Barking; 6556 ac., pop. 6091. Is an angling resort; P.O., T.O.; contains **D. Park.**

Daggen's Road, ry. sta., L. & SW. R., 11¾ m. NE. of Wimborne, E. Dorset.

Daglingworth, par., N. Gloucestershire, 3 miles NW. of Cirencester; 1923 ac., pop. 297; P.O., T.O.

Dagnall, hamlet, E. Bucks, 3 miles E. of Ivinghoe; P.O.

Dagram Park, seat, 4 m. NE. of Romford, Essex.

Dagworth, vil., W. Suffolk, 2 miles N. of Stowmarket.

Daherick, moor, Aberdeenshire, 5 m. S. of Monymusk.

Dahybaun, lough, N. co. Mayo, 8 miles W. of Crossmolina.

Daiglen, streamlet, Clackmannanshire; forms with Gannel Burn the Burn of Tillicoultry.

Daignton, hamlet, E. Devon, 5 miles NE. of Totnes.

Dail Dariach Lodge, near Arrochar, Dumbartonshire.

Dailly, par., vil., and ry. sta., G. & SW. R. (alt., 190 ft.), S. Ayrshire, 5½ miles NE. of Girvan; 17,962 ac., pop. 1673; P.O., T.O.; contains the vil. of **Dailly,** or **New Dailly,** 1 mile SE. of sta.; pop. 502; and the hamlet of **Old Dailly.** The par. includes the islet of Ailsa Craig.

Dairsie, par. and ry. sta., N. B. R., NE. Fifeshire, 3 miles NE. of Cupar; 2550 ac., pop. 464; P.O., T.O.; contains the vil. of **Dairsiemuir,** or **Osnaburgh,** ½ mile N. of sta., and **Dairsie Castle** (where a parliament was held in 1335), a ruin on a rising ground near the Eden.

Dairy Bridge, Rokeby Park, NW. Yorkshire, picturesque structure, 150 yds. above the "Meeting of the Greeta and Tees," and near the cave where Scott wrote "Rokeby."

Dairycoates, hamlet, E. R. Yorkshire, 6½ miles W. of Hull.

Daisy Bank, vil. with ry. sta., G. W. R., 3 miles S. of Wolverhampton, S. Staffordshire; alt., 510 ft.

Daisy Field, ry. sta., L. & Y. R., in N. of Blackburn, Lancashire.

Daisy Hill.—hamlet, 2 m. W. of Bradford, W. R. Yorkshire. Here is a high level reservoir for the Bradford water supply; top water area, ½ ac.; holding capacity, 2,201,000 gallons.—**2. Daisy Hill,** pl. with ry. sta., L. & Y. R., S. Lancashire, 2 miles NW. of Atherton; P.O.

Dal——.* See DEL—— and DOL.

Dalahasey. See DALLYHAYSY.

Dalarossie, ancient par., NE. Inverness-shire, now annexed to MOY: which see.

Dalavaddy, hamlet, Argyllshire. See DALVADDY.

Dalavich, ancient par., Lorne, Argyllshire, now annexed to KILCHRENAN: which see.

Dalbarber, vil., 2 m. SW. of Methven, Perthshire.

Dalbeallie, ham. with ry. sta., G. N. S. R., E. Elginshire, 8 miles SW. of Craigellachie; P.O.

Dalbeattie, town (police burgh), and *quoad sacra* par. with ry. sta., G. & SW. R., Urr par., S. Kirkcudbrightshire, 5¼ miles E. of Castle-Douglas—town, pop. 3469; *quoad sacra* par., 3670; P.O., T.O.; stands on D. Burn, about 1 mile from its influx to Urr Water, which is navigable for small craft up to the town, and for large vessels to Dub o' Hass, 5 miles S. D. owes its prosperity chiefly to the neighbouring quarries of Craignair, which have furnished granite for the Liverpool Docks, the Thames Embankment, &c. It has granite-polishing works, bone-mills and paper-mills, dyeworks, concrete works, saw, and flour mills. **D. Loch** is 1½ m. NE. of the town.

Dalblair, place, E. Ayrshire, in vale of Glenmuirshaw.

Dalbreck Lodge, Strathconon, Ross and Cromarty, 17 miles W. of Muir of Ord ry. sta.

Dalbury Lees, par. and hamlet, in co. and 5½ miles SW. of Derby; 1192 ac., pop. 187; P.O.

Dalbwba, vil., Cardiganshire, 6½ miles N. of Lampeter.

Dalby.—par., E. Lincolnshire, 3 miles NE. of Spilsby; 1356 ac., pop. 112. **D. Hall** is a seat.—**2. Dalby,** vil., Patrick par., Isle of Man, 4 miles S. of Peel; near the vil. is the headland of **Dalby Point,** and **Dalby Mt.,** alt., 1084 ft.—**3. Dalby,** vil., N. R. Yorkshire, 10 m. W. of Malton.

Dalby, Great, par. and ry. sta., N. Leicestershire, 3 miles SW. of Melton Mowbray; 2383 ac., pop. 356; P.O.; contains **Dalby Hall.**

Dalby, High, hamlet, 4 miles NE. of Pickering, N. R. Yorkshire.

Dalby, Little, par., N. Leicestershire, 3½ miles SE. of Melton Mowbray; 1885 ac., pop. 144; P.O., T.O. **D. Hall** is a seat.

Dalby cum Skewsby, par., N. R. Yorkshire, 3½ miles SE. of Hovingham ry. sta.; 1347 ac., pop. 135. **D. Hall** is a seat.

Dalby on the Wolds, par., N. Leicestershire, 6½ miles NW. of Melton Mowbray; 3181 ac., pop. 353. **D. Hall** is a seat.

Dalcairnie Linn, waterfall on D. Burn, Ayrshire; makes a leap of over 60 ft.; the **Dalcairnie Burn** falls into Loch Bogton, ¾ mile SW. of Dalmellington.

Dalcapon Mains, vil., on left bank of the Tummel, 1½ mile N. of Ballinluig Junction, Perthshire.

Dalcataig, pier and pl., W. side of Loch Ness, Inverness, for Glen Moriston.

Dalchally, glen, NW. Forfarshire, 8 m. W. of Milton of Clova; also known as GLENCALLY: which see.

Dalchonzie, seat, pl., and ry. sta., C. R., 1½ mile W. of Comrie, Perthshire, on right bank of river Earn.

Dalchork, seat, in Strath Tirry, Sutherlandshire, 3½ miles NW. of Lairg.

Dalchosnie, seat, NW. Perthshire, near river Tummel, 1¼ mile SE. of Kinloch Rannoch; the property of the chief of the M'Donalds of Keppoch.

Dalchreichart, hamlet, Glen Moriston, Inverness-shire, 1 mile W. of Torgoyle Bridge; P.O., T.O.

Dalclathie, Tighnablair, and Meiggar, extensive shooting (16,200 ac.) and lodge, Perthshire, 6 m. SW. of Comrie.

Dalcrombie, seat, Inverness-shire, 11 m. SE. of Inverness.

Dalcross, ancient par. (now united with Croy) and ry. sta., H. R., in co. and 6¾ miles NE. of Inverness; 2 miles SE. of sta. is **Dalcross Castle** (1621), an ancient baronial castle recently restored.

Dalcrue, or **Dalcruive,** hamlet, 1¾ m. NE. of Methven, Perthshire; the Almond is here crossed by a bridge with one semicircular arch of 80 ft. span.

Daldawn, or **Dildawn,** seat, 3 miles SW. of Castle-Douglas, Kirkcudbrightshire.

Dalderby, par., mid. Lincolnshire, 2 miles S. of Horncastle; 448 ac., pop. 46.

Daldorch House, 6 miles from Catrine, Ayrshire.

Dalduff, ruins of ancient baronial fortalice, in par. and 3 miles SE. of Maybole, Ayrshire.

Dale, par. and vil., Pembrokeshire, on creek of Milford Haven, 7 miles W. of Milford; 1847 ac., pop. 353; P.O., T.O.; in vicinity is headland of **Dale Pt.;** contains **Dale Castle.**

Dale.—hamlet, Mainland, Shetland, on Dale Burn, at head of **Dale Voe,** 3 miles NW. of Lerwick.—**2. Dale,** old mansion on the r. Thurso, which is here spanned by a bridge, 5 m. S. of Halkirk, Caithness-shire.

Dale, affl. of r. Boyne, cos. Meath and Westmeath.

Dale, or **Deele,** river, co. Donegal; flows 20 miles E. to the Foyle near Lifford.

Dale Abbey, par., in co. and 5½ miles NE. of Derby; 1599 ac., pop. 427; contains the ruins of **Dale Abbey** (1204), the stained glass windows of which are still preserved in Morley church. Coal and ironstone are worked in the district.

Dale Dike, reservoir, Sheffield water supply; Loxley watershed, 3 m. NW. of Sheffield; area, 62 ac., holding capacity, 486 million gallons.

Dale Head.—hamlet, on SE. border of Cumberland, 6 miles SE. of Keswick; P.O.; **Dalehead Hall** stands on the margin of Thirlmere Lake.—**2. Dale Head,** hamlet, 6 miles NW. of Chatburn sta., West-Riding Yorkshire; P.O. See DALEHEAD.

Dale Park, seat, 3 m. NW. of Arundel, SW. Sussex.

Dale Town, par., North-Riding Yorkshire, 9½ miles NE. of Thirsk; 1774 ac., pop. 37.

Dalegarth, ancient seat, on river South Esk, W. Cumberland, 6½ miles NE. of Ravenglass; in vicinity is the famous waterfall of **Dalegarth Force.**

Dalehead.—hamlet, Arkengarth Dale par., North-Riding Yorkshire, 7½ miles SW. of Barnard Castle.—**2. Dalehead,** eccl. dist. and hamlet, N. div. West-Riding Yorkshire—dist., pop. 271; hamlet, 6 m. NW. of Chatburn sta.; P.O., called **Dale Head.**

* *Dal* is from the Celtic *dail*, signifying "a field," "a meadow."

Dalemain, seat, 3½ m. SW. of Penrith, Cumberland.
Dales Green, vil., N. Staffordshire, 4½ m. NNW. of Burslem; P.O.
Dalgain, vil., Ayrshire, 4 m. SE. of Mauchline; the whole of Sorn par. was anciently called Dalgain.
Dalgairn, seat, in N. vicinity of Cupar, Fifeshire; formerly called Dalyell Lodge.
Dalganpark, seat, 1½ m. NE. of Shrule, co. Mayo.
Dalgarnock, ancient par., Nithsdale, Dumfriesshire; now annexed to Closeburn.
Dalgarven, hamlet, 1½ mile N. of Kilwinning, Ayrshire.
Dalgetty, coast par., SW. Fifeshire, 5 miles SE. of Dunfermline; 3340 ac., pop. 1131; has coal of superior quality, sandstone, and limestone; the ruins of the old church of Dalgetty (12th century) stand ½ mile S. of modern church, on Dalgetty Bay.
Dalgety, or **Dalgaty,** seat (1579), 2 miles NE. of Turriff ry. sta., N. Aberdeenshire.
Dalginross, vil., forming S. suburb of Comrie, Perthshire; in vicinity are remains of a Roman camp.
Dalgonar, seat, Dumfriesshire, 4 m. NW. of Auldgirth.
Dalguise, vil. with ry. sta., H. R., on river Tay, 4½ miles NW. of Dunkeld, Perthshire; P.O., T.O.; the railway crosses the Tay, ½ mile N. of sta., by a viaduct of 360 ft. span; good salmon fishing may be had; in vicinity of vil. is **Dalguise House.**
Dalhalvaig, pl., Reay par., Caithness-shire; P.O.
Dalham, par., W. Suffolk, 3 miles SW. of Higham; 2098 ac., pop. 346; P.O., T.O.; contains **D. Hall.**
Dalhousie, ry. sta., N. B. R., in co. and 9 miles SE. of Edinburgh; near the sta. the **Dalhousie Burn** joins the river South Esk; 1 mile S. of sta. is **Dalhousie Castle,** seat of the Earl of Dalhousie, a stately castellated mansion, dating from the 12th century; in vicinity of sta. is **Dalhousie Colliery,** forming part of conjoint vil. of POLTONHALL AND DALHOUSIE COLLIERY: which see.
Dallburgh, place, Inverness-shire, 3 miles from Lochboisdale Pier; P.O., T.O.
Dalintober (tober = "a spring"), vil. with small pier, suburban to Campbeltown, Kintyre, Argyllshire.
Daljarrock, seat, 4 miles NE. of Colmonell, S. Ayrshire; P.O.
Dalkeith, market town, police burgh, and par., with ry. sta., N. B. R. (alt., 189 ft.), in co. and 6½ miles SE. of Edinburgh—par., 2321 ac., pop. 7297; p. burgh, pop. 6753; town, pop. 6812; P.O., T.O. Market day, *Thursday;* has an important grain market, and is situated in the midst of an extensive colliery district. The church, an old Gothic edifice, was originally the castle chapel. **Dalkeith Palace,** adjacent, is one of the principal seats of the Duke of Buccleuch. It was erected in 1700, on the site of an old castle, the residence of the Earl of Morton, from whom the estate of Dalkeith was purchased by Buccleuch in 1642.
Dalkey, par., urb. dist., and vil., with ry. sta., D. W. & W. R., and harb., in co. and 9 miles SE. of Dublin, on the coast, 2 miles SE. of Kingstown—par., 468 ac., pop. 2971; urb. dist., 592 ac., pop. 3398; P.O., T.O.; remarkable for the beauty and salubrity of its situation. **D.** is a fashionable seaside resort. The stone for Kingstown Harbour was taken from the quarry on **D. Hill.** Separated from the mainland by D. Sound is **Dalkey Island** ("Thorn Island") (22 ac.), on which is a martello tower for the protection of the harbour.
Dalk's Law, hill, on border of Coldingham Moor, NE. Berwickshire; alt., 634 ft.
Dall, rivulet, entering the North Channel at Cushendall, N. co. Antrim.
Dall House, on Dall Burn, Perthshire, near Loch Rannoch, 5½ miles SW. of Kinloch Rannoch.
Dallachulish, seat, N. Argyllshire, 3 miles SE. of Appin.
Dallachy, Upper and **Nether,** 2 hamlets, Banffshire, 2½ and 3½ miles NE. of Fochabers.
Dallaghgill, eccl. dist., Kirkby Malzeard par., E. div. W. R. Yorkshire; pop. 227.
Dallam Hall, seat, 3 miles NW. of Burton in Kendal, Westmorland.
Dallas, par. and vil., Elginshire, on river Lossie, 8½ miles SE. of Forres; 22,903 ac., pop. 738; P.O., T.O.; contains **Dallas Lodge;** 4 m. SW. vil., on border of par., is **Loch Dallas.** There are extensive grouse moors in the parish.
Dallasdhu, distillery, NW. Elginshire, 2 m. S. of Forres.
Dalleagles, ham., E. Ayrshire, 2½ m. SW. of New Cumnock.
Dallicott, hamlet, S. Shropshire, 3 miles NE. of Bridgnorth.
Dallignn, river, flowing into the sea near Ballyvoyle Hd., S. co. Waterford.
Dallinghoo, par., E. Suffolk, 2½ miles SW. of Wickham Market; 1536 ac., pop. 239; P.O.; adjacent is **Dallinghoo-Weald,** parochial tract, 38 ac.
Dallingstown, ham., NW. co. Down, 1½ m. E. of Lurgan.
Dallington.—par., on Grand Union Canal, in co. and adjoining bor. of Northampton; 1343 ac., pop. 286; P.O. **D. Hall** is a seat.—**2. Dallington,** par., E. Essex, 6 m. NW. of Battle; 1941 ac., pop. 411; P.O., T.O.
Dallington St. James, par., in co. and bor. of Northampton; 185 ac., pop. 4566.
Dallua, rivulet, flowing into the river Allow, N. co. Cork, near Kanturk; 15 miles long.
Dallygan, rivulet, flowing 6 miles SE. to Clonea Bay, co. Waterford.
Dallyhaysy, vil., NE. co. Dublin, 2 m. SW. of Balbriggan.
Dalmahoy, seat of the Earl of Morton, 2½ miles SE. of Ratho Junction, Edinburghshire; 1¼ mile SW. of house are **Dalmahoy Crags,** alt. 680 ft.
Dalmally, vil. with ry. sta., C. R., Argyllshire, near NE. head of Loch Awe, 24½ miles W. of Oban; P.O., T.O.; a resort of anglers and a centre for tourists. In the old churchyard are some ancient gravestones of the clan Gregor, by whom the district was at one time peopled. Near D. is a monument to Duncan Ban Macintyre (1723–1812), a native of the district, and the most popular of modern Gaelic bards.
Dalmarnock.—E. suburb of Glasgow with ry. sta., C. R., opposite Rutherglen; has ironworks.—**2. Dalmarnock,** hamlet, 3½ miles NW. of Dunkeld, Perthshire.
Dalmarnock Paper Mills, at Bridgeton, Glasgow.
Dalmelling, or **Dalmullen,** in co. and 1½ mile E. of Ayr; seat of former priory and convent founded 1230.
Dalmellington, par. and vil. with ry. terminus, G. & SW. R., in co. and 15 miles SE. of Ayr—par., 17,818 ac., pop. 5261; vil., pop. 1448; P.O., T.O.; the vil. is very ancient, dating from the 11th century; in the par. are numerous collieries and ironworks; alt. of ry. sta., 561 ft.
Dalmennoch, small bay with good anchorage, Wigtown, on E. side of Loch Ryan, 3½ miles NE. of Stranraer.
Dalmeny, par. and vil. with ry. sta., N. B. R., Linlithgowshire, 9½ miles NW. of Edinburgh; 5864 ac., pop. 4080; P.O., T.O.; contains part of the parl. bor. of Queensferry; has oilworks; the church is in the purest Norman style; in vicinity is **D. Park,** seat of the Earl of Rosebery. The ry. sta. stands at the southern end of the Forth Bridge.
Dalmigavie, seat and romantic dell, on river Findhorn, in co. and 16 miles SE. of Inverness.
Dalmonach, place with printworks, near Bonhill, Dumbartonshire.
Dalmore.—coast vil. with pier (at Belleport, ½ mile E.), Ross and Cromarty, on Cromarty Firth, ½ mile SE. of Alness and 2½ miles W. of Invergordon; exports considerable quantities of timber; has a distillery, a flour-mill, and a steam saw-mill.—**2. Dalmore,** seat, 1¼ mile SW. of Tarbolton ry. sta., Ayrshire.
Dalmore Paper Mills, at Milton Bridge, Edinburghshire, near Auchendinny ry. sta.
Dalmuir, vil. with ry. sta., N. B. R., Dumbartonshire, on D. Burn, near the Clyde, 9¾ miles NW. of Glasgow; P.O., T.O.; in vicinity are chemical works and the great shipbuilding yard and engineering works at Clydebank, of which D. is a suburb.
Dalmullen, Ayrshire. See DALMELLING.
Dalnabreck, seat, 10 miles NW. of Blairgowrie, Perthshire.
Dalnacardoch, shooting-lodge and deer-forest, formerly a stage-coach inn, 5 m. SE. of Dalnaspidal ry. sta., Perthshire.
Dalnaglar Castle, on Shee Water, E. Perthshire, near Mount Blair, 15 miles N. of Blairgowrie.
Dalnamein, seat, 4½ m. NW. of Struan, Perthshire. The whole shooting is known as **D. and Glaschorie,** and extends to 15,000 acres.
Dalnashaugh Inn, W. Banffshire, 1½ mile SE. of Ballindalloch ry. sta.
Dalnaspidal, ry. sta., H. R., in par. and 15¾ miles NW. of Blair Atholl, Perthshire; in vicinity is a shooting-lodge; at Dalnaspidal is a meteorogical sta at alt. of 1450 ft.; P.O., T.O.
Dalnavert, seat and deer-forest, SE. Inverness-shire, on river Spey, 1½ mile NE. of Kincraig.
Dalnawillan, shooting-lodge, on Thurso Water, Caithness-shire, 4 miles SE. of Altnabreac.
Dalness, or **Royal,** deer-forest, Glen Etive, Argyllshire; 7520 ac.; 18 miles NE. of Taynuilt.—**2. Dalness,** ham., Glen Etive, Argyllshire, 5½ m. NE. of L. Etive head, at short cut to Glencoe.

Dalnotter House, ½ mile SE. of Old Kilpatrick, Dumbartonshire, near the Clyde; in vicinity is **Dalnotter Hill;** alt., 753 ft.

Dalpool, hamlet, W. Cheshire, 5 miles NW. of Parkgate.

Dalpowie, shooting-lodge, 2 m. from Dunkeld, Perth.

Dalqueich, hamlet, in co. and 3 m. NW. of Kinross.

Dalquharran Castle, seat, on Girvan Water, ½ mile E. of Dailly ry. sta., Ayrshire.

Dalquhurn, or **Bonhill House,** birthplace of Tobias Smollett (1721–1771), novelist, near Renton, Vale of Leven, Dumbartonshire.

Dalreoch.—*quoad sacra* par. and ry. sta., C. and N. B. Rys., Cardross par., Dumbartonshire; pop. 4935; the sta. is at NW. end of Dumbarton.—**2. Dalreoch,** hamlet, ½ mile N. of Dunning, S. Perthshire.—**3. Dalreoch,** shooting-lodge, Strathardle, Perthshire, 10 miles NW. of Blairgowrie.—**4. Dalreoch,** seat, 1 m. E. of Colmonell, SW. Ayrshire.

Dalrhiw, lead mines, Cwm Elan valley, Radnorshire, near Rhayader.

Dalriada, original kingdom of the Scots, who emigrated from Ireland in 506; at first it included only Kintyre and Knapdale, but gradually it embraced the whole of Argyllshire; it remained a separate kingdom until 843, when Kenneth MacAlpine, king of the Dalriad Scots, succeeded to the crown of Northern Pictland, and removed his court from Dunstaffnage to Forteviot.

Dalruadhain, original seat, before Dunstaffnage, of the Dalriad kings; its site is now occupied by the town of Campbeltown, Kintyre, Argyllshire.

Dalruizion, shooting-lodge, on the Black Water, Perthshire, 10 miles NW. of Blairgowrie.

Dalry.—town and par. with ry. sta., G. & SW. R., 3½ miles N. of Kilwinning, Ayrshire—par., 19,198 ac., pop. 8212; town, pop. 5316; P.O., T.O.; has woollen and worsted mills, and is the seat of business for the great neighbouring ironworks of Blair and Glengarnock.—**2. Dalry,** par. and vil., Kirkcudbrightshire, 8 miles NW. of New Galloway ry. sta.—par., 34,505 ac., pop. 826; vil., pop. 505; P.O., T.O.; an old place called variously Dalry, Claughan of Dalry, and St. John's Town of Dalry; was the starting-point of the Covenanters' rising, which ended at Rullion Green.—**3. Dalry,** dist. and ry. sta. (**Dalry Road**), C. R., in W. of Edinburgh.—**4. Dalry, Dalrigh,** or **Dalree** (the King's Field), 1½ mile SE. of Tyndrum sta., near W. border of Perthshire; was the scene, in 1306, of a skirmish between Bruce and Macdougal of Lorne, in which Bruce lost the Brooch of Lorne, described in Scott's "Lord of the Isles."

Dalrymple ("the valley of the rumbling pool"), par. and vil. with ry sta., G. & SW. R., in co. and 4 miles SE. of Ayr; par., 7833 ac., pop. 1208; P.O., T.O.; limestone and ironstone are worked; near the vil. is a bobbin factory; alt. of ry. sta., 191 ft.

Dalscote, or **Darlescote,** hamlet, S. Northamptonshire, 3 miles N. of Towcester.

Dalserf, par., vil., and ry. sta., C. R., Lanarkshire, on river Clyde, and 7 miles SE. of Hamilton; 7459 ac., pop. 16,122; contains the greater part of town of Larkhall; coal is mined; the vil. was formerly a place of some importance, but now consists of only a few cottages; in the par. is **D. Ho.** The ry. sta. is 1¼ m. NW. of the village.

Dalsetter, hamlet, Yell island, Shetland, at head of Basta Voe, 4 miles SW. of Cullavoe; P.O.

Dalsholm. See DAWSHOLM.

Dalskairth, seat, Kirkcudbrightsh., 3 m. SW. of Dumfries.

Dalston.—par. and ry. sta., Maryport and Carlisle Ry., NE. Cumberland, 4½ miles SW. of Carlisle; 12,417 ac., pop. 1925; P.O., T.O.; has cotton mfrs. and coal mines.—**2. Dalston,** dist. with ry. sta. (**Dalston Junction**), N. L. R., Hackney met. bor., co. of London, in NE. of London; the sta. is 2 miles N. of Broad Street sta.

Dalswinton, vil. and estate, in co. and 7½ miles NW. of Dumfries; P.O.; on the estate is **Dalswinton House,** on site of an ancient castle of the Comyns; it was built by Mr. Patrick Miller, the landlord of Burns, and the projector of steam navigation; near the house is a loch, on which he launched the first trial steamboat (1788).

Dalton.—par., Westmorland, 1½ mile SE. of Burton in Kendal; 2170 ac., pop. 106. **D. Hall** is a seat.—**2. Dalton,** par. and 5½ miles NW. of Wigan, SW. Lancashire; 2102 ac., pop. 422; contains **Dalton Grange.**—**3. Dalton,** ry. sta., Furness Ry., 5 miles SW. of Ulverston, N. Lancashire. See DALTON IN FURNESS.—**4. Dalton,** par., S. Northumberland, on river Pont, 10 miles NW. of Newcastle-on-Tyne; 1058 ac., pop. 67; P.O., T.O.—**5. Dalton,** hamlet, 5 miles SW. of Hexham, S. Northumberland.—**6. Dalton,** par., N. R. Yorkshire, 4½ miles SW. of Thirsk; 1648 ac., pop. 238. **7. Dalton,** par., N. R. Yorkshire, 6 miles NW. of Richmond; 2708 ac., pop. 150.—**8. Dalton,** par., S. div. W. R. Yorkshire, in. co. bor. of Huddersfield; 1344 ac., pop. 8521. **9. Dalton,** par., S. div. W. R. Yorkshire, 2 miles E. of Rotherham; 1976 ac., pop. 438; P.O., called **Dalton Parva.**

Dalton.—par. and vil., Dumfriesshire, on D. Burn, 6 miles SE. of Lockerbie; 6891 ac., pop. 563; P.O., T.O.—**2. Dalton,** sub. of town of Cambuslang, Lanarkshire.

Dalton, North, par., E. R. Yorkshire, 7½ miles SW. of Driffield; 4639 ac., pop. 431; P.O.

Dalton, South, par., E. R. Yorkshire, 6½ miles NW. of Beverley; 1848 ac., pop. 264; contains **Dalton Hall.**

Dalton Brook, vil., 2 miles E. of Rotherham, S. div. W. R. Yorkshire.

Dalton Fold and **Dalton Green,** 2 hamlets, 2 miles NE. of Huddersfield, W. R. Yorkshire.

Dalton Hall, seat, N. Lancashire, on border of co., 1½ mile SE. of Burton in Kendal ry. sta.

Dalton-Holme, pl., E. R. Yorkshire, 4 miles NW. of Arram ry. sta.; P.O., T.O.

Dalton in Furness, urb. dist., market town, and par., with ry. sta. (**Dalton**), Furness Ry., 3½ m. NE. of Barrow in Furness; urb. dist. and par., 7990 ac., pop. 13,020; P.O., T.O. Market day, *Saturday.* In the parish church is a stone to the memory of George Romney, the famous painter, who was born and died in the parish. Dalton in Furness has extensive ironworks, and a considerable trade in malting. A canal of 3½ m. communicates with the sea. In vicinity are the ruins of Furness Abbey.

Dalton le Dale, par. and vil., N. Durham, 6 miles S. of Sunderland; par., 812 ac., pop. 339; P.O., called **Dalton.**

Dalton Piercy, par., S. Durham, 8½ miles NE. of Stockton-upon-Tees; 1006 ac., pop. 103.

Dalton upon Tees, par., Yorkshire, on river Tees, 5 miles S. of Darlington; 1636 ac., pop. 165.

Daltonhook, in co. and 8 m. ENE. of Dumfries; has limeworks, and vestiges of an ancient strong tower.

Dalua, r., flowing into the Blackwater, NW. co. Cork.

Daluaine, distillery, Banffshire, 1 mile E. of Carron.

Dalvaddy, hamlet, Kintyre, Argyllshire, 3 miles W. of Campbeltown.

Dalveen, pass (1200 ft.) over the Lowther Hills, on border of Lanarkshire and Dumfriesshire, 8 miles E. of Sanquhar.

Dalveich, hamlet, on N. side of Loch Earn, Perthshire, 2 miles E. of Lochearnhead.

Dalvey, pl., 3½ m. NE. Cromdale ry. sta., SE. Elginsh.

Dalvey House, seat, 2 miles W. of Forres, Elginshire.

Dalwhat Water, one of the headstreams of Cairn Water, Dumfriesshire; rises near the Kirkcudbright border, and flows 10 miles SE. to ¾ mile below Moniaive.

Dalwhinnie, seat and pl. with ry. sta., H. R., near SE. border of Inverness-shire, 1 mile NE. of head of Loch Ericht, 13 SW. of Kingussie, and 58½ NW. of Perth; P.O., T.O.; adjacent is Loch Ericht Hotel; at Dalwhinnie the roads to Inverness and to Fort Augustus or Fort William meet; alt. of ry. sta., 1174 ft.

Dalwick House, seat, Peeblesshire, ¾ mile SW. of Stobo sta. See DAWICK.

Dalwood, par., E. Devon, 4 miles NW. of Axminster; 1775 ac., pop. 346; P.O.

Dalyell Lodge, seat, in N. vicinity of Cupar, Fifeshire; now called Dalgairn.

Daly's Bridge, vil., on NW. border of co. Meath, 6 miles NW. of Kells.

Dalystown.—vil., 6 m. NW. of Kells, co. Meath; P.O.—**2. Dalystown,** 4 m. from Tyrrellspass, S. co. Westmeath; P.O.

Dalzellowlie Colliery, near Kilkerran ry. sta., Ayr; P.O.

Dalziel (pronounced Dee-éll), par., N. Lanarkshire; 3662 ac., pop. 37,257; contains the town of Motherwell and part of town of Wishaw; abounds in coal, ironstone, and sandstone; contains large iron and steel works; 1¾ m. SE. of Motherwell is **Dalzell House.**

Damage, hamlet, 2 m. SW. of Ilfracombe, N. Devon.

Damastown, pl., co. Dublin; P.O.

Damems, ry. sta., M.R., 2 miles SW. of Keighley, N. div. W. R. Yorkshire.

Damerham, South, par., S. Hants, on border of co., 4 miles NE. of Cranborne; 4680 ac., pop. 547; P.O., T.O., called **Damerham.**

Damflask, reservoir, Sheffield water supply, 3 m. NW. of Sheffield; top water area, 115½ ac., holding capacity, 1158 million gallons.

Damgate, ham., 1 m. E. of Martham, W. Norfolk.
Damh ("ox"), loch, W. Perthshire, 3 m. W. of Killin.
Damhead, 3 m. SE. of Coleraine, co. Londonderry; P.O.
Damolly, vil., SW. co. Down, 1½ m. NE. of Newry; pop. 177.
Damorey Court, old seat, near Blandford, Dorset.
Damph, or **Loch an Damh.**—loch, Ross and Cromarty, 12 miles E. of Ullapool.—**2. Damph,** or **Damh,** loch, W. Ross and Cromarty, 3 miles E. of Shieldaig.
Damph, Ben, deer-forest, Ross and Cromarty; 11,000 ac.; post-town, Torridon.
Dams.—hamlet, 1½ m. S. of Kettle, Fife.—**2. Dams, The,** Glasgow Corporation Water Works, 1½ m. S. of Barrhead, SW. Renfrewshire.
Damsay, island, in Firth Bay, Mainland, Orkney, 4 miles NW. of Kirkwall; has scenery of great beauty.
Damsburn, hamlet, 1½ m. W. of Alva, Clackmannanshire.
Damside, seat, 1¾ mile NE. of Auchterarder ry. sta., Perthshire.
Dan, Lough, mid. co. Wicklow, 7½ m. NW. of Rathdrum, 2 miles long.
Danbury, par. and vil., W. Essex, 4½ miles SE. of Chelmsford; 3495 ac., pop. 849; P.O., T.O.—**D. Hill,** in the vicinity, has remains of Danish camp, 1 mile W. of the hill is **D. Park,** residence of the Bishop of Rochester.
Danby.—par. and vil. with ry. sta., N. E. R., N. R. Yorkshire, 7½ m. NW. of Egton—par., pop. 1216; P.O. **Danby Beacon** (988 ft.) is 3½ miles NE. of vil., and the ruins of **Danby Castle** (14th century), built by the Latimers, stand on an eminence to the S. Here, it is said, Henry VIII. came to woo Catherine Parr. **D. High Moor,** is 1½ m. SE. of vil. (alt. 1229 ft.); **D. Low Moor,** 3 m. NE. of vil. In vicinity of sta. is **Danby Lodge,** seat of Viscount Downe. A mile N. of D. Beacon is a remarkable "British village," consisting of about 40 pits in parallel rows, the dimensions of the pits varying from 1 to 2 ft. in depth, and 3 to 8 ft. in diameter.—**2. Danby,** hamlet, N. R. Yorkshire, 3 miles E. of Middleham. **D. Park** is a seat, formerly the residence of the Scropes.
Danby End, ham., 3 m. SW. of Danby, N. R. Yorkshire.
Danby Walk, one of the principal walks in Dean Forest, W. Gloucestershire.
Danby Wiske, par. and ry. sta., N. E. R., N. R. Yorkshire, 3½ miles NW. of Northallerton; par., 3371 ac., pop. 277; P.O., T.O.; contains the seat of **Danby Grange.**
Dancing Ledge, The, stone beach under the cliffs, on coast of Dorset, 2½ miles NE. of St. Albans Head.
Dandaleith, ry. sta., G. N. S. R., and haugh, on river Spey, Elginshire, ¾ mile NW. of Craigellachie Junction.
Danddyfryn, hamlet, near Towyn, Merionethshire.
Dandelion, hamlet and ancient seat of the Dent-de-Lion family, 1½ mile W. of Margate, E. Kent.
Danderhall, ham., 2 m. NW. of Dalkeith, Edinburgh.
Dandyford, hamlet, 3 m. S. of Ellesmere, Shropshire.
Dane, river, Cheshire; rises in Macclesfield Forest, and flows 30 miles to the Weaver at Northwich.
Dane Bridge, eccl. dist., Davenham and Great Budworth pars., mid. Cheshire; pop. 2243.
Dane Court.—hamlet, E. Kent, 2 miles SE. of Margate.—**2. Dane Court,** seat, 5 miles W. of Deal, E. Kent.
Dane End, hamlet and seat, Herts, 4 miles N. of Ware; P.O.
Dane Hill, E. Sussex. See DANEHILL.
Dane Park, Tudor mansion, 6½ miles SE. of Canterbury, E. Kent.
Dane Street, vil., 5 miles N. of Ashford, E. Kent.
Danebury Down, hill ridge with circular camp, W. Hants, 2 miles NW. of Stockbridge.
Danedales, seat, 3 m. NE. of Driffield, E. R. Yorkshire.
Danehill, par. and vil., E. Sussex; par., 2938 ac., pop. 1140; vil., 6 miles NE. of Cuckfield; P.O., T.O., called **Dane Hill.**
Danehurst, seat, 4 m. NE. of Cuckfield, E. Sussex.
Daneord, ham., S. Kent, ½ m. NW. of Crundale.
Danes Banks, entrenchments on the Downs above Chartham, E. Kent.
Danes Cast, The, ancient remains, W. co. Down, near Pointzpass.
Danes Castle, coast vil., 4 m. SE. of Tullycanna, S. co. Wexford.
Danes Dyke, ancient military work across peninsula at Flamborough, E. R. Yorkshire, 3 miles W. of Flamborough Head; is 3 miles long. Despite the name this is a British earthwork.
Danes Dyke, ancient stonework, supposed to date from 9th century, E. Fifeshire, between Balcomie Castle and Fife Ness.
Danes' Graves, a group of 197 tumuli, 3¼ m. N. of Driffield, E. R. Yorkshire.
Danes Hill, large British encampment, in E. vicinity of Daventry, S. Northamptonshire; is 17,900 yards in circuit.
Danesborough, ancient British camp, on Quantock Hills, W. Somerset, 2 miles W. of Nether Stowey.
Danesbury, seat, 1½ mile SE. of Codicote, Herts.
Danesfield Park, seat, Bucks; post-town, Great Marlow.
Danesfort.—par. and seat, in co. and 5 m. S. of Kilkenny, near Bennetsbridge sta.; 5062 ac., pop. 430; P.O.—**2. Danesfort,** seat, 3½ m. NE. of Loughrea, co. Galway.—**3. Danesfort,** ham., co. Cork, 3½ m. SW. of Mallow.
Daneshalt, vil., Fifeshire. See DUNSHALT.
Danesmoor.—locality, on border of Northampton and Oxford, 5 miles NE. of Banbury; the Yorkists were defeated here in 1469.—**2. Danesmoor,** place, near Clay Cross, E. Derbyshire; P.O.
Danestone House, near Woodside ry sta., Aberdeen.
Danestown, par., W. co. Meath, 3 miles E. of Duleek; 1642 ac., pop. 133.
Danevale Park, seat, on river Dee, Kirkcudbrightshire, 2½ miles NW. of Castle Douglas.
Daneway, place, E. Gloucestershire, 4 miles E. of Oakridge.
Dangan.—vil., S. co. Kilkenny, 4½ miles N. of Waterford; pop. 119.—**2. Dangan,** a ruined seat, 2½ m. SE. of Trim, co. Meath; the Duke of Wellington lived here in his boyhood.
Dangan, Old, vil., S. co. Kilkenny, 3 miles S. of Mullinavat.
Dangandargan, par., S. co. Tipperary, 2 miles SW. of Cashel; 1085 ac., pop. 84.
Dangandonovan, par., E. co. Cork, 4 miles N. of Castlemartyr; 2928 ac., pop. 225.
Danganstown Castle, a ruin, in co. and 6 miles S. of Wicklow.
Dangstein, seat, near Petersfield, N. Hants.
Danish Tower, ruined tower, at W. end of town of Flamborough, E. R. Yorkshire.
Dankeith, seat, 4½ m. SW. of Kilmarnock, Ayrshire.
Danna, isl., N. Knapdale, Argyllshire; pop. 32. **D. House** is a landmark.
Danny Park, seat, under Wolstanbury Hill, W. Sussex, 6 miles NW. of Brighton.
Dansey, hamlet, 4 miles W. of Andover, NW. Hants.
Danskine, inn, in co. and 5½ m. SE. of Haddington.
Danson Hill, seat, 3½ m. SE. of Woolwich, W. Kent.
Danthorpe, par., East-Riding Yorkshire, 10 miles NE. of Hull; 737 ac., pop. 50.
Danycraig, ry. sta., Rhondda & Swansea Bay Ry., W. Glamorganshire, ¾ m. W. of Swansea.
Dany Park, seat, 1½ m. S. of Crickhowell, Brecknock.
Danyrallt, seat, 1¾ m. SSW. of Llangadock, Carmarthenshire.
Dapple Heath, place, 1½ mile N. of Blithfield, W. Staffordshire.
Dara, rivulet, N. Aberdeenshire; rises in Aberdour par., and flows (at first under the name of Idoch Water), 13 miles SW. to the Deveron a little below Turriff.
Darby End, vil., near Dudley, E. Worcestershire.
Darby Green, hamlet, N. Hants, 8 miles NE. of Odiham.
Darby's Garden, island, off Glenagh Point, in the Lower Lake of Killarney, co. Kerry.
Darby's Hole, cave, near Beachy Head, E. Sussex.
Darcy Lever, pl. and ry. sta., L. & Y. R., SE. Lancashire, 1 mile E. of Bolton, on river Croal, which is here crossed by a ry. viaduct and a canal; P.O., T.O.; contains the seat of **Darcy Lever Hall.**
Dardar, ravine, 9 miles NW. of Strichen, N. Aberdeenshire; has a fine waterfall.
Dardistown, vil. and seat, E. co. Meath, on river Nanny, 4 miles SE. of Drogheda.
Darent ("clear water"), river, W. Kent; rises near Surrey border at Westerham, and flows NE. to the Thames, 1¾ m. below Erith; is 20 m. long, and navigable for boats to Dartford.
Darenth, par., W. Kent, on river Darent, 2 miles SE. of Dartford; 2223 ac., pop. 3493. Here is a large Roman villa. Contains the hamlets of **South Darenth;** P.O.; and **Upper Darenth,** also **Darenth Paper Mill.** At S. Darenth an Anglo-Saxon burying-place was discovered in 1872.
Daresbury, par. with ry. sta., G. W. & L. & NW. Jt. Rys., mid. Cheshire, 3 miles SE. of Warrington; 607 ac., pop. 153; P.O.; contains **Daresbury Hall.**

Darfield, urb. dist.; par., and vil., with ry. sta., M. R.; S. div. W. R. Yorkshire, 5 m. SE. of Barnsley; urb. dist. and par., pop. 4194; P.O., T.O.

Darfould, hamlet, 2½ m. SW. of Worksop, N. Notts. In the vicinity is a large colliery.

Dargarvel, seat (1574), Renfrewshire, 1 mile SW. of Bishopton.

Dargate, ham., 4 m. E. of Faversham, N. Kent; P.O.

Dargie, hamlet, 3 miles W. of Dundee, Forfarshire.

Dargle, romantic glen, rivulet, and waterfall (300 ft.), N. co. Wicklow; the rivulet enters the sea near Bray, and is 10 miles long.

Dargle, Little, dist., 2 miles S. of Rathfarnham, S. co. Dublin.

Dargues Burn, stream, flowing to r. Rede, 2 m. NW. of Otterburn, N. Northumberland.

Dark Lane, hamlet, 2 miles W. of Huddersfield, West-Riding Yorkshire.

Dark Mile (Mil-Dubh), narrow wooded pass, SW. Inverness-shire, between Loch Arkaig and Loch Lochy.

Dark Water, stream, 5 m. long, S. Hants, flowing into the Solent, 1 m. N. of Stone Point.

Darkley, town, Keady par., in W. of co. and 11 miles S. of Armagh; pop. 551; P.O.

Darland Hall, seat, 3 miles NW. of Holt, Denbigh.

Darlaston.—urb. dist., town, and par., with ry. sta. (**D. and James Bridge**), L. & NW. R., S. Staffordshire, on Bentley Canal, within the parl. limits of Wednesbury; urb. dist. and par., 913 ac., pop. 15,395; P.O., T.O.; has extensive mfrs. of iron and blast furnaces; in the vicinity are coal and iron mines.—**2. Darlaston,** vil., in par. and 2 miles NW. of Stone, W. Staffordshire. **D. Hall** is a seat.

Darleith, seat, in co. and 6 m. NW. of Dumbarton.

Darlescote (Northampton). See DALSCOTE.

Darley.—par. with ry. sta. (**Darley Dale**), M. R., N. Derbyshire, on river Derwent, 6 miles SE. of Bakewell; par., 5142 ac., pop. 2756; is co-extensive with N. Darley urban district; near the sta. is the vil. of **Darley Dale,** with hydropathic establishment in vicinity; P.O.; in vicinity is the seat of **Darley Hall.**—**2. Darley,** vil., E. Cornwall, 3 m. W. of Linkinhorne.—**3. Darley,** hamlet with ry. sta., N. E. R.; E. div. W. R. Yorkshire, 5 m. W. of Ripley; P.O. See MENWITH WITH DARLEY.

Darley, North, urb. dist., par. (**Darley**), and hamlet, N. Derbyshire, 6 m. SE. of Bakewell; urb. dist. and par., 5142 ac., pop. 2756.

Darley, South, urb. dist. and par., N. Derbyshire, adjoining the above; urb. dist. and par., 2008 ac., pop. 788; contains a lead mine.

Darley Abbey, par., in co. and 2 m. N. of Derby; 368 ac., pop. 915; P.O., T.O.; the seat of **Darley Abbey** is 2 miles N. of Derby.

Darley Bridge, ham., Derbyshire, 4 m. NW. of Matlock.

Darling Fell, mt., near Lowes Water, W. Cumberland; alt., 1281 ft.

Darlingscott, hamlet, E. Worcestershire, 2 m. NW. of Shipston on Stour; P.O.

Darlington, parl. and mun. bor., market town, and par., with ry. stas. (**Bank Top** and **North Road**), N. E. R., S. Durham, on river Skerne, 9¾ miles W. of Stockton-on-Tees—parl. bor., 3611 ac., pop. 44,487; mun. bor. (containing also Harrowgate Hill par.), 3956 ac., pop. 44,511; par., 3369 ac., pop. 42,195. Market days, *Monday* and *Friday*. D. is the centre of the industrial dist. of S. Durham. It has large iron and steel works, extensive locomotive establishments, breweries, and tanneries. There are large mfrs. of woollens and carpets. St. Cuthbert's Collegiate Church dates from the beginning of the 13th century. D. may be regarded as the birthplace of the modern railway. The Stockton and Darlington Ry. was the first line in the kingdom on which locomotive steam engines were used. It was projected in 1818, and opened in 1825, largely through the instrumentality of Mr. Edward Pease, a well-known Quaker gentleman belonging to the town. George Stephenson (1781–1848), inventor of the locomotive, was the engineer. His engine, "Locomotive No. 1" (1825), and another (1847), are preserved at Bank Top Station, which is the largest and finest "intermediate" sta. in England, with platforms 1500 ft. long. D. has a technical college erected by the Corporation, a public library, and a public park. Here is the British and Foreign School Society's North of England Training College for School-mistresses (1875). There are numerous other public buildings. The bor. returns 1 member to Parliament.

Darlington, suburb of Stewarton, N. Ayrshire; originally called Templehouse, and sometimes called Deanston.

Darliston, hamlet, N. Shropshire, on river Tern, 5½ miles NE. of Wem; P.O.

Darlton, par. and vil., N. Notts, 7½ miles SE. of East Retford; 1506 ac., pop. 135.

Darmead Linn, headstream of Breich Water; on its left bank, in NE. of Cambusnethan par., Lanarkshire, stood a place of worship where Cameron and Renwick, the famous Covenanters, preached.

Darmsden, hamlet, E. Suffolk, 1 mile S. of Needham Market.

Darn——. See DERN—— and DEARN——.

Darn Hall, seat of Lord Elibank, ½ mile W. of Eddleston ry. sta., Peeblesshire.

Darnaconnar, loch, S. Ayrshire, 2½ m. NE. of Barrhill.

Darnall, eccl. dist. and ry. sta., G. C. R., Sheffield par., S. div. West-Riding Yorkshire; pop. 5834; P.O. T.O. See ATTERCLIFFE CUM DARNALL.

Darnaway Castle, seat of the Earl of Moray, 3½ miles SW. of Forres, Elginshire; P.O., called **Darnaway;** is a large castellated pile, built about 1810, and is connected with a curious old arched hall, supposed to be a portion of the hunting-lodge of Thomas Randolph, first Earl of Moray. **Darnaway Forest** lies to the S. of the castle, along the banks of the Findhorn.

Darnconner, place with collieries, Ayrshire, 2½ miles N. of Cumnock; P.O.

Darngaber, vil., 3 miles S. of Hamilton, Lanarkshire; pop. (including Quarter Ironworks) 1445; in vicinity are vestiges of the ancient castle of Darngaber.

Darngavel, vil., New Monkland par., Lanarkshire, 2½ miles NE. of Airdrie; pop. 474.

Darnhall.—par., W. Cheshire, 4 miles E. of Tarporley; 2709 ac., pop. 300; contains **Darnhall Hall.**—**2. Darnhall,** stream, Radnorshire; flows into the river Wye near Rhayader.

Darnick, vil., 1 mile W. of Melrose, Roxburghshire; P.O., T.O.; in vicinity is **Darnick Tower** (built 1425, repaired or rebuilt 1569), the finest specimen of peel (Border tower) extant; it is furnished as a museum of Border antiquities.

Darnley, seat, Renfrewshire, 2½ miles SW. of Pollokshaws. The Scottish Rifle Meeting takes place annually in June at the rifle ranges here. D. was at one time a barony belonging to the Stewarts, and gave them the title of lord, borne by Henry, Lord Darnley (1546–1567), husband of Mary Queen of Scots.

Darnow, hamlet, 4 miles NW. of Kirkcowan, Wigtownsh.

Darowen, par. and vil., W. Montgomeryshire, 6 miles NE. of Machynlleth; 10,194 ac., pop. 695.

Darra, hill, N. Aberdeen, 2 m. SE. of Turriff; 283 ft.

Darrach, hill (E. Spur of the Kilsyth Hills), S. Stirlingshire, 4 miles W. of Denny; alt., 1170 ft.

Darracott, hamlet, ¾ m. SE. of Georgeham, N. Devon.

Darragh, glen with stone circle, 1 mile from Crosby ry. sta., Isle of Man.

Darragh.—par. and seat, S. co. Limerick, 9 miles SE. of Kimallock; 6712 ac., pop. 727; P.O.—**2. Darragh,** 5 miles S. of Ennis, co. Clare; P.O.

Darraghville, ham., NE. co. Wicklow, ¾ m. N. of Kilcoole.

Darran, ry. sta., Brecon and Merthyr Ry., 2 m. NW. of Bargoed sta., Glamorgan.

Darras Hall, par., S. Northumberland, 7½ miles NW. of Newcastle; 424 ac., pop. 16.

Darrington, par., E. div. W. R. Yorkshire, 3 m. SE. of Pontefract; 3110 ac., pop. 527; P.O., T.O.; contains **D. Hall.**

Darrynane. See DERRYNANE.

Darsham, par. and hamlet with ry. sta., G. E. R., E. Suffolk, 4 miles NE. of Saxmundham; 1594 ac., pop. 379; P.O., T.O.; contains **Darsham House.**

Dart, river, S. Devon; rises in Dartmoor Forest, and flows SE. to English Channel at Dartmouth; is 36 miles long to Totnes, whence the estuary (which is navigable) is 10½ m.

Dart, mt., on borders of co. Londonderry and Tyrone, 15 m. NE. of Newtownstewart; alt., 2040 ft.

Dartan, seat, in co. and 5 m. W. of Armagh.

Dartford.—urb. dist., market town, and par., with ry. sta., SE. & C. R., W. Kent, on river Darent, 17 miles ESE. of Charing Cross sta., London; urb. dist. and par., 4243 ac., pop. 18,644; P.O., T.O. Market day, *Saturday;* has corn and flour mills, an extensive gunpowder manufactory, calico and silk printing works, and mfrs. of locomotives and machinery. There are still some remains of an Augustinian nunnery founded in 1355. Wat Tyler's

insurrection commenced at D. in 1377. The first paper mill in Britain was erected here by Sir John Spielmann, to whom there is a monument in the town; ¾ mile from the town are the **Dartford Creek Paper Mills.** Here in 1590 the first iron-rolling mill also was established. Messrs. Burroughs, Wellcome & Co., the introducers of drugs in compressed tabloid form, have laboratories here.—**2. Dartford,** ham., W. Wilts, 1 m. SW. of Corsley.

Dartford (or **North-Western**) **Division,** parl. div. of Kent; pop. 109,889.

Dartington, par., S. Devon, on river Dart, 2 miles NW. of Totnes; 3056 ac., pop. 478; contains the ruins of **D. Hall.**

Dartmeet, ham., S. Devon, 4 m. E. of Princetown.

Dartmoor, or **Dartmoor Forest,** an extensive upland tract from Brent to Okehampton, Devon, belonging to the Duchy of Cornwall; length, N. and S., 22 miles; breadth, 20 miles; area, about 140,000 ac.; mean elevation, 1700 ft. D. affords pasture to numerous cattle, sheep, and horses. It is for the most part of granitic formation, with veins of tin, copper, and iron, and strata of slate and sandstone. There are many rocky summits, called *tors*, from 1000 to 2000 ft. high. There are numerous British antiquities on Dartmoor, consisting of Maenhirs, or long stones, circles and clam (or stone slab) bridges. There is a large production of china clay chiefly in the neighbourhood of Lee Moor, at which place also there is a meteorological station; alt., 860 ft. Several streams have their source in an extensive morass which occupies the centre of the moor. **D. Prison,** near Princetown, erected in 1809 for the custody of French prisoners of war, is now a convict depôt. To the W. of the prison are the **Dartmoor Quarries,** connected by rail with Plymouth.

Dartmouth, mun. bor., par., seaport, and market town, S. Devon, on the W. side of the estuary of the Dart, opposite Kingswear; terminus of railway, whence G. W. R. ferry steamers cross to D.; mun. bor. and par., 1924 ac., pop. 6579; P.O., T.O. Market day, *Friday.* D. originally consisted of 3 vils.—Clifton, Dartmouth, and Hardness. It is built on the face of a steep rock, and the streets are connected by flights of steps. In one of the principal streets is the Butterwalk, a relic of Old Dartmouth; here the houses are arranged in piazza style, as in certain parts of Chester. The harb. is commodious and perfectly safe, and is defended at its entrance by a castle and batteries. The maritime trade is now confined to coasting, and to the shipment of barley, cider, potatoes, &c. Newcomen, inventor of the first stationary steam-engine, was a native, as was Sir Humphrey Gilbert, who acquired possession of Newfoundland for Queen Elizabeth. (For shipping statistics, see APPENDIX.) D. is the chief coaling station on the English Channel. The Royal naval cadet training college is situated at D. On the N. side of the harb. is a lighthouse, with fixed light seen 11 miles.

Darton.—urb. dist., par., and vil., with ry. sta., L. & Y. R.; S. div. W. R. Yorkshire, on river Dearne, 3½ miles NW. of Barnsley—urb. dist., 4361 ac., pop. 7670; par., 1379 ac., pop. 4457; P.O., T.O.; has coal mines; contains the hamlet of **Darton Lane Head.—2. Darton,** seat, W. co. Armagh, ½ m. SW. of Killylea.

Dartrey, place and seat of Earl of Dartrey, W. co. Monaghan, 2 miles N. of Cootehill; P.O.

Darvel, *quoad sacra* par. and police burgh, with ry. sta., G. & SW. R., Galston and Loudon pars., 9 miles E. of Kilmarnock, Ayrshire—par., pop. 3634; burgh, pop. 3070; P.O., T.O.; has mfrs. of curtains and carpets; alt. of ry. sta., 361 ft.

Darvell Bank, seat, 3 m. NW. of Battle, SE. Sussex.

Darver, par., mid. co. Louth, 2½ miles NW. of Castlebellingham ry. sta.; 1990 ac., pop. 195.

Darwen, mun. bor., market and manufacturing town, par., and ry. sta., L. & Y. R. (alt. 559 ft.), NE. Lancashire, 4 miles S. of Blackburn; mun. bor. and par., 5959 ac., pop. 38,212; P.O., T.O. Market day, *Saturday.* Until about the middle of the 19th century, Darwen was an insignificant hamlet; it is now a populous and thriving town. It was incorporated in 1878. The staple mfrs. are cotton and paper, which employ numerous mills, but there is also a considerable variety of industries, including iron and brass-founding, earthenware, and bleaching and calico printing. Has handsome public buildings, amongst others the Market Hall (which also includes the Municipal and Council Chambers), the Conservative and Liberal Clubs, the Public Baths, and the Hospital. There are two public parks. D. is an ancient town and dates back to the reign of Henry II. The vicinity abounds with coal and stone.

Darwen, rivulet, NE. Lancashire; rises near Rumblesmoor, and flows 16 miles W. to the Ribble at Preston.

Darwen Division, parl. div. of NE. Lancashire; pop. 78,795.

Darwen, Lower, vil. and ry. sta., L. & Y. R., Blackburn par., NE. Lancashire. 1½ mile S. of Blackburn.

Dassett, Little, ham., SE. Warwicksh., 4 m. NE. of Kineton.

Datchet, par. and vil. with ry. sta., L. & SW. R., S. Bucks, on river Thames, 2 miles E. of Windsor; 1386 ac., pop. 1834; P.O., T.O.; one of the scenes in the "Merry Wives of Windsor" is laid at Datchet Mead. From the bridges over the river fine views may be had of Windsor, Windsor Castle, and Eton. D. is a favourite angling resort.

Datchworth, par. and vil., in co. and 6 miles NW. of Hertford; 2019 ac., pop. 676; P.O.

Daubhill, eccl. dist. and ry. sta. (**Rumworth and D.**), L. & NW. R., Deane par., SE. Lancashire; pop. 9955; P.O., T.O.; the sta. is 1½ m. SW. of Bolton.

Daudy, par., SW. Glamorganshire, adjacent to Bridgend; 583 ac., pop. 28.

Daunt Rock, rock, off coast of co. Cork, near mouth of Cork Harbour, lat. 51° 43′, long. 8° 15′; to SE. of rock is a light-vessel, with flash light seen 10 miles.

Dauntsey, par. and ry. sta., G. W. R., N. Wilts, on river Avon, 6½ miles SE. of Malmesbury; 3258 ac., pop. 362; P.O.; contains **Dauntsey House.**

Dava, pl. with ry. sta., H.R., in SW. of Elginshire, 8½ m. NW. of Grantown; P.O.; alt. 985 ft.

Dava, summit, on H. R., Elginshire, 3½ m. S. of Dava sta.; alt., 1052 ft.

Davaar, Davar, or **Devaar,** island, at mouth of Campbeltown Loch, Kintyre, Argyllshire; pop. 7; serves as a natural breakwater to Campbeltown harb.; on the NE. side is a lighthouse, with revolving light (Davar) 120 ft. above high-water, and seen 17 miles.

Davan, loch, SW. Aberdeen, 1½ m. NW. of Dinnet sta.

Davenham, par. and vil., S. Cheshire, on river Dane, 2 miles S. of Northwich; 496 ac., pop. 706; P.O., T.O.; contains **Davenham Hall.**

Davenport, par., E. Cheshire, on river Dane, 4½ miles NW. of Congleton; 770 ac., pop. 80; contains **Davenport Hall.—2. Davenport,** pl. with ry. sta., L. & NW. R., on NE. border of Cheshire, 7½ m. SE. of Manchester; P.O., T.O., called **Davenport Green.**

Davenport House, seat, 3 miles NE. of Bridgnorth, S. Shropshire.

Daventry (popularly **Daintree**), mun. bor., par., and market town, with ry. sta., L. & NW. R., SW. Northamptonshire, on an eminence between the Leam and the Nen and near the Grand Junction Canal, 4 miles NW. of Weedon; mun. bor. and par., 3633 ac., pop. 3780; P.O., T.O. Market day, *Wednesday;* has mfrs. of boots and shoes. D. is an ancient town. It was incorporated by King John. In the old coaching days it was a great thoroughfare for the NW. of England.

Davidson's Mains, vil. and ry. sta., C. R., in co. and 3 miles NW. of Edinburgh; pop. 857; P.O., T.O.

Davidstow, par. and vil., E. Cornwall, 4 miles NE. of Camelford; 6853 ac., pop. 371; P.O.

Davidstown.—par. and seat, S. co. Kildare, 4 miles SW. of Kilcullen Bridge; 3907 ac., pop. 446.—**2. Davidstown,** pl., mid. co. Wexford, 4 m. SW. Enniscorthy; P.O.

Davie, loch, N. Arran, Buteshire, 3 m. S. of Loch Ranza.

Davillaun, island, W. co. Mayo, off Inishbofin Island.

Davillaun More, island, W. co. Mayo, in Blacksod Bay.

Davington, par. and vil., N. Kent, 11 miles NW. of Canterbury; 541 ac., pop. 187. **D. Hill** contains an ancient Roman burial-ground. Many Roman antiquities have been found in the neighbourhood.

Davington, hamlet and burn, Dumfriesshire, 16½ miles NW. of Langholm. **D.** burn rises on the border of Selkirkshire and combines with the White Esk and other streams to form the river Esk.

Daviot.—par., *quoad sacra* par., and hamlet, E. Aberdeenshire—par., 4454 ac., pop. 568; *quoad sacra* par. (partly also in Chapel of Garioch par.), pop. 655; hamlet, 5 miles NW. of Inverurie; P.O.—**2. Daviot,** hamlet and ry. sta., H. R., in co. and 6½ miles SE. of Inverness; P.O., T.O.; 1 mile NE., on river Nairn, is **Daviot House;** adjacent are the remains of **Daviot Castle** (15th century), a stronghold of the Earls of Crawford; in vicinity of church is **Dun-Daviot,** a hill used in old times as a signal station.

Daviot and Dunlichty, par., Inverness-shire; 59,443 ac., pop. 999.

Davis Street, hamlet, SE. Berks, 2½ m. S. of Twyford; P.O.

Davo, wooded ravine, 9 m. S. of Drumlithie, Kincardineshire; contains a quarry of red sandstone.

Davyhulme, par. and vil., on S. border of Lancashire, 6½ miles SW. of Manchester; 2658 ac., pop. 1231; P.O.; in vicinity is **D. Hall.**

Daw, river, Glamorganshire; rises near Llanhary and flows 12 miles SE. past Cowbridge to Bristol Channel.

Daw End, hamlet, E. Staffordshire, 2 miles NE. of Walsall; has large lime and brickworks.

Daw Green, hamlet, S. div. West-Riding Yorkshire, 5½ miles NW. of Wakefield.

Dawdon, pl., N. Durham, 6½ miles SE. of Sunderland, forms part of the town of Seaham Harbour; which see.

Dawen, r., N. Denbighshire, flowing to Irish Sea near Llandulas.

Dawes Green, hamlet, on river Mole, 3 miles SW. of Reigate, mid. Surrey.

Dawes Heath, hamlet, Thundersley par., S. Essex, 4 miles SE. of Rayleigh.

Dawick, ancient par., Peeblesshire, now divided between Drumelzier and Stobo.

Dawick House, seat, ¾ m. SW. of Stobo sta., Peebles; the seat, from the 13th to the end of the 17th century, of the Veitches, and now a modern mansion.

Dawley, river, NE. Derbyshire, flows 8 miles N. to the Rother.

Dawley.—urb. dist., town, and par. (**D. Magna**), Shropshire, on Shrewsbury Canal, 4 miles SE. of Wellington and 161 miles NW. of London; 2790 ac., pop. 7522; P.O., T.O.; has extensive ironworks and coal mines; contains **Dawley Bank,** hamlet; P.O.; and **Dawley Parva,** eccl. dist., pop. 1620; P.O., called **Little Dawley.**—**2. Dawley** or **D. Wall,** hamlet, Middlesex, 3 miles SE. of Uxbridge; in vicinity is **Dawley Court.**

Dawley Magna, par., Shropshire. See DAWLEY.

Dawlish, urb. dist. and town with ry. sta., G. W. R., E. Devon, at mouth of Dawlish brook, 3 m. NE. of Teignmouth; urb. dist. (containing par. of E. Dawlish), 1489 ac., pop. 4003; P.O., T.O.; stands in a sheltered valley, between the mouths of the Teign and the Exe. From its beautiful situation and its genial climate D. has become one of the most popular seaside resorts in Devon. An annual regatta is held here. Has green fixed light visible 1 mile.

Dawlish, East and **West,** 2 pars., E. co. Devon—**D. E.** in urb. dist. of Dawlish, 1489 ac., pop. 4003; **D. W.,** 3881 ac., pop. 678.

Dawns Men, or **Dancing Stones,** stone circle, W. Cornwall, 6 miles SW. of Penzance.

Dawros, fishing vil., on bay and near headland of same name, W. co. Donegal, 7 miles NW. of Ardara.

Dawros, river, flowing into Ballynakill Harbour, W. co. Galway.

Daws Hugo, cavern, coast of Cornwall, 3 miles NE. of Lizard Head.

Dawsholm, pl. with ry. sta., C. R., and paper mill, Maryhill, Glasgow. Here are the Glasgow Corporation Gas Works. The paper mill and gas works are in Dumbartonshire. The Forth and Clyde Canal here crosses the Kelvin on an aqueduct.

Dawsmere, hamlet, SE. Lincolnshire, 5 miles NE. of Gedney.

Dawsongrove, seat, co. Monaghan; post-tn., Dartrey.

Daybrook, hamlet with ry. sta., G. N. R., in co. and 3 miles N. of Nottingham; P.O.

Dayhills, hamlet, W. Staffordshire, 5½ miles SE. of Stone.

Daylesford, par., E. Worcestershire, 1¼ mile SE. of Addlestrop ry. sta.; 670 ac., pop. 85. Warren Hastings, who is buried in the churchyard, built the church on the site of which the present one is built; contains **D. House.**

Dayrell, par., Bucks. See LILLINGSTONE-DAYRELL.

Day's Lock, on river Thames, 16 miles SE. of Oxford.

Daywell, hamlet, N. Shropshire, 2 miles NE. of Oswestry.

Dazard, hamlet, W. coast of Cornwall, 1½ mile NE. of St. Gennys; in vicinity is **Dazard Point,** headland, on S. side of Widemouth Bay, 6 miles SW. of Bude Haven; alt., 550 ft. There is magnificent coast scenery.

Ddaw, river, Glamorgan. See DAW.

Dderw, seat, 3 m. NE. of Talgarth, Brecknockshire.

Ddualit, ry. sta., Festiniog Ry., NW. Merioneth, 9½ miles NE. of Portmadoc; alt., 540 ft.

De Beauvoir Town, eccl. par. and dist., met. bor of Hackney, co. London; pop. 10,903. The dist. lies N. of Hoxton and extends from Regent's Canal on the S. to Ball's Pond Road on the N., and from Kingsland Road on the E. to Canonbury and New North Road on the W.

De Lank, hamlet and rivulet (tributary of river Camel), E. Cornwall, 6 miles N. of Bodmin.

Deacon Brook, hamlet, S. div., West-Riding Yorkshire, 4 miles NW. of Barnsley.

Dead River, trib. of r. Mulkear, NE. co. Limerick.

Deacons Hill, eminence, near Edgware, Middlesex.

Dead Burn, rivulet, Peeblesshire; flows 3 miles SW. to Lyne Water, 2½ miles SE. of West Linton.

Dead Loch, marshy pool, an expansion of Yarrow Water, Selkirkshire; traditionally the burial-place of the slain in a local combat.

Deadmangill, burn and ravine, 8 m. W. of Ecclefechan, Dumfries; traditionally an ancient place of execution.

Deadmans Bay, at Chesil Bank, on coast of Dorset; was formerly the scene of numerous shipwrecks.

Deadmans Cross, hamlet, in co. and 6 miles S. of Bedford.

Deadmans Green, hamlet, N. Staffordshire, 3 miles SE. of Cheadle.

Deadmans Hill, eminence, mid. co. Armagh, 2½ miles N. of Newtown-Hamilton; alt., 1178 ft.

Deadmens Holm, alluvial land, Ayrshire, opposite the mouth of Bloody Burn; traditionally the scene of a massacre.

Deadriggs, place, 1 mile N. of Eccles, Berwickshire; traditionally the scene of a battle.

Deadwater, ry. sta., N.B. R., on the borders of Roxburgh and Northumberland, 5¾ miles E. of Riccarton junc.; is named from a neighbouring morass (**Dead Water**), in NE. of Castleton par., Roxburghshire.

Deadwen, vil., SE. Lancashire, 2 miles E. of Haslingden.

Deaf Heights, mt., N. extremity of Selkirkshire, 5 m. W. of Stow; alt., 1844 ft.

Deaf Hill cum Langdale, eccl. dist., Kelloe and Trimdon pars., SE. Durham; pop. 3616.

Deal, mun. bor., market town, seaport, and par., with ry. sta., SE. & C. R., E. Kent, 4 miles SE. of Sandwich and 87 miles SE. of London; par. and bor., 1111 ac., pop. 10,581; P.O., T.O. Market days, *Tuesday* and *Saturday.* D. has of late years been resorted to as a watering-place, and baths, libraries, bazaars, esplanade, and a promenade pier 1000 ft. in length have been erected for summer visitors. There are some excellent hotels, including one erected by the SE. Ry. Co. About 1 mile from Deal sta. are the links of the Cinque Ports Golf Club. The northern portion of the shore is now being groyned by the Case system to prevent encroachments by the sea. The town derives its importance largely from its vicinity to the "Downs," which lie between the Goodwin Sands and the mainland, and make an excellent harbour in stormy weather. There is a little boatbuilding and sailmaking. There are factories for tinning fish and vegetables. D. is a great pilot station, and the boatmen have long been famous for their skill and daring in lifeboat rescue work. There is a coastguard sta. On the beach is a tower with time-ball for the purpose of providing vessels with Greenwich time. Deal is a sub-port of Dover. Henry VIII. erected three castles in the vicinity—Walmer, Sandown, and Deal; Walmer Castle is the official residence of the Lord Warden of the Cinque Ports; here the Duke of Wellington died (1852); Sandown Castle, in which Col. Hutchinson, the Parliamentary leader, died (1664), has been demolished, while Deal Castle has been converted into a private residence and is the property of Lord George Hamilton. Deal is one of the Cinque Ports; it formed part of the parl. bor. of Sandwich, which was disfranchised in 1885. The Justices of the Cinque Ports, however, still sit at Deal. Here Julius Cæsar is believed to have landed on his first invasion of Britain.

Deal, river, N. co. Cork. See DEEL.

Dean*——. See also DENE—— and DEN——.

Dean.—par., W. Cumberland, on river Marron, 5 m. SW. of Cockermouth; 6529 ac., pop. 617; P.O., T.O.—**2. Dean,** hamlet, 2½ miles from Lynton, N. Devon.—**3. Dean,** hamlet, 3¼ miles SW. of Ilfracombe, N. Devon. **4. Dean,** ry. sta., L. & SW. R., on W. border of Hants, 7 m. NW. of Romsey.—**5. Dean,** par., Hants. See PRIORS DEAN.—**6. Dean,** hamlet, 1 mile NE. of Bishops Waltham, SE. Hants.—**7. Dean,** hamlet, 3 miles SE. of Chipping Norton, Oxfordshire; in vicinity is **Dean House.**—**8. Dean,** hamlet, Somerset, 3 m. E. of Shepton Mallet.—**9. Dean,** par., on border of N. Bedfordshire, 3½ m. W. of Kimbolton; 2742 ac., pop. 344; contains the

* *Dean,* or *Den,* signifies a ravine, or a deep narrow vale traversed by a stream; usually "Dean" in places S. of the Forth, and "Den" in places to the N.

hamlets of Lower and Upper Dean.—**10. Dean,** ham., N. Lancashire, 3 miles NW. of Altham.—**11. Dean,** affl. of r. Bollin, NE. Cheshire.

Dean.—dist. in W. of Edinburgh; includes the vil. of **Dean,** dating from the time of David I., on Water of Leith, which here flows through a deep ravine crossed by the **Dean Bridge,** of 4 arches (each 96 ft. in span), 447 ft. long, 39 wide, and 106 above the bed of the stream. Here also is the **Dean Cemetery,** laid out (1845) and enlarged 1872; the remains of many eminent men lie here. There are three educational institutions in the vicinity, viz.:—Daniel Stewart's Hospital, John Watson's Hospital, and the Orphan Hospital. There are also large flour mills and a distillery.—**2. Dean,** ruined seat of the Boyds, Earls of Kilmarnock, 1 m. NE. of Kilmarnock, Ayr.—**3. Dean,** or **Langlands Dean,** hamlet, 7 m. NE. of Teviothead, Roxburghshire.

Dean, East.—par. and vil., in co. and 13 miles SW. of Gloucester; 13,265 ac., pop. 14,588.—**2. Dean, East,** par., S. Hants, 6 miles NW. of Romsey; 1073 ac., pop. 180.—**3. Dean, East,** par., W. Sussex. See EASTDEAN. **4. Dean, East,** SE. Sussex. See EAST DEAN.

Dean, Forest of, ancient forest, W. Gloucestershire, between rivers Severn and Wye, 20 miles long N. and S., and 10 miles broad E. and W.; was at one time an oak forest of considerable importance, and yielded vast supplies of navy-timber, but is now mainly covered with coppices grown for the sake of the bark; they consist principally of oak and beech trees. Upwards of 25,000 ac. are crown-land. The Forest of Dean is now the centre of an extensive coal district. The magnetic iron ore mines were worked in the time of the Romans.—**2. Dean, Forest of,** parl. div. of Gloucestershire; pop. 53,267.

Dean, Little, par. and vil., W. Gloucestershire, on verge of Dean Forest, 2 miles NW. of Newnham; 718 ac., pop. 790; P.O., called **Littledean.**

Dean, Lower and **Upper.**—2 hamlets, 4 miles NW. of Cranborne, Dorset.—**2. Dean, Lower** and **Upper,** 2 hams., N. Bedfordshire, 3½ miles W. of Kimbolton ry. sta.; 2370 ac., pop. 487; P.O., called **Upper Dean.**

Dean, North, vil., S. Buckinghamshire, 4 miles N. of High Wycombe.

Dean, West.—par., W. Gloucestershire, comprising W. portion of Dean Forest; 10,904 ac., pop. 10,037—**2. Dean, West,** vil., W. Sussex, on r. Levant, 5 m. N. of Chichester ry. sta.; P.O., T.O.—**3. Dean, West,** par., Wilts, 4 miles SE. of Salisbury; par., 2818 ac., pop. 177; P.O.

Dean Bottom, hamlet, 3 miles S. of Dartford, W. Kent.

Dean Burn, stream, Linlithgowshire, flowing into the Forth 1 mile W. of Bo'ness.

Dean Church and **Dean Combe,** hamlets, Dean-Prior par., 5½ miles SW. of Ashburton.

Dean Court.—hamlet, Berks, 3½ miles NE. of Abingdon.—**2. Dean Court,** Tudor mansion, S. Devon, 1 mile SW. of Buckfastleigh.

Dean Head Moss, moorland tract, 6 miles SW. of Huddersfield, West-Riding Yorkshire.

Dean House, hamlet, 3 miles S. of Huddersfield, W. R. Yorkshire.

Dean Lane, ry. sta., L. & Y. R., in NE. of Manchester.

Dean Paper Mill, at Luddenden, West-Riding Yorkshire, 4 miles NW. of Halifax.

Dean Park, hamlet, 1 m. N. of Tenbury, Shropshire.

Dean Prior, par. and vil., S. Devon, on verge of Dartmoor, 6 miles NW. of Totnes; 4136 ac., pop. 259; P.O. The poet Herrick was vicar here, but was dismissed from his office during Cromwell's Protectorate; he was, however, re-instated on the accession of Charles II. to the throne.

Dean Row.—hamlet, E. Cheshire, 6½ miles NW. of Macclesfield.—**2. Dean Row,** hamlet, S. Northumberland, 5 miles E. of Haltwhistle.

Dean Sand, shoal, off Spithead, S. Hants, extending 5 miles SE. from Southsea Castle.

Dean Stone, hamlet, 2 m. NE. of Beaconsfield, Bucks.

Dean Water, stream, Forfar; issues from Forfar Loch, and flows 13 m. SW. to the Isla, 1 m. N. of Meigle.

Deanagh, rivulet, S. co. Kerry, flowing 5 miles W. into the Lower Lake of Killarney.

Deanburnhaugh, vil., on border of Roxburghshire and Selkirkshire, 8 miles SW. of Hawick.

Deane.—par. and vil., N. Hants, 5½ miles SW. of Basingstoke; 1587 ac., pop. 139.—**2. Deane,** par. and vil., SE. Lancashire, partly in Bolton parl. bor.—par., 20,102 ac., pop. 68,632; the vil. is 1½ mile SW. of Bolton. Here are collieries, bleachfields, and cotton factories.

Deanhall, hamlet, S. Notts, 4 miles NW. of Newark.

Deanham, par., S. Northumberland, 10½ miles SW. of Morpeth; 766 ac., pop. 22.

Deanich, deer-forest, Ross and Cromarty; 9170 ac.; post-town, Ardgay.

Deanlane, vil., 5 miles NW. of Cranborne, Dorset.

Deans.—hamlet, 5 m. SE. of Glasgow, Lanarkshire.—**2. Deans,** pl., with shale oilworks, E. Linlithgowshire, 2 m. NW. of Livingstone.

Deans Biggin, hamlet, 2 m. NW. of Kirkby Lonsdale, Westmorland.

Deanscales, hamlet, W. Cumberland, 4 miles SW. of Cockermouth; has mfrs. of linen thread.

Deansgate and Knot Hill, ry. sta., Manchester S. Junction and Altrincham Ry., in Manchester.

Deansgrange, vil., S. co. Dublin, on Dublin Bay, 3½ miles from Kingston; pop. 257.

Deanshanger, hamlet, on SE. border of Northamptonshire, 2 miles SW. of Stony Stratford; P.O., T.O. Here are agricultural implement works and an iron foundry.

Deanshaugh, vil., mid. Perthshire, 7 m. SW. of Dunkeld.

Deanshold, pl., Godalming par., W. Surrey.

Deanside, ry. sta., G. & SW. R., Renfrewshire, 6 miles W. of Glasgow.

Deanston.—vil. and seat, on river Teith, 1 mile W. of Doune, Perthshire; pop. 652; P.O., T.O.; has cotton-mills, founded 1785. James Smith of Deanston (1789-1850), inventor, agriculturist, and philanthropist, was for many years manager of the mills.—**2. Deanston,** another name for DARLINGTON (Ayrshire): which see.

Deanthorpe, vil., 3 miles N. of Newark, S. Notts.

Deanwood, seat, 2 m. NW. of Newbury, Bucks.

Deargarth, cascade, on river Greta, Cumberland, 5 m. SE. of Keswick.

Dearham, par. and vil. with ry. sta., Maryport and Carlisle Ry., W. Cumberland, 7¼ miles NW. of Cockermouth; par., 2149 ac., pop. 2147; P.O., T.O.; has coal mines. There are Roman remains in the vicinity.

Dearham Bridge, ry. sta., on Maryport and Carlisle Ry., 3½ miles NE. of Maryport, W. Cumberland.

Dearnbrook, ham., W. R. Yorkshire, 8 m. NE. of Settle.

Dearne, river, S. div. W. R. Yorkshire; rises near Upper Denby, and flows E. past Barnsley to the Don at Conisbrough; is 25 miles long. In **D.** valley there are iron ore mines.

Dearne Paper Mills, at Barnsley, W. R. Yorkshire.

Dearne and Dove Canal, S. div. W. R. Yorkshire; stretches from river Don at Swinton across river Dearne to vicinity of Barnsley; is 9½ miles long, rises 120 ft., and has 20 locks.

Dearnley, hamlet, 1 mile from Smallbridge, SE. Lancashire; P.O.

Deasthack, rivulet, Inverness-shire, running to the Beauly at Fasnakyle.

Debach, par., E. Suffolk, 4 miles SW. of Wickham Market; 464 ac., pop. 140.

Debatable Land, tract of country on the Border, between the rivers Esk and Sark; it was long the subject of contention between England and Scotland.

Debdale, hamlet, 1 mile NW. of Mansfield, N. Notts; in vicinity is **Debdale Hall.**

Debden, par. and vil., NW. Essex, 3 m. S. of Saffron Walden; 4653 ac., pop. 644; P.O.; contains **Debden Hall.**

Debden Green, hamlet, NW. Essex, 2½ m. WNW. of Thaxted; P.O.

Debdon, par., Northumberland, 2 miles N. of Rothbury; 5235 ac., pop. 137; contains a chalybeate spring.

Deben, river, E. Suffolk; rises near Debenham, and flows SE. to North Sea, 5 miles NE. of Harwich harb.; is 30 miles long, and is navigable from Woodbridge, a distance of 8½ miles.

Debenham, par. and small market town with ry. sta., Mid. Suffolk Ry., E. Suffolk, near source of river Deben, 8 miles S. of Eye; 3322 ac., pop. 1182; P.O., T.O. Market day, *Friday.*

Debsborough House, 3 miles SE. of Nenagh, co. Tipperary.

Debtling, Kent. See DETLING.

Dechmont.—hill, N. Lanarkshire, 2 miles S. of Cambuslang; alt., 602 ft.—**2. Dechmont,** hamlet, 3½ m. WSW. of Uphall, Linlithgowshire; in vicinity is **Dechmont Hill;** alt., 688 ft.; a little SW. is **D. House.**

Decies, dist. in co. Waterford; gives the title of baron to the Beresford family.

Decker Hill, seat, 1 m. N. of Shifnal, S. Shropshire.

Decoy Broad, lakelet, S. Norfolk, 2½ m. NW. of Lowestoft.

Deddington, par. and small market town, N. Oxfordshire,

near Oxford Canal, 6 miles S. of Banbury; par., 4271 ac., pop. 1490; P.O., T.O. Market day, *Tuesday*. D. is an ancient place, dating from the Saxon era. It sent 2 members to the Parliaments of Edward I. On the E. side of the town are vestiges of a large castle, of unknown antiquity.

Dedham.—par. and vil., E. Essex, on river Stour, 3½ miles NW. of Manningtree; 2568 ac., pop. 1500; P.O., T.O.; contains a Royal Free Grammar School, founded 1571, which received a charter from Queen Elizabeth.—**2. Dedham,** hamlet, 1 m. NE. of Cheltenham, E. Gloucester.

Dedworth Green, hamlet, 1½ mile W. of Windsor, Berks; P.O., T.O.

Dee.—river, N. Wales and Cheshire; issues from Lake Bala, Merioneth, and flows NE., N., and NW. through Chester to the Irish Sea 20 miles below; is 70 miles long, including an estuary of 13 miles which at low tide is a stretch of sand. The tide, however, comes in with great rapidity, rendering the locality very dangerous, as narrated in Kingsley's ballad, "Sands of Dee." An artificial cut (7 miles) runs from Chester to the upper part of estuary. At Trevor the river is crossed on an aqueduct by the Ellesmere Canal and by a railway viaduct of 19 arches. Is connected by canals with the central rivers of England.—**2. Dee,** affluent of river Lune, 1 mile SW. of Sedbergh, S. div. West-Riding Yorkshire.

Dee.—river, partly of Kincardineshire but chiefly of Aberdeenshire, on SW. border of Aberdeenshire; has two sources higher than any other river in Britain, the one near the summit of Ben Macdhui and the other 160 ft. below the top of Braeriach; it flows E. past Braemar, Ballater, Aboyne, and Kincardine O'Neil, to the sea at Aberdeen; is 87 miles long, and is still one of the most finely wooded and one of the best fishing rivers in Britain; about 6 miles above Braemar it forms cascades called the **Linn of Dee.** The Dee, at a point about 22 miles above the city, is the main source of Aberdeen water supply. The Covenanters defeated the Royal forces at the battle of Brig of Dee.—**2. Dee,** river, W. Kirkcudbrightshire; issues from **Loch Dee,** flows SE. and S., and falls into Kirkcudbright Bay; is 50 miles long, is navigable to Tongueland, 2½ miles above the town of Kirkcudbright, and contains salmon, trout, pike, perch, and pearl-mussels; before it receives the Water of Ken at Parton, it is also called the Black Water of Dee. Pearl oysters are found in its estuary. When in flood the river will frequently rise as much as 8 ft. above its normal level.

Dee, river, co. Louth; flows 20 miles E. past Ardee to Dundalk Bay, 4½ miles NE. of Dunany Point.

Deechoid, or **Deadh Choimhead,** hill, Muckairn par., Argyllshire, 5½ miles S. of Oban; alt., 1255 ft.

Deehommed, mt., mid. co. Down, 7 m. SE. of Dromore; alt., 1050 ft.

Deel, or **Deal.**—river; rises in N. co. Cork and flows N. through co. Limerick to the river Shannon, 2 miles below Askeaton, to which it is navigable; is 26 miles long. The principal towns on its banks are Rathkeale and Askeaton.—**2. Deel,** rivulet, N. co. Mayo, flowing 9 miles to the head of Lough Conn, near **D. Castle.**

Deele, or **Dale,** river, co. Donegal; flows 20 miles E. to the Foyle near Lifford.

Deelis, ry. sta., Tralee and Dingle Ry., W. co. Kerry, 3½ miles ESE. of Castlegregory.

Deene, par. and vil., N. Northamptonshire, 5 miles SW. of King's Cliffe; par., 1831 ac., pop. 123; P.O.; contains **Deene Park,** seat, and the hamlet of **Deenethorpe.**

Deenethorpe, par., N. Northamptonshire, 11 m. SW. of Stamford; 1338 ac., pop. 149.

Deenish.—island, in river Fergus, Kilmaleery par., 3 m. SSW. of Newmarket, co. Clare; 48 ac., pop. 6.—**2. Deenish,** isl., Kilcrohane par., co. Kerry; 125 ac., pop. 6.

Deep Point, E. extremity of St. Mary, Scilly Isles.

Deepcar, vil. with ry. sta., G. C. R., W. R. Yorkshire, 8 miles NW. of Sheffield; P.O., T.O.; has terra-cotta and fire-brick works, collieries, &c.

Deepdale.—ry. sta., L. & NW. and L. & Y. R., in N. of Preston, N. Lancashire. — **2. Deepdale,** hamlet, N. Staffordshire, 7½ miles SE. of Leek.—**3. Deepdale,** hamlet, 5 miles N. of Ambleside, Westmorland; is situated in a narrow glen, which extends 3½ miles NW. from Fairfield Fell to Patterdale.—**4. Deepdale,** hamlet, N. R. Yorkshire, 4 miles SE. of Scarborough.—**5. Deepdale,** hamlet, E. div. W. R. Yorkshire, 6½ miles NW. of Kettlewell.—**6. Deepdale,** hamlet, 5 miles SE. of Sedbergh, N. div. W. R. Yorkshire.—**7. Deepdale,** beautiful dale, 6 miles long, NW. Yorkshire, crossed ½ mile S. of Lartington by a fine viaduct; the "romantic Deepdale" of Scott's "Rokeby."

Deepdale Head, hamlet, N. div. W. R. Yorkshire, 4 miles S. of Settle.

Deepdale Kirkthwaite, hamlet, near Dent, N. div. W. R. Yorkshire.

Deepdene, seat, near Dorking, mid. Surrey; contains many valuable art treasures.

Deepfields, seat of mfr. with ry. sta. (**D. and Coseley**), L. & NW. R., S. Staffordshire, in S. vicinity of Wolverhampton; P.O., T.O.; contains iron foundries.

Deeping, Market, small market town and par. (ry. sta., **Deeping St. James,** G. N. R.), S. Lincolnshire, on river Welland, on border of co., 7½ miles SE. of Bourn; par., 1548 ac., pop. 978; P.O., T.O.; has malting, brewing, and ropemaking. Market Deeping is of great antiquity. The land to the E. of the town is said to be the lowest in the county; whence the name of Deeping. Large tracts of land, formerly marsh and fen, have been reclaimed and brought under cultivation by an extensive system of drainage.

Deeping, West, par., S. Lincoln, on river Welland, 2 miles SW. of Market Deeping; 1296 ac., pop. 318; P.O.

Deeping Fen, tract in S. Lincolnshire, between Market Deeping and Spalding, on North and South Drove Drains; comprises 30,000 ac. The entire district was formerly fen land traversed by drains and watercourses; it is now almost completely reclaimed and under cultivation. Charles Kingsley gives a good description of the district in his "Hereward the Wake."

Deeping Gate, par. and vil., on N. border of Northampton, 1 m. SE. of Market Deeping; 691 ac., pop. 172.

Deeping St. James, par. and ry. sta., G. N. R., S. Lincolnshire, on river Welland, 1 mile E. of Market Deeping and 7 miles N. of Peterborough; 4293 ac., pop. 1513. **D. Waterton Hall** is a seat; P.O.

Deeping St. Nicholas, par. and vil., S. Lincolnshire, 4½ miles SW. of Spalding; 15,033 ac., pop. 1255; P.O., T.O.

Deeply Vale Paper Mill, at Walmersley, near Bury, SE. Lancashire.

Deer, rivulet, Devon; rises near Holsworthy, and flows NW. to Holsworthy and Bude Canal.

Deer.—ancient par., N. Aberdeenshire, now divided into the pars. of New Deer and Old Deer.—**2. Deer,** or **South Ugie Water,** rivulet, N. Aberdeenshire, flowing 16 miles SE. and E. to the North Ugie Water, 5 miles NW. of Peterhead; the upper portion is known as the Federate Burn.—**3. Deer,** place with ancient entrenchment, Dumfriesshire, 2½ miles NW. of Thornhill.

Deer Hill, or **West Nab,** W. R. Yorkshire, 2 m. SW. of Meltham; alt., 1641 ft.

Deer, New, par. and vil., E. Aberdeenshire—par., 26,750 ac., pop. 4371; vil., 2½ miles W. of Maud Junc. and 13 miles W. of Peterhead, pop. 739; P.O., T.O.; is a thriving place, with several annual fairs, hotels, a market-place, and a public hall (1864). The parish was formerly known as Auchreddie, a name still attached to one portion of it.

Deer, Old, par. and vil., Aberdeenshire—par., 27,363 ac., pop. 4313; vil., 1 mile SW. of Mintlaw sta. and 9¼ W. of Peterhead; P.O.; has remains of St. Mary's Abbey of Deer, a Cistercian monastery founded 1218–19; all traces of the previous Columban monastery, founded by Columba and his nephew Drostan (close of the 6th century), have disappeared; according to the "Book of Deer," it retained its Columban and Celtic character down to the reign of David I. (1123–1153). Here Edward Bruce defeated the Comyns. Industries are distilling, brewing, and woollen mfrs.

Deer Dyke, remains of earthen fence, along border of Garvock and Laurencekirk pars., Kincardineshire; supposed to be part of an enclosure round an ancient deer-forest, comprising the par. of Garvock.

Deer Island, another name for Inishmore, co. Clare.

Deer Law, hill, on border of Selkirkshire and Peeblesshire, 2 miles NW. of St. Mary's Loch; alt., 2065 ft.

Deer Park.—seat, near Honiton, E. Devon.—**2. Deer Park,** seat, 4 m. SE. of Haverfordwest, Pembrokeshire.

Deer Sound, spacious natural harbour, on Mainland Island, Orkney, 5 miles SE. of Kirkwall; affords good anchorage.

Deerhurst, par. and vil., NW. Gloucestershire, on river Severn, 2 miles SW. of Tewkesbury; par., 3138 ac., pop. 701; P.O.; the church (1056) is the earliest dated in England; 1 mile from vil. is the ham. of **Deerhurst Walton.**

Deerness, river, Durham; rises near Towlaw, and flows NE. past Waterhouses to the Browney, a feeder of the Wear, 1½ mile SW. of Durham.

Deerness, *quoad sacra* par., St. Andrews and Deerness par., Orkney; pop. 742; P.O., T.O.; includes E. peninsula of Mainland and some islets.

Deershaw, or **Newtondeershaw,** hamlet, in co. and 5½ miles SW. of Banff.

Deerswood, seat, W. Susex; post-town, Crawley.

Deeside, valley of the river Dee, Aberdeenshire. Is noted as the centre of a sporting district and contains much picturesque Highland scenery.

Deeside Hydropathic, on N. side of river Dee, in Kincardineshire, 5 miles SW. of Aberdeen.

Defford, par. and vil. with ry. sta., M. R., in co. and 9 miles SE. of Worcester; 1691 ac., pop. 420; P.O., T.O.

Deganwy, ry. sta., L. & NW. R., on NW. border of Denbighshire, 1 mile NW. of Llandudno Junction; P.O., T.O.; in vicinity is **Deganwy Castle.**

Dehenfryn, hamlet, 3 m. SW. of Abergele, Denbigh.

Deighton.—par. and vil., E. R. Yorkshire, 5 miles SE. of York; 2001 ac., pop. 200. Contains seat of **D. Grove.**—**2. Deighton,** par., 5 miles NE. of Northallerton, N. R. Yorkshire; 2037 ac., pop. 100. **D. Manor House** is a seat.—**3. Deighton,** vil. and ry. sta., L. & NW. R., in NE. of Huddersfield, W. R. Yorkshire.

Deighton, North, par. and vil., E. div. W. R. Yorkshire, on river Nidd, 2½ miles N. of Wetherby; 1475 ac., pop. 103.

Deil's Brig, natural arch, over a long deep cleft in the cliff, Holborn Head, Caithness-shire, 1½ mile N. of Scrabster.

Deil's Dyke.—ancient fortification, consisting of ditch and wall; it extends from Loch Ryan, Wigtownshire, to the upper part of the Solway Firth, Dumfriesshire. See CATRAIL.—**2. Deil's Dyke,** line of denudated trap rock, SE. coast of Great Cumbrae isl., Buteshire, 4 miles SW. of Largs.

Deira, S. part of ancient kingdom of Northumbria; it comprised the country between the Humber and the Tyne, with territory to the West.

Delabole.—vil. with ry. sta., L. & SW. R., and large slate quarries, NW. Cornwall, 2 miles W. of Camelford; the quarries produce some of the finest slate in the kingdom. There are factories here for dressing the slates; the quarries date back to the reign of Queen Elizabeth; P.O., T.O.

Delaford Park, seat, 3 m. NE. of Colnbrook, Bucks.

Delahasey, ham., N. co. Dublin. See DALLYHAYSY.

Delamere, par. and ry. sta., C. L. C. R., in co. and 10½ miles NE. of Chester; 1969 ac., pop. 612; P.O.; contains **Delamere Lodge**; D. was anciently a royal forest. D. gives the title of baron to the Cholmondeley family.

Delamont, seat, co. Down, on Strangford L., 2 miles SW. of Killyleagh.

Delamore, seat, near Cornwood, S. Devon.

Delapré Abbey, seat, on site of a nunnery of 12th century, in co. and 1 mile SE. of Northampton.

Delbury, hamlet, S. Shropshire, 7 miles N. of Ludlow; in vicinity is **Delbury Hall.**

Delfour, place with ancient Caledonian monuments, 1½ m. SW. of Alvie, Inverness-shire.

Delgany, coast par., vil., and ry. sta. (**Greystones and D.**), D. W. & W. R., N. co. Wicklow, 5 miles S. of Bray—par., 3977 ac., pop. 1985; vil., 207; P.O., T.O. The vil. is 2 miles W. of the ry. sta.

Delgaty Castle, seat, Aberdeenshire. See DALGETY.

Dethaig, vil., Gorgie dist., SW. Edinburghshire.

Delhorn. See DILHORNE.

Deli.—shooting property of Lord Lovat; post-town, Inverness.—**2. Deil, South,** vil., Barvas par., Ross and Cromarty; pop. 346.

Delly End, hamlet, ½ mile N. of Hailey, Oxfordshire.

Delnadamph, shooting-lodge, on river Don, W. Aberdeenshire, 15 miles NW. of Ballater.

Delnies, Easter and **Wester,** two hamlets, in co. and 2½ and 3½ miles W. of Nairn.

Delnnan, shooting-lodge, on river Thurso, Caithness-shire, 8 miles from Altnabreac ry. sta.

Delny, vil. and ry. sta., H. R., 3½ miles NE. of Invergordon, E. Ross and Cromarty; P.O., T.O.

Deloraine, tract, on river Ettrick, in co. and 13 miles SW. of Selkirk; gave (from 1706 to 1807) the title of earl to a branch of the Scotts.

Delour, affl. of r. Nore, W. Queen's co.

Delph, vil. and ry. terminus, L. & NW. R., S. div. W. R. Yorkshire, 6 miles NE. of Ashton under Lyne; P.O., T.O.; in vicinity is **Delph Lodge.** "Delph," in W. Riding speech, means a quarry.

Delphi, mansion, on shore of Lough Fin, SW. co. Mayo.

Delrow House, seat, 2 miles NE. of Watford, Herts.

Delting, par., Shetland; 36,964 ac., pop. 1389; includes Muckle Roe island, several uninhabited islands, and that part of Mainland between Yell Sound and St. Magnus Bay. Here a narrow strip of land divides the Atlantic Ocean from the North Sea.

Delton Place, seat, 3 miles from Wateringbury sta., mid. Kent.

Delvin, or **Castletown-Delvin.**—par. and vil., NE. co. Westmeath, 8 miles N. of Kilucan—par., 18,278 ac., pop. 1883; vil., pop. 187; P.O., T.O., called **Delvin.**—**2. Delvin,** river, forming portion of the N. boundary of co. Dublin, and flowing to the Irish Sea 2 miles N. of Balbriggan.

Delvine, seat, 7 miles SE. of Dunkeld, Perthshire.

Dembleby, par., S. Lincolnshire, 7½ miles E. of Grantham; 1101 ac., pop. 51.

Demon's, or **Dimon's Dale,** small valley, N. Derbyshire, on river Wye, 5 miles NW. of Bakewell.

Den.—hamlet, 1½ mile SE. of Newburgh, Fifeshire.—**2. Den, The,** vil., Dalry par., N. Ayrshire; pop. 347.—**3. Den, The,** river, Ross and Cromarty; flows NE. into Cromarty Firth.

Den Fenella, romantic ravine, SE. Kincardineshire; extends from 1½ mile SE. of Laurencekirk to 1½ mile SW. of Johnshaven; is traditionally named from Fenella, a daughter of the Maormar of Angus, slain here in 995; near the sea the **Fenella Burn** makes a beautiful waterfall, 65 ft. in leap.

Den Hill, seat, E. Kent, 6½ m. SE. of Canterbury.

Denaby, par., S. div. W. R. Yorkshire, on river Don, 6½ miles SW. of Doncaster; 1058 ac., pop. 2670; includes vil., **Denaby Mains** (ry. sta., **Conisbrough**); P.O., T.O.

Denardiston, par., W. Suffolk. See DENSTON.

Denbies, seat, 1 mile NW. of Dorking ry. sta., W. Surrey.

Denbigh ("Hill Fort"), parl. and mun. bor., market town, and par., with ry. sta., L. & NW. R., Denbighshire, 29½ miles W. of Chester—bor., 9072 ac., pop. 6438; par., 1522 ac., pop. 4634; P.O., T.O. Market days, *Wednesday* and *Saturday;* is finely situated near the centre of the Vale of Clwyd, on a rocky eminence, the summit of which is crowned by the ruins of a castle of the time of Edward I. It has been partly restored and the area within fitted up as a gymnasium and recreation ground. The town hall dates from 1572. The free grammar school was founded in 1727, the Bluecoat School 1524, and Howell's female orphan school in 1860. At D. is a lunatic asylum for 5 counties of N. Wales. There is a large trade in butter and poultry. D. has mfrs. of shoes and gloves, and some tanning. In the vicinity are slate, flagstone, and lime quarries. Sir Henry M. Stanley, the famous African explorer, is a native of Denbigh. The bor. unites with Ruthin, Wrexham, and Holt in returning 1 member to Parliament.

Denbighshire, maritime co. of N. Wales; bounded N. by the Irish Sea, E. by Flintshire, Cheshire, and Shropshire, S. by Montgomeryshire and Merioneth, and W. by Carnarvonshire; length, NW. and SE., 42 miles; breadth, NE. and SW., from 7 to 30 miles; coast-line, about 12 miles; area, 426,084 ac., pop. 131,582. The co. is served by the G. W. and L. & NW. Rys. There is some level ground along the N.; the E. is hilly; and the mountains on the S. and W. rise from 1000 to 2500 ft. high. The principal streams are the Clwyd, Conway, and Dee; their vales are beautiful and fertile. Oats, barley, and rye are grown in the uplands, and wheat in the low grounds of the valleys. (For agricultural statistics, see APPENDIX.) Ponies, and small but hardy sheep, are reared on the hills. The mfr. of woollen goods is carried on to some extent, but the chief industry, besides agriculture, is the mining of coal, iron, lead, and slate. Wrexham, Ruabon, and Chirk are the chief coal centres, clay and terra-cotta clay are found at Ruabon, lead and zinc at Wrexham; slate is quarried round about Llangollen. The co. comprises 108 pars., the Denbigh Boroughs (Denbigh, Holt, Ruthin, and Wrexham—1 member), and the mun. bors. of Denbigh, Ruthin, and Wrexham. The Assizes are held at Ruthin. It is entirely in the diocese of St. Asaph. For parl. purposes it is divided into 2 divisions, Eastern and Western, 1 member for each division.

Denbury, eccl. dist. and vil., E. Devon, 3 miles SW. of Newton Abbot; pop. 303; P.O.

Denby.—par. and vil. with ry. sta., M. R., in co. and 8 miles NE. of Derby; 2437 ac., pop. 1731; P.O.—**2. Denby,** urb. dist. (**D. and Cumberworth**), and par., S. div. W. R. Yorkshire, on river Dearne—urb. dist., 4302 ac., pop. 3285; par., 2877 ac., pop. 1877; contains **Denby**

Dale, vil. and ry. sta. (**D. D. and Cumberworth**), L. & Y. R., 9½ miles SE. of Huddersfield and 8 miles W. of Barnsley; P.O., T.O.; alt. of ry. sta., 631 ft.

Denby Grange, seat, 5 miles E. of Huddersfield, W. R. Yorkshire.

Denby Hall, vil., S. div. W. R. Yorkshire, 4 m. NW. of Penistone.

Denby, or **Danby Walk,** tract in Dean Forest, W. Gloucestershire, 4 miles W. of Newnham.

Denchworth, par., Berks, 2 miles NW. of Wantage; 1041 ac., pop. 172; P.O.

Dendron, eccl. dist. and hamlet, Aldingham par., N. Lancashire; dist., pop. 574; the hamlet is 2 miles SE. of Dalton in Furness.

Dene, river, 9 m. long, in S. Warwickshire, flowing past Kineton to join the Avon at Charlecote.

Dene Chapel, ruins (1230), 2 m. from Margate, Kent.

Dene Park, seat, S. Kent, 2¾ m. N. of Tonbridge.

Denes, North and **South,** suburbs of Yarmouth, E. Norfolk.

Denfind, steep winding ravine (traversed by Pitairlie Burn), SE. Forfarshire, 10 m. WSW. of Arbroath. Is spanned at its steepest point by a bridge of a single arch.

Denford.—par., N. Northamptonshire, on river Nen, 1½ m. S. of Thrapston; 1755 ac., pop. 441; P.O.—**2. Denford,** eccl. dist., Kintbury par., S. Berks; pop. 100. **Denford House** is 1 m. ENE. of Hungerford.

Dengie, coast par., E. Essex, 11 miles SE. of Maldon; 2856 ac., pop. 249.

Denham.—par. and vil. and ry. sta., G. C. & G. W. R., on SE. border of Bucks, 2 miles NW. of Uxbridge; 3939 ac., pop. 1146; P.O., T.O.; contains the seats of **Denham Court** and **Denham Place.**—**2. Denham,** par., E. Suffolk, 2½ miles NE. of Eye; 1282 ac., pop. 192; P.O.—**3. Denham,** ham., 1½ mile NE. of Quainton, Buckinghamshire.—**4. Denham,** par., W. Suffolk, 6 miles SW. of Bury St. Edmunds; 1310 ac., pop. 167.

Denhead.—hamlet, 3½ miles SW. of St. Andrews, Fifeshire; P.O.—**2. Denhead,** ry. sta., Dundee and Arbroath Joint Ry., SE. Forfarshire, 1½ m. ESE. of Carmyllie sta.

Denhead and Denmill, conjoint vil., with spinning mill, 2 miles W. of Lochee, Forfarshire.

Denhead of Auchmacoy, hamlet, 3 miles E. of Ellon, E. Aberdeenshire; P.O.

Denholm, vil., 5 miles NE. of Hawick, Roxburghshire; pop. 349; P.O., T.O.; an ancient place, burnt by Hertford in 1545. D. was the birthplace of John Leyden (1775–1811), scholar and poet. To the W. is a deep wooded dell called **Denholm Dean.**

Denholme, urb. dist., par., and hamlet with ry. sta., G. N. R.; N. div. W. R. Yorkshire, 6½ miles W. of Bradford; urb. dist. and par., 2536 ac., pop. 2913; P.O., T.O.

Denholme Gate, eccl. dist., Bradford par., N. div. W. R. Yorkshire; pop. 2913; P.O.

Denino, hamlet, 4 miles SE. of St. Andrews, Fifeshire; P.O. See DUNINO.

Denio, coast par., SW. Carnarvonshire (wholly in Pwllheli mun. bor.); 1096 ac., pop. 3675.

Denmark Hill, eccl. dist. and ry. sta., L. B. & S. C. R. & SE. & C. R., in met. bor. of Camberwell, co. of London; pop. 4860; the sta. is 4 miles S. of London Bridge.

Denmead, eccl. dist., Hambledon and Calherington pars., S. Hants; pop. 881; P.O.

Denmill Castle, ruins, Fifeshire, 1½ mile SE. of Newburgh; was the seat, from 1452 to 1710, of the Balfours.

Denmore, shooting lodge and place, in co. and 3 miles N. of Aberdeen.

Denn, par., in co. and 4 miles SE. of Cavan ry. sta.; 11,601 ac., pop. 2876.

Denne Park, seat, 1½ m. SW. of Horsham, W. Sussex.

Dennet, affluent of river Foyle, 6½ miles E. of Raphoe, co. Tyrone; is 12 miles long.

Dennington.—par., E. Suffolk, 2½ miles N. of Framlingham ry. sta.; 3267 ac., pop. 652; P.O., T.O.—**2. Dennington,** vil., West-Riding Yorkshire, 3½ miles S. of Wakefield.

Dennis Ness, NE. part of North Ronaldshay island, Orkney; has a lighthouse, with flashing light (North Ronaldshay), 140 feet above high water and seen 18 miles.

Dennistoun, dist. in E. of Glasgow; P.O.

Denny, town and par. with ry. sta., C. R., in co. and 12 miles S. of Stirling, 30¾ NW. of Edinburgh, 24 NE. of Glasgow by rail—par., 8276 ac., pop. 8268; town (including Dunipace; pop. 5158; P.O., T.O.; is connected with Dunipace by a bridge over the Carron. Denny and Dunipace were formed into a police burgh in 1876: Coal and ironstone are mined, and there are ironworks, engine works, chemical works, and a distillery; 1 mile from ry. sta. is **Denny Paper Mill.**

Denny Abbey, ruins (12th century) in co. and 7½ miles NE. of Cambridge.

Denny Island, in estuary of river Severn, Monmouthshire, 5 miles SW. of Portskewett.

Denny Lodge, par., S. Hants, in New Forest, 8½ miles SW. of Southampton; 10,832 ac., pop. 304.

Dennyloanhead, vil. and ry. sta., C. & N. B. R., 1¾ mile S. of Denny, Stirlingshire; pop. 518; P.O.

Dennystoun, suburb of Dumbarton, on W. side of river Leven; it was founded in 1853, and named after its projector, William Denny, the enterprising shipbuilder, whose shipbuilding yard is in the neighbourhood. Here *Shamrock III.*, Sir Thomas Lipton's celebrated challenger, was built.

Denoon Burn, stream, Forfarshire; flows 6 miles NW. through Denoon Glen to Dean Water 2¾ miles NW. of Glamis; in the glen is **D. Law,** an isolated hill, 2½ miles SW. of Glamis; alt., 689 ft.; it is crowned with vestiges of an ancient fortification called **D. Castle.**

Denovan, vil., with print-works, and seat, on the Carron, Stirlingshire, in NE. vicinity of Denny.

Denshanger, Northampton. See DEANSHANGER.

Denshaw, eccl. dist., Rochdale par., S. div. West-Riding Yorkshire; pop. 767.

Denside, ham., in co. and 10 m. N. of Forfar.

Denston, par., W. Suffolk, 3½ miles NE. of Haverhill ry. sta.; 1200 ac., pop. 206; P.O. called **Denstone.** Contains the seats of **D. Hall** and **D. Park.**

Denstone, par. with ry. sta. (**D. Crossing**), N. S. R., E. Staffordshire, on Uttoxeter Canal, 5 m. N. of Uttoxeter; 1252 ac., pop. 671; P.O.

Denstroud, ham., E. Kent, 4 m. NW. of Canterbury.

Densworth, ham., 2 miles SE. of Funtington, SW. Sussex.

Dent.—par. and vil., and ry. sta., M. R. (alt., 1160 ft.), N. div. W. R. Yorkshire, on river Dent, 16½ miles NW. of Settle; 20,895 ac., pop. 1076; P.O., T.O. Market day, *Friday;* near the vil. is **Dent Crag,** or County Stone, where the counties of York, Westmorland, and Lancaster meet. Black marble is found. Adam Sedgwick, geologist (1785–1873), was a native. **Dentdale** is a valley 10 miles long and crossed by two viaducts.—**2. Dent,** rivulet, N. div. West-Riding Yorkshire; flows 11 miles NW. past Dent to river Lune, on border of Westmorland.

Denthorpe, hamlet, Thurgarton par., S. Notts, 5 miles SW. of Southwell.

Denton.—urb. dist., small town, par., and ry. sta., L. & NW. R., SE. Lancs, 7 m. ESE. of Manchester; urb. dist. and par., 2594 ac., pop. 14,934; P.O., T.O.; has mfrs. of hats; here are two large reservoirs of the Manchester Corporation water supply: (1) top-water area, 7 ac., holding capacity, 30 million gallons; (2) top-water area, 6 ac., holding capacity, 23 million gallons. **Denton Hall,** the old seat of the Hollands, is now a farmhouse.—**2. Denton,** par., S. Durham, 5½ miles NW. of Darlington; 987 ac., pop. 104.—**3. Denton,** par., Huntingdonshire, 7½ miles SW. of Peterborough; 1031 ac., pop. 78.—**4. Denton,** par., E. Kent, 7½ miles NW. of Dover; 1184 ac., pop. 159; P.O.; contains **Denton Court.**—**5. Denton,** par., N. Kent, on river Thames, 2 miles E. of Gravesend; 438 ac., pop. 666; P.O.—**6. Denton,** par. and vil., S. Lincolnshire, 4 miles SW. of Grantham; 2644 ac., pop. 642; P.O., T.O.; contains **Denton House.**—**7. Denton,** par., S. Norfolk, 3½ miles SW. of Bungay; 2493 ac., pop. 406; P.O.; contains **Denton House.**—**8. Denton,** par., in co. and 6 miles SE. of Northampton; 1555 ac., pop. 439; P.O.—**9. Denton,** par. and hamlet, in co. and 5½ miles SE. of Oxford; 545 ac., pop. 142.—**10. Denton,** par., SE. Sussex, on river Ouse, 5 miles SE. of Lewes; 810 ac., pop. 117.—**11. Denton,** par., E. div. W. R. Yorkshire, on river Wharfe, 4 miles NW. of Otley; 3242 ac., pop. 178; contains **Denton Park,** the site of the old seat of the Fairfaxes; Lord Fairfax, the Cromwellian leader, was born here.

Denton, East, par., S. Northumberland, 3 miles NW. of Newcastle-upon-Tyne, in Newburn urb. dist.; 764 ac., pop. 1372; P.O., called **Denton. D. Hall** is an Elizabethan seat.

Denton, Nether, par., NE. Cumberland, 5 miles NE. of Brampton; 4981 ac., pop. 318.

Denton, Upper, par., NE. Cumberland, 6 miles NE. of Brampton; 1037 ac., pop. 147.

Denton, Urban, par., SE. Sussex, in Newhaven urb. dist.; 208 ac., pop. 399.

Denton, West, par., S. Northumberland, 4 miles NW. of Newcastle-upon-Tyne, in Newburn urb. dist.; 329 ac., pop. 598; P.O., called **Denton. W. D. Hall** is a seat.

Denton Holme, eccl. dist., Carlisle St. Mary par., Cumberland; pop. 8995; P.O., T.O.

Denver, par. and ry. sta., G. E. R., W. Norfolk, 1½ mile S. of Downham Market; 3144 ac., pop. 769.

Denville, pl., SE. Hants, near Havant; P.O.

Denwick, par., NE. Northumberland, 1½ miles NE. of Alnwick; 11,972 ac., pop. 662.

Denworthy, hamlet, 1 m. N. of Bradworthy, S. Devon.

Denzell Downs, 6 m. SW. of Padstow, W. Cornwall.

Denzell House, seat, near Altrincham, mid. Cheshire.

Deopham, par., S. Norfolk, 3 miles N. of Attleborough ry. sta.; 1661 ac., pop. 305; P.O.

Depden, par., W. Suffolk, 7½ miles SW. of Bury St. Edmunds; 1596 ac., pop. 192; P.O.

Depperhaugh, seat, N. Suffolk, 4 m. SE. of Scole.

Deptford.—parl. bor., consisting of the par. of Deptford St. Paul, on Ravensbourne rivulet and river Thames, co. London, with ry. sta., SE. & C. R., 3 miles SE. of London Bridge by rail and immediately W. of Greenwich—parl. bor., 1575 ac., pop. 110,122; met. bor. and par., 1563 ac., pop. 110,398. Deptford has engineering works, some mfrs. of earthenware, soap, and chemicals, and, in the neighbourhood, excellent market gardens. The old naval dockyard was filled up in 1869, and converted into a foreign cattle-market, which belongs to the City Corporation. The royal victualling-yard, the most important in the kingdom, is still maintained; here cattle are slaughtered and biscuits and other provisions are stored for the navy; the workshops are extensive and varied and include a very large cooperage. The gas used on the premises is manufactured within the yard. The London Electric Supply Company has its headquarters here. The corporation of Trinity House has at D. an hospital for master mariners. Of Sayes Court, which figures in Scott's "Kenilworth," belonged to Evelyn, and was the residence of Peter the Great while he was studying shipbuilding at D., only the garden, now used as a recreation ground, remains. Captain Cook's ships, the *Resolution* and the *Discovery*, sailed from here. D. returns 1 member to Parl.; it was made a parl. bor. in 1885.—**2. Deptford,** eccl. dist., Bishop Wearmouth par., N. Durham; pop. 6769; P.O.

Deptford Road, ry. sta., E. L. R., in met. bor. of Bermondsey, co. London, 1½ mile NW. of Deptford.

Deptford St. Nicholas, par., co. London. See ST. NICHOLAS DEPTFORD.

Deptford St. Paul, par., co. London. See ST. PAUL DEPTFORD.

Deputy's Pass, glen, in co. and 6 m. S. of Wicklow.

Deradder, fishing sta., on river Owenmore, 2 miles S. of Ballynahinch, W. co. Galway.

Derby,—cap. of co., parl. and co. bor., and market town, with ry. stas. (**Mid., Main, and Nottingham Rd.**), M. R. (**Friargate**), G. N. R., Derbyshire, on river Derwent, 42¼ miles NE. of Birmingham, 60 SE. of Manchester, and 129 NW. of London by rail; parl. bor., co. bor., and par., 5272 ac., pop. 114,848. The boundaries of the bor. were extended in 1901. Market days, *Tuesday* and *Friday*. D. occupies a position nearly in the middle of England. It is the centre of the Midland Ry. system, containing its head offices and principal workshops, which cover 400 ac. of ground and give employment to over 10,000 men; there are extensive locomotive, carriage, and waggon works. It has a grammar-school, founded 1160, schools of science and art, and a town and county infirmary; it also possesses free public swimming baths, a free library, and museum buildings, all presented by Mr. M. T. Bass (1799–1884), who represented Derby in Parliament for 35 years. Other public buildings are the Town Hall, Corporation Art Gallery, and the Central School of Art. The register of St. Werburgh's Church contains the entry of Dr. Johnson's marriage in 1735. The Arboretum is a well laid out park of 22 ac.; there are also four recreation grounds. D. has silk mills—the first silk-mill in England was erected at D. in 1717—elastic web-works, sparworks, and ironworks, and it has been long celebrated for the Crown Derby porcelain; lace is also made. D. is a place of great antiquity. It was the most southern town occupied by the Highlanders in 1745. It gives the title of earl to the Stanley family. Richardson (1689–1761), author of "Clarissa Harlowe," and Herbert Spencer were natives. The bor. returns 2 members to Parliament.—**2. Derby,** hamlet, N. Lincolnshire, 9½ miles NW. of Brigg.

Derbyshire, midland co. of England, having Yorkshire on the N., Notts on the E., Leicestershire, Warwickshire, and Staffordshire on the S., and Staffordshire and Cheshire on the W.; length, N. and S., 52 miles; greatest breadth, 35 miles; average breadth, 20 miles; area, admin. co. (including the co. bor. of Derby), 652,272 ac., pop. 610,522. The surface in the S. is either flat or undulating, irregular in the middle and NE., and picturesquely mountainous in the NW. or Peak district, which is the S. end of the Pennine chain. The principal rivers are the Trent (navigable throughout the co.), Derwent, Dove, and Wye; river communication is supplemented by the Erewash and Grand Trunk Canals. The road and railway systems are highly developed. The co. is served by the M. R. (principal system), G. C. R., G. N. R., L. D. & E. C. R., L. & NW. R., and N. S. R. The soil in the Vale of the Trent is alluvial and very productive. In the hilly districts the land is mostly in pasture; much of it is rocky and unproductive. Oats, barley, potatoes, and wheat are cultivated; and there are many excellent dairy-farms. (For agricultural statistics, see APPENDIX.) Warm mineral springs are numerous, the most popular being those at Buxton, Matlock, and Bakewell. Coal is abundant; iron ore and lead are worked; among the other mineral products are zinc, manganese, and barytes. There are numerous and extensive quarries of limestone and marble; fluor-spar is found in the caverns, and is manufactured into a great variety of ornamental articles. Papermaking, silk, cotton, and lace are mfrs.; malting and brewing are also carried on, and there are some extensive iron foundries. The co. comprises 313 pars., the parl. and co. bor. of Derby (2 members), and the mun. bors. of Chesterfield, Glossop, and Ilkestone. It is mostly in the diocese of Southwell. In the S. of the co. considerable alterations have been effected by the Boundary Commissioners. For parl. purposes it is divided into 7 divisions, viz., High Peak, North-Eastern, Chesterfield, Western, Mid, Ilkestone, and Southern, 1 member for each division.

Derby, West, par., SW. Lancashire, partly in NE. of Liverpool. See WEST DERBY.

Derby Canal, S. Derbyshire; stretches from 3½ miles N. of Derby to Grand Trunk Canal at Swarkestone; descends 29 ft., has 12 locks, and is 8½ miles long.

Derby Castle, old seat, in NE. vicinity of Douglas, Isle of Man.

Derby Haven, seaport vil., Isle of Man, 2 miles NE. of Castletown; is a sub-port to Douglas, and has an excellent harbour and breakwater with white fixed light visible 2 miles; P.O.

Derby Hills, par., in co. and 9 miles S. of Derby; 323 ac., pop. 41.

Derby Lane, hamlet, nr. Chesterfield, E. Derbyshire.

Derby Road, ry. sta., G. E. R., 6 miles E. of Ipswich, Suffolk.

Derbyshire Hill, pl., SW. Lancash., near St. Helens; P.O.

Dereiach, loch, adjacent to Loch Finlas, S. Ayrshire.

Dereulich, seat, 3½ miles NE. of Aberfeldy, Perthshire; 2 miles NW. is **Loch Dereulich** (depth, 70 ft.), sending off **Dereulich Burn,** which runs 2½ miles SE. to the Tay.

Dereen, ry. sta., C. & L. R., S. co. Leitrim, 1 mile N. of Dromod.

Dereham, vil., 6½ miles NW. of Aylesbury, Bucks.

Dereham, East, urb. dist., par., and market town, with ry. sta. (**Dereham**), G. E. R., mid. Norfolk, 16 miles WNW. of Norwich; urb. dist. and par., 5313 ac., pop. 5545; P.O., T.O., called **Dereham.** Market day, *Friday*; is one of the handsomest market towns in Norfolk, and has important trade in corn and cattle. It has mfrs. of agricultural implements, mill machinery, malt, and sacks; there are iron foundries. Cowper, the poet, was interred in the church in the year 1800.

Dereham, West, par. and vil., W. Norfolk, 3 miles SE. of Downham; 3341 ac., pop. 439; P.O.; contains **Dereham Park** and the ruins of **Dereham Abbey.**

Dereveragh, Lough, N. co. Westmeath, 3 miles SW. of Castlepollard; 6 m. long.

Derg ("red"), **Lough.**—expansion of the river Shannon, between co. Tipperary and cos. Clare and Galway; 24 m. long, with average breadth of 2 miles; greatest depth, 120 ft.; is navigable by the river steamers plying between Killaloe and Portumna. In rainy weather the level of the water has often been known to rise 2 to 3 inches in 24 hrs., at the latter figure equivalent to an accumulation of nine

million tons; a rise of 12 inches has been observed, or the equivalent of thirty-six million tons, in 24 hrs.—**2. Derg, Lough** (6 miles by 4 miles), S. co. Donegal, 4 miles NW. of Pettigoe; contains Station island, with St. Patrick's Purgatory, formerly a resort of devotees.

Derg Lodge, seat, 5 miles SW. of Castlederg, co. Tyrone.

Derg, River, affluent of r. Shrule, and issuing from Lough Derg, co. Tyrone, 3 m. W. of Newtownstewart; 25m. long.

Dergan, stream, Argyllshire, flowing 4 miles NW. through Glen Salloch to Loch Creran, 11 miles NE. of Oban.

Deri, pl., 5 miles SE. of Rhymney, Monmouthshire; P.O.

Derina, Lough, S. co. Kerry. See DERRIANA.

Derinacarah, 4 miles NW. of Dunmanway, co. Cork; P.O.

Derinch, isl., Ballysadare Bay, in co. and 6 m. SW. of Sligo.

Derinish, Beg and **More,** small islands in Lough Oughter, Kilmore par., co. Cavan.

Deritend, district in E. of Birmingham bor., N. Warwickshire; pop., 26,554; P.O., T.O.

Dermotstown, vil., N. co. Dublin, 3 m. SW. of Balbriggan.

Dernacrieve, hamlet, NW. co. Cavan, 4 m. S. of Swanlinbar; P.O.

Dernaglar, loch, 5 m. E. of Glenluce, Wigtownshire.

Dernagree, vil., 4 m. N. of Mill Street, NW. co. Cork; P.O., called **Derinagree.**

Dernasliggaun, Lo., seat, S. shore of Killary Harbour, W. co. Mayo.

Dernconner, vil., 2½ miles NE. of Auchinleck ry. sta., Ayrshire; pop. 457.

Derndale, hamlet, in co. and 6 m. NW. of Hereford.

Dernish.—isl., in river Shannon, Kilconry par., co. Clare; 11 ac.—**2. Dernish,** isl., in Upper Lough Erne, Galloon par., co. Fermanagh; 91 ac., pop. 14.—**3. Dernish,** isl., Ahamlish par., co. Sligo; 103 ac., pop. 39.

Déroute, La, that part of English Channel between Jersey and Guernsey, Channel Islands.

Derradda, ham., co. Leitrim, 5 m. N. of Ballinamore; P.O.

Derragh, small lough, E. co. Longford, 2 m. SE. of Granard.

Derreen.—rivulet, flowing from S. side of Lugnaquilla mountain, W. co. Wicklow, through co. Carlow to river Slaney, 3 miles S. of Tullow.—**2. Derreen,** vil., Achill island, co. Mayo, 1½ mile N. of Cloghmore; pop. 418.—**3. Derreen,** seat of Marquis of Lansdowne, 11½ m. SW. of Kenmare, co. Kerry.—**4. Derreen,** pl., mid. co. Galway, 9 m. N. of Athenry; P.O.

Derreenargan, hamlet, SE. co. Leitrim, 4 m. NNW. of Leitrim; P.O.

Derriana, lough, SW. co. Kerry, 8½ m. NE. of Waterville.

Derriards, seat, 1½ mile SW. of Chippenham, Wilts.

Derries, The, seat, NE. Queen's co., 5 m. SE. Portarlington.

Derrington, vil., W. suburb of Stafford.

Derrinish, island, in Clew Bay, Kilmeena par., co. Mayo.

Derrinkee, ham., SW. co. Mayo, 10 m. NE. of Leenane Hotel.

Derrinsallow, ham., 3 m. NW. of Parsonstown, King's co.

Derriton, hamlet, 1 m. W. of Holsworthy, S. Devon.

Derry,* or **Loch an Dithreibh.**—in par. and 6 miles SW. of Tongue, Sutherlandshire.—**2. Derry,** loch, Wigtownshire, 11 m. NW. of Newton Stewart.

Derry.—seat of a bishopric. See LONDONDERRY.—**2. Derry,** vil., on Lough Mask, N. co. Galway, 8 miles NW. of Cong.—**3. Derry,** affluent of river Slaney, cos. Wicklow and Carlow, at 2 miles N. of Newtownbarry; 15 miles long.—**4. Derry,** island with castle ruin, Lough Derg, co. Tipperary.—**5. Derry,** vil., Tullyniskan par., co. Tyrone, near Coal Island; pop. 105.

Derry Hill, vil., N. Wilts, 2 miles SE. of Chippenham; P.O.

Derry Lodge, shooting-box, SW. Aberdeenshire, at junc. of Glen Derry and Glen Lui, 3 m. NW. of Linn of Dee.

Derry Ormond, pl. with ry. sta., Manchester and Milford Ry., 2 miles NE. of Lampeter, Cardigan; P.O.

Derry Water, stream, SW. Aberdeenshire; flows 6½ miles SE. through Glen Derry to Lui Water at **Derry Lodge,** 9 miles NW. of Braemar.

Derryad, pl., S. co. Longford, 5 m. NW. of Ballymahon.

Derryadd.—hamlet, on bay of same name, 4 m. NW. of Lurgan, N. co. Armagh; P.O.—**2. Derryadd,** hamlet, S. co. Fermanagh, 4½ m. S. of Lisnaskea; P.O.

Derryaghy, par., S. co. Antrim, 2 miles N. of Lisburn; 12,466 ac., pop. 3355.

Derryanville, 3 miles NW. of Portadown, N. co. Armagh; P.O.

Derrybard, seat, S. co. Tyrone, 2½ m. E. of Fintona.

Derrybawn, seat, 6 miles NW. of Rathdrum, mid. co. Wicklow; in the vicinity is **D. Mountain;** alt., 1567 ft.

Derrybeg, hamlet, on NW. coast of Donegal, 24 miles SW. of Dunfanaghy; P.O.

Derryboy, 4 m. NE. of Crosscar ry. sta., co. Down; P.O.

Derrybrien, hamlet, S. co. Galway, 10 m. E. of Gort; P.O.

Derrybrusk, par., mid. co. Fermanagh, 2 miles N. of Lisbellaw ry. sta.; 7172 ac., pop. 852. **D. House** is a seat.

Derrycarne, seat, 2 miles from Drumod, co. Leitrim.

Derrycassan House, 6 miles NW. of Ballywillan sta., E. co. Longford.

Derrychrier, 3 miles S. of Dungiven, co. Londonderry; P.O.

Derryclare, vil., 10 miles E. of Clifden, W. co. Galway, near lough (2 m. long) and mountain of same name; alt. of mountain, 2220 ft.

Derrycoosh, ham., W. co. Mayo, 3 m. W. of Castlebar.

Derrycorrib, vil., 4 m. SE. of Belmullet, co. Mayo.

Derrycraff, ham., SW. co. Mayo, 7 m. SE. of Westport.

Derrycreeveen, vil., Bere island, Bantry Bay, co. Cork; pop. 238.

Derrycunihy, mountain and glen with beautiful waterfall, 10 miles SW. of Killarney, S. co. Kerry.

Derrydonnell Castle, ruin, 3½ m. SW. of Athenry, co. Galway.

Derrydoon, hamlet, S. co. Fermanagh, 3 m. SW. of Newtown Butler; P.O.

Derryerglinna, hamlet, W. co. Galway, 4 m. W. of Oughterard; P.O.

Derryfubble, ham., 4 miles S. of Moy, co. Tyrone; P.O.

Derrygalvin, par., in co. and 4 miles SE. of Limerick; 1719 ac., pop. 222.

Derrygolan, pl., 5 m. S. of Kilbeggan, co. Westmeath; P.O.

Derrygonnelly, vil., N. co. Fermanagh, 10 miles NW. of Enniskillen; pop. 236; P.O., T.O.

Derrygorry, hamlet, N. co. Monaghan, 4 m. W. of Aughnacloy; P.O.

Derrygrath, par., S. co. Tipperary, 3 miles SE. of Cahir; 3777 ac., pop. 423.

Derrygroony, lough, 1 m. long, S. Monaghan, 7 m. SE. of Cootehill.

Derryhale Corner, 4 m. S. of Portadown, co. Armagh; P.O.

Derryhaw, pl., in co. and 5 m. W. of Armagh; P.O.

Derryhenny, pl., mid. co. Fermanagh, 7 miles S. of Enniskillen.

Derryherney, 4 m. from Lisbellaw, Fermanagh; P.O., called **Derryharney.**

Derryinver, fishing vil., 5 miles N. of Clifden, W. co. Galway. Has a pier and small harbour.

Derrykeevan, hamlet, N. co. Armagh, 4½ m. NW. of Portadown; P.O.

Derrykeighan, par., N. co. Antrim, on river Bush, 4 miles NE. of Ballymoney; 7676 ac., pop. 1463; P.O. The late President M'Kinley's grandfather is buried here.

Derrylahon, seat, 4 m. W. of Birr, N. co. Tipperary.

Derrylane, pl., 5 m. N. of Killeshandra, co. Cavan; P.O.

Derrylester, pl., co. Fermanagh, near Florence Court; P.O.

Derrylileagh, lough, NW. co. Armagh, 7½ m. NW. of Portadown.

Derrylin, vil., Fermanagh, 11 miles SE. of Enniskillen; P.O.

Derryloran, par. and vil., cos. Londonderry and Tyrone—par., 12,082 ac., pop. 6562; vil., pop. 137; the par. contains Cookstown with ry. sta.

Derrylossary, par., E. co. Wicklow, 5 miles SW. of Newtown Mount Kennedy; 45,964 ac., pop. 1647.

Derrymacar, lough, 1 m. long, SW. co. Longford, 5 m. NW. of Ballymahon.

Derrymacash, vil., NE. co. Armagh, 2½ m. NW. of Lurgan.

Derrymacloughney Castle, seat, co. Galway; post-town, Athenry.

Derrymore.—ry. sta., Tralee and Dingle Ry., W. co. Kerry, 5 m. WSW. of Tralee.—**2. Derrymore,** ham., SW. co. Antrim, on Lough Neagh, 6 m. N. of Lurgan.—**3. Derrymore,** ham., E. co. Clare, 12 m. NW. of Killaloe Abbey.

Derrynaclough, hamlet, NW. co. Galway, 3 m. W. of Leenane; P.O.

Derrynahinch, par., 2 m. SE. of Knocktopher, co. Kilkenny; 8339 ac., pop. 750.

Derrynane Abbey, seat of D. O'Connell, Esq., grandson of the Liberator, 5 miles SE. of Waterville, co. Kerry.

Derrynasaggart, mountain range, on borders of cos. Cork and Kerry. The road between Killarney and Macroom crosses the range.

Derrynoose, par., W. co. Armagh, 4 miles NW. of Keady; 15,050 ac., pop. 3127; P.O.

Derry is derived from the Celtic *doire*, or *daire*, meaning "an oak grove," "a place of pilgrimage."

Derrynoyd, seat, 1 m. NW. of Draperstown, co. Londonderry.

Derryogue, fishing harbour, 3 miles SW. of Kilkeel, S. co. Down.

Derryork, ry. sta., B. & N. C. R., 3 miles N. of Dungiven, co. Londonderry.

Derryosky, hamlet, SE. co. Mayo, 3 m. W. of Balla; P.O.

Derrypatrick, par., S. co. Meath, 5½ m. ESE. of Trim sta.; 1951 ac., pop. 112.

Derryquin Castle, seat, 2 m. SE. of Sneem, co. Kerry.

Derryscollop, vil., 3 m. S. of Verner's Bridge, N. co. Armagh.

Derrythorpe, ham., 4 m. NE. Epworth, N. Lincolnshire.

Derrytrasna, ham., 7 m. NW. of Lurgan, co. Armagh; P.O.

Derryveagh, mt. range, 20 miles W. of Letterkenny, co. Donegal; 2147 ft. high.

Derryvillane, par., NE. co. Cork, on river Funcheon, 4 m. SW. of Mitchelstown; 1826 ac., pop. 209.

Derryvullan, par., N. co. Fermanagh, 3 miles NW. of Ballinamallard ry. sta.; 21,246 ac., pop. 4026.

Derrywaragh, island, ⅝ m. long, SW. extremity of Lough Neagh, co. Armagh.

Dersingham, par. and vil. with ry. sta., G. E. R., W. Norfolk, 8½ miles NE. of Lynn; par., 3581 ac., pop. 1316; P.O., T.O.; the vil. is 1 mile SE. of sta.

Dervaig, hamlet, Mull island, Argyll, at head of Loch Cuan, 8½ m. SW. of Tobermory; P.O., T.O.

Derval, vil., Ayrshire. See DARVEL.

Dervock, vil. with ry. sta., Ballycastle Ry., 4½ miles N. of Ballymoney, N. co. Antrim; pop. 263; P.O.

Derwen, par. and ry. sta., L. & NW. R., on S. border of Denbighshire, 5 miles NW. of Corwen; 3554 ac., pop. 475; P.O.

Derwenlas, hamlet, NW. Montgomery, 2 m. SW. of Machynlleth; P.O.

Derwent ("white" or "clear water").—par., N. Derbyshire, on r. Derwent, 5 m. NE. of Castleton; 3526 ac., pop. 202; P.O., T.O.; contains **D. Hall,** seat of the Duke of Norfolk.—**2. Derwent,** river, W. Cumberland; rises in the neighbourhood of Bow Fell and Sca Fell, and flows N. to Derwent Water, thence NW. to Bassenthwaite Water, thence W. to Solway Firth at Workington; is 33 miles long.—**3. Derwent,** river, N. Derbyshire; rises on High Peak, on N. border of co., and flows S. and SE. past Derby to the Trent, near Sawley, on border of Leicestershire; is 60 miles long.—**4. Derwent,** river, Northumberland and Durham; rises near Allenheads, on S. border of Northumberland, and flows NE. to the Tyne at Derwent Haugh, 3 miles W. of Gateshead; is 30 miles long.—**5. Derwent,** river, North-Riding Yorkshire; rises on Sleights Moor, 6 miles S. of Whitby, and flows S. to the Ouse at Barmby-on-the-Marsh; is 57 miles long, and is navigable to Malton.

Derwent Edge, eminence, N. Derbyshire, 4 miles NE. of Castleton; is topped by stones resembling castles and named the "Hurking Stones."

Derwent Haugh, hamlet, at mouth of r. Derwent, 3 m. W. of Gateshead, N. Durham. Has coke works.

Derwent Hill and **Derwent Lodge,** 2 seats, near Keswick, W. Cumberland.

Derwent Paper Mill, at Workington, Cumberland.

Derwent Water, lake, W. Cumberland, in basin of river Derwent, near Keswick; 3 miles long, 1½ mile broad, 72 ft. deep, and 244 ft. above sea-level; contains several richly wooded islands, and abounds with perch, trout, pike, and eel; on the W. side of the lake is a wood-fringed recess called **Derwent Bay.** The three principal islands are **D. Isle, Lord Isle,** and **St. Herbert's Isle;** the latter contains the ruined cell of a 7th century hermit.

Derwent Woodlands, eccl. dist., Hathersage and Hope pars., N. Derbyshire; pop. 396.

Derwydd, hamlet, seat, and ry. sta. (**Derwydd Road**), G. W. R., Carmarthen, 4 miles SE. of Llandilo.

Desart, seat, in co. and 6 miles SW. of Kilkenny.

Desborough, urb. dist., par., and vil., with ry. sta. (**D. and Rothwell**), M. R., N. Northamptonshire, 5½ miles SE. of Market Harborough; urb. dist. and par., 2400 ac., pop. 3573; P.O., T.O. Iron ore is found. There are mfrs. of boots and shoes.

Desert.*—par., S. co. Cork, 1½ m. E. of Clonakilty; 724 ac., pop. 194.—**2. Desert,** ry. sta., C. B. & S. C. R., 7¾ miles W. of Bandon, co. Cork.

Desertcreat, par., E. co. Tyrone, 3 miles SW. of Cookstown; 14,398 ac., pop. 2856.

Desertegny, par., N. co. Donegal, 4 miles NW. of Buncrana; 7580 ac., pop. 1320.

Desertlyn, par., SE. co. Londonderry, containing part of Moneymore, and 4 miles NE. of Cookstown; 5561 ac., pop. 1222.

Desertmartin, par. and vil. with ry. sta., B. & N. C. R., SE. co. Londonderry, 3 miles W. of Magherafelt—par., 9579 ac., pop. 2239; vil., pop. 101; P.O.

Desertmore, par., in co. and 8 miles SW. of Cork; 3943 ac., pop. 426.

Desertoghill, par., E. co. Londonderry, containing Garvagh, and 4¾ miles W. of Kilrea; 14,466 ac., pop. 2094.

Desertserges, par., S. co. Cork, on river Bandon, 5 miles W. of Bandon; 15,728 ac., pop. 2052; P.O.

Desford, par. and vil. with ry. sta., M. R., in co. and 6½ miles SW. of Leicester; 2502 ac., pop. 830; P.O.

Deskford, par. and vil., N. Banffshire; 8155 ac., pop. 714; on D. Burn, 4 miles S. of Cullen; P.O.; was the property of the Earls of Findlater and Seafield, whose ancient family seat was **Deskford Tower,** now demolished; **Deskford Burn** flows 7½ miles N. to Moray Firth at Cullen Bay.

Deskry Water, rivulet, SW. Aberdeenshire; flows 10 miles N. to the Don ½ mile E. of Castle Newe.

Desmond, ancient district, South Munster; it comprised cos. Cork and Kerry.

Dess, ry. sta., G. N. S. R., 3 miles NE. of Aboyne, Aberdeenshire; 1 mile E., on river Dee, is **Desswood House.**

Dessary, river and glen, W. Inverness-shire, 6 m. long, W. end of Loch Arkaig.

Detchant, par., 2 miles NW. of Belford, N. Northumberland; 2178 ac., pop. 84.

Dethick and Holloway, par., E. Derbyshire, on Cromford Canal, 2 miles SE. of Matlock Bath ry. sta.; 2038 ac., pop. 1311.

Detling, par. and vil., Kent, 2½ miles NE. of Maidstone; 1589 ac., pop. 289; P.O.

Detter, stream, Cardiganshire; rises near Capel Cynon, and flows 6 miles SE. to the Teifi at Llandyssil.

Devaar. See DAVARR.

Deucaledonian Sea, ancient name of the Hebridean part of the Atlantic.

Deuchar, seat, 8 miles W. of Brechin, Forfarshire; adjacent is **Deuchar Hill;** alt., 970 ft.

Deuchar Tower, on left bank of Yarrow Water, Selkirkshire, near Yarrow Church; in vicinity is the morass called **Deuchar-Swire.**

Deuchrie Dod, hill, Haddingtonshire, 4 m. SE. of E. Linton sta.; alt., 968 ft.

Deudraeth Castle, seat, 1½ m. S. of Penrhyndeudraeth, Merioneth.

Deugh, rivulet, N. Kirkcudbrightshire; flows 20 m. SE. to Water of Ken 4½ miles NW. of Dalry.

Deuxhill, par. and ham., S. Shropshire, 4½ miles SW. of Bridgnorth; 493 ac., pop. 54.

Devaar, island, Argyllshire; pop. 7. See DAVAAR.

Devanden Green, pl. and eminence, SE. Monmouthshire, 4 miles NW. of Chepstow; P.O.

Devanha, distillery, in city of Aberdeen.

Devenish, par., N. co. Fermanagh, 4 miles NW. of Enniskillen; 30,601 ac., pop. 3213; in Lough Erne is **Devenish Island** (123 ac., pop. 3), on which are abbey ruins and a round tower, one of the finest existing.

Devereil, hill with barrow, S. Dorset, 9 miles NE. of Dorchester.

Deverill, stream, S. Wilts; rises on border of co. near Maiden Bradley, and flows 7 miles NE. to the Wiley, 1½ mile SE. of Warminster.

Deveron, river, Aberdeenshire and Banffshire; rises among the mountains of Cabrach, flows NE., receiving the Blackwater, the Bogie, and the Isla, and falls into the sea between Banff and Macduff; is 61 miles long, and is well stocked with salmon and trout. In its upper parts the river has a rapid current and is frequently in high flood. In 1829 it rose 20 ft. above ordinary level, with the result that all bridges above Huntly were swept away. There is good fishing, most of which, however, is strictly preserved.

Devil's Apronful, rocks, SW. of Simon's seat, Wharfedale, W. R. Yorkshire.

Devil's Arrows, three monumental pillars of millstone grit,

* The Celtic *Desert, Disert, Dysart, Dyscrt,* is from the (ecclesiastical) Latin *Desertum,* signifying "a religious solitude," "a hermitage."

½ mile S. of Boroughbridge, West-Riding Yorkshire; 18, 22, and 31 ft. high.

Devil's Beef Tub, vast hollow (close to the public road), N. Dumfriesshire, 5 miles NW. of Moffat; also called the "Marquis of Annandale's Beef Stand."

Devil's Bellows, deep chasm on the coast, Asparagus island, W. Cornwall, near Lizard Head.

Devil's Bit Mountains, N. co. Tipperary, on SW. border of King's co.; greatest alt., 1583 ft.; so called from a peculiar gap in the ridge.

Devil's Bridge, hamlet and ry. sta., Vale of Rheidol Ry., 11¾ miles SE. of Aberystwyth, Cardiganshire; P.O.; takes its name from a double bridge, lower and upper, across a chasm 114 ft. deep traversed by the river Mynach; the lower was built in the 11th century, and the upper (20 ft. over it) in 1753; the chasm is upwards of a mile long, and the river in traversing it makes four falls of 18, 60, 20, and 110 ft.

Devil's Brig and Devil's Dyke. See DEIL'S BRIG AND DEIL'S DYKE.

Devil's Cauldron.—ancient circular structure, Bute island, near head of Kilchattan Bay, 7 m. S. of Rothesay; is supposed to have been a place of penance.—**2. Devil's Cauldron,** romantic chasm with cascade, on river Lednock, Perthshire, 1½ mile N. of Comrie.

Devil's Causeway, Roman road, Northumberland, stretching N. from Roman Wall past Whittington, Hartburn, Longhorsley to Longframlington.

Devil's Cave, in Kincraig Hill, Kilconquhar par., 3 miles SW. of Colinsburgh, Fife.

Devil's Chair, rock at Plemont Point, NW. extremity of Jersey, Channel Islands.

Devil's Ditch, ancient work, Cambridgeshire; extends 7 miles from the fens at Reach to vicinity of Ditton-Wood.

Devil's Dyke, great chasm, and ry. sta. (**The Dyke**), L. B. & S. C. R., on South Downs, W. Sussex, 5½ miles NW. of Brighton; is spanned by a "Telpher Cableway."

Devil's Elbow, crook (2000 ft.), on the road over the Grampians from Alyth to Braemar; 9½ miles S. of Braemar.

Devils Garden, hollows, abounding in rare and beautiful wild flowers, in the Stanner Rocks, in co. and 3½ miles SE. of Radnor. Is a resort of botanists.

Devil's Glen, wild ravine with waterfall, on river Vartry, E. co. Wicklow, 4 miles NW. of Rathnew.

Devil's Highway, Roman road across Bagshot Heath, Berks; formed part of the road from Silchester to London.

Devil's Hole, vast ravine and cavern, SW. coast of Jersey, Channel Islands. Is also known as the Creux du Vis.

Devil's Island, in Torc Lough, near Killarney, Kerry.

Devil's Jumps, mounds, 5 m. NW. of Haslemere, W. Surrey.

Devil's Limekiln, remarkable chasm, tunnelled by the sea in two places, at SW. point of Lundy, Bristol Channel.

Devil's Mill, one of the Falls of the Devon, on border of Perthshire and Kinross-shire, 1½ m. WSW. of Crook of Devon.

Devil's Mother, mt., NW. co. Galway; alt., 2131 ft.

Devil's Pit, remarkable hollow in vicinity of Cadgwith, W. Cornwall; area 2 ac., depth 200 ft.

Devil's Point, precipitous rock among the Cairngorm Mountains, SW. Aberdeenshire.

Devil's Punch Bowl, deep dell on S. side of Hindhead Hill, W. Surrey, 2 miles N. of Haslemere.

Devil's Punch Bowl, deep lough, near the summit of Mangerton, S. co. Kerry, 4 miles E. of Kenmare. Is regarded by some geologists as the crater of an extinct volcano, and is the source of the Killarney water supply.

Devil's Quoits, three large stones, near Stanton Harcourt, Oxfordshire; supposed to be memorials of a battle between the Britons and Saxons in 614.

Devil's Staircase, rough mountain track, N. Argyllshire, leading down from head of Glencoe to Kinlochmore, at head of Loch Lomond; alt., 2206 ft.

Devil's Throat.—cavern in Asparagus island, W. Cornwall, near Lizard Head.—**2. Devil's Throat,** popular name of Cromer Bay, Norfolk. See CROMER.

Devil's Water, river, S. Northumberland; rises near Durham border, and flows 13 miles NE. to the Tyne 2½ miles E. of Hexham.

Devilly, pl., S. Kincardineshire, 2 m. NE. of Fettercairn.

Devizes, municipal borough and market town with ry. sta., G. W. R., N. Wilts, on the Kennet and Avon Canal, 25½ miles NW. of Salisbury by road and 86 miles W. of London; 906 ac., pop. 6532; P.O., T.O. It shares the Wilts assizes with Salisbury, winter and alternate Autumn sessions being at Devizes. The Roman name was *Castrum Divisarum* or *Ad Divisas.* Market day, *Thursday;* has mfrs. of silk and snuff, and a large foundry, where agricultural steam-engines and implements are made. Malting is carried on. The corn market is one of the most important in the West of England. St. John's Church dates from the reign of Henry I. Scarcely any traces remain of the old castle, built in the reign of Henry I., and destroyed in the 17th century. One mile S. of the town is a lunatic asylum.

Devizes (or **Eastern**) **Division,** parl. div. of Wilts; 236,287 ac., pop. 46,651; contains Devizes and Marlborough.

Devlins, river, co. Meath, forming with the Mattock a tributary of the Boyne, 3 m. W. of Drogheda.

Devock Water, lake, at N. side of Birkby Fell, W. Cumberland, 5 miles NE. of Ravenglass; is 2½ miles in circuit, and contains an islet; alt. above sea level, 766 ft.

Devol's Glen, ravine, descending 2½ miles NE. to E. end of Port Glasgow, Renfrewshire; has two waterfalls of 20 and 100 ft. leap.

Devon.—maritime co. in SW. of England; is bounded N. by the Bristol Channel, E. by Somerset and Dorset, S. by the English Channel, and W. by Cornwall; length, 72 miles; breadth, 65 miles; coast-line, about 143 miles; area, 1,671,168 ac., pop. 662,196. The co. is served by the G. W. R. and L. & SW. R. systems. The surface is richly diversified; the prevailing scenery is beautiful; the climate is mild and salubrious. The coast-line is rocky and precipitous. In the S. is the fertile district called South Hams; in the centre is the bleak and rugged tract of Dartmoor, rising to a mean elevation of 1700 ft., and the rich and beautiful Vale of Exeter; in the N. of the co., Exmoor Forest, a moorland district, extends W. into the co. The principal rivers are the Taw and the Torridge, flowing into the Bristol Channel, and the Exe, Axe, Teign, Dart, Avon, and Tamar, flowing into the English Channel. The estuaries of all these rivers afford good harbours. The Exe is canalised from Exeter to the coast, while Tiverton has communication with Taunton in Somerset by means of the Great Western Canal. The island of Lundy in the Bristol Channel belongs to the county. The prevailing rocks are—granite on Dartmoor, Devonian limestone in the N. and S., millstone grit in the centre and W., and new red sandstone, &c., in the E. The minerals are tin, copper, lead, iron, granite, limestone, marble, slate, arsenic, umber, and ochre, &c. China clay is largely mined; potter's clay and pipeclay are also worked. Devon is celebrated for its orchards and dairy farms; butter, cheese, cider, and live stock are largely exported. D. is famous for its red breed of cattle, Dartmoor ponies, and Exmoor sheep. (For agricultural statistics, see APPENDIX.) The mfrs. are coarse woollen goods, linen, lace, paper, gloves, and shoes. The fisheries are important and include pilchard, mackerel, dory, and salmon. The co. comprises 461 pars., the parl. and co. bors. of Devonport (2 members), Exeter (1 member), and Plymouth (2 members), and the mun. bors. of Barnstaple, Bideford, Dartmouth, Honiton, Great Torrington, Okehampton, South Molton, Tiverton, Torquay, and Totnes. It is mostly in the diocese of Exeter. For parl. purposes it is divided into 8 divisions, viz., Eastern or Honiton, North-Eastern or Tiverton, Northern or South Molton, North-Western or Barnstaple, Western or Tavistock, Southern or Totnes, Torquay, and Mid or Ashburton, 1 member for each div.

Devon, river, Nottinghamshire, forming, with the Smile, a trib. of the Trent, which it joins at Newark.

Devon, river, Perth, Kinross, Clackmannan, and Stirling; rises among the Ochil Hills and falls into the Forth at Cambus, 2½ miles NW. of Alloa; is 33½ miles long, but only 5¼ miles in a straight line from its source, and is a capital trouting stream; in the reach below the Crook of Devon it makes the famous falls of Devil's Mill, Rumbling Bridge, and Caldron Linn.

Devon, Black, or **South,** r., Fife and Clackmannan, flows 15 m. SW. and falls into the Forth 1½ m. SE. of Alloa.

Devon Ironworks, 2½ miles NE. of Alloa, Clackmannanshire, near the Devon; is an extensive establishment, including 3 furnaces and a large foundry.

Devon Road, ry. sta., G. S. & W. R., 3½ miles E. of Abbeyfeale, W. co. Limerick.

Devonport, parl. and co. bor., par., seaport, and market town, with ry. stas., G. W. & L. & SW. R., SW. Devon, 53 miles SW. of Exeter and 229¾ miles SW. of London by rail—parl. bor., 1988 ac., pop. 79,028; co. bor. and par., 3044 ac., pop. 70,437. Market days, *Tuesday, Thursday,* and *Saturday;* stands on the Hamoaze, or

estuary of the Tamar, contiguous to Plymouth, of which it is a sub-port, being one of "the three towns," Plymouth, Stonehouse, and Devonport. Until 1824 it was called Plymouth Dock. D. is the seat of one of the royal dockyards, and an important naval and military station. It is defended by a line of ramparts, and the sea entrance is protected by heavy batteries on Mount Wise. Here are the Royal Albert and Military Hospitals, and the Raglan and Granby Barracks. The dockyards are now called the N. and S. Dockyards, the area of which is nearly double the former Government establishments. There are naval and military barracks, and extensive storehouses, factories, and foundries. The port admiral and lieutenant-governor of the west district have official residences here. The bor. returns 2 members to Parliament.

Devonshaw, hill, Wandell and Lamington par., Lanarkshire; alt., 1275 ft.

Devonshire Cavern, cave on river Masson, 1 mile NW. of Matlock Bath, N. Derbyshire.

Devonshire Street and Globe Road, ry. sta., G. E. R., 1¾ mile E. of Liverpool St. sta., London.

Devonside, vil., ¾ m. SSE. of Tillicoultry, Clackmannansh.; pop. 647; has a brick and tile work and coal mine.

Devoran, small seaport town and eccl. dist., W. Cornwall, on Restronguet Creek, 5 miles SW. of Truro; eccl. dist., pop. 1055; P.O., T.O.

Devynnock, vil. with ry. sta., Neath and Brecon Ry., in co. and 7 miles W. of Brecon.

Devyock.—hamlet, 3 miles NE. of Bodmin, E. Cornwall. —**2. Devyock,** place, 3 miles SW. of St. Germans, E. Cornwall.

Dewar, pl., on Dewar Burn, 5 m. W. of Fountainhall sta., Edinburghshire; ½ m. SE. is **Dewar Hill,** crowned with a remarkable stone called "Lot's Wife."

Dewar Town, vil., 3 m. NE. of Gorebridge, Edinburgh.

Dewchurch, Little, par., in co. and 5½ miles SE. of Hereford; 1726 ac., pop. 237.

Dewchurch, Much, par., SW. Hereford. See MUCH DEWCHURCH.

Dewerstone, picturesque cliff, in Cad Valley, Dartmoor, S. Devon, 1½ m. N. of Bickleigh.

Dewlish, par., S. Dorset, 8 miles NE. of Dorchester; 2134 ac., pop. 312; P.O.; contains the seat of **Dewlish Hall.**

Dews, loch, Fetteresso par., Kincardineshire.

Dewsall, par., in co. and 4½ miles SW. of Hereford; 693 ac., pop. 47.

Dewsbury, parl. and mun. bor., market town, and par., with ry. stas, G. N., L. & NW., and (**Market Place**) L. & Y. Ry., S. div. W. R. Yorkshire, on river Calder, 9½ miles S. of Leeds by rail—mun. bor. and par., 1471 ac., pop. 28,060; parl. bor., 4766 ac., pop. 74,363. Market days, *Wednesday* and *Saturday*. D. has water communication with Liverpool and Hull by means of the river Calder. The trade of the town is chiefly connected with the mfr. of woollens, worsteds, blankets, flannels, carpets, druggets, baizes, and other heavy textile goods; foundries, glass and dye works. Coal is worked in the neighbourhood. D. has a technical school, grammar schools of the Charity Commissioners' foundation, free library, infirmary, and public park. D. was a place of importance early in the 7th century. It was made a mun. bor. in 1862, and a parl. bor. in 1867. The bor. returns 1 member to Parliament.

Dewsbury Moor, pl., S. div. W. R. Yorkshire, adjacent to Dewsbury; P.O., T.O.

Dexthorpe, ham., E. Lincolnshire, 4 m. N. of Spilsby.

Dheirrig, or **Eilean Dearg,** islet, in mouth of Loch Riddon, Argyllshire, 2½ miles NW. of Colintraive; is crowned by ruins of a fort erected by the ninth Earl of Argyll during his expedition in 1685.

Dhivach Lodge, Inverness-shire. See DIVACH.

Dhoo, stream, I. of Man; flows 6 miles E. to Douglas Bay.

Dhoon.—vil., 4 miles NE. of Douglas, I. of Man.—**2. Dhoon,** bay, glen, and waterfall, 6 m. SE. of Ramsey, I. of Man.

Dhruim, gorge, Inverness-shire. See DRUIM.

Dhu, or **Dubh Loch** (Black Loch).—Glen Muick, SW. Aberdeenshire, 1¾ mile W. of head of Loch Muick.—**2. Dhu,** or **Dubh Loch,** Argyllshire, 2 miles NE. of Inveraray. See DUBH LOCH.—**3. Dhu Loch,** or **Dubh Lochan,** SW. Banffshire, 14 miles S. of Nethybridge.—**4. Dhu Loch,** Buteshire, 2 miles SW. of Rothesay.—**5. Dhu Loch,** W. Caithness-shire, 2½ miles SE. of Altnabreac sta.—**6. Dhu Loch,** or **Dubh Loch,** 8 miles W. of Kingussie, Inverness-shire.—**7. Dhu Loch,** or **Dubh Loch,** 5 m. W. of Newtonmore, S. Inverness-shire.—**8. Dhu, Loch,** 10 miles W. of Blair Atholl, SW. Perthshire. —**9. Dhu, Loch,** or **Dubh Loch,** 1½ mile SW. Loch Chon, SW. Perthshire.—**10. Dhu Loch,** or **Dubh Loch,** 7 miles E. of Lochinver, SW. Sutherlandshire.

Dhu Hearteach Lighthouse, on rock in the Atlantic, off coast of Argyllshire, Kilfinichen and Kilvickeon par., 15½ miles SW. of Iona; pop. 3; has fixed group-occulting light (Dubh Artach Rocks), 145 ft. above high water, and seen 18 miles.

Dhuacrigh, loch, 3 m. NE. of Bracadale, Isle of Skye, Inverness-shire.

Dhulloch an, loch, 3 m. SE. of Arnisdale, SW. Inverness-shire.

Dhu Lough, lakelet, near Farr Head, co. Antrim.

Dhuisk, or **Dusk** (Black Water), rivulet, S. Ayrshire, flowing 6 miles NW. to the Stinchar near Pinwherry ry. sta.

Diabaig, or **Dibaig,** hamlet with harb., W. Ross and Cromarty, on N. side of Loch Torridon; P.O.

Dial Post, place, 1½ mile SW. of West Grinstead, W. Sussex; P.O.

Diamond.—hamlet, 4 miles NW. of Crumlin, co. Antrim; P.O.—**2. Diamond,** pl., 5 miles W. of Portadown, N. co. Armagh; P.O.—**3. Diamond,** ham., S. co. Monaghan, 3 m. NW. of Kingscourt.—**4. Diamond,** ham., NE. co. Tyrone, on W. side of L. Neagh, 7 m. NE. of Stewartstown.

Diamond Hill, eminence, 1¼ mile SW. of Buxton, N. Derbyshire. The crystals found here are called "Buxton diamonds."

Diamond Hill, or **Bengob,** near Letterfrack, W. Galway; 1460 ft.

Diamor, par., W. co. Meath, 6 miles SE. of Oldcastle ry. sta.; 5468 ac., pop. 205.

Dibaig, hamlet, Ross and Cromarty. See DIABAIG.

Dibb, affluent of river Wharfe at Hartlington, near Burnsall, E. div. W. R. Yorkshire.

Dibberford, place, Dorset, 3 miles NW. of Beaminster.

Dibden, par. and vil., S. Hants, 2½ miles SW. of Southampton; 2235 ac., pop. 660.

Dibiedale, extensive deer-forest (17,000 ac.), NE. Ross and Cromarty, 5 miles N. of Alness; is adjacent to, and is the property of the proprietor of Ardross Castle: which see.

Dicconson Lane and Aspull, ry. sta., 3½ m. E. of Wigan by road and 5 m. by rail, Lancashire; P.O.

Dichty, or **Dighty Water,** rivulet, S. Forfarshire; rises among the Sidlaw Hills, and flows 15 miles E. to the Firth of Tay 1¾ mile NE. of Broughty Ferry.

Dicker, Upper, vil., SE. Sussex, 8 m. E. of Lewes.

Dickleburgh, par. and vil., S. Norfolk, 3½ m. NE. of Diss; 2356 ac., pop. 731; P.O., T.O., called **Dickleborough.**

Dickmont Law, hill, E. Forfarshire, in par. and 1 mile NE. of St. Vigeans; alt., 323 ft.; is crowned with a hollow mound, anciently used as a seat of justice.

Didbrook, par., E. Gloucestershire, 3 miles NE. of Winchcomb; 536 ac., pop. 112.

Didcot, par. with ry. sta., G. W. and Didcot Newbury, and Southampton Rys., Berks, 4½ miles S. of Abingdon and 53 miles W. of Paddington sta., London; 1120 ac., pop. 420; P.O.

Didcote, hamlet, N. Gloucestershire, 6½ miles NE. of Tewkesbury.

Diddesfield, hamlet, W. Sussex, 5 miles NW. of Petworth.

Diddington, par. and hamlet, S. Huntingdon, 4 m. N. of St. Neots; 1298 ac., pop. 180; contains **D. House.**

Diddlebury, par. and hamlet, S. Shropshire, on river Corve, 7½ miles N. of Ludlow; 8600 ac., pop. 709; P.O.

Didley, hamlet, in co. and 6½ m. SW. of Hereford.

Didling, par., W. Sussex, 3½ miles SW. of Midhurst; 825 ac., pop. 45.

Didlington.—hamlet, Dorset, 4 miles NE. of Wimborne Minster.—**2. Didlington,** par., W. Norfolk, 5½ miles SE. of Stoke Ferry; 1875 ac., pop. 108; contains **Didlington Hall.**

Didmarton, par. and ham., W. Gloucester, on border of co., 5½ m. SW. of Tetbury; 2068 ac., pop. 335; P.O., T.O.

Didsbury, par. and vil. with ry. sta., M. R., in Withington urb. dist., SE. Lancashire, 3 miles W. of Stockport; 1546 ac., pop. 9234; P.O., T.O. Many Manchester merchants have residences here.

Diebidale, deer-forest, Ross and Cromarty; 9850 ac.; 9 m. SW. of Bonar Bridge.

Dieraclet, loch, 1 m. S. of Tarbet, Harris, Inverness-shire.

Dieulacresse, hamlet and vestiges of abbey (1214), 1½ mile N. of Leek, N. Staffordshire.

Diffagher, river, co. Leitrim, flowing from Belhaven lough to Lough Allen.
Diffrin, vil., 1 m. NW. of Fishguard, Pembrokeshire.
Digby, par. and ry. sta., G. N. & G. E. R., S. Lincolnshire, 7½ miles N. of Sleaford; 2494 ac., pop. 351; P.O.
Digbys Wash, tract, S. Lincolnshire, 2 m. N. of Spalding.
Digg, hamlet, Isle of Skye, Inverness-shire, 18½ miles N. of Portree.
Diggaport, hamlet, S. Devon, 4 miles SW. of Okehampton.
Diggle, hamlet with ry. sta., L. & NW. R.; S. div. W. R. Yorkshire, 10¾ m. SW. of Huddersfield; P.O.; in vicinity is the eminence of **Diggle Edge.**
Diggory's Island, 4½ m. S. of Trevose Head, W. Cornwall.
Digmoor, place, 4 miles SE. of Ormskirk, SW. Lancashire; P.O.; in vicinity is **Digmoor Hall.**
Digmore, small harb., North Uist, Outer Hebrides.
Digswell, par. and hamlet, Herts, 4 miles N. of Hatfield; 1674 ac., pop. 285; contains **D. House.**
Digswell Water, ham., in above par. and ½ mile from Welwyn sta. A fine viaduct (G. N. R.) crosses the valley.
Dihewid, par., Cardiganshire, 6 miles NW. of Lampeter; 3867 ac., pop. 397; P.O.
Dikehead, ham., N. Lanarkshire, ¾ m. W. of Shotts.
Dilate, loch, N. Argyllshire, 3¾ m. N. of Strontian; maximum depth, 55 ft.
Dildawn, seat, 3 miles SW. of Castle Douglas, Kirkcudbrightshire. See DALDAWN.
Dilham, par. and vil., NE. Norfolk, on river North, 4 miles SE. of North Walsham; 1573 ac., pop. 388.
Dilhorne, par. and vil., N. Staffordshire, 3 miles W. of Cheadle; 2478 ac., pop. 653; P.O., called **Delhorn;** contains **Dilhorne Hall.**
Dillarburn, vil., 1¼ m. NE. of Abbeygreen, Lanarkshire.
Dillicar, par., 8 miles NE. of Kendal, Westmorland; 1122 ac., pop. 135.
Dillington.—ham., 3 miles SE. of Kimbolton, Huntingdonshire.—**2. Dillington,** hamlet, 2 miles NW. of East Dereham, W. Norfolk.—**3. Dillington,** seat, 2 miles NE. of Ilminster, S. Somerset.
Dillonstown Cross, ham., E. co. Louth, 4 m. SE. of Castlebellingham.
Dilston, par., S. Northumberland, on Devil's Water, 2½ m. SE. of Hexham; 3277 ac., pop. 223. **Dilston Castle** (in ruins) was the residence of the last Earl of Derwentwater (1689–1716). **D. Hall** is a seat.
Dilton, hamlet, 2 miles SW. of Westbury, N. Wilts; P.O. **D. Court** is a seat.
Dilton Marsh, par., S. Wilts, 5 miles S. of Trowbridge; 3087 ac., pop. 1282; P.O., called **Dilton.**
Dilty Moss, morass, Forfar, 1½ m. SE. of Kirkbuddo.
Dilworth, par., NE. Lancashire, 7 miles NE. of Preston; 1248 ac., pop. 2439.
Dilwyn, par. and vil., Herefordshire, 5½ miles SW. of Leominster; 6423 ac., pop. 958; P.O., T.O.; contains the hamlets of **Dilwyn Church** and **Dilwyn Sollars.**
Dimchurch, par., Kent. See DYMCHURCH.
Dimlands, seat, 5 m. SW. of Cowbridge, Glamorgan.
Dimlington, ham., E. R. Yorkshire, 4 m. E. of Patrington.
Dimma, ham., 1½ mile from Jacobstow, NE. Cornwall.
Dimmer, hamlet, near Castlecary, E. Somerset.
Dimsdale House, seat, 1¼ mile N. of Newcastle under Lyme, N. Staffordshire.
Dinarben Court, seat, Hants, 4 m. E. of Odiham.
Dinas.*—vil. and ry. sta., Taff Vale Ry., 4 miles NW. of Pontypridd, Glamorgan; P.O.—**2. Dinas,** coast par. and vil., Pembrokeshire, 4 miles NE. of Fishguard; 2545 ac., pop. 694; P.O., T.O., called **Dinas Cross.**—**3. Dinas,** seat, near Llanwrtyd, Brecknockshire.—**4. Dinas,** hamlet, S. Carnarvonshire, 8 m. W. of Pwllheli; P.O.
Dinas Junction, ry. sta., L. & NW. R., in co. and 3¾ miles S. of Carnarvon.
Dinas Basing, ruined abbey (1131), in par. and 1 mile NE. of Holywell, Flintshire.
Dinas Bran (Crow Castle) **Castle,** ruin, 1 mile NE. of Llangollen, Denbighshire.
Dinas Castle, ancient stronghold, 3 miles SE. of Talgarth, Brecknockshire.
Dinas-Emrys, ancient castle, Carnarvonshire, on rock above Llyn-y-Ddinas, 2 miles NE. of Beddgelert.
Dinas Dinlle, ancient circular mound, on coast of co. and 4½ miles SW. of Carnarvon.
Dinas Dinorddwig, ancient British camp with three ditches, in co. and 3 miles NE. of Carnarvon.

* *Dinas*, Welsh form of "dun," signifying "a fort," or "fortified mount."

Dinas Gadfel, hamlet, in co. and 5½ miles NW. of Denbigh.
Dinas Gonwy (the Fort of the Conway), another name for DEGANWY CASTLE: which see.
Dinas Head, headland, on N. coast of Pembrokeshire, between Newport and Fishguard Bays.
Dinas Mawddwy, market town and ry. sta. (**Mawddwy**), on Mawddwy Ry., Merioneth, 10 miles SE. of Dolgelly and 7 miles N. of Cemmes Road sta. by rail; P.O. Market day, *Saturday;* is romantically situated among the mountains at the confluence of the Geryst and the Dyfi. Here are slate quarries. Is a favourite angling resort.
Dinas Penmaen, ancient British fort, on NE. coast of Carnarvon, 5½ miles SW. of Conway, on Penmaenmawr.
Dinas Plas, vil., Merioneth, near Dinas Mawddwy.
Dinas Powis, vil., 4½ m. SW. of Cardiff, Glamorgan; P.O.
Dinaton, ham., 2½ m. NE. of Cornwood, S. Devon.
Dinbren, hamlet, near Llangollen, Denbighshire.
Dinchope, ham., S. Salop, 6½ miles S. of Church Stretton.
Dinckley, par., NE. Lancashire, 5¼ miles N. of Blackburn; 610 ac., pop. 74.
Dinder, par., N. Somerset, 2 miles SE. of Wells; 1080 ac., pop. 218; P.O.; contains **Dinder House.**
Dindinnie, pl., W. Wigtownshire, 2½ m. W. of Stranraer.
Din Fell, mt., SW. Roxburghshire, 5 m. SW. of Riccarton Jn.; alt., 1735 ft.
Dinedor, par. and hamlet, in co. and 2½ miles SE. of Hereford; 1664 ac., pop. 225; on the summit of **Dinedor Hill** is a Roman camp.
Ding Dong Mine, 6 miles NW. of Penzance, W. Cornwall.
Dingestowe (or **Dynystow**), par. and hamlet with ry. sta., G. W. R., in co. and 3½ miles SW. of Monmouth; 1972 ac., pop. 196; P.O.; contains **Dingestow Court.**
Dinghurst, ham., E. Somerset, 3 m. NE. of Winscombe.
Dingle.—hamlet, 3 miles SW. of Southwold, E. Suffolk; in vicinity is **Dingle House.**—**2. Dingle,** dist. and ry. sta., Liverpool Overhead Ry., in borough of Liverpool.
Dingle, seaport town, par., and ry. sta., Tralee and Dingle Ry., W. co. Kerry, on **Dingle Harbour,** an opening off the N. side of Dingle Bay, 31¼ m. SW. of Tralee by rail—par., 9097 ac., pop. 3082; town, pop. 1786; P.O., T.O. Market day, *Saturday.* It has an excellent harbour, at one time carried on considerable shipping trade with Spain, and is one of the most westerly towns in Ireland. A steamer plies between Dingle and Cork. The fisheries are important; the opening of the railway has increased this industry. There is a coastguard station.
Dingle Bay, W. co. Kerry; is 18 miles wide at its entrance, and extends 24 miles E. to Castlemaine harb., where it narrows to 7 miles. The cliff scenery is magnificent. On the NE. side of the entrance to the bay is a red fixed light visible 9 miles.
Dingley, par. and seat, N. Northamptonshire, 2 miles E. of Market Harborough; 1353 ac., pop. 135; P.O., T.O. **D. Hall** is a seat.
Dingwall, cap. of co., parl., royal, and mun. burgh, and par., with ry. sta., H. R., Ross and Cromarty, at SW. corner of Cromarty Firth, 18½ miles NW. of Inverness—par., 6314 ac., pop. 2758; parl. burgh, pop. 2490; royal and mun. burgh and town, pop. 2519; P.O., T.O. Market day, *Saturday;* is an ancient town, of Norse origin. It has a curious old town-house, and a few remains of the ancient mansion-house of the powerful family of Ross. D. is approachable by vessels of 9 ft. draught, and has some exports of wool and cattle, but its chief trade is local. D. has a public park, and contains militia barracks. It is a ry. junc., whence the lines to Kyle of Lochalsh and the Sutherland and Caithness lines diverge. Dingwall unites with Wick, Cromarty, Kirkwall, Dornoch, and Tain in returning 1 member to Parliament.
Dingy's How, ancient tumulus (36 ft. high), on the isthmus connecting Deer Ness and Mainland, Orkney.
Dinham, par. and hamlet, Monmouthshire, 3½ miles SW. of Chepstow; 636 ac., pop. 31. Caractacus, the British chieftain, is said to have been buried in the vicinity; there are remains of an ancient castle, overgrown with wood, and standing on a steep bank.
Dinham House, seat, near Ludlow, S. Shropshire.
Dinin, affluent of river Nore, co. Kilkenny, at 4 miles above Kilkenny; 15 miles long.
Dinish.—island, in Lough Corrib, Kilcummin par., co. Galway; 100 ac., pop. 56.—**2. Dinish,** island, Killaconeenagh par., co. Cork; 45 ac., pop. 9.—**3. Dinish,** island, in river Kenmare, co. Kerry, between Kenmare River and Ballinskelligs Bay; 27 ac., pop. 9.—**4. Dinish,**

island in Muckross Lake, Killarney par., co. Kerry; 35 ac., pop. 6.

Dinlabyre, ancient chapelry, on Liddel Water, 1 m. SE. of Steele Road sta., Roxburghshire; the site of the chapel is occupied by an old mansion, now a farmhouse.

Dinmore.—par. and ry. sta., L. & NW. & G. W. R., in co. and 7 miles N. of Hereford; 580 ac., pop. 27; contains **Dinmore House,** which has been modernised.—**2. Dinmore,** pl., S. Shropshire, 7½ miles NW. of Ludlow.

Dinnabridge, ham., S. Devon, 7 m. NW. of Tavistock.

Dinnet, *quoad sacra* par. and sta., G. N. S. R., Aboyne, Glenmuick and Logie-Coldstone pars., Aberdeenshire; pop. 616; P.O., T.O.; the sta. is 4½ miles W. of Aboyne; **Dinnet Burn** (generally considered the natural line between the Highlands and Lowlands of Deeside) issues from Loch Davan, and flows 2 miles SE. to the Dee; the **Muir of Dinnet,** a dismal tract, containing several cairns and vestiges of ancient warfare, stretches between Dinnet sta. and Cambus O'May sta., 2½ miles SW. **D. House** is a seat.

Dinnington.—par., S. Northumberland, 6½ miles NW. of Newcastle-upon-Tyne; 937 ac., pop. 276; P.O.—**2. Dinnington,** par., S. Somerset, 3 miles NW. of Crewkerne; 584 ac., pop. 119.—**3. Dinnington,** par., S. div. W. R. Yorkshire, 7 miles SE. of Rotherham; 1652 ac., pop. 258; P.O.; contains **Dinnington Hall.**

Dinnington Colliery, pl., S. Northumberland, 1 m. E. of Dinnington; P.O.

Dinorben, hamlet, 2 m. SE. of Abergele, Denbigh.

Dinorwic, vil., 1½ m. N. of Llanberis, co. Carnarvon, which gives its name to extensive slate quarries. These are connected by a private railway, about 8 m. long, with **Port Dinorwic,** vil., on Menai Strait, which has a ry. sta., L. & NW. R., 4 m. NE. of Carnarvon. The considerable traffic of the port is due solely to the quarries; P.O., T.O.

Dinsdale, ry. sta., N. E. R., SE. Durham, 3¾ miles E. of Darlington.

Dinsdale, Low, par. and vil., S. Durham, 5 miles SE. of Darlington; 1174 ac., pop. 238. **D. Park** is a home for imbeciles; **Dinsdale Spa** has a cold sulphur spring and a bathing-house.

Dinsdale, Over, par., N. R. Yorkshire, on r. Tees, opposite Low Dinsdale, 5½ m. SW. of Yarm; 860 ac., pop. 82.

Dinting, ry. sta., G. C. R., 1 mile NW. of Glossop, NW. Derbyshire; P.O.; the river Etherow is here crossed by a viaduct 506 ft. long and 136 ft. high; alt. of ry. sta., 533 ft.

Dinting Vale, eccl. dist. and vil., Glossop par., NW. Derbyshire; pop. 3026. The vil., 1½ mile NW. of Glossop, has large printworks.

Dinton.—par. and vil., mid. Bucks, 4½ miles SW. of Aylesbury; 3897 ac., pop. 663; P.O., T.O.; contains **Dinton Hall.**—**2. Dinton,** par. and vil. with ry. sta., L. & SW. R., S. Wilts, 8½ miles W. of Salisbury; 2567 ac., pop. 401; P.O., T.O.; birthplace of Lord Clarendon (1608–1674), statesman and historian; contains **Dinton House.**

Dinwoodie, ry. sta., C. R., 6 m. NW. of Lockerbie, Dumfriesshire; alt., 242 ft.; on **D. Hill** (871 ft.), 1½ m. E., are 2 hill-forts.

Diobaig Harbour, inlet of L. Torridon, Ross & Cromarty.

Dionard, r., NW. Sutherland; rises on NE. shoulder of Meall Horn, and flows 14 miles N., traversing **Loch Dionard** and **Strath Dionard,** to Kyle of Durness.

Dippen, seat, E. coast of Kintyre, Argyllshire, near Carradale.

Dippenhall, pl., NE. Hants, 2 m. W. of Farnham.

Dippertown, ham., S. Devon, 7 miles NW. of Tavistock.

Dippin Head, line of perpendicular cliffs, SE. coast of Arran island, Buteshire; alt., 300 ft. **D. Lodge** is 2½ miles SE. of Whiting Bay.

Dipple, pl., NE. Elginshire, 1½ m. W. of Fochabers.

Dippool Water, rivulet, E. Lanarkshire; flows 7½ m. SW. to Mouse Water, 2 m. NW. of Carstairs Junction.

Diptford, par., S. Devon, on river Avon, 5½ miles SW. of Totnes; 4107 ac., pop. 502; P.O., T.O.

Dipton, vil., N. Durham, 9 miles SW. of Gateshead; P.O., T.O. There are blue slate quarries in the neighbourhood.

Dipton Burn, affluent of Devil's Water, S. Northumberland.

Dirk, bay, S. co. Cork, 2 m. NE. of Galley Head.

Dirk Hatteraick's Cave, SW. coast of Kirkcudbrightshire, between Creetown and Gatehouse.

Dirleton, coast par. and vil. with ry. sta., N. B. R., 20¼ miles ENE. of Edinburgh by rail, N. Haddingtonshire—par., 9205 ac., pop. 1810; vil., 1½ mile NW. of the ry. sta. and 2½ miles SW. of North Berwick; pop. 312; P.O., T.O. The par. contains coal mines and stone quarries. There is a private golf course. Beside the vil. are the ruins of **Dirleton Castle,** a 12th century stronghold.

Dirlot Castle, ruins of ancient fortalice, Caithness-shire, on river Thurso, 15 miles S. of Thurso.

Dirnanean, seat, on river Ardle, 10 miles E. of Pitlochry, Perthshire.

Dirouilles, large reef, 4 miles off NE. coast of Jersey, Channel Islands.

Dirrie More, pass (909 ft.), Ross and Cromarty, on road from Dingwall to Ullapool, near head of Loch Droma.

Dirrington, Great and **Little,** two of the Lammermuir hills, Longformacus par., Berwicksh.; 1309 and 1191 ft.

Dirrochan Fall, on Ardessie Burn, NW. Ross and Cromarty, 8 miles SSE. of Ullapool.

Dirtcar, vil., 2¼ miles SW. of Wakefield, S. div. W. R. Yorkshire; P.O.

Disblair, seat, Aberdeenshire, 2 miles W. of New Machar.

Discoed, par., E. Radnorshire, 2½ miles W. of Presteign; 905 ac., pop. 84.

Discove, hamlet, 1 mile S. of Bruton, E. Somerset.

Diseworth, par. and vil., N. Leicestershire, 6 miles NW. of Loughborough; 1961 ac., pop. 383; P.O.

Disgarth, hamlet, Denbighshire, 7½ miles W. of Corwen.

Dishcomb, hamlet, 3 m. E. of Okehampton, Devon.

Dishforth, par. and vil., N. R. Yorkshire, 4 miles NW. of Boroughbridge; 1765 ac., pop. 315; P.O.

Dishley with Thorpe Acre, par., N. Leicestershire, 1½ mile NW. of Loughborough; 1148 ac., pop. 196.

Disley, par., vil., and ry. sta., L. & NW. R., E. Cheshire, on border of co., 12 miles SE. of Manchester; 2466 ac., pop. 2827; P.O., T.O. Has an excellent golf course.

Diss, urb. dist., par., and market town, with ry. sta., G. E. R., S. Norfolk, on river Waveney, 20 miles SW. of Norwich; urb. dist. and par., 3674 ac., pop. 3745; P.O., T.O. Market day, *Friday;* is situated on the slope of a hill, at the foot of which is a small lake or mere (5 ac.), with sloping banks tastefully laid out in gardens and public walks. Its mfrs., for which it was once noted, of "Suffolk hempen cloth," worsted yarn, and knit hosiery, have much declined. There is a nine-hole golf course 1 mile from the station.

Disserth and Trecoed, par., Radnorshire; 6758 ac., pop. 453; contains **Disserth,** vil., 5 m. NW. of Builth.

Dissington, North and **South,** 2 pars., N. Northumberland, 10 miles NW. of Newcastle—N. D., 1131 ac., pop. 73; S. D., 1349 ac., pop. 46; contains **Dissington Hall.**

Distington, par. and vil., with ry. sta., Cleator and Workington Junction Ry., W. Cumberland, near coast, 3½ miles S. of Workington; 3065 ac., pop. 1922; P.O., T.O.; coal mines, blast-furnaces, and limestone quarry.

Distinkhorn, hill, 5¾ m. ESE. of Galston, Ayrshire, 1253 ft.

Ditch Hall, remains of ancient structure of earth and turf, Fortingall par., Perthshire, on Inverchadain farm; described by Blind Harry in his "Wallace."

Ditcham Park, seat, 3 m. S. of Petersfield, SE. Hants.

Ditchampton, hamlet, ½ mile N. of Wilton, S. Wilts.

Ditchburn, par., N. Northumberland, 5½ miles NW. of Alnwick; 1664 ac., pop. 30.

Ditcheat, par., E. Somerset, 3 miles NW. of Castlecary; 3703 ac., pop. 674; P.O., T.O.; contains **Ditcheat Manor.**

Ditchelling, par., Sussex. See DITCHLING.

Ditchen Hills, ancient camp, Devon. See CLOVELLY.

Ditchford, hamlet with ry. sta., L. & NW. R., on river Nen, 3 miles E. of Wellingborough, N. Northamptonshire.

Ditchford, Lower, hamlet, S. Warwickshire, 3 miles NW. of Moreton.

Ditchford, Upper, hamlet, SE. Worcestershire, 2½ miles N. of Moreton in the Marsh.

Ditchingham, par. with ry. sta., G. E. R., S. Norfolk, on river Waveney, 1 mile E. of Bungay; 2116 ac., pop. 1110; P.O., T.O.; contains **Ditchingham House.**

Ditchley, hamlet, N. Oxfordshire, 4½ miles NW. of Woodstock; birthplace of Wilmot (1647–1680), Earl of Rochester; in vicinity is **Ditchley Park,** seat of Viscount Dillon.

Ditchling, or **Ditchelling,** par. and vil., SE. Sussex, 6 m. N. of Brighton; 4265 ac., pop. 1253; P.O.; **Ditchling Beacon** (813 ft.) is the highest point of the South Downs; has remains of ancient camp. Here is the Convalescent Home of the County Hospital; also the Cottage Homes of the Thames Lightermen and Watermen.

Ditchmarsh, ham., near Thorne, S. div. W. R. Yorksh.

Dithreibh an, or **Derry,** loch, N. Sutherlandshire, 3 m. S. of Kyle of Tongue; maximum depth, 157 ft.; alt. above sea-level, 267 ft.

Ditteridge, eccl. par. and vil., NW. Wilts, 7 miles SW. of Chippenham; pop. 113.
Dittisham, par. and vil., S. Devon, on river Dart, 3 miles NW. of Dartmouth; 2956 ac. (340 water), pop. 549; P.O., T.O.
Ditton.—hamlet, Bucks, 2 miles NE. of Windsor; in vicinity is **Ditton Park,** seat of Lord Montagu.—**2. Ditton,** par., N. Kent, 3½ miles NW. of Maidstone; 1067 ac., pop. 885.—**3. Ditton,** par. and railway sta. (**Ditton Junction**), L. & NW. R., SW. Lancashire, on river Mersey, 10½ miles SE. of Liverpool; 1936 ac., pop. 2605; P.O., T.O.; contains the hamlet of **Ditton Hall.**
Ditton Fen, par., Cambridge. See FEN DITTON.
Ditton Green, hamlet, Cambridgeshire, 3½ miles S. of Newmarket.
Ditton Hall, seat, in co. and N. vicinity of Cambridge.
Ditton Priors, par. and vil., S. Shropshire, 8½ miles SW. of Bridgnorth; 5566 ac., pop. 505; P.O., T.O.
Dittons, The, 2 vils., **Thames D.** with ry. sta. (**Thames D.**) and **Long D.** with ry. stas. (**Thames D.** and **Surbiton**), forming with Esher the urb. dist. of Esher and the Dittons; 1 m. W. and SW. respectively of Surbiton. See LONG DITTON and THAMES DITTON.
Divach, shooting-lodge, Glen Moriston, Inverness, 2½ m. SW. of Drumnadrochit; in vicinity are **D. Falls.**
Divelish, stream, N. Dorset; flows 7 miles N. to the Stour; 1½ mile above Sturminster.
Divet's Green, ham., NE. Warwickshire, ½ mile SW. of Arley.
Divie, stream, Elginshire; flows 12 miles NW. to the Findhorn near Relugas, and is subject to sudden spates.
Divis, mt., S. co. Antrim, 3¾ m. W. of Belfast; 1567 ft.
Dixcart, or **Baleine, Bay,** Sark, Channel Islands.
Dixfield House, seat, near Exeter, E. Devon.
Dixon Fold, ry. sta., L. & Y. R., 6 miles NW. of Manchester.
Dixon's Rows, sub. of Stonefield, Lanarkshire.
Dixton, ham., E. Gloucestershire, 3 miles NW. of Winchcomb; in vicinity is **D. House.**
Dixton Hadnock, ham., in co. and 2 m. NE. of Monmouth.
Dixton Newton, par. and hamlet, in co. and 1 mile NE. of Monmouth; 2093 ac., pop. 123.
Doagh.—vil. with ry. stas., B. & N. C. R., S. co. Antrim; 13½ miles SW. of Larne and 2¾ miles NW. of Ballyclare Junction; pop. 232; P.O., T.O.—**2. Doagh,** or **D. Isle,** peninsula, NE. co. Donegal, bounded by bays of Pollan and Trawbreaga.—**3. Doagh,** coast ham., on W. side of L. Swilly, 1½ m. S. of Doaghbeg.
Doagh, Grange of, par., S. co. Antrim, 10 miles NW. of Belfast; 2301 ac., pop. 2864; contains Doagh.
Doaghbeg, vil., on W. side of L. Swilly, N. Donegal; P.O.
Doagh Mills, vil., Grange of Doagh, par., mid. co. Antrim; pop. 152.
Dobb Park, ham., 3 m. NE. of Weston, W. R. Yorkshire.
Dobbin Hill, hamlet, 4 miles SW. of Sheffield, W. R. Yorkshire.
Dobbs (Castle), seat, SE. co. Antrim, at Kilroot sta.
Dobcross, vil., S. div., W. R. Yorkshire, 1 m. S. of Delph and 6½ miles NE. of Ashton-under-Lyne; P.O., T.O.; contains **Diggle Paper Mill.**
Dobroyd Castle, seat, near Todmorden, Lancashire.
Dobson's Well, chalybeate spring, in co. and ½ mile W. of Haddington.
Dobwalls, 2½ miles W. of Liskeard, E. Cornwall; P.O., T.O. See DUBWALLS.
Doccombe, 2 m. NE. of Moreton Hampstead, E. Devon; P.O.
Dochart, river, Perthshire; issues from Loch Dochart, and flows NE. along **Glen Dochart** to Loch Tay at Killin; is 13 miles long, and has good salmon and trout fishing. **Loch Dochart** (depth, 11 ft; alt., 513 ft.) lies at the head of the glen, 1 mile E. of Crianlarich sta., and contains an islet on which are the ruins of a castle of the Campbells of Loch Awe.
Docherty, glen, Ross and Cromarty, SE. of Kinlochewe inn.
Dochfour, or **Little Loch Ness,** loch, on river Ness, ½ mile from foot of Loch Ness, in co. and 5 miles SW. of Inverness; on W. bank is **Dochfour House.**
Dochgarroch, hamlet, on the Caledonian Canal, in co. and 4½ miles SW. of Inverness; P.O., T.O.
Dockenfield, par. and vil., N. Hants, 3½ miles SW. of Farnham; 578 ac., pop. 240.
Docker.—hamlet, N. Lancashire, 4 miles SW. of Kirkby Lonsdale.—**2. Docker,** par., 3 miles NE. of Kendal, Westmorland; 1372 ac., pop. 77.
Dockham, hamlet, W. Gloucestershire, near Westbury on Severn.
Docking, par. and vil. with ry. sta., G. E. R., NW. Norfolk, 5¾ miles SW. of Burnham Market; 6378 ac., pop. 1185; P.O., T.O.; contains **Docking Hall.**
Docking Sand, shoal, off N. coast of Norfolk, 10 miles N. of Burnham Flats; extends 10 miles E. and W., and is partly uncovered at low water.
Docklow, par. and vil., Herefordshire, 5 miles SE. of Leominster; 1285 ac., pop. 158; P.O.
Dockray, hamlet with hotel, 8 miles E. of Keswick, SE. Cumberland; P.O.
Dockroyd, ham., near Keighley, N. div. W. R. Yorksh.
Docra Limeworks, 1½ m. from Beith, N. Ayrshire.
Dod Burn, affluent of Allan Water, 8 miles SW. of Denholm, Roxburghshire.
Dod Hill, in S. of Teviothead par., Roxburgh, 1440 ft.
Dod Law, hill, N. Northumberland, 1 m. SE. of Doddington; alt., 597 ft.
Dod Law, mt., SE. co. Edinburgh, 3½ m. SW. of Heriot sta.; alt., 1550 ft.
Dodbrooke, vil., Devon, in E. vicinity of Kingsbridge; P.O.
Dodcott cum Wilkesley, par., W. Cheshire, 7½ miles SW. of Nantwich; 5760 ac., pop. 626.
Dodd Fell, mt., N. R. Yorkshire, 3½ m. SW. of Hawes; alt., 2189 ft.
Dodd, Great, mountain, SE. Cumberland, 4½ miles E. of Derwent Water; alt., 2807 ft.
Dodd Hills, 2 mts., N. Kirkcudbrightshire, W. and E. of Cairnsmore of Carsphairn; alt., 1500 and 1632 ft.
Doddenham, par. and vil., in co. and 7 miles W. of Worcester; 908 ac., pop. 223; contains hamlet of **D. Lane.**
Dodder, rivulet, S. co. Dublin, flowing 12 miles to Dublin Bay, on S. side of Dublin city.
Dodderhill, par., E. Worcestershire, in N. vicinity of Droitwich; 3512 ac., pop. 1575.
Doddershall, hamlet, 6½ miles SW. of Winslow, Bucks; in vicinity is the seat of **Doddershall House.**
Doddinghurst, par. and vil., W. Essex, 4 miles SE. of Ongar; 1917 ac., pop. 371.
Doddington.—par. and vil., N. Cambridgeshire, 4 miles SW. of March; 7054 ac., pop. 1340; P.O., T.O.—**2. Doddington,** par., W. Cheshire, 5 miles SE. of Nantwich; 597 ac., pop. 70; contains **D. Hall.**—**3. Doddington,** par., vil., and seat, N. Kent, 5 miles SE. of Sittingbourne; 1944 ac., pop. 492; P.O., T.O. **D. Place** is a seat.—**4. Doddington,** par., vil., and ry. sta., (**D. and Harby**), L. D. & E. C. R., in co. and 6 miles W. of Lincoln; par., 2527 ac., pop. 149. **D. Hall** is a seat.—**5. Doddington,** par., N. Northumberland, near river Till, 3 miles N. of Wooler; 4917 ac., pop. 153; P.O.; here is **D. Moor.**—**6. Doddington,** eccl. dist., Cleobury Mortimer and Coreley pars., S. Shropshire; pop. 307.
Doddington Dry, par., S. Lincolnshire, 5 miles SE. of Newark; 1603 ac., pop. 149.
Doddington, Great, par., N. Northampton, on river Nen, 2½ m. SW. of Wellingborough; 1628 ac., pop. 508; P.O.
Doddiscombsleigh, par. and vil., E. Devon, near river Teign, 5 m. NW. of Chudleigh; 2441 ac., pop. 210.
Dodd's Green, vil., S. Cheshire, 5 m. S. of Nantwich.
Dodford.—par., S. Northamptonshire, 3 miles SE. of Daventry; 1451 ac., pop. 188.—**2. Dodford,** hamlet, 2 miles NW. of Bromsgrove, W. Worcestershire.
Dodington.—par. and ham., S. Gloucestershire, 2½ miles SE. of Chipping Sodbury; 1496 ac., pop. 132; contains **Dodington House.**—**2. Dodington,** pl., forming part of Whitchurch, N. Shropsh.—**3. Dodington,** par., W. Somerset, 8½ miles NW. of Bridgwater; 1335 ac., pop. 82; P.O.
Dodlee, ham., 2 m. W. of Huddersfield, W. R. Yorksh.; P.O.
Dodleston, par., W. Cheshire, 4½ miles SW. of Chester; 1673 ac., pop. 307; P.O.
Dodman Point, headland, on coast of Cornwall, 7½ miles S. of St. Austell; alt., 372 ft.
Dodnash, hamlet, on S. border of Suffolk, 2 miles N. of Manningtree.
Dods-Corse Stone, ancient cross, 4 miles SE. of Lauder, Berwickshire, on Boon farm.
Dodscott, ham., 1 mile NE. of St. Giles in the Wood, N. Devonshire.
Dodside, hamlet, SE. Renfrewshire, near Newton Mearns.
Dodsley, hamlet, N. Staffordshire, 5½ miles NW. of Uttoxeter.
Dodwell, hamlet, 2 miles SW. of Stratford-on-Avon, S. Warwickshire.
Dodworth, urb. dist., par., and vil., with ry. sta., G. C. R., S. div. W. R. Yorkshire, 2 miles SW. of Barnsley; urb.

dist. and par., 1917 ac., pop. 3022; P.O., T.O.; contains coal mines and stone quarries. **D. Hall** is a seat.

Doe, river, W. Inverness-shire, affl. of the Moriston and 16 m. SW. of Invermoriston.

Doe Castle, a most interesting ruin in Ulster, near Creeslough, N. co. Donegal.

Doe Hill, ry. sta., M. R., 4½ miles S. of Clay Cross, E. Derbyshire.

Doe Lea, hamlet, NE. Derbyshire, 6½ m. SE. of Chesterfield; P.O.

Doe Park, compensation reservoir, Bradford water supply, 5¼ m. W. of Bradford; top water area, 20 ac.; holding capacity, 110 million gallons.

Doeclench, place with ancient hill-fort, 7 miles SW. of Hawick, Roxburghshire.

Doethian, stream, S. Cardiganshire; issues from Llyn Berwyn and flows 7 miles S. to the Towey at the border of Carmarthenshire.

Doffcocker, ham., 2 m. NW. of Bolton, SE. Lancash.; P.O.

Dog, hamlet, 5 m. NE. of Exeter, E. Devon.

Dog, island, in Lough Corrib, Kilcummin par., co. Galway.

Dog and Gun, hamlet, SW. Lancashire, 2 m. NE. of Liverpool; P.O.

Dog Hill, eminence on E. border of Herefordshire, near Ledbury.

Dog Hillock, mt., Forfarshire, 10 miles NE. of Kirriemuir; alt., 2369 ft.

Dogby Lane, hamlet, 4 miles SE. of Huddersfield, West-Riding Yorkshire.

Dogden, moss, on border of Greenlaw and Westruther pars, Berwickshire, 8 miles SW. of Duns.

Dogdyke, par. with ry. sta., G. N. R., E. Lincolnshire, 11 m. NW. of Boston; 813 ac., pop. 180; P.O.

Dogger Bank, great flat sandbank, in North Sea, between 54° and 56° N. lat., and between 2° and 5° E. long.; mean depth, 60 to 120 ft. Is a celebrated cod-fishing ground; is 160 miles in length by 70 miles in breadth.

Doglane, hamlet, N. Staffordshire, 4½ miles NW. of Uttoxeter.

Dogley Bar, hamlet, 2 miles from Kirkburton, S. div. W. R. Yorkshire.

Dogmersfield, par. and vil., N. Hants, 2 miles NE. of Odiham; 1731 ac., pop. 292; contains **Dogmersfield Hall** and **Park.**

Dognel, hamlet, S. Wilts, 4 miles S. of Hindon.

Dogs, Isle of, dist. in par. and met. bor. of Poplar, formed by a bend of the river Thames, opposite Greenwich; cut across by the West India Docks from E. to W. Contains the Millwall Docks and large shipbuilding yards.

Dogs, Isle of, in Loch Laggan, Inverness-shire.

Dogs Bay, W. co. Galway, 8 miles ESE. of Slyne Head.

Dog's Ferry, on Loch Leven, Argyllshire.

Dog's Head, headland, on S. side of Cleggan Bay, W. co. Galway.

Dog's Stone, huge rock, on shore of Oban Bay, Argyll.

Dogsthorpe, hamlet, 1½ mile N. of Peterborough, N. Northamptonshire; P.O.

Dogstown, par., S. co. Tipperary, 4 miles S. of Cashel; 406 ac., pop. 3.

Dogton, farm, 4½ miles NW. of Kirkcaldy, Fifeshire; contains an ancient hewn standing-stone.

Doine, loch, 4 miles SW. of Balquhidder, Perthshire.

Dol——. See also DAL——, and DEL——.

Dol-ac-Aberalwen, hamlet, near Corwen, Merioneth.

Dolaneg, hamlet, N. Montgomeryshire, 6 m. NW. of Llanfair Caereinion; P.O.

Dolanstown House, seat, 1 mile E. of Kilcock, co. Kildare.

Dolaucothy, estate, on N. border of Carmarthenshire, 9½ miles NW. of Llandovery.

Dolau, ry. sta., L. & NW. R., 13 miles SW. of Knighton, Radnorshire; P.O.

Dolbadarn Castle, ancient circular tower, in co. and 8 miles SE. of Carnarvon; is situated under Snowdon, on Llyn Peris at Llanberis.

Dolben, seat, 2¾ miles SW. of St. Asaph, Flint.

Dolbenmaen, par., Carnarvonshire, 4½ miles NW. of Tremadoc; 21,255 ac., pop. 2028; P.O., T.O., called **Garn-Dolbenmaen.**

Dolbryn, hamlet, near Newcastle Emlyn, Carmarthenshire.

Dolbury,—ancient camp, 2 miles SE. of Tiverton, N. Devon.—**2. Dolbury,** ancient British camp (30 ac.) on top of Mendip, N. Somerset.

Dol-corslwyn Hall, seat, 2 miles N. of Cemmes, Montgomery.

Dolcoath, copper mine, 3 miles W. of Carnbrea, W. Cornwall; is upwards of 2000 ft. deep.

Doldowlod, ry. sta., Cam. R., on W. border of Radnorshire, 3¼ miles SW. of Rhayader; alt., 581 ft.

Doldrewyn, hamlet, Merioneth, 4 miles NE. of Bala.

Doleague, pl., 4 miles from Castlebar, co. Mayo.

Dolebank, hamlet, near Ripon, West-Riding Yorkshire.

Doles House, seat, 4 miles N. of Andover, Hants; in vicinity is **D. Wood.**

Dolewhyllin, seat, ¾ m. S. of Llanglydwen ry. sta., W. Carmarthen.

Dolfach, hamlet, 1½ mile S. of Builth, Brecknock.

Dolfor, eccl. dist. and hamlet, Kerry par., Montgomery; pop. 360; P.O. The hamlet is 2 m. SW. of Newtown.

Dolforgan Hall, seat, 2 miles E. of Newtown, Montgomeryshire.

Dolforwyn, hamlet, 3 miles NE. of Newtown, Montgomeryshire; in vicinity are **D. Hall** and the remains of a castle (1065).

Dolgadfan, hamlet, near Abergele, Montgomeryshire, 9½ miles E. of Machynlleth.

Dolganned, hamlet, Denbighshire.

Dolgarrog, par., Carnarvonshire, 7½ miles S. of Conway; 3602 ac., pop. 86. Here is **D. Cascade,** a beautiful waterfall.

Dolgead, hamlet, Montgomeryshire, near Llanfair.

Dolgelly, market town, urb. dist., and par., with ry. sta., G. W. R., also served by Cam. R., Merioneth, at the confluence of the Aran and the Wnion, near the N. base of Cader Idris, 9 miles E. of Barmouth, 17¾ SW. of Bala; urb. dist. and par., 175 ac., pop. 2437; P.O., T.O. Market days, *Tuesday* and *Saturday;* is the principal town of the co., and has mfrs., to some extent, of flannels and tweeds. In an old building called the Parliament House, Owen Glendower is said to have held his Parliament in 1404; this building was demolished in 1882. Is a favourite tourist resort.

Dolgledr, hamlet, near Dolgelly, Merioneth.

Dolgoch, ry. sta., Tal-y-Llyn Ry., 4½ m. NE. of Towyn, Merioneth.

Dolgodfan, ham., W. Montgomeryshire, 9½ m. E. of Machynlleth.

Dolgwyden, hamlet, Montgomeryshire, 4 miles N. of Llanidloes.

Dolgwynfelyn, ham., Montgomerysh., 3 m. S. of Llanfair.

Doll, vil., near Machynlleth, Montgomeryshire.

Doll, hamlet, SE. Sutherlandshire, 2 miles W. of Brora.

Doll, or **Dole, Glen of the,** in NW. of Cortachy and Clova par., Forfarshire; contains a curious overhanging rock called the **Scorrie of the Doll;** also the seat of **Glen Doll Lodge.**

Dolla, par., W. co. Tipperary, 5 miles S. of Nenagh; 7354 ac., pop. 728; P.O.

Dollar, town, police burgh, and par., with ry. sta., N. B. R., Clackmannanshire, at the foot of the Ochil Hills, near river Devon, 6¼ miles NE. of Alloa and 39¼ NW. of Edinburgh by rail—par., 4773 ac., pop. 2042; police burgh and town, pop. 1619; P.O., T.O.; coal and sandstone are plentiful; copper, iron, and lead were formerly mined in the Ochils, a little above the town; on the banks of the Devon are numerous bleachfields. Dollar is chiefly noted for its excellent Academy, founded (1818) by Captain John Macnab, a native of the parish.

Dollar Burn, rivulet, Clackmannanshire; is formed by the Sorrow and the Care, and flows 1½ mile SE. to the Devon.

Dollar Law, in co. and 9½ m. SW. of Peebles; 2680 ft.

Dollardstown House, seat, mid. co. Meath, 5 m. NE. of Navan.

Dollars, seat, 4 miles SE. of Kilmarnock, Ayrshire.

Dollerie, seat, 2½ miles SE. of Crieff, Perthshire.

Dollingstown, vil., W. co. Down, 3½ miles SW. of Moira ry. sta.; pop. 294.

Dollis Hill, ham. and seat, 2 m. W. of Hampstead, in urb. dist. of Willesden, Middlesex. The grounds have now been thrown open to the public under the name of Gladstone Park, the seat being closely associated with the name of Mr. Gladstone during the latter years of the statesman's life.

Dollymount, vil., in co. and 3 m. E. of Dublin; P.O.; has a breakwater, 1½ m. long; oyster beds lie off the coast.

Dollywaggon Pike, W. Cumberland, 1½ mile S. of Helvellyn; alt., 2810 ft.

Dolor Hugo, sea cavern, W. Cornwall, between Cadgwith and Landewednack, near Lizard Head.

Dolphin Bank, shoal, off W. coast of Isle of Wight, 2 m. W. of Needles.

Dolphingston, vil., 1½ m. W. of Tranent, Haddington.

Dolphinholme, eccl. dist. and hamlet, Cockerham and Garstang pars., N. Lancaster—dist., pop. 408; hamlet, 6½ miles S. of Lancaster; P.O.

Dolphinston, locality, Roxburghshire, on river Jed, 4½ m. SE. of Jedburgh.

Dolphinton, par., hamlet, and ry. stas., C. & N. B. Rys., E. Lanarkshire, 11 miles NE. of Carstairs and 27½ miles SW. of Edinburgh; 3574 ac., pop. 250; P.O.; a little W. of hamlet is **Dolphinton House**; alt. of ry. stas., 721 ft.; good fishing.

Dolscreau, seat, 2 miles NE. of Dolgelly, Merioneth.

Dolton, par. and vil., N. Devon, 7 miles NE. of Hatherleigh; 3616 ac., pop. 621; P.O., T.O.

Dolwar, hamlet, Montgomeryshire, 5½ miles SW. of Llanfair.

Dolwen.—hamlet, Montgomeryshire, 4 miles NE. of Llanfyllin.—**2. Dolwen,** ry. sta., Cam. R., 2¾ miles NE. of Llanidloes, S. Montgomeryshire.—**3. Dolwen,** hamlet, N. Denbighshire, 4½ m. SW. of Abergele; P.O., T.O.

Dolwrheiddiog, ancient mansion, 5 miles from Harlech, Merioneth, near Cwm Bychan.

Dolwyddelan, par. and vil. with ry. sta., L. & NW. R., Carnarvonshire, 5¾ miles SW. of Bettws-y-Coed; 14,856 ac., pop. 1112; P.O., T.O. **Dolwyddelan Castle,** ruin, on an adjacent rock, was the birthplace of Llewellyn the Great.

Dolygaer, ry. sta., Brecon & Merthyr Ry., in co. and 15½ m. S. of Brecknock.

Dolyhir, ry. sta., G.W. R., 4 m.W. of Knighton, Radnorshire.

Dolymelynen, cataract, 4 miles N. of Dolgelly, Merioneth.

Dolymynach, reservoir, on Claerwen river, Birmingham water supply; top water area, 147 ac., holding capacity, 1682 million gallons.

Dolywern, ry. sta., Glyn Valley Ry., 5 miles W. of Chirk, S. Denbighshire.

Domgay, ham., Montgomerysh., 7½ m. E. of Llanfyllin.

Don——.* See also DUN——.

Don, river, West-Riding Yorkshire; rises on moors near the Cheshire border, and flows SE. to Sheffield, thence NE. past Rotherham, Doncaster, and Thorne to the Ouse at Goole; is 70 miles long; its tributaries are the Dearne, Went, Sheaf, and Rother; from Snaith to Goole the channel is artificial, and is known as the Dutch river.

Don.—river, S. Aberdeenshire; rises near the Banffshire border, and flows E. to the sea 1 mile NE. of Old Aberdeen, and 2½ miles N. of mouth of Dee; is 82 miles long, and is one of the best fishing streams in Scotland, salmon and trout being abundant.—**2. Don,** sea-loch, in E. of Mull island, Argyllshire.

Don Street, ry. sta., G. N. S. R., in co. and 2 miles NNW. of Aberdeen.

Donabate, par. and vil. with ry. sta., G. N. I. R., in co. and 11½ miles N. of Dublin by rail; 2807 ac., pop. 716; P.O., T.O.

Donacarney, ham., E. co. Meath, 3 m. E. of Drogheda.

Donacavey, par., S. co. Tyrone, containing Fintona; 23,050 ac., pop. 4549.

Donadea, par., N. Kildare, 6 m. SW. of Maynooth; 2162 ac., pop. 149; P.O.; contains seat of **Donadea Castle.**

Donagh.—par., N. co. Donegal, containing Carndonagh; 25,259 ac., pop. 3562.—**2. Donagh,** par., in N. of co. and 6 m. N. of Monaghan; 16,205 ac., pop. 3109.—**3. Donagh,** hamlet, S. co. Fermanagh, 4 m. NW. of Newtown Butler; P.O.

Donaghadee, seaport town and par. with ry. sta., B. & C. D. R., NE. co. Down, on the North Channel, 21½ miles by road and 22½ by rail E. of Belfast, 21½ miles across to Portpatrick in Scotland, with which it is connected by cable; the Scottish coast is plainly visible in clear weather —par., 9593 ac., pop. 5014; town, pop. 2073; P.O., T.O. Market day, *Wednesday.* Live cattle and farm produce are the chief exports. The mail service between Portpatrick and D. has been entirely superseded by the Stranraer and Larne route, notwithstanding that upwards of £150,000 was spent in improvements on D. harbour, and a still larger sum on the construction of a harbour at Portpatrick. The exposed position of the latter places insurmountable difficulties in the way of a regular passenger service. At SE. pierhead is a lighthouse, with fixed light (Donaghadee Harb.), seen 12 miles. The town is frequented for sea-bathing.

Donaghanie, 4 miles W. of Beragh, co. Tyrone; P.O., called **Donaghanie Upper.**

Donaghcloney, par. and vil., W. co. Down, 4 miles W. of Dromore ry. sta.—par., 6698 ac., pop. 3451; vil., pop., 294; P.O., T.O.

Donaghcumper, or **Donocomper,** par., NE. co. Kildare, on river Liffey (containing Celbridge), and 8 m. SW. of Kilcock; 2323 ac., pop. 574. **D.,** seat, is ¾ m. NE. of Celbridge.

Donaghedy, par., N. co. Tyrone, 5 miles NE. of Tyrone; 30,423 ac., pop. 5341.

Donaghenry, par., E. co. Tyrone (containing Stewartstown); 7154 ac., pop. 2985.

Donaghmore.—coast par., Ibane and Barryroe bars., S. co. Cork, 4 miles SE. of Clonakilty; 312 ac., pop. 134.—**2. Donaghmore,** par. and ry. sta. (**Donoughmore**), Cork & Muskerry Ry., S. co. Cork, 15½ miles NW. of Cork; 22,308 ac., pop. 2690; P.O., called **Donoughmore.**—**3. Donaghmore,** par., SE. co. Donegal (containing Castlefinn with ry. sta., 5 miles W. of Lifford; 46,366 ac., pop. 5754.—**4. Donaghmore,** or **Donoughmore,** par., W. co. Down, 4 miles N. of Newry; 8388 ac., pop. 1385; P.O., called **Donoughmore.**—**5. Donaghmore,** par., N. co. Kildare, 2 miles SE. of Maynooth; 299 ac., pop. 22.—**6. Donaghmore,** par., in co. and 10 m. NNW. of Kilkenny; 5270 ac., pop. 903; contains Ballyragget.—**7. Donaghmore,** par., in co. and 3 miles SE. of Limerick; 942 ac., pop. 143.—**8. Donaghmore,** par., mid. co. Meath (containing Navan); 3955 ac., pop. 642; has a round tower and abbey ruins.—**9. Donaghmore,** par., 4 m. SE. of Ratoath, S. co. Meath; 3413 ac., pop. 178.—**10. Donaghmore,** par. and vil., SW. Queen's co., 2½ miles S. of Ballybrophy—par., 3528 ac., pop. 465; vil., pop., 141; P.O..—**11. Donaghmore,** par., S. co. Tipperary, 2 miles S. of Fethard; 1796 ac., pop. 139.—**12. Donaghmore,** par. and vil. with ry. sta., G. N. I. R., S. co. Tyrone, 2¾ miles NW. of Dungannon—par., 18,410 ac., pop. 5438; vil., pop. 234; P.O., T.O.—**13. Donaghmore,** coast par., E. co. Wexford, 6 miles SE. of Gorey; 7477 ac., pop. 817.—**14. Donaghmore,** par., W. co. Wicklow, on river Slaney, 3 m. NE. of Baltinglass; 23,427 ac., pop. 1198.

Donaghmoyne, or **Donaghmain,** par., S. co. Monaghan, 2 miles NE. of Carrickmacross; 25,504 ac., pop. 5826; P.O., called **Donaghmoyne.**

Donaghpatrick.—par., N. co. Galway, 2 miles NE. of Headford; 10,342 ac., pop., 1223.—**2. Donaghpatrick,** par., mid. co. Meath, 5 miles NW. of Navan; 4027 ac., pop. 367; P.O.

Donaghy, vil., 2 m. NW. of Stewartstown, co. Tyrone.

Donagree Point, Lough Foyle, NW. coast of Londonderry; has a lighthouse, with 2 fixed lights (Inishowen) seen 13 and 15 miles.

Donald's Cleuch, ravine, Tweedsmuir par., Peeblesshire; strikes off from Gameshope Burn to **Donald's Cleuch Head** (2616 ft.) on Dumfriesshire border.

Donald's Hill, mid. co. Londonderry, 17 m. SW. of Portstewart, 1318 ft. high.

Donamon, ry. sta., M. G. W. R., in co. and 5 miles NW. of Roscommon; P.O., T.O. See DUNAMON.

Donan, islet, in Loch Alsh, SW. Ross and Cromarty.

Dononaghta, par., SE. co. Galway, on river Shannon (containing Eyrecourt); 2634 ac., pop. 561; is 9 m. NE. of Portumna.

Donane, vil., S. Queen's co., 7 miles W. of Carlow.

Donard.—par. and vil., W. co. Wicklow, 7 m. NE. of Baltinglass—par., 4808 ac., pop. 445; vil., pop. 187; P.O., T.O.—**2. Donard,** pl., 7 m. NE. of New Ross, co. Wexford.

Donard Lodge, 1 m. S. of Newcastle ry. sta., co. Down.

Donaskeigh, hamlet, mid. co. Tipperary, 4 m. SW. of Dundrum; P.O.

Donavourd, seat, 1½ m. SE. of Pitlochry, Perthshire.

Doncaster, mun. bor., market town, and par., with ry. sta., G. N. R., also served by G. C., G. E., L. & Y., N. E., and M. Rys., S. div. W. R. Yorkshire, on river Don, and on the line of the ancient Roman road of Watling Street, 32 m. S. of York and 156 miles N. of London by rail; mun. bor. and par., 1695 ac., pop. 28,932. Market day, *Saturday.* D. was the *Danum* of the Romans and the *Dona Ceastre* (Camp on the Don) of the Saxons. Previous to the Reformation it was the seat of several monastic establishments. Its corn market is of considerable importance, and its trade is mainly agricultural; it has, however, mfrs. of canvas, sacks, and ropes, some iron and brass foundries, and agricultural implement works, besides the extensive locomotive and carriage works of the Great Northern Ry. There are four annual

* *Don,* or *Dun,* is a Celtic word meaning "a hill-fort."

horse and cattle fairs in February, April, August, and November. The Free Library and School of Art are both maintained by the Corporation. Racecourse, 1 m. to SE. of town; meetings, May and September. Here the race for the St. Leger Stakes (established 1776) is run. Owing to the income from rents, the racecourse (which belongs to the Corporation), and other property, no borough rate is levied.

Doncaster Bridge, hamlet, 2 miles SW. of Doncaster, West-Riding Yorkshire.

Doncaster Division, parl. div., S. div. West-Riding Yorkshire; pop. 92,917.

Doncliff Hill, eminence with ancient camp, 3 miles NW. of Shaftesbury, Dorset.

Done——. See also DONA——.

Donegal.—maritime co., Ulster Province, Ireland; is bounded W. and N. by the Atlantic Ocean, E. by cos. Londonderry and Tyrone, and S. by cos. Fermanagh and Leitrim and Donegal Bay; greatest length, NE. and SW., 84 m.; greatest breadth, NW. and SE., 41 m.; average breadth, 28 m.; coast-line, about 166 m.; area, 1,197,153 ac. land, 5.7 per cent. of the total area of Ireland; pop. 173,722, of whom 135,029 or 77.7 per cent. are Roman Catholics, 19,908 or 11.5 Episcopalians, 16,212 or 9.3 Presbyterians, and 1828 or 1.1 Methodists. The coast is bold and rugged, and is penetrated with several far-reaching indentations. The chief inlets are Loughs Foyle and Swilly, which are separated by the Inishowen peninsula, Mulroy Bay, Sheep Haven, Gweebarra and Donegal bays; the boldest headlands are Malin, Bloody Foreland, and Malinmore; and of numerous islands the largest are Aran, Tory, and Gola Islands. The surface is mostly barren and mountainous. Mount Errigal, the loftiest summit, is 2460 ft. high. There are numerous bogs and lakes, the largest lake being Lough Derg, in the SE. The mountain streams are small but numerous, and their estuaries abound in salmon and other fish. The river Foyle forms a part of the E. border, and the Erne flows about 10 m. through the SE. corner before entering the sea. Mica slate and granite are the prevailing rocks; limestone and marble are abundant. Agriculture forms the main industry of the co.; oats, flax, and potatoes are the prevailing crops. (For agricultural statistics, see APPENDIX.) The inhabitants of the coast and islands are chiefly employed in the fisheries and in the making of kelp from seaweed. The mfr. of linen, woollens, and muslin is carried on in a few of the principal towns. The co. comprises 51 pars., and the towns of Ballyshannon and Letterkenny. For parl. purposes it is divided into 4 divisions, viz., North, West, East, and South, 1 member for each division; the representation was increased 2 members in 1885. Harbour works have been carried out at various places on the coast in order to promote and encourage the fisheries. Light railways have also been constructed to relieve the congested districts: the principal lines are from Londonderry to Stranorlar, Letterkenny, and Carndonagh, from Stranorlar to Killybegs, and from Stranorlar to Glenties, from Letterkenny to Burtonport.—**2. Donegal** ("Fort of Foreigners"), capital of co., seaport, and par., with ry. sta., Donegal Ry., at mouth of river Eask, on Donegal Bay, 18 miles SW. of Stranorlar, and 46½ SW. of Londonderry—par., 22,791 ac., pop. 3690; town, pop. 1214; P.O., T.O. Market day, *Saturday*. Grain, butter, and eggs are exported. Vessels of 300 tons can discharge their cargoes at the quay, but it is not a port of any consequence owing to the number of shoals and the difficulty of approach. There are interesting ruins of a castle and a monastery. A spa in the neighbourhood is frequented for its waters, which contain sulphur and iron.

Donegal Bay, extends between cos. Donegal and Sligo; is 30 miles across from Teelin Head to Lenadoon Point, and contains numerous creeks.

Donegal Point, headland, W. co. Clare, 3½ m. N. of Kilkee.

Donegore, par., in co. and 3 miles NE. of Antrim; 6650 ac., pop. 961.

Doneira, par., S. co. Galway. See DUNIRY.

Donemana, ry. sta., Donegal Ry., NW. co. Tyrone, 8½ miles S. of Londonderry.

Donemark, rivulet, co. Cork, entering Bantry Bay.

Doneraile, market town, par., and ry. sta. (**Buttevant and D.**), G. S. & W. R., N. co. Cork, on river Awbeg, 7½ miles N. of Mallow; the town is 5 m. SE. of its ry. sta.—par., 20,441 ac., pop. 2183; town, pop. 797; P.O., T.O. Here Spenser wrote the "Faërie Queen." Market day, *Saturday;* in the vicinity is **D. Court,** seat of Lord Castletown.

Donhead St. Andrew, par. and vil., S. Wilts, on river Nadder, 4 miles NE. of Shaftesbury; 2848 ac., pop. 599; P.O., T.O.; contains **Donhead Lodge.**

Donhead St. Mary, par. and vil., S. Wilts, on river Nadder, 3½ m. NE. of Shaftesbury; 5227 ac., pop. 1121. **D. Hall** is a seat.

Donibristle, seat of the Earl of Moray, Fifeshire, on Firth of Forth, 3 miles SW. of Aberdour; was the scene of the murder of the youthful Earl of Moray by the Earl of Huntly in 1592, an event which forms the subject of a fine old ballad; the old mansion-house was burned (the third time) in 1858, and is still in ruins; the grounds are very fine and extensive.

Donibristle Colliery, vil., Aberdour par., Fifeshire, 2 miles E. of Crossgates; pop. 487; P.O., T.O., called **Donibristle.** Was the scene of a colliery disaster, owing to a subsidence of the peaty moss which overlies the pit.

Doniford, hamlet, 1 m. E. of Watchet, W. Somerset.

Donington. — par., N. Leicestershire. See CASTLE DONINGTON.—**2. Donington,** hamlet, S. Leicestershire. See HUGGLESCOTE AND DONINGTON.—**3. Donington,** par. and vil. with ry. sta. (**Donington Road**), G. N. & G. E. R., S. Lincolnshire, 8½ miles NW. of Spalding; 5835 ac., pop. 1486; P.O., T.O. Market day, *Saturday.*—**4. Donington,** par., S. Shropshire, 4½ miles SE. of Shifnal; 2773 ac., pop. 404.

Donington on Bain, par. with ry. sta., G. N. R., E. Lincolnsh., 6 m. SW. of Louth; 1801 ac., pop. 343; P.O., T.O.

Donisthorpe, hamlet with ry. sta., L. & NW. & M. R., Leicestershire, 4 miles SW. of Ashby de la Zouch; P.O., T.O. See OAKTHORPE AND DONISTHORPE.

Donna Nook, prom., NE. Lincolnshire. Here are a coastguard sta. and lifeboat sta.

Donnerdale, hamlet, on river Duddon, N. Lancashire. See DUNNERDALE AND SEATHWAITE.

Donnerville, hamlet, 1 mile NW. of Wellington, N. Shropshire.

Donnington.—vil., 2 miles N. of Newbury, Berks; P.O., T.O.; in vicinity are the seats of **D. Castle** and **D. Grove.** See SHAW CUM DONNINGTON.—**2. Donnington,** par. and hamlet, 1½ mile N. of Stow on the Wold, E. Gloucestershire; 1053 ac., pop. 116.—**3. Donnington,** par. and seat, Herefordshire, 2 miles S. of Ledbury; 1038 ac., pop. 112.—**4. Donnington,** market town with ry. sta., L. & NW. & G. W. R., 3½ miles SW. of Newport, N. Shropshire; P.O., T.O. Market day, *Saturday.*—**5. Donnington,** hamlet, S. Shropshire, 5½ miles SW. of Wellington.—**6. Donnington,** par., SW. Sussex, 2 miles S. of Chichester; 1119 ac., pop. 199.

Donnington Park, seat, 1½ mile NE. of Melbourne ry. sta., S. Derbyshire.

Donnington Wood, eccl. dist. (St. Matthew), Lilleshall par., N. Shropshire; pop. 1512.

Donniton House, seat, 5 m. SE. of Barnstaple, Devon.

Donnybrook.—par., in parl. bor. of Dublin, on river Dodder; 1641 ac., pop. 17,459; its notorious fair was abolished in 1855; P.O., T.O.—**2. Donnybrook,** vil., in co. and 6 m. S. of Cork; pop. 234.

Donnycarney, vil., N. co. Meath, 3 miles E. of Drogheda.

Donohill, par., in co. and 7 miles N. of Tipperary; 13,913 ac., pop. 1774; P.O.

Donore.—par., co. Louth and E. co. Meath, and vil., 3 miles SW. of Drogheda; 3663 ac., pop. 786; P.O.; Donore was the main part of the battlefield of the Boyne.—**2. Donore Castle,** seat, 2 m. N. of Multyfarnham ry. sta., N. co. Westmeath.—**3. Donore,** seat, 1½ m. SE. of Mountrath and Castletown ry. sta., Queen's co.—**4. Donore Ho,** seat, 2 miles S. of Prosperous, co. Kildare.

Donoughmore.—4 miles N. of Newry, co. Down; P.O.—**2. Donoughmore,** in co. and 13 miles NW. of Cork; P.O. See DONAGHMORE.

Donyatt, par., S. Somerset, 1½ mile SW. of Ilminster; 1241 ac., pop. 340; P.O.

Donyland, East, par. and vil., E. Essex, on river Colne, 3½ m. SE. of Colchester; 1377 ac., pop. 1586.

Donyland, West, another name for Berechurch, Colchester bor., E. Essex.

Doo, Lough, SW. co. Mayo, 8 miles S. of Louisburgh.—**2. Doo, Lough,** W. co. Clare, 4 m. ESE. of Mullagh.

Doongh, ham., Achill I., co. Mayo, 5 m. E. of Achill Head.

Dooally, rivulet, W. co. Limerick, flowing past Newcastle to r. Deel.

Doocarrick, ham., 3 m. W. of Cootehill, co. Cavan.

Doocastle, seat and place, on NE. border of co. Mayo, 7 miles SW. of Ballymote ry. sta.; P.O.

Doochary, place, on river Gweebarra, 11 miles NE. of Glenties, co. Donegal; P.O.

Dooega, vil. and headland, in S. of Achill island, W. co. Mayo; vil., pop. 571.

Doogarry, hamlet, W. co. Cavan, 5 m. NW. of Killeshandra; P.O.

Doogary, lough, on borders of cos. Leitrim and Longford, 5 m. SE. of Cloone.

Dooghta, rivulet, W. co. Galway, flowing to Lough Corrib, 7 m. WSW. of Cong.

Dooglasha, rivulet, NE. co. Limerick, flowing to the Mulkear near Dromkeen ry. sta.

Doogort.—vil., on N. coast of Achill island, co. Mayo; pop. 90.—**2. Doogort, East** and **West,** hams., N. Achill island, co. Mayo; pops. 179 and 19.

Doohamlet, hamlet, mid. co. Monaghan, 4 m. W. of Castleblaney; P.O., T.O.

Doohat, 3 miles E. of Newbliss, co. Monaghan; P.O.

Doohooma, ham., NW. co. Mayo, on Blacksod Bay, 2½ m. W. of Ballycroy ferry.

Doohula, place, on coast, 9 miles SE. of Clifden, W. co. Galway; a resort of anglers.

Dooish.—hamlet, 10 miles S. of Newtownstewart, W. co. Tyrone; P.O.; in vicinity is **Dooish Hill,** 1119 ft. high.—**2. Dooish,** mountain, 14 m. W. of Rathmelton, N. co. Donegal, 2147 ft. high.

Dookinelly.—vil., Calvy par., Achill island, co. Mayo; 1935 ac., pop. 198.—**2. Dookinelly,** vil., Thulis par., Achill island, co. Mayo; 809 ac., pop. 79.

Dooks, pl. and ry. sta., G. S. & W. R., co. Kerry, 5½ miles SW. of Killorglin; a golf course is here.

Dooleeg, pl., N. Mayo, 8 m. W. of Crossmolina; P.O.

Doolin, ham., prom., and seat, 7 miles NW. of Ennistymon, W. co. Clare; P.O.

Doolough Lodge, seat, 5½ m. S. of Milltown Malbay, co. Clare.

Doon.—river, Ayrshire; issues from Loch Doon, on the Kirkcudbrightshire border, and flows NW., dividing the districts of Carrick and Kyle, to the Firth of Clyde 1¾ mile S. of Ayr; is 26½ miles long, and is a good fishing stream. On Castle Island, in **Loch Doon** (5½ miles long), is a ruined tower called "Balliol's Castle." Near this islet, in 1826, nine ancient canoes were found sunk in the loch.—**2. Doon,** hill (outmost spur of the Lammermuirs), in par. and 1 mile E. of Spott, Haddingtonshire, alt. 582 ft.; on this hill the Scottish army lay for two days before the battle of Dunbar.

Doon.—prom., on E. side of Rathlin island, N. co. Antrim; has peculiar basaltic columns.—**2. Doon,** estate with old castle, 5 m. N. of Ferbane, King's co.—**3. Doon,** par. and vil., W. co. Tipperary and E. co. Limerick, 7 m. NE. of Pallas—par., 27,682 ac., pop. 4008; vil., pop. 401; P.O., T.O. The vil. is in co. Limerick.—**4. Doon,** lough, SE. co. Clare, 9 m. W. of Killaloe.

Doon (Rock of), Donegal co., 1½ m. W. of Kilmacreenan. Here the O'Donells were always inaugurated by priests, whom they regarded as descended from St. Columb. Near to the rock is D. Well, still frequented for healing.

Doon Tynron, hill, W. Dumfriesshire, 4 miles SW. of Thornhill; alt., 945 ft.

Doonane, vil., S. Queen's co., 8 m. E. of Ballinakill.

Doonagore, pl., W. co. Clare, near Lehinch; P.O., T.O.

Doonaha, vil., SW. co. Clare, 4¾ m. S. of Kilkee.

Doonass Falls, cataract on river Shannon, near Castleconnell, S. co. Clare. **D. House** is a seat.

Doonbeg.—fishing vil. and ry. sta., W. Clare Ry., W. co. Clare, on bay and rivulet of same name, 9¼ miles N. of Kilrush; pop. 146; P.O.—**2. Doonbeg,** 5 miles S. of Tuam, co. Galway.

Doondonnell, par., W. co. Limerick, on river Deel, 2 miles W. of Rathkeale; 1394 ac., pop. 182.

Doone Valley, on NW. of Exmoor, forming part of boundary between Devon and Somerset; said to have been at the close of the 17th century the haunt of the Doones, a band of outlaws. The district is celebrated by Robert Blackmore in "Lorna Doone."

Doonfeeny, par., N. co. Mayo, containing Ballycastle; 31,251 ac., pop. 1837.

Doonfiin, ham., 10 m. SE. of Easky, co. Sligo.

Doonholm, seat, in co. and 3 m. S. of Ayr.

Dooniskey, ry. sta., Cork and Macroom Direct Ry., in co. and 20 miles W. of Cork.

Dooniver, vil., NE. Achill island, co. Mayo, coastguard sta. and ferry to Inishbiggle; pop. 270.

Doonkehan, fishing vil., 8 miles NE. of Belmullet, NW. co. Mayo.

Doonogan, pl., W. co. Clare, 5 m. SE. of Milltown Malbay; P.O.

Doonooney, par., mid. co. Wexford, 5 miles NW. of Taghmon; 1081 ac., pop. 110.

Doonside, seat, with vestiges of ancient castle, Maybole par., in co. and 3 miles S. of Ayr.

Door, Dore, or **Tangwick Holm,** islet pierced by natural arch, St. Magnus Bay, Shetland.

Doora, par., mid. Clare, 2 m. E. of Ennis; 5918 ac., pop. 701.

Doorin Point, prom., E. side of Inver Bay, NE. of Donegal Bay.

Doorin Road, ry. sta., Donegal Ry., in co. and 6 miles W. of Donegal.

Doornane, vil., Pollrone par., S. co. Kilkenny, 7 miles W. of Waterford city; pop. 97.

Dooroge Bridge, coast vil., NE. co. Wexford, 2 m. SW. of Kilmichael Point.

Doory Hall, ham. and seat, 2 m. NE. of Ballymahon, co. Longford.

Dorback, pl., Inverness-shire, on **D. Burn,** which flows 9½ m. NW. to the Nethy a little above Nethybridge.

Dorbock Burn, rivulet, SW. Elginshire; issues from Lochindorb and flows 8¾ miles NE. to the Divie, 4 miles NE. of Ardclach.

Dorchester.—capital of co., municipal borough, and assize town, with ry. stas., G. W. & L. & SW. Rys., Dorset, on river Frome, 6 miles N. of Weymouth and 136¾ miles SW. of London by rail; 1648 ac., pop. 9458; P.O., T.O. Market days, *Wednesday* and *Saturday.* D. was the *Durnovaria* of the Romans, and the *Dorn Ceastre* (fort of the Durotriges) of the West Saxons. Portions of the Roman wall still remain; also, the ruins of a large amphitheatre, Poundbury and Maiden Castle, the most perfect Roman works of their kind in England. There are some breweries, but the trade is mainly agricultural. Contains a Guildhall, County Museum, and Library. A little to the W. of the town are large cavalry and infantry barracks. D. is the birthplace of Thomas Hardy, novelist. The boundaries of the bor. were extended in 1900.—**2. Dorchester,** par. and vil., in co. and 9 miles SE. of Oxford, with a fine abbey church; D. was a bishop's see in Saxon times (886 to 1050 A.D.); par. 1954 ac., pop. 808; P.O., T.O.; contains **Dorchester Manor.**

Dorchester, All Saints, and **St. Peter,** 2 pars., within bor. of Dorchester—All Saints, 793 ac., pop. 4257; St. Peter, 855 ac., pop. 5201.

Dordon, hamlet, Polesworth par., N. Warwickshire, on Coventry Canal, 3 miles NW. of Atherstone.

Dore.—par. and ry. sta. (**D. and Totley**), M. R., N. Derbyshire, 5 miles SW. of Sheffield; 3603 ac., pop. 1305; P.O.; has quarrying and brickmaking.—**2. Dore,** river, W. Herefordshire; rises on border of co., 2½ miles SE. of Hay, and flows 12 miles SE. through Golden Valley to the Monnow at Kenderchurch.

Dores, par. and vil., with inn and steamboat pier, in co. and 7 miles SW. of Inverness, on E. side of Loch Ness; 25,232 ac., pop. 835; P.O., T.O.

Dorfold Hall, seat, 1½ m. NE. of Nantwich, W. Cheshire.

Dorinish Beg and **More,** 2 islands in Clew Bay, Kilmeena par., co. Mayo.

Dorking, urb. dist., market town, par., and ry. stas., L. B. & S. C. R. and SE. & C. R., with (**Box Hill**), SE. & C. R., mid. Surrey, 25½ miles SW. of London Bridge sta. by rail—urb. dist. and par., 1339 ac., pop. 7670; town, pop. 6328; P.O., T.O. Market day, *Thursday;* is picturesquely situated in the Valley of the Mole, near the base of Box Hill, and consists in great part of elegant villas. Lime of superior quality is burned extensively in the neighbourhood, and forms an important article of trade. D. has long been known for a breed of fowl to which it gives name. **Dorking Rural,** par., adjoining above; 8676 ac., pop. 3740.

Dorlin House, seat, on Loch Moidart, SW. Inverness-shire, 6 miles NW. of Salen.

Dormans, hamlet, seat, and ry. sta., L. B. & S. C. R., SE. Surrey, 5¼ miles N. of East Grinstead; P.O., T.O., called **Dormans Land.**

Dormans Park, place, SE. Surrey, 2¼ miles N. of Grinstead; P.O., T.O.

Dormington, par. and vil., in co. and 5 miles E. of Hereford; par., 977 ac., pop. 95; in vicinity of vil. is **Dormington Court,** now a farmhouse.

Dormont.—seat, 6 miles SW. of Lockerbie, Dumfriesshire. **2. Dormont,** vale, 12 m. SE. of Ancrum, Roxburgh.

Dormston, par., E. Worcestershire, 7½ miles SE. of Droitwich; 820 ac., pop. 77.

Dorn, affluent of river Glyme, N. Oxfordshire.

Dornadilla, remains of ancient tower, Sutherlandshire, near S. base of Ben Hope and 11 m. SW. of Tongue.

Dornal, loch, on border of Ayrshire and Wigtownshire, 5 miles SE. of Barrhill.

Dorne, hamlet, Blockley par., E. Worcestershire, 9½ miles SE. of Evesham.

Dorney, par., Bucks, 2½ miles NW. of Eton; 1133 ac., pop. 257; P.O.; contains **Dorney Court.**

Dornford, hamlet, Huntingdonshire, 5½ miles SW. of Peterborough.

Dornie, fishing vil., with inn and ferry, Ross and Cromarty, at mouth of Loch Long, 7 miles S. of Strome Ferry; P.O.; there is a ferry across the loch.

Dornoch, cap. of co., parl., royal, and mun. burgh, seaport, par., and ry. sta., H. R., SE. Sutherlandshire, on Dornoch Firth, 8¾ m. NE. of Tain by Meikle Ferry, 14½ E. of Bonar Bridge ry. sta., and 57½ NE. of Inverness by road *via* Meikle Ferry—par., 32,988 ac., pop. 2794; parl. burgh, pop. 583; royal and mun. burgh, pop. 624; P.O., T.O.; was formerly the residence of the bishops of Sutherland and Caithness. The cathedral (built, 1222–45; rebuilt, 1835–37) is now used as the parish church. D. has a splendid beach for bathing, and an excellent golfing ground; it attracts many summer visitors. The burgh unites with Wick, Cromarty, Dingwall, Kirkwall, and Tain in returning 1 member to Parliament.

Dornoch Firth, inlet of the North Sea, between Ross and Sutherland; it is 22¼ m. long, and 11 wide at entrance (from Tarbat Ness to Brora); it offers some good harbourage, but the navigation is impeded by sandbanks and shoals; its waters abound in cod, haddocks, &c.

Dornock, par. and vil. with railway sta., G. & SW. R., Dumfries, on Solway Firth, 3 m. E. of Annan; 4788 ac., pop. 871; P.O., T.O.

Dorrery, isolated tract, Caithness-shire; 1½ mile SW. of Scotscalder sta. is **D. Lodge.**

Dorrha, par., N. co. Tipperary, on river Shannon, 4 miles W. of Parsonstown; 15,750 ac., pop. 1066.

Dorridge, vil. and ry. sta., G. W. R. (**Dorridge and Knowle**), 9½ m. SE. of Birmingham; P.O., T.O.

Dorrington, hamlet, E. Kent, 6½ miles SE. of Canterbury.

Dorrington.—par., S. Lincolnshire, 5 miles N. of Sleaford; 1978 ac., pop. 357; P.O.—**2. Dorrington,** vil. with ry. sta., L. & NW. & G. W. R., S. Shropshire; vil., 6½ miles S. of Shrewsbury by rail; P.O., T.O.—**3. Dorrington,** hamlet, N. Shropshire, 6½ miles NE. of Market Drayton.

Dorset, maritime co., on S. coast of England; is bounded N. by Somerset and Wilts, E. by Hants, S. by the English Channel, and W. by Devon; length, E. and W., 52 miles; breadth, N. & S., 9 miles; coast-line, 75 miles; area, 625,578 ac., pop. 202,063. The main features of the coast are Poole Harbour, St. Alban's Head, and the singular projection called the Isle of Portland. The county is served by the L. & SW. R., G. W. R., and Somerset and Dorset Ry. (M. & L. & SW.). The principal streams are the Stour, the Puddle, and the Frome. Great part of the co. is traversed by the two ranges of chalk hills called the North and South Downs, and the soil consists mainly of chalk, gravel, and sand, but is very fertile in the valleys. Wheat and barley are grown in the W. and N. Immense flocks of sheep are pastured on the Downs; the Dorset horned sheep and the Southdowns are specially notable. Dairy farms are generally large, and dairy husbandry is carried to a very high point of perfection, great quantities of butter being supplied to the London markets. (For agricultural statistics, see APPENDIX.) The only mineral of any importance is Portland stone, quarried in the Isle of Portland; there are also quarries at Purbeck of the well-known Purbeck marble. There are mfrs., to some extent, of gloves, nets, paper, silk, &c. There are mfrs. of pottery and tiles in the neighbourhood of Poole. The fisheries, especially of mackerel, are considerable, and ships and yachts are built at Poole. The county is extremely rich in antiquities and prehistoric remains. It comprises 289 pars., and the mun. bors. of Blandford Forum, Bridport, Dorchester, Lyme Regis, Poole, Shaftesbury, Wareham, and Weymouth and Melcombe Regis, and lies mostly in the diocese of Salisbury. For parl. purposes it is divided into 4 divisions, viz., Northern, Eastern, Southern, and Western.

Dorsington, par. and hamlet, E. Gloucestershire, 5 miles SW. of Stratford-on-Avon; 989 ac., pop. 59.

Dorstone, par. and vil., with ry. sta., G. W. R., Herefordshire, 5½ miles E. of Hay; 5376 ac., pop. 398; P.O.

Dorsy, rivulet, 4 m. N. of Crossmaglen, S. co. Armagh.

Dorton, par. and seat, Bucks, 5½ miles NW. of Thame; 1477 ac., pop. 140.

Dorusduan, shooting lodge and deer-forest (10,000 ac.), in SW. of Ross and Cromarty; post town, Lochalsh.

Dorusmore (the Great Door), strait, Argyllshire, between Craignish Point and Garbhreisa; is swept by a rapid tidal current.

Dosthill, vil., 3 miles S. of Tamworth, N. Warwickshire; P.O.; 1 mile NE. is **Dosthill House.**

Dothan, hamlet, 3½ m. NW. of Kirkcaldy, Fifeshire.

Dothie Camddwr and **Dothie Pysgotwr,** 2 pars., Cardiganshire, 4 miles SW. of Tregaron—Dothie Camddwr, 7481 ac., pop. 45; Dothie Pysgotwr, 8097 ac., pop. 76.

Dothill, ham., 1 mile N. of Wellington, NE. Shropshire; **Dothill Park** is a seat.

Dottery, hamlet, Dorset, 4 miles SW. of Bridport.

Dotton, estate, E. Devon, 6½ miles E. of Topsham.

Doublebois, hamlet, with ry. sta., G. W. R., 3½ miles NW. of Liskeard, E. Cornwall. **D. House** is a seat.

Double-Dykes, remains of ancient fortification, Lanarkshire, 14 m. W. of Carnwath.

Douce, mountain, N. co. Wicklow, 2384 ft. high.

Douet de la Mer, ravine, Jersey, Channel Islands, between Saie Harbour and Rozel Bay.

Dougal Loch, inlet, NW. Sutherland, N. of L. Laxford.

Dougalston, seat, 1 mile SE. of Milngavie, SW. Stirlingshire; a little S. is **Dougalston Loch,** which contains rare aquatic plants.

Doughcloyne, seat, in co. and 2 miles S. of Cork.

Dough Castle, ruin, W. co. Clare, 1 m. N. of Lehinch.

Doughton.—hamlet, 2 miles SW. of Tetbury, E. Gloucestershire.—**2. Doughton,** W. Norfolk. See DUNTON CUM DOUGHTON.

Douglas.—capital of the Isle of Man, seaport, and market town, with ry. sta. I.o.M.R., Conchan and Braddan pars., SE. coast of island, on Douglas Bay, at the confluence of the Dhoo and the Glas (whence the name), 10¾ miles NE. of Castletown and 70 miles NW. of the port of Liverpool, 66 miles SW. of Silloth, 51 miles W. of Barrow, 54 miles WNW. of Fleetwood, and 94 miles NE. of Dublin; pop. 19,223; P.O., T.O. Market day, *Saturday.* Douglas has superseded Castletown as the seat of the Government. It is a favourite watering-place, with theatres and many other places of amusement. Immense numbers of visitors flock to it every summer, attracted by the salubrity of its air and the beauty of its scenery. There are good hotels and numerous boarding-houses. The storage accommodation for the water supply is being augmented at a cost of £70,000. There is regular steam communication with Liverpool, Fleetwood, Barrow, Glasgow, Dublin, &c. The harbour is dry at low water, but a deep-water landing-pier (Victoria) was erected in 1872; there is a spacious promenade, running 2 miles along the bay. The Victoria Pier is 1620 ft. long, and is connected with Broadway by cable tramway; the Red or Inner Pier is 520 ft. long. **D.** has connection with Laxey and Ramsey by electric tramway. There are golf links at Port-e-chee, 1 m. to the NW., and at Howstrake at the N. end of Douglas Bay. At the end of the Victoria and Red Piers are fixed lights visible respectively 6 and 3 miles. The fisheries and the coasting trade constitute the chief industries.—**2. Douglas,** river, N. Lancashire; rises near Wigan, and flows NW. to the estuary of the Ribble; is 15 miles long and is navigable to Sollom.—**3. Douglas,** eccl. dist., Eccleston par., SW. Lancashire; pop. 1595.

Douglas, par. and vil. with ry. stas. (**D.** and **D. West**), C. R., Lanarkshire—par., 34,165 ac., pop. 2397; vil., on Douglas Water, 3 miles SW. and 1 mile E. of the stas., and 10¾ miles SW. of Lanark, pop. 1206; P.O., T.O.; alt. of **D.** ry. sta., 656 ft., and of **D. W.** sta., 885 ft. Coal is mined, and limestone and sandstone are quarried. D. was formerly a place of importance, and a seat of considerable trade, but it has now fallen into decadence. Of the kirk of St. Bride of Douglas (13th century), only a spire and the choir remain; the latter till 1761 was the burial-place of the Douglas family. About ¾ mile NE. of the vil. is **Douglas Castle,** seat of the Earl of Home; adjacent are the remains of the ancient castle, the seat of the old earls of Douglas—Scott's "Castle Dangerous."

Douglas gives the title of marquis to the Duke of Hamilton, and that of baron to the Earl of Home.

Douglas.—vil. and seat, in co. and 2 miles SE. of Cork, on Douglas rivulet, pop. 764; P.O., T.O.—**2. Douglas,** rivulet; N. co. Tyrone; flows 7 miles SW. to the Mourne.—**3. Douglas,** rivulet, SE. Queen's co.; flows 10 m. SE. to Barrow, 3½ m. N. of Carlow.

Douglas Bay, E. coast of Isle of Man; is 2 miles wide; on **Douglas Head,** at S. end of bay, is a lighthouse, with group-flashing light, 104 ft. above sea-level, and seen 14 miles; there are also fixed lights.

Douglas Burn, rivulet, Selkirkshire; rises near the Peeblesshire border, and flows 6 miles SE. to Yarrow Water 1½ mile from St. Mary's Loch.

Douglas Hill, pl., 2 m. from Bethesda, Carnarvon; P.O.

Douglas House, seat, 3 miles NE. of Fermoy, co. Cork.

Douglas Mill, in par. and 2 miles NE. of Douglas, Lanark; was a well-known inn in the old coaching days.

Douglas Park, seat, 2 miles E. of Bothwell, Lanarkshire.

Douglas Pier, pl., E. Argyllshire, on Loch Goil, 3 m. S. of Lochgoilhead; P.O.

Douglas Top, mt., mid. co. Armagh, 9 m. E. of Ballymena; alt., 1316 ft.

Douglas Water.—stream, Argyllshire; flows 6¾ miles E. to Loch Fyne 2¾ miles SW. of Inveraray.—**2. Douglas Water,** stream, Dumbartonshire; flows 4¾ miles SE. to Loch Lomond at Inveruglass, opposite Rowardennan.—**3. Douglas Water,** river, S. Lanarkshire; rises on Cairntable, and flows NE. to the Clyde 2½ miles SE. of Lanark; is 20 miles long, and is a good trouting stream.

Douglas Water Rows, vil., Carmichael par., Lanarkshire; pop. 633; P.O., T.O., called **Douglas Water.**

Douglasbridge, vil., 3 miles NW. of Newtownstewart, NW. co. Tyrone, on Douglas rivulet; P.O.

Douglasdale, the valley of Douglas Water, Lanark.

Douglaston, coast ham., W. Ayrshire, 6 m. N. of Girvan.

Douglastown, vil., in co. and 3½ m. SW. of Forfar; P.O.

Dougrie Lodge, at the mouth of Glen Iorsa, on W. coast of Arran island, 8 miles W. of Brodick.

Douk Caves, two caverns in Ingleborough mountain, N. div. West-Riding Yorkshire.

Doule, or **Dhughaill,** loch, SW. Ross and Cromarty, on river Carron, 6 miles NE. of head of Loch Carron.

Douloch.—ham., NW. Wigtownsh., 6 m. NW. of Stranraer.—**2. Douloch,** loch, Argyllshire. See DUBH LOCH.

Doulting, par., E. Somerset, 2 m. E. of Shepton Mallet; 3522 ac., pop. 605; P.O.; has quarries of a very durable oolite stone.

Doulus Head, at Valencia Harbour, W. co. Kerry.

Dounby, ham., 8 m. N. of Stromness, Orkney; P.O., T.O.

Doune.—police burgh, with ry. sta., C. R., S. Perthshire, 8¾ miles NW. of Stirling, 39 miles NE. of Glasgow, and 44¾ NW. of Edinburgh; pop. 930; P.O., T.O.; stands near river Teith, here spanned by a two-arched bridge (1535). D. was once famous for its mfr. of Highland pistols and sporrans. Its ancient cattle fairs are still important. At the SE. end of the vil. are the ruins of **Doune Castle** (15th century), a fine specimen of Scottish baronial architecture; 1½ mile NW. is **Doune Lodge,** seat of the Earl of Moray.—**2. Doune,** oval, flat-topped mound, anciently fortified, Strathdon, Aberdeenshire, near confluence of Water of Nochty and Don.—**3. Doune,** mountain, Dumbartonshire, 5 miles NW. of Luss; alt., 2409 ft.

Doune, The, of Rothiemurchus, seat of the Grants of Rothiemurchus, Inverness-shire, on river Spey, 2½ miles SW. of Aviemore.

Dounreay, hamlet, 2 miles NE. of Reay, N. Caithness-shire; in vicinity are the ruins of **Dounreay Castle,** ancient seat of the Reays.

Dour, river, E. Kent; rises near Lydden, and flows 6 miles SE. to Strait of Dover.

Dour, stream, N. Aberdeenshire, running 3½ miles NE. to the Moray Firth 1 m. N. of New Aberdour.

Doura, mining vil., 3 miles SE. of Kilwinning, N. Ayrshire.

Dourie, stream, SW. Kincardineshire; flows SE. to Luther Water 1 mile NW. of Marykirk.

Dourie Voe, wide inlet, E. of Mainland, Shetland Isl., opposite Whalsay Island.

Dousland, pl. with inn and ry. sta., G. W. R., 1½ mile NE. of Yelverton sta., Devon; alt. of ry. sta., 700 ft.

Douxborough Castle, circular camp with double ditch, Somerset, 4 m. SE. of Watchet.

Dovaston, hamlet, NW. Shropshire, 6½ miles SE. of Oswestry.

Dove, river, Derbyshire and Staffordshire; rises 4 m. SW. of Buxton, and flows S. and SE. along the border of the cos. to the Trent at Newton Solney. The river is noted for its beauty, and is a favourite study of artists.

Dove, r., N. R. Yorkshire, rises in Cleveland Hills, flows S. to the Rye, which it joins 6½ m. NW. of New Malton.

Dove Crag, rock on Brothers Water, Westmoreland, 3 miles S. of Patterdale vil.

Dove Holes, vil. with ry. sta., L. & NW. R., 3 miles NW. of Buxton, NW. Derbyshire; P.O., T.O.

Dovea, pl., 4 miles NW. of Thurles, co. Tipperary; P.O.

Dovebridge, par., Derby. See DOVERIDGE.

Dovecliffe, hamlet with ry. sta., G. C. R., 2½ miles SE. of Wombwell, S. div. W. R. Yorkshire.

Dovecote Cave, natural cavern, near Flamborough Head, East-Riding Yorkshire.

Dovecothall, part of Barrhead, Renfrewshire.

Dovecotland, suburb of town of Perth.

Dovecotwood, old castle, 11 m. W. of Grahamston, Stirlingshire.

Dovedale, narrow, winding dell in course of river Dove, on border of Derbyshire and Staffordshire.

Dovegrove House, seat, 1½ mile NW. of Birr, King's co.

Dovehill, part of Barrhead, Renfrewshire.

Doveleys, seat, 1 mile NE. of Denstone, Staffordshire.

Dovenby, par., W. Cumberland, 3 miles NW. of Cockermouth; 1764 ac., pop. 198; contains **Dovenby Hall.**

Dovendale, ham., NE. Lincolnshire, 2½ m. SW. of Louth.

Dover, parl. and mun. bor., market town, par. with ry. stas. (**Harbour, Priory, Town**), and the chief of the Cinque Ports, E. Kent, on the Strait of Dover, 78½ miles SE. of London by rail—parl. bor., 1276 ac., pop. 39,536; mun. bor., 1656 ac., pop. 41,794; par., 1622 ac., pop. 40,955. Market days, *Wednesday* and *Saturday.* D. is the terminus of the SE. & C. R. system, and is also a port for the mail and packet service to the Continent, Calais being distant 22 miles, and Ostend 68 miles. On the Continental service its trade chiefly depends; but it has shipbuilding, rope and sailmaking, fisheries, and coast traffic, besides the supply of ships' stores. Eggs and general agricultural produce are largely imported from France. At the extremity of the Admiralty Pier is a flashing light visible 10 miles, also a light-vessel marking extremity of the Pier works, with flash light visible 10 miles. There is a fixed light at the end of the North Pier visible 3 miles, and a flash light at the outer end of the Prince of Wales Pier visible 12 miles. The situation and climate render Dover an attractive seaside place and winter resort for invalids. The Promenade Pier with pavilion was opened in 1893. The harbour has been greatly improved in recent years and consists of two docks and a tidal basin. The continental mail-boats depart from the Admiralty Pier on the W. side of the docks. The boat trains run on to the Admiralty Pier. This pier, 600 ft. long, forms one side of a projected national harbour of refuge which is now under construction. It will have a low water area of 610 ac., will take the largest vessels, and is estimated to cost £3,750,000. The Dover Harbour Board are also constructing a graving dock, commercial harbour, and a water station, where continental passengers will be enabled to join their trains under cover. (For shipping statistics, see APPENDIX.) As the nearest landing-place from the continent, D. has from the earliest times been a place of considerable importance; it contains **Dover Castle,** situated on the NE. side, on a chalk cliff nearly 350 ft. high, which is still maintained as a fortress, and has underground works, a bomb-proof magazine, and barracks to accommodate 2000 men. Here also are several other forts and large barracks. The Maison Dieu Hall, built by Hubert de Burgh in the first half of the 13th century, has been restored, and now forms a portion of the Town Hall. Other buildings of interest are the Museum, Free Library, National Sailors' Home and Refuge, and the Gordon Boys' Orphanage (1884). The Connaught Public Park on the N. side of the town has an area of 22½ acres. Within its walls are the Roman pharos, the Romano-British fortress church, some remains of the Saxon fort, and the Norman keep. Dover returns 1 member to Parliament.

Dover, Strait of, between England and France, connecting English Channel with North Sea; is 21 miles wide from Cape Grisnez to Dover, and 22 miles from Dover to Calais; is the French *Pas de Calais.*

Dover Castle, par., in D. bor., E. Kent; 34 ac., pop. 839.

Dovercourt, par. and watering-place, wholly in mun. bor. of Harwich, with ry. sta., G. E. R., 10¾ miles E. of

Manningtree and 70¼ miles NE. of London by rail, E. Essex, at mouth of estuary of river Stour; 1422 ac., pop. 3894; P.O., T.O., and P.O., at **Upper D.**, 1 mile distant; on the shore or Inner Ridge, abreast of Dovercourt, are two fixed lights (Harwich), seen 11 and 9½ miles.

Doverdale, par., E. Worcestershire, 3½ miles NW. of Droitwich; 749 ac., pop. 58.

Doverhays, ham., W. Somerset, 4 m. SW. of Minehead.

Doveridge, or **Dovebridge,** par. and vil., N. Derbyshire, 1½ mile NE. of Uttoxeter; 4466 ac., pop. 775; P.O., T.O.; contains **Doveridge House.**

Dove's Nest, seat, 1½ mile S. of Ambleside, Westmorland; overlooks Windermere.

Dovesland, S. suburb of Paisley, Renfrewshire.

Dovey, river, North Wales. See DYFI.

Dow Crag, precipitous height, N. Lancashire, overhanging W. side of Goats Water, 1 mile W. of Coniston Old Man; alt., 2555 ft.

Dow Crags, range of precipices, NW. Westmorland, at head of Patterdale.

Dowally, vil., at confluence of Dowally Burn with the Tay, 5 miles NW. of Dunkeld, Perthshire; 1 mile SE. is **Dowally Loch.**

Dowalton Loch, in co. and 6 miles SW. of Wigtown; was entirely drained in 1862–63, when two of its islets were found to be artificial crannoges or pile-built lake-dwellings, with many interesting relics.

Dowanhill, NW. sub. of Glasgow. Is a fashionable residential quarter.

Doward Hill, S. Hereford, 3½ miles NE. of Monmouth; on its summit is an observatory 70 ft. high.

Dowbiggin, hamlet, 1½ m. NE. of Sedbergh, West-Riding Yorkshire.

Dowdeswell, par., vil., and ry. sta. (**Andoversford and D.**), M. & SW. J. R., E. Gloucestershire, 4 miles SE. of Cheltenham; 2413 ac., pop. 261; the sta. is 1¾ miles E. of the vil.; contains **D. Court.**

Dowdike, ham., S. Lincolnshire, 5½ m. SE. of Swineshead.

Dowdstown, or **Douthstown,** par. and seat, mid. co. Meath, on river Boyne, 3 m. SE. of Navan; 869 ac., pop. 80.

Dowglas, affl. of r. Dinin, 4 miles S. of Castlecomer, N. co. Kilkenny; 6 m. long.

Dowie Dens, former moor, now enclosed and cultivated, near Yarrow church, Selkirkshire.

Dowkabottom Cave, remarkable cavern in the Kilnsey range of crags, E. div. West-Riding Yorkshire, 2 miles NW. of Kilnsey; has yielded a large quantity of bones of animals, and traces of human habitation.

Dowlais, eccl. dist. with ry. stas. (**High St.**; alt., 1000 ft.), L. & NW. R. (**Cae Harris**; alt., 1082 ft.), G. W. & Rhymney Ry., Merthyr Tydfil par., Glamorgan; pop. 17,142; has large ironworks and collieries; **Dowlais Top,** ry. sta., Brecon and Merthyr Ry., is 1 mile NE. of Dowlais, High St. sta. **Dowlais House** is the seat of Lord Wimborne.

Dowland, par., N. Devon, 5½ miles NE. of Hatherleigh; 1747 ac., pop. 119.

Dowlands, place with lofty cliffs (300 ft.), 3½ miles WSW. of Lyme Regis. Was the scene of a landslip.

Dowles, par., NW. Worcestershire, on river Severn, 1 mile NW. of Bewdley; 711 ac., pop. 70. In the par. are the Bewdley gasworks.

Dowlish Wake, par., S. Somerset, 2 miles SE. of Ilminster; 626 ac., pop. 212; P.O.

Dowlish, West, par., S. Somerset, 1 mile SE. of Ilminster; 586 ac., pop. 57.

Down, par. and vil., W. Kent; P.O., T.O. See DOWNE.

Down.—a maritime co. of Ulster province, in the NE. of Ireland, having co. Antrim on the N., co. Armagh on the W., and the sea on all other sides; greatest length, NE. and SW., 50 miles; greatest breadth, NW. and SE., 35 miles; average breadth, 24 miles; coast-line, about 67 miles (or 139 miles including all the inlets); area, 607,916 ac. (2905 water), or 2.9 per cent. of the total area of Ireland; pop. 205,889, of whom 64,467 or 31.3 per cent. are Roman Catholics, 47,130 or 22.9 Episcopalians, 80,024 or 38.9 Presbyterians, and 4390 or 2.1 Methodists. The coast is deeply indented by the spacious inlets of Belfast Lough, Strangford Lough, Dundrum Bay, and Carlingford Lough. There are numerous islands in Strangford Lough, and Copeland Island lies off the entrance to Belfast Lough. The surface on the whole is irregular and hilly. The Mourne Mountains occupy the S., the highest summit of which is Slieve Donard; alt., 2796 ft. The prevailing rock is clay slate; trap and limestone are abundant in the N., and granite occurs among the Mourne Mountains. Mineral springs are numerous. The co. is served by the Belfast and co. Down Ry. and by the G. N. R. The principal rivers are the Lagan and the Upper Bann. The Newry Canal connects with the Ulster Canal by means of the Bann and Lough Neagh navigation, with which it unites at Portadown in Armagh. Good crops of oats, wheat, flax, and potatoes are raised. (For agricultural statistics, see APPENDIX.) The mfr. of fine linen fabrics, such as muslin, forms a leading industry. There are flax and cotton mills and mfrs. of leather, &c. The fisheries are extensive. The co. comprises 62 pars. and part of 8 others; the greater part of the parl. bor. of Newry (1 member), and part of the parl. bor. of Belfast; and the towns of Banbridge, Bangor, Downpatrick, Dromore, Holywood, Newtownards, Warrenpoint, &c. For parliamentary purposes it is divided into 4 divisions, viz., North, East, West, and South, 1 member for each division.—**2. Down,** par., S. co. Down, containing Downpatrick; 11,636 ac., pop. 5393.

Down, East, par., N. Devon, 6½ miles NE. of Barnstaple; 3677 ac., pop. 326.

Down, West, par., N. Devon, 7 miles NW. of Barnstaple; 4082 ac., pop. 553; P.O.

Down Ampney, par., E. Gloucestershire, on Thames and Severn Canal, 3 miles NE. of Cricklade; 2777 ac., pop. 269; P.O.; contains **Down Ampney House.**

Down Grange, seat, 2 miles SW. of Basingstoke, Hants.

Down Hall, seat, W. Essex, 5½ miles SE. of Bishop Stortford.

Down Hatherley, par., in co. and 3½ miles NE. of Gloucester; 855 ac., pop. 184.

Down House.—seat, 6 miles NE. of Dorchester, Dorset.—**2. Down House,** seat, W. Worcester, on border of co., 8 miles SW. of Upton on Severn.

Down Law, hill, 4 m. N. of Jedburgh, Roxburghsh.; 663 ft.

Down Place.—seat, 2 miles NW. of Windsor, Berks.—**2. Down Place,** seat, 2½ miles W. of Guildford, Surrey.

Down St. Mary, par., N. Devon, on river Taw, 6 miles NW. of Crediton; 2129 ac., pop. 328.

Down Stonebeck, par., E. div. W. R. Yorkshire, 3 miles NW. of Pateley Bridge; 12,508 ac., pop. 298.

Down Thomas, ham., ½ m. NW. of Wembury, S. Devon.

Downall Green, ham., SW. Lancashire, 4 m. S. of Wigan.

Downan, place with old burying-ground, 11 miles SW. of Dufftown, Banffshire.

Downdaniel Castle, ruins, near confluence of rivers Brinny and Bandon, S. co. Cork.

Downderry, fishing hamlet with inn, 4 miles SW. of St. Germans ry. sta., E. Cornwall; P.O., T.O. Here is a coastguard sta.

Downe, par. and vil., W. Kent, 5½ miles SE. of Bromley; 1652 ac., pop. 610; P.O., T.O., called **Down**; contains the seat of **Down House.**

Downend.—hamlet, 5 miles N. of Newbury, Berks.—**2. Downend,** hamlet, E. Gloucestershire, 3 miles SW. of Minchinhampton.—**3. Downend,** eccl. dist. and vil., Mangotsfield par., SE. Gloucestershire; pop. 7470; vil., 5 miles NE. of Bristol; P.O.

Downend Point, prom., SE. Cornwall, 1 m. E. of Polperro.

Downes House, seat of General Sir Redvers Buller, 1 m. E. of Crediton, N. Devon.

Downfield, vil., Mains and Strathmartine par., 2 miles NW. of Dundee, Forfarshire; pop. 1480; P.O., T.O.

Downgate, ham., 2 m. N. of Callington, E. Cornwall; P.O.

Downhall, eminence, near Wigton, E. Cumberland.

Downham.—par. and vil., Cambridgeshire, 2½ miles NW. of Ely; 10,154 ac., pop. 1801; P.O., T.O., called **Little Downham.**—**2. Downham,** par., S. Essex, 4 miles E. of Billericay; 2204 ac., pop. 258.—**3. Downham,** par., hamlet, and seat, NE. Lancashire, on river Ribble, 3 miles NE. of Clitheroe; 2302 ac., pop. 246; P.O.; contains **D. Hall.**—**4. Downham,** hamlet, 9 m. WNW. of Wooler, N. Northumberland.

Downham Hall, seat, 2 miles E. of Brandon ry. sta., W. Suffolk.

Downham Market, urb. dist., par., and market town, with ry. sta. (**Downham**), G. E. R., W. Norfolk, on river Ouse, 11 miles S. of King's Lynn; urb. dist. and par., 1003 ac., pop. 2472; P.O., T.O., called **Downham.** Market day, *Friday*; has important trade in agricultural produce, especially butter. At Downham Market in early times was a Benedictine priory. There are extensive nursery gardens in the neighbourhood.

Downham West, par., Norfolk, 1 mile W. of Downham Market; 1794 ac., pop. 439.

Downhead.—par., E. Somerset, 5 miles NE. of Shepton Mallet; 1573 ac., pop. 143.—**2. Downhead,** hamlet, 3 miles NE. of Ilchester, S. Somerset.

Downhill, seat and ry. sta., B. & N. C. R., 7 miles NW. of Coleraine, near N. coast of Londonderry; P.O.

Downholland, par., SW. Lancashire, 3½ miles SW. of Ormskirk; 3475 ac., pop. 692.

Downholme, par. and vil., North-Riding Yorkshire, 4 miles SW. of Richmond—par., 1508 ac., pop. 93; P.O.

Downie Hills, ridge, 10 m. W. of Arbroath, Forfarshire.

Downie Park, seat, property of the Earl of Airlie, Forfar, 1 mile SE. of Cortachy Castle.

Downies, fishing hamlet with small harbour, 1 mile SE of Portlethen, NE. Kincardineshire.

Downing, seat of the Earl of Denbigh, 3 miles NW. of Holywell, Flintshire.

Downings, par. and seat, N. co. Kildare, 3 miles NW. of Sallins ry. sta.; 4730 ac., pop. 437.

Downings Bay, inlet, Sheep Haven, N. co. Donegal.

Downley, hamlet, 2 m. NW. of Wycombe, Bucks; P.O.

Downpatrick, cap. of co., mkt. town, and seaport with ry. sta., B. & C. D. R., in co. and par. of Down, on river Quoile, near its entrance to Lough Strangford, 27 miles SE. of Belfast by rail, beautifully situated in a valley; 278 ac., pop. 2993; P.O., T.O. Market day, *Saturday.* D. is an ancient town, and is celebrated as the burial-place of Saint Patrick. It is the seat of the diocese of Down, which was united with Connor in 1441, and Dromore in 1842. The "Bath" or "Dun" of Downpatrick, a great mound from which the town takes its name, is in the immediate neighbourhood; it is 60 feet in height, 895 yds. broad at the base, and is surrounded by three ramparts. The cathedral, though built of unhewn stone, is a stately edifice. The mfr. of sewed muslin gives employment to a number of the inhabitants of the town and district; there are also mfrs. of leather and soap. The port is at Quoile Bay, 1 m. distant, and is reached by vessels of 100 tons; larger vessels discharge at the steamboat quay, which is nearer Lough Strangford.

Downpatrick Head, prom., N. co. Mayo, 126 ft. high.

Downreay, hamlet, NW. Caithness, 3 m. E. of Reay; P.O.

Downs, vil., 5 miles S. of Bray, N. co. Wicklow; situated in the picturesque **Glen of the Downs.**

Downs, Higher and **Lower,** 2 vils., 1 mile SE. of St. Hilary, W. Cornwall.

Downs, North and **South,** 2 parallel ranges of low chalk hills, extending E. from middle of Hants across Surrey, Kent, and Sussex to sea coast; the N. Downs terminate at Dover in Kent, and the S. Downs at Beachy Head in Sussex; they have a mean breadth of 7 miles, and alt. of 500 ft., and enclose the valley called The Weald. The celebrated Southdown sheep are pastured on the Downs.

Downs, The, celebrated roadstead, between the E. coast of Kent, at Deal, and the Goodwin Sands, 8 miles long by 6 miles wide. The anchorage embraces about 20 miles; the depth varies from 25 ft. to 70 ft. Shoals and sandbanks are numerous.

Downshay, vil., 1 mile SE. of Corfe Castle, Dorset.

Downshire House, ruined seat of the Marquis of Downshire, in vicinity of Blessington, NW. co. Wicklow.

Downside.—hamlet, Backwell par., NW. Somerset, 7½ miles SW. of Bristol.—**2. Downside,** eccl. dist. and vil., E. Somerset; pop. 674; the vil. is 2 miles NE. of Shepton Mallet.—**3. Downside,** hamlet, 4 miles NW. of Leatherhead, W. Surrey; P.O.

Downton.—small town and par. with ry. sta., L. & SW. R., S. Wilts, on river Avon, 8¾ miles SE. of Salisbury; 4890 ac., pop. 1786; P.O., T.O.; is an ancient place, with grammar-school and remains of the old castle on a conical mound; has tanneries and malting-houses; contains **Downton Paper Mill.**—**2. Downton,** par., Herefordshire, 5½ m. SW. of Ludlow; 1220 ac., pop. 157; contains the seat of **D. Castle.**—**3. Downton,** hamlet, 4 m. SW. of Lymington, S. Hants; P.O.—**4. Downton,** ham., S. Shropshire, 3 m. NE. of Ludlow; in vicinity is **Downton Hall.**

Downton Cross Roads, place, SE. Wilts, 1 mile from Downton; P.O.

Downton Hall, seat, in co. and 1 mile E. of Radnor.

Downwood, ham., Herefordshire, 8 m. W. of Leominster.

Dowra, vil., in NW. extremity of co. Cavan, 9½ miles SW. of Belcoo ry. sta.; P.O., T.O.

Dowrish, seat (12th century), on river Creedy, N. Devon, 3½ miles NE. of Crediton.

Dowrog, lakelet, 1½ mile NE. of St. Davids, Pembrokeshire. Good wild-fowl shooting can be had.

Dowry, hill, 4 m. NE. of Blessington, N. Wicklow, 1060 ft.

Dowsby, par. and vil., N. Lincolnshire, 3½ miles SE. Folkingham; 1905 ac., pop. 195; P.O.; contains **D. Hall.**

Dowsing, Inner and **Outer,** 2 shoals, off coast of Lincolnshire, 9 miles E. and 16 miles NE. of Trusthorpe; near NE. end of Inner D. is a light-vessel, with revolving light seen 11 miles; at the W. side of Outer D. is a light-vessel, with revolving light seen 11 miles.

Dowth, par. and seat, E. co. Meath, on river Boyne, 4 m. W. of Drogheda; 1463 ac., pop. 148; P.O.; contains **Dowth Hall. D. Mound,** a conical hill in the neighbourhood, has a tomb, entered by a passage on the side of the hill, with several chambers and stone carving. Other antiquities include a ruined church and castle. The battle of the Boyne was partly fought in the parish.

Dowthorpe, hamlet, E. R. Yorkshire, 5½ m. S. of Hornsea.

Dowthwaite Head, E. projection of Great Dodd mountain, W. Cumberland, 6 m. E. of Derwent Water.

Doxey, hamlet, in co. and 2 miles NW. of Stafford.

Doxford, par., N. Northumberland, 6 miles N. of Alnwick; 609 ac., pop. 93. **D. Hall** is a seat.

Doyle's Column, or **Jerbourg Tower,** monument to Governor Sir John Doyle (died 1834), on SE. extremity of Guernsey, Channel Islands; is 396 ft. high (from sea), and commands a magnificent view.

D'Oyley House, ruins, near Arlington, E. Sussex; was the seat of Lord Bolingbroke (1678-1751).

Doynton, par. and vil., S. Gloucestershire, 5 miles S. of Chipping Sodbury; 1728 ac., pop. 360. **D. House** is a seat.

Dozmare Pool, gloomy tarn, underneath Brown Willy, E. Cornwall, 9½ miles NE. of Bodmin.

Draffen and Fence, vil., Lanarkshire, 1½ mile NW. of Auchenheath; pop. 481.

Draghanstown, ham., E. co. Louth, 1½ m. W. of Dunany Point.

Dragon's Hole, cave, in face of Kinnoull Hill, in co. and 1½ mile E. of Perth.

Drainage Marsh, par., S. Lincolnshire, near Swineshead; 46 ac., pop. 4.

Drainie, coast par., Elginshire; 6949 ac., pop. 4380; has sandstone and limestone.

Drains Bay, E. co. Antrim, 2 miles N. of Larne.

Drakeholes, hamlet, 4 m. SE. of Bawtry, N. Notts.

Drakelow.—par., S. Derbyshire, 1½ m. SW. of Burton-upon-Trent; 1884 ac., pop. 122; contains **Drakelow House.**—**2. Drakelow,** hamlet, 3 miles SE. of Bawtrey, N. Notts.

Drakemyre, vil., ½ mile N. of Dalry, Ayrshire.

Drakes Cross, ham., NE. Worcestershire, on the road from Birmingham to Alcester.

Drake's, or **St. Nicholas, Island,** pyramidal rock, in Plymouth Sound, S. Devon, ½ mile NE. of Bottlenose Point; is strongly fortified and garrisoned.

Drakes Place, service reservoir in bor. of Plymouth; holding capacity 3,600,000 gallons.

Drakestown, par., N. co. Meath, 6 miles NE. of Kells; 2692 ac., pop. 167.

Drakewalls, tin mine, 5 m. E. of Callington, Cornwall.

Dramlechs, 3 deep ravines, in SE. vicinity of Fochabers, E. Elginshire.

Drangan, par. and vil., co. Tipperary, 6 m. NE. of Fethard—par., 5427 ac., pop. 652; vil., pop. 142; P.O., T.O.

Draperstown, vil. with ry. sta., B. & N. C. R., S. co. Londonderry, 8 miles WNW. of Magherafelt; pop. 487; P.O., T.O. Market day, *Wednesday.*

Draughton.—par., in co. and 10 miles NE. of Northampton; 1480 ac., pop. 88.—**2. Draughton,** 3½ miles NE. of Skipton, N. div. W. R. Yorkshire; 2500 ac., pop. 205; P.O.

Drax, par. and ry. sta., E. div. W. R. Yorkshire, on river Ouse, 5½ miles SW. of Howden; 969 ac., pop. 354; P.O. **D. Hall** is a seat.

Drax, Long, par., E. div. West-Riding Yorkshire, 1 mile N. of Drax; 1631 ac., pop. 128.

Draycot, eccl. dist. and vil. with ry. sta. (**Draycott**), G. W. R., Cheddar and Stoke Rodney pars., N. Somerset—dist., pop. 541; vil., 4 miles SE. of Axbridge; P.O., called **Draycott.**

Draycot Cerne, par., N. Wilts, 3½ miles NE. of Chippenham; 1015 ac., pop. 143; contains **D. House,** seat of Earl Cowley.

Draycot Foliat, eccl. par., N. Wilts, 4½ miles SE. of Swindon; pop. 56.

Draycote, hamlet, N. Warwickshire, 5 miles SW. of Rugby.

Draycott.—hamlet, E. Oxfordshire, 4 miles W. of Thame.—**2. Draycott,** hamlet with ry. sta., M. R., in co. and 6½ miles SE. of Derby; P.O., T.O. See DRAYCOTT AND

CHURCH WILNE.—**3. Draycott,** hamlet, S. Somerset, 1½ mile SE. of Ilchester.—**4. Draycott,** hamlet, E. Worcestershire, 10 miles SE. of Evesham.—**5. Draycott,** ry. sta., G. W. R., Somerset. See DRAYCOT.

Draycott Hall, seat, near Richmond, N. R. Yorkshire.

Draycott Moor, par. and ham., Berks, 5½ miles W. of Abingdon; 1054 ac., pop. 168.

Draycott and Church Wilne, par., S. Derbysh., on river Derwent, 6½ m. SE. of Derby; 1452 ac., pop. 1504; P.O., T.O., called **Draycott**; contains **Draycott House.**

Draycott in the Clay, par., N. Staffordshire, 4 miles SE. of Uttoxeter; 1930 ac., pop. 525; P.O.

Draycott in the Moors, par. and vil., N. Staffordshire, 2½ miles SW. of Cheadle; 3907 ac., pop. 351; P.O., called **Draycott.** Here are collieries.

Drayton.—par. and vil., Berks, 2 miles SW. of Abingdon; 1851 ac., pop. 529; P.O.—**2. Drayton,** par., S. Leicestershire, 2 miles W. of Rockingham; 733 ac., pop. 93; birthplace of George Fox (1624–1690), founder of the Quakers or Society of Friends.—**3. Drayton,** par. and vil. with ry. sta., M. & G. N. J. R., Norfolk, 4½ miles NW. of Norwich; 1353 ac., pop. 486; P.O.; in vicinity of vil. is **Drayton Hall.**—**4. Drayton,** hamlet and seat, ½ mile W. of Daventry, S. Northampton.—**5. Drayton,** par., N. Oxfordshire, 2 miles NW. of Banbury; 926 ac., pop. 172.—**6. Drayton,** par. and vil., SE. Oxfordshire, on river Thame, 5 miles E. of Culham ry. sta.; 1301 ac., pop. 241; P.O., called **Drayton St. Leonard.**—**7. Drayton,** par., S. Somerset, 1½ mile SW. of Langport; 2021 ac., pop. 367; P.O.—**8. Drayton,** hamlet, 1 mile NE. of Penkridge, W. Staffordshire.—**9. Drayton,** hamlet with ry. sta., L. B. & S. C. R., 2 m. E. of Chichester, W. Sussex.—**10. Drayton,** S. Warwickshire. See OLD STRATFORD AND DRAYTON.—**11. Drayton,** hamlet, 5 m. NW. of Bromsgrove, Worcester.—**12. Drayton,** ham., S. Hampshire, 1 mile W. of Farlington.—**13. Drayton,** ham., N. Shropshire, 3 m. N. of Shifnal.

Drayton, Dry, par., in co. and 5½ miles NW. of Cambridge; 2421 ac., pop. 323; P.O.

Drayton, East, par. and vil., N. Notts, 7 miles SE. of East Retford; 1555 ac., pop. 161.

Drayton, Fen, par., Cambridge. See FEN DRAYTON.

Drayton, Fenny, par., S. Leicestershire. See FENNY DRAYTON.

Drayton, Market, market town, N. Shropshire. See MARKET DRAYTON.

Drayton, West.—par. and ry. junc. (**West Drayton and Yiewsley**), G. W. R., W. Middlesex, 2½ m. S. of Uxbridge; 878 ac., pop. 1246; P.O., T.O.—**2. Drayton, West,** par., N. Notts, 4 miles S. of East Retford; 680 ac., pop. 90.

Drayton Bassett, par., E. Staffordshire, 2½ miles SW. of Tamworth; 3155 ac., pop. 405; P.O.; contains **D. Manor,** seat of the Peel family; in the church is a monument to the memory of Sir Robert Peel (1788–1850), the statesman.

Drayton Beauchamp, par., Bucks, 2 miles NW. of Tring; 1319 ac., pop. 139; contains **Drayton Lodge.**

Drayton Grange, seat, 1 mile NW. of Daventry, S. Northamptonshire.

Drayton Green, hamlet, Middlesex, 2 m. N. of Brentford.

Drayton House, seat, of time of Henry VI., 2 miles NW. of Thrapston, N. Northamptonshire.

Drayton, Little, vil., W. Middlesex, 1 m. SW. of Market Drayton.

Drayton Lodge.—seat, 1 mile S. of Longparish, Hants.—**2. Drayton Lodge,** seat, Bucks, 1 mile SW. of Tring.

Drayton Manor, Stafford. See DRAYTON BASSETT.

Drayton Park, dist. and ry. sta., G. N. & City Ry., Islington met. bor., co. London.

Drayton Parslow, par., N. Bucks, 5 miles NE. of Winslow; 1750 ac., pop. 369; P.O.

Drayton in Hales, par., NE. border of Shropshire; contains **Market Drayton**; 7786 ac., pop. 5167.

Dre, hamlet, Cardiganshire, 4 miles SW. of Aberayron.

Drebach.—hamlet, Denbighshire, 4 miles S. of Abergele.—**2. Drebach,** hamlet, 2 miles N. of Corwen, Merioneth.

Drebley, hamlet, 3 m. N. of Bolton Abbey, N. div. West-Riding Yorkshire.

Dreel, stream, E. Fifeshire; flows 6 miles SE. to Firth of Forth, at Anstruther old harbour.

Dreen, ham., co. Londonderry, 9 m. SW. of Dungiven.

Dreenan, pl., Boa island, Lough Erne, co. Fermanagh; 71 ac., pop. 4.

Drefach.—4 miles S. of Llanarthney ry. sta., Carmarthenshire; P.O.—**2. Drefach,** pl., N. Carmarthenshire, 3 m. from Llanybyther; P.O.

Dreghorn, par. and vil., with ry. sta., G. & SW. R., N. Ayrshire—par., 5626 ac., pop. 4332, vil., 5 miles W. of Kilmarnock; pop. 1155; P.O., T.O.; has coal, ironstone, limestone, and sandstone.

Dreghorn Castle, seat (17th century), 1 mile SE. of Colinton, Edinburghshire.

Dregoch, hamlet, in co. and 3 miles NE. of Denbigh.

Drehidtarsna, par., mid. co. Limerick, 2 miles S. of Adare; 1000 ac., pop. 124.

Drem, vil. and ry. junc., N. B. R., in co. and 4 miles N. of Haddington, 17¾ miles NE. of Edinburgh; P.O., T.O.; on a low conical hill S. of vil. are vestiges of a Romano-British town.

Drenagh, seat, 1 mile E. of Limavady, co. Londonderry.

Dresden, eccl. dist., Staffordshire, in parl. bor. of Stoke upon Trent; pop. 7525; P.O., T.O.; forms part of the Potteries, and is named after Dresden in Saxony.

Dressetland, seat, 2½ m. from Thornhill, Dumfries.

Dresternan Castle, seat, S. co. Fermanagh, 9 m. SW. of Lisnaskea.

Dreswick Point, headland, E. pt. of Langness (the most southerly point in the I. of Man).

Drevor, hamlet, Montgomeryshire, 2 miles SE. of Newtown.

Dreweren, hamlet, in co. and 6 miles SW. of Radnor.

Drews Court, seat, on S. border of co. Limerick, 4 miles NW. of Charleville.

Drewson, vil., Pembrokeshire, 5½ m. W. of Haverfordwest.

Drewsteignton, par. and vil., S. Devon, 4 miles NW. of Moretonhampstead; 6189 ac., pop. 673; P.O., T.O.; 2 miles W. of vil. is **Drewsteignton Cromlech,** the only erect cromlech in Devon.

Drewton, hamlet, E. R. Yorkshire, 1 mile NW. of South Cave. See NORTH CAVE, &c.

Driby, par., E. Lincolnshire, 5½ miles N. of Spilsby; 1370 ac., pop. 85.

Driesh, mt., Forfarshire, 14 m. NW. of Kirriemuir; alt., 3105 ft.

Driffield, par., E. Gloucestershire, 3½ m. SE. of Cirencester; 1264 ac., pop. 101.

Driffield, Great.—urb. dist. and par., E. R. Yorkshire; urb. dist. and par., 5004 ac., pop. 5766; contains **Driffield,** market town with ry. sta., N. E. R., 36 miles E. of York and 13¾ miles NE. of Market Weighton by rail; P.O., T.O., called **Driffield.** Market day, *Thursday;* is the capital of the Wolds, and communicates with Hull, 18 miles S., by the D. Navigation canal (7 m. long), and river Hull. D. is situated in a rich agricultural district, and has considerable trade in corn and other agricultural produce; it has also some large flour-mills, and works for the mfr. of linseed cake and artificial manures.

Driffield, Little. See LITTLE DRIFFIELD.

Drigg, par. and ham. with ry. sta., Furness Ry., W. Cumberland, 2 m. NW. of Ravenglass; 4126 ac., pop. 643.

Drighlington, urb. dist., par., and vil., with ry. sta. (**Drighlington and Adwalton**), G. N. R., E. div. W. R. Yorkshire, 6½ miles SE. of Bradford; urb. dist. and par., 1135 ac., pop. 4218; P.O., T.O.; has worsted spinning and cloth-making.

Drimarbane, vil., Inverness. See DRUIMARBIN.

Drimbawn House, seat, 6 miles NW. of Ballinrobe, co. Mayo.

Drimfries, 5 m. N. of Buncrana, N. co. Donegal; P.O.

Drimmie.—estate, Longforgan par., SE. Perthshire; the **Snabs of Drimmie,** alt. 177 ft., command a fine view of the Carse of Gowrie.—**2. Drimmie,** hamlet, 3 miles N. of Blairgowrie, E. Perthshire.

Drimnagh, par., in co. and 2 miles SW. of Dublin; 731 ac., pop. 353; contains **Drimnagh Paper Mills,** and the ruins of **Drimnagh Castle.**

Drimnagowran, or **Beneraigh,** loch, Perthshire, 2 miles from Stronachlachar.

Drimnell House, 3½ miles from Appin, Argyllshire.

Drimnin, vil. (with steamboat pier) and seat, Argyllshire, on Sound of Mull, opposite Tobermory; P.O., T.O.; on the site of an old castle is a Roman Catholic chapel.

Drimoleague, vil. with ry. sta. (**D. Junction**), C. B. & S. C. R., S. co. Cork, on river Ilen, 12½ miles E. of Bantry; P.O., T.O.

Drimpton, vil., W. Dorset, 4 miles NW. of Beaminster.

Drimsynie, seat, ½ mile W. of Lochgoilhead, Argyllshire.

Drimyeon Bay, bay with good anchorage, on E. of Gigha island, Argyllshire.

Drinagh.—par., S. co. Cork, 5 miles S. of Dunmanway; 12,868 ac., pop. 1969; P.O. Here is **D. Lough.**—**2. Drinagh,** par., in co. and 2 m. SE. of Wexford; 1170 ac., pop. 342; P.O.

Dring, 4 miles NW. of Granard, co. Longford; P.O.

Dringhoe, Upton, and Brough, par., East-Riding Yorkshire, 9 miles SE. of Driffield; 1703 ac., pop. 136.

Dringhouses, Without, par., W. R. Yorkshire, 1½ mile SW. of York; 610 ac., pop. 659; P.O., T.O. **D. Manor** is a seat.

Drinkstone, par. and vil., W. Suffolk, 6 m. NW. of Stowmarket; 2196 ac., pop. 382; P.O.; contains **D. Park** and **D. House.**

Drinnishader, hamlet, on S. side of E. Loch Tarbert, Harris, Outer Hebrides.

Dripping Well, spring, in Fairlight Glen, E. Sussex, 2½ miles NE. of Hastings.

Dripsey, vil. and ry. sta., Cork and Muskerry Ry., in co. and 12 miles W. of Cork, on river Dripsey; P.O. In vicinity is **D. Castle** and **D. House.**

Drishane, par. and seat (1436), W. co. Cork (containing Millstreet, town with ry. sta.), 10 miles W. of Mallow; 33,083 ac., pop. 4530.

Drisk, tributary of r. Suir, which it joins 1 m. S. of Thurles, E. co. Tipperary.

Drissaig, seat, Loch Avich, W. Argyllshire, 13 miles SW. of Taynuilt.

Drochil Castle, ruin, in co. and 7 miles NW. of Peebles; was built by Regent Morton (1530–1578).

Drogheda (Ford Bridge), municipal borough, manufacturing and seaport town, with ry. sta., G. N. I. R., in SE. of co. Louth, on the river Boyne, 4 miles from the sea, 32 miles N. of Dublin and 81 S. of Belfast by rail—mun. bor., 1483 ac., pop. 12,760. Market days, *Wednesday* and *Saturday*. The river Boyne is here crossed by a railway viaduct of 12 arches of 60 ft. span on the S. side and 3 similar arches on the N. side; between is a lattice bridge 90 ft. above high water which permits the largest vessels to pass. The town was taken by Cromwell in 1649, and the defenders mercilessly butchered. The breach by which the Parliamentary forces entered is still shown. It carries on a considerable export trade, particularly with Liverpool, in cattle, sheep, grain, butter, eggs, &c. Vessels of 500 tons reach the quay. (For shipping statistics, see APPENDIX.) There are linen and cotton factories, flax-spinning mills, salt works, breweries, tanneries, iron, and soap works. The fisheries are increasing in value. At D. harbour entrance, on the sandhills to the S. side of the river Boyne, are placed, E., N., and W., three fixed white lights, each visible 6 miles.

Drointon, hamlet, W. Staffordshire, 5½ miles NW. of Abbots Bromley.

Droitwich, municipal borough and market town with ry. sta., G. W. R., also served by M. R., on river Salwarpe, a tributary of the Severn (with which it is connected by canal), in co. and 5½ miles NE. of Worcester; mun. bor., 1856 ac., pop. 4201; P.O., T.O. Market day, *Friday*. Droitwich depends entirely upon its salt springs, which were probably worked by the ancient Britons and the Romans, and certainly by the Saxons. The springs contain from 35 to 40 per cent. pure salt. Many thousands of tons of salt are manufactured annually, and nearly half the total amount is exported to other countries. Here are saline baths visited by thousands of people annually for their medicinal properties.

Droitwich (or **Mid**) **Division,** parl. division of Worcestershire; pop. 50,341.

Droitwich St. Andrew, St. Nicholas, and **St. Peter,** 3 pars., forming part of the mun. bor. of Droitwich—St. A., 522 ac., pop. 1264; St. N., 658 ac., pop. 1987; St. P., 482 ac., pop. 913.

Drolsey, loch, 3 miles N. of Bridgend, Isl. of Islay, Argyllshire.

Drom——.* See also DRUM——.

Drom, par. and vil., mid. co. Tipperary, 2 miles SW. of Templemore; 4480 ac., pop. 496; P.O.

Droma, loch, Ross and Cromarty, 16 miles NW. of Garve ry. sta.

Dromacomer, hamlet, SE. co. Limerick, 2 m. N. of Bruree; P.O.

Dromada, hill, W. co. Limerick, 5 m. NE. of Abbeyfeale; alt., 854 ft.

Dromagh, village and seat, 5 miles SW. of Kanturk, co. Cork; P.O.

Dromahair, ry. sta., Sligo, Leitrim, and Northern Counties Ry., 8½ miles SW. of Manor Hamilton, co. Leitrim; P.O., T.O. See DRUMAHAIRE.

* *Drom, Druim,* and *Drum, Drim,* and *Drem,* are from a Celtic word meaning "a ridge."

Dromana, seat (old fortress of the Desmonds), 3 m. S. of Cappoquin, co. Waterford; the mansion is surrounded by **D. Forest.**

Dromanby, Great, and **Dromanby, Little,** 2 hamlets, 2 miles SW. of Stokesley, N. R. Yorkshire.

Dromaneen, ham., with ruins of castle, 2 miles W. of Mallow, co. Cork.

Dromara, par. and vil., mid. co. Down, 6 miles SE. of Dromore—par., 14,168 ac., pop. 2841; vil., pop. 187; P.O., T.O.

Dromard, par., NW. co. Sligo, 7 miles W. of Ballysadare ry. sta.; 7422 ac., pop. 864; P.O.

Drombane, hamlet, mid. co. Tipperary, 5½ m. W. of Holycross; P.O.

Dromcolliher, par. and vil., S. co. Limerick, 10 miles SE. of Newcastle and 10 miles W. of Charleville junc.—par., 4846 ac., pop. 970; vil., pop. 488; P.O., T.O., called **Drumcollogher.**

Dromdaleague, par. and vil. with ry. sta., S. co. Cork, 10 miles SE. of Bantry; 18,708 ac., pop. 2772; vil., pop. 300.

Dromdeely, par., co. Limerick. See TOMDEELY.

Dromdowney, par., N. co. Cork, 3 miles NW. of Mallow; 659 ac., pop. 31.

Dromgoolestown, vil., 3 miles SW. of Castlebellingham, mid. co. Louth.

Dromin.—par., S. co. Limerick, 2 miles SW. of Bruff; 4005 ac., pop. 403.—**2. Dromin,** par., vil., and ry. junction, G. N. I. R., S. co. Louth, 3 miles NW. of Dunleer; 2021 ac., pop. 306; P.O.

Dromina, vil., N. co. Cork, 7 miles SW. of Charleville ry. sta.; pop. 168; P.O.

Dromindoora, ham., N. co. Clare, 8 m. NW. of Feakle; P.O.

Dromineer, par., N. co. Tipperary, on Lough Derg, 9 miles NW. of Nenagh; 1739 ac., pop. 269; P.O.; contains the ruins of **D. Castle.**

Dromiskin, par. and vil., mid. co. Louth, 2 miles N. of Castlebellingham ry. sta.—par., 5322 ac., pop. 1213; vil., pop. 127; P.O. **D. House** is a seat.

Dromkeen, par. and ry. sta., G. S. & W. R., in co. and 11 miles SE. of Limerick; 859 ac., pop. 165; P.O.; contains **Dromkeen House,** 1 mile W. of sta.

Drommagh House, seat, 4 miles NW. of Borrisokane, co. Tipperary.

Drommahane, ham., 4 miles SW. of Mallow, co. Cork; pop. 77; P.O.

Drommartin, vil., N. co. Kerry, 7 m. NW. of Lixnaw sta.

Dromod.—par., SW. co. Kerry, on river Inny, 6 miles SE. of Cahirciveen; 48,325 ac., pop. 3985.—**2. Dromod,** vil. with ry. sta., M. G. W. and C. & L. R., S. co. Leitrim, 5 m. SW. of Mohill and 11 m. NW. of Longford; P.O., T.O.

Dromoland Castle, seat, 2 miles NE. of Newmarket, co. Clare.

Dromore, ry. sta., P. & W. Jt. R., 4½ miles NE. of Creetown, SW. Kirkcudbrightshire; alt., 475 ft.

Dromore.—market town, par., and urb. dist., with ry. sta., G. N. I. R., W. co. Down, on river Lagan, 17½ miles SW. of Belfast—par., 20,475 ac., pop. 8442; urb. dist., 258 ac., pop. 2307; P.O., T.O. Market day, *Saturday;* has linen mfrs. The see of D. was united with Down in 1842. The cathedral contains the tomb of Bishop Jeremy Taylor (1613–1667).—**2. Dromore,** vil., 3 miles E. of Castleblayney, co. Monaghan—**3. Dromore,** par. and vil., W. co. Tyrone, and ry. sta. (**Dromore Road**), G. N. I. R., 6¼ miles WSW. of Fintona, the sta. is 2 m. S. of the village—par., 25,493 ac., pop. 4147; vil., pop. 625; P.O., T.O. Market day, *Monday.*—**3. Dromore,** lough, on borders of Cavan and Monaghan, 1½ m. N. of Cootehill, the northern portion of the lough is in co. Monaghan and is called Inner Lough; the north-eastern portion is also in co. Monaghan and is called Drumlona Lough.

Dromore, West, vil., 16 miles W. of Ballysadare ry. sta., NW. co. Sligo; P.O., T.O.

Dromore Castle.—seat, 6 miles SW. of Kenmare, co. Kerry.—**2. Dromore Castle,** seat of the Earl of Limerick, N. co. Limerick; post-town, Pallaskenry.

Dromore Head, headland, W. of Inishturk, SW. co. Mayo.

Dromore House, 5½ miles N. of Ennis, co. Clare.

Dromore Road, sta., on Great Northern Ry., 2 miles S. of Dromore, W. co. Tyrone; alt., 404 ft.

Dromquinna House, seat, 2¾ miles SW. of Kenmare, co. Kerry.

Dromtariff, par., N. co. Cork, on river Blackwater, 4 miles SW. of Kanturk; 15,224 ac., pop. 1796.

Dron.—par., in co. and 5½ miles SE. of Perth; 4342 ac., pop. 232; **Dron Hill,** a summit of the Ochils, is 800 ft.

high.—**2. Dron,** hill, SE. Perthshire, in par. and 2 miles NW. of Longforgan; alt., 684 ft.; in a dell on its S. slope are remains of a 12th century chapel.

Dronach, haugh, on the Almond, Methven par., Perthshire; at Dronach is the grave of "Bessie Bell and Mary Gray," who died of the plague in 1666.

Dronfield, urb. dist., small town, and par., with ry. sta., M. R., E. Derbyshire, 6 miles NW. of Chesterfield; urb. dist. and par., 1045 ac., pop. 3809; P.O., T.O.; was formerly a market town, and has still an annual cattle fair. Dronfield is situated in the iron district between Chesterfield and Sheffield, and has large edge-tool, scythe, and sickle manufactories, iron foundries, chemical works, &c. In the vicinity are several coal mines. The grammar-school was founded in 1579.

Dronfield Woodhouse, par., 2 miles N. of Dronfield, E. Derbyshire; 1544 ac., pop. 789; P.O.

Drongan, mining vil. with ry. sta., G. & SW. R. (alt. 352 ft.), in co. and 9 m. SE. of Ayr; pop. 354; P.O.; in vicinity is **D. House**; also, a ruined tower, once the residence of a branch of the Crawford family.

Drongs, The, rocks, St. Magnus Bay, Shetland.

Dronley, vil. with ry. sta., C. R., SW. Forfarshire, 11¼ miles NW. of Dundee by rail; alt. of ry. sta., 406 ft.

Dronochy, sculptured cross or pillar, 13 m. W. of Newburgh, SE. Perthshire; one of several which mark the site of the ancient Pictish palace of Forteviot.

Drope, vil., 4 miles SW. of Llandaff, Glamorgan.

Dropmore, eccl. dist., Burnham, Dorley, Hitcham, and Taplow pars., S. Bucks; pop. 377; contains **Dropmore House,** 3 miles SW. of Beaconsfield.

Dropping Cave, stalactite cavern, in the coast cliffs, E. Aberdeenshire, 6 miles ESE. of Ellon.

Dropping Well, petrifying spring, on banks of river Nidd, E. div. W. R. Yorkshire, near Knaresborough.

Drouilles, The, reef, 4 miles N. of the Coupéron, Jersey, Channel Islands. See DIROUILLES.

Drove House, seat, 4 miles S. of Midhurst, Sussex.

Drowes, rivulet, on border of cos. Donegal and Leitrim, flowing from Lough Melvin to Donegal Bay.

Droxford, par. and vil., S. Hants, 4 miles NE. of Bishops Waltham; 2433 ac., pop. 498; P.O., T.O.

Droylsden, urb. dist., small town, and par., with ry. stas., L. & NW. and L. & Y. Rys., Manchester par., SE. Lancashire, on Rochdale Canal, 4¾ miles E. of Manchester; urb. dist. and par., 1010 ac., pop. 11,087; P.O., T.O. Droylsden is practically an outlying E. suburb of Manchester. It has cotton manufactories, copperas works, dye-works, print-works, chemical works, &c.

Druce, hamlet, 5 miles NE. of Dorchester, Dorset.

Druib Mor, a rath, near Dromore, co. Down.

Druid, hamlet, 2½ miles W. of Corwen, Merioneth; P.O.

Druidaig, shooting-lodge, SW. Ross and Cromarty, on Loch Duich.

Druidale, ham., on Sulby river, I. of Man, 3½ m. SE. of Kirkmichael.

Druidibeg, loch, in S. of Uist island, Inverness-shire; is 3 miles long by 1 mile broad and contains an island.

Druids' Bridge, series of huge submerged blocks of stone, in NE. of Loch Awe, Argyllshire, near Cladich.

Druid's Circle, or **Druid Stones,** Cumberland, 2 miles E. of Keswick; 100 ft. in diameter.

Druid's Cross, Westmorland, on Helton Common, 6 miles S. of Penrith; 30 ft. in diameter.

Druid's Heath, pl., Staffs, ¾ m. N. of Aldridge.

Druid's Hill, eminence with ancient cross, Boconnoc par., E. Cornwall.

Druid's Lodge, seat, 6½ miles SW. of Beaumaris, Anglesey.

Druie, affl., NE. Inverness-shire; flows 1¾ mile WNW. to the Spey opposite Aviemore.

Druim——. See DRUM——.

Druim, romantic gorge, traversed by river Beauly, Kilmorack par., Inverness-shire.

Druim Chat, hill-ridge, Ross and Cromarty; separates Strathpeffer and Strathconon.

Druim Dearg, hill, E. Sutherlandshire, 6 miles SW. of Helmsdale; alt., 1250 ft.

Druim Fada, mt., NE. corner of Argyllshire, 6 m. NW. of Fort William; alt., 2385 ft.

Druimarbin, vil., on Lower Loch Eil, Inverness-shire, 2½ miles SW. of Fort William.

Druimruinie, deer-forest, Ross. See COUL MOR.

Druinnean, loch, W. Argyllsh., 1 m. NE. of Kilmelford.

Drum——. See also DROM——.

Drum.—pl. with ry. sta., G. N. S. R., in co. and 9¾ miles SW. of Aberdeen.—**2. Drum,** seat, in co. and 4 m. SE. of Edinburgh and ½ mile SE. of Gilmerton; was long held by the Lords Somerville.—**3. Drum,** pl., W. Kinross, ¾ m. from Crook of Devon.

Drum.—par., S. co. Mayo, 4 miles SE. of Castlebar; 7767 ac., pop. 1695.—**2. Drum,** vil., W. co. Monaghan, 4 miles NW. of Cootehill ry. sta.; pop. 92; P.O.—**3. Drum,** par., S. co. Roscommon, on river Shannon, 4 miles S. of Athlone; 15,991 ac., pop. 2380.—**4. Drum,** hamlet, N. co. Sligo, 3 m. N. of Sligo; P.O.

Drum Castle, seat (1619) of the Irvines of Drum, in co. and 10 miles SW. of Aberdeen, 1 mile NW. of Drum ry. sta.; adjoins the old **Tower of Drum** (a massive granite keep of the 12th or 13th century), the former seat of the family, which traces its descent from Sir William de Irvine, armour-bearer to King Robert Bruce; 2 miles SW. of house, at SW. base of **Hill of Drum** (alt. 414 ft.), is **Loch of Drum.**

Drum Hills, hill range, S. co. Waterford, 12 miles long, and from 700 to 995 ft. high.

Drum Manor, seat, 3 miles W. of Cookstown, co. Tyrone.

Drum Rock, standing stone, near Porthellick, St. Mary, Scilly Islands.

Drumachargan, hill, Perthsh., 1½ m. W. of Crieff; alt., 512 ft.

Drumachee, hamlet, mid. co. Armagh, 3 m. NW. of Markethill; P.O.

Drumachose, par., N. co. Londonderry; 11,682 ac., pop. 3832; contains Limavady.

Drumacoo, par., S. co. Galway, 6 miles S. of Oranmore; 1931 ac., pop. 397.

Drumacrib, 4 m. E. of Castleblayney, co. Monaghan; P.O.

Drumadarragh, vil. and seat, mid. co. Antrim, 3 miles NW. of Ballyclare; P.O., called **Drumdarragh.**

Drumadd, vil., suburb of Armagh; pop. 239.

Drumadonnell, tributary of river Bann, S. co. Down.

Drumadoon, hamlet, 4 miles E. of Ballycastle, co. Armagh.

Drumadoon, bay and prom., in SW. of Arran island, Buteshire.

Drumagarner, place, E. co. Londonderry, 3 miles NE. of Maghera.

Drumaghadone, hamlet, co. Down, 2½ miles S. of Dromore; P.O.

Drumahaire, vil. with ry. sta. (**Dromahair**), Sligo, Leitrim, and Northern Counties Ry., co. Leitrim, on the river Bonet, near Lough Gill, 8½ miles SW. of Manorhamilton; 36 ac., pop. 241; P.O., T.O., called **Dromahair.** Market day, *Tuesday.* A small steamer plies on Lough Gill between this place and Sligo.

Drumaheglis, 4 m. W. of Ballymoney, co. Antrim.

Drumahoe, vil., in co. and 2 m. SE. of Londonderry; P.O.

Drumakill, 3 m. E. of Castleblayney, Monaghan; P.O.

Drumalbin.—ancient name of the central Grampians.—**2. Drumalbin,** hill, 8 miles SE. of Carnwath, Lanark.

Drumaliss House, seat, 1 mile NE. of Larne, co. Antrim.

Drumaloor, ham., N. co. Cavan, 3½ m. SE. Belturbet; P.O.

Drumanaquoile, vil., co. Down, 4 m. E. of Castlewellan.

Drumandoora, ham., on stream of same name, co. Clare, 10 m. N. of Tulla.

Drumane, 6 m. S. of Enniskillen, co. Fermanagh.

Drumanesple, hamlet, SE. co. Cavan, 4½ m. W. of Bailieborough; P.O.

Drumaness, vil., mid. co. Down, 4 miles NW. of Ballynahinch ry. sta.; pop. 335; P.O.

Drumaney, ham., NE. co. Tyrone, 3 m. E. of Coagh; P.O.

Drumannon, 4 m. from Loughgall, co. Armagh; P.O.

Drumantee, 2 m. NE. of Forkhill, S. co. Armagh; P.O.

Drumantine, seat, 6 miles N. of Newry, co. Down.

Drumardnagross, hamlet, SW. co. Tyrone, 3 m. SW. of Dromore; P.O.

Drumaroad, ham., mid. co. Down, 4 m. NW. Clough; P.O.

Drumatemple, par., cos. Roscommon and Galway, on r. Suck, 6 m. SE. of Castlerea; 6530 ac., pop. 931.

Drumbag, coast hamlet with inn, in N. of Assynt par., W. Sutherlandshire; P.O., called **Drumbeg.**

Drumballyroney, par., W. co. Down, on river Bann; 12,338 ac., pop. 3971; contains Rathfryland.

Drumbane, vil., mid. co. Tipperary, 8 m. SW. of Thurles.

Drumbanagher, vil. and seat, 2 m. S. of Poyntzpass, Armagh.

Drumbaragh House, seat, NW. co. Meath, 3 m. W. of Kells.

Drumbarry, pl., 8 miles SE. of Rosslea, co. Fermanagh.

Drumbeg, hamlet, Sutherland; P.O., T.O. See DRUMBAG.

Drumbeg.—par., cos. Antrim and Down, on river Lagan, ¾ m. NE. of Lisburn; 7223 ac., pop. 3043.—**2. Drumbeg,** 2 miles E. of Raphoe, E. co. Donegal; P.O.

Drumblade, par., NW. Aberdeenshire, 4¾ miles NE. of Huntly; 9319 ac., pop. 948; P.O.

Drumblair, seat, 10 m. NE. of Huntly, Aberdeenshire.

Drumbo, par., N. co. Down, on river Lagan, 3½ miles E. of Lisburn; 9276 ac., pop. 3272.

Drumboe, seat, 1 mile S. of Ballybofey, mid. co. Donegal.

Drumbologue, hamlet, mid. co. Donegal, 2 m. S. of Churchhill; P.O.

Drumbowie Colliery, 3½ m. SE. of Airdrie, Lanark.

Drumboy Hill, on borders of Ayrshire and Renfrewshire, 4½ m. S. of Eaglesham; alt., 876 ft.

Drumbuie, vil., 7 m. NW. of Kyle of Lochalsh, Ross and Cromarty.

Drumburgh, hamlet with ry. sta., N. B. R., NE. Cumberland, 9½ miles NW. of Carlisle; P.O.

Drumburn, vil., E. Kirkcudbrightshire, 10½ miles S. of Dumfries.

Drumcairne, seat, 1¾ m. SE. of Stewartstown, co. Tyrone.

Drumcaldie, distillery, at Thornton Junc., E. Fifeshire.

Drumcannon, par., in co. and 5 miles S. of Waterford; 7671 ac., pop. 2794; contains Tramore ry. sta.

Drumcar, par. and seat, S. co. Louth, on river Glyde, 2 m. NE. of Dunleer; 4041 ac., pop. 753; P.O.

Drumcarban, vil., co. Cavan, 1½ m. SW. Crossdoney sta.

Drumcarn, vil., Clonfeacle par., in co. and 3 miles NW. of Armagh; pop. 265.

Drumcarrow Craig, hill, 5 miles SW. of St. Andrews, Fifeshire.

Drumcask, hamlet, N. co. Cavan, 2 m. SE. of Swanlinbar; P.O.

Drumchapel, hamlet and ry. sta., N. B. R., SE. Dumbartonshire, 6½ miles NW. of Glasgow; P.O., T.O.

Drumcharry, ham., Perthshire, 7½ m. W. of Aberfeldy.

Drumchork, seat, NW. Ross and Cromarty, ½ mile SE. of Aultbea.

Drumclair Colliery, mining vil., ½ mile SE. of Slamannan, SE. Stirlingshire.

Drumcliff.—par., S. co. Clare; 9937 ac., pop. 7189; contains Ennis.—**2. Drumcliff,** par. and vil. on river and bay of same name, in N. of co. and 4 miles NW. of Sligo, with round tower and finely scrolled cross; 26,598 ac., pop. 5382; P.O., called **Drumcliffe.**

Drumclog, moorland tract and hamlet, W. Lanarkshire, near Ayrshire border, 6 miles SW. of Strathaven; P.O.; was the scene of a skirmish (1679) in which Claverhouse was defeated by the Covenanters.

Drumcollogher, 12 miles W. of Charleville, co. Limerick; P.O., T.O. See DROMCOLLIHER.

Drumcoltran, old square tower, Kirkgunzeon par., Kirkcudbrightshire, 10 m. SW. of Dumfries.

Drumcolumb, par., S. co. Sligo, 5 miles S. of Ballymote; 4528 ac., pop. 648.

Drumcondra, or **Drumconrath.**—par. and vil., N. co. Meath, 4 miles NE. of Nobber and 8 miles SE. of Kingscourt—par., 7925 ac., pop. 939; vil., pop. 180; P.O., called **Drumconrath.**—**2. Drumcondra,** vil., in co. and 2 m. N. of Dublin; P.O., T.O.

Drumcong, 5 m. SE. of Drumshanbo, co. Leitrim; P.O.

Drumconnick, pl., in co. and 3 m. from Cavan; P.O., T.O.

Drumconora, seat, 4 miles N. of Ennis, co. Clare.

Drumconrath, 4 miles NE. of Nobber, N. co. Meath. See DRUMCONDRA.

Drumcose.—6 m. from Enniskillen, co. Fermanagh; P.O. —**2. Drumcose,** pl., N. co. Fermanagh. 2 miles W. of Ederny.

Drumcoura, lough, co. Leitrim, 3 m. SE. of Ballinamore.

Drumcraw, pl., 1 m. E. of Cookstown, co. Tyrone.

Drumcree.—par., co. Armagh, on river Bann; 13,167 ac., pop. 13,017; contains Portadown.—**2. Drumcree,** vil. and seat, 4 m. NW. of Delvin, co. Westmeath; P.O.

Drumcreehy, par., N. co. Clare; 6285 ac., pop. 736; contains **Ballyvaughan.**

Drumcroone, 4 m. S. of Coleraine, Londonderry; P.O.

Drumcullen, par., mid. King's co., 6 miles NW. of Parsonstown; 13,904 ac., pop. 932.

Drumdarragh, co. Antrim. See DRUMADARRAGH.

Drumderfit, hill with cairns, SE. Ross and Cromarty, 4 m. NW. of Inverness; alt., 482 ft. A number of cairns and tumuli commemorate the spot where the Lord of the Isles suffered defeat at the hands of the inhabitants of the district (1400).

Drumdoe, vil., N. co. Roscommon, 4 m. N. of Boyle.

Drumdrinagh, 3 m. NE. of Rathfryland, co. Down; P.O.

Drumduan House, 1 mile from Forres, Elginshire.

Drumduff, pl., 8 m. E. of Belcoo, co. Fermanagh.

Drumeague, pl., co. Cavan, 4½ m. N. Bailieborough; P.O.

Drumearn House, seat, near Comrie, Perthshire.

Drumeldrie, hamlet, 1½ mile E. of Largo, Fifeshire.

Drumellan, seat, 1 mile NE. of Maybole, Ayrshire.

Drumellie, or **Marlee Loch** (depth, 58 ft.; alt., 146 ft.), on river Lunan, E. Perthshire, 2 miles SW. of Blairgowrie.

Drumelzier, par. and vil., in co. and 9½ miles SW. of Peebles, on Powsail Burn, ½ mile above its influx to the Tweed; par., 17,972 ac., pop. 194; 1 mile SW. of church, on the Tweed, are the remains of **D. Castle** (16th century); **D. Burn,** flowing 2¾ miles NW., unites with Scrape Burn to form the Powsail.

Drumfaldra House, S. co. Monaghan, 2½ m. SW. of Ballybay.

Drumfearn, pl., N. of Sleat peninsula, I. of Skye.

Drumfin, ham., mid. co. Sligo, 2½ m. W. Riverstown; P.O.

Drumfin, place with acid works, on Fruin Water, 4 miles NE. of Helensburgh, Dumbartonshire.

Drumforber House, 2 miles N. of Laurencekirk, Kincardineshire.

Drumfork, shooting-lodge, Forfarshire, on the Black Water, 12 miles N. of Blairgowrie.

Drumfries, ry. sta., Londonderry, Lough Swilly, and Letterkenny Ry., NE. co. Donegal, 6 m. N. of Buncrana.

Drumgarner, pl., co. Londonderry. See DRUMAGARNER.

Drumgask, ham., ½ m. S. of Laggan, on road to L. Laggan, Inverness-shire.

Drumgath, par., W. co. Down, 7 miles NE. of Newry; 5329 ac., pop. 2179; P.O.

Drumgeith, hamlet, 3 miles NE. of Dundee, Forfarshire.

Drumgelloch, E. suburb of Airdrie, N. Lanarkshire.

Drumglass, par., S. co. Tyrone; 3502 ac., pop. 4920; contains Dungannon; has coal mines.

Drumglay, vil., in co. and 2 miles W. of Forfar.

Drumgoff Barracks, 6 m. W. Rathdrum, co. Wicklow.

Drumgooland, par., mid. co. Down, 5 miles NE. of Rathfryland, and 10 m. SE. of Banbridge; 19,651 ac., pop. 4470.

Drumgoon, par., NE. co. Cavan; 15,510 ac., pop. 4624; contains Cootehill.—**2. Drumgoon,** seat, co. Fermanagh, 1 m. SW. of Maguire's Bridge.

Drumgray, vil., 4 m. NE. of Airdrie, N. Lanarkshire.

Drumgrenaghan, pl., Boa Island, Lough Erne, co. Fermanagh; pop. 38.

Drumgriffin, in co. and 10 miles N. of Galway; P.O.

Drumhain, a summit of the Cuillins, Skye; 1641 ft.

Drumhome, par., S. co. Donegal, on Donegal Bay, 4 miles N. of Ballyshannon; 35,907 ac., pop. 4897.

Drumhowna, ry. sta., M. G. W. R., in co. and 9 miles SW. of Cavan.

Drumilly House, seat, N. co. Armagh, 2 m. NW. of Richhill sta.

Drumin, seat, 5 miles SE. of Ballindalloch sta., Banffshire; in vicinity are the ruins of **Castle Drumin.**

Druminnor House, seat (the original Castle Forbes, 1456), 4 m. SW. of Kinnethmont, Aberdeenshire.

Drumintoul Lodge, 2½ miles from Aviemore sta., E. Inverness-shire.

Drumkay, par., E. co. Wicklow; 1661 ac., pop. 401; contains part of Wicklow town.

Drumkeel, pl., 3 miles E. of Drumahaire, Leitrim.

Drumkeen.—4 miles from Stranorlar, co. Donegal; P.O. —**2. Drumkeen,** par., Limerick. See DROMKEEN.

Drumkeeran.—par., N. co. Fermanagh; 23,655 ac., pop. 3106; contains part of Pettigoe.—**2. Drumkeeran,** vil., Inishmagrath par., mid. co. Leitrim, 8 m. SE. of Drumahaire and 17 m. N. of Carrick-on-Shannon; pop. 354; P.O., T.O., called **Drumkeerin.** Market day, *Wednesday.*

Drumkilbo, seat, 1 m. E. of Meigle, E. Perthshire.

Drumlaheen, lough, 1¾ m. long, co. Leitrim, 6½ m. N. of Mohill.

Drumlamford, seat and loch, 4½ miles SE. of Barrhill sta., S. Ayrshire.

Drumlane, par., N. co. Cavan, 1 mile SW. of Belturbet; 18,843 ac., pop. 3082.

Drumlanrig Castle, seat (1689) of the Duke of Buccleuch, on the Nith, in co. and 17 m. NW. of Dumfries, and 3½ m. NW. of Thornhill. Drumlanrig Castle is 4 storeys high; it forms a hollow square, and is surmounted with corner turrets. It crowns the last spur of a long ridge (*drum*) of hill, is a conspicuous feature in the landscape of Nithsdale, and is noted for its beautiful gardens.

Drumlargan, par., S. co. Meath, 4 miles N. of Kilcock ry. sta.; 1276 ac., pop. 63.

Drumlea, 9 m. E. of Newtownstewart, Tyrone; P.O.

Drumlean, hamlet, near Loch Ard, 3 miles NW. of Aberfoyle, Perthshire.

Drumlease, par., mid. co. Leitrim; 14,772 ac., pop. 2270; contains Drumahaire.

Drumleck Point, prom. on S. of Howth peninsula, E. co. Dublin.

Drumlee, ham., co. Down, 6 m. W. of Castlewellan; P.O.

Drumlegagh, 5 m. W. Newtownstewart, co. Tyrone; P.O.

Drumlemble, colliery, 4 m. W. of Campbeltown, Kintyre, Argyllshire; P.O.

Drumline, par., S. co. Clare, 4 miles SW. of Six-Mile-Bridge; 2954 ac., pop. 288.

Drumlish, vil., Killoe par., N. co. Longford, 5 miles NE. of Newtownforbes ry. sta.; pop. 303; P.O., T.O.

Drumlithie, vil. with ry. sta., C. R., 7 miles SW. of Stonehaven, Kincardineshire; P.O.; alt. of ry. sta., 331 ft.

Drumlona, lough, ¾ m. long, co. Monaghan, 1½ m. S. of Rockcorry.

Drumlumman, par., S. co. Cavan, 3 miles E. of Granard; 16,445 ac., pop. 3906.

Drummaconor House, seat, co. Monaghan, 4 m. SW. of Monaghan.

Drummacool, ham., E. co. Sligo, 6 m. E. Riverstown; P.O.

Drumman, ham., co. West Meath, 6 m. NE. Mullingar.

Drummartin, vil., 8 m. W. of Listowel, N. co. Kerry.

Drummaul, par., W. co. Antrim, on Lough Neagh; 21,105 ac., pop. 5950; contains Randalstown.

Drummieterman, hamlet, 11 m. N. of Arbroath, Forfar.

Drummilling, estate, 9 m. SW. of Beith, Ayrshire.

Drummin, ham., W. co. Mayo, 7 m. SW. of Castlebar; P.O.

Drummin Bridge, ham., S. extremity of co. Carlow, 2½ m. S. of Glynn.

Drummoddie, ham., SE. Wigtownshire, 4½ m. NE. of Port William.

Drummond, 3 miles from Moy, W. co. Tyrone; P.O.

Drummond Castle, seat of the Earl of Ancaster, 3½ miles SW. of Crieff, Perthshire; formerly the seat of the Drummonds, Earls and Dukes of Perth; the old donjon keep, now fitted up as an armoury, dates from about 1490; the park, 6 miles in circuit, is well wooded; contains Pond of Drummond (½ m. by ¼ m.); the terraced gardens are among the finest in Great Britain.

Drummond Hill, deer-forest, Strathearn, Perthshire; 2400 ac.

Drummond House, seat, NW. co. Kildare, 5 miles SE. of Edenderry.

Drummore.—coast vil., on bay of same name, SW. Wigtownshire, 5 miles NE. of Mull of Galloway and 17½ miles SE. of Stranraer, with which it communicates daily by coach; pop. 459; P.O., T.O.; has a harbour and quay, and carries on a small shipping trade; has also the ruins of an old castle.—**2. Drummore,** seat, on W. border of Haddingtonshire, 1½ miles NE. of Musselburgh; in vicinity is **Drummore Colliery.**

Drummossie Muir, bleak moorland tract, NE. Inverness-shire; average alt., 800 ft.; it includes, at the NE. end, the battlefield of Culloden.

Drummule, pl. and seat, 1 m. W. of Golspie, SE. Sutherland. Here the Sutherlandshire Technical School, of which the donors are the Duke of Sutherland and Dr. Andrew Carnegie, is in course of erection; the foundation-stone was laid in Sept. 1903.

Drummuir, ry. sta., G. N. S. R., 4½ miles NE. of Dufftown, Banffshire; in vicinity, on river Isla, is **D. Castle.**

Drummullin, hamlet, NE. co. Roscommon, 4 m. E. of Elphin; P.O.

Drummully, par., S. co. Fermanagh and W. co. Monaghan, 4 m. SW. of Clones; 7286 ac., pop. 1468; P.O.

Drumnabreeze, 4 m. W. of Hillsborough, co. Armagh; P.O.

Drumnacra, seat, near Alyth, E. Perthshire.

Drumnadrochit, hamlet with hotel, near mouth of Glen Urquhart, in co. and 14 miles SW. of Inverness; P.O., T.O. It is a favourite tourist resort.

Drumnakilly House, seat, mid. co. Tyrone, 6 m. E. of Omagh.

Drumnaquoile, 4 m. from Castlewellan, co. Down.

Drumnasole, seat, 6 m. SE. of Cushendall, Antrim.

Drumnee, Upper and **Lower,** vils., S. co. Longford, 8 m. W. of Ballymahone.

Drumoak, par., Aberdeenshire; 7228 ac., pop. 865; P.O.; 10 m. SW. of Aberdeen. **D. House** is a seat.

Drumochie, coast vil., Largo par., Fifeshire; forms part of Lundin Mill and Drumochie.

Drumochloy, or **Glenmore,** rivulet, 2 miles long, NW. Isl. of Bute; flows into Ettrick Bay.

Drumochter, or **Drumouchter,** mountain pass (alt., 1484 ft.) and ry. summit, on border of Perth and Inverness, 2 miles NW. of Dalnaspidal ry. sta.; this is the greatest altitude reached by the Highland Railway; in Inverness-shire, 4 miles S. of Dalwhinnie, is **Drumochter Lodge.**

Drumod, vil. with ry. sta. (**Dromod**), M. G. W., S. co. Leitrim, 3 miles SW. of Mohill.

Drumone, 5 miles S. of Oldcastle, co. Meath; P.O.

Drumore.—See DRUMMORE.—**2. Drumore,** loch, 2½ miles E. of Maybole, Ayrshire.—**3. Drumore,** shooting-lodge and loch, Forfarshire; post-town, Blairgowrie.

Drumosladdy, 3 m. from Belturbet, co. Cavan; P.O.

Drumouchter Lodge, Inverness. See DRUMOCHTER.

Drumour, hamlet and seat, Strath Bran, Perthshire, 4 miles SW. of Dunkeld.

Drumpark.—vil., Lanarkshire; forms part of Bargeddie and Dykehead.—**2. Drumpark,** seat, 3½ miles S. of Dunscore, Dumfriesshire.

Drumpellier, seat of extensive mines and ironworks, in W. vicinity of Coatbridge, N. Lanarkshire; 1 mile W. of Coatbridge is **Drumpellier Castle.**

Drumquin, vil., 7 miles W. of Omagh, W. co. Tyrone; pop. 219; P.O., T.O.

Drumragh.—par., mid. co. Tyrone; 20,163 ac., pop. 6751; contains Omagh.—**2. Drumragh,** tributary of river Strule, which it joins at Omagh, mid. co. Tyrone.

Drumraney, par. and seat, W. co. Westmeath, 7 miles N. of Moate ry. sta. and 9 miles NE. of Athlone; 9065 ac., pop. 971; P.O.

Drumrat, par., S. co. Sligo, 3 miles S. of Ballymote; 3730 ac., pop. 617.

Drumreany, vil., Donaghmore par., E. co. Tyrone; pop. 232.

Drumreask, seat, in co. and 2½ miles NW. of Monaghan.

Drumree, ry. sta., M. G. W. R., co. Meath, 18 miles NW. of Dublin; P.O., T.O.

Drumreilly, par., cos. Cavan and Leitrim, 10 miles NW. of Killeshandra; 31,136 ac., pop. 5197; P.O.

Drumroe, ham., E. co. Down, 7 m. E. of Downpatrick.—**2. Drumroe House,** seat, W. co. Waterford, 1½ m. S. of Cappoquin.

Drumrunie, deer-forest, Ross. See COUL MOR.

Drumry, estate, SE. Dumbartonshire, 2 miles SE. of Duntocher.

Drumshallon, par., S. co. Louth, 4 miles NE. of Drogheda; 3571 ac., pop. 460.

Drumshanbo, vil. and ry. sta., C. & L. R., mid. co. Leitrim, 8 m. N. of Carrick-on-Shannon; 17 ac., pop. 533; P.O., T.O., called **Drumshambo.** Market day, *Friday.*

Drumshoreland, ry. sta., N. B. R. (for Broxburn, 1 m. N.), and moor, E. Linlithgowshire, 11½ miles SW. of Edinburgh.

Drumsillagh House, seat, SE. co. Leitrim, 1½ m. NE. of Carrigallen.

Drumsisk, seat, near Warrenpoint, co. Down.

Drumskellan, pl., co. Donegal, 8 m. NE. of Londonderry.

Drumskinny, 4 m. NW. of Kesh, co. Fermanagh; P.O.

Drumsna, vil. with ry. sta., M. G. W. R., SW. co. Leitrim, 4 miles SE. of Carrick-on-Shannon by rail; pop. 219; P.O., T.O.

Drumsnat, par., in co. and 3 miles SW. of Monaghan; 5021 ac., pop. 1139.

Drumsturdy, vil., 6 m. NE. of Dundee, S. Forfarshire.

Drumsurn, vil. with ry. sta., B. & N. C. R., 5 miles SE. of Limavady, co. Londonderry; P.O.

Drumswords, lough and ham., 2½ miles NE. of Magheraveely, SE. co. Fermanagh.

Drumtassie, burn and pl., on W. boundary of co. and 6 m. SW. of Linlithgow.

Drumtochty Castle, seat, 4½ miles NW. of Fordoun ry. sta., Kincardineshire.

Drumtullagh, Grange of, par., N. co. Antrim, 3 miles NW. of Armoy ry. sta.; 3752 ac., pop. 709.

Drumvaich, hamlet, 4 miles NW. of Doune, Perthshire.

Drumwhirn House, seat, on Urr Water, 3½ miles N. of Corsock, Kirkcudbrightshire.

Drumyocher, ham., Kincardinesh., 3 m. NE. Fordoun sta.

Drung, par., in co. and 5 miles NE. of Cavan; 12,047 ac., pop. 2608; P.O.

Drung Hill, W. co. Kerry, 10 miles NE. of Cahirciveen; alt., 2104 ft.

Drunganagh, vil., mid. co. Mayo, 2½ m. NE. of Manulla.

Drunkie, loch, 3 m. NE. of Aberfoyle, Perthshire.

Drunzie, hamlet, 3 m. NE. of Milnathort, Kinross.

Druridge, bay, 6 miles long, between Alnmouth Bay and Camboise Bay, E. coast of Northumberland.

Drury, hamlet, 7 miles W. of Chester, Flintshire.

Druxton, hamlet, S. Devon, 8½ miles N. of Tavistock.

Drwsycoed, mountain pass, NW. of Beddgelert, under Mynyddmawr, S. Carnarvonshire.

Drws-y-Nant, mountain pass and ry. sta., G. W. R., E. Merioneth; the sta. is 6¾ miles NE. of Dolgelly; alt. of ry. sta., 560 ft.

Dry Burn, stream, E. Haddingtonshire, flowing 6 miles NE. to the sea 4 miles SE. of Dunbar.

Dry Drayton, in co. and 5½ miles NW. of Cambridge; P.O., T.O. See DRAYTON, DRY.

Dry Hill Park, suburb of Tonbridge, Kent.

Dry Island, Gairloch par., Ross and Cromarty; pop. 8.

Dry Loch of the Dungeon, 7¾ miles SW. of Carsphairn, NW. Kirkcudbrightshire.

Dry Mills, 4 miles ESE. of Ballindine, co. Mayo; P.O.

Dry Sandford, eccl. dist., Abingdon and Marcham pars., Berks; pop. 262.

Drybeck, hamlet, Westmorland, 3 miles SW. of Appleby.

Drybridge.—hamlet with ry. sta., G. & SW. R., 5 miles SW. of Kilmarnock, Ayrshire.—**2. Drybridge Platform,** ry. sta., H. R., 2 miles from Buckie, N. Banffshire; P.O. —**3. Drybridge,** vil., in extreme S. of Linlithgowshire, ¾ mile from Fauldhouse.

Drybrook, hamlet with ry. sta. (**Drybrook Road**), M. & G. W. Jt. R., 1½ m. SW. of Mitcheldean, W. Gloucestershire; P.O., T.O.; the ry. sta., 2 m. SW. of vil., has an alt. of 550 ft.

Dryburgh Abbey, monastic ruin (1150), in extreme SW. of Berwickshire, on the Tweed, 4½ miles SE. of Melrose; in St. Mary's Aisle is the tomb of Sir Walter Scott (1771–1832); adjoining the ruins are the seats of **D. Abbey** and **D. House.**

Dryburn, seat, in co. and 1 mile NW. of Durham.

Dryden, seat, Edinburgh co., ¾ m. N. of Roslin.

Dryfe Water, rivulet, Dumfriesshire; rises near Selkirkshire border, and flows S. and SW. to the Annan 2 miles W. of Lockerbie; is 18½ miles long, and is a good trouting stream. The tract along the lowermost reach is called **Dryfe Sands;** it was the scene (1593) of a conflict between the Maxwells and the Johnstones.

Dryfeholm, seat, 2½ m. NW. of Lockerbie, Dumfries.

Dryfesdale (popularly **Drysdale**), par., Dumfriesshire; 10,256 ac., pop. 3130; contains the town of Lockerbie, 25¾ miles NW. of Carlisle and 75¼ miles SW. of Edinburgh.

Drygrange, seat, on Leader Water, in par. and 2½ miles NE. of Melrose, Roxburghshire.

Dryhill, hamlet, 3 miles NW. of Penistone, S. div. W. R. Yorkshire.

Dryhope Tower, ancient Border peel, property of the Duke of Buccleuch, in co. and 15½ miles SW. of Selkirk; was the birthplace (about 1550) and home of Mary Scott, the "Flower of Yarrow." It stands on **Dryhope Burn** (flowing 2 miles SE.), near its influx to Yarrow Water. On the upper course of the stream is **Dryhope Rig;** alt., 1712 ft.

Drym, hamlet, W. Cornwall, 7 miles SW. of Camborne sta.; in vicinity is an ancient camp.

Drymen, par. and vil. with ry. sta., N. B. R., in co. and 23½ miles SW. of Stirling by rail—30,854 ac., pop. 1390; vil., pop. 340; P.O., T.O.; and P.O., T.O. at sta. (1½ mile S. of vil.), called **Drymen Station.**

Drynie, seat, SE. Ross and Cromarty, 4 m. N. of Inverness.

Drynoch Lodge, seat and ham., on Drynoch Burn, Skye Island, Inverness-shire, near head of Loch Harport.

Drypool, par., East-Riding Yorkshire, wholly within the parl. bor. of Kingston on Hull; 1561 ac., pop. 20,899; P.O.

Dryslwyn, hamlet with ry. sta., L. & NW. R., Carmarthenshire, 5¼ miles SW. of Llandilo; P.O., T.O.; the ruins of **Dryslwyn Castle** (besieged by Edward I.), occupy the summit of a neighbouring hill.

Dryton, hamlet, S. Shropshire, 7½ miles SE. of Shrewsbury.

Du Craig, rocky islet, in Firth of Forth, off the coast of Fifeshire, 2¾ miles NW. of Queensferry.

Duag, streamlet, N. Perthshire, flowing 2½ miles SE. to the Garry, near Dalnaspidal.

Duag, affluent of river Tar, which it joins at Clogheen, S. co. Tipperary.

Duagh, par. and vil., N. co. Kerry, on river Feale, 4 miles SE. of Listowel and 4 miles NW. of Abbeyfeale—19,701 ac., pop. 2968; vil., pop. 180; P.O.

Dualt, affluent of the Carnock, SW. Stirlingshire; forms near its mouth a cascade of 60 ft.

Duard, or **Rudha Dubh Ard,** headland, NW. Ross and Cromarty, on N. side of entrance to Loch Broom.

Duart Bay, in NE. of Mull island, Argyllshire; at E. side are the ruins of **Duart Castle,** or **Castle Duart** (old seat of the Macleans); at SW. corner is **D. House.**

Duartmore, small loch, W. coast of Sutherlandshire, 5 m. SE. of Scourie; depth, 22 feet.

Dub of Hass, 5 miles SE. of DALBEATTIE: which see.

Dubbs Burn, stream, connecting locks of Castle Semple and Kilbirnie, Renfrewshire.

Dubbs Cauldron, cascade on Wamphray Water, 7 m. SE. of Moffat, Dumfriesshire.

Dubbyside, or **Innerleven,** S. suburb of town of Leven, on right bank of river Leven, Fifeshire.

Dubford, hamlet, in co. and 7½ m. E. of Banff; P.O.

Dubh 'Artach Rocks, in the Atlantic, off the coast of Argyllshire, 15½ miles SW. of Iona; the lighthouse has a group-occulting light, 145 ft. above high-water, and seen 18 miles. See DHU HEARTACH.

Dubh Caher (Black Fort), ancient fortress, on SW. coast of Inishmore island, in Galway Bay, co. Galway.

Dubh Loch, expansion of the Shira rivulet, Argyllshire, 2 miles NE. of Inveraray; on S. side are ruins of a fortress of the Lairds of Macnaughton.

Dubh Lochs. See DHU LOCHS.

Dublin, pl., 3 m. from Connah's Quay, Flintshire.

Dublin.—maritime co., Leinster, Ireland; is bounded N. by co. Meath, E. by the Irish Sea, S. by co. Wicklow, and W. by cos. Kildare and Meath; greatest length, N. and S., 32 miles; greatest breadth, E. and W., 18 miles; average breadth, 12 miles; coast-line, 42 miles; area, 218,873 ac. (134 water), or 1.1 per cent. of the total area of Ireland; pop. 157,568, of whom 110,879, or 70.4 per cent., are Roman Catholics; 37,674, or 23.9, Episcopalians; 3585, or 2.3, Presbyterians; and 2322, or 1.5, Methodists. Along the coast, which is irregular and generally of great beauty, are Dublin Bay, Howth Head, Lambay island, Ireland's Eye, and other islets. There are a few eminences in the N., and near the S. border the Wicklow mountains rise to an alt. of upwards of 2000 ft.; but the surface on the whole is flat and very luxuriant. The soil consists of rich clay and gravel; limestone is plentiful in the N., and granite occurs among the mountains. The Liffey is the only important river. The principal crops are wheat, barley, oats, and potatoes; but much of the surface is under pasture of remarkable verdure. (For agricultural statistics, see APPENDIX.) The fisheries, coast and inland, form an important industry. The co. comprises 66 pars., and parts of 18 others; and the parl. and mun. bor. of Dublin (4 members, and Dublin University, 2 members). For parl. purposes it is divided into 2 divisions, viz., North and South, 1 member for each div.—**2. Dublin** (Black Pool), metropolis of Ireland, parl. and co. bor., market town, and seaport, with ry. stas., G. S. & W. (**Kingsbridge**), M. G. W. (**Broadstone**), G. N. I. (**Amiens St.**), D. W. & W. (**Harcourt St.** and **Westland Row**), L. & NW. (**North Wall**), at mouth of river Liffey, on Dublin Bay, 112¾ miles by rail S. of Belfast, 126½ E. of Galway, 165½ NE. of Cork, and 334½ miles NW. of London *via* Holyhead, the port being 60 miles from Holyhead, 121 from Liverpool, 196 from Glasgow, and 232 from Bristol—parl. bor., 5508 ac., pop. 286,885; co. bor., 7911 ac., pop. 290,638. Market days, *Monday*, *Tuesday*, *Thursday*, and *Saturday*. Dublin was an ancient stronghold of the Danes, who held it along with the entire eastern coast of Ireland until defeated and broken up by Brian Boru at the battle of Clontarf (1014). No traces of the Danish occupation remain, and the city to-day is almost entirely modern. The view of the city and its environs, as observed from Dublin Bay, is exceedingly striking and picturesque. The city is divided into nearly two equal parts by the river Liffey, whose banks, for about 2½ miles from the sea, are lined with docks and shipping. The river is crossed further up by ten fine bridges. The principal objects of interest are—the Castle, the official residence of the Lord-Lieutenant and his staff, and containing an armoury for 80,000 men; the Bank of Ireland, formerly the Irish Parliament House, and which contains unaltered an oblong room—the Irish House of Lords; the University or Trinity College (founded by Queen Elizabeth in 1591); the Royal University and University College; the City Hall; Sackville Street, the finest street of the city; the Custom House; the Courts of Justice, or the Four Courts; Christ Church Cathedral, restored (1878) at a cost of £200,000, and St. Patrick's Cathedral, which has also been restored and improved. The Vartry waterworks provide the city supply; the reservoir at Roundwood, 24 miles S., has a holding capacity of 2½ million gallons. Leinster Lawn, or the Duke's Lawn, contains the National Gallery, Museum, and Public Library. The Phœnix (clear water) Park, situated on the western confines of the city, is 7 miles in circuit, and has an area of 1753 ac.; it contains the

Viceroy's Lodge, and the official seat of the Chief Secretary for Ireland, an obelisk (205 ft. high) in honour of the Duke of Wellington, the People's Gardens (artificially laid out pleasure grounds), and the Zoological Gardens. St. Stephen's Green (20 ac.), on the S. side of the city, was restored and opened to the public in 1880. The city is encompassed by the Circular Road, which measures about 9 miles. There are several extensive military and constabulary barracks. The brewing of porter is extensively carried on, and whisky distilling. There are mfrs. of mineral waters, poplins, hats, agricultural implements; also ironfounding and shipbuilding. The docks and wharfage are now very extensive and commodious. The exports are provisions, live stock, wood mfrs., leather, porter, and whisky. (For shipping statistics, see APPENDIX.) The Royal and Grand Canals extend from Dublin across the co. to the river Shannon. Dublin returns 4 members to Parliament—4 divisions, viz., College Green, Dublin Harbour, St. Stephen's Green, and St. Patrick's, 1 member for each division. Dublin University returns 2 members.

Dublin Bay, on the coast of co. Dublin, 6 miles by 7 miles, with about 16 miles of coast which is exceedingly picturesque; has light-vessel at Kish Bank, with revolving light seen 10 miles, and lighthouses at Kingstown pierheads, N. and S. Bull Wall, N. side of channel, E. end of City Wall, edge of North Bank, Howth Peninsula, and Howth pierhead.

Dublin Hill, vil., Shandon par., 1 mile N. of Cork city; pop. 244.

Dublin Row, vil. (almost continuous with Kirkfieldbank), in co. and 1¾ mile W. of Lanark.

Dublin Waterworks. See ROUNDWOOD.

Dubmill, coast hamlet, W. Cumberland, 1½ m. NW. of Allonby; in vicinity is **D. Point;** an adjacent sandbank, 1 m. long, is called **D. Scar.**

Dubston, hamlet, near Dubford, NE. Banffshire.

Dubton Junction, ry. sta., C. R., 3 miles NW. of Montrose, NE. Forfarshire; in vicinity is **Dubton House.**

Dubton of Hatton, hamlet, 3 miles SW. of Laurencekirk, Kincardineshire.

Dubwalls, vil. with half-yearly fairs, 2½ miles NW. of Liskeard, E. Cornwall; P.O., T.O., called **Dobwalls.**

Duchal Law, E. summit of the Braes of Gleniffer, Renfrewshire, 3½ miles S. of Paisley; alt., 725 ft.

Duchall House, seat, 1¾ mile S. of Kilmalcolm sta., Renfrewshire; 1¼ mile NW. are the ruins of **Duchall Castle,** former stronghold of the Lords Lyle.

Duchar Law, mt., S. co. Peebles, 6½ m. S. of Innerleithen; alt., 1779 ft.

Duchray, estate with old castle, on Duchray Water, Drymen par., Stirlingshire; **Duchray Water,** S. headstream of the Forth, rises on Ben Lomond, and flows 13½ miles NE. to 1 mile W. of Aberfoyle.

Duck, small island, off W. coast of co. Galway, at entrance to Kilkieran Bay.

Duckett's Grove, seat, in co. and 5 m. NE. of Carlow.

Duckinfield Hall, seat, 1½ mile NE. of Knutsford, mid. Cheshire.

Duckington, par. and 3 miles N. of Malpas, W. Cheshire; 671 ac., pop. 51.

Ducklington, par. and vil., Oxfordshire, 1½ mile S. of Witney; par., 1934 ac., pop. 413; P.O.

Duckmanton, hamlet (ry. sta., **Arkwright Town**), L. D. & E. C. R., 4 miles E. of Chesterfield, NE. Derbyshire; P.O. See SUTTON CUM DUCKMANTON.

Dudbridge, hamlet with ry. sta., M. R., 1 mile SW. of Stroud, E. Gloucestershire; P.O.

Duddenhoe End, hamlet, NW. Essex, 2 m. S. of Elmdon.

Duddeston, 2 eccl. dists. and seat (St. Anne and St. Matthew), with ry. sta. (**Vauxhall and D.**), L. & NW. R., Aston par., Birmingham, N. Warwickshire—pop., St. Anne, 6128; St. Matthew, 8352.

Duddestown, hamlet, E. co. Louth, 2 miles SW. of Dunany Pt.

Duddingston, vil. with ry. sta. (**D. and Craigmillar**), N. B. R., Edinburghshire—par., 2½ miles SE. of Edinburgh General Post Office. In the immediate vicinity are seven breweries; P.O. The Rev. Mr. Thomson (1778–1840), also landscape painter, was minister here; in the manse garden Scott wrote part of the Waverley novels. The church is old, and has "jougs" and a mounting block at the gate. Also the hamlet of **Duddingston Mills,** with Cauvin's Hospital and school, ¼ mile from vil., and the hamlet of **Easter Duddingston; Duddingston House,** the property of the Duke of Abercorn; and **Duddingston Loch,** adjacent to vil., at SE. base of Arthur's Seat. The loch is much resorted to in winter for curling and skating. The inn at **D.** dates from the 14th century. See CRAIGMILLAR.

Duddington, par. and vil., N. Northampton, on r. Welland, 5 miles SW. of Stamford; 1417 ac., pop. 280; P.O., T.O.

Duddle, hamlet, 2 miles E. of Dorchester, Dorset.

Duddo, par., N. Northumberland, 7 miles SW. of Berwick on Tweed; 1887 ac., pop. 151.

Duddoe, ham., Northumberland, 4 miles S. of Morpeth.

Duddon.—river, Cumberland and Lancashire; rises on Wrynose, and flows 20 miles SW. along the boundary of the cos. to the Irish Sea near Broughton in Furness; from Broughton it forms an estuary, 7 miles long, called **Duddon Sands.** The beautiful Duddon valley, 8 m. long, is celebrated in Wordsworth's "Sonnets to the Duddon."—**2. Duddon,** par., W. Cheshire, 3 m. NW. of Tarporley; 662 ac., pop. 186; P.O.

Duddon Grove, seat, 8 m. SE. of Ravenglass, S. Cumberland.

Duddy Hill, eminence, SE. Haddingtonshire, 5 m. SW. of Oldhamstocks; alt., 1120 ft.

Dudgeon, shoal, in North Sea; 1 mile SW. of shallowest part, and 21 miles N. by E. of Wells, Norfolk, is a light-vessel, with group-flashing light seen 10 miles.

Dudhope Castle, Dundee, Forfarshire, on a terrace at the foot of the Law; was originally the principal seat of the Scrymgeours, hereditary constables of Dundee, and is now used as an infantry barracks; in vicinity of Dundee is **Dudhope House.**

Dudleston, ham. and seat, 3 m. NW. of Ellesmere, N. Shropshire; P.O., and P.O., T.O. at **Dudleston Heath.**

Dudley.—parl. and co. bor. and par. with ry. sta. (**D.**), G. W. and L. & NW. R. (**D., South Side**), G. W. R., in a detached section of Worcestershire, on Dudley Canal, 8 miles NW. of Birmingham and 121½ miles NW. of London—parl. bor. (extending into Staffordshire), 7794 ac., pop. 96,916; co. bor. and par., 3546 ac., pop. 48,733; alt. of ry. sta., 600 ft. Market day, *Saturday.* Dudley is one of the highest towns in England and is situated in the centre of the "Black Country," at a junction of the Great Western Ry., and has extensive coal mines, iron mines and ironworks, and limestone quarries; it has also glass-works, brass-foundries, and brickworks; tanning, malting, and brewing. There are large mfrs. of cycles, telegraph insulators, and nails. The Corporation maintains a public library, school of art, art gallery, and technical school. The old castle (said to have been founded in the 8th century by a Saxon prince, Dodo or Dud, who gave his name to the town) was destroyed by fire in 1750, but the keep still remains. The bor. returns 1 member to Parl.—**2. Dudley,** vil. and colliery with ry. sta. (**Annfis Ford**), N. E. R., 7¼ miles N. of Newcastle-on-Tyne, Northumberland; P.O.

Dudley Canal, in cos. of Worcester, Warwick, and Stafford; extends from Birmingham and Worcester Canal near Selly Oak to Tipton Green, and thence to Birmingham Canal; rises 31 ft., falls 13, and is 13 miles long; a branch from Dudley Woodside to Stourbridge Canal falls 85 ft., and has 9 locks.

Dudley Castle Hill, par., in N. of Dudley bor., S. Staffordshire; 69 ac., pop. 11.

Dudley Hill, vil. with ry. sta., G. N. R., SE. vicinity of Bradford, W. R. Yorkshire; P.O., T.O.

Dudley Port, vil. and ry. sta., L. & NW. R., S. Staffordsh., 1½ mile NE. of Dudley; P.O., T.O., at **Tipton.**

Dudlick, ham., S. Shropsh., 5 m. NW. of Cleobury Mortimer.

Dudmaston Hall, seat, 4 miles SE. of Bridgnorth, S. Shropshire.

Dudsall Court, seat, 4 m. from Wokingham sta., Berks.

Dudstone, hamlet, SW. Shropshire, on border of co., 3 miles NE. of Montgomery.

Dudwell, hamlet, 2 miles SW. of Cleobury Mortimer, S. Shropshire.

Dudwell House, 1½ mile SW. of Etchingham, Kent.

Dudwick, estate, 4 miles NE. of Ellon, Aberdeenshire; **Dudwick Hill** (572 ft.) is one of the highest points of Buchan.

Dudwick House, seat, 4 m. SE. of Aylsham, Norfolk.

Dueshill, pl., N. Northumberland, 6 miles W. of Rothbury.

Duff, rivulet, N. co. Leitrim, entering Donegal Bay; during its course the stream twice forms part of the boundary between Sligo and Leitrim.

Duff, small loch, SE. Kirkcudbrightshire, 1½ m. N. of Kippford and 3½ miles S. of Dalbeattie.

Duff Hill, eminence, N. co. Wicklow, 8 miles SE. of Blessington; alt., 2364 ft.

Duff House, seat of the Duke of Fife, in co. and a little SE. of Banff; is an edifice in the Roman style, and contains a fine collection of pictures, a rich library, and an armoury; the park is 10 miles in circuit.

Duff Kinnel, affluent of Kinnel Water, Dumfries.

Duffield, small town and par. with ry. sta., M. R., on river Derwent, in co. and 4 m. N. of Derby; par., 2310 ac., pop. 1959; P.O., T.O. Market day, *Thursday;* is a place of great antiquity. For the first two centuries after the Conquest it belonged to the Ferrars, earls of Derby, whose principal stronghold was situated at Duffield. The par. contains the seats of **Duffield Hall, Duffield House,** and **Duffield Park.**

Duffield, North, par. and vil., E. R. Yorkshire, on r. Derwent, 5½ miles NE. of Selby; 3407 ac., pop. 309; P.O., T.O.

Duffield, South, par. and vil., E. R. Yorkshire, on river Derwent, 4 miles NE. of Selby; 1685 ac., pop. 204; P.O.

Duffry Hall, seat, NW. co. Wexford, 8 m. NW. of Enniscorthy.

Duffryn, par. and hamlet, Monmouthshire, 3 miles SW. of Newport; 2022 ac., pop. 245.

Duffryn Golych, valley, SE. Glamorgan; **Duffryn House,** seat of Lord Aberdare, is 3 m. SW. of Llandaff.

Duffryn Rhondda Colliery, 6 m. NE. of Aberavon, W. Glamorganshire.

Duffstown, pl., 2 m. SE. of Larne, E. co. Antrim.

Dufftown, police burgh with ry. sta., G. N. S. R., Banffshire, near the Fiddich, 4 m. SE. of Craigellachie Junction, and 64 NW. of Aberdeen; pop. 1823; P.O., T.O.; was founded in 1817 by James Duff, fourth Earl of Fife; has limeworks and several distilleries; alt. of ry. sta., 485 ft. A cottage hospital was opened in 1890.

Duffus, coast par. and vil., Elginshire—par., 9560 ac., pop. 4065; vil. (**New Duffus**), 5¼ miles NW. of Elgin; P.O., T.O.; contains the ruins of **Duffus Castle,** of time of David II., and the seat of **Duffus House.**

Duffws, ry. sta., Festiniog Ry., NW. Merioneth, at Blaenau Festiniog, and 13½ miles NW. of Portmadoc; alt., 720 ft.

Duffy's Cross, 4 miles NE. of Ardee, co. Louth; P.O.

Dufton, par. and vil., Westmorland, 3½ miles NE. of Appleby; 16,852 ac., pop. 307; P.O.; 5½ m. NE. of vil. is **Dufton Fell**; alt., 2137 ft.

Dugary, seat, Arran island. See DOUGRIE.

Dugdale, hamlet, N. Staffordshire, 2 miles W. of Uttoxeter.

Duggleby, par., East-Riding Yorkshire, 7 miles SE. of New Malton; 1715 ac., pop. 165; P.O.

Dugoed, hamlet, Merioneth, 2 miles S. of Dinas Mawddwy.

Dugort, vil. with hotel, Achill I., W. co. Mayo, now much frequented by tourists; here are constabulary barracks and coastguard sta.; P.O., T.O.

Duich, sea-loch, SW. Ross and Cromarty, stretching 5½ miles SE. from head of Loch Alsh.

Duin, loch, on borders of Perthshire and Inverness-shire, 6 m. SE. of Dalwhinnie.

Duirinish.—island, in Loch Etive, Argyllshire; pop. 6.—**2. Duirinish,** par., in W. of Skye island, Inverness-shire; 80,041 ac., pop. 3367; contains numerous Danish forts, tumuli, and subterranean hiding-places.—**3. Duirinish,** hamlet and ry. sta., H. R., 4 m. NW. of Kyle of Lochalsh, SW. Ross and Cromarty.

Duisdale, seat, Ornsay island, Inverness-shire, in Sound of Sleat, near Skye.

Duisky, vil., Argyllshire, on S. shore of Upper Loch Eil, 7 miles NW. of Fort William.

Dukeries, The, district, forming part of Sherwood Forest, Notts; so called from the number of dukes at one time resident in it.

Dukeries Junction, Exchange sta., G. N. & L. D. & E. C. R., adjoining Tuxford, Nottinghamshire, and 6½ miles SE. of Retford.

Duke's Drive, in vicinity of Buxton, N. Derbyshire; is 2½ miles in circuit.

Dukes Hagg, par., S. Northumberland, 6 miles E. of Corbridge; 115 ac., pop. 10.

Duke Street, ry. sta., N. B. R., in E. of Glasgow.

Dukestown, par., Monmouthshire, in urb. dist. of Tredegar; 3762 ac., pop. 2067.

Dukinfield, mun. bor. and par. with ry. stas., G. C. R. (**D.**), L. & NW. R. (**D. and Ashton**), Cheshire, mostly within Stalybridge parl. bor.; mun. bor. and par., 1405 ac., pop. 18,929; P.O., T.O. There are cotton mills, engineering and calico-printing works; also collieries and iron-works. **D.** has a free library, technical school, public park, and recreation grounds. The Alma Bridge, which here crosses the river Tame, connects Cheshire and Lancashire; it was a private toll-bridge until 1902, when it was acquired by the Corporations of **D.** and **Ashton-under-Lyne,** and the toll abolished in commemoration of the coronation of King Edward VII. **D. Lodge** is a seat.

Dulaich, loch and seat, 2¼ miles NE. of Lairg, Sutherland.

Dulais, Higher and **Lower,** 2 pars., Glamorganshire, 3 and 5 miles NE. of Neath—**D. Higher,** 6261 ac., pop. 1806; **D. Lower,** 5227 ac., pop. 393.

Dulane, par., N. co. Meath, 2 miles NW. of Kells; 4242 ac., pop. 397.

Dulas.—hamlet and bay with small harb., Anglesey, on estuary of river Dulas, 4½ miles SE. of Amlwch; P.O.—**2. Dulas,** river, Anglesey; flows 7 miles NE. to the Irish Sea at Dulas Bay.—**3. Dulas,** stream, W. Glamorgan; joins river Neath 3 miles NE. of Neath.—**4. Dulas,** rivulet, flowing along boundary of Hereford and Brecknock to the Wye at Hay.—**5. Dulas,** par., in co. and 12 miles SW. of Hereford; 869 ac., pop. 79; contains **D. Court.**—**6. Dulas,** rivulet, Montgomeryshire; flows into the Severn near Llanidloes.—**7. Dulas,** rivulet, Radnorshire, flowing to the river Wye, 2 m. NW. of Builth Wells.—**8. Dulas,** rivulet, Montgomeryshire; flows into the Dovey near Machynlleth.

Dulcote, hamlet, 1 mile SE. of Wells, NE. Somerset; contains **Dulcote Paper Mills.**

Duleek, par. and vil. with ry. sta., G. N. I. R., E. co. Meath, 4¾ miles SW. of Drogheda and 36½ N. of Dublin—par., 16,553 ac., pop. 1894; vil., pop. 331; P.O., T.O. The vil. is situated 1 m. S. of station.

Duleek Abbey, par., E. co. Meath, 3 miles SE. of Duleek; 1029 ac., pop. 40.

Dulford, hamlet, 6 miles SE. of Cullompton, N. Devon; in vicinity is **Dulford House.**

Dull, par. and vil., Perthshire, 3½ miles W. of Aberfeldy; 56,149 ac., pop. 2405; an ancient place, once the seat of a monastery, founded in 687.

Dullan Water, trouting stream, Banffshire, running 5¾ miles NE. to the Fiddich at Dufftown.

Dullatur, tract of low land and ry. sta., N. B. R., on N. border of Cumbernauld par., Dumbartonshire, 12¾ miles NE. of Glasgow; in the vicinity of sta. are **Dullatur Villas,** erected in 1875–76, round the old mansions of Dykehead and Dullatur.

Dullingham, par. and hamlet with ry. sta., G. E. R., in co. and 10¼ miles E. of Cambridge; 3387 ac., pop. 768; P.O.; contains **Dullingham House.**

Dulnain, river, NE. Inverness-shire; rises on Monadhliath mountains, and flows NE. to the Spey 3 miles SW. of Grantown; is 28 miles long, and is a good trouting stream; the tract in Duthil par. watered by the Dulnain is called **Dulnainside;** it was extensively covered with a forest, which was destroyed by fire about the beginning of the 18th century.

Dulnain Bridge, hamlet, on river Dulnain, 3 miles SW. of Grantown, S. Elginshire; P.O., T.O.

Dulochan, small lock, Knoidart penins., W. Inverness-shire.

Duloe.—par. and vil., E. Cornwall, 4 miles SW. of Liskeard; 5829 ac., pop. 735; P.O.—**2. Duloe,** hamlet, NE. Bedfordshire, in par. and 1 m. N. of Eaton Socon.

Dulsie Bridge, hamlet, on river Findhorn, in co. and 12 miles SE. of Nairn.

Dulverton, market town and par. with ry. sta., G. W. R., W. Somerset, on the Barle, 21 miles W. of Taunton; 8741 ac., pop. 1369; P.O., T.O. Market day, *Saturday.* The town is 2 miles N. of the sta. It is a favourite resort of anglers, and, in the autumn, of hunting men. Here are the headquarters of the W. Somerset Yeomanry. **D.** is described in Blackmore's famous novel, "Lorna Doone."

Dulwich, dist. containing 6 eccl. pars. and ry. stas. (**D.**), SE. & C. R., with (**East D.**) and (**North D.**), L. B. & S. C. R., met. bor. of Camberwell, 5 miles SE. of Victoria sta., London; it contains **Dulwich College,** an important educational institution, founded by Edward Alleyn in 1619. The college possesses a splendid picture gallery, bequeathed by Sir Francis Bourgeois (1756–1811), the painter. **Dulwich Park,** public recreation ground, was opened by L. C. C. in 1890; 72 ac.

Dumbarrow, seat, Forfarshire. See DUNBARROW.

Dumbarton, cap. of co., parl., royal, and mun. burgh,

par., market town, and seaport, with ry. sta., C. & N. B. Jt. R., Dumbartonshire, at the confluence of the Leven and the Clyde, 15½ miles NW. of Glasgow and 63 W. of Edinburgh by rail—par., 8324 ac., pop. 15,167; parl. burgh, pop. 18,836; royal burgh, pop. 15,046; town and mun. burgh, pop. 19,985; P.O., T.O. Market day, *Tuesday*. Dumbarton (Dunbreatan) is an ancient place originally called Alcluyd; it is supposed to have been a naval station of the Romans, and subsequently the capital of the British kingdom of Strathclyde. Its principal trade formerly was the mfr. of crown glass; it is now shipbuilding, and particularly the construction of iron steamers. The harbour is commodious, and a pier constructed from the foot of the Rock gives access to the river steamers. Amongst the public buildings are the Academy, Wm. Denny Institute, and the County Buildings. A public park was presented to the town in 1884. **Dumbarton Rock** shoots sheer up to a height of 240 ft., and is almost insulated at high water; it is crowned by **Dumbarton Castle,** one of the four Scottish castles garrisoned and kept in repair, as stipulated by the Treaty of Union. The burgh unites with Kilmarnock, Renfrew, Rutherglen, and Port-Glasgow in returning 1 member to Parliament.

Dumbarton, East, ry. sta., C. R., in co. and adjoining Dumbarton.

Dumbartonshire, co., partly maritime but chiefly inland, in W. of Scotland, comprising a main body and a detached portion; area, 246 sq. m., or 157,433 ac; pop., civ. co., 113,865, or 463 persons to each sq. m.; pop., admin. co., 93,900. The co. is served by the N. B. and C. Rys. The main body is in the shape of a crescent, having the convex side adjacent to the estuary of the Clyde, and measures 1½ to 14 miles in breadth, and about 38 miles between its extreme points. The N. section (about two-thirds of the entire area), projecting between Loch Long and Loch Lomond, is wholly mountainous, and is celebrated for its picturesque and sublime scenery. Ben Vorlich and Ben Vane, in the extreme N., are 3092 and 3004 ft. high. The lower district along the Clyde is flat, and in general under excellent cultivation. (For agricultural statistics, see APPENDIX). The peninsular par. of Roseneath separates Loch Long and the Gare Loch, offshoots of the Firth of Clyde. The detached section (12 miles by 4 miles) lies 4½ miles E. of the nearest point of the main body. The rivers, besides the Clyde, are the Leven, Allander, Kelvin, and Endrick. The mfrs. are very important; numerous bleachfields, dye, print, and other works line the banks of the Leven; and there are extensive shipbuilding yards along the Clyde. Coal and ironstone are mined, and there is a slate quarry at Luss. D. in former times formed part of the territory of Lennox. Vestiges of the Roman wall of Antoninus still exist. The co. comprises 12 pars., the parl. and royal burgh of Dumbarton (one of the Kilmarnock Burghs), and the police burghs of Clydebank, Cove, and Kilcreggan, Helensburgh, Kirkintilloch and Milngavie. It returns 1 member to Parliament.

Dumbiedykes, district, in E. of city of Edinburgh.

Dumbleton, par. and vil., N. Gloucestershire, 6 miles SW. of Evesham; 2185 ac., pop. 281; P.O., T.O.; contains **Dumbleton Hall.**

Dumbreck, hill, SW. Stirlingshire, 1½ mile NE. of Strathblane; alt., 1664 ft.

Dumbrock, loch, SW. Stirlingshire, 1 mile SW. of Strathblane; 2 furlongs in length by 1 wide.

Dumbuck, vil., in co. and 1½ mile SE. of Dumbarton, near the Clyde; in vicinity are **Dumbuck House,** seat, and **Dumbuck Hill,** with magnificent prospect; alt., 547 ft.

Dumbuils, hill, with remains of ancient fort, in par. and 1 mile SE. of Forgandenny, Perthshire; alt., 300 ft.

Dumcrieff, seat, property of Lord Rollo, on Moffat Water, 1½ mile SE. of Moffat, N. Dumfriesshire.

Dumfin, hill, with traces of ancient fort, Dumbartonshire, 3 miles NE. of Helensburgh.

Dumfries, cap. of co., parl., mun., and royal burgh, par., and river port, with ry. sta., G. & SW. & C. Rys., Dumfriesshire, on river Nith, 33 miles NW. of Carlisle and 82½ SE. of Glasgow by rail—par., 10,084 ac., pop. 18,146; parl. burgh, pop. 18,685; royal burgh, pop. 17,079; mun. burgh, pop. 13,092; town, pop. 14,444; P.O., T.O. Market day, *Wednesday*. Dumfries is the chief place in the S. of Scotland. It is the capital of a rich rural district, and is an important manufacturing town. The staple is tweeds, but D. has also hosiery and hat mfrs., clog-making, basket-making, timber trade, ironworks, and tanneries. The traffic is now carried on chiefly by rail, and the port has decreased in importance, all the quays on the Nith being dry at low water. (For shipping statistics, see APPENDIX.) D. is connected with its suburb Maxwelltown (which, with the Terregles part of the town, is in Kirkcudbright) by three bridges. In the Minorite Convent Bruce slew the Red Comyn in 1305. The town was plundered and burned by the Highlanders in 1745. The poet Burns died at Dumfries in 1796, and was buried in the NE. corner of St. Michael's Churchyard, but the remains were removed to the SE. corner in 1815 when the Mausoleum was erected. A little below the town is the Crichton Institution, a lunatic asylum founded by Dr. Crichton in 1835 at a cost of £100,000. The **Dumfries Burghs,** for parliamentary purposes, consist of Dumfries, Annan, Lochmaben, and Sanquhar, in co. of Dumfries, and Kirkcudbright, in co. of same name; they send 1 member to Parliament.

Dumfriesshire, maritime co. on S. border of Scotland; adjoins the cos. of Lanark, Peebles, and Selkirk on the N., and on the S. is washed by the Solway Firth; extends about 53 miles NW. and SE. between Ayrshire and Cumberland, and about 32 miles NE. and SW. between Roxburghshire and Kirkcudbrightshire; coast-line, about 20 m.; area, 10,723 sq. m., or 686,302 ac.; pop., civ. co., 72,571, or 68 persons to each sq. m.; pop., admin. co., 52,744. The surface in general is bare and hilly. The dales of the Nith, Annan, and Esk, however, are rich in beauty, and contain fine holms for pasture and some good arable land. The rivers are numerous, and yield splendid salmon and trout fishing. The coast and S. region is low and sandy; much of it is covered with morass, and lochs are numerous around Lockerbie; but there is also much excellent corn-growing land. The Lowther or Lead Hills along the N. boundary are upwards of 2000 feet in height, and abound in lead ore. These and the other hills round the borders are mostly smooth in outline, and afford excellent pasturage. (For agricultural statistics, see APPENDIX.) Red sandstone is abundant, and limestone, coal, and lead are worked. The co. comprises 41 pars. with two parts, the parl. burghs of Annan, Dumfries (greater part), Lochmaben and Sanquhar (part of the Dumfries Burghs—1 member), and the police burghs of Annan, Dumfries, Lochmaben, Lockerbie, and Moffat. It returns 1 member to Parl.

Dumfries House, ry. sta., G. & SW. R., and seat, property of the Marquis of Bute, in co. and 15 miles E. of Ayr and 2 miles W. of Cumnock; alt. of ry. sta., 553 ft.

Dumglow, hill, 7 m. NW. of Lochgelly, Kinross; alt., 1241 ft.

Dumgoyne, ry. sta., N. B. R., W. Stirlingshire, 1½ mile SE. of Killearn; P.O.

Dummer with Kempshot, par. and hamlet, N. Hants, 5 miles SW. of Basingstoke; 2774 ac., pop. 386; P.O.; contains **Dummer House.**

Dumpdon, hill, 2 m. N. of Honiton, N. Devon; 860 ft.

Dumpford, ham., W. Sussex, 4 m. W. of Midhurst.

Dumpling Green, ham., S. Norfolk, 2 miles SE. of E Dereham.

Dumpton,—hamlet, 1 mile N. of Ramsgate, E. Kent. **D. Park** is a seat; near it is **D. Gap,** an opening in the cliff between Ramsgate and Broadstairs.—**2. Dumpton,** ancient camp, near Feniton, Devon.

Dumyat, outlying summit of the Ochill Hills, S. Perthshire, 3½ miles NE. of Stirling; alt., 1375 ft.

Dun——.* See also DON——.

Dun, par. and ry. sta. (**Bridge of Dun**), C. R., 4 m. E. of Brechin, NE. Forfarshire; 4306 ac., pop. 526; P.O., T.O.; contains **Dun House,** seat. **Dun's Dish,** loch, and the hamlets of **Burnside of Dun** and **Muir of Dun.**

Dun Aengus, one of the finest pre-historic forts in Western Europe, Inishmore Island, co. Galway.

Dun Ailline, hill, co. Kildare, 2 m. SW. of Kilcullen; alt., 600 ft.

Dun Alastair, or **Mount Alexander,** pl. and seat, on the Tummel, 3 miles E. of Kinloch Rannoch, Perthshire; P.O., T.O., called **Dunalastair;** is built upon the site of the old mansion-house of the Struan Robertsons.

Dun Bar, sandbank, in Padstow harb., E. Cornwall.

Dun Connell, island, near Pladda Island, Firth of Clyde; has remains of ancient fortifications.

Dun Connor, ancient fort, in Aran island, Galway Bay, co. Galway.

* *Dun*, or *Don*, is a Celtic word meaning "a hill-fort."

Dun Daviot, hill, Inverness. See DAVIOT.
Dun Dornadilla, Sutherland. See DORNADILLA.
Dun Errodail, Lewis island. See ERRODAIL.
Dun Fionn, vitrified fort, 4½ miles SW. of Beauly, N. Inverness-shire.
Dun-I, hill, Iona Island, Argyllshire; alt., 327 ft.
Dun Leacainn, hill with granite quarry, 6 miles SW. of Inveraray, Argyllshire; alt., 1173 ft.
Dun na Seilcheig, or **Dundelchak,** loch, in co. and 8½ miles S. of Inverness.
Dun o' Deer, hill, Aberdeen. See DUNNIDEER.
Dun of Creich, hill with vitrified fort and standing stone, near church of Creich, E. Sutherland.
Dun Rig, mt., borders of Peebles and Selkirkshire, 5½ miles S. of Peebles; alt., 2433 ft.
Dunabrattin Head, prom., S. co. Waterford, 2 miles W. of Annestown.
Duna Castle, a ruin near Cregganroe, on W. coast of co. Mayo.
Dunach, seat, 3½ miles S. of Oban, Argyllshire.
Dunachton, seat, Alvie par., Inverness-shire, 1¼ mile SW. of Kincraig ry. sta.
Dunadry, vil. with ry. sta., B. & N. C. R., in S. of co. and 3½ miles E. of Antrim; P.O.
Dunaff, hamlet, NE. co. Donegal, on L. Swilly, 5 m. W. of Clonmany; P.O.
Dunaff Head, on E. side of entrance to Lough Swilly, N. co. Donegal.
Dunaghy, par., mid. co. Antrim, on river Ravel, 7 miles N. of Ballymena; 13,725 ac., pop. 2669.
Dunagoil, small bay and headland (119 ft.), on SW. coast of Bute island, 1½ mile NW. of Garroch Head.
Dunaidh, rock with ruins of castle, Islay island, Argyllshire, near Mull of Islay.
Dunain and Lochend, seat and shooting, in co. and 6 m. SW. of Inverness-shire.
Dunairds House, seat, near Birnam, Perthshire.
Dunalastair, 3 miles E. of Kinloch Rannoch, Perthshire; P.O., T.O. See DUN ALASTAIR.
Dunaid Millhole, large limestone cavern, in vicinity of Carnforth, N. Lancashire.
Dunally, ham., 10 m. N. of Buncrana, co. Donegal.
Dunalong Castle, on Sherkin I., Baltimore harbour, belonged to the O'Driscolls. Near it are the ruins of a Franciscan abbey (1460).
Dunamanagh, vil., 7 miles NE. of Strabane, N. co. Tyrone; P.O., T.O. See DUNNAMANAGH.
Dunamase, rock with ruined castle of the O'Mores, 4 miles E. of Maryborough, SE. Queen's co.
Dunamon, par. and ry. sta. (**Donamon**), M. G. W. R., cos. Galway and Roscommon, on river Suck, 5 miles NW. of Roscommon; 4655 ac., pop. 257; P.O., T.O., called **Donamon.**
Dunan.—bold promontory, Lochbroom par., Ross and Cromarty, 10½ m. NW. of Ullapool; alt., 100 ft.—**2. Dunan,** ham., Skye island, Inverness-shire, 4 miles NW. of Broadford.
Dunan Aula, tumulus, Craignish par., Argyllshire.
Dunan Mor, near Cape Wrath, Sutherland; 523 ft.
Dunans, seat, Argyllshire, near head of Glendaruel, 23 m. NW. of Rothesay.
Dunany, coast par. and seat, E. co. Louth, 6 miles E. of Dunleer ry. sta.; 1660 ac., pop. 272; P.O.; contains **Dunany Point,** headland.
Dunaskin, pl., Ayrshire, near Waterside sta.; P.O., T.O.
Dunaverty, small bay and headland, with vestiges of a castle of the Lords of the Isles, 5 miles NE. of Mull of Kintyre, Argyllshire.
Dunball, ham. and ry. sta., G. W. R., 2¼ m. N. of Bridgwater, W. Somerset; P.O., T.O. Here are cement works.
Dunbar (Fort on the point), royal, mun. burgh, seaport town, and par., with ry. sta., N. B. R., Haddingtonshire, 29¼ miles E. of Edinburgh by rail—par., 7504 ac., pop. 5031; royal burgh, pop. 3357; town and burgh, pop. 3581; P.O., T.O. Market day, *Tuesday.* Dunbar has a bracing air, and is a favourite health resort; 2 miles W. of the town is the racecourse. A training camp is established here annually, and there is a golf course. D. has valuable herring fisheries. The harbour has been greatly enlarged and improved at a cost of £35,000. Boat-building is carried on. On a rock near the harbour stands the ruins of **Dunbar Castle** (captured by Edward I.), formerly a place of great strength. At the Race of Dunbar, in 1650, Cromwell defeated the Scottish army under Leslie. On the battery pier-head of the old harbour is a fixed light visible 5 miles.
Dunbarney, par., 3¾ miles SE. of Perth, SE. Perthshire; 3906 ac., pop. 909; P.O., T.O.; contains **D. House.**
Dunbarrow, seat and hill (500 ft.), with vestiges of ancient fort, in co. and 7 miles SE. of Forfar.
Dunbeath, coast vil. with inn, Latheron par., Caithness-shire, 20 miles SW. of Wick; P.O., T.O.; **Dunbeath Water** flows 14½ miles SE. to **Dunbeath Bay,** which has salmon fishings, and is an excellent station for herring fishing; 1 mile S. of the vil., on a sea-cliff, is **D. Castle,** a modernised baronial fortalice.
Dunbeg, vil., W. co. Clare. See DOONBEG.
Dunbell, par. and vil., N. co. Kilkenny, 2 miles SW. of Gowran; 2578 ac., pop. 197.
Dun-Bhail-an-Righ, or **Balanree,** range of cliff, on W. coast of Argyllshire, 5½ miles NE. of Oban.
Dunbin, par., N. co. Louth, 2 miles SW. of Dundalk; 2169 ac., pop. 496.
Dunblane, market town (police burgh) and par. (D. and Lecroft), with ry. sta., C. R., S. Perthshire, on Allan Water, 5 miles N. of Stirling and 41½ NW. of Edinburgh—par., 22,873 ac., pop. 3812; police burgh and town, pop. 2516; P.O., T.O. Market day, *Thursday.* Dunblane was formerly an episcopal city. Its cathedral, said to have been founded in 1141, and rebuilt about 1240, is one of the few specimens of Gothic architecture in Scotland which escaped destruction at the Reformation. The choir was used as the parish church until the restoration of the entire building in 1893. D. is much resorted to for its mineral waters, and has a hydropathic establishment.
Dunboden Park, seat, 5½ miles S. of Mullingar, co. Westmeath.
Dunboe, coast par., N. co. Londonderry, 4 miles W. of Coleraine; 10,576 ac., pop. 1975.
Dunbog, par. and *quoad sacra* par., NW. Fifeshire, 3¾ miles E. of Newburgh—par., 3471 ac., pop. 286; *quoad sacra* par. (Dunbog and Flisk pars.); pop. 323; contains **Dunbog Hill,** alt., 706 ft., and **D. House,** seat, on site of a preceptory.
Dunborerraig, hill with ruins of ancient fortalice, Kilarrow par., Islay island, Argyllshire.
Dunboy Castle, seat, SW. co. Cork, 2 m. SW. of Castletown, Bearhaven.
Dunboyne, par. and vil. with ry. sta., M. G. W. R., S. co. Meath, 10 miles NW. of Dublin—par., 13,685 ac., pop. 1266; vil., pop. 262; P.O., T.O.
Dunbridge, ry. sta., L. & SW. R., 3 m. NW. of Romsey, S. Hants.
Dunbristy, remarkable insulated rock, off Downpatrick Head, N. co. Mayo.
Dunbrody and St. James, par., S. co. Wexford, on Waterford Harbour (containing Duncannon); 8489 ac., pop. 2134; contains **Dunbrody Park,** seat of Lord Templemore, and **Dunbrody Abbey,** a ruin of great beauty at the confluence of the Suir and Barrow.
Dunbulloge, par., in co. and 7 miles N. of Cork; 16,782 ac., pop. 1569.
Dunbuy, insulated rock, pierced with arch, E. Aberdeenshire, ½ mile SW. of the Bullers of Buchan.
Duncaan, hill, Raasay, W. Is., at N. end of Inverarish burn; alt., 1456 feet.
Duncannon, hamlet and ferry on r. Dart, 2 m. SE. of Totnes, S. Devon.
Duncannon, vil., St. James and Dunbrody par., S. co. Wexford, on E. side of Waterford Harbour, 9 miles SE. of Waterford city; pop. 411; P.O., T.O. In **Duncannon Fort** (originally a castle) are 2 fixed lights (Waterford), one of which is visible 10 miles; ½ m. N. of the fort is a white fixed light visible 16 miles.
Duncan's Height, tumulus, Orkney, on isthmus connecting Deerness peninsula with island of Mainland.
Duncan's Hill, mound, with traces of ancient fortification, Perthshire, in S. vicinity of Dunkeld.
Duncansbay, ham., NE. Caithness, 2 m. E. of Huna; P.O.
Duncansbay Head, prom., Caithness-shire, 18½ miles N. of Wick, forming NE. extremity of Scottish mainland; alt., 210 ft.; 1 mile S. are **Duncansbay Stacks,** 3 rocks detached from the mainland.
Duncansburgh, *quoad sacra* par., Kilmalie par., N. Inverness-shire; pop. 2372; includes Fort William.
Duncanston.—hamlet, SE. Ross and Cromarty, 3½ miles NE. of Conon ry. sta.; P.O.—**2. Duncanston,** hamlet, Aberdeenshire, 3 miles SW. of Insch ry. sta.; P.O.
Duncarbery Castle, a ruin, near Tullaghan, on N. border of co. Leitrim.
Duncharloway, ruined circular fortification, on Loch Carloway, Lewis island, Outer Hebrides.

Dunchideock, par. and vil., and seat, E. Devon, 4 miles SW. of Exeter; 968 ac., pop. 134; P.O., T.O.

Dunchiffe, ruined fortification, near the middle of Gigha island, Argyllshire.

Dunchurch, par. and vil. with ry. sta., L. & NW. R., N. Warwickshire, 4½ miles SW. of Rugby; par., 3137 ac., pop. 920; P.O., T.O.

Duncient, hamlet, nr. Kidderminster, Worcestershire.

Duncliffe, hill, N. Dorset, 2 miles W. of Shaftesbury; alt., 692 ft.; here Lord Stalbridge has a mansion.

Duncoats, hamlet, 2 miles E. of Howden, E. R. Yorkshire.

Duncomb, conical hill, Dumbartonshire, 3¼ miles NW. of Duntocher.

Duncombe Park, seat (1718) of Lord Feversham, at Helmsley, N. R. Yorkshire; was designed by Sir John Vanbrugh, and contains a large and valuable collection of sculptures and paintings.

Duncormick, par. and vil., S. co. Wexford, 12 miles SW. of Wexford ry. sta.; par., 5710 ac., pop. 785; P.O. Here are **D. Castle** and **D. Lough.**

Duncote, hamlet, S. Northamptonshire, 2 miles NW. of Towcester.

Duncow, vil., in co. and 5 miles N. of Dumfries; P.O., T.O.; **Duncow Burn** flows 8 miles SE. to the Nith, 3 miles N. of Dumfries.

Duncraggan, pl., near Brig of Turk, 6 miles W. of Callander, SW. Perthshire; mentioned in the "Lady of the Lake."

Duncraig, seat, SW. Ross and Cromarty, on Loch Carron, 4 miles SW. of Strome Ferry.

Duncrevie, vil., 3½ miles NE. of Milnathort, Kinross; in vicinity is **Duncrevie House.**

Duncroft House, seat, near Staines, Middlesex.

Duncrub Park, seat of Lord Rollo, 1 mile NW. of Dunning, SE. Perthshire.

Duncrue, place with salt mines, 2 miles NW. of Carrickfergus, E. co. Antrim.

Duncryne, hamlet and hill (462 ft.), Dumbartonshire, 4 miles NE. of Balloch pier.

Duncton, par. and hamlet, W. Sussex, 2 miles SW. of Petworth; 1364 ac., pop. 245; P.O.

Dundaff Hills, hill-range (forming NE. section of the Lennox Hills) and peak, in co. and 7 miles SW. of Stirling; alt. of peak, 1157 ft.

Dundaff Linn, the third of the four falls of the Clyde, in co. and 1 mile S. of Lanark.

Dun-da-gu, or **Dun-da-Ghaiothe,** mt., NE. I. of Mull, 3 m. W. of Craignure; alt., 2505 ft.

Dundalav, hill, S. Inverness-shire, 3½ miles NE. of foot of Loch Laggan; is crowned with remains of one of the most remarkable of the Caledonian forts.

Dundalk (Delga's Fort), cap. of county, seaport town, market town, par., and urban district, with ry. sta., G. N. I., and L. & NW. R. (**Quay Street**), N. co. Louth, in E. of Upper Dundalk barony, on r. Castletown, near Dundalk Bay, 54 m. N. of Dublin and 58½ S. of Belfast by rail—par., 6332 ac., pop. 14,732; town, 1386 ac., pop. 13,076. Market day, *Monday.* Dundalk is a well-built thriving town and important railway centre. Here the G. N. R. has locomotive works. The R. C. Cathedral is one of the finest in Ireland; other public buildings are the Court House, Market House, and Town Hall. There are also public parks. D. has cavalry barracks. It carries on an active export trade with Liverpool and other ports; and by a branch line of railway to Greenore Harbour, 10 miles to the E. on Carlingford Lough, it maintains regular communication by steamer with Holyhead, the sea passage being 79 miles. The exports are grain, provisions, and live stock. (For shipping statistics, see APPENDIX.) The harbour has been rendered safe by the removal of a shoal of sunken rocks at its entrance. Tanning, ironfounding, flax-spinning, tobacco manufacture, and shipbuilding are carried on. There is a distillery, and also mfrs. of salt, soap, candles, and leather. At entrance of channel is a lighthouse, with flashing light seen 9 miles.

Dundalk Bay, E. co. Louth, is 7 miles across from Cooley Point to Dunany Point and affords good anchorage.

Dundalk Junction and **Dundalk (Quay Street),** 2 ry. stations at Dundalk, E. co. Louth, the former G. N. I. R., the latter L. & NW. R.

Dundarave, or **Dunderawe,** old turreted tower (1596) of the Macnaughtons, on Loch Fyne, Argyllshire, 4½ miles NE. of Inveraray.

Dundarave, seat, near Bushmills, N. co. Antrim.

Dundardil, hill, Dores par., Inverness, nr. Loch Ness.

Dundareek, ruined castle of the M'Carthys, 3 miles SW. of Macroom, co. Cork.

Dundargue Castle, ruin, on Aberdour Bay, N. Aberdeenshire, 3½ miles SW. of Rosehearty.

Dundas Castle, seat, E. Linlithgowshire, on NE. extremity of **Dundas Hill** (380 ft.), 1¾ mile SW. of Queensferry.

Dundas Hill Distillery, in N. of Glasgow.

Dundavid, ancient castle, Skye isl. See DUNTULM.

Dundee, parl., royal and co. burgh, manufacturing and market town, seaport (in Dundee Combination, Mains, and Strathmartine pars), and par., with ry. stas., C. R. (**D. West**), N. B. R. (**Tay Bridge Sta.**), Dundee and Arbroath Jt. Ry. (**D. East**), Forfarshire, at foot of the Law (571 ft.), on N. side of Firth of Tay, 21 miles E. of Perth, 59½ N. of Edinburgh, 84 NE. of Glasgow, and 452¾ NW. of London by rail—par. (Dundee Combination), 10,732 ac., pop. 163,626; parl. burgh, pop. 159,083; royal burgh, pop. 160,878; mun. bor. and town, pop. 161,173. Market days, *Tuesday* and *Friday.* Dundee is in population the third town in Scotland. It is the first port in Britain for the seal and whale fishery, and the chief seat in Scotland of the linen mfr., and has the largest jute factories in the world. The principal textile productions are Osnaburghs, dowlas, canvas, sheetings, bagging, and especially jute weaving. The annual value of these fabrics is estimated at nearly £8,000,000. Among the other industries are the building of iron and steel steamships, sailing ships and whalers, engineering, tanning, and shoemaking by machinery. There are also considerable foundries, breweries, corn and flour mills, and confectionery and fruit-preserving (the celebrated Dundee marmalade) works. The harbour works extend about 2 miles along the river side; the docks, consisting of two tidal basins and four wet docks, cover an area of 35½ ac. On middle and E. piers, and at Camperdown Dock, are fixed lights (Dundee Harbour) seen 7, 7, and 3 miles. (For shipping statistics, see APPENDIX.) There is steamer connection with London, Newcastle, Hull, Leith, Hamburg, the Baltic, New York, &c. Railway communication with the south was rendered more direct by the Tay Bridge, opened in May 1878, and blown down in December 1879. Steps were almost immediately taken to rebuild it, and the new bridge was opened 1888. From Ferry Harbour a boat plies to Newport on the S. side of the river. Dundee has a College (1882), with an endowment of £140,000, and chairs for natural history and mathematics, chemistry, classics and history, English literature and language; it was incorporated with the University of St. Andrews in 1896, and is still being added to largely. It has also Free Libraries, Museum, the Victoria Art Galleries, and the Albert Hall Reading Room, all contained in the Albert Institute, an Esplanade, extending along the river side between Magdalen Point and Craig Pier and in process of further enlargement, and four public parks, the most notable of which is the Baxter Park (38 ac.), presented to the community by Sir David Baxter. Its most remarkable antiquities are—the "Old Steeple" (14th century), and the East Port, the sole relic of the ancient walls, allowed to stand in commemoration of Wishart the Martyr, who preached from it during the plague in 1544. Dundee was early a town of considerable note. It was made a royal burgh by William the Lion, and was twice taken possession of by the English during the War of Independence. In the reign of the Stuarts it was ranked the third town in Scotland after Edinburgh. In the 16th century it was the first Scottish town to renounce Popery; in 1645 it was pillaged by Montrose, and again by General Monk in 1651; it long suffered from these calamities, but in the end of the 18th and the beginning of the 19th centuries rapidly recovered even more than its former importance. Dundee was created a city by royal charter in 1888. The burgh returns 2 members to Parliament.

Dundelchak, loch, in co. and 8½ m. S. of Inverness.

Dunderawe, Argyllshire. See DUNDARAVE.

Dundermot, seat, co. Roscommon, ½ mile SE. of Ballymoe ry. sta.

Dundermot, Grange of, par., N. co. Antrim, 7 miles N. of Ballymena; 3007 ac., pop. 646.

Dunderrow, par., S. co. Cork, on river Bandon, 3 miles NW. of Kinsale; 6433 ac., pop. 782; P.O.

Dunderry, vil., 4 m. N. of Trim, co. Meath; P.O.

Dundon Beacon, entrenched eminence, Compton Dundon par., mid. Somerset.

Dundonachie, estate, 1½ mile SW. of Dunkeld, Perthshire.

Dundonald,—coast par. and vil., Ayrshire—par., 12,395 ac., pop. 11,250; vil., 5 miles SW. of Kilmarnock, pop. 339; P.O., T.O.; contains part of parl. burgh of Irvine

and the town of Troon; coal is mined, and sandstone is quarried; a little W. of vil. are the ruins of **Dundonald Castle,** the property of the Cochranes, Earls of Dundonald; Robert II. died at Dundonald Castle in 1390.—**2. Dundonald,** ruins of old castle, in W. of Kintyre, Argyllshire.

Dundonald, par. and vil. with ry. sta., B. & C. D. R., N. co. Down, 3 miles NW. of Comber—par., 4635 ac., pop. 1008; vil., pop. 91; P.O. There are a cromlech and chalybeate spring in the parish.

Dundonnell, inn and seat, NW. Ross and Cromarty, 8 m. S. of Ullapool; P.O., T.O. **Dundonnell Deer Forest** embraces 30,000 ac. **Dundonnell River** rises on the D. Hills, and flows 12 m. NW. through D. Strath to Little Loch Broom.

Dundonnell, vil., S. co. Roscommon, 9½ m. SW. Athlone.

Dundonnie, islet, Aberdeen, ½ m. S. of Buchan Ness.

Dundraw, par., E. Cumberland, on river Weaver, 3 miles NW. of Wigton; 2367 ac., pop. 242.

Dundreggan, shooting-lodge, Glen Moriston, Inverness-shire, 8 miles NW. of Fort Augustus.

Dundreich, hill, in co. and 5 m. NE. of Peebles; 1954 ft.

Dundrennan, vil., ruined abbey (1142), and estate, in co. and 5 miles SE. of Kirkcudbright; P.O., T.O.

Dundridge, ham., 1 m. NE. of Bishops Waltham, N. Hants.

Dundrod, pl., 8 miles NW. of Belfast, S. co. Antrim; P.O.

Dundrum.—seapoit vil. with ry. sta., B. & C. D. R., E. co. Down, on Dundrum Bay, 7 m. SW. of Downpatrick; pop. 503; P.O., T.O. It exports grain, potatoes, and cattle, chiefly to Whitehaven and the North of England.—**2. Dundrum,** vil. with ry. sta., D. W. & W. R., in co. and 3 m. S. of Dublin; pop. 529; P.O., T.O.—**3. Dundrum,** vil. and seat of Earl de Montalt, with ry. sta., G. S. & W. R., in co. and 7 m. NE. of Tipperary; P.O., T.O.—**4. Dundrum,** seat, W. co. Armagh, 2½ m. NE. of Keady.

Dundrum Bay, co. Down; extends from Dullish Cove to St. John's Point (9 miles), with cliffs at each side. On St. John's Point is a lighthouse, with revolving light (Dundrum Bay) seen 16 miles. D. Harbour is seldom safe owing to the heavy seas that constantly break over the bar. In the neighbourhood are the links of the co. Down golf club.

Dundry, par. and vil., NE. Somerset, 4 miles SW. of Bristol; 2897 ac., pop. 598; P.O.; contains **Dundry Hill,** a ridge (4 miles long and 765 ft. high) on which many interesting fossils have been found.

Dunduff, farm with ruins of ancient baronial fortalice, in co. and 6 miles SW. of Ayr.

Dundurcus, ancient par., now annexed to Boharm (Banffshire) and Rothes (Elginshire); the part lying along the river Spey is called **Dundurcus Vale.**

Dundurn, *quoad sacra* par., Comrie par., Perth; pop. 395.

Dundyvan, suburb of Coatbridge, Lanarkshire.

Dunean, seat and hill (940 ft.), in co. and 3 miles SW. of Inverness.

Duneane, par., W. co. Antrim, on Lough Neagh, 5 miles W. of Randalstown; 11,255 ac., pop. 2708; 11 miles W. of Cookstown Junction.

Duneany, par., in co. and 4 miles W. of Kildare; 3088 ac., pop. 207.

Dunearn, hill, 2 m. NW. of Burntisland, Fifeshire; 734 ft.

Duneaton Water, Lanarkshire; rises on Cairntable, and flows 19 miles NE. to the Clyde at Duneaton, 2 miles N. of Abington; is an excellent trouting stream.

Duneaves, seat, 1¾ m. NW. of Kenmore, NW. Perthshire.

Dunecht, seat of the Earl of Crawford, in co. and 12 miles W. of Abe deen; P.O., T.O.

Dunevan, ancient hill-fort, near Cawdor, Nairnshire.

Dunfallandy, seat, 1½ mile S. of Pitlochry, Perthshire; at Dunfallandy is a fine old sculptured stone.

Dunfanaghy, small market town, seaport, watering-place, and ry. sta. (**D. Road**), Londonderry, Lough Swilly, and Letterkenny Ry., N. co. Donegal, on an inlet of Sheephaven Bay, 22 miles NW. of Letterkenny; the town is 4 miles NW. of the sta.; pop. 460; P.O., T.O. Market day, *Saturday.* Vessels of 100 tons can reach the quay. There is a coastguard sta.

Dunfermline, parl., royal, and mun. burgh, manufacturing town, and par., with ry. stas. (**D. Upper** and **D. Lower**), N. B. R., Fifeshire, 5½ m. N. of N. Queensferry on the Firth of Forth, and 16¾ m. NW. of Edinburgh by rail—par., 21,042 ac., pop. 31,697; parl. burgh, pop. 22,039; royal and mun. burgh, and town, pop. 25,250; P.O., T.O. Market day, *Tuesday.* Has table linen mfrs., iron and brass foundries, breweries, tobacco factories, soapworks, and dyeworks, and in the vicinity are extensive coal mines. Dunfermline was early a favourite residence of the Scottish kings; the Benedictine Abbey, founded by Malcolm Canmore (1070–1093), was their burial-place from the end of the 11th to the middle of the 14th century; it is represented chiefly by the Abbey Church, underneath the pulpit of which are the remains of King Robert Bruce. The last royal occupant of the Palace was Charles II., who there signed the solemn League and Covenant. Dunfermline unites with Stirling, Inverkeithing, Queensferry, and Culross in returning 1 member to Parliament. Amongst other public buildings are the Free Library, public baths, and a School of Science and Art; there is also a public park. Pittencrieff Park and Glen in the immediate vicinity of the town have been purchased by Dr. Andrew Carnegie, and presented by him to his fellow-townsmen as a recreation ground, along with a sum of money equivalent to an annual revenue of £25,000 for its upkeep, and for erecting any buildings which the trustees may regard as necessary in connection with it.

Dunfield, hamlet, E. Gloucestershire, 2 m. S. of Fairford.

Dunfierth, par., N. co. Kildare, 6 miles W. of Kilcock; 5553 ac., pop. 350.

Dunfillan, near St. Fillans, Loch Earn, Perth; 600 ft.

Dunford Bridge, hamlet with ry. sta., G. C. R., 6 miles W. of Penistone, S. div. W. R. Yorkshire; P.O.; alt. of ry. sta. on an embankment, 954 ft.

Dunford House, seat, 1 mile S. of Midhurst, W. Sussex; was at one time the residence of Richard Cobden (1804–1865), of Corn-Law League fame.

Dungallan, coast ham., W. side of Colonsay, Argyllshire.

Dungannon, urb. dist. and market town with ry. sta., G. N. I. R., E. co. Tyrone, 14½ miles S. of Cookstown and 40 miles W. of Belfast by rail, near Lough Neagh; urb. dist., 232 ac., pop. 3694; P.O., T.O. Market days, *Monday* and *Thursday;* a well-built and flourishing town, with important trade in grain, flax, and provisions; also mfrs. of linen, muslin, leather, and earthenware. There is here a Roman Catholic convent and school. D. returned 1 member to Parl. until 1885. **Dungannon Park** is the seat of the Earl of Ranfurly.

Dunganstown, par., in co. and 3 miles SW. of Wicklow; 14,287 ac., pop. 1245.

Dungarvan.—mrkt. town, seaport, par., and urb. dist., with ry. sta., G. S. & W. R., S. co. Waterford, on river Colligan and Dungarvan Harbour, 28½ miles SW. of Waterford, and 138¾ miles SW. of Dublin by rail—par., 9413 ac., pop. 5553; urb. dist., 1374 ac., pop. 4850. Market days, *Tuesday* and *Saturday.* The town owes much of its prosperity to the Duke of Devonshire, the lord of the manor. The town is divided into two parts by the Colligan. Its trade depends almost entirely on agricultural produce; grain, cattle, and provisions are exported. The harbour is about 3 miles in length and breadth; at N. point of its entrance is a lighthouse, with fixed light seen 10 miles. D. returned 1 member to Parl. until 1885.—**2. Dungarvan,** par. and vil., E. co. Kilkenny, 3 miles S. of Gowran; par., 5881 ac., pop. 647; P.O.

Dungavel.—shooting-lodge and hill (1502 ft.), 6 miles S. of Strathaven, Lanarkshire.—**2. Dungavel,** hill, in co. and 9 miles SE. of Lanark; alt., 1675 ft.

Dunge Marsh, tract, near Dunge Ness, Kent.

Dunge Ness, low headland on SE. coast of Kent, 10½ miles SE. of Rye; ¼ mile from high-water mark is a lighthouse, with fixed light (Dungeness) seen 16 miles. Ninety yards within the extreme edge of the beach and 225 yards from the main lighthouse is a white flash light visible 10 miles. It is proposed to establish another white flash light on the point. There are coastguard stations, a small fort, and a Lloyd's signalling station.

Dungeagan, ham., SW. co. Kerry, 3 m. NW. of Waterville.

Dungeness, ry. sta., SE. & C. R., at Dunge Ness, SE. Kent, 3¾ miles SE. of Lydd; P.O., T.O.

Dungeon, loch, 8 m. WNW. of New Galloway, W. Kirkcudbrightshire.

Dungeon, Dry, Round, and Long Lochs of the, series of small lochs, 8½ m. W. of Earlston, W. Kirkcudbrightshire; they abound in small trout.

Dungeon Gill, stream, Westmorland; rises among the Langdale Pikes and flows SE. through Great Langdale, making a fall of 90 ft. into Elter Water, and known as **D. G. Force.**

Dungeon Hill, eminence with ancient camp, Dorset, 6 miles SW. of Sherborne.

Dungiven, market town and par. with ry. sta., B. &. N.

C. R., mid. co. Londonderry, on river Roe, 10¼ miles S. of Limavady—par., 29,298 ac., pop. 2888; town, pop. 638; P.O., T.O. Market day, *Saturday;* remains of an abbey are in the vicinity. Near here are found quartz crystals known as "Dungiven Diamonds."

Dunglass.—promontory, on the Clyde, in co. and 2½ miles E. of Dumbarton, supposed to be the termination of the wall of Antoninus; is crowned with ruins of an ancient castle of the Colquhouns of Luss, and an obelisk to the memory of Henry Bell (1767–1830), who introduced steam navigation into Britain.—**2. Dunglass,** seat, on site of a castle of the Earls of Home, SE. Haddingtonshire, 1½ mile NW. of Cockburnspath; **Dunglass Dean,** a deep wooded ravine, traversed by **Dunglass Burn,** extends 4½ miles NE. to the sea, along border of Haddington and Berwick.

Dungloman, river, co. Westmeath, forming with the Tang a tributary of the Inny, which it joins 2½ miles SW. of Ballymahon.

Dunglow, coast vil. and ry. sta. (**D. Road**), Londonderry, Lough Swilly, and Letterkenny Ry., W. co. Donegal, 41 miles NW. of Letterkenny; the vil. is 3 miles S. of the station; pop. 449; P.O., T.O., called **Dungloe.**

Dungourney, par., E. co. Cork, on Dungourney rivulet, 4 miles N. of Castlemartyr; 8230 ac., pop. 724; P.O.

Dungrain Law, mt., Lowther Hills, Lanarkshire, 2 miles SE. of Leadhills; alt., 2186 ft.

Dungworth, vil., 6½ miles NW. of Sheffield, West-Riding Yorkshire.

Dungyle, hill, with Caledonian fort, Kirkcudbrightshire, 3 miles S. of Castle Douglas; alt., 600 ft.

Dunham.—par. and vil., N. Notts, on river Trent, 10 miles SE. of East Retford; 1065 ac., pop. 273; P.O., called **Dunham-on-Trent.**—**2. Dunham,** vil. with ry. sta., G. E. R., 4 miles NE. of Swaffham, W. Norfolk; the vil. is 2 miles NE. of sta.

Dunham, Great, par., 6 miles NE. of Swaffham, W. Norfolk; 2023 ac., pop. 333; P.O.

Dunham, Little, par., 5 miles NE. of Swaffham, W. Norfolk; 1851 ac., pop. 255; P.O.; contains **D. Lodge.**

Dunham Hill, ry. sta., Cheshire; P.O. See D. ON THE HILL.

Dunham Massey, par. and ry. sta., L. & NW. R., mid. Cheshire, 2½ miles W. of Altrincham; 3712 ac., pop. 2644; contains the hamlets of **D. Town;** P.O.; and **D. Woodhouses;** P.O.; also **D. Massey Park,** seat of the Earl of Stamford and Warrington.

Dunham on the Hill, par. with ry. sta. (**Dunham Hill**), L. & NW. & G. W. R., in co. and 5¼ miles NE. of Chester; 1404 ac., pop. 282; P.O., called **Dunham Hill.**

Dunham on Trent; P.O. See DUNHAM (Notts).

Dunhampstead, hamlet, 4 miles SW. of Upton Warren, E. Worcestershire.

Dunhampton, hamlet, mid Worcestershire, 4 m. SE. of Stourport; P.O.

Dunhead, remains of ancient triangular camp, 5 m. WSW. of St. Vigeans, Forfarshire.

Dunhill, par., E. co. Waterford, 5 miles SE. of Kilmacthomas; 6287 ac., pop. 786.

Dunholme, par. and vil., in co. and 6 miles NE. of Lincoln; 2261 ac., pop. 289; P.O.

Dunian, hill, Roxburgh, 1¾ m. SW. of Jedburgh; 1095 ft.

Dunie, seat, 2½ m. NW. of Ardgay, N. Inverness-shire.

Dunimarle, seat, near Culross, Perthshire; the scene of the murder of Lady Macduff and her children is fixed by tradition at Dunimarle Castle.

Dunineny Castle, ruins, N. co. Antrim, W. of Ballycastle.

Dunino, par. and hamlet, E. Fife, 4½ miles SE. of St. Andrews; 2966 ac., pop. 272; P.O., called **Denino.**

Dunion, hill, Roxburgh. See DUNIAN.

Dunipace, town and par., E. Stirlingshire—par., 5593 ac., pop. 2050; town (which forms part of the police burgh of Denny and Dunipace), pop. 1364. See DENNY. About 2 miles SE. of town are the **Hills of Dunipace** and **Dunipace House.**

Duniquoich, wooded hill, with ruins of old fort, 1 mile NE. of Inveraray, Argyllshire; alt., 800 ft.

Dunira, seat, 2½ miles NW. of Comrie, Perth.

Duniry, par., S. co. Galway, 8 miles NW. of Portumna; 5828 ac., pop. 694.

Dunisky, par., mid. co. Cork, on river Lee, 3 miles SE. of Macroom; 1186 ac., pop. 96.

Dunkeld (Fort of the hazels), market town with ry. sta. (**Dunkeld and Birnam**), H. R., on river Tay, in co. and 15½ miles NW. of Perth; pop. 586; P.O., T.O. Market day, *Saturday.* The Tay is here crossed by a bridge of seven arches, erected by Telford (1809) at a cost of £42,000; it was widened in 1880. The choir of the cathedral is now used as the parish church. Immediately behind the cathedral is **Dunkeld House,** seat of the Duke of Atholl. The grounds are amongst the finest and most extensive in Scotland; they include 50 miles of walks and 30 miles of drives. Near the cathedral are two larch trees, the first, or among the first, introduced into Britain.

Dunkeld, Little, par. (ry. sta. Dunkeld and Birnam), E. Perthshire, on right bank of river Tay; 44,607 ac., pop. 2116.

Dunkeld and Dowally, united par., E. Perthshire, on left bank of river Tay; 15,293 ac., pop. 1201.

Dunken Haigh, seat, 4 miles NE. of Blackburn, NE. Lancashire.

Dunkenny, seat, 2 miles NW. of Glamis, Forfar.

Dunkerrin, par. and vil., S. King's co., 6 miles SW. of Roscrea; 7769 ac., pop. 815; P.O.

Dunkerron, islands (2) in Kenmare river, and castle, 3 m. and 2 m. W. of Kenmare, co. Kerry.

Dunkerry, cavern, 2 miles W. of the Giant's Causeway, N. co. Antrim.

Dunkerton, par. and vil., NE. Somerset, on Somerset Canal, 5 miles SW. of Bath; 1222 ac., pop. 439.

Dunkery Beacon, highest point of Exmoor, Somerset, 4½ miles S. of Porlock; alt., 1707 ft.

Dunkeswell, par. and hamlet, N. Devon, 5 miles NW. of Honiton; 4588 ac., pop. 288; P.O.; has remains of an abbey (1201).

Dunkeswick, par. and hamlet, E. div. W. R. Yorkshire, 6½ miles W. of Wetherby; 1472 ac., pop. 152.

Dunkettle, vil., ry. sta., G. S. & W. R., and seat, co. Cork, on harbour and 3 miles E. of Cork. Here is a fixed light, visible 2 miles.

Dunkineely, coast vil. and ry. sta., Donegal Ry., in co. and 12¼ miles W. of Donegal; pop. 295; P.O., T.O.

Dunkirk.—hamlet, 5 miles NE. of Chipping Sodbury, S. Gloucestershire; in the vicinity is **D. House.** **2. Dunkirk,** par. and vil., E. Kent, 5 miles W. of Canterbury; 5336 ac., pop. 876.

Dunkitt, par. and vil., S. co. Kilkenny, on river Suir, 3 miles N. of Waterford—par., 6773 ac., pop. 1281; vil., pop. 136. **D. House** is a seat.

Dunks Green, hamlet, 8½ m. W. of Maidstone, Kent; P.O.

Dunlapple, ancient par., Forfarshire, now forming NW. section of Stracathro.

Dunlavin, market town, par., and ry. sta., G. S. & W. R., W. co. Wicklow, 14 miles S. of Sallins and 32 miles SW. of Dublin by rail—par., 5851 ac., pop. 972; town, pop. 479; P.O., T.O. Market day, *Wednesday.*

Dunleary, former name of Kingstown, co. Dublin.

Dunleckny, par. and seat, W. co. Carlow, on river Barrow (containing Bagenalstown); 7950 ac., pop. 2876.

Dunleer, par. and vil. with ry. sta., G. N. I. R., S. co. Louth, on river White, 10 miles NW. of Drogheda—par., 2382 ac., pop. 683; vil., pop. 424; P.O., T.O.

Dunlewy, hamlet, on Dunlewy Lough, W. co. Donegal, 19 miles SW. of Dunfanaghy. **D. House** is a seat.

Dunley.—hamlet, 4 miles NW. of Whitchurch, N. Hants. —**2. Dunley,** hamlet, W. Worcestershire, 2 miles SW. of Stourport; P.O.—**3. Dunley,** hamlet, NW. Wilts, 1 mile E. of Littleton Drew.

Dunley Hill, seat, Surrey; post-town, Dorking.

Dunliath, old Scandinavian fort, Skye I., Inverness-shire.

Dunlichty, ancient par., Inverness. See DAVIOT.

Dunloe, vil., co. Kerry, 5 m. W. of Killarney.

Dunloe, Gap of, mountain pass near Killarney lakes, S. co. Kerry; a noted resort of tourists; 4 miles long; highest point, 795 ft. At the entrance to the pass is **D. Castle.**

Dunlop, par. and vil. with ry. sta., Glasgow and Kilmarnock Jt. Rys., Ayrshire, 7½ miles NW. of Kilmarnock —par., 7180 ac., pop. 1542; vil., pop. 473; P.O., T.O.; is noted for its cheese; alt. of ry. sta., 434 ft.; 1½ mile E. of sta. is **Dunlop House.**

Dunlop Place, vil., 5½ miles SE. of Hamilton, Lanarkshire; pop. (including Red Row), 315.

Dunloskin, seat, near Dunoon, Argyllshire.

Dunlossit, seat, ½ m. S. of Portaskaig, island of Islay, Argyllshire.

Dunloy, vil. with ry. sta., B. & N. C. R., 8½ miles SE. of Ballymoney, NW. co. Antrim; P.O.

Dunluce, coast par., N. co. Antrim (containing Bushmills); 9370 ac., pop. 1917; contains the ruins of **Dunluce Castle.**

Dunlugas, seat, Banffshire, 4½ miles NW. of Turriff.

Dunmacsniochan, vitrified fort, 5½ miles NE. of Oban, Argyllshire.

Dunmaglass, estate, and shooting-lodge, E. Inverness-shire, 6 m. E. of Inverfarigaig pier on Loch Ness.

Dunmahon, par., NE. co. Cork, on river Funcheon, 4 miles E. of Castletownroche; 2302 ac., pop. 267.

Dunmail Raise, pass, border of Westmorland and Cumberland, on road from Ambleside to Keswick; alt., 780 ft.

Dunmallet, conical eminence with Roman camp, on border of Cumberland, at foot of Ullswater.

Dunman, hill, with vestiges of ancient fort, SW. Wigtownshire, on the coast, 4 miles NW. of Mull of Galloway; alt., 522 ft.

Dunmanoge, par., S. co. Kildare, near Mageney ry. sta. and 3 m. W. of Castledermot; 2991 ac., pop. 185.

Dunmanus Bay, SW. co. Cork, 4 miles wide, 16 miles long. On the shores of the bay are the ruins of **D. Castle.**

Dunmanway, market town with ry. sta., C. B. & S. C. R., in co. and 37¾ miles SW. of Cork, on a tributary of the river Bandon; pop. 1776; P.O., T.O. There are mfrs. of tweeds and blankets. Market day, *Tuesday.*

Dunmase Rock, Queen's co. See DUNAMASE.

Dunmaul, remarkable rock, 300 ft. high, on E. coast of co. Antrim, near Glenarm.

Dunmeer Castle, ancient seat, 1½ mile NW. of Bodmin, E. Cornwall.

Dunmoe, par., mid. co. Meath, 3 miles NE. of Navan; 975 ac., pop. 50; has ruins of **D. Castle.**

Dunmoran Harbour, 2 miles E. of Aughris Head, N. co. Sligo.

Dunmore.—vil., with small harb., on river Forth, in co. and 8 m. SE. of Stirling; P.O., T.O.; in vicinity is the seat of **Dunmore Park;** 1½ m. from vil. is **Dunmore Pottery.**—**2. Dunmore,** seat and place, on W. Loch Tarbert, Kintyre, Argyllshire.—**3. Dunmore,** hill, 1½ m. NW. of Comrie, Perthshire; alt., 841 ft.—**4. Dunmore,** hill, with remains of ancient fort, 5 m. S. of Amulree, Perthshire; 1520 ft.

Dunmore.—market town and par., N. co. Galway, 8 miles NE. of Tuam—par., 34,938 ac., pop. 6475; town, pop. 639; P.O., T.O. Market day, *Thursday;* in vicinity of town is **Dunmore House.**—**2. Dunmore,** par., in co. and 3 miles NW. of Kilkenny; 2379 ac., pop. 203; contains stalactitic caves. **D. Park** is a seat.—**3. Dunmore,** 4 miles S. of Ballynahinch, co. Down; P.O.—**4. Dunmore,** fishing vil. and watering-place, on bay of same name, in co. and 8 miles SE. of Waterford; pop. 355; P.O., T.O., called **Dunmore, East.** There is good bathing. On the pier head, at W. side of entrance, is a lighthouse, with fixed light (Waterford) seen 5 miles.—**5. Dunmore,** hill, SW. co. Louth, 2 miles NW. of Collon; alt., 789 ft.

Dunmore Head.—co. Kerry, on N. side of Dingle Bay; is the most westerly point in Ireland.—**2. Dunmore Head,** W. co. Donegal, at entrance to Gweebarra Bay.—**3. Dunmore Head,** SW. co. Clare, 2½ miles E. of Loop Head.—**4. Dunmore Head,** N. co. Donegal, 1 mile SE. of entrance to Culdaff Bay.

Dunmow, Great, market town and par. with ry. sta. (**Dunmow**), G. E. R., W. Essex, on right bank of river Chelmer, 8½ miles W. of Braintree; 6795 ac., pop. 2704; P.O., T.O., called **Dunmow.** Market day, *Tuesday.* Great Dunmow was a chartered incorporation, dating from the reign of Philip and Mary; the corporation was, however, dissolved in 1886, in agreement with the terms of the Municipal Corporations Act (1883).

Dunmow, Little, par. and vil., W. Essex, on left bank of river Chelmer, 2 miles SE. of Great Dunmow; 1728 ac., pop. 265; P.O.; was formerly the seat of a priory (founded 1104), remarkable for the ancient custom of the "Dunmow Flitch," a custom which within recent years has been revived.

Dunmoylan, par., W. co. Limerick, 9 miles SW. of Askeaton; 6189 ac., pop. 857.

Dunmoyle Lodge, 4 m. S. of Sixmilecross, co. Tyrone; P.O.

Dunmurchie, loch, S. Ayrshire, 1½ mile SE. of Barr.

Dunmurraghill, par., N. co. Kildare, 7 miles NW. of Sallins ry. sta.; 449 ac., pop. 72.

Dunmurry.—vil. with ry. sta., G. N. I. R., S. co. Antrim, 4½ miles SW. of Belfast; pop. 1105; P.O., T.O.; has linen mfrs.—**2. Dunmurry,** par., in co. and 2 miles N. of Kildare; 1100 ac., pop. 75. **D. House** is a seat.

Dunmyat, hill, Perthshire. See DUMYAT.

Dunn, hamlet with inn, near head of Loch Watten, 9 miles SE. of Thurso, Caithness-shire.

Dunnable, pl., SE. Dumfriessh., 6 m. NE. of Kirtlebridge.

Dun-na-Feulan, or **Gull Rocks,** 2 rocky islets, near Sanda island, Argyllshire.

Dunnamaggan, par. and vil., W. co. Kilkenny, 2 miles NW. of Knocktopher; 3551 ac., pop. 406; P.O.

Dunnamanagh, vil., Donaghedy par., N. co. Tyrone, 7 miles NE. of Strabane; pop. 229; P.O., called **Dunamanagh.**

Dunnamark, waterfall on Mealagh r., SW. co. Cork, near Bantry; in vicinity is **D. House.**

Dunnamore, 8 m. W. of Cookstown, co. Tyrone; P.O.

Dunneheved, or **Launceston.** See LAUNCESTON.

Dunneill, river, rises in Ox mts., NW. co. Sligo, and flows to Sligo Bay, 4½ m. SE. of Easky.

Dunnerdale with Seathwaite, par., N. Lancashire, on river Duddon, 6 miles N. of Broughton in Furness; 10,273 ac., pop. 263; contains **Dunnerdale Hall.**

Dunnet, coast par. and vil. with inn, N. Caithness-shire, on Dunnet Bay, 9 miles SE. of Thurso; par., 16,844 ac., pop. 1232; P.O., T.O.; sandstone, and sandstone-flag suitable for pavement, are extensively quarried; **Dunnet Bay** (3¼ miles by 2½ miles) is an excellent fishing ground; on **Dunnet Head,** the most N. point of the Scottish mainland, is a lighthouse with fixed light, 346 ft. above high water, and seen 24 miles. Here is a signalling sta.

Dunnichen, par. and vil., in co. and 3¼ miles SE. of Forfar; par., 4090 ac., pop. 1132; contains **D. Hill,** alt. 674 ft., and **D. House.**

Dunnideer, or **Dun o' Deer,** hill, 1¼ mile W. of Insch, Aberdeenshire; alt., 876 ft.; has remains of a vitrified fort, and the fragment of an ancient tower of 14th century.

Dunnikier Colliery.—vil., 2 miles N. of Kirkcaldy, Fifeshire; **D. House** is a seat.—**2. Dunnikier,** hill, Fifeshire, 3 miles N. of Colinsburgh; 750 ft.

Dunninald, seat, 2½ miles SW. of Montrose, Forfar.

Dunning, par. and vil. with ry. sta., C. R., on Dunning Burn, in co. and 10 miles SW. of Perth — par., 14,879 ac., pop. 1141; vil., 1¾ mile SE. of sta., pop. 701; P.O., T.O.; the tower of the parish church is that of the Norman church of St. Serf (13th century).

Dunningley, hamlet, S. div. West-Riding Yorkshire, 3 miles NE. of Dewsbury.

Dunnington.—hamlet, S. Warwickshire, 2 miles SW. of Alcester; P.O.—**2. Dunnington,** par., East-Riding Yorkshire, 4 miles E. of York; par., 2246 ac., pop. 654; P.O., T.O.—**3. Dunnington,** par., East-Riding Yorkshire, 4½ miles NW. of Hornsea; 845 ac., pop. 90.

Dunningworth, hamlet, E. Suffolk, 6½ miles NE. of Woodbridge,

Dunnockshaw, par., NE. Lancashire, 3½ miles SW. of Burnley; 666 ac., pop. 518.

Dunnose, headland, on SE. coast of Isle of Wight, 1 mile NE. of Ventnor.

Dunnottar, coast town and par., Kincardineshire—par., 7783 ac., pop. 2533; town (forming part of Stonehaven), 1708; 1 mile SW. of Stonehaven is **D. House;** 1½ mile SE., on a massive rock rising 160 ft. sheer from the sea, is **D. Castle,** one of the most imposing ruins in Scotland. The castle existed in the 7th century, and was dismantled in 1720; during the Commonwealth it was selected for the preservation of the Scottish regalia, and in the last year of Charles II. was used as a State prison for the Covenanters. In D. churchyard Sir Walter Scott met Robert Paterson, the original of "Old Mortality."

Dunnycove Bay, inlet, S. co. Cork, 4 m. NE. of Galley Head.

Dunollie Castle, seat and ruins of ancient stronghold of the Macdougalls, on the coast, Argyll, 1 m. N. of Oban; here is a beacon with fixed light visible 4 miles.

Dunool, mt., N. Kirkcudbrightshire, 3½ m. NE. of Carsphairn; alt., 1758 ft.

Dunoon, town (police burgh), Cowall dist., Argyllshire, on W. shore of Firth of Clyde, 27 miles by river from Glasgow; pop. 6779; P.O., T.O.; extends more than 3 miles along the coast, and consists of Hunter's Quay to the N., Kirn, and Dunoon proper to the S., each with its separate steamboat pier. At the beginning of the last century it was a mere fishing village; it is now one of the most extensive watering-places on the Clyde, easily accessible by boat from Greenock, Gourock, and Craigendoran. The mildness of its climate and the amenity of its position render it an advantageous site for the West of Scotland Convalescent Home, containing 250 beds; there is also a cottage hospital. On a conical hill above the pier are traces of the old castle of Dunoon, formerly a residence of the Argyll family; adjacent is Castle House and grounds, which, with the hill, have been acquired by the town, and converted into a public recreation ground; a statue

of Burns' "Highland Mary" was unveiled in 1896 on the centenary of the poet's death.

Dunoon and Kilmun, coast par., Cowall, Argyllshire; 44,606 ac., pop. 10,468.

Dunore, rivulet, SW. co. Antrim, flowing to Lough Neagh, 2½ miles SW. of Antrim.

Dunowen Head, prom., S. co. Cork, 2 m. NE. of Galley Head.

Dunpender, ancient name of Traprain, Haddington.

Dunphail, ry. sta., H. R. (alt., 620 ft.), and seat of Earl of Elgin, with ruins of ancient castle, 8½ miles S. of Forres, Elginshire; P.O., T.O.

Dunquin, par., W. co. Kerry, 7 miles SW. of Dingle; 4396 ac., pop. 626; P.O.

Dunragit, vil. with ry. sta., P. & W. Jt. R., 5½ miles SE. of Stranraer, Wigtownshire; P.O., T.O.; at Dunragit is a butter and cheese factory; in vicinity of sta. is the **Mote of Dunragit,** hill, and **Dunragit House,** seat.

Dunran, mountain defile, 2 m. S. of Newtown Mount Kennedy, E. co. Wicklow.

Dunraven Castle, seat of Earl of Dunraven, on the Bristol Channel, 5 miles S. of Bridgend, Glamorgan; is built on the site of *Dindryfan*, traditionally the seat of Caractacus and other Welsh princes; in the cliffs of **Dunraven Head** are several large and curious caves.

Dunraymond, pl., in co. and 6 miles S. of Monaghan.

Dunree Head, on E. side of Lough Swilly, co. Donegal; has a lighthouse, with fixed light (Lough Swilly) seen 13 miles; the coast hamlet of **Dunree** is 6 miles NW. of Buncrana.

Dunreggan, vil., W. Dumfriesshire, forming part of Moniaive.

Dun-Richnan, ancient fort, 1½ mile SE. of Dores, Inverness-shire.

Dunridge, hamlet, N. Northumberland, on bay of same name, 8½ miles NE. of Morpeth.

Dunrobin, seat of the Duke of Sutherland, with (private) ry. sta., H. R., SE. Sutherland, on the coast, near Golspie. **Dunrobin Castle** exhibits the German, French, and old Scottish styles of architecture. It includes a plain castellated structure of 1098 (or 1275), and is among the oldest inhabited houses in the kingdom. In the park are two "brochs," or dry-built circular towers. In the vicinity is **Dunrobin Glen,** with waterfall. **Dunrobin Deer-Forest** embraces 12,180 ac.

Dunrod.—ancient par., in co. and forming S. section of par. of Kirkcudbright; P.O., T.O.—**2. Dunrod,** ancient bar., NW. Renfrewshire; is traversed by **Dunrod Burn,** spanned, 1¼ mile NE. of Inverkip, by a curious old bridge, supposed to be Roman; the burn supplies one of the reservoirs of the Greenock waterworks; 2 miles NE. of Inverkip is **Dunrod Hill;** alt., 936 ft.

Dunrossness, par., Shetland; 32,131 ac., pop. 3638; P.O., T.O.; includes Fair island and part of Mainland.

Dunrymond, pl., 4 m. NW. of Ballybay, Monaghan; P.O.

Duns, market town (police burgh) and par. with ry. sta., N. B. R., Berwickshire, 7½ miles NE. of Greenlaw and 55 miles SE. of Edinburgh by rail—par., 11,406 ac., pop. 3199; burgh and town, pop. 2206; P.O., T.O.; alt. of ry. sta., 376 ft. Duns is the capital of Berwickshire and the largest town in the county. Market day, *Tuesday;* has mfrs. of fine linen, a bleaching-ground, and a brewery. Duns Scotus, the "Angelic Doctor" (1265); Dr. Thomas M'Crie (1772), biographer of John Knox; Thomas Boston (1676), author of "The Fourfold State"; and Sir Joseph Paxton, architect of the Crystal Palace, were natives. On **Duns Law** (700 ft.) are traces of a camp formed by the Covenanters in 1639, and in vicinity is the seat of **Duns Castle.**

Dunsaliagh, hamlet, W. co. Clare, 4 m. SE. of Miltown Malbay; P.O.

Duns Dish, loch, 5 m. NW. of Montrose, NE. Forfarshire.

Duns Spa, mineral spring, 1½ mile SE. of Duns, Berwickshire; long celebrated for its reputed medicinal qualities, but now neglected.

Duns Tew, par. and vil., N. Oxfordshire, 7 miles S. of Banbury; 1749 ac., pop. 232; P.O.

Dunsandle, ry. sta., M. G. W. R., 5 miles N. of Loughrea, co. Galway; the seat of **D.** is 2½ miles W. of the ry. sta.

Dunsany, par. and seat of Lord Dunsany, mid. co. Meath, 3 miles NW. of Drumree ry. sta.; 964 ac., pop. 113; P.O., T.O.

Dunsapie, artificial loch, in hollow on E. shoulder of Arthur's Seat, Edinburgh; 371 ft. above sea-level. Before and after the battle of Prestonpans (1745) the army of Prince Charles Edward camped here.

Dunsborough House, seat, 6 miles NE. of Guildford, W. Surrey.

Dunsbrook, stream, N. Devon; flows 10 miles E. to the Exe near Dulverton.

Dunsby.—par. and vil., S. Lincolnshire, 4½ miles N. of Bourn; 2671 ac., pop. 256; P.O. **D. Hall** is a seat.—**2. Dunsby,** hamlet, Brauncewell par., Lincolnshire, 2 miles W. of Dorrington.

Dunscaith, ruined castle of the Barons of Sleat, Sleat par., Skye island, Inverness-shire.

Dunscomb, hamlet, 2 m. SE. of Crediton, Devon.

Dunscombe Cliffs, on coast of E. Devon, 2 miles NE. of Sidmouth; alt., 351 ft.

Dunscore, par. and vil. with ry. sta., G. & SW. R., in co. and 11 miles NW. of Dumfries; 14,825 ac., pop. 1055; P.O., T.O. Robert Burns lived here for some years.

Dunscriben, vitrified fort, Inverness-shire, on Loch Ness, 1¼ m. SW. of Bunloit.

Dunscroft, ham., S. div. W. R. Yorks, 3½ m. SW. Thorne.

Dunscuddeburgh, ruins of fort, Kilmuir par., Skye island, Inverness-shire.

Dunsden, hamlet, Oxfordshire, 3 miles SW. of Henley; P.O. See EYE AND DUNSDEN.

Dunsdon, ham., NW. Devon, 4 m. NW. of Holsworthy.

Dunseverick, or **Feigh,** 4 miles E. of Bushmills, N. co. Antrim; P.O.; near the ruins of **Dunseverick Castle** and the Giant's Causeway.

Dunsfold, par. and vil., W. Surrey, 5½ m. SE. of Godalming; 4039 ac., pop. 623; P.O., T.O. **D. House** is a seat.

Dunsford, par. and vil., E. Devon, on river Teign, 7½ miles SW. of Exeter; 6042 ac., pop. 633; P.O., T.O.

Dunsfort, coast par., SE. co. Down, on Lough Strangford, 6 miles SE. of Downpatrick; 4250 ac., pop. 803.

Dunsforth, eccl. dist., Aldborough par., North and West Ridings Yorkshire; pop. 147.

Dunsforth, Lower, par., E. div. W. R. Yorkshire, 3 miles SE. of Boroughbridge; 1048 ac., pop. 112.

Dunsforth, Upper, with Branton Green, par., E. div. W. R. Yorks, 1 m. S. of Lower Dunsforth; 1010 ac., pop. 67.

Dunshalt, vil., Fifeshire, 1 m. SE. of Auchtermuchty; pop. 300; P.O., called **Dunshelt;** has farina works.

Dunshaughlin, par. and vil., S. co. Meath, 1¼ mile from Drumree ry. sta., 13 miles NW. of Dublin—par., 5263 ac., pop. 315; vil., pop. 783; P.O., T.O.

Dunsil, hamlet, N. Notts, 5 miles NW. of Sutton sta.

Dunsinane, seat, 7 miles NE. of Perth; 3 miles SE. and 8½ miles NE. of Perth is **Dunsinane Hill,** one of the Sidlaws; alt., 1012 ft.; it has vestiges of an ancient fort, locally called Macbeth's Castle.

Dunsink, vil. and eminence (210 ft.), in co. and 4 miles NW. of Dublin; the knoll is crowned with the Observatory of Trinity College.

Dunskeig, hill, with remains of 2 very ancient forts, one of them vitrified, on S. side of W. Loch Tarbert, Kintyre, Argyllshire; alt., 300 ft.

Dunskerry, islet, 4 miles N. of Fair-aird Head, Sutherlandshire.

Dunskey, burn, glen, and ruins of old castle (1510), in S. vicinity of Portpatrick, Wigtownshire; 1½ m. N. is **Dunskey House,** long a seat of the Hunter-Blair family; in 1883 the estate of Dunskey became the property of St. Benedict's Abbey, Fort Augustus. **D. Burn,** at one time reputed to have healing properties, flows through the glen to the sea.

Dunslair Heights, hill range, 3 m. NE. of Peebles.

Dunsland Cross, ry. sta., L. & SW. R., 5 miles E. of Holsworthy, NW. Devon; 1 mile N. is **Dunsland House.**

Dunsley.—hamlet, North-Riding Yorkshire, 3 m. W. of Whitby. See NEWHOLME WITH DUNSLEY—**2. Dunsley,** ham., 1 mile N. of Kinver, SW. Staffordshire.

Dunsley Paper Mill, at Matlock Bath, N. Derbyshire.

Dunsmore.—hamlet, 2 m. SW. of Wendover, Bucks.—**2. Dunsmore,** seat, 2½ miles NE. of Rugby, Warwickshire.

Dunsmore Heath, moorland tract, E. Warwickshire, 4 miles SW. of Rugby.

Dunsop Bridge, 11 miles SW. of Settle, West-Riding Yorkshire; P.O., T.O. See DUNSUP.

Dunstable, mun. bor., par., and market town, with ry. stas., G. N. (**Church St.**) and L. & NW. Rys., towards the southern end of the Chiltern Hills, S. Bedford, 4½ miles W. of Luton; mun. bor. and par., 453 ac., pop. 5157; P.O., T.O.; alt. of ry. sta., 476 ft. Market days, *Wednesday* and *Saturday.* Dunstable was probably a Roman station (*Durocobrivæ*). It had a palace and an Augustinian priory built by Henry I. The church of the priory is now used as the parish church (restored in 1865).

Straw-plaiting and the making of straw hats and bonnets are the principal industries; there are also large printing works.

Dunstaffnage Castle, ruin, 3½ miles NE. of Oban, Argyllshire, on S. shore and at mouth of Loch Etive. Dunstaffnage was, it is supposed, the seat of the Scottish monarchy until the removal of the Court to Forteviot, and of the Stone of Destiny to Scone, 843. The castle, which probably occupies the site of a Scandinavian fortress, dates from the 13th century; it belonged successively to the Macdougalls and the Campbells, and served as a military post in 1715 and 1745. Now it is the property of the Crown. About 2 miles SE. is **D. House.**

Dunstall.—hamlet, N. Lincolnshire, 4 miles NE. of Gainsborough.—**2. Dunstall,** par., SE. Staffordshire, 4½ miles SW. of Burton upon Trent; 1710 ac., pop. 281; P.O.; contains **Dunstall Hall.**

Dunstall Green, hamlet, W. Suffolk, 6½ miles SE. of Newmarket.

Dunstall Park, ry. sta., G. W. R., Staffordshire, 1 mile NW. of Wolverhampton.

Dunstall Priory, seat, 4½ miles N. of Sevenoaks, Kent.

Dunstan, coast par., N. Northumberland, 6 miles NE. of Alnwick; 1749 ac., pop. 271. **D. Hall** is a seat.

Dunstan Park, seat, 3 miles E. of Newbury, Berks.

Dunstanburgh Castle, ruins, on coast of Northumberland, 7 miles NE. of Alnwick.

Dunster, market town and par. with ry. sta., G. W. R., W. Somerset, 5 miles W. of Watchet; 2888 ac., pop. 1182; P.O., T.O. Market day, *Friday*. In vicinity is **Dunster Castle,** built in the 16th century on the site of an older work of the 11th century, and situated in a large park.

Dunston.—par. and vil. with ry. sta. (**Nocton and Dunston**), G. N. & G. E. R., in co. and 8 miles SE. of Lincoln; 3372 ac., pop. 572; P.O.; contains **Dunston Pillar** (100 ft. high), which is surmounted by a statue of George III., and served at one time as a guide to travellers on Lincoln Heath.—**2. Dunston,** hamlet, 2 miles NE. of Chesterfield, N. Derbyshire. See NEWBOLD AND DUNSTON.—**3. Dunston,** par., S. Norfolk, on river Yare, 4 miles S. of Norwich; 626 ac., pop. 118; contains **D. Hall.**—**4. Dunston,** par., 2 miles NE. of Penkridge, W. Staffordshire; 1448 ac., pop. 262; P.O.—**5. Dunston,** eccl. dist. and vil., Whickham par., N. Durham—dist., pop. 5660; vil., 2 m. SW. of Gateshead; P.O., T.O.

Dunstone, hamlet, ½ m. S. of Widdecombe, E. Devon.

Dunsup, hamlet, 11 miles SW. of Settle, W. R. Yorkshire; P.O., called **Dunsop Bridge.**

Dunswell, hamlet, E. R. Yorkshire, 3 m. SE. of Beverley.

Dunsy, island in Lough Strangford, 4 miles N. of Killyleagh, co. Down; 33 ac., pop. 2.

Dunsyre, par. and vil. with ry. sta., C. R., Lanarkshire, 8½ miles NE. of Carstairs Junc.; 10,778 ac., pop. 200; P.O.; contains **Dunsyre Hill,** alt. 1313 ft.; and the ruins of **Dunsyre Castle.** Alt. of ry. sta., 733 ft.

Duntarvie, estate, Linlithgowshire, 2¾ miles SW. of Queensferry; Duntarvie Castle was the first halting-place of Queen Mary after quitting Loch Leven.

Duntelchaig, loch, 8½ m. SSW. of Inverness, 3⅜ m. long, and nowhere more than 1 m. broad; 702 ft. above sea-level.

Dunterlie, suburb of Barrhead, Renfrewshire.

Dunterton, par. and vil., S. Devon, on river Tamar, 7½ miles NW. of Tavistock; 1206 ac., pop. 100.

Dunthrop, hamlet, 3½ miles NE. of Chipping Norton, Oxfordshire. See HEYTHROP AND DUNTHROP.

Duntiblae, vil., on the Luggie, 1¾ mile SE. of Kirkintilloch, Dumbartonshire.

Duntisborne Abbots, par. and vil., NW. Gloucestershire, 5 miles NW. of Cirencester; 2332 ac., pop. 230; P.O.

Duntisborne House, par., NW. Gloucestershire, 4 miles NW. of Cirencester; 2260 ac., pop. 109.

Duntish, hamlet, 3 m. NE. of Cerne Abbas, Dorset.

Duntocher, *quoad sacra* par. and small manufacturing town, Old Kilpatrick par., Dumbartonshire, on Dalmuir Burn, 9 miles NW. of Glasgow—par., pop. 3230; town, pop. 2122; P.O., T.O.; has cotton-mills, a manufactory of agricultural implements, lime-works, coal-mines, and quarries. Duntocher has an ancient bridge, believed to be Roman, and adjoins a hill on which many Roman relics have been found.

Dunton.—par. and vil., Bedfordshire, 3½ miles SE. of Biggleswade; 2650 ac., pop. 392; P.O.—**2. Dunton,** N. Bucks, 4 miles SE. of Winslow; 1197 ac., pop. 82.—**3. Dunton,** par., S. Essex, 5 miles SE. of Brentwood ry. sta.; 2310 ac., pop. 138.

Dunton, reservoir, Kilmarnock Water Supply, 7 miles NE. of Kilmarnock, Ayrshire.

Dunton-Bassett, par., S. Leicestershire, 4 miles N. of Lutterworth; 1361 ac., pop. 385; P.O.

Dunton cum Doughton, par., W. Norfolk, 2½ miles NW. of Fakenham; 1747 ac., pop. 155.

Dunton Green, hamlet with ry sta., SE. & C. R., 5 miles NW. of Sevenoaks, W. Kent; P.O., T.O.

Duntreath Castle, seat, 2 miles NW. of Strathblane, SW. Stirlingshire.

Duntroon Castle, modernised baronial fortress, in par. and 4 miles SW. of Kilmartin, Argyllshire, on N. shore of Loch Crinan.

Duntrune, seat, on Fithie Burn, 4 miles NE. of Dundee, Forfarshire; in vicinity is the hamlet of **Burnside of Duntrune.**

Duntulm, hamlet and old castle, in NW. of Skye island, Inverness-shire, on Loch Scour, 19 miles NW. of Portree; P.O., T.O.; the castle was originally a Scandinavian structure, bearing the name of Dundavid, and afterwards a residence of the Macdonalds, descendants of the Lords of the Isles.

Dunure, coast vil. and ruins of a castle of the Kennedys, in co. and 6 miles SW. of Ayr; P.O., T.O.

Dunurlin, par., W. co. Kerry, 6 miles NW. of Dingle; 4699 ac., pop. 797.

Dunvant, ry. sta., L. & NW. R., 2 miles S. of Gowerton ry. sta., W. Glamorgan; P.O., T.O.

Dunvegan, vil. with inn, on loch of same name, NW. of Skye island, Inverness-shire, 22½ m. from Portree, to which a coach runs; P.O., T.O.; steamer connection with Oban; in vicinity is **Dunvegan Castle,** seat of the Macleods. **Dunvegan Loch,** also known as Loch Follart, 7½ miles long and 2½ miles wide, affords safe anchorage for vessels of the heaviest burden. On SW. side is **Dunvegan Head.**

Dunwan Dam, crescent-shaped loch, 2½ miles SW. of Eaglesham, SE. Renfrewshire.

Dunwear, hamlet, 1 mile SE. of Bridgwater, W. Somerset.

Dunwich, par. and vil. with coastguard station and lifeboat, E. Suffolk, 4 miles SW. of Southwold; 1193 ac. (335 water), pop. 157; P.O., T.O.; is an ancient corporate bor., and was at one time a place of great importance. It was the capital of the East Angles; until 1832 it returned 2 members to Parliament. In the 11th century the encroachments of the sea swept away its royal and episcopal palaces, and in the 14th century choked up its capacious harbour. Dunwich has some attractions as a seaside resort. In vicinity is **Dunwich House.**

Dunwood.—par., S. Hants, 3 miles SW. of Romsey; 261 ac., pop. 10.—**2. Dunwood,** hamlet, 3 miles SW. of Leek, N. Staffordshire.

Dunwoody Bay, S. co. Cork, 6 m. SE. of Clonakilty. Near here are the remains of **D. Castle.**

Dunyardil, shooting-lodge, near Loch Dun na Seilcheig (Duntelchaig), in co. and 9 miles S. of Inverness.

Dupath Well, spring, 1 mile E. of Callington, E. Cornwall; is arched over with a small baptistery of granite, thought to be at least 600 years old.

Duppas Hill, hamlet, near Croydon, E. Surrey.

Dupplin Castle, seat of the Earl of Kinnoull, in co. and 5¾ miles SW. of Perth. Here is **D. Loch.**

Dura Den, ravine and vil., Fifeshire, 2½ miles E. of Cupar; P.O., called **Duraden;** fossil ganoid fish have been found here in the yellow sandstone; in vicinity is **Dura House.**

Durcot, hamlet, Somerset, 8 miles SW. of Bath.

Durdans, seat of Lord Rosebery, 2 miles SW. of Epsom, Surrey.

Durdham Down, Bristol. See REDLAND.

Durdle Bay, on coast of Dorset, 8 miles E. of Weymouth.

Durgan, hamlet, in par. and 4 miles SE. of Constantine, W. Cornwall.

Durham.—co. palatine and maritime co., in N. of England; is bounded N. by the Derwent and the Tyne, beyond which is Northumberland; E. by the North Sea; S. by the Tees, beyond which is Yorkshire; and W. by Cumberland and Westmorland; greatest length (N. to S.), 40 miles; greatest breadth, 48 m.; length of coast line, 32 m.; area, 649,352 ac.; pop. 1,187,361. The co. is served entirely by the N. E. R. The western portion of the co. consists of hill-ranges, enclosing fertile valleys; the eastern portion, in which the prevailing rocks are magnesian limestone and new red sandstone, is more level; in the central districts are the coal measures. In the valleys, and in the neighbourhood of the rivers, especially the Tees, the soil is very fertile. The chief

corn crops are wheat and oats; the chief green crops are potatoes and turnips. A hardy breed of horses is raised on the moors in the west, and in the fertile pastures of the valleys a breed of cattle which is unsurpassed for dairy purposes. (For agricultural statistics, see APPENDIX.) The principal mineral products are lead, iron, millstone, and coal. The coalfields are the most important in the kingdom. The principal mfrs. are chemicals, glass, and earthenware; shipbuilding and sail-making; paper-making; woollen and worsted stuffs, &c. Salt is extracted from brine at Port Clarence, Haverton Hill, and Greatham. There are also large ironworks and machine factories. Durham has great facilities of transport. The co. comprises 243 pars., the parl. and mun. bors. of Darlington, Durham, Gateshead, The Hartlepools, South Shields (1 member each), and Sunderland (2 members), the greater part of the parl. and mun. bor. of Stockton on Tees (1 member), and the mun. bor. of Jarrow. It is entirely in the diocese of Durham. For parl. purposes it is divided into 8 divisions, viz., Jarrow, Houghton le Spring, Chester le Street, North-Western, Mid, South-Eastern, Bishop Auckland, and Barnard Castle, 1 member for each division.—**2. Durham,** capital of the co., parliamentary and municipal bor., episcopal city, and market town, with ry. stas., N. E. R., 14¼ miles S. of Newcastle, 70½ N. of York, and 258½ N. of London by rail—parl. bor., 969 ac., pop. 15,122; mun. bor., 884 ac., pop. 14,679. Market day, *Saturday*. Durham is situated on a rocky eminence ("Dunholme," "Duresme," "Durham,") nearly surrounded by the river Wear. It dates from the 10th century, when the monks of Lindisfarne, after the ravaging of Holy Island by the Danes, rested there with the body of St. Cuthbert, and built a chapel for its reception. The present fine cathedral, containing the tomb of the Venerable Bede (d. 735), dates from 1093. The castle, said to have been erected by William the Conqueror, became the chief residence of the bishops of Durham; it is now appropriated to the uses of the university. The university, founded by Cromwell in 1646, and dissolved after the Restoration, was re-established by Act of Parliament in 1833. Besides the university, the educational institutions comprise a grammar-school founded by Henry VIII., a diocesan training-school for schoolmistresses, blue-coat, and other schools. The only industries of any importance are a carpet factory and a large mill for the mfr. of "Durham mustard." In the vicinity are coal-mines. West of the town is Neville's Cross. Here the Scots were defeated (1346), and King David Bruce taken prisoner. Cardinal Wolsey and Butler (1692–1752), author of "The Analogy," were bishops. The bor. returns 1 member to Parliament.

Durhamtown, vil., in par. and 1 mile S. of Bathgate, Linlithgowshire; pop. 403.

Durie, seat and colliery, 1½ m. NW. of Leven, Fife.

Durine, coast vil., Sutherlandshire. See DURNESS.

Durinemast, loch, Morvern dist., NW. Argyllshire, ¼ m. NW. of Loch Arienas, with which it is connected.

Durinish. See DUIRINISH.

Durisdeer, vil., Dumfries; P.O. See DURRISDEER.

Durleigh, par., W. Somerset, 2 miles SW. of Bridgwater; 755 ac., pop. 89.

Durleston, small bay and headland, on coast of Dorset, 2 miles S. of Swanage Bay.

Durley, par. and vil., S. Hants, 3 miles W. of Bishops Waltham; 2497 ac., pop. 510; P.O., T.O.

Durley Common, 4½ m. NW. of Ledbury, Hereford.

Durlock, ham., 1 mile SW. of Ash next Sandwich, E. Kent.

Durn, hill and stream, Banffshire; hill, with remains of ancient camp, 2 miles SW. of Portsoy; alt., 651 ft.; stream, flows 6 m. NE. to the sea at Portsoy; on N. side of hill is a quarry, with a beautiful variety of quartz, exported for use in the potteries.

Durness, par., NW. Sutherlandsh.; 140,812 ac., pop. 870; contains the vil. of Durine, 20 miles NW. of Tongue; P.O., T.O., called **Durness**; 2¾ m. from Durine Inn is **Durness Ferry,** across the **Kyle of Durness.**

Durnford, par., vil., and seat, S. Wilts, on river Avon, 2½ miles SW. of Amesbury; 3102 ac., pop. 388.

Durno, vil., Aberdeensh., 2 m. N. Pitcaple ry. sta.; P.O.

Duror, *quoad sacra* par. and vil. with ry. sta., C. R., Lismore and Appin par., Argyllshire—par., pop. 545; vil., 5 miles SW. of Ballachulish; P.O., T.O.

Duross Point, prom., W. coast of Lough Erne, co. Fermanagh.

Durran, former loch, now a rich meadow, 6 m. SE. of Thurso, Caithness-shire.

Durrants, hamlet, 2½ miles N. of Havant, S. Hants.

Durras Park, seat on Galway Bay, S. co. Galway.

Durrington.—par., SW. Sussex, 2½ m. NW. of Worthing; 900 ac., pop. 257; P.O.—**2. Durrington,** par., SE. Wilts, on r. Avon, 2 m. N. of Amesbury; 2702 ac., pop. 427; P.O., T.O.

Durrington House, seat, 1½ m. NE. Harlow ry. sta., Essex.

Durris, par. and vil., N. Kincardineshire—par., 15,294 ac., pop. 884; vil. (Kirkton of Durris), 1¾ mile E. of Crathes sta.; P.O.; 1¾ mile E. of vil. is **Durris House** (17th century); adjacent is **Durris Tower.**

Durrisdeer, par. and vil., Dumfriesshire, 6 m. N. of Thornhill; 19,735 ac., pop. 970; P.O., called **Durisdeer.**

Durrisdeer Hill, border of Dumfries and Lanarkshire; alt., 1861 ft.

Durrow.—market town, Queen's co., and par., partly also in co. Kilkenny; par., 6527 ac., pop. 1171; town, on river Erkina, 2 miles NW. of Attanagh ry. sta.; pop. 559; P.O., T.O. Market day, *Friday*.—**2. Durrow,** par., King's co. and co. Westmeath, 3 miles N. of Tullamore; 9771 ac., pop. 1021; **D. Abbey** is a seat.—**3. Durrow,** ham. and sta., on G. S. & W. R., 7 miles NE. of Dungarvan, co. Waterford.

Durrus, par. and vil. with ry. sta. (**Durrus Road**), C. B. & S. C. R., S. co. Cork, 5¾ miles SW. of Bantry—par., 11,138 ac., pop. 1480; vil., 4¾ m. SW. of ry. sta., pop. 186; P.O., T.O. Market day, *Saturday*.

Dursey, island, Kilnamanagh par., co. Cork; 1402 ac., pop. 210; **Dursey Hd.,** prom., is at S. extremity of island.

Dursley, par. and market town with ry sta., M. R., in co. and 15 miles SSW. of Gloucester; par., 1055 ac., pop. 2372. Cycle making is an industry; P.O., T.O. Market days, *Thursday* and *Saturday*.

Durston, par. and hamlet with ry. sta., G. W. R., W. Somerset, 6 m. S. Bridgwater; 1013 ac., pop. 182; P.O.

Durton, ham., N. Lancs, 2 m. NW. of Preston.

Durweston, par., vil., and seat, N. Dorset, on river Stour, 2 m. NW. of Blandford Forum; 1850 ac., pop. 396; P.O.

Duryard Lodge, seat, 1 m. N. of Exeter, E. Devon.

Dusk River, stream, 10 m. long, flowing into Stinchar r., near Pinwherry sta., SW. Ayrshire.

Dusk Water, stream, 8 m. long, flowing into Garnock r., 2 m. S. of Dalry, NW. Ayrshire.

Dusoin, glen, near Killeagh, E. co. Cork.

Duston, par. and vil., in co. and adjoining bor. of Northampton; 1604 ac., pop. 975; P.O., T.O.

Duston St. James, par., in co. and bor. of Northampton; 214 ac., pop. 2553.

Dutch River, artificial mouth of river Don, Yorkshire; constructed, 1630, by Vermuyden, a Dutch engineer.

Dutchman's Cap, hill, Treshnish Isles, Argyllshire, 5½ m. NW. of Staffa; alt., 284 ft.

Dutchman's Hole, cavern in the cliffs, SW. coast of Isle of Wight, near Brighstone.

Duthil and Rothiemurchus, par., NE. Inverness, 7 miles SW. of Grantown; 78,693 ac., pop. 1995; adjoining D. church is the Seafield mausoleum, erected in 1837.

Dutlas, 6 miles from Knighton, Radnorshire; P.O.

Duton Hill, hamlet, W. Essex, 3 miles N. of Dunmow.

Dutton.—par., mid. Cheshire, on river Weaver, 5½ miles NW. of Northwich; 2089 ac., pop. 426.—**2. Dutton,** par., N. Lancashire, on river Ribble, 6½ miles NW. of Blackburn; 1908 ac., pop. 229; contains **Dutton Manor.**

Dutton Cacca, Dutton Diffeth, and **Dutton-y-Bran,** 3 pars., Denbighshire, on Cheshire border—Dutton Cacca, 423 ac., pop. 73; Dutton Diffeth, 624 ac., pop. 113; Dutton-y-Bran, 616 ac., pop. 37.

Duvillaun More, island, W. co. Mayo, in Blacksod Bay; 177 ac.

Duxbury, par., S. Lancashire, 2 miles S. of Chorley; 1011 ac., pop. 282; contains **Duxbury Hall.**

Duxford.—hamlet, Berks, 6½ miles NE. of Faringdon. Here is a lock on river Thames.—**3. Duxford,** par. and vil., Cambridgeshire, on river Cam, 5½ miles W. of Linton; 3239 ac., pop. 685; P.O., T.O.

Dwarfie Hammers, rocks on Ward Hill, Hoy island, Orkney; about 16 miles SW. of Kirkwall.

Dwarfie Stone, huge block of sandstone, Hoy island, Orkney; has been hollowed out into three chambers, and is mentioned in Scott's "Pirate."

Dwarwick Head, E. end Dunnet Bay, N. Caithness.

Dwrbach, hamlet, 3 m. S. of Fishguard, Pembroke; P.O.

Dwyafon, hamlet, Denbighshire, 6½ miles NE. of Llanrwst.

Dwyfach, river, S. Carnarvonshire; rises on E. slope of Bwlch Mawr and flows to Cardigan Bay, joining the Dwyfawr 1½ mile above its mouth.

Dwyfawr, river, S. Carnarvonshire; flows into Cardigan Bay 1½ m. W. of Criccieth.

Dwyffrwd, hamlet, Montgomeryshire, 8½ miles NW. of Llanfyllin.

Dwygyfylchi, coast par. and vil., Carnarvonshire, 2½ miles W. of Conway; par. (entirely in Penmaenmawr urb. dist.), 3818 ac., pop. 3503.

Dwyran, ham., Anglesey, 3 m. NW. Carnarvon; P.O., T.O.

Dwyriew, hamlet, Manafon par., Montgomeryshire, 2 miles SE. of Llanfair.

Dwyryd, river, NW. Merionethshire, flowing into Cardigan Bay; contains trout and salmon.

Dyan, 3 miles N. of Caledon, E. co. Tyrone; P.O.

Dyce, par. and vil. with ry. junction, G. N. S. R., Aberdeen—par., 5237 ac., pop. 1482; vil. (Gordon Place and Dyce), 6¼ miles NW. of Aberdeen, pop. 863; P.O., T.O.; is situated near the right bank of the Don, and has granite works; alt. of ry. sta., 190 ft.

Dye Water.—rivulet, Berwickshire, flowing E. to the Whiteadder near Ellem; is 13⅝ miles long, and is a good trout stream; it receives the Watch Water a little above the village of Longformacus.—**2. Dye Water,** rivulet, Kincardineshire; rising on Mount Battock, and flowing NE. through Glen Dye to the Feugh near Strachan church; is 14¾ miles long, and is a good trout stream; on the left bank, 5 m. from mouth, is **Bridge of Dye,** seat. Of the six or seven tributaries of the Dye, the Char Burn is the principal; it is also known for the good sport it provides.—**3. Dye,** or **West Water,** river, Forfarshire, flowing 20 miles SE. to the North Esk, 4 miles NE. of Brechin.

Dyers Hill, eccl. dist., Sheffield par., S. div. West-Riding Yorkshire; pop. 10,346.

Dyffrin.*—hamlet, Brecknockshire, 6½ miles NW. of Crickhowell.—**2. Dyffrin,** hamlet, Brecknockshire, 3 m. N. of Merthyr-Tydfil.

Dyffrydan, hamlet, near Dolgelly, Merioneth.

Dyffryn.—vil. and ry. sta., Cam. Ry., 5 miles NW. of Barmouth, Merioneth; P.O., T.O.—**2. Dyffryn,** hamlet, Montgomeryshire, 4 miles S. of Llanfyllin.—**3. Dyffryn,** eccl. dist., Cadoxton juxta Neath par., W. Glamorgan; pop. 758.

Dyffryn Aled, seat, in co. and 7½ m. W. of Denbigh.

Dyffryn Clydach, par. and vil., Glamorgan—1725 ac., pop. 1252; the vil. is 5½ miles SW. of Llandaff; in vicinity of vil. is **Dyffryn House.**

Dyffryn Elan and **Dyffryn Gwy,** 2 hamlets, 2 miles NW. of Rhayader, Radnorshire.

Dyffryn Honddû, Upper and **Lower,** hamlets, in co. and 8 miles NW. of Brecknock.

Dyffryn Llanfair, ham., near Newtown, Montgomeryshire.

Dyffryncidrich, hamlet, in par. and 3 miles NE. of Llangadock, Carmarthenshire.

Dyfi, or **Dovey,** river, N. Wales; rises on E. side of Aran Mawddwy, Merioneth, and flows S. and SW. passing Dinas Mawddwy and Mallwyd, through the valley of Machynlleth across Montgomeryshire and along border of Merioneth and Cardiganshire to Cardigan Bay at Aberdovey; is 30 miles long; its estuary is 6 miles long.

Dyfnant, vil., Brecknockshire, 8½ miles NE. of Neath.

Dyke.—hamlet, 2 m. N. of Bourn, Lincoln; P.O.—**2. Dyke,** ham., NW. Devon, 1 mile S. of Clovelly.

Dyke, vil., NW. Elginshire, 3½ miles SW. of Forres.

Dyke, The, ry. sta., L. B. & S. C. R., S. Downs, W. Sussex. See DEVIL'S DYKE.

Dyke Hill, ancient earthwork, near Dorchester, SE. Oxfordshire; is about 1 mile long.

Dyke Water, stream, 10 m. long, affl. of Halladale riv., NE. Sutherlandshire.

Dyke and Moy, united par., Elginshire, 6 miles E. of Nairn; 13,579 ac., pop. 1049.

Dykebar House, 1½ m. from Paisley, Renfrewshire.

Dykehead.—vil., NW. Forfarshire, near the right bank of the river South Esk, 6 miles N. of Kirriemuir.—**2. Dykehead,** vil., NE. Lanarkshire, ½ mile W. of Shotts; pop. 1949; P.O.; in vicinity are mineral works.—**3. Dykehead,** vil., Lanarkshire, 2 m. SW. of Coatbridge; P.O. See BARGEDDIE AND DYKEHEAD.

Dykeneuk, sub. of Bo'ness, Linlithgowshire.

Dykesfield, vil., N. Cumberland, 6½ m. NW. of Carlisle.

Dylais, Lower and **Upper.** See DULAIS, HIGHER AND LOWER.

Dylife, eccl. dist. and hamlet, Darowen, Llanbrynmair, Penegoes, and Trefeglwys pars., Montgomeryshire—eccl. dist., pop. 663; hamlet, 8 miles N. of Llanbrynmair; P.O., called **Dyliffe.**

Dymchurch, coast par. and vil., E. Kent, 4 miles NE. of New Romney; 1244 ac., pop. 476; P.O., T.O.; is protected from inundation by an embankment 3 miles long.

Dymeirchion, par., Flintshire, 5 m. NNE. of Denbigh and 2½ m. ESE. of St. Asaph sta. See TREMEIRCHION.

Dymock, par., vil., and ry. sta., G. W. R., W. Gloucestershire, 4 miles S. of Ledbury ry. sta.; 7009 ac., pop. 1316; P.O., T.O. D. is celebrated for its orchards. **D. Court** is a seat.

Dynas Powis, ry. sta., Barry Ry., SE. Glamorganshire, 6 miles SW. of Cardiff.

Dynastow, par., Monmouth. See DINGESTOW.

Dynedor, Herefordshire. See DINEDOR.

Dynes Hall, seat, 1 m. NW. of Halstead, E. Essex.

Dynevor, ry. sta., G. W. R., 2 miles W. of Neath, W. Glamorganshire; P.O.

Dynevor Castle, or **Newton House,** seat of Lord Dynevor, 1 mile SW. of Llandilo, Carmarthenshire; in the park, which is very beautiful and extensive, are the ruins of an ancient fortress, of date 877.

Dynish, islet, SW. co. Galway, at S. side of entrance to Kilkieran Bay.

Dynystow, par., Monmouth. See DINGESTOW.

Dyrham and Hinton, par. and hamlet, S. Gloucestershire, 4½ miles SE. of Chipping Sodbury; 3020 ac., pop. 332; P.O. **D. Park** is a seat.

Dyrham Park, seat, 2 miles NW. of Barnet, Herts.

Dyrock, stream, Ayrshire; issues from Shankston Loch, and flows 4 miles SW. to Girvan Water 1 mile NE. of Crosshill.

Dysart ("desertum," a solitude), parl., royal, and mun. burgh, par., and seaport town, with ry. sta., N. B. R., Fifeshire, on N. coast of Firth of Forth, 2 miles NE. of Kirkcaldy and 28 NE. of Edinburgh by rail—par., 4190 ac., pop. 3539; parl. burgh, pop. 15,256; royal burgh, pop. 3539; mun. burgh and town, pop. 3562; P.O., T.O. The burgh, parliamentary extending beyond royal, is part of the extended royal burgh of Kirkcaldy. Dysart was an important place in the 15th and 16th centuries. The town hall, built in 1617, and occupied by Cromwell's troopers as a barracks and magazine, was nearly destroyed by an accidental explosion. It lay for many years in ruins, but has been restored. D. has mfrs. of linen and ticks; also shipbuilding. It is a rising summer resort. Coal is exported. The harbour is good, and there is a wet dock. The "Fort" is a high rock almost in the middle of the harbour. In the immediate vicinity is **Dysart House.** A cave in the grounds, said to have been the cell of the half mythical St. Serf, is supposed to have given Dysart its name. Dysart unites with Kirkcaldy, Burntisland, and Kinghorn in returning 1 member to Parliament.

Dysart.—par., N. co. Kilkenny, on river Dinin, 5 miles E. of Ballyraggit ry. sta.; 7938 ac., pop. 940.—**2. Dysart,** par., S. co. Louth, 1 mile E. of Dunleer; 1912 ac., pop. 269.—**3. Dysart,** par., W. co. Roscommon, 8 miles NW. of Athlone; 6568 ac., pop. 745; P.O.—**4. Dysart,** par., mid. co. Westmeath, on Lough Ernel, 6 m. SW. of Mullingar; 6244 ac., pop. 353; P.O.

Dysartenos, par., E. Queen's co., 3 miles SW. of Stradbally; 6095 ac., pop. 610.

Dysartgallen, par., S. Queen's co., 2 miles SE. of Abbeyleix; 10,781 ac., pop. 1437.

Dysartmoon, par., S. co. Kilkenny, on river Nore, 3 miles S. of Inistioge; 6207 ac., pop. 717.

Dysert.—par., mid. co. Clare, 5 miles NW. of Ennis, with O'Dea's castle and a round tower; 7250 ac., pop. 785.—**2. Dysert,** par., N. co. Kerry, on river Brick, 6 miles SW. of Listowel; 6053 ac., pop. 724.—**3. Dysert,** par., N. co. Kerry, 2 miles SW. of Castle-island; 6073 ac., pop. 751.—**4. Dysert,** par., mid. co. Limerick, on river Maigue, 3 miles SE. of Adare; 909 ac., pop. 74.—**5. Dysert,** par., N. co. Waterford, on river Suir, 8 m. E. of Clonmel; 5396 ac., pop. 467.

Dyserth, par. and vil., NW. Flintshire, 4 miles NE. of St. Asaph; 2080 ac., pop. 745; P.O., T.O.; has remains of a Norman castle on a height commanding a magnificent view of the Vale of Clwyd.

Dysynni, river, Merioneth; rises on SW. of Cader Idris, and flows 17 miles SW. to Cardigan Bay at Towyn.

Dytchley Park, seat, 2 m. NE. of Charlbury, Oxfordsh.

* *Dyffrin, or Dyffryn,* is a Welsh word signifying "a river valley."

E

Ea, lough, 5 miles E. of Glenties, W. co. Donegal.
Eabost House, W. coast of Skye island, Inverness-shire, on Loch Bracadale, 2 miles NW. of Struan.
Each, hamlet, E. Kent, 2½ miles SW. of Sandwich.
Eachaig, rivulet, Argyllshire; issues from Loch Eck and flows 5½ miles S. along Strath Eachaig to Holy Loch; is a good fishing stream.
Eachend Hill, hamlet, 3 m. N. of Hythe, E. Kent.
Eachwick, par., S. Northumberland, on river Pont, 9½ miles NW. of Newcastle; 983 ac., pop. 83.
Eagerness, headland, Wigtown. See EGGERNESS.
Eagle, par., in co. and 7½ miles SW. of Lincoln; 1468 ac., pop. 345; P.O. Contains the hamlet of **Eagle Moor.**
Eagle.—island, 3 miles SW. of Erris Head, NW. co. Mayo; pop. 3; on the island, 3½ miles SW. of Erris Head, is a lighthouse, with group-occulting light, 220 ft. above high water.—**2. Eagle,** mt., 4 miles SE. of Hilltown. S. co. Down; 2084 ft.—**3. Eagle,** mt., 6 miles SW. of Dingle, W. co. Kerry; 1695 ft. high.
Eagle Barnsdale, hamlet, W. Lincolnshire, 11 m. NE. of Newark.
Eagle Crag, W. border of Cumberland, 5 miles S. of Derwent Water; alt., 1873 ft.
Eagle Hall.—seat, ½ mile SW. of Pateley Bridge, W. R. Yorkshire.—**2. Eagle Hall,** par., in co. and 9 miles SW. of Lincoln; 1156 ac., pop. 65.
Eagle Woodhouse, former par., mid. Lincolnshire; now amalgamated with Eagle.
Eaglehurst, seat, 7½ miles SE. of Southampton, S. Hants.
Eagles —.* See EGLIS——.
Eagle's Nest, wooded peak or cliff (1200 ft. high), 6 m. SW. of Killarney, co. Kerry; has a remarkable echo.
Eaglescarnie, seat, in co. and 3 m. S. of Haddington.
Eaglescliffe Junction, ry. sta., N. E. R., 3 miles SW. of Stockton on Tees, S. Durham; P.O., T.O., called **Eaglescliffe.** See EGGLESCLIFFE.
Eaglesfield, par., W. Cumberland, 2½ miles SW. of Cockermouth; 1998 ac., pop. 222; P.O.
Eaglesfield, vil., Dumfriesshire, 1 mile NE. of Kirtlebridge; pop. 570; P.O.
Eaglesfield Abbey, par., Carlisle city; 5 ac., pop. 55.
Eaglesford, old name of Aylesford, mid. Kent.
Eaglesham, par. and vil., SE. Renfrewshire—par., 15,794 ac., pop. 1075; vil., 2½ miles SW. of Hairmyres sta., and 8½ S. of Glasgow, pop. 686; P.O., T.O. In the 17th century E. was a small market town; the present vil. was founded in 1796 by the 12th Earl of Eglinton; it is now a resort for summer visitors from Glasgow; in the vicinity is **Eaglesham House.**
Eagleton, Lower, hamlet, 7 miles NW. of Ledbury, Herefordshire; P.O.
Eagley, vil., 1 mile N. of Bolton, SE. Lancashire; P.O., T.O.
Eagrove, hamlet, NW. Somerset, near Watchet.
Eairykellag, pl., I. of Man, 1½ m. SW. of Crosby sta.
Eakley Lanes, hamlet, Bucks, 4 miles NW. of Newport Pagnell.
Eakring, par. and vil., N. Notts, 5½ miles NW. of Southwell; 2567 ac., pop. 330; P.O.
Ealag, loch, N. Ross, 6½ miles NW. of Oykell Bridge.
Ealand, ham., 1 m. SE. of Crowle, NW. Lincolnshire.
Ealing, mun. bor. and par. with ry. stas. (Broadway), G. W. and Met. Dist Rys., Middlesex, 5¾ miles by rail W. of Paddington, London; mun. bor. and par., 3225 ac., pop. 33,040. The town has fine streets, with electric light, a Town Hall, and Free Library, &c.; a mansion which belonged to Sir Hans Sloane was the residence of Spencer Perceval when assassinated in 1812. The adjoining Walpole and Lammas parks have an area of 60 ac.
Ealing Common and West Acton, ry. sta., Met. dist. Ry., in E. of Ealing, Middlesex.
Ealing Division, parl. div. of Middlesex; pop. 101,294.
Eals, hamlet, SW. Northumberland, 6 miles SSW. of Haltwhistle.
Eamont, river, Cumberland and Westmorland; issues from Ullswater and flows 9 miles NE. along the border of the cos. to the Eden 4½ miles E. of Penrith.
Eamont Bridge, par. and vil., Westmorland, 1 mile SE. of Penrith; P.O., T.O. See YANWATH, &c.

* *Eagles, Eccles, Eglis, Egios,* or *Eglwys,* signifies "a church."

Eanybeg, affluent of river Eanymore, SW. co. Donegal.
Eanymore, river, SW. co. Donegal, flowing SW. to Inver Bay.
Earndale Point, headland, SW. Kintyre, 8 m. SW. of Campbeltown.
Earbusaig, coast vil., Ross and Cromarty. See ERBUSAIG.
Earby, hamlet, with ry. sta., M. R., N. div. W. R. Yorkshire, 6½ miles SW. of Skipton; P.O., T.O.
Eardington, par., vil., and ry. sta., G. W. R., S. Shropshire, near river Severn, 2½ miles S. of Bridgnorth; 1307 ac., pop. 305; P.O.
Eardisland, par. and vil., Herefordshire, on river Arrow, 5 m. W. of Leominster; 3656 ac., pop. 470; P.O.
Eardisley, par. and vil. with ry. sta., G. W. and M. Rys., W. Herefordshire, 8¾ miles S. of Kington; 4566 ac., pop. 775; P.O., T.O.
Eardiston.—ham., N. Shropshire, 8½ miles NW. of Shrewsbury.—**2. Eardiston,** ham. and seat, on river Teme, W. Worcestershire, 6½ m. E. of Tenbury; P.O., T.O.
Eardley End, vil., N. Staffordshire, 5 miles NW. of Newcastle under Lyme.
Eardswick Hall, seat, 2 miles SW. of Minshull Vernon sta., mid Cheshire.
Earir, pl., SW. Inverness-shire, 8 miles SW. of Lochalsh.
Earith, hamlet with ry. sta. (**Earith Bridge**), G. E. R., 5¾ miles NE. of St. Ives, Huntingdonshire; P.O., T.O.; in vicinity is **Earith House.** See BLUNTISHAM CUM EARITH.
Earl Framingham. See FRAMINGHAM EARL.
Earl Patrick's Castle, ruin, near Scalloway, Shetland; erected in 1600 by Patrick, Earl of Orkney.
Earl Shilton, par., S. Leicestershire, 4 m. NE. of Hinckley; 2077 ac., pop. 3595; P.O., T.O.
Earl Soham, par., vil., and seat, E. Suffolk, 3 miles W. of Framlingham; 1977 ac., pop. 551; P.O., T.O.
Earl Sterndale, eccl. dist. and vil., Hartington par., N. Derby—dist., pop. 631; vil., 7½ m. SW. of Bakewell; P.O.
Earl Stoke, par. and vil., W. Wilts, 5½ miles SW. of Devizes; 2054 ac., pop. 229; P.O., T.O., called **Erlestoke.**
Earl Stonham, par. and vil., E. Suffolk, 3 m. NE. of Needham Market; 2550 ac., pop. 574; P.O., T.O., called **Stonham.**
Earle, par., N. Northumberland, 1 mile SW. of Wooler; 1234 ac., pop. 62.
Earlestown, eccl. dist. and town with ry. sta. (**Earlestown Junction**), L. & NW. R., SW. Lancashire, 5 m. N. of Warrington, 14 E. of Liverpool, and 16¾ W. of Manchester; eccl. dist., pop. 9020; P.O., T.O.; has mining, iron-founding, and engineering works, and is the chief waggon depôt of the London and North-Western Ry.; in the immediate neighbourhood is a sugar refinery.
Earley, par. and vil. with ry. sta., SE. & C. R., Berks, 2½ miles SE. of Reading; 1917 ac., pop. 438; P.O., T.O.; contains **Earley Park.**
Earlham, eccl. dist., Norfolk, W. of Norwich city; pop. 293; contains **Earlham Hall,** birthplace of Elizabeth Fry (1780–1845), the philanthropist.
Earlish, hamlet, Skye, 2 m. S. of Uig; P.O.
Earls Barton, par. and ry. sta. (**Castle Ashby and E. B.**), L. & NW. R., in co. and 6½ miles E. of Northampton; 2307 ac., pop. 2914; P.O., T.O. See also CASTLE ASHBY.
Earls Burn, stream, Stirlingshire; flows 6 miles SE. to Carron Water, 5 miles NW. of Denny.
Earls Colne, par. and vil., 3 miles SE. of Halstead, Essex; 2965 ac., pop. 1762; P.O., T.O.; contains **Earls Colne House.**
Earls Court, dist. and sta., on Metropolitan Dist. Ry., in met. bor. of Kensington, W. co. of London. Here every season from May to October exhibitions take place on ground near the ry. sta., where is also the Great Wheel, 300 ft. in height.
Earls Croome, par. and seat, in co. and 9 miles S. of Worcester; 1153 ac., pop. 180; P.O.
Earls Cross, stone pillar, near Dornoch, SE. Sutherlandshire; traditionally commemorative of a victory (13th century) over the Danes.
Earls Green, hamlet, W. Suffolk, ½ mile SW. of Bacton.
Earls Heaton, eccl. dist. and ry. sta. (**Earlsheaton**), G.N.R., Dewsbury par., S. div. West-Riding Yorkshire,

in SE. suburbs of Dewsbury; pop. 4512; P.O., T.O., called **Earlsheaton.**

Earls Hill.—summit of the Lennox range, in co. and 6 miles SW. of Stirling; alt., 1443 ft.—**2. Earls,** or **Mote Hill,** site of the ancient open-air courts of Buchan, at Ellon, E. Aberdeenshire.

Earls Seat, highest summit of the Campsie Fells, Stirlingshire, 3 miles N. of Strathblane; alt., 1894 ft.—**2. Earl's Seat,** mt., W. R. Yorkshire, 3 m. N. of Bolton Abbey; alt., 1474 ft.

Earlsbury Park, seat, near Royston, Herts.

Earlsdon, W. sub. of Coventry, Warwickshire; P.O.

Earlsferry, royal and mun. burgh, Elie par., Fifeshire; royal and mun. burgh, pop. 317; its charter, said to have been granted by Malcolm Canmore, was renewed by James VI. in 1589; it was then a place of considerable trade, and returned a member to Parliament. There are golf links near the town. See ELIE.

Earlsfield, eccl. dist. and ry. sta., L. & SW. R., Wandsworth met. bor., 1¾ mile SW. of Clapham Junction; pop. eccl. dist., 12,853.

Earlsfield, seat, ½ mile NE. of Ballymote, co. Sligo.

Earlshall, old mansion (1546), near Leuchars, Fife.

Earlsheaton, ry. sta., G. N. R., in SE. suburbs of Dewsbury, W. R. Yorkshire; P.O., T.O. See EARLS HEATON.

Earlsmill, seat, on Muckle Water, 4½ miles SW. of Forres, Elginshire.

Earlston (originally **Ercildoune**).—small market town and par. with ry. sta., N. B. R., SW. Berwickshire—par., 9808 ac., pop. 1677; vil., on Leader Water, 4½ m. N. of St. Boswells Junc. and 10 miles SW. of Greenlaw; pop. 1049; P.O., T.O.; alt. of ry. sta., 343 ft. Market day, *Monday;* has agricultural trade, dyeworks, and some mfrs. of tweeds, shirtings, and ginghams. A fragment of the old tower of Thomas the Rhymer of Ercildoune still stands between the town and the river; a stone built into the church wall bears the inscription that "Auld Rhymer's race Lies in this place." The name of the town was changed to Earlston when it became the property of the Earls of Dunbar; its present superior is the Earl of Haddington.—**2. Earlston,** seat (of the Gordons of Earlston), in co. and 4 m. SW. of Kirkcudbright.—**3. Earlston,** ancient castle (1655) of the Gordons of Earlston, 2 m. NW. of Dalry, N. Kirkcudbrightshire; **Earlston Burn** flows 4 m. SW. to the Water of Ken; near the castle it makes a fine waterfall called **Earlston Linn.**

Earlstone, pl., N. Hants, 3 miles NW. of Kingsclere.

Earlstown, par., W. co. Kilkenny, on King's River, 1 mile E. of Callan; 2938 ac., pop. 215.

Earlswood.—hamlet with ry. sta., L. B. & S. C. R., 1 mile S. of Red Hill ry. sta., E. Surrey; P.O., T.O.; contains E. Asylum for Idiots.—**2. Earlswood,** hamlet, 5 miles SW. of Knowle, W. Warwickshire; P.O.

Early Vale, on Early Burn, affluent of Eddlestone Water, Peeblesshire; 2 miles N. of Eddlestone sta. is **Earlyvale House.**

Earn.—river, Perthshire; issues from Loch Earn, and flows E. through Strathearn to the Tay 6½ miles SE. of Perth; is 46 miles long, and has salmon and trout. **Loch Earn,** 12 miles W. of Crieff, is 6½ miles long, about ½ mile broad, and 287 ft. deep, and is 317 ft. above sea-level; its scenery is very fine; it never freezes, and it abounds in trout.—**2. Earn,** rivulet, SE. Renfrewshire; rises on the Ayrshire border, and flows 6 miles NE. to the White Cart 2 miles N. of Eaglesham; was a favourite fishing resort of "Christopher North" (Professor Wilson).

Earn, Bridge of, vil., Perth. See BRIDGE OF EARN.

Earnley, coast par. and vil., SW. Sussex, 5 miles SW. of Chichester; 1140 ac., pop. 115.

Earnock, Melkle, vil. with ry. sta., C. R., in par. and 1½ mile SW. of Hamilton, Lanarkshire; in vicinity is an ancient tumulus; 1 mile NW. is **Earnock House.**

Earnscleugh Burn, stream, 8 miles long, affl. of Leader Water at Lauder.

Earnsford, pl., N. Warwickshire, on river Sow, 2 miles SE. of Coventry.

Earnshill, par. and seat, S. Somerset, on river Isle, 3½ miles SW. of Langport; 376 ac., pop. 11.

Earnside, ancient forest, now cleared, at mouth of river Earn, Perthshire.

Earnstrey Park, seat, S. Shropshire, 9½ miles SW. of Bridgnorth.

Earnwood, ham., Shropshire, 8½ miles S. of Bridgnorth.

Earraid, island, Argyllshire. See ERRAIT.

Earsdon.—urb. dist. and coast par., S. Northumberland, 4 miles NW. of North Shields—urb. dist. (containing also Backworth, Holywell, and Murton pars.), 4705 ac., pop. 9020; par., 1062 ac., pop. 2898; P.O.—**2. Earsdon** and **Earsdon Forest,** 2 adjoining pars., N. Northumberland, 5 miles N. of Morpeth—E., 1099 ac., pop. 49; E. F., 760 ac., pop. 20.

Earsham, par. with ry. sta., G. E. R., SE. Norfolk, on r. Waveney, ¾ m. SW. of Bungay; 3128 ac., pop. 560; P.O.

Earswick, par. and ry. sta., N. E. R., N. R. Yorkshire, on river Fosse, 2½ miles NE. of York; 751 ac., pop. 109.

Eartham, par. and hamlet, SW. Sussex, 5½ miles NE. of Chichester; 1539 ac., pop. 118. In the church is a tablet to Mr. Huskisson, killed at the opening of the Liverpool and Manchester Railway, 1830; contains **E. House.**

Earthcott, ham., Gloucestershire, 2 m. SE. of Alveston.

Easby.—par., N. R. Yorkshire, 1 mile SE. of Richmond; par., 1281 ac., pop. 114; contains the ruins of **Easby Abbey** (1152); **Easby House** is a seat.—**2. Easby,** par. and vil., 4 miles E. of Stokesley, N. R. Yorkshire; 1211 ac., pop. 98; 1½ m. NE. of the vil. is E. Moor (alt. 1064 ft.) with Cook's Monument, a well-known landmark; contains **Easby Hall.**—**3. Easby,** vil., in par. and 1½ mile NE. of Brampton, NE. Cumberland.

Easdale, island and vil. with pier, Kilbrandon and Kilchattan par., Argyllshire, off W. coast of Seil island, 11 miles SW. of Oban; pop. 248; P.O., T.O.; has large slate quarries, which have been worked since 1631. **Easdale Sound,** between Easdale vil. and Ellenabriech vil., on Seil island, is 400 ft. wide; it forms a natural harbour.

Easebourne, par. and vil., W. Sussex, 5 miles NW. of Petworth; 4214 ac., pop. 1398; P.O.

Easedale, mountain valley, on W. border of Westmorland; descends from White Stones mountain 3½ miles SE. to head of Grasmere; contains **Easedale Tarn,** 6 miles NW. of Ambleside.

Easegill Force, waterfall, on Jenkin Beck, near Ingleborough mountain, West-Riding Yorkshire.

Easenhall, par., N. Warwickshire, 4½ miles NW. of Rugby; 1135 ac., pop. 162.

Eashing, Upper and **Lower,** 2 hamlets, 1½ mile W. of Godalming, W. Surrey; P.O., T.O.; in vicinity are the **Eashing Paper Mills** and the seat of **Eashing House.**

Easington.—par., vil., and ry. sta., N. E. R., Durham, 4 miles S. of Seaham Harbour; the vil. is 1½ mile W. of the ry. sta.; par., 5073 ac., pop. 1731; P.O., T.O.; has large collieries, and quarries of magnesian limestone.—**2. Easington,** hamlet, Bucks, 3 miles NW. of Thame; P.O.—**3. Easington,** par., N. Northumberland, 1 mile NE. of Belford; 865 ac., pop. 139.—**4. Easington,** par., Oxfordshire, 6½ miles SW. of Thame ry. sta.; 295 ac., pop. 26.—**5. Easington,** hamlet, near Banbury, Oxfordshire.—**6. Easington,** coast par., East-Riding Yorkshire, 5 miles SE. of Patrington; 2236 ac., pop. 362; P.O., T.O.—**7. Easington,** coast par. with ry. sta., N. E. R., N. R. Yorkshire, 13½ miles NW. of Whitby; par., 3764 ac., pop. 477; P.O.—**8. Easington,** par., N. div. W. R. Yorkshire, on river Hodder, 6 miles NW. of Clitheroe; 9203 ac., pop. 276.

Easington Grange, par., N. Northumberland, 1½ mile NE. of Belford; 401 ac., pop. 45.

Easington Lane, hamlet, 3½ miles NW. of Easington, N. Durham; P.O.

Easingwold, town, par., and ry. sta., Easingwold Ry., 2½ miles NE. of Alne, and 13 miles NW. of York, N. R. Yorkshire; par., 6997 ac., pop. 1945; P.O., T.O.; has trade in agricultural produce, and has long been known for its mfr. of steels. Easingwold was a place of some importance before the Conquest.

Eask, rivulet, S. co. Donegal, flowing from **Lough Eask** past the town of Donegal into Donegal Bay.

Easky.—coast par. and vil., NW. co. Sligo, on river Easky, 14 miles NE. of Ballina—par., 13,285 ac., pop. 2767; vil., pop. 309; P.O., T.O. Market day, *Wednesday.*—**2. Easky,** river, co. Sligo, flowing from Lough Easky 12 m. NW. to the Atlantic.

Easnambroc, waterfall on river Glass, Inverness-shire, 1 mile above Fasnakyle; has a leap of 30 ft.

Easney, seat, Herts; post-town, Ware.

Easole, hamlet, near Wingham, E. Kent.

Eassie, ry. sta., C. R., on W. border of Forfarshire, 4¼ miles NE. of Alyth Junct. and 24¾ NE. of Perth; P.O., T.O.

Eassie and Nevay, united par. (ry. sta., **Eassie**), C. R., on W. border of Forfarshire; 5053 ac., pop. 474; the church is 1½ mile SW. of Eassie sta.; **Eassie Burn** flows 6 miles N. through Denoon Glen to Dean Water 2½ miles NW. of Glamis.

East, hamlet, Stanton Lacy par., S. Shropshire, 2 miles NW. of Ludlow.
East* Acomb, Northumberland. See ACOMB, EAST.
East Allington (Devon). See ALLINGTON, EAST.
East Anglia, kingdom of the East Angles from 571 or 575 to 792; it comprised (broadly) the cos. of Norfolk, Suffolk, and Cambridge.
East Anstey, par. and ry. sta., G. W. R., on N. border of Devon; alt., 600 ft. See ANSTEY, EAST and WEST.
East Ardsley, 3½ miles NW. of Wakefield, West-Riding Yorkshire; P.O., T.O. See ARDSLEY, EAST and WEST.
East Ayton, 4 miles SW. of Scarborough, North-Riding Yorkshire. See AYTON, EAST and WEST.
East Barkwith, ry sta., G. N. R., 3½ m. NE. of Wragby, Lincolnshire; P.O., T.O. See BARKWITH, EAST.
East Barnet, 2 m. SE. of Barnet, Herts; P.O., T.O. See BARNET, EAST.
East Barns, vil., 3 m. SE. of Dunbar, Haddington.
East Benhar, vil., Linlithgowshire. See BENHAR, EAST.
East Bergholt, 9 miles SW. of Ipswich, Suffolk; P.O., T.O. See BERGHOLT, EAST.
East Bilney, 5 miles NW. of E. Dereham, Norfolk; P.O. See BILNEY, EAST.
East Boldon, hamlet and ry. sta., N. E. R., 3½ miles NW. of Sunderland, NE. Durham; P.O.
East Boldre, eccl. dist., Boldre par., Hants; pop. 610; P.O.
East Bolton, seat, 5 m. W. of Alnwick, Northumb.
East Brabourne, village, 8 miles SE. of Ashford, Kent; P.O., T.O.
East Brent, 6 miles SW. of Axbridge, Somerset; P.O., T.O. See BRENT, EAST.
East Bridgerule, par., Devon. See BRIDGERULE, EAST.
East Bridgford, in co. and 9 miles NE. of Nottingham; P.O., T.O. See BRIDGFORD, EAST.
East Brixton, ry. sta., L. B. & S. C. R., Lambeth met. bor., co. London. See BRIXTON.
East Brook, hamlet, SE. Glamorganshire, ½ m. NE. of Dinas Powis; P.O.
East Buckfastleigh, par., Devon. See BUCKFASTLEIGH, EAST.
East Buckie, part of town of Buckie, Banffshire. See BUCKIE.
East Buckland, par., Devon. See BUCKLAND, EAST.
East Budleigh, par. and vil. with ry. sta., L. & SW. R., 5 miles SW. of Sidmouth, Devon; P.O., T.O. See BUDLEIGH, EAST.
East Burra, island, Shetland. See BURRA.
East Burton, vil., 6 miles W. of Wareham, Dorset.
East Cairn Hill, summit of Pentland Hills, Edinburghshire, 5 miles SSW. of Balerno; alt., 1839 ft.
East Calder, Edinburghshire. See CALDER, EAST.
East Carlton, par., Northamptonshire. See CARLTON, EAST.
East Castle, ancient earthwork, near Wilton, Wilts.
East Chinnock, 4 miles SW. of Yeovil, Somerset; P.O. See CHINNOCK, EAST.
East Clandon, 4½ miles NE. of Guildford, Surrey; P.O. See CLANDON, EAST.
East Clevedon, eccl. dist., Clevedon par., Somerset; pop. 972; P.O.
East Cliff, seat, in co. and near Lincoln.
East Cliffe Lodge, 1 mile NE. of Ramsgate, E. Kent; seat of Sir Moses Montefiore (born 1784—died 1885).
East Compton, hamlet, S. Gloucestershire, 3 m. N. of Henbury; P.O.
East Cottingwith, par., E. R. Yorkshire. See COTTINGWITH, EAST.
East Cowes, eccl. dist., Whippingham par., Isle of Wight; pop. 3145; P.O., T.O.; contains **E. C. Castle,** seat of Viscount Gort. See COWES.
East Cowick, hamlet, in par. and 1½ mile SE. of Snaith, E. div. W. R. Yorkshire; P.O.
East Cowton, 7 miles NW. of Northallerton, West-Riding Yorkshire; P.O. See COWTON, EAST.
East Cramlington, hamlet, S. Northumberland; P.O. See CRAMLINGTON.
East Croydon, ry. sta., L. B. & S. C. R., at Croydon, E. Surrey; part of **New Croydon** sta.
East Dawlish, par., Devon. See DAWLISH, EAST.
East Dean. See EASTDEAN.
East Dereham, par., S. Norfolk. See DEREHAM, EAST.
East Donyland, Essex. See DONYLAND, EAST.

* *East* ——. For names prefixed by *East*, and not found under *East*, see principal name.

East Down, par., Devon. See DOWN, EAST.
East Dulwich, ry. sta., L. B. & S. C. R., in met. bor. of Camberwell, 4½ miles S. of London Bridge sta.
East End,—hamlet, in co. and 5 miles NE. of Bedford.—**2. East End,** coastguard station, at mouth of river Thames, E. Kent, 3 miles E. of Queenborough.—**3. East End,** hamlet, 5½ miles N. of Melton Mowbray, N. Leicester.—**4. East End,** hamlet, 3 miles SW. of Woodstock, Oxfordshire.—**5. East End,** pl., 1 m. SW. of South Damerham, N. Wilts.—**6. East End,** hamlet, S. Hants, 3 m. E. of Lymington; P.O.—**7. East End,** pl., N. Hants, 5½ m. SW. of Newbury; P.O.
East End Ironworks, near Wellingborough, Northamptonshire.
East Everleigh, vil., S. Wilts, 9 m. S. of Marlborough; P.O., T.O. See EVERLEY.
East Farleigh, ry. sta., SE. & C. R., Kent; P.O., T.O. See FARLEIGH, EAST.
East Farndon, par., Northamptonshire. See FARNDON, EAST.
East Ferry, N. Lincolnshire. See FERRY, EAST.
East Finchley, ry. sta., G. N. R., Middlesex, 5¾ miles NW. of King's Cross sta., London.
East Fortune, ry. sta., N. B. R., 3 miles E. of Drem, Haddingtonshire.
East Garston, ry. sta., Lambourn Valley Ry., Berks; P.O. See GARSTON, EAST.
East Girt Hill, mt., W. border of Renfrewshire, 5½ m. N. of Lochwinnoch; alt., 1673 ft.
East Goodwin, lighthouse. See GOODWIN, EAST.
East Grafton, Wilts; P.O., T.O. See GRAFTON, EAST.
East Grange, ry. sta., N. B. R., Fifeshire, 6 miles W. of Dunfermline; P.O., called **East Grange Station.**
East Grinstead, urb. dist., par., and market town with ry. sta., L. B. & S. C. R., NE. Sussex, 14 miles NE. of Horsham and 30 miles S. of London Bridge sta.; urb. dist. and par., 6503 ac., pop. 6094; P.O., T.O. Market day, *Thursday.*
East Grinstead (or **Northern**) **Division,** parl. div. of Sussex; pop. 56,596.
East Haddon, par., Northamptonshire. See HADDON, EAST.
East Hagbourne, Berks; P.O., T.O. See HAGBOURNE, EAST.
East Hall, seat, 2 miles SE. of Lymm sta., mid. Cheshire.
East Hallington, reservoir, Newcastle and Gateshead water supply, S. Northumberland, 8½ m. NE. of Hexham; top water area, 131 ac., holding capacity, 685 million gallons.
East Halton, N. Lincolnshire; P.O. See HALTON, EAST.
East Ham, urb. dist. and par. with ry. sta., L. T. & S. R., on SW. border of Essex, 1½ mile SW. of Barking ry. sta.; 6 miles E. of Fenchurch St. sta., London; 3326 ac., pop. 96,018.
East Hanney, Berks; P.O., T.O. See HANNEY, EAST.
East Hanningfield, W. Essex; P.O., T.O. See HANNINGFIELD, EAST.
East Hardwick, West-Riding Yorkshire; P.O. See HARDWICK, EAST.
East Harlsey, vil., 5½ miles NE. of Northallerton, North-Riding Yorkshire; P.O.
East Harptree, Somerset; P.O., T.O. See HARPTREE, EAST.
East Haugh, seat, 2 miles from Pitlochry, NE. Perthshire.
East Haven, fishing vil. with ry. sta., Dundee and Arbroath Jt. Ry., Forfarshire, 4½ miles SW. of Arbroath.
East Head, headland, N. Banffshire, 1½ m. NE. of Portsoy.
East Heckington, 5 m. SE. of Sleaford, Lincoln; P.O.
East Helmsdale, part of HELMSDALE: which see.
East Hendred, 3 miles NE. of Wantage, Berks; P.O., T.O. See HENDRED, EAST.
East Hill, seat, S. Sussex, 3½ miles NW. of Brighton.
East Hill Ho., seat, ¾ mile SE. of Liss ry. sta., Hants.
East Hesleron, par., E.-Riding Yorkshire. See HESLERTON, EAST.
East Hoathly, E. Sussex; P.O., T.O. See HOATHLY, EAST.
East Horndon, ry. sta., L. T. & S. R., S. Essex, 19 miles E. of Fenchurch St. sta., London.
East Horsley, W. Surrey; P.O., T.O. See HORSLEY, EAST.
East Howle Colliery, 2 m. from Ferryhill, S. Durham; P.O.
East Ilsley; P.O., T.O. See ILSLEY, EAST.
East and West India Docks. See INDIA DOCKS.
East Kames, ham., on W. side of Loch Fyne, Argyllshire, 4 miles NE. of Lochgilphead.

East Keal, mid. Lincolnshire; P.O. See KEAL, EAST.
East Keswick, W. R. Yorkshire; P.O. See KESWICK, EAST.
East Kilbride, small town and par. with ry. sta., C. R., on W. border of Lanarkshire—par., 23,677 ac., pop. 3948; vil., 12 m. S. of Glasgow by rail, pop. 1118; P.O., T.O.; has ironstone, limestone, sandstone, &c.; alt. of ry. sta., 504 ft.
East Kilpatrick, Dumbarton. See KILPATRICK, NEW.
East Kirkby, Lincolnshire; P.O., T.O. See KIRKBY, EAST. —**2. East Kirkby,** pl., W. Notts, 1 m. E. of Kirkby in Ashfield; P.O., T.O.
East Knoyle, 2 miles SW. of Hindon, S. Wilts; P.O., T.O. See KNOYLE, EAST.
East Langton, ry. sta., M. R., Leicestershire, 3½ miles N. of Market Harborough; P.O., T.O.
East Leake, ry. sta., G. C. R., in co. and 9 miles SW. of Nottingham; P.O., T.O. See LEAKE, EAST.
East Linton, police burgh with ry. sta., N. B. R., Haddingtonshire, on the Tyne, 6 miles W. of Dunbar and 23½ miles by rail ENE. of Edinburgh—pop. 790; vil., pop. 919; P.O., T.O.; called also **Prestonkirk.** Market day, *Monday.* The district is famous for its holly.
East Liss, vil., 3½ m. NE. of Petersfield, Hants; P.O., T.O.
East Loch Tarbert (or **Tarbert Bay**), Kintyre, Argyllshire, on W. side of Loch Fyne.
East Lockinge, Berks; P.O. See LOCKINGE, EAST.
East Logan, 2 miles NW. of Dalbeattie, SE. Kirkcudbrightshire.
East Lomond, mt., 1 mile SW. of Falkland, Fife; 1471 ft.
East London Waterworks. See LONDON.
East Longrigg, vil., New Monkland par., Lanarkshire; pop. 486.
East Looe, par., mkt. town, and fishing port, with ry sta. (**Looe**), Liskeard and Looe Ry., 8¾ miles S. of Liskeard, E. Cornwall, on E. side of estuary of the Looe—par., 70 ac., pop. 1344; P.O., T.O., called **Looe.** Market day, *Wednesday.* East Looe was an important maritime town in the 14th century, and it has still, in addition to its pilchard fishing, some exports of copper and granite. It is a favourite watering-place, the climate being so equable that the myrtle, geraniums, &c., flourish abundantly in the open air all the year round. A bridge stretches across the estuary to West Looe, the two together being known as Looe. East Looe is an ancient incorporation; it was disfranchised in 1832. See also LOOE, EAST.
East Lothian, another name for Haddingtonshire.
East Lulworth, Dorset; P.O., T.O. See LULWORTH, EAST.
East Lyng, 5 miles SE. of Bridgwater, W. Somerset; P.O.
East Malling, par. and vil. and ry. sta. (**Malling**), SE. & C. R., W. Kent—par., 2789 ac., pop. 2391; vil., 5 m. WNW. of Maidstone; P.O., T.O., 1 mile from sta. are **East Malling Paper Mills.** See MALLING, EAST.
East Marden, W. Sussex; P.O., T.O. See MARDEN, EAST.
East Margate, ry. sta., SE. & C. R., Margate, E. Kent.
East Markham, N. Notts; P.O. See MARKHAM, EAST.
East Marton, vil., 3 miles W. of Skipton, N. div. West-Riding Yorkshire; P.O.
East Meon, SE. Hants; P.O., T.O. See MEON, EAST.
East Mersea, Essex; P.O. See MERSEA, EAST.
East Minster-on-Sea, ry. sta., Sheppey Light Ry., 2½ miles SE. of Queenborough.
East Molesey, Surrey; P.O., T.O. See MOULSEY, EAST.
East Morton, hamlet, 3 miles N. of Bingley, E. div. West-Riding Yorkshire; P.O., T.O.
East Neuk o' Fife, E. end of Fife, around Fife Ness.
East Newport, ry. sta., N. B. R., in E. of Newport, Fifeshire.
East Newton, par., E. R. Yorkshire. See NEWTON, EAST.
East Norton, ry. sta., G. N. & L. & NW. Jt. R., 9 miles NE. of Market Harborough, Leicestershire; P.O. See NORTON, EAST.
East Ogwell, E. Devon; P.O. See OGWELL, EAST.
East Peckham, Kent; P.O., T.O. See PECKHAM, EAST.
East Pilton, par., Devon. See PILTON, EAST.
East Plean, vil., St. Ninian's par., in co. and 5½ miles SE. of Stirling; P.O., called **Plean:** which see.
East Portlemouth, par., Devon. See PORTLEMOUTH, EAST.
East Putford, par., Devon. See PUTFORD, EAST.
East Putney, ry. sta., L. & SW. R., at Putney, in met. bor. of Wandsworth, co. London.
East Rainton, co. Durham; P.O. See RAINTON, EAST.
East Ravendale, N. Lincolnshire; P.O. See RAVENDALE, EAST.
East Retford, bor. and par., Notts. See RETFORD, EAST.
East Rudham, ry. sta. M. & G. N. Jt. Ry., 6½ miles SW. of Fakenham, Norfolk; P.O., T.O. See RUDHAM, EAST.
East Runton, 2 m. NW. of Cromer, N. Norfolk; P.O., T.O.
East Ruston, Norfolk; P.O. See RUSTON, EAST.
East Sheen, vil. with ry. sta. (**Mortlake** and **E. S.**), L. & SW. R., Surrey, 8¼ miles W. of Waterloo sta., London. **E. S. House** is a seat of the Duke of Fife.
East Shieldhill, vil., Stirlingshire, 2 miles S. of Falkirk.
East Southsea, ry. sta., L. & SW. & L. B. & S. C. R. See SOUTHSEA.
East Stamford Bridge, par., East-Riding Yorkshire. See STAMFORD BRIDGE, EAST.
East Stockwith, N. Lincolnshire; P.O. See STOCKWITH, EAST.
East Stoke.—Notts; P.O. See STOKE, EAST.—**2. East Stoke,** Dorset; P.O. See STOKE, EAST.
East Stonehouse, par., Devon. See STONEHOUSE, EAST.
East Stour, Dorset; P.O. See STOUR, EAST.
East Stratton, N. Hants; P.O., T.O. See STRATTON, EAST.
East Sutton, seat, Kent. See SUTTON, EAST.
East Teignmouth, par., Devon. See TEIGNMOUTH, EAST.
East Tilbury, on the Thames, on S. border of Essex; P.O. See TILBURY, EAST.
East Town, ham., E. of Tory I., co. Donegal.
East Usk, lighthouse. See USK.
East Vale, Staffordshire. See VALE, EAST.
East Ville, ry. sta., G. N. R., 9¾ miles NE. of Boston, Lincolnshire. See EASTVILLE.
East Wemyss, coast vil., Fifeshire, 3 miles E. of Thornton Junction; P.O., T.O.
East Whitburn. See WHITBURN, EAST.
East Williamston. See WILLIAMSTON, EAST.
East Winch, ry. sta., G. E. R., 6 miles SE. of King's Lynn, Norfolk; P.O., T.O. See WINCH, EAST.
East Witton, N. R. Yorkshire; P.O. See WITTON, EAST.
East Worlington, par., N. Devon; P.O., T.O. See WORLINGTON, EAST.
East Yell, place, on E. side of Yell island, Shetland, 4 miles from Mid Yell; P.O.
East and West Laroch, part of BALLACHULISH: which see.
Eastacombe.—hamlet, 7 m. NE. of Torrington, N. Devon. —**2. Eastacombe,** hamlet, 3 m. W. of Barnstaple, N. Devon.
Eastacott.—hamlet, 1½ m. SW. of Chittlehampton, N. Devon.—**2. Eastacott,** hamlet, 2 m. SE. of Morthoe, N. Devon.—**3. Eastacott,** hamlet, 7 m. W. of Tavistock, S. Devon.
Eastbach Court, seat, in Dean Forest, W. Gloucestershire, 4 miles SW. of Mitcheldean.
Eastbank, seat, in co. and 2½ miles SW. of Kinross.
Eastbank House, Renfrewshire, near Langbank, on the Clyde.
Eastbars, pl., 6 m. from Manorhamilton, co. Leitrim; P.O.
Eastbottom, hamlet, near Deal, E. Kent.
Eastbourne, mun. bor., par., and watering-place, with ry. sta., L. B. & S. C. R., SE. Sussex, on the English Channel, 3 miles E. of Beachy Head and 66 SSE. of London by rail —mun. bor. and par., 5378 ac., pop. 43,344; P.O., T.O. Eastbourne comprises the old town, 1½ mile inland, and the new town on the sea. It is a rapidly growing place, and has doubled its population since 1881. E. has a sea frontage of 2½ miles. Its principal features are the esplanade, about 1 mile long, from about the centre of which a pier, 1000 ft. long, juts out; the carriage drive along the cliff; the Devonshire park (12 ac.); the Devonshire baths; the pavilion, with its concert and floral halls, its reading rooms, &c.; and the Princess Alice Memorial Hospital (1883). At the E. end of the esplanade is a battery of 11 guns, the Great Redoubt; at the W. end is the "Wish," a martello tower. There are golf links between the old and the new town. At the end of the pier is a fixed light visible 2 miles. Eastbourne was made a municipal borough in 1883, and obtained a separate Commission of the Peace in 1896. Many Roman antiquities have been found.
Eastbourne (or **Southern) Division,** parl. div. of Sussex; pop. 79,425.
Eastbridge, par., SE. Kent, 4½ miles NE. of New Romney; 1150 ac., pop. 41.
Eastbrook, hamlet, 1 mile S. of Romford, S. Essex.

Eastburn.—par., East-Riding Yorkshire, 2½ miles SW. of Gt. Driffield; 823 ac., pop. 30.—**2. Eastburn,** hamlet, N. div. West-Riding Yorkshire, 4 miles NW. of Keighley. See STEETON WITH EASTBURN.

Eastbury.—eccl. dist. and hamlet, with ry. sta., Lambourn Valley Ry., Lambourn par., Berks—dist., pop. 254; hamlet, 1½ mile SE. of Lambourn; P.O.—**2. Eastbury,** hamlet, 1 mile SE. of Barking, E. Essex. **E. Hall,** an Elizabethan mansion, was the residence of Lord Monteagle, known to history in connection with the discovery of the Gunpowder Plot.

Eastbury House, seat, near Guildford, W. Surrey.

Eastbury Park, seat, Dorset, 5 miles NE. of Blandford.

Eastby, hamlet, 3 m. NE. of Skipton, N. div. West-Riding Yorkshire. See EMBSAY WITH EASTBY.

Eastcheap, dist., 2 pars. (St. Clement and St. Leonard), London city—St. Clement, pop. 79; St. Leonard, pop. 42.

Eastchurch, par., vil., and ry. sta., Sheppey Light Ry., N. Kent, on N. side of Sheppey Isle, 5 miles SE. of Queenborough; 7015 ac., pop. 784; P.O., T.O.

Eastcombe.—vil., 1½ m. SW. of Bisley, E. Gloucester; P.O.—**2. Eastcombe,** ham., E. Somerset, 2½ m. N. of Bruton.

Eastcote.—hamlet, S. Northamptonshire, 3 miles N. of Towcester.—**2. Eastcote,** ham., 1 m. NW. of Barston, NW. Warwickshire.

Eastcott.—vil., S. Devon. See EASTACOTT.—**2. Eastcott,** hamlet, Middlesex, 3 miles NW. of Harrow; P.O., T.O., called **Eastcote**; in vicinity is **Eastcott House.**—**3. Eastcott,** pl., 1 mile NW. of Swindon, N. Wilts.—**4. Eastcott,** pl., 4 miles SE. of Devizes, Wilts.

Eastcotts, par., in co. and 3 miles SE. of Bedford; 2816 ac., pop. 871.

Eastcourt, hamlet, N. Wilts, 4 m. NE. of Malmesbury; in vicinity is **E. House.**

Eastcourt House, seat, on NW. border of Wilts, 1 mile SE. of Tetbury.

Eastdean, coast par. and vil., SE. Sussex, near Beachy Head, 2 m. SW. of Eastbourne; 2163 ac., pop. 277; P.O.—**2. Eastdean,** par. and vil., SW. Sussex, 5½ m. NE. of Chichester; 4656 ac., pop. 305; P.O.

Eastdon House, seat, 7 m. S. of Exeter, E. Devon.

Eastend, seat, Lanarkshire, 2 miles W. of Thankerton.

Easter Good, par., W. Essex, 6 miles NW. of Chelmsford; 1988 ac., pop. 488; P.O.

Easter, High, par., W. Essex, 4½ miles SW. of Dunmow ry. sta.; 4902 ac., pop. 652; P.O., T.O.

Easter Clune.—place with ruins of old castle, on Water of Feugh, and 16 miles S. of Alford, Aberdeenshire.—**2. Easter Clune,** Fifeshire. See CLUNE.

Easter Duddingston. See DUDDINGSTON.

Easter Moffat, seat, Lanarkshire, 2½ miles E. of Airdrie.

Easter Road, ry. sta., N. B. R., in NE. district of Edinburgh.

Easter Skene, seat, Skene par., in co. and 9 miles W. of Aberdeen, near Loch Skene.

Easterfield, ham., 13 m. S. of Banff, Banffshire.

Eastergate, par., SW. Sussex, 4½ miles E. of Chichester; 918 ac., pop. 216; P.O.

Easterhouse (and Swinton), mining vil. with ry. sta., N. B. R., Lanarkshire, 3 miles W. of Coatbridge; pop. 846; P.O.

Eastern Islands, group of rocks and islets, Scilly Isles, W. Cornwall.

Easterside, dist., in par. and 6 miles NW. of Helmsley, North-Riding Yorkshire.

Eastersnow, par., co. Roscommon. See ESTERSNOW.

Easterton, par., S. Wilts, 4 miles SE. of Devizes; 1653 ac., pop. 370; P.O.

Eastertown, hamlet, N. Somerset, 6½ miles W. of Axbridge.

Eastertown, hill, on S. border of Fyvie par., Aberdeenshire; alt., 479 ft.

Eastertyre, seat, Perthshire, near the Tay, 2½ miles NW. of Ballinluig.

Eastfield, hamlet, N. Northamptonshire, 1 mile NE. of Peterborough.

Eastfield.—mining vil., in par. and 1 mile E. of Rutherglen, N. Lanarkshire; pop. 990; in vicinity is **Eastfield House.** **2. Eastfield,** vil., New Monkland par., 5 miles NE. of Airdrie, NW. Lanarkshire; pop. 513; **Hill End Reservoir** is adjacent.

Eastgate, vil. and ry. sta., N. E. R., 2½ miles W. of Stanhope, S. Durham; P.O., T.O.; alt. of ry. sta., 733 ft.

Eastham.—par. and vil., W. Cheshire, on river Mersey, 6 miles SE. of Birkenhead; par., 1608 ac., pop. 913; there are three locks on the Manchester Ship Canal which enters the Mersey here. Boats run frequently between **E. Ferry** and Liverpool (7 miles); P.O., T.O.; is a summer resort; P.O., T.O. at **Eastham Locks,** 1 m. NE. of Eastham.—**2. Eastham,** par., W. Worcestershire, on border of co., 4 m. NE. of Tenbury; par., 2155 ac., pop. 283.

Easthampnett, hamlet, SW. Sussex, 3½ miles NE. of Chichester.

Easthampstead, par. and vil., W. Berks, 3½ miles SE. of Wokingham; 5295 ac., pop. 1708; **Easthampstead Park,** seat of the Marquis of Downshire, was once a royal hunting seat; **Easthampstead Plains** form part of Bagshot Heath.

Easthampton, hamlet, 6 miles NW. of Leominster, Herefordshire.

Easthams, pl., 1 m. E. of Crewkerne, S. Somerset.

Easthope, par., S. Shropshire, 4½ miles SW. of Much Wenlock; 817 ac., pop. 105; P.O.

Easthorpe.—par., E. Essex, 4 miles SE. of Coggeshall; 991 ac., pop. 120.—**2. Easthorpe,** hamlet, N. Leicestershire, 7 miles SE. of Bingham.—**3. Easthorpe,** dist., forms part of Southwell, S. Notts.—**4. Easthorpe,** hamlet, 2½ m. N. of Market Weighton, E. Riding Yorkshire. See LONDESBOROUGH WITH EASTHORPE.

Easthouses, vil., Newbattle par., Edinburghshire, 1½ mile SE. of Dalkeith; pop. 327.

Eastington.—vil., 4 miles E. of Corfe Castle, Dorset.—**2. Eastington,** par. and vil., E. Gloucester, 4½ miles W. of Stroud; 2018 ac., pop. 1213; P.O., T.O.—**3. Eastington,** par., on river Leach, E. Gloucestershire, 1½ mile SE. of Northleach; 3954 ac., pop. 307.—**4. Eastington,** hamlet, W. Worcestershire, 3 miles SW. of Upton on Severn.—**5. Eastington,** hamlet, N. Devon, 8 miles NE. of Crediton.

Eastleach Martin, par., E. Gloucestershire, on r. Leach, 4 m. N. of Lechlade; 1877 ac., pop. 142.

Eastleach Turville, par., E. Gloucestershire, on r. Leach, 4 miles NW. of Lechdale ry. sta.; 2784 ac., pop. 299; P.O.

Eastleigh and Bishopstoke, urb. dist. and ry. sta., L. & SW. R., S. Hants, 5½ miles NE. of Southampton, and 73½ miles SW. of London; comprising Eastleigh and Bishopstoke pars.—urb. dist., 2032 ac., pop. 9317; par. (Eastleigh), 1532 ac., pop. 7779; P.O., T.O., called **Eastleigh.** The removal of the L. & SW. Ry. Carriage Works from Nine Elms has been the means of greatly adding to the importance of the district.

Eastling, par., E. Kent, 4 miles SW. of Faversham; 1934 ac., pop. 369; P.O.

Eastlound, hamlet, N. Lincolnshire, 3 miles SE. of Epworth.

Eastly End, seat, 1½ mile NW. of Chertsey, W. Surrey.

Eastmarden, par., Sussex, 6 m. SW. of Midhurst; 938 ac., pop. 69; P.O.

Eastmoor.—hamlet, W. Norfolk, 4 miles NE. of Stoke Ferry.—**2. Eastmoor,** hamlet, 1 mile NW. of Wakefield, S. div. West-Riding Yorkshire.

Eastney, pl., adjoining Portsmouth, Hants; P.O., T.O. Here are the Royal Marine Artillery Barracks.

Eastnor, par., Herefordshire, 1 mile E. of Ledbury; 3193 ac., pop. 491; P.O., T.O.; contains **Eastnor Castle,** seat, built in 1815 by the first Earls Somers, and now the property of Lady Henry Somerset; it contains many art treasures.

Eastoft.—par., 3 m. NE. of Crowle, N. Lincolnshire; 1313 ac., pop. 454; P.O., T.O.—**2. Eastoft,** par., S. div. W. R. Yorkshire, near Lincolnshire border, 7½ m. NE. of Thorne; 1327 ac., pop. 83.

Easton.—Welford par., Berks, 4 miles NW. of Newbury.—**2. Easton,** hamlet, 2¾ miles SE. of Port Carlisle, E. Cumberland.—**3. Easton,** hamlet, 1 m. S. of Alvington, S. Devon, near Kingsbridge.—**4. Easton,** vil. and ry. sta., G. W. & L. & SW. R., in Portland Isle, Dorset, 4 miles S. of Weymouth; P.O., T.O.—**5. Easton,** eccl. dist. (St. Mark), St. George par., W. Gloucestershire; pop. 11,245.—**6. Easton,** par. and vil., Hants, 3 miles NE. of Winchester; 2172 ac., pop. 397; P.O.—**7. Easton,** hamlet, Freshwater par., Isle of Wight, Hants, 9½ miles SW. of Newport.—**8. Easton,** par., in co. and 6 miles W. of Huntingdon; 1353 ac., pop. 79; contains **Easton Lodge.**—**9. Easton,** par., S. Lincolnshire, 5½ miles S. of Grantham; 1784 ac., pop. 177; contains **Easton House.**—**10. Easton,** par., S. Norfolk, 7 miles NW. of Norwich; 1545 ac., pop. 239; P.O.—**11. Easton,** eccl. dist. (St. Paul), St. Cuthbert Wells par., N. Somerset; pop. 221; P.O.—**12. Easton,** par., Somerset. See BATH-EASTON.—**13. Easton,** par., E. Suffolk, 3 miles S. of Framlingham; 1484 ac., pop. 378; P.O.; contains **Easton Park.**—**14. Easton,** pl., ½ m. SE. of Chidham, W. Sussex.—**15. Easton** (or **Easton Royal**), par., S. Wilts, 3 miles E. of Pewsey; 2224 ac., pop. 328; P.O.—**16.**

Easton, pl., 1 m. E. of Corsham, N. Wilts.—**17. Easton,** pl., 3 m. NE. of Devizes, N. Wilts.—**18. Easton,** par., 1¼ mile W. of Bridlington, East-Riding Yorkshire; 734 ac., pop. 38.

Easton, Great.—par., W. Essex, on river Chelmer, 3 miles NW. of Dunmow; 2559 ac., pop. 644; P.O.; in vicinity is **Easton Lo.,** seat of Earl of Harwich.—**2. Easton, Great,** par. and vil., S. Leicestershire, 4½ miles SW. of Uppingham; 2360 ac., pop. 424; P.O., T.O.

Easton, Little, par., W. Essex, on river Chelmer, 2 miles NW. of Dunmow; 1602 ac., pop. 325; P.O.

Easton Bassett, ham., S. Wilts, 2 m. SE. of Donhead St. Andrews.

Easton Bavents, coast par., E. Suffolk, 1½ mile NE. of Southwold; 323 ac., pop. 16; the town of Easton Bavents was washed away by the sea.

Easton Court, seat and ry. sta., G. W. R., W. Worcestershire, 4¼ miles W. of Tenbury.

Easton Grey, par. and seat, N. Wilts, on river Avon, 3 miles W. of Malmesbury; 1061 ac., pop. 100; P.O., T.O.

Easton Lodge, ry. sta., G. E. R., W. Essex, between Takeley and Dunmow ry. stas.

Easton Maudit, par., E. Northamptonshire, 6½ miles S. of Wellingborough; 1800 ac., pop. 121; contains **Easton Park,** old seat of the Longuevilles.

Easton Neston, par. and seat, S. Northamptonshire, on river Tow, 1 m. NE. of Towcester; 1749 ac., pop. 165.

Easton Percy, pl., N. Wilts, 3 miles NW. of Chippenham.

Easton Royal, place, Wilts. See EASTON (15).

Easton in Gordano, par., N. Somerset, on river Avon, 5 miles NW. of Bristol; 1820 ac., pop. 2284; P.O.

Easton-on-the-Hill, par., N. Northamptonshire, near border, 2 miles SW. of Stamford; 3350 ac., pop. 821; P.O., T.O.; contains **Easton Hall.**

Eastover, eccl. dist., Bridgwater par., W. Somerset; pop. 7313; P.O.

Eastrea, vil., 2 m. E. of Whittlesey, Cambridgeshire.

Eastridge, place and seat, Ramsbury par., W. Wilts, 5 miles NW. of Hungerford.

Eastrington, par. and vil. with ry. stas., NE. and H. B. & W. R. R., E. R. Yorkshire, 3 miles NE. of Howden; par., 2050 ac., pop. 421; P.O.

Eastrip, ham., 1 mile NE. of Colerne, NW. Wilts.

Eastrop.—par., N. Hants, on Basingstoke Canal, and in mun. bor. of Basingstoke; 23 ac., pop. 283.—**2. Eastrop,** hamlet and seat, 1 m. E. of Highworth, N. Wilts.

Eastry, par. and vil., E. Kent, 2½ miles SW. of Sandwich; 2733 ac., pop. 1347; P.O., T.O.; was the seat of the kings of Kent; near the church is **Eastry Court,** old mansion.

Eastshield, seat, 3 m. NW. of Carnwath, E. Lanarkshire.

Eastside Heights, hill, on E. border of Peeblesshire, 7 m. NE. of Peebles; alt., 1944 ft.

Eaststoke, hamlet, on S. coast of Hayling Island, 6 m. E. of Portsmouth; P.O., called **Eastoke.**

Eastville, vil., par., and ry. sta. (**East Ville**), G. N. R., mid. Lincolnshire, 9¾ m. NE. of Boston; 2749 ac., pop. 287.

Eastwater, ham., 3½ m. N. of Wells, Somerset.

Eastwell.—par., E. Kent, 3 miles N. of Ashford; 898 ac., pop. 128. **Eastwell Park** (of time of Henry VIII.) is the seat of Lord Gerard. The park is well wooded, and commands a view at once of the Thames and the English Channel.—**2. Eastwell,** par., N. Leicestershire, on the Wolds, 6½ miles NE. of Melton Mowbray; 1361 ac., pop. 192; P.O.; contains iron ore mines.—**3. Eastwell,** seat, near Devizes, N. Wilts.

Eastwick.—par., on E. border of Herts, on river Stort, 5½ miles SE. of Ware; 841 ac., pop. 86.—**2. Eastwick,** hamlet, N. Hants, 9 miles N. of Andover.—**3. Eastwick,** hamlet, 2½ m. NW. of Ellesmere, N. Shropshire.

Eastwick Park, old seat of the Earls of Effingham, 1½ mile W. of Leatherhead, W. Surrey.

Eastwood.—urban dist., par., and vil., with ry. sta. (**E. and Langley Mill**), G. N. R., in co. and 9 miles NW. of Nottingham; urb. dist. and par., 951 ac., pop. 4815; P.O., T.O.; in the neighbourhood are numerous collieries; 1 mile N. of vil. is **Eastwood Hall.**—**2. Eastwood,** par., S. Essex, 1½ mile SW. of Rochford; 3236 ac., pop. 709; P.O.; contains the seats of **Eastwood Bury** and **Eastwood Lodge.**—**3. Eastwood,** eccl. dist., Keighley par., N. div. W. R. Yorkshire; pop. 7548.—**4. Eastwood,** hamlet with ry. sta., L. & Y. R., on W. border of N. div. W. R. Yorkshire, 2¼ miles NE. of Todmorden; P.O., T.O.—**5. Eastwood,** seat, near Staleybridge, E. Cheshire.

Eastwood, par., E. Renfrewshire; 5629 ac., pop. 18,900; contains part of Shawlands, suburb of Glasgow, and the towns of Pollokshaws and Thornliebank.

Eastwood, place and seat, 2 miles N. of Templemore.

Eastwood End, ham., Cambridgeshire, 2 m. S. of March.

Eastwood House, seat, 1 mile NE. of Rotherham, West-Riding Yorkshire.

Eastwood House, seat, near Dunkeld, Perthshire.

Eastwood House, seat, 2 miles N. of Templemore ry. sta., NE. co. Tipperary.

Eastwood Park, seat, 4 miles S. of Berkeley, W. Gloucestershire.

Eastwood Park House, 1 mile SE. of Thornliebank, E. Renfrewshire.

Eathie. See ETHIE.

Eathorpe, par. and seat of Earl of Clonmell, S. Warwickshire, 4½ miles NW. of Southam; 531 ac., pop. 173; P.O.

Eatington, par. with ry. sta. (**Ettington**), S. Warwickshire, on river Stour, 5½ miles SE. of Stratford-on-Avon; 3638 ac., pop. 532; P.O.; contains the hamlets of **Lower Ettington** and **Upper Ettington,** and the seat of **Ettington Park.**

Eaton.—par. and vil., Berks, on river Thames, 5 miles NW. of Abingdon. See APPLETON WITH EATON.—**2. Eaton,** par., mid. Cheshire, on river Dane, 2 miles NE. of Congleton; contains **Eaton Hall.**—**3. Eaton,** pl., W. Cheshire, 2½ miles SW. of Northwich.—**4. Eaton,** par., W. Cheshire, on river Dee, 4 miles S. of Chester; 999 ac., pop. 182; contains EATON HALL, seat of Duke of Westminster: which see.—**5. Eaton,** par., W. Cheshire. See EATON BY TARPORLEY.—**6. Eaton,** hamlet, N. Derbyshire, 2 miles NE. of Uttoxeter.—**7. Eaton,** hamlet, N. Herefordshire, 1 mile SE. of Leominster.—**8. Eaton,** par., N. Leicestershire, on river Devon, 8 miles NE. of Melton Mowbray; 1769 ac., pop. 421; P.O. Contains iron ore mines.—**9. Eaton,** in SW. suburbs of Norwich city; P.O., T.O. See EATON, ST. ANDREW.—**10. Eaton,** par., N. Notts, on river Idle, 2 miles SE. of East Retford; 1526 ac., pop. 144.—**11. Eaton,** par., S. Shropshire, 4½ miles SE. of Church Stretton; 4885 ac., pop. 328.—**12. Eaton,** hamlet, Stoke upon Tern par., N. Shropshire, 6 miles NW. of Newport.—**13. Eaton,** hamlet with ry. sta., Bishop's Castle Ry., SW. Shropshire, on river Onny, 4 miles NE. of Bishops Castle.

Eaton, Little, par. and vil. with ry. sta., M. R., S. Derbyshire, on Little Eaton Canal, 2½ miles N. of Derby; 573 ac., pop. 992; P.O., T.O.

Eaton, Long, urb. dist., par., and town, with ry. sta., M. R., S. Derbyshire, on E. border of co., 7 miles SE. of Derby; urb. dist. and par., 2099 ac., pop. 13,045. Lace making is the principal industry; there are railway carriage works; P.O., T.O.

Eaton, St. Andrew, formerly a par., but now a ward within the co. bor. of Norwich, and known as **Eaton;** pop. 10,481; P.O., T.O., called **Eaton.**

Eaton and Alsop, par., N. Derby, 6 miles NW. of Ashbourne; 1527 ac., pop. 79.

Eaton Bishop, par. and vil., in co. and 4½ miles W. of Hereford; 1660 ac., pop. 286; P.O.; contains **Eaton Bishop House.**

Eaton Bray, par. and vil., Bedfordsh., on SW. border of co. 3½ m. SW. of Dunstable; 2417 ac., pop. 1117; P.O., T.O.

Eaton Constantine, par., N. Shropshire, on r. Severn, 5 miles NW. of Much Wenlock; 945 ac., pop. 207; P.O.

Eaton Ford, vil., on NE. border of Bedfordshire, 1 m. NE. of Eaton Socon.

Eaton Green.—hamlet, Bedfordshire, 4 miles W. of Dunstable.—**2. Eaton Green,** hamlet, on SE. border of Bedfordshire, 1½ mile NE. of Luton.—**3. Eaton Green,** hamlet, W. Staffordshire, 5½ miles NW. of Penkridge.

Eaton Hall, seat of the Duke of Westminster, in co. and 3½ miles S. of Chester; is surrounded by an extensive and well-wooded park, and is considered one of the most splendid modern specimens of Gothic architecture.

Eaton Hastings, par., NW. Berks, 3 miles NW. of Faringdon; 1570 ac., pop. 158; P.O.

Eaton Socon, par. and vil., on NE. border of Bedfordshire, on r. Ouse, 1½ m. SW. of St. Neots; 7602 ac., pop. 2082; P.O., T.O.

Eaton Tregoze, hamlet, Herefordshire, 3 miles N. of Ross.

Eaton by Congleton, par., mid. Cheshire, on river Dane, 2 miles NE. of Congleton; 1229 ac., pop. 1346; contains **Eaton Hall.**

Eaton by Davenham, par., W. Cheshire, 2½ m. SW. of Northwich; 455 ac., pop. 26.

Eaton by Tarporley, par., W. Cheshire, in urb. dist. of Tarporley; 1344 ac., pop. 394; P.O., called **Eaton.**

Eau Brink Cat, artificial course of r. Ouse, joining it to

the Wash; extends 3 miles NE. from Eau Brink to Lynn, W. Norfolk.

Eaudyke, ham., S. Lincolnsh., 1 m. SE. of Donington; P.O.

Eaugate, hamlet, S. Lincolnshire, 3 miles E. of Spalding.

Eaves.—hamlet, 2 miles NE. of Stoke-upon-Trent, N. Staffordshire.—**2. Eaves,** ham., N. Lancashire, 3 miles N. of Wood Plumpton.—**3. Eaves Hall,** seat, N. div. W. R. Yorkshire, 2 m. N. of Clitheroe.

Eavestone, par., 6½ miles SW. of Ripon, E. div. W. R. Yorkshire; 1144 ac., pop. 41.

Ebber Rocks, Mendip Hills, N. Somerset, 3 miles NW. of Wells.

Ebberly, ham. and seat, N. Devon, 4 m. E. of Torrington.

Ebberston, par. and vil. and ry. sta., N. E. R.; N. R. Yorkshire, near r. Derwent, 6 m. SE. of Pickering; par., 6095 ac., pop. 561; P.O.; contains **Ebberston Lodge.**

Ebbesborne Wake, par., S. Wilts, 8 miles SW. of Wilton; 3754 ac., pop. 230; P.O., called **Ebbesbourne.**

Ebbing and Flowing Well, 1¾ mile NE. of Buxton, N. Derbyshire.

Ebbing Well, near Giggleswick, N. div. W. R. Yorkshire.

Ebble River, stream, 13 m. long, affl. of Wiltshire Avon, at point 3 m. SE. of Salisbury.

Ebbs Fleet, coast hamlet, E. Kent, 3½ miles SW. of Ramsgate, on Pegwell Bay; was the landing-place of St. Augustine and, traditionally, of Hengist and Horsa.

Ebbw, river, in NW. Monmouthshire; rises in two head-streams (Ebbwfach and Ebbwfawr), on border of Brecknockshire, and flows SE. past Risca to confluence with river Usk, 2 miles S. of Newport; is 24 m. long.

Ebbw Vale, urb. dist. and par. with ry. sta., G. W. R., Monmouthshire, on W. headstream of river Ebbw (Ebbwfawr), 6 miles NW. of Aberbeeg Junction, partly also in Beaufort and Rassa pars.—urb. dist., 6859 ac., pop. 20,994; par., 5345 ac., pop. 17,401; contains large ironworks and collieries. **E. V.** is a seat; P.O., T.O.

Ebchester, par. and vil. with ry. sta., N. E. R., N. Durham, on river Derwent, 12¾ miles SW. of Newcastle; 599 ac., pop. 407; P.O., T.O.; alt. of ry. sta., 515 ft. E. was the Roman station *Vindomora*, and has the remains of a camp 133 yards square.

Ebden, hamlet, NE. Somerset, 6½ miles NW. of Axbridge.

Ebdon Lane, ry. sta., Weston and Clevedon Ry., 1 mile NE. of Worle, NW. Somerset.

Eben Hall, seat, Cumberland; post-town, Egremont.

Ebenezer, vil., in co. and 7 m. E. of Carnarvon; P.O., T.O.

Ebernoe, eccl. dist. and seat, 4 miles N. of Petworth, W. Sussex; eccl. dist., pop. 267.

Ebford, hamlet, E. Devon, 1½ mile E. of Topsham; in vicinity is **Ebford House.**

Ebley, vil., E. Gloucestershire, 2 miles E. of Stroud; P.O.

Ebnall, hamlet, N. Shropshire, 3 miles NE. of Oswestry.

Ebony, par. and hamlet, S. Kent, 3½ miles SE. of Tenterden. See STONE CUM EBONY.

Ebor Hall, seat, on L. Corrib, co. Galway, 5 m. SW. of Cong.

Ebrie, rivulet, N. Aberdeenshire; rises 1½ mile SE. of New Deer and flows 8½ miles S. to the Ythan, 3 m. WNW. of Ellon.

Ebrington, par. and vil. and seat, E. Gloucestershire, 2 m. NE. of Chipping Campden; 2974 ac., pop. 491; P.O., T.O.

Ebury Hill, eminence with remains of ancient camp, near Wroxeter, Shropshire.

Ecchinswell, par., Hants. See ITCHINGSWELL.

Ecclefechan, vil. with ry. sta., C. R., Dumfries, 5¾ m. SE. of Lockerbie; pop. 785; P.O., T.O.; the birthplace and burial-place of Thomas Carlyle (1795–1881); alt. of ry. sta., 265 ft.

Eccle Riggs, seat of Viscount Cross, on W. border of Westmorland, near Lake Windermere, 2 miles SE. of Ambleside.

Eccles.—mun bor., town, and par., with ry. sta., L. & NW. R., SE. Lancashire, on river Irwell, 4 miles W. of Manchester, of which it is practically an outlying suburb; mun bor. and par., 2057 ac., pop. 34,369; P.O., T.O.; the cotton mfr. is extensively carried on. The Right Hon. Wm. Huskisson died at Eccles from the injuries he received at the opening (1830) of the Liverpool and Manchester Ry.—**2. Eccles,** par. with ry. sta. (**Eccles Road**), G. E. R., S. Norfolk, 10½ miles NE. of Thetford; 1773 ac., pop. 198; P.O.; has suffered by the encroachments of the sea. **E. Hall** is a seat.—**3. Eccles,** coast hamlet, N. Norfolk, 9 miles SE. of North Walsham. See HEMPSTEAD WITH ECCLES.—**4. Eccles,** pl., N. Kent, 2 m. from Aylesford; P.O.

Eccles.—par. and hamlet, on S. border of Berwickshire, 5½ miles SE. of Greenlaw; 12,424 ac., pop. 1433; P.O.; the hamlet represents an ancient town, the seat of a nunnery, founded 1155, and burned by Hertford 1545.—**2. Eccles,** seat, NW. Dumfriesshire, 2 m. NW. of Thornhill.

Eccles Division, parl. div. of SE. Lancashire; pop. 92,830.

Eccles Greenham, W. Hereford, ¾ m. NW. of Norton Canon.

Ecclesall Bierlow, par. and vil. (**Ecclesall**) with ry. sta. (**Mill Houses and Ecclesall**), M. R., in SW. co. bor. of Sheffield; 4335 ac., pop. 82,422; P.O., called **Ecclesall.**

Ecclesbourn, stream, S. Derbyshire; joins the Derwent at Duffield.

Ecclesbourne Glen, narrow vale, E. Sussex, 2½ miles NE. of Hastings.

Ecclescraig, or **Ecclesgreig,** former name of St. Cyrus par., Kincardineshire; 1 mile NW. of St. Cyrus sta. is **Ecclesgreig House.**

Ecclesfield, par. with ry. stas., M. and G. C. R.; S. div. W. R. Yorkshire, 6 miles N. of Sheffield; 10,897 ac., pop. 33,808; P.O., T.O.; has mfrs. of flax, linen, and cutlery; contains **Ecclesfield Paper Mills.** There are collieries in the neighbourhood.

Eccleshall, market town and par., in co. and 7 miles NW. of Stafford; par., 19,755 ac., pop. 3799; P.O., T.O. Market day, *Friday;* agriculture is the chief industry; nearest ry. sta., **Norton Bridge,** 3 m. E. **Eccleshall Castle** was the seat of the bishops of Lichfield from the 13th century till 1867.

Eccleshill.—par., 3 miles SE. of Blackburn, NE. Lancashire; 629 ac., pop. 330.—**2. Eccleshill,** par. with ry. sta., G. N. R., on river Aire, in co. bor. of Bradford, E. div. W. R. Yorkshire; 1221 ac., pop. 8660; P.O., T.O. Woollen manufacture is the chief industry.

Ecclesiamagirdle, seat, in co. and 7 miles S. of Perth; has remains of ancient chapel.

Ecclesmachan, par. and hamlet, Linlithgow; 4066 ac., pop. 681; the hamlet is 2½ m. SW. of Winchburgh sta.

Eccleston.—par., on river Dee, in co. and 2½ miles S. of Chester; 1392 ac., pop. 320; P.O., T.O.—**2. Eccleston,** par., N. Lancashire, on river Yarrow, 4½ miles W. of Chorley; 2092 ac., pop. 1249; P.O.—**3. Eccleston,** par. and ry. sta. (**E. Park**), L. & NW. R., N. Lancashire, in Prescot urb. dist.; 2632 ac., pop. 3429; P.O. Glass is largely manufactured; there are also mfrs. of watches and earthenware goods.

Eccleston, Great, par., N. Lancashire, 5½ miles SW. of Garstang; 1467 ac., pop. 583; P.O., T.O.

Eccleston, Little, par., N. Lancashire, 1 mile W. of Great Eccleston; 1158 ac., pop. 188.

Eccleston Green, pl., 3 miles W. of Chorley, S. Lancashire; P.O., T.O.

Ecclesville, pl. and seat, near Fintona, S. co. Tyrone.

Eccleswall, hamlet, 3 miles SE. of Ross, Hereford.

Eccup, hamlet, Adel par., E. div. West-Riding Yorkshire; P.O. See ADEL CUM ECCUP.

Echo Bank, former southern dist. of Edinburgh, now incorporated with the city.

Echt, par. and vil., SE. Aberdeenshire; par., 11,948 ac., pop. 1249; vil., 6 miles NW. of Park sta. and 12 W. of Aberdeen; P.O., T.O.; has numerous fairs for cattle and horses. **E. House** is a seat.

Eck, loch, Cowall dist., between Kilmun and Strachur, Argyllshire; 6 m. long. Lies on a favourite tourist route.

Eckford, par. and vil., Roxburghshire; par., 10,000 ac., pop. 707; the vil. stands near the confluence of Kale Water and the Teviot, 6 miles S. of Kelso; P.O.

Eckington.—par. and town with ry. stas., G. C. and M. Rys., E. Derbyshire, on river Rother, 6 miles SE. of Sheffield; 7125 ac., pop. 12,895; P.O., T.O. Has mfrs. of agricultural implements; there are collieries in the neighbourhood.—**2. Eckington,** par. and ry. sta., M.R., on river Avon, in co. and 9 miles SE. of Worcester; 2168 ac., pop. 651; P.O., T.O.

Ecklands, ham., near Penistone, S. div. W. R. Yorkshire.

Ecling Hill, vil., E. Kent. See ETCHINGHILL.

Ecrehou Rocks, 4 miles off N. coast of Jersey, Channel Islands, opposite Bouley Bay.

Ecton.—par., in co. and 6 miles NW. of Northampton; 2303 ac., pop. 520; P.O., T.O.; contains **Ecton Hall.**—**2. Ecton,** hamlet, N. Staffordshire, 8½ miles E. of Leek.

Ecton Hill, on border of Staffordshire and Derbyshire, 4 miles SE. of Longnor; has a copper mine (1400 ft. deep), now flooded.

Edale.—par. and ry. sta., M. R., 2 m. NW. of Castleton, N. Derbyshire, on river Edale; 7043 ac., pop. 365; P.O.; alt. of ry. sta., 820 ft.—**2. Edale,** stream, N. Derbyshire;

rises near Edale Rocks, in High Peak, and joins river Noe at Edale End.

Eday.—island (7½ miles by 2½ miles), Eday par., Orkney; pop. 596; P.O., T.O.; has sheep-farming; sandstone of excellent quality is quarried and exported; Fersness Bay and Calf Sound are good natural harbours.—**2. Eday,** par., Orkney; comprises the islands of Eday and Pharay; 7797 ac., pop. 643.

Edburton, par. and hamlet, W. Sussex, on South Downs, 3 miles E. of Steyning; 1094 ac., pop. 120.

Eddernish, island, W. co. Donegal, between Rutland island and the mainland,

Edderton, hamlet, in co. and 2 miles N. of Montgomery.

Edderton, par. and ry. sta., H. R., NE. Ross and Cromarty, on S. shore of Dornoch Firth; 22,120 ac., pop. 577; P.O., T.O.; the sta. is 5½ miles NW. of Tain.

Eddington, hamlet, N. Kent, 1 m. S. of Sterne Bay; P.O.

Eddington House, seat, 1½ m. N. of Hungerford, Berksh.

Eddisbury, par., W. Cheshire, 7 miles SW. of Northwich; 2035 ac., pop. 234.

Eddisbury Division, parl. div. of Cheshire; pop. 54,296.

Eddleston (Eadulf's Town), par. and vil. with ry. sta., Peeblesshire; par., 18,482 ac., pop. 535; vil., on Eddlestone Water, 4 miles N. of Peebles and 23 miles S. of Edinburgh by rail; P.O., T.O. **Eddleston Water** flows 9 miles S. to the Tweed at Peebles.

Eddlethorpe, par., East-Riding Yorkshire, 3 miles SW. of Malton; 718 ac., pop. 54.

Eddlewood, vil., Hamilton par., Lanarkshire, 6 miles WSW. of Wishaw; pop. 1230.

Eddlewood Colliery, 1½ m. S. of Hamilton, Lanark.

Eddrachalda, ruined seat of the Mackenzies of Assynt, on N. bank of Loch Assynt, SW. Sutherland.

Eddrachillis, coast par., W. Sutherland; 135,555 ac., pop. 1418; the surface is very rugged, and is devoted chiefly to sheep-walks and deer-forest; **Eddrachillis Bay,** from Badcall (where the par. church is situated) to Drumbag, is studded with islets.

Eddy, island, at head of Galway Bay, co. Galway; 166 ac., pop. 54.

Eddystone Lighthouse, on the Eddystone Rocks, a dangerous reef in the English Channel, 14 miles SW. of Plymouth. The first Eddystone Lighthouse (Winstanley's), finished 1700, was swept away in the hurricane of November 1703; the second (Rudyerd's), finished 1709, was destroyed by fire in 1755; the third (Smeaton's), finished 1759, was removed, after the inauguration of the present lighthouse, and re-erected on Plymouth Hoe; the present lighthouse (Douglass's), finished 1882, is built entirely of granite, is 168 ft. above low water, is situated 40 yards SSE. of the last structure, and has a flashing half-minute light seen 17 miles, and a white fixed light visible 15 miles.

Eden.—river, Westmorland and Cumberland; rises on E. border of Westmorland, and flows NW. past Kirkby Stephen, Appleby, Kirkoswald, and Carlisle to Solway Firth at Rockcliff; is 65 miles long.—**2. Eden,** river, Sussex and Kent; rises 2½ miles W. of East Grinstead, Sussex, and flows 12 miles NE. past Edenbridge, to the Medway at Penshurst.

Eden.—river, Fifeshire; is formed by the confluence of the Carmore and Beattie Burns, on the Kinross-shire border, and flows NE. through Stratheden (or Howe of Fife) to St. Andrews Bay; is 29½ miles long (including 6 miles of estuary), and is a fair trouting stream.—**2. Eden,** river, Berwickshire and Roxburghshire. See EDEN WATER.

Eden, vil., 2 miles E. of Carrickfergus, S. co. Antrim; pop. 320; P.O.

Eden Burn, stream, NW. co. Antrim, flows to the Bann 3 m. SW. of Ballymoney.

Eden Hall, seat, Cumberland. See EDENHALL.

Eden Hall, seat, 4¾ m. SW. of Coldstream, Berwickshire.

Eden House, seat, on r. Deveron, N. Aberdeen, 4 m. SE. of Banff; ¾ m. S. are the ruins of **Eden Castle.**

Eden House, seat, N. co. Armagh, 3½ m. SE. of Moy.

Eden Owen, hamlet, Flintshire, 3 miles NW. of Holywell.

Eden Park, ry. sta., SE. & C. R., 1 m. S. of Beckenham, W. Kent.

Eden Water, river, Berwickshire and Roxburghshire; rises 3½ miles SE. of Lauder, and flows SE. to the Tweed 3½ miles NE. of Kelso; is 23½ miles long, and is a capital trouting stream.

Edenbank, hamlet, Fife. See EDENSHEAD.

Edenbridge, par. and vil. with ry. stas. (**E.**), SE. & C. R. (**E. Town**), L. B. & S. C. R., W. Kent, on river Eden, 10 miles W. of Tonbridge and 25½ miles SE. of London; 5329 ac., pop. 2546; P.O., T.O., called **Eden Bridge.** Market day, *Tuesday.*

Edencrannon, pl., 6 m. N. of Dungannon, Tyrone.

Edenderry, town with ry. sta., M. G. W. R., NE. King's co., 37 m. W. of Dublin; pop. 1611; P.O., T.O. Market day, *Saturday.* The town owes many of its improvements to the Marquises of Downshire.

Edenderry Cage, vil., Drumbo par., co. Down; pop. 340.

Edendon Water, stream, N. Perthshire; rises among the Grampians, close to the Inverness-shire border, and flows 10 miles SE. to the Garry near Dalnacardoch.

Edendork, ham., 2 miles N. of Dungannon, Tyrone; P.O.

Edenfel, seat, 1 mile SE. of Omagh, co. Tyrone.

Edenfield, eccl. dist., vil., and ry. sta. (**Ewood Bridge and E.**), L. & Y. R., Bury par., SE. Lancashire; dist., pop. 3507; vil., 7 m. N. of Bury; P.O., T.O.

Edenhall, par., E. Cumberland, on river Eden, 3½ miles NE. of Penrith; 3431 ac., pop. 266; P.O.; contains **Eden Hall** (seat of the Musgraves), noted for its old glass goblet called "The Luck of Eden Hall."

Edenham, par., vil., and ry. sta., S. Lincolnshire, on river Glen, 2½ m. NW. of Bourn; 7030 ac., pop. 503; P.O., T.O.

Edenham, par. and vil., Roxburgh. See EDNAM.

Edenkillie, par., Elgin. See EDINKILLIE.

Edenmore, seat, 1½ mile E. of Stranorlar, co. Donegal.

Edenope, ham., S. Shropshire, 3 m. W. of Bishops Castle.

Edenordinary, hamlet, W. co. Down, 4 m. NE. of Banbridge; P.O.

Edenshead, Edentown, or **Gateside,** vil. with ry. sta. (**Gateside**), N. B. R., 2 m. SW. of Strathmiglo, Fife; P.O., called **Gateside;** includes the hamlet of **Edenbank,** with sawmills; in vicinity is **Edenshead House.**

Edensor (popularly **Ensor**).—par. and vil., N. Derbyshire, on river Derwent, 2 miles NE. of Bakewell; par., 2336 ac., pop. 223. Lord Frederick Cavendish, who was murdered in Phœnix Park, Dublin (May 1882), is buried here; P.O., T.O.—**2. Edensor,** eccl. dist., Stoke-upon-Trent par., N. Staffordshire; pop. 5938.

Edenstown, vil., Fifeshire, 1½ mile W. of Ladybank.

Edenthorpe, ham. and seat, near Doncaster, Yorkshire, and 2 m. S. of Kirk Sandall.

Edentown, vil., Fife. See EDENSHEAD.

Edentrillick, 3 m. SW. of Hillborough, Down; P.O.

Edenvale, seat, S. co. Clare, 2½ m. SW. of Ennis.

Edenwood, seat, Fifesh., on r. Eden, 2 m. SW. of Cupar.

Edergole, island, in Upper Lough Erne, Aghalurcher par., co. Fermanagh; 17 ac., pop. 6. It lies 6 miles W. of Lisnaskea.

Ederham, par. and vil., Berwick. See EDROM.

Ederline, or **Aligan,** loch, near S. end of Loch Awe, Argyllshire; on E. bank is **Ederline House.**

Edermine, par. with ry. sta. (**Edermine Ferry**), D. W. & W. R., mid. co. Wexford, 2½ miles SE. of Enniscorthy; 4130 ac., pop. 623; contains **Edermine House.**

Edernion, vale, Merioneth. See EDEYRNION.

Edernish, island, 4 miles WNW. of Dunglow, W. co. Donegal; 11 ac., pop. 7.

Ederny, vil., N. co. Fermanagh, on river Kesh, 2 miles NE. of Kesh; pop. 215; P.O., called **Ederney.**

Edeyrn, coast par. and vil., Carnarvonshire, 3 miles SW. of Nevin; 1187 ac., pop. 488; P.O.

Edeyrnion, Vale of, portion of the Dee valley, NE. Merionethshire; lies between Bala and Corwen, and is about 8 miles long.

Edford, hamlet, 1 m. S. of Holcombe, NE. Somerset.

Edgar, Port, Linlithgowshire. See PORT EDGAR.

Edgarly, seat, 1 m. SE. of Glastonbury, mid. Somerset.

Edgbaston, par. with ry. stas. (**Church Rd.** and **Somerset Rd.**), M. R., N. Warwickshire, forming W. district of Birmingham; 2598 ac., pop. 26,486. **E. Hall** is a seat.

Edgbold, hamlet, S. Shropshire, 3 miles S. of Shrewsbury.

Edgbolton, hamlet, N. Shropshire, 6½ miles SE. of Wem.

Edgcott.—par. and vil., on SW. border of Northamptonshire, on river Cherwell, 6 miles NE. of Banbury; 1378 ac., pop. 77; contains the seat of **Edgcott House,** in which Charles I. and the princes Charles and James passed the night previous to the battle of Edgehill.—**2. Edgcott,** par., in co. and 7½ miles SW. of Buckingham; 1140 ac., pop. 1834; P.O.

Edgcumbe, seat, S. Devon; post-town, Tavistock.

Edgcumbe, Mount, seat. See MOUNT EDGCUMBE.

Edge.—par., 2 miles N. of Malpas, W. Cheshire; 1601 ac., pop. 212.—**2. Edge,** hamlet, E. Gloucestershire, 2 miles N. of Stroud.—**3. Edge,** hamlet, S. Shropshire, 7½ miles SW. of Shrewsbury.

Edge and W. Edge, 2 hams., 1½ m. SE. of Liberton, Edinburghshire.

Edge Grove, seat, 2½ miles NW. of Watford, Herts.

Edge Hill, dist., with five eccl. pars., and ry. sta., L. & NW. R., SW. Lancashire, in E. of Liverpool; pop. 49,319; P.O., T.O.

Edge Lane, ry. sta., L. & NW. R., in E. suburbs of Liverpool.

Edgebucklin Brae, at E. end of Musselburgh Links, Edinburghshire; was the scene of a skirmish preceding the battle of Pinkie.

Edgefield, par., N. Norfolk, 2¼ miles S. of Holt; 2482 ac., pop. 433; P.O.

Edgehead, hamlet, Edinburghshire, 3 m. SE. of Dalkeith.

Edgehill.—hamlet, 2 miles W. of Lichfield, E. Staffordshire; in vicinity is **Edgehill Hall.—2. Edgehill,** pl. and hill-ridge, on S. border of Warwickshire, 3 miles SE. of Kineton; P.O., T.O.; on the northern slope was fought (1642) the battle of Edgehill, the first encounter between Charles I. and the Parliament. A mock Gothic castle was erected on the ridge (1750) to commemorate the battle; it is now an inn.—**3. Edgehill,** ham., 1 m. S. of Chewton, N. Somerset.

Edgehill, seat, near Milltimber sta., in co. and 6 miles SW. of Aberdeen.

Edgelaw, reservoir, ¾ m. WSW. of Temple, Edinburghsh.

Edgeley.—ward, E. Cheshire, within Stockport bor.; pop. 6401; P.O., T.O.—**2. Edgeley,** hamlet, Whitchurch par., N. Shropshire.

Edgerley.—par., W. Cheshire, near river Dee, 6 miles SE. of Chester; 121 ac., pop. 6.—**2. Edgerley,** hamlet, N. Shropshire, 8½ miles SE. of Oswestry.

Edgerston, *quoad sacra* par., Jedburgh and Southdean pars., Roxburghshire; pop. 262; **Edgerston House** is 7½ miles SE. of Jedburgh.

Edgeside, eccl. dist. and vil., Whalley par., NE. Lancashire; eccl. dist., pop. 2120; the vil. is 7 miles S. of Burnley.

Edgeworth.—par., N. Gloucestershire, 5½ miles NW. of Cirencester; 1598 ac., pop. 152; P.O.; contains **Edgeworth Manor.—2. Edgeworth,** par. with ry. sta. (**Turton and Edgworth**), L. & Y. R., SE. Lancash., 5 miles N. of Bolton, and in Turton urb. dist.; 5390 ac., pop. 2518; P.O., called **Edgworth.**

Edgeworthstown, town with ry. sta., M. G. W. R., in co. and 9 miles ESE. of Longford, 67 miles NW. of Dublin; pop. 578; P.O., T.O. Market day, *Tuesday;* near it is **Edgeworthstown House,** the birthplace of Maria Edgeworth, the novelist (1767–1849).

Edginswell, hamlet, E. Devon, 3 miles NW. of Torquay.

Edgmond, par. and vil., N. Shropshire, 2 miles W. of Newport; par., 4199 ac., pop. 828; P.O.; contains **Edgmond Hall.**

Edgton, par. and vil., S. Shropshire, 4½ miles SE. of Bishops Castle; 1683 ac., pop. 134.

Edgware, par. and vil. with ry. sta., G. N. R., Middlesex, 11¼ miles NW. of London; 2090 ac., pop. 868; P.O., T.O.

Edgware Road, sta. on the Metropolitan Ry., in met. bor. of Paddington.

Edgworth, 5 miles NW. of Bolton, SE. Lancashire; P.O. See EDGEWORTH.

Edicliff, ham., S. Shropshire, 5½ m. SW. of Bishops Castle.

Edinample Castle, seat, on S. side of Loch Earn, Perthshire, at mouth of Glen Ample, 2 miles NE. of Lochearnhead sta.; in front of the house Ample Water makes a double waterfall.

Edinbane, vil. with inn, Duirinish par., Skye island, Inverness-shire, at head of Loch Greshinish, 10½ miles E. of Dunvegan, and 13½ NW. of Portree; P.O., T.O.

Edinbellie, estate with old mansion, in par. and 1½ m. E. of Balfron, Stirling; was the scene of the forcible abduction (1750) of Jean Key by the sons of Rob Roy.

Edinburgh, capital of Scotland, parl. and royal burgh, par., and co. town of Mid-Lothian, with ry. stas., N. B. R. (**Waverley**), the largest in the British Isles, C. R. (**Princes St.**), and numerous suburban stations on the N. B. R. and Cal. Railways, adjoining its seaport Leith on S. shore of Firth of Forth, 47¼ E. of Glasgow, and 392¼ N. of London by East Coast route—par., 8317 ac., pop. 303,638; parl. burgh, pop. 298,113; mun. burgh, pop. 316,837. Market day, *Wednesday.* The parliamentary limits were extended in 1885, when the members were increased from 2 to 4, and the municipal limits at various dates from 1882 to 1901, so as to include Portobello, Granton, and Duddingston. Edinburgh is one of the most picturesque of cities, and its beauties and historical associations attract a constant influx of visitors. It is built on 3 ridges running E. and W., and is surrounded on all sides, except the N., by lofty hills. The Old Town occupies the central ridge, terminated by the Castle on the W., and by Holyrood on the E.; the Castle Rock is 437 ft. high. The Castle was built in the 7th century by Edwin of Northumbria, on a site previously occupied, in all probability, by the Romans and the Southern Picts. Edinburgh was added to the kingdom of the Scots in the 10th century, and was made a burgh by David I., who, in 1128, founded the Abbey of Holyrood. From 1437 (when James I. was murdered at Perth) until the Union in 1603, it was the favourite capital of the Stuart kings. It was walled and fortified by James II. in 1450. The Old Town contains many buildings of historical interest, notably the ancient Parliament House (now forming part of the supreme courts of law) and the collegiate church or cathedral of St. Giles (built 1110, restored 1883). The approach to the North Bridge has been widened and is now a fine broad street. The New Town, which occupies the N. ridge, took its rise towards the end of the 18th century. It presents a splendid assemblage of streets, squares, gardens, and monuments, and contains St. Mary's Cathedral of the Scottish Episcopal Church, consecrated in 1879. More recently the city has extended rapidly towards the S. and the W. The principal industries of Edinburgh are printing, type-founding, bookbinding, lithographing, and engraving; machine-making and brass-founding; coach-building; mfrs. of glass and jewellery; tanning, brewing, and distilling. There are 4 distilleries. Edinburgh is the seat of the Government departments for Scotland, and is a garrison town. It is also the centre of the N. B. Ry. and the banking and insurance systems of Scotland. The suburban railway, 7 miles long, runs round the S. suburbs. Edinburgh has railway and tramway communication with Leith, which at one point it adjoins, and cable tramways radiate from Princes Street to the outskirts of the town. Edinburgh, however, depends for its prosperity chiefly on its courts of law, colleges, and schools, on its attractions for visitors, and its amenity as a place of residence. The University (1582) had in 1902–3 professors to the number of 42, and students to the number of 2957, of whom 1427 were medical students. Edinburgh has long been famous for its medical schools, which have attracted students from all parts of the world. The new Medical School, adjacent to the Royal Infirmary, which is a model building containing 850 beds, was opened in 1883, and the M'Ewan Hall in 1897. Of the other educational institutions the more prominent are the Heriot-Watt College, the Theological Colleges, the Training Colleges, the High School, the Merchant Company's Schools, Fettes College (modelled after the great public schools of England), George Heriot's School, the Royal Scottish Academy of Painting, Sculpture, and Architecture, and the School of Arts. There are also numerous hospitals (Donaldson's, the Trades' Maiden Hospital, the Orphan Hospital, &c.) for the maintenance and education of poor children. Other public institutions are the Museum of Science and Art, the Free Library, the National Portrait Gallery, and the National Museum of Antiquities. The Advocates' Library is entitled to receive a copy of every work entered at Stationers' Hall. The city also possesses a number of scientific societies, of which the Royal Society of Edinburgh, the Royal Scottish Geographical Society, and the Royal Physical Society may be mentioned. A handsome hall for concerts and other entertainments, to build which the late Mr. Andrew Usher gave £100,000, is to be erected in Castle Terrace. The burgh returns 4 members to Parliament—4 divisions, viz., East, West, Central, and South, 1 member for each div. The Universities of Edinburgh and St. Andrews return 1 member.

Edinburghshire (or **Mid-Lothian**), maritime co. in SE. of Scotland; is bounded E. by Haddington (or East-Lothian), Berwick, and Roxburgh; S. by Selkirk and Peebles; SW. by Lanark; and NW. by Linlithgow (or West-Lothian); coast-line, 12 miles; 366.2 sq. m. or 234,339 ac.; civ. co., pop. 488,766 or 1335 persons to each sq. m.; admin. co., pop. 82,805. The surface is finely diversified. The Moorfoot Hills, a continuation of the Lammermuirs, occupy the SE.; the Pentland Hills stretch across the co. from the SW., and are continued NE. by the Braid and Blackford Hills. The Calton Hill, Castle Rock, and Arthur's Seat are three well-known eminences, the two former in the city and the latter in its immediate eastern vicinity. All the streams, with the

exception of the Tyne and Gala, in the E. and the SE., run to the Firth of Forth; the principal are the North Esk, the South Esk, the Water of Leith, and the Almond; the North Esk especially is noted for its picturesque scenery. The lowlands towards the Forth are the most fertile; the hilly parts of the S. are chiefly under pasture; in the W. are dairy-farms; in the vicinity of the city of Edinburgh are extensive nursery grounds and market gardens. The principal crops are oats and barley, turnips and potatoes. (For agricultural statistics, see APPENDIX.) The co. consists chiefly of carboniferous strata; and coal, shale, ironstone, limestone, and freestone are extensively worked. There are valuable herring fisheries in the Firth of Forth. The mfrs. are limited; but (outside Edinburgh and Leith) there are numerous paper mills, oil-works, breweries, and several iron foundries and brick and tile works. Gunpowder is made at Roslin. The co. is traversed by the N. B. and C. Rys., and by the Union Canal. It contains 28 pars., and 1 part, the parl. burgh of Edin. (4 members, and Edin. University, with St. Andrews, 1 member), the Leith Burghs (Leith, Portobello, and Musselburgh—1 member), and the police burghs of Bonnyrigg, Dalkeith, Lasswade, Loanhead, and Penicuik. It returns 1 member to Parliament.

Edinburgh Channel, approach to river Thames; in E. long. 1° 18′ and N. lat. 51° 32′, is a light vessel with white flashing light visible 10 miles.

Edinchip House, 1 mile N. of Lochearnhead sta., Perthshire; seat of the chief of the Clan Gregor.

Edingale, par., on E. border of Staffordshire, 5 miles N. of Tamworth; 871 ac., pop. 121.

Edingham, loch, 1¼ m. N. of Dalbeattie, SE. Kirkcudbrightshire.

Edingight, seat of the Inneses of Balvenie, 4 m. NE. of Grange sta., Banffshire, at W. skirt of Knock Hill.

Edinglassie, estate with old mansion, 2 m. SW. of Bellabeg, Strathdon, SW. Aberdeen.

Edingley, par., vil., and ry. sta. (**Kirklington and Edingley**), M. R., S. Notts, 2½ miles NW. of Southwell; 1759 ac., pop. 250; P.O.

Edingthorpe, par., NE. Norfolk, 3½ miles NE. of North Walsham; 1204 ac., pop. 202.

Edington.—par., S. Northumberland, 3½ miles SW. of Morpeth; 653 ac., pop. 16.—**2. Edington,** par. and ry. sta. (**E. Junction**), S. & D. R., W. Somerset, 6½ miles NW. of Glastonbury; 2191 ac., pop. 383; P.O., T.O.—**3. Edington,** par. and ry. sta. (**E. and Bratton**), G. W. R., N. Wilts, 3½ miles NE. of Westbury; 5765 ac., pop. 779; P.O.

Edington, hamlet and ruins of ancient fortalice, 2½ miles E. of Chirnside, Berwickshire.

Edingworth, ham., N. Somerset, 5½ m. SW. of Axbridge.

Edinkens, remains of ancient bridge, near Innerwick, Haddington; traditionally associated with the name of King Edwin of Northumbria or King Edward of England.

Edinkillie, par. and hamlet, W. Elginshire; 35,322 ac., pop. 869; the hamlet, 8½ miles S. of Forres and 1 mile S. of Dunphail ry. sta., is on the river Divie, here crossed by a lofty seven-arched railway viaduct.

Edin's Hall (Edwin's or Odin's Hall or Hold), remains of ancient fortress, on NE. slope of Cockburnlaw, 4½ miles NW. of Duns, Berwickshire; is one of the 3 brochs or dry-built round towers on the Scottish mainland S. of the Caledonian Canal.

Edinvillie, hamlet, on Burn of Aberlour, W. Banffshire, 2 miles S. of Charlestown of Aberlour.

Edith Weston, par., near E. border of Rutland, 5½ miles SE. of Oakham; 1852 ac., pop. 267; P.O.; contains **Edithweston Hall.**

Edithmead, ham., N. Somerset, 8½ m. NE. of Bridgwater.

Edlaston and Wyaston, par. and vil., S. Derbyshire, 2½ miles S. of Ashbourne; 1379 ac., pop. 190.

Edlesborough, par. and vil., on E. border of Bucks, 5½ m. SE. of Leighton Buzzard; 3780 ac., pop. 1030; P.O.

Edleston, par., W. Cheshire, 1½ mile SW. of Nantwich; 641 ac., pop. 74.

Edleston, par. and vil., Peebles. See EDDLESTONE.

Edlingham, par., vil., and ry. sta., N. E. R., N. Northumberland, 7 m. SE. Alnwick; 5818 ac., pop. 74; P.O.

Edlington.—par., mid. Lincolnshire, 3 miles NW. of Horncastle; 2739 ac., pop. 189; P.O.; contains the seat of **Edlington Grove.**—**2. Edlington,** par., S. div. W. R. Yorkshire, 4½ miles SW. of Doncaster; 1757 ac., pop. 158; contains **Edlington Hall.**

Edmond Castle, seat, on river Irthing, E. Cumberland, 3 miles SW. of Brampton.

Edmondbyers, par. and vil., Durham, 6 m. SW. of Ebchester; 5103 ac., pop. 209; P.O., called **Edmundbyers.**

Edmondsham, par. and seat, NE. Dorset, 1½ mile S. of Cranborne; 1803 ac., pop. 213.

Edmondsley, in co. and 5 miles NW. of Durham; P.O. See EDMONSLEY.

Edmondstown.—vil., S. co. Dublin, 3½ miles SW. of Dundrum ry. sta.; pop. 89.—**2. Edmondstown,** seat and ry. sta., M. G. W. R., 3 miles NE. of Ballaghaderreen, NE. co. Mayo; P.O.

Edmondstrip Beenham and **Edmondstrip Lances,** 2 hams., 1 m. N. of Kingsclere, N. Hants.

Edmondthorpe, par., vil., seat, and ry. sta., M. & G. N. Jt. R., N. Leicestershire, 7 miles E. of Melton Mowbray; 1803 ac., pop. 165; P.O.

Edmonsley, par., in co. and 5 miles NW. of Durham; 2104 ac., pop. 2524; P.O., called **Edmondsley.**

Edmonston Castle, seat, 3½ miles NE. of Biggar, E. Lanarkshire.

Edmonston, vil. with fireclay works, in co. and 3½ miles SE. of Edinburgh General Post Office; in vicinity is **Edmonston House,** for many centuries the seat of the Edmonstones, and now the residence of the Don-Wauchope family.

Edmonstown, 6 miles NW. of Ardee, co. Louth; P.O., called **Edmondstown.**

Edmonton.—urb. dist., town, and par., with ry. stas. (**Silver Street,** in Upper Edmonton, high and low level, and **Lower Edmonton**), G. E. R., Middlesex, on New River, 8¾ miles N. of Liverpool St. sta., London; urb. dist. and par., 3894 ac., pop. 46,899; P.O., T.O., at Lower Edmonton, and P.O. at Upper Edmonton; has trade in timber by means of the Lea River navigation. The "Bell at Edmonton" has been rendered famous by Cowper's "John Gilpin." Charles and Mary Lamb are buried in the church.—**2. Edmonton,** ham., 1½ mile WNW. of Wadebridge, N. Cornwall.

Edmundbyers, 6 miles SW. of Ebchester, Durham; P.O. See EDMONDBYERS.

Edmunds College, Roman Catholic institution (1795), 5 miles NW. of Ware, Herts.

Ednageragh, P.O., under Aughnacloy, co. Tyrone.

Ednam, par. and vil., Roxburghshire, on Eden Water, 2½ miles NE. of Kelso; 3849 ac., pop. 523; P.O.; birthplace of Thomson (1700-1748), the poet, author of "The Seasons."

Ednaston, hamlet, S. Derbyshire, 5½ miles SE. of Ashbourne; in vicinity is **Ednaston Lodge.**

Ednego, ham., co. Down, 2½ m. S. of Dromore.

Ednol, pl., 3 m. NE. of New Radnor, Radnorshire.

Edrachillis, par., Sutherland. See EDDRACHILLIS.

Edradour Distillery, near Pitlochry, Perthshire; **Edradour Burn** (with waterfall of 120 ft., called the Black Spout), flows 4½ miles SW. to the Tummel 1½ m. below Pitlochry; 1 mile E. of Pitlochry are **Milton of Edradour,** hamlet, and **Edradour House.**

Edradynate, seat, near left bank of river Tay, 3 miles NE. of Aberfeldy, Perthshire.

Edramucky, seat, on N. bank of Loch Tay, Perthshire, 4½ miles NE. of Killin.

Edrington Castle, ruined fortalice, Berwickshire, overhanging Whiteadder Water, 4½ miles W. of Berwick-on-Tweed; figured frequently in the Border wars and treaties; in vicinity are the seats of **Edrington Castle** and **Edrington House.**

Edrom, par. and vil. with ry. sta., N. B. R., E. Berwickshire—par., 9566 ac., pop. 1290; vil., near Whiteadder Water, 3¼ m. NE. of Duns; P.O.; beside the vil. is **E. House.**

Edstaston, eccl. dist., Wem par., N. Shropshire; pop. 740; P.O.; contains **Edstaston Hall,** 2 m. N. of Wem.

Edstone, hamlet, W. Warwickshire, on river Alne, 3 miles SE. of Henley-in-Arden; in vicinity is **Edstone House.**

Edstone, Great, par., North Riding Yorkshire, on river Dove, 6 miles SW. of Pickering; par., 1288 ac., pop. 108.

Edstone, Little, par., North-Riding Yorkshire, 5 miles SW. of Pickering; 171 ac., pop. 11.

Edvin Loach, par., E. Herefordshire, 2½ m. N. of Bromyard; 533 ac., pop. 37.

Edvin Ralph, par., E. Herefordsh., 2 m. NW. of Bromyard; 1228 ac., pop. 110; P.O., called **Edwin Ralph.**

Edwalton, par. and hamlet with ry. sta., M. R., in co. and 3½ miles SE. of Nottingham; 831 ac., pop. 228; P.O.

Edwardstone, par. and vil., SW. Suffolk, 4½ miles E. of Sudbury; 1891 ac., pop. 416; P.O.; contains **E. Hall.**

Edwardsville, pl., E. Glamorganshire, 1 m. from Treharris; P.O.

Edwardthorpe, hamlet, S. div. W. R. Yorkshire, 4½ m. E. of Barnsley.

Edwinsford, seat, 10 m. N. of Llandilo, Carmarthen.

Edwinstowe, par., vil., and ry. sta., L. D. & E. C. R., N. Notts, 4½ miles E. of Warsop; par., 4407 ac., pop. 904; P.O., T.O.

Edworth, par., on E. border of Bedfordshire, 3½ miles SE. of Biggleswade; 1122 ac., pop. 86.

Edwy, river, Radnorshire; rises 3½ miles SW. of New Radnor, and flows 10 miles SW to the Wye at Aberedwy, 4 miles below Builth.

Edzell (popularly **Aigle**), par., vil., and ry. sta., C. R., Forfarshire—par., 18,959 ac., pop. 822; vil. (formerly called Slateford), on the North Esk, 6½ miles N. of Brechin, pop. 518; P.O., T.O.; has several annual fairs; a good golf course adjoins the sta. One mile W. is the ruin of **Edzell Castle,** an old seat of the Lindsays, now the property of the Earl of Dalhousie; it consists of two towers, connected by an extensive wall; the oldest is of unknown antiquity, the other dates from the 16th cent.

Eel Crags, W. Cumberland, 5½ miles SW. of Keswick; alt., 2143 ft.

Eel Pie Island, Middlesex, in river Thames, opposite Twickenham Church; a resort of anglers.

Eel Tarn, lakelet, W. Cumberland, 3 miles NE. of Eskdale Green sta.

Eela Water, loch, Northmavine par., 2½ miles SW. of Ollaberry, Mainland, Shetland.

Eeragh Island, Galway Bay; on the W. point is a lighthouse with revolving light, 115 feet above high water, and seen 16 miles.

Efail Isaf, ry. sta., Barry Ry., E. Glamorganshire, 3½ m. SSW. of Pontypridd.

Efailwen, pl., Pembrokeshire, 4 m. from Clynderwen; P.O.

Efenechtyd, par. and vil., mid. Denbighshire, on river Clwyd, 1½ mile SW. of Ruthin; 1233 ac., pop. 213.

Effin, par., S. co. Limerick, 3 miles SW. of Kilmallock; 5266 ac., pop. 797.

Effingham, par., vil., and ry. sta. (**E. Junction**), L. & SW. R., W. Surrey, 3½ miles SW. of Leatherhead; 3183 ac., pop. 539; P.O., T.O.; the sta. is 2 m. NW. of the vil.; in vicinity are the seats of **Effingham Hill** and **Effingham House.**

Effock Water, headstream of the North Esk, Forfarshire; flows 4½ miles NE. through Glen Effock to 1½ mile SE. of Lochlee Church.

Efford, pl., S. Hants, 1 mile SW. of Lymington.

Efford Beacon, in S. vicinity of Bude Haven, E. Cornwall; alt., 193 ft.

Egbare, hamlet, on W. border of Devon, 2 miles N. of Launceston.

Egborough, High and **Low.** See EGGBROUGH.

Egbury, hamlet, N. Hants, 3 miles NW. of Whitchurch; in vicinity is **Egbury Hill,** with ancient entrenchment.

Egdean, par., W. Sussex, 1½ mile SE. of Petworth; 741 ac., pop. 59.

Egerton.—par., W. Cheshire, 7 miles SW. of Tarporley; 942 ac., pop. 113.—**2. Egerton,** par. and vil., E. Kent, 7½ miles NW. of Ashford; 2786 ac., pop. 698; P.O., T.O.—**3. Egerton,** vil., 3½ miles N. of Bolton, SE. Lancashire; P.O., T.O.

Egerton Lodge, seat of the Earl of Wilton, near Melton Mowbray, N. Leicestershire.

Egford, hamlet, E. Somerset, 3½ miles SW. of Frome.

Egg, island, Inverness-shire. See EIGG.

Egg Buckland, par., S. Devon, 2½ miles NE. of Plymouth; 3275 ac., pop. 1285.

Eggardon (Eggardun) **Hill,** ham. and hill, SW. Dorset, 5 m. NE. of Bridport; the hill has an alt. of 828 ft., and is crowned by an oval Roman camp with a triple trench on the W., much like Maiden Castle at Dorchester.

Eggbrough, par., E. div. W. R. Yorkshire, on Goole Canal, 5 miles NW. of Snaith; 2000 ac., pop. 268; contains the hamlets of **High** and **Low Eggbrough.**

Eggerness (Edgar's Ness), headland, in co. and 6½ m. SSE. of Wigtown, on N. side of Garliestown Bay; has ruins of **E. Castle.**

Eggerton, Higher. See EGGARDON HILL.

Eggesford, par. with ry. sta., L. & SW. R., N. Devon, on river Taw, 14½ miles NW. of Crediton; 1329 ac., pop. 126; contains **Eggesford Park,** seat of the Earl of Portsmouth.

Eggington, par., 3 miles E. of Leighton Buzzard, Bedfordshire; 1372 ac., pop. 239; contains **Egginton House.**

Egginton, par., vil., and ry. junc., G. N. & N. S. Jt. Rys., on border of co. and 10½ miles SW. of Derby; par., 2406 ac., pop. 412; P.O.; contains **Egginton Hall,** seat, adjacent to which is **Egginton Heath.**

Egglescliffe, par. and vil., on r. Tees, with ry. sta. (**Egglescliffe**), N. E. R., S. Durham, 3 miles SW. of Stockton-on-Tees; 1523 ac., pop. 1240; P.O., T.O., called **Egglescliffe**; contains the seat of **Egglescliffe.** The river is here crossed by a bridge of 5 arches, and by a railway viaduct, 780 yds. long, containing 43 arches.

Egglestone, par. and stream, S. Durham, on border of co., 5½ miles NW. of Barnard Castle; 8042 ac., pop. 546; P.O.; contains **Egglestone Hall.** The stream rises N. of Middleton, flows 8 m. S. through E. par., and falls into the Tees.

Egglestone Abbey, par., North-Riding Yorkshire, on river Tees, 1½ mile SE. of Barnard Castle; 649 ac., pop. 39. The river is here crossed by an old bridge (1773) of one arch; ruins of **E. Abbey** are near S. end of the bridge.

Eggleton, par., in co. and 8½ miles NE. of Hereford; 738 ac., pop. 113.

Egham, par. and town with ry. sta., L. & SW. R., W. Surrey, on right bank of river Thames, 1½ mile W. of Staines and 21 m. W. of London; 7786 ac., pop. 11,895; P.O., T.O. Denham (17th century), the poet, lived in the vicarage; the par. contains **Egham Park,** seat, and the hamlets of **Egham Wick** and **Egham Green. Egham Hythe,** in this par., is the Surrey portion of Staines, with which it is connected by a bridge; ½ m. SW. of sta. is the Royal Holloway College, which provides higher education for over 250 women students; it was founded in 1883 by Mr. Thomas Holloway, and opened by Queen Victoria in 1886. The Holloway Sanatorium (1885) is for the treatment of mental diseases.

Egilshay, or **Egilsay,** island (3 miles by 1½ mile), Rousay, Egilshay, and Veira pars., Orkney, 11 miles N. of Kirkwall; pop. 142; P.O.; has remains of St. Magnus Church (with round tower, supposed to date some time between 400 and 843). St. Magnus was killed at E. about 1100.

Egish, Lough, Monaghan, 4 m. SW. of Castleblayney.

Eglantine, seat, 1 m. NE. of Hillsborough., N. co. Down.

Egleton, par., Rutland, 1½ mile SE. of Oakham; 923 ac., pop. 113.

Eglin Lane, stream, Kirkcudbright and Ayr; issues from Loch Enoch; flows 6½ m. NE. to head of Loch Doon.

Eglingham, par. and vil., N. Northumberland, 6 miles NW. of Alnwick; 2007 ac., pop. 194; P.O., T.O.; contains **E. Hall.**

Eglinton, ry. sta., B. & N. C. R. (for Muff), in co. and 7¾ miles NE. of Londonderry; P.O. See MUFF.

Eglinton Castle, seat of the Earl of Eglinton, 2 miles N. of Irvine, N. Ayrshire; is a castellated edifice (1798), and stands in a fine park of 1200 ac.; it is famous for the tournament of August 1839, at which Prince Louis Napoleon, afterwards Emperor of the French, was one of the knights.

Eglinton Ironworks, vil. and large ironworks, N. Ayrshire, 2½ miles NW. of Irvine; pop. 1075.

Eglinton Street, ry. stas., C. and G. & SW. Rys., in Glasgow.

Eglis——. See EAGLES——.

Eglish——. See AGLISH——.

Eglish.—par., W. King's co., 3 miles NE. of Parsonstown; 14,799 ac., pop. 1031; contains the seat of **Eglish Castle.**—**2. Eglish,** par., in co. and 3 miles W. of Armagh, on the Ulster Canal; 10,575 ac., pop. 2129.—**3. Eglish,** vil., E. co. Tyrone, 3 miles S. of Dungannon; P.O.

Egliston, South, ham., S. Dorset, 1½ m. SE. of Tyneham.

Egloshayle, par. and vil., E. Cornwall, on river Camel, 7 miles NW. of Bodmin; 5319 ac., pop. 528; P.O.

Egloskerry, par., vil., and ry. sta., L. & SW. R., E. Cornwall, 4 miles NW. of Launceston; 3262 ac., pop. 406; P.O.

Eglwys Brewis, par. and vil., S. Glamorgan, 4 miles S. of Cowbridge; 381 ac., pop. 21.

Eglwys Cymmin, par., SW. Carmarthen, 4 miles W. of Laugharne; 3724 ac., pop. 691.

Eglwys Fach.—par., vil., and ry. sta. (**Tal-y-Cafn and Eglwysbach**), L. & NW. R., Denbigh, 6 miles N. of Llanrwst; par., 7904 ac., pop. 925; P.O., called **Eglwysbach.**—**2. Eglwys Fach,** eccl. dist. and vil., Llanfihangel-Geneur-Glynn par., Cardiganshire; pop. 380; the vil. is 5½ miles SW. of Machynlleth; P.O.

Eglwys Newydd, eccl. dist., and vil., Llanfihangel-Lledrod par., Cardiganshire, pop. 654; the vil. is 12 miles SE. of Aberystwyth.

Eglwys Rhôs, par. and vil., Carnarvonshire, 2 miles NE.

of Conway, and in Llandudno urb. dist.; 942 ac., pop. 1997; P.O.

Eglwysael, another name for Llangadwaladr par.

Eglwyseg (or **Eglwysegle**), hamlet, 9 m. E. of Corwen, Merioneth; P.O.

Eglwyseg Rocks, on left bank of r. Dee, Denbigh.

Eglwysfair a Churig, par., Carmarthenshire, on river Taf, 9 miles NW. of St. Clears; 2576 ac., pop. 199.

Eglwysilan, par., Glamorgan; 10,242 ac., pop. 11,800; contains part of Caerphilly.

Eglwyswrw, par. and vil., N. Pembrokeshire, 5 miles S. of Cardigan; 3701 ac., pop. 393; P.O.

Eglynod Eagle, hamlet, near Llangollen, Denbigh.

Egmanton, par. and vil., N. Notts, 2½ miles SW. of Tuxford; 2217 ac., pop. 241; P.O.

Egmere, par., N. Norfolk, 3 miles W. of Walsingham; 1251 ac., pop. 87.

Egremont (or **Western**) **Division,** parl. div. of Cumberland; pop. 52,268.

Egremont.—urb. dist., market town, par., and ry. sta., L. & NW. & Furness Ry., W. Cumberland, on river Ehen, 6½ miles SE. of Whitehaven; urb. dist. and par., 2769 ac., pop. 5761; P.O., T.O. Market day, *Saturday;* iron ore is excavated in the neighbourhood, and conveyed to Whitehaven, to be shipped to South Wales. To the west of the town stand the ruins of **Egremont Castle,** built soon after the Conquest. "The Horn of Egremont Castle" is the subject of a poem by Wordsworth.—**2. Egremont,** par., W. Carmarthenshire, on river East Cleddau, 5 m. NW. of Narberth; 1015 ac., pop. 106.—**3. Egremont,** eccl. dist. and town, and ry. sta. (**Seacombe and E.**), Wirral Ry., Wallasey par., W. Cheshire, on river Mersey, 2 miles NW. of Birkenhead; eccl. dist., pop. 11,336; P.O., T.O.; from **Egremont Ferry** there is constant steamboat communication with Liverpool.

Egstow, par., Derbyshire, in Clay Cross urb. dist.; 141 ac., pop. 657.

Egton, par. and vil. with ry. sta., N. E. R., N. R. Yorkshire, 7½ m. SW. of Whitby; 18,378 ac., pop. 1020; P.O.; 1 mile SW. of vil. is the hamlet of **Egton Bridge;** P.O.; in vicinity is **Egton Grange.**

Egton with Newland, par., 3 miles N. of Ulverston, N. Lancashire; 3704 ac., pop. 934.

Egwad, hamlet, in co. and 7½ miles NE. of Carmarthen.

Egypt.—ham., 7 miles NW. of Winchester, Hants.—**2. Egypt,** point with battery near Cowes, I. of Wight, at angle formed by r. Medina with sea.—**3. Egypt,** bay, N. coast Kent, 8½ m. NE. of Gravesend.

Ehen, river, W. Cumberland; issues from Ennerdale Water, and flows SW. past Egremont to the Irish Sea at Sellafield; 12 miles long.

Eidda, par. and stream, Carnarvonshire, on river Conway, 9 miles SE. of Llanrwst; 6634 ac., pop. 233.

Eifion (or **Southern**) **Division,** parl. div. of Carnarvonshire; pop. 43,925.

Eigg, island (6½ miles by 4 miles), Small Isles par., Inverness-shire, 5 miles SW. of Sleat Point, and 7½ miles W. of Arisaig; pop. 211; P.O., T.O.; has Small Isles par. church and manse; at the S. end a promontory, 1½ mile long, rises into a porphyritic peak called the Scuir of Eigg, 1289 ft. high; in a cavern near the SE. coast, towards the close of the 16th century, the Macleods of Skye are said to have suffocated the Macdonalds of Eigg, to the number of 200; the sound between Eigg and Eilean Chaistal or Castle Island, to the S., serves as a tolerable harbour for small vessels. The population is chiefly engaged in cattle rearing. The **Sound of Eigg** is a natural harbour where boats from Oban call.

Eigheach, loch (depth 28 ft., alt. 818 ft.), on river Ghaoir, 15 m. SW. of Dalnaspidal, NW. Perthshire.

Eight Ash Green, hamlet, NE. Essex, 3½ m. W. of Colchester; P.O.

Eighter.—ham., 4 miles SW. of Virginia, S. co. Cavan; P.O.—**2. Eighter,** isl., 3 m. W. of Dunglow, co. Donegal; pop. 43.

Eighton Banks, eccl. dist., Chester-le-Street and Gateshead pars., N. Durham; pop. 2941.

Eil Loch, sea-loch, Argyll and Inverness; Lower Loch Eil extends from head of Loch Linnhe at Corran Narrows 9½ miles NE. to Corpach; Upper Loch Eil bends at Corpach, and extends 8½ miles NW. At Corran Point is a fixed light visible 11 miles.

Eilan——. See EILEAN——.

Eildon Hills, The, 4 m. NW. of Maxton, NW. Roxburghshire; rise from one base into three summits—(N.) 1327 ft.; (mid.) 1385 ft.; (S.) 1216 ft. high; have remains of a regularly formed Roman encampment, and a tumulus, supposed to be of Druidical origin, and command an extensive view; on E. side, 1½ mile SE. of Melrose, is the hamlet of **Eildon;** adjacent is **Eildon Hall,** seat, property of the Duke of Buccleuch.

Eilean* Aigas, islet with seat, Inverness. See AIGAS.

Eilean Chaistal, islet, Inverness. See CASTLE ISLAND.

Eilean Columcill, islet in Portree Harbour, Skye Isl.

Eilean Dearg, islet, Argyllshire. See DHEIRRIG.

Eilean Donan, rocky islet, at head of Loch Alsh, SW. Ross and Cromarty; has ruins of an ancient stronghold; first of the Earls of Ross, and subsequently of the Mackenzies of Kintail.

Eilean Duirinnis, islet in Loch Etive, Argyllshire, opposite Bonawe.

Eilean Fada, islet, on W. side of Knapdale, Argyllshire, near head of Loch Killisport; has good anchorage.

Eilean Finnan, island with ruins of ancient church, in Loch Shiel, on N. border of Argyllshire.

Eilean Fraoch, islet with ruins of ancient fortalice, in Sound of Islay, Argyllshire.

Eilean Iosal, islet, Sutherland. See ELLAN-NAN-ROAN.

Eilean Issa, island, in Dunvegan Bay, Skye island.

Eilean Iubhard, island, at mouth of Loch Shell, E. coast of Lewis island, Outer Hebrides.

Eilean Maree, islet, with ancient burying-ground, in Loch Maree, Ross and Cromarty.

Eilean Mhuire, one of the 3 Shiant isles, Outer Hebrides, in the Minch.

Eilean More.—islet, off NE. coast of Coll island, Argyllshire.—**2. Eilean More,** islet with former chapel, at S. end of Sound of Jura, Argyllshire.

Eilean Munde, islet, in Loch Leven, Argyllshire, opposite Ballachulish; has ruins of a church of 10th century, and an ancient cemetery; E. M. was a par., including Glencoe, &c., but is now incorporated chiefly in Lismore and Appin par.

Eilean Musdile, the principal of a group of islets off SW. of Lismore island, Loch Linnhe, Argyllshire.

Eilean Ruairidh (or **Rory**), island, in Loch Maree, Ross and Cromarty; has remains of an old chapel.

Eilean Shona, island with seat, in Loch Moidart, SW. Inverness-shire.

Eilean Stacker (Argyllshire). See CASTLE STALKER.

Eilean Suabhainn (or **Suinn**), wooded islet, in Loch Maree, Ross and Cromarty.

Eilean Vow, Loch Lomond. See ISLAND VOW.

Eilean Wirrey, isle. See EILEAN MHUIRE.

Eilean-a-Bhroin, islet in Loch Vennachar, Perthshire.

Eilean-an-Righ, islet in Loch Laggan, Inverness.

Eilean-an-Tighe, one of the 3 Shiant isles, Outer Hebrides, in the Minch.

Eilean-na-Co'omb, or **Eilean-na-Naoimh,** islet with ancient burying-ground and remains of ancient chapel, off N. coast of Sutherland, between Torrisdale Bay and Kyle of Tongue.

Eilean-na-Gamhna, islet, Knoydart, Inverness-shire.

Eilean-na-Kelly, isle. See EILEAN-AN-TIGHE.

Eilean-na-Naoimh, islet. See EILEAN-NA-CO'OMB.

Eilean-nam-Muc, islet, Knapdale, Argyllshire.

Eilean-nan-Caorach, islet, in Firth of Lorne, Argyllshire; separated from Seil island by Sound of Insh.

Eilean-nan-Con, islet in Loch Laggan, Inverness.

Eilean-nan-Gobhar, islet with 2 vitrified forts, in Loch Aylort, SW. Inverness-shire.

Eilean-nan-Roan (Seal Island), at E. side of entrance of Kyle of Tongue, N. Sutherlandshire; separated by a narrow channel from Eilean Iosal; on N. side is a natural arch, 150 ft. high and 70 wide; pop. 67.

Eilean Soa, 3 m. by 2½ m., due S. of Cuchullin Hills, and separated from Skye by the channel Caol Soa.

Eilean Trodda, islet, 1 m. N. of Point of Aird, N. Skye.

Eileanach, loch, ¾ m. long, Caithness, 5 m. E. of Altnabreac sta.

Eilein, Loch an. See LOCH AN EILEIN.

Eilt, loch (depth, 119 ft.), Moidart, 14 m. WNW. of Fort-William, and closely adjoining Lochailort, SW. Inverness-shire.

Eilt Beag, loch, in Mamore deer-forest, 10 m. SE. of Fort-William, Inverness-shire.

Eilt Mor, loch, in Mamore deer-forest, 10 m. SE. of Fort-William, Inverness-shire.

Einig, stream, Ross and Cromarty; flows 4 miles NE. to the r. Oykell near Oykell Bridge.

* *Eilean* is a Gaelic word signifying "an island."

Eirias, par., Denbighshire, 4½ miles NE. of Conway; 962 ac., pop. 1531.

Eirw, hamlet, 2 m. SSW. of Pontypridd, Glamorgan.

Elsey, ham., N. Wilts, in NE. vicinity of Cricklade.

Elshart, sea-loch, in S. of Skye isl., 4½ m. S. of Broadford; strikes 6½ m. E. between the pars. of Strath and Sleat.

Eltachan, loch, 1 m. S. of L. Avon, SW. Aberdeenshire.

Elan, river, S. Wales; rises on E. border of Cardiganshire, and flows 15 miles SE. through Radnorshire to the Wye 4½ miles SW of Rhayader. By damming the course of the river at certain points, the valley of the Elan has been flooded, and huge reservoirs have been constructed, from which the water is conducted a distance of eighty miles for the supply of Birmingham.

Elberton, par. and vil., W. Gloucestershire, 2 miles SW. of Thornbury; 1531 ac., pop. 132

Elborough, hamlet and seat, NE. Somerset, 2 miles SE. of Weston Junction.

Elburton, vil. with ry. sta. (**E. Cross**), G. W. R., S. Devon, 3½ miles SE. of Plymouth; P.O.

Elby Point, headland, W. side of I. of Man, 1 m. SW. of Dalby.

Elchaig, rivulet, SW. Ross and Cromarty; flows 6½ miles NW. through Glen Elchaig to head of Loch Long, 5 m. E. of Strome Ferry; is a good salmon and trout stream.

Elchies, Easter and **Wester,** 2 seats, Elginshire, near Craigellachie Junc.

Elcho Castle, ruins, on right bank of river Tay, in co. and 5½ miles SE. of Perth; property of the Earl of Wemyss, to whom the estate of Elcho gives the title of baron.

Elcombe.—hamlet, E. Gloucestershire, 5 m. NE. of Stroud. **2. Elcombe,** ham. and seat, N. Wilts, 2 m. SW. Swindon.

Elcot.—hamlet, S. Berks, 4 miles SE. of Hungerford; in vicinity is **Elcot Park.**—**2. Elcot,** ham., near Marlborough, N. Wilts.

Eldebury, or **Elderbury,** old name of St. Anne's Hill, 1 mile NW. of Chertsey, W. Surrey.

Elden, par., Suffolk. See ELVEDEN.

Elden Hole, deep perpendicular chasm, on Elden Hill, N. Derbyshire, 2½ miles SW. of Castleton.

Eldersfield, par., S. Worcestershire, 7½ miles SW. of Upton; 3387 ac., pop. 526; P.O.

Elderslie, seat, 5 miles S. of Dorking, W. Surrey.

Elderslie.—*quoad sacra* par. and vil. with ry. sta., G. & SW. R., Paisley par., Renfrewshire—par., pop. 3355; vil., 2 miles W. of Paisley and 9¾ miles W. of Glasgow by rail, pop. 1761; P.O., T.O.; traditional birthplace of Sir William Wallace (1270-1305), who is often called the Knight of Elderslie.—**2. Elderslie,** seat, on the Clyde, in co. and ½ m. E. of Renfrew.

Elderslie and Fardlehill, vil., Ayrshire, 1¼ mile W. of Kilmarnock; pop. 467.

Eldmire with Crakehill, par., N.-Riding Yorkshire, 6 miles S. of Thirsk; 995 ac., pop. 50.

Eldon, par., S. Durham, 3½ miles SE. of Bishop Auckland; 1421 ac., pop. 1610; P.O., called **Eldon Lane**; gives title of Earl to branch of Scott family.

Eldon Bridge, ham., W. co. Wicklow, 1½ m. NE. of Baltinglass.

Eldon, Upper, par., W. Hants, 3 miles S. of Stockbridge; 259 ac., pop. 10.

Eldons Fort, ham., N. co. Kildare, ½ m. NE. of Prosperous.

Eldrig, vil., Wigtownshire, 3 miles NW. of Port William; P.O., T.O., called **Elrig**; 1 mile N. is **Eldrig Loch.**

Eldroth, hamlet, N. div. West-Riding Yorkshire, 3½ miles NW. of Settle.

Eldwick, vil., 1 m. NE. of Bingley, E. div. W. R. Yorkshire.

Eleigh Water, hamlet, S. Somerset, near Chard.

Elemore Colliery, in co. and 5 miles NE. of Durham; 1½ mile SE. is **Elemore Hall.**

Elephant and Castle, ry. stas., SE. & C. and City and South London Rys., in S. of London, Southwark met. bor., 1½ mile S. of Ludgate Hill.

Elephant's Tusk, rock, St. Mary, Scilly Islands.

Elerch, par. and vil., Cardiganshire, 7 m. NE. of Aberystwyth; 4266 ac., pop. 149.

Eleven Lane Ends, place, 5 miles from Tanderagee, co. Armagh; P.O.

Elfeet, bay, E. shore of Lough Ree, SW. co. Longford.

Elfhill, pl., Kincardineshire, 4½ m. W. of Stonehaven.

Elf House, stalactite cave, near Dalry, NW. Ayrshire; was a retreat of the Covenanters.

Elfin Glen, near Ramsey, Isle of Man.

Elford.—par. and ry. sta. (**Elford and Haselour**), M. R., SE. Staffordshire, on river Tame, 4 miles NW. of Tamworth; 2024 ac., pop. 363; P.O., T.O.; contains **Elford Park,** where Henry VII. passed a night on his way to Bosworth Field.—**2. Elford,** coast par., N. Northumberland, 5 m. SE. of Belford; 1075 ac., pop. 54.

Elfordleigh, seat, on river Plym, S. Devon, 5½ miles NE. of Plymouth.

Elgin, cap. of co., parl., royal, and mun. burgh and par., with ry. stas., G. N. S. and H. Rys., Elginshire, 5 m. by rail S. of its seaport, Lossiemouth, 37 NE. of Inverness, and 80¼ NW. of Aberdeen—par., 19,166 ac., pop. 10,277; parl. and mun. burgh, pop. 8407; royal burgh, 8260; town, 8460; P.O., T.O. Market day, *Friday*. Elgin is finely situated on the Lossie in the midst of an amphitheatre of wooded hills and is in the par. of the same name and partly in New Spynie and St. Andrews Lhanbryde pars. The beauty of its scenery, the salubrity of its climate, and its schools, for which it has long been famous, make it an attractive place of residence, and it consists, in great part, of elegant mansions and villas. It is an ancient place, and contains many antiquities, notably the ruins of the Cathedral (founded 1224, burned by the "Wolf of Badenoch" 1390, restored 1424, plundered 1568), of the Bishop's town residence, and of the Convent of the Grey Friars, and the remains, on Ladyhill, of the old castle, one of the seats of Scottish royalty. Among its public buildings are Gray's Hospital (1819) and Anderson's Institution (1833), the County Buildings and the Museum; it has also a Public Park and Library. Elgin is the centre of one of the most fertile districts of Scotland, and its trade is largely connected with its weekly and other markets; it has, however, some small industrial establishments, including woollen manufactories, ironfoundries, tanneries, and breweries. The **Elgin Burghs** return 1 member: they consist of Elgin; Banff (including Macduff) and Cullen, in Banffshire; and Inverurie, Kintore, and Peterhead, in Aberdeenshire.

Elgin, New, vil., co. and S. vicinity of Elgin; pop. 874.

Elginshire, or **Morayshire,** maritime co. in NE. of Scotland; is bounded N. by the Moray Firth; E. and SE. by Banff, SW. by Inverness, and W. by Nairn; coast-line, 30 miles; area, 476.7 sq. m. or 305,119 ac.; civ. co., pop. 44,800, or 94 persons to each sq. m.; admin. co., pop. 32,029. Along the sea-coast the surface is mostly low and sandy; inland it consists of fertile valleys, divided by low hills, which gradually rise to the mountains on the S. border. In the S. a large portion of the surface is still covered by forest. The county is served by the H. R. and G. N. S. R. The principal rivers are the Spey, Lossie, and Findhorn with beautiful scenery; the Spey and the Findhorn salmon fisheries are valuable; in the lochs there is abundance of trout; large quantities of haddock, cod, and ling are caught in the Moray Firth. In the lower part of the co. farming and stock-raising are prosecuted with great success. The principal crops are wheat, oats, potatoes, and turnips. (For agricultural statistics, see APPENDIX.) Granite occurs in the S., and red sandstone in the N. There are large quarries of freestone and a few slate quarries; whisky is distilled; and there is some shipbuilding at the mouth of the Spey; but otherwise the industries, besides agriculture and fishing, are unimportant. Corn, timber, salmon, and whisky are the chief exports. The ruins of Elgin Cathedral, one of the finest in Scotland, "Sweno's Stone," a carved monument, and several castles are among the antiquities. The co. comprises 19 pars. and 7 parts, the parl. and royal burgh of Elgin (part of Elgin Burghs—1 member), and the parl. and royal burgh of Forres (part of Inverness Burghs). It unites with the co. of Nairn in returning 1 member to Parliament.

Elgoll, hamlet, Skye island, near Strathaird Point, 15 miles NW. of Broadford; P.O.

Elham, par., vil., and ry. sta., SE. & C. R., E. Kent, 6½ miles NW. of Folkestone; 6599 ac., pop. 1218. Here are the kennels of the E. Kent foxhounds; P.O.

Elibank, seat of Lord Elibank, Selkirkshire, on the Tweed, 5 miles E. of Innerleithen.

Eldyr-fawr, mountain, Carnarvonshire, 2 miles NE. of Llanberis; alt., 3029 ft.

Elie, vil., police burgh, and par., with ry. sta., N. B. R., SE. coast of Fifeshire, 5½ miles SE. of Largo and 44¾ miles NE. of Edinburgh by rail—par., 1990 ac., pop. 1142; police burgh (Elie, Liberty, and Williamsburgh), pop. 687; town, pop. (including Earlsferry) 1004; P.O., T.O.; **E.** has a harbour and steamboat pier and a coastguard sta. It is much frequented by summer visitors and golfers. In vicinity is **Elie House** (16th century).

Eling.—coast par. and vil., S. Hants, on NW. side of

Southampton Water, 4 m. W. of Southampton; 2134 ac., pop. 2644.—**2. Eling,** ham., Berks, 7 m. NE. of Newbury.

Eliock House, on Eliock Burn, 1½ mile SE. of Sanquhar, NW. Dumfriesshire; birthplace of "the Admirable Crichton" (1560–1583). The burn rises on Weather Hill and flows 3 miles NE. to the Nith 1¼ mile W. of Menock.

Eliseg's Pillar, remains of ancient cross, 2 m. NW. of Llangollen, Denbighshire; was erected to the memory of Eliseg, father of Brochmail, Prince of Powis, by his great-grandson; the broken shaft was reinstated in 1779.

Elishaw, hamlet, N. Northumberland, on river Rede, 7½ miles NE. of Bellingham.

Elston Castle (Linlithgowshire). See ILLIESTON.

Elizabeth Castle, fortress on a rock near St. Helier, Jersey, Channel Islands; was built in the reign of Queen Elizabeth, on the ruins of an old abbey of the 12th century; surrendered to the Parliamentarians, 15th Dec. 1651, and was the last stronghold to hold out for the king. It is separated from the mainland at high tide.

Elizabeth College, educational institution, St. Peter Port, Guernsey, Channel Islands.

Elizafield, vil., in co. and 4½ miles ESE. of Dumfries.

Elkesley, par., N. Notts, 4½ miles SW. of East Retford; 2661 ac.; P.O.

Elkington, par., W. Northamptonshire, on Union Canal, 2 miles SW. of Welford; 1984 ac., pop. 74.

Elkington, North and **South,** 2 pars., N. Lincolnshire—North Elkington, 1001 ac., pop. 95; South Elkington, 3085 ac., pop. 355; **Elkington Hall** is 2½ miles NW. of Louth; P.O., called **Elkington.**

Elkstone.—par. and vil., mid. Gloucestershire, 7½ miles NW. of Cirencester; par., 2116 ac., pop. 222.—**2. Elkstone, Upper** and **Lower,** 2 hams., N. Staffordshire, 5½ and 6 miles NE. of Leek respectively.

Elkstones, par., N. Staffordshire. See WARSLOW AND ELKSTONES.

Ella, Kirk, par., Yorkshire. See KIRK ELLA.

Ella, West, par., East-Riding Yorkshire, 5 miles NW. of Hull; 536 ac., pop. 137.

Ellacombe, eccl. dist., Tormohun par., E. Devon; pop. 6337; P.O.

Ellag, loch, 4 miles SE. of Aultnacealgach, N. Ross and Cromarty.

Ellaghmore, ham., S. co. Dublin, 1 m. SE. of Tallaght.

Ellam, ancient par., N. Berwickshire. See ELLEM.

Ellan——. See EILEAN——.

Ellanabriech, vil., Argyllshire. See ELLENABRIECH.

Ellanach, loch, 7 miles SW. of Halkirk, W. Caithnessshire.

Elland, urb. dist., par., and town, with ry. sta., L. & Y. R., N. div. W. R. Yorkshire, on river Calder, 3 miles SE. of Halifax; urb. dist. and par., 1994 ac., pop. 10,412; P.O., T.O.

Elland Division, parl. div., N. div. West-Riding Yorkshire; pop. 66,125.

Elland with Greetland, par., N. div. West-Riding Yorkshire. See GREETLAND.

Ellangowan Paper Mills, at Milngavie, Stirlingshire, 9½ miles by rail NW. of Glasgow.

Ellanreoch, pl., NW. Inverness-shire, 1¼ mile S. of Glenelg.

Ellastone, par., vil., and ry. sta. (**Norbury and E.**), N. S. R., on E. border of Staffordshire, 5 miles SW. of Ashbourne; 755 ac., pop. 268; P.O., T.O.

Ellel, par., in co. and 4 m. SE. of Lancaster; 5811 ac., pop. 1812; contains the seats of **Ellel Grange** and **Ellel Hall.**

Ellem, ancient par., now part of Longformacus par., Berwickshire, on the Whiteadder, 6 miles NW. of Duns; good fishing.

Ellen, river, W. Cumberland; rises on Caldbeck Fells, and flows NW. and W. to Solway Firth at Maryport; is 18 miles long.

Ellen, Port, vil., Argyllshire. See PORT ELLEN.

Ellenabriech, vil., on W. coast of Seil island, Argyllshire; is opposite Easdale, of which it practically forms part.

Ellenborough and Ewanrigg, coast par., W. Cumberland, in urb. dist. of Maryport; 1028 ac., pop. 4529; the vil. of **Ellenborough** is 1 mile SE. of Maryport.

Ellenbrook, vil. with ry. sta., L. & NW. R., SE. Lancashire, 8 miles NW. of Manchester.

Ellenglaze, seat, 6 m. SW. of St. Columb, W. Cornwall.

Ellenhall, par. and vil., W. Staffordshire, 2½ miles SE. of Eccleshall; 2549 ac., pop. 220.

Ellen's Isle, or **Eilean Molach,** wooded islet, near foot of Loch Katrine, Perthshire; the principal scene in Scott's "Lady of the Lake."

Ellenthorpe, par., North-Riding Yorkshire, 1 m. E. of Boroughbridge; 611 ac., pop. 51.

Eller Holm, island, at mouth of Ellwick Bay, S. coast of Shapinshay island, Orkney.

Elleray, seat, on W. border of Westmorland, overlooking Windermere; was the seat of Professor Wilson, known as "Christopher North" (1785–1854).

Ellerbeck, par., North-Riding Yorkshire, 5 m. NE. of Northallerton; 871 ac., pop. 67.

Ellerbeck Hall, 3 m. S. of Chorley, SE. Lancashire.

Ellerburn, vil., N. R. Yorkshire, 3 m. E. of Pickering.

Ellerby.—par. with ry. sta., E. R. Yorkshire, 7½ m. NE of Hull; 2248 ac., pop. 358.—**2. Ellerby,** par., N. R. Yorkshire, 7½ miles NW. of Whitby; 763 ac., pop. 47.

Ellerdine, ham., N. Shropshire, 6½ m. NW. of Wellington.

Ellergill, ham., 5 m. SW. of Kirkby Stephen, Westmorland.

Ellergreen, seat, 2 m. NW. of Kendal, Westmorland.

Ellerington, S. Northumberland. See ELRINGTON.

Ellerker, par., East-Riding Yorkshire, 1 mile S. of South Cave; 2106 ac., pop, 280; P.O.

Ellers, High and **Low,** 2 hamlets, S. div. West-Riding Yorkshire, 2 m. SE. of Doncaster.

Ellerton.—hamlet, N. Shropshire, 5 miles NW. of Newport.—**2. Ellerton,** vil., E. R. Yorkshire, 3 m. N. of Bubwith; P.O.

Ellerton Abbey, par. and seat, North-Riding Yorkshire, on river Swale, 6½ miles SW. of Richmond; 1674 ac., pop. 37; has vestiges of a nunnery of time of Henry II.

Ellerton Priory, par., East-Riding Yorkshire, on river Derwent, 8½ miles NE. of Selby; 2552 ac., pop. 242.

Ellerton upon Swale, par. and vil., 1½ mile SE. of Catterick, North-Riding Yorkshire; 1626 ac., pop. 115.

Ellery, ham., W. side of Loch Killisport, Knapdale, Argyllshire, 3 m. SW. of Achoish Inn.

Ellesborough, par. and vil., Bucks, 2½ miles SW. of Wendover; 3595 ac., pop. 577.

Ellesmere, urb. dist., market town, and par. (**E. Urban**), with ry. sta., Cam. R., N. Shropshire, on Ellesmere (Aelsmere) Mere and Canal, 11 miles SW. of Whitchurch by rail; urb. dist. and par., 1204 ac., pop. 1945; P.O., T.O. Market day, *Tuesday;* has malting and tanning. From the bowling green on the site of the old castle parts of 9 counties may be seen; there are 5 meres in the vicinity.

Ellesmere, Rural, par., adjoining above; 19,893 ac., pop. 2935.

Ellesmere Canal, N. Wales, Shropshire, and Cheshire; passes Ellesmere, Whitchurch, Nantwich, and Chester, and proceeds to the Mersey at Ellesmere Port, where it connects with Ellesmere Docks and Manchester Ship Canal; sends off several branches, and connects the Severn with the canal and river system of the North of England; 3 miles from Chirk is the **Ellesmere Aqueduct,** constructed by Telford in 1805; it consists of 19 stone arches, supporting an iron trough 1007 ft. long. The length of the canal is 68½ miles.

Ellesmere Port and Whitby, urb. dist. and par. (Whitby), with ry. sta. (**E. Port**), L. & NW. & G. W. R., W. Cheshire; urb. dist. and par., 1261 ac., pop. 4082. Here are large docks and warehouses. An embankment about 1 mile long separates the Manchester Ship Canal from the Mersey. The town is at the junction of the Ellesmere Canal with the Manchester Ship Canal, 10 miles N. of Chester; P.O., T.O.

Elley Green, hamlet, W. Wilts, 8 miles NE. of Bath.

Ellingham.—par. and vil., S. Hants, on river Avon, 2½ miles N. of Ringwood; 2558 ac., pop. 271.—**2. Ellingham,** par. with ry. sta., G. E. R., S. Norfolk, on river Waveney, 2½ miles NE. of Bungay; 1392 ac., pop. 322; P.O.; contains **Ellingham Hall.**—**3. Ellingham,** par. and vil., N. Northumberland, 6½ miles SE. of Belford; 3176 ac., pop. 244; contains **Ellingham Hall.**

Ellingham, Great, par. and vil., S. Norfolk, 2 miles NW. of Attleborough; 2765 ac., pop. 583; P.O.

Ellingham, Little, par. and vil., Norfolk, 4 miles NW. of Attleborough; 1539 ac., pop. 251.

Ellingstring, par. in Masham urb. dist., N. R. Yorkshire; 607 ac., pop. 109.

Ellington.—par., in co. and 5 miles W. of Huntingdon; 2700 ac., pop. 255; P.O., T.O.—**2. Ellington,** hamlet, nr. Ramsgate, E. Kent; in vicinity is **Ellington House.**—**3. Ellington,** par., N. Northumberland, 6 miles NE. of Morpeth; 3062 ac., pop. 467; P.O., T.O.

Ellingtons, par. in Masham urb. dist., North-Riding Yorkshire; 1946 ac., pop. 106.

Ellinorton, vil., 10 m. W. of Aberlemno, Forfarshire.
Elliot Junction, ry. sta., Dundee and Arbroath Joint Ry., 1½ mile SW. of Arbroath, and 15½ NE. of Dundee, Forfarshire.
Elliot's Town, pl., border of W. Monmouthshire, 1 m. from New Tredegar; P.O.
Elliot Water, SE. Forfarshire; flows 8 miles SE. to the sea at Elliot Junction.
Ellisfield (or **Ilisfield**), par. and vil., N. Hants, 4 miles S. of Basingstoke; 2349 ac., pop. 199.
Elliscales, pl., N. Lancashire, 4 m. NE. of Barrow-in-Furness; has iron ore mines.
Ellishill, seat, 2½ m. NW. of Peterhead, Aberdeenshire.
Ellisland, farm, on the Nith, in co. and 6 miles NW. of Dumfries; was occupied by the poet Burns (1788–91).
Elliston House, seat, 2½ miles S. of St. Boswells, Roxburghshire.
Elliston Tower, ruin, near foot of Castle Semple Loch, and 3 miles SW. of Johnstone, Renfrewshire; was the seat of the Sempill family until about 1550.
Ellistown, vil. and ry. sta. (**Bagworth and E.**), M. R., in co. and 10 m. NW. of Leicester; P.O., T.O.
Ellon, par. and vil. (police burgh) with ry. sta., G. N. S. R., E. Aberdeenshire—par., 23,134 ac., pop. 4123; vil., on river Ythan, 19½ miles NE. of Aberdeen, pop. 1527; P.O., T.O.; has important markets; the Ythan, here spanned by a three-arch bridge, is navigable for coal-lighters to within a mile of the vil.; in vicinity is **Ellon Castle,** a seat near the ruins of an ancient castle of which there remains only one tower. Ellon is a summer resort.
Ellough, par., vil., and seat, NE. Suffolk, 3 miles SE. of Beccles; 1109 ac., pop. 127; P.O.
Elloughton with Brough, par., on estuary of river Ouse, East-Riding Yorkshire, 9 miles W. of Hull; 1628 ac., pop. 954; P.O., T.O.; contains the villages of **Elloughton** and **Brough.**
Ellrig.—loch, 2 miles NE. of Slamannan, Stirlingshire.—**2. Ellrig,** hill, on border of Lanarkshire and Renfrewshire, 4 miles SE. of Eaglesham; alt., 1215 ft.
Elmhaw Barrows, near Ripon, West-Riding Yorkshire; Saxon coins have been found.
Elson Fell, mt., NE. Dumfriesshire, 9 m. NE. of Langholm; alt., 1761 ft.
Elsridge Hill, vil., Lanark. See ELSRICKLE.
Ellwick, vil., in S. of Shapinshay island, Orkney; **Ellwick Bay** forms a good natural harbour.
Ellwood, hamlet, in Forest of Dean, W. Gloucestershire, 2 m. SE. of Coleford; P.O.
Elly Harbour, on W. coast of Blacksod Bay, 5 m. S. of Belmullet, NW. co. Mayo.
Elm.—par., Cambridgeshire, on Wisbech Canal, 2 miles SE. of Wisbech; 11,402 ac., pop. 1798; P.O., T.O.—**2. Elm,** par., E. Somerset, on river Frome, 2 miles NW. of Frome; 763 ac., pop. 180; contains the hamlets of **Great Elm, Little Elm,** and **South Elm.**—**3. Elm,** ham., S. div. West-Riding Yorkshire, 4 miles N. of Sheffield.
Elm, North, ham., N. Somerset, 5 miles SW. of Bristol.
Elm Field. See CARR HOUSE AND ELM FIELD.
Elm Grove, dist. and seat, in Ealing par., Middlesex, 6½ miles W. of London.
Elm Grove, seat, SW. co. Meath, 6 m. N. Hill of Down sta.
Elm Hill House, seat, 4 miles SW. of Rathkeale, W. co. Limerick.
Elm Park House, seat, in co. and 6 m. SW. of Limerick.
Elmbridge, par., Worcestershire, 3 miles N. of Droitwich; 1778 ac., pop. 326.
Elmdon.—par. and vil., NW. Essex, near border of co., 5½ m. NW. of Saffron Walden; 3461 ac., pop. 544; P.O.—**2. Elmdon,** par., N. Warwickshire, 6½ miles SE. of Birmingham; 1134 ac., pop. 203; contains **E. Hall.**
Elmer, hamlet, 2 miles E. of Bognor, SW. Sussex.
Elmer Hall, seat, 5 m. SW. of King's Lynn, Norfolk.
Elmers, seat, 3 miles W. of Bromley, W. Kent.
Elmer's End, hamlet with ry. sta., SE. & C. R., 1½ mile SW. of Beckenham, W. Kent; P.O., T.O.
Elmesthorpe, par. and ry. sta., L. & NW. R., in co. and 11½ miles SW. of Leicester; 1305 ac., pop. 70; the district is low-lying and marshy, and is famed for rare aquatic plants; much of the land, however, has been reclaimed and is under cultivation.
Elmfield, suburb of Ryde, Isle of Wight; P.O., T.O.
Elmgate, vil., near Saltash, E. Cornwall.
Elmham, North, par. and vil. with ry. sta., W. Norfolk, on river Wensum, 5 miles N. of E. Dereham; par., 4743 ac., pop. 999; P.O., T.O.; contains **Elmham Hall.**
Elmham, South—All Saints and St. Nicholas, St. Cross (or **Sandcroft**), **St. James, St. Margaret, St. Michael,** and **St. Peter,** 6 adjacent pars., E. Suffolk, about 5 miles NW. of Halesworth—All Saints, 1641 ac., pop. 233; St. Cross, 1310 ac., pop. 189; St. James, 1315 ac., pop. 187; St. Margaret, 595 ac., pop. 121; St. Michael, 827 ac., pop. 84; St. Peter, 570 ac., pop. 93.
Elmhill House, seat, 6 m. NE. of Nenagh, Tipperary.
Elmhirst, seat, near Barnsley, West-Riding Yorkshire.
Elmhurst, hamlet, S. Staffordshire, 2 miles NW. of Lichfield; in vicinity is **Elmhurst Hall.** See CURBOROUGH AND ELMHURST.
Elmington, hamlet, 2 miles NE. of Oundle, N. Northamptonshire.
Elmire with Crakehill. See ELDMIRE WITH CRAKEHILL.
Elmley, par., vil., and island, N. Kent, in Isle of Sheppey, 6 miles SE. of Sheerness, on the Swale; 1984 ac., pop. 146; there is a ferry to the mainland.
Elmley Castle, par. and vil., E. Worcestershire, 3½ miles SW. of Evesham; 2062 ac., pop. 303; P.O., T.O.; contains **Elmley Park.**
Elmley Lovett, par. and vil., E. Worcestershire, 4½ miles NW. of Droitwich; 2365 ac., pop. 309.
Elmore, par. and vil., in co. and 5 m. SW. of Gloucester; 1820 ac., pop. 372; contains the seat of **Elmore Court.**
Elmore House, seat, 1¼ mile NW. of Newbury, Berks.
Elmpark House, seat, close to Killylea ry. sta., NW. co. Armagh.
Elms, seat, near Baldock ry. sta., Herts.
Elms, The, seat, 1 mile SE. of Devizes, Wilts.
Elmsall Lodge, seat, 1¼ mile NW. of North Elmsall, W. R. Yorkshire.
Elmsall, North, par. and vil. with ry. sta. (**Upton and N. E.**), H. B. & W. R. R.; E. div. W. R. Yorkshire, adjacent to South Elmsall; 2117 ac., pop. 495.
Elmsall, South, par. and vil., with ry. stas. (**S. E.**), G. N. R., and (**Moorhouse** and **S. E.**) H. B. & W. R. R., which is 1 m. SE. of the vil., E. div. W. R. Yorkshire, 7 miles SE. of Pontefract; 1426 ac., pop. 1026; P.O., T.O.
Elmscott, hamlet, near Barnstaple, N. Devon.
Elmsett, par., W. Suffolk, 4 miles NE. of Hadleigh; 1992 ac., pop. 361; P.O.
Elmstead.—par. and vil., E. Essex, 4 miles E. of Colchester; 3711 ac., pop. 893; P.O.; contains **Elmstead Hall.**—**2. Elmstead,** hamlet and seat, 2 m. NE. of Bromley, W. Kent.
Elmsted, par. and vil., E. Kent, 6½ miles NE. of Ashford; 2690 ac., pop. 327.
Elmstone, par., E. Kent, 6 miles E. of Canterbury; 439 ac., pop. 76; contains **Elmstone Court.**
Elmstone Hardwicke, par., Gloucestershire, 3 miles NW. of Cheltenham; 1746 ac., pop. 222; P.O., called **Elmstone Hardwick.**
Elmstree, hamlet, 2 m. SW. of Tetbury, E. Gloucestershire; in vicinity is **Elmstree House.**
Elmswell, par. and ry. sta., G. E. R., W. Suffolk, 8¾ miles E. of Bury St. Edmunds; 2089 ac., pop. 858; P.O., T.O.
Elmton, par., vil., and ry. sta. (**E. and Creswell**), M. R., NE. Derbyshire, on border of co., 6¼ m. SW. of Worksop; 2830 ac., pop. 2575.
Elphin, hamlet, in SE. of Assynt par., Sutherlandshire, 23 miles SE. of Lochinver; P.O.
Elphin, town and par., mid. co. Roscommon, 9 miles SW. of Carrick-on-Shannon—town, pop. 997; par., 12,554 ac., pop. 2489; P.O., T.O. Market day, *Wednesday;* formerly an episcopal town; the cathedral is now the par. church. Elphin has a good market for corn and butter. Here Goldsmith was educated.
Elphinstone.—mining vil., 2 miles SW. of Tranent, Haddingtonshire; pop. 748; P.O.; **Elphinstone Tower,** of 14th or 15th century, is a well-preserved ruin.—**2. Elphinstone,** property, 7 m. NE. of Denny, Stirling; gives the title of baron to the Tranent Elphinstones.
Elphinstone, Port. See PORT ELPHINSTONE.
Elrick.—seat, in par. and 1½ mile SW. of New Machar, Aberdeenshire.—**2. Elrick,** vil., in W. Aberdeenshire, 6½ m. SW. of Rhynie.
Elrington, hamlet with ry. sta., N. E. R., S. Northumberland, 6½ miles W. of Hexham; alt. of ry. sta., 590 ft.
Els Ness, promontory, in S. of Sanday Island, Orkney; has numerous vitrified cairns.
Elsdon, par. and vil., N. Northumberland, 9½ miles SW. of Rothbury; par., 6489 ac., pop. 216; P.O., T.O.; **Elsdon Castle** (reign of Henry III.) is now the parsonage.
Elsecar, eccl. dist., vil., and ry. sta. (**E. and Hoyland**),

M. R.; S. div. W. R. Yorkshire—dist., pop. 2418; vil., 5½ miles SE. of Barnsley; P.O., T.O.

Elsenham, par. and vil. with ry. sta., G. E. R., W. Essex, 5 miles NE. of Bishop Stortford; 1852 ac., pop. 453; P.O., T.O.; contains **Elsenham Hall.**

Elsey, hamlet, E. Lincolnshire, 3 miles SE. of Alford.

Elsfield, par., in co. and 3 miles NE. of Oxford; 1295 ac., pop. 150.

Elsford, hamlet, Dorset, 1½ m. W. of Yetminster sta.

Elsham, par. and vil. and ry. sta., G. C. R., N. Lincolnshire, on the Wolds, 2¾ miles NW. of Barnetby; 4154 ac., pop. 434; P.O.; contains **Elsham Hall.**

Elshieshields, seat, on Water of Ae, in par. and 2 miles NW. of Lochmaben, Dumfriesshire; the mansion includes a massive old tower.

Elsick House, 2½ miles SW. of Portlethen sta., Kincardineshire.

Elsing, par., N. Norfolk, 4½ miles NE. of E. Dereham; 1565 ac., pop. 335; P.O.; contains **Elsing Hall.**

Elslack, par. with ry. sta., M. R., N. div. W. R. Yorkshire, 3¾ miles SW. of Skipton; 1750 ac., pop. 80; P.O.

Elson.—eccl. dist. and vil., Alverstoke par., S. Hants; dist., pop. 1817; the vil. is 1 mile NW. of Gosport; 1 mile N. of vil. is **Elson Fort,** one of five forts between the Solent and Fareham.—**2. Elson,** hamlet, 2 miles NW. of Ellesmere, N. Shropshire.

Elsrickle, or **Ellsridge Hill,** vil., Lanarkshire, 4 miles NE. of Biggar; P.O.

Elstead, par. and vil., W. Surrey, on river Wey, 5 miles SW. of Godalming; 4106 ac., pop. 904; P.O., T.O.

Elsted, par. and vil. with ry. sta., L. & SW. R., W. Sussex, 3 miles W. of Midhurst; 1840 ac., pop. 191; P.O.; the vil. is 1 mile S. of sta.

Elsternwick, E. R. Yorkshire. See ELSTRONWICK.

Elsthorpe, hamlet, S. Lincolnshire, on river Glen, 4 miles E. of Corby.

Elstob, par., S. Durham, 8 miles NW. of Stockton-upon-Tees; 738 ac., pop. 49.

Elston.—par., N. Lancashire, on river Ribble, 5 miles NE. of Preston; 959 ac., pop. 59.—**2. Elston,** par. and vil., S. Notts, near river Trent, 5½ m. SW. of Newark; 1610 ac., pop. 326; P.O., T.O.; contains **Elston Hall,** birthplace of the poet Erasmus Darwin (1731–1802), who was grandfather of Charles Darwin.—**3. Elston,** hamlet, S. Wilts, 6½ miles NW. of Amesbury.

Elstow, par. and vil., in co. and 1¼ mile S. of Bedford; 1617 ac., pop. 479; P.O., T.O.; birthplace of John Bunyan (1628–1688).

Elstree, par., vil., and ry. sta. (**Elstree and Boreham Wood**), M. R., on S. border of Herts, 7 miles S. of St. Albans; 1510 ac., pop. 1323; P.O., T.O.

Elstronwick, par. and vil., E.-Riding Yorkshire, 4 miles NE. of Hedon; 1159 ac., pop. 123.

Elswick.—par. and ry. sta., N. E. R., S. Northumb., in W. of Newcastle co. bor.; 784 ac., pop. 59,165; contains **Elswick Hall;** at Elswick are the Armstrong ordnance works. There are also mfrs. of cycles.—**2. Elswick,** par., N. Lancashire, 4 miles N. of Kirkham; 1038 ac., pop. 227; P.O.

Elsworth, par. and vil., W. Cambridgeshire, 3 miles NE. of Caxton; 3839 ac., pop. 558; P.O., T.O.

Elsworthy Barrows, ancient British camp, on E. point of Brendon Hills, Somerset, 7 miles SW. of Watchet.

Elsynge Hall, at Enfield, Middlesex; was a residence of Edward IV. and of Queen Elizabeth.

Elterwater, vil. and tarn, on W. border of Westmorland; tarn (3 miles in circuit), at junction of Great Langdale and Little Langdale; vil., adjacent to tarn, and 3 miles W. of Ambleside; P.O., T.O.; in the vicinity are gunpowder mills and slate quarries; at head of tarn is **Elterwater Hall.**

Eltham, par. and small town with ry. sta. (**E. and Mottingham,** ¾ m. S. of vil.), SE. & C. R., in co. of London and in met. bor. of Woolwich, 7¾ m. SE. of London Bridge sta. by rail; it is a rapidly growing suburb; 3760 ac., pop. 7226; P.O., T.O. There are some remains of **Eltham Palace,** a residence of the English kings from Henry III. to Henry VIII.; the ruins still contain a moat filled with water and a remarkably fine banqueting hall.

Eltham, New, vil. with ry. sta. (**New E. and Pope St.**), SE. & C. R., in co. of London and in met. bor. of Woolwich, ¾ m. SE. of Eltham.

Elthorne, an ancient "hundred" of Middlesex, in W. of co. with ry. sta. (**Hanwell and E.**), G. W. R.; it comprised Hanwell, Southall, and Uxbridge.

Eltisley, par., Cambridgeshire, 2 miles NW. of Caxton; 1970 ac., pop. 352; P.O.

Elton.—hamlet, on river Kennet, Berks, 5 miles NE. of Hungerford.—**2. Elton,** par., mid. Cheshire, on river Wheelock, 2½ miles SW. of Sandbach; 1084 ac., pop. 393.—**3. Elton,** par. and ry. sta. (**Ince and Elton**), L. & NW. & G. W. R., W. Cheshire, near river Mersey, 2 miles SW. of Frodsham; 1143 ac., pop. 190.—**4. Elton,** par. and vil., N. Derbyshire, 1½ mile NW. of Winster; 1464 ac., pop. 421; P.O.—**5. Elton,** par., S. Durham, 2½ miles SW. of Stockton-on-Tees; 1444 ac., pop. 113; contains **Elton Hall.**—**6. Elton,** par. and hamlet, N. Herefordshire, 4½ miles SW. of Ludlow; 1486 ac., pop. 90; contains **Elton Hall.**—**7. Elton,** par. and vil. with ry. sta., L. & NW. R., on W. border of Huntingdonshire, 4 miles NE. of Oundle; 3758 ac., pop. 674; P.O.; contains **Elton Hall,** seat of the Earl of Carysfort.—**8. Elton,** ward, co. bor. of Bury, SE. Lancashire; 2976 ac., pop. 13,997; P.O., T.O.; contains the **Elton Paper Mills.**—**9. Elton,** par. and ry. sta., G. N. R., in co. and 12½ miles SE. of Nottingham; 991 ac., pop. 51; P.O.; contains **Elton House.**

Elton, hamlet and seat, 5½ miles SE. of Bruff, E. co. Limerick; P.O.

Eltringham, par. and vil., Northumb., on river Tyne, 11 m. W. of Newcastle; 356 ac., pop. 563.

Elvan Water, rivulet, Lanarkshire; rises (as Shortcleuch Water) on Lowther Hill, and flows 8 miles NE. to the Clyde at Elvanfoot.

Elvanfoot, ham., inn, and ry. sta., C. R., Lanarkshire, at confluence of the Elvan Water and the Clyde, 5 miles SE. of Abington; P.O.; alt. of ry. sta., 894 ft.

Elvaston, par., in co. and 4½ miles SE. of Derby; 2655 ac., pop. 495; contains **Elvaston Castle,** seat of the Earl of Harrington.

Elveden, par. and vil., W. Suffolk, 4 miles SW. of Thetford; 5508 ac., pop. 459; P.O., T.O.; contains **Elveden Hall,** seat of Lord Iveagh.

Elvet, par. with ry. sta., N. E. R., N. Durham, in Durham city; 256 ac., pop. 3823; contains **Elvet Hall.**

Elvetham, par. and vil., N. Hants, 4½ miles NE. of Odiham; 3278 ac., pop. 426; contains **Elvetham Hall,** seat of Lord Calthorpe.

Elvingston, seat, Haddingtonshire, 1½ mile SE. of Longniddry Junction.

Elvington, par. and vil., E. R. Yorkshire, on river Derwent, 6½ miles SE. of York; 2366 ac., pop. 335; P.O., T.O.

Elwell, hamlet, Dorset, 4 miles SW. of Dorchester.

Elwick.—par., S. Durham, 4 miles SW. of Hartlepool; 1537 ac., pop. 256; P.O., T.O.—**2. Elwick,** par., 2 m. NE. of Belford, N. Northumb.; 884 ac., pop. 44.

Elwick Hall, par. and seat, S. Durham, 4 miles W. of Hartlepool; 4438 ac., pop. 258.

Elworth.—eccl. dist. and vil., Sandbach and Warmingham pars., mid. Cheshire; dist., pop. 1532; vil., 1½ mile NW. of Sandbach; P.O., T.O.—**2. Elworth,** hamlet, Dorset, 6½ miles NW. of Weymouth.

Elworthy, par. and vil., W. Somerset, 5½ miles S. of Watchet; 1768 ac., pop. 110; contains **Elworthy Barrows,** with British camp; alt., 1290 ft.

Elwy, river, Denbighshire; rises near Gwytherin, and flows NE. to the Clwyd below St. Asaph; is 20 miles long.

Ely.—ancient city, market town, and urb. dist. with ry. sta., G. E. R., Cambridgeshire, on an eminence on the left bank of the Ouse, 15 miles NE. of Cambridge and 70½ NE. of London by rail; 16,732 ac., pop. 7713; P.O., T.O. Market day, *Thursday.* Ely has a large fruit preserving factory, but the principal industry is agriculture. The ground in the vicinity is chiefly occupied by market gardens, and large quantities of fruit and vegetables are sent to the Cambridge and London markets. Ely was made the seat of a monastery in 670 or 673, and was erected into a bishopric in 1107; the conventual church was converted into a cathedral by Henry VIII. Ely Cathedral is one of the finest and most interesting edifices of the kind in Great Britain, displaying, as it does, all the various styles of architecture, from Early Norman to Late Perpendicular. The churches of St. Mary and Holy Trinity are old; the latter, which is attached to the cathedral, is one of the most perfect specimens of the time of Edward II. The Theological College was opened in 1881. The city comprises the pars. of **Ely College, Ely Trinity, Ely St. Mary**—Ely College, pop. 115; Ely Trinity, pop. 4686; Ely St. Mary, pop. 2905; and **Witcham Gravel,** pop. 7.—**2. Ely,** hamlet with ry. sta., G. W. R., Glamorgan, 2 miles W. of Cardiff; P.O., T.O.

in vicinity are the **Ely Paper Mills.—3. Ely,** river, SE. Glamorgan; rises near Ystrad Owen, and flows 15 miles SE. to the estuary of the Severn, 2 miles SW. of Cardiff.

Ely.—island, co. Fermanagh, in Lough Erne; 173 ac., pop. 5; **E. Lodge,** a seat of the Marquis of Ely, has a bridge across to the mainland.—**2. Ely,** creek, on W. side of Blacksod Bay, co. Mayo.

Ely, Isle of (or **Cambridgeshire Fens**), administrative co. within the geographical co. of Cambridge, N. Cambridgeshire; 238,048 ac., pop. 64,495; called "isle" because it formerly stood among fens; these have been drained, are very fertile, and produce large quantities of various fruits.

Elyhaugh, par., N. Northumberland, 9½ miles N. of Morpeth; 283 ac., pop. 19.

Emalough, ry. sta., Tralee and Dingle Ry., W. co. Kerry, ¾ m. E. of Anascaul.

Emania, or **Navan Fort,** site of ancient structure, in co. and 2 m. W. of Armagh.

Emanuel, ruined priory (1156), E. Stirlingshire, on river Avon, 6 m. SE. of Grahamston.

Ematris, par., N. co. Monaghan; 12,300 ac., pop. 2048; contains Rockcorry, 4 miles W. of Ballybay.

Embaston, or **Ambaston,** hamlet, 1 mile NE. of Elvaston, S. Derbyshire.

Ember, hamlet, W. Surrey, 2 miles SW. of Kingston; in vicinity is **Ember Court.**

Emberton, par. and vil., N. Bucks, on river Ouse, 7½ miles NE. of Wolverton; 1887 ac., pop. 498; P.O.

Embleton.—par. and ry. sta., C. K. & P. R., W. Cumberland, 2½ miles SE. of Cockermouth; 3951 ac., pop. 368; P.O.—**2. Embleton,** par. and vil. (ry. sta., **Christon Bank,** N. E. R.), N. Northumberland, 6½ miles NE. of Alnwick; par., 2086 ac., pop. 622; P.O., T.O.; the vicarage is one of 3 in Northumberland that were fortified, and still has a machicolated tower.—**3. Embleton,** par., Durham, 6 miles NW. of Stockton; 3425 ac., pop. 134.

Embley Park, seat, 2 m. W. of Romsey, S. Hants.

Embo, fishing vil., seat, and ry. sta., H. R., 2½ miles NE. of Dornoch, SE. Sutherlandshire; pop. 546; P.O.

Emborne, river, Berks and Hants; rises near Inkpen Beacon, and flows E. (along the border of the counties) and NE. to the Kennet, 6½ miles SW. of Reading; is 16 miles long.

Emborrow, par., mid. Somerset, 5 miles NE. of Wells; 1877 ac., pop. 168; P.O.

Embsay with Eastby, par. and ry. sta. (**Embsay**), M. R., 2 miles NW. of Skipton, N. div. W. R. Yorkshire; 4446 ac., pop. 1022; P.O., T.O., called **Embsay**; alt. of ry. sta., 500 ft.

Emery Down, eccl. dist. and vil., Lyndhurst par., S. Hants, in New Forest; pop. 424; P.O.

Emlagh, par., N. co. Meath, 3 miles NE. of Kells; 2118 ac., pop. 168.

Emlagh Point, headland, SW. co. Mayo, 5 miles W. of Louisburgh.

Emlaghfad, par., S. co. Sligo; 9309 ac., pop. 3077; contains Ballymote.

Emlaghmore, ham., 7 miles from Cahirciveen, Kerry; P.O.

Emley, urb. dist., par., and vil., S. div. W. R. Yorkshire, 7 miles SE. of Huddersfield; urb. dist. and par., 3556 ac., pop. 1429; P.O.

Emly, hamlet, on Devil's Water, S. Northumberland, 6 miles S. of Hexham.

Emly, par. and vil. with ry. sta., G. S. & W. R., SW. co. Tipperary, 3½ miles NE. of Knocklong—par., 9183 ac., pop. 1753; vil., pop. 268; P.O., T.O.

Emlygrennan, par., S. co. Limerick, 4 miles E. of Kilmallock; 2513 ac., pop. 431.

Emlyn, hamlet, 8 m. W. of Llandyssil, Carmarthenshire.

Emma Colliery, N. Durham, 2 m. from Ryton; P.O., T.O.

Emmanuel Head, headland, on E. side of Holy Island, Northumberland.

Emmett's Hill, sandy ridge, near St. Alban's Head, Dorset.

Emmington, par., on SE. border of Oxfordshire, 3 miles SE. of Thame; 740 ac., pop. 44.

Emmir Green, ham., S. Oxford, 2½ m. N. of Reading; P.O.

Emmotland, hamlet, N. Frodingham par., East-Riding Yorkshire, 5½ miles SE. of Gt. Driffield.

Emmott Hall, seat, near Burnley, NE. Lancashire.

Emneth, par., vil., and ry. sta., G. E. R., W. Norfolk, on border of co., 2 miles SE. of Wisbech; 3550 ac., pop. 960; P.O.

Emo, vil., N. Queen's co., 5 miles S. of Portarlington; P.O.; in vicinity is **Emo Park,** seat of the Earl of Portarlington.

Empingham, par. and vil., Rutland, 6 miles NW. of Stamford; 4875 ac., pop. 654; P.O., T.O.; contains **Empingham House.**

Empor, hamlet, 10 m. NW. of Mullingar, co. Westmeath.

Empshott, par. and vil., N. Hants, 6 miles SE. of Alton; 761 ac., pop. 133.

Empton, hamlet, 3 miles SW. of Kington, Hereford.

Emral, seat, in detached part of Flintshire, 2 miles SE. of Bangor.

Emsbury Green, hamlet, near E. border of Dorset, 4½ miles SE. of Wimborne.

Emscote, eccl. dist., St. Nicholas par., in co. and bor. of Warwick; pop. 2518; P.O., T.O.

Emstrey, hamlet, S. Shropshire, 2 m. SE. of Shrewsbury.

Emswell with Little Driffield, par., 2 miles NW. of Great Driffield, E. R. Yorkshire; 2590 ac., pop. 270.

Emsworth, small port with ry. sta., L. B. & S. C. R., S. Hants, 2 miles SE. of Havant; P.O., T.O.; carries on some coasting trade, and has an oyster culture, with 50 ac. of oyster ground.

Emy, lough and seat, N. co. Monaghan, 1 m. E. of Emyvale.

Emyvale, vil. and ry. sta. (**E. Road**), Clogher Valley Ry., in co. and 6 miles N. of Monaghan; pop. 210; P.O., T.O.; the sta. is in SE. co. Tyrone, and is 3¾ m. NE. of the vil.

Enborne, par., hamlet, and seat, SW. Berks, 2 miles SW. of Newbury; 2501 ac., pop. 441.

Enbrook, seat of Earl of Chichester, 1 m. SW. of Folkestone, SE. Kent.

Enchmarsh, hamlet, S. Shropshire, 4½ miles NE. of Church Stretton.

Encombe, valley, hamlet, and seat, on SE. coast of Dorset, in par. and 2 m. SW. of Corfe Castle.

End, West, ham., 1½ m. SW. of Haynes, mid. Bedfordshire.

Endcliffe, former vil., now in W. suburbs of Sheffield, West-Riding Yorkshire.

Endellion, coast par. and vil., E. Cornwall, 9 miles NW. of Bodmin; 3777 ac., pop. 1145.

Enderby.—par. and vil., on river Soar, in co. and 4½ miles SW. of Leicester; 1672 ac., pop. 2638; P.O., T.O.; contains **Enderby Hall.—2. Enderby,** par., Lincolnshire. See BAG ENDERBY AND WOOD ENDERBY.

Enderby, St. Michael's, par., Lincolnshire. See MAVIS-ENDERBY.

Enderton, hamlet, 2 m. SE. of Parkgate, Cheshire.

Endfield Commons, tract in E. Sussex, near Cuckfield.

Endmoor, vil., Westmorland, 3 miles NE. of Milnthorpe; P.O., T.O.

Endon and Stanley, par. and vil. with ry. sta. (**Endon**), N. S. R., Staffordshire—2745 ac., pop. 1354; vil., 4½ miles SW. of Leek; P.O., T.O.; has half-yearly fairs.

Endrick Water, river; rises by two headstreams near Gargunnock, Stirlingshire, and flows 29 miles W. through Strathendrick, or "Ennerdale," to Loch Lomond near Balmaha.

Endsleigh, seat of the Duke of Bedford, on river Tamar, S. Devon, 6½ miles NW. of Tavistock.

Energlyn, hamlet, Eglwysilan par., Glamorgan, 1 mile NW. of Caerphilly.

Enfield.—urb. dist., market town, and par., with ry. stas. (**Enfield**), G. N. R. and (**Enfield Town**) G. E. R., Middlesex, on New River, 10¾ m. N. of London; urb. dist. and par., 12,601 ac., pop. 42,738; P.O., T.O.; also P.O., T.O., at **Enfield Highway**; P.O., T.O., at **Enfield Lock**; and P.O., T.O., at **Enfield Wash.** Market day, *Saturday.* Enfield belonged to the crown till the time of James I., and has remains of an ancient royal palace. **Enfield Chase** was disforested in the 18th century, and is now occupied by the villas of London traders. **Enfield Lock,** with ry. sta., G. E. R., is the seat of the Government small-arms factory, and gave name to the once famous "Enfield Rifle." **Enfield Court** is a seat. The names of several eminent men are associated with the district; Isaac Disraeli was born here (1776), while Keats, the poet (1795–1821), and Captain Marryat, novelist (1792–1848), here received their education, and Charles Lamb resided for many years at Chase Side.—**2. Enfield,** ham., 1½ m. from Accrington, NE. Lancash.

Enfield, or **Innfield,** vil. with ry. sta., M. G. W. R., 11 m. SW. of Trim, W. co. Meath, on the Royal Canal, 26 m. W. of Dublin; P.O., T.O.

Enfield Division, parl. div. of Middlesex; pop. 125,291.

Enford, par. and vil., E. Wilts, on river Avon, 8½ miles NW. of Ludgershall; 8190 ac., pop. 723; P.O., T.O.

Engine, hamlet, in par. and 1 mile S. of Crowland, S. Lincolnshire.

England, New, hamlet, N. Northamptonshire, 1½ m. W.

of Peterborough, of which it now forms a suburb. Here are large engine-sheds and shunting-yards of the G. N. R.

Englebourne, Great and **Little,** 2 hamlets, S. Devon, 2 m. SW. of Totnes.

Englefield, par. and vil., Berks, 5½ miles SW. of Reading; 1437 ac., pop. 315; P.O.; contains **E. House.**

Englefield Green, ham., W. Surrey, 1½ m. NW. and in par. of Egham; P.O., T.O.

Englemere House, seat, ½ m. W. of Ascot ry. sta., W. Berkshire.

Engleton, pl., 1 m. NE. of Brewood, W. Staffordshire.

English Bicknor, par. and vil., W. Gloucestershire, on river Wye, 3½ m. N. of Coleford; 3209 ac., pop. 544; P.O.

English Channel, the narrow sea separating England from France; it extends from Land's End to Strait of Dover, and connects the Atlantic with the North Sea; it is 120 miles wide at entrance (between Land's End and Ushant Isle), reaches a breadth of 140 miles between Portland Bill and St. Malo, and narrows at Strait of Dover to 21 miles; the length is about 300 miles; its depth varies from 5 to 60 fathoms; a chalk ridge, at a depth of 12 or more fathoms, crosses the Strait of Dover. The peculiarity of double high tide occurs between Poole and Southampton, the first tide reaching Southampton by the Solent, and the second by Spithead two hours and a half later; the ebb from the Solent, flowing into Poole Bay, causes there a second high tide, three and a half hours after the first. There are mackerel, pilchard, and oyster fisheries.

English Drove, hamlet, 2 m. N. of Thorney, NE. Cambridgeshire.

English Frankton, hamlet, 2 miles SW. of Ellesmere, N. Shropshire.

English Grounds, sandbanks, on S. side of Bristol Channel, off coast of Somerset, 3 miles W. of Clevedon. See ENGLISH AND WELSH GROUNDS.

English Hall, hamlet, near Ware, Herts.

English Stones, reef in river Severn, between Gloucestershire and Monmouthshire.

English Street, dist., Carlisle city.

English and Welsh Grounds, light-vessel, on S. side of Bristol Channel, with revolving light seen 11 m.

Englishcombe, par. and vil., E. Somerset, 2½ miles SW. of Bath; 1838 ac., pop. 345; P.O.

Englishton, seat, in co. and 3 m. W. of Inverness.

Englishtown, ham., 3 m. SW. of Roscommon.

Enhallow, island, Orkney. See EYNHALLOW.

Enham, Knight's, par., N. Hants. See KNIGHT'S ENHAM.

Enmore, par. and vil., W. Somerset, 4 miles SW. of Bridgwater; 1426 ac., pop. 271; P.O.; contains the seat of **Enmore Castle.**

Enmore Green, ham., ½ m. NW. of Shaftesbury, Dorset.

Enmore Park, seat, 1¾ mile NE. of Croydon, Surrey.

Ennel, Lough (5 miles by 2 miles), S. co. Westmeath, 2 m. SSW. of Mullingar.

Ennerdale, valley of Endrick Water, Stirlingshire.

Ennerdale, Vale of, W. Cumberland; comprises the vale of river Liza, Ennerdale Water, and the upper part of river Ehen.

Ennerdale Bridge, vil., near Ennerdale Water, W. Cumberland, 4 m. NE. of Cleator; P.O.

Ennerdale Water, lake, W. Cumberland, 7½ miles SW. of Whitehaven; is 2½ miles long, ½ mile broad, 148 ft. greatest depth; receives at one end the river Liza, and at the other discharges the river Ehen. The lake provides the water supply for the town of Whitehaven.

Ennerdale and Kinniside, par., W. Cumberland, on r. Ehen, 1½ m. W. of Ennerdale Water; 22,407 ac., pop. 466.

Ennereilly, or **Enorely,** par., SE. co. Wicklow, 4 miles NE. of Arklow; 3213 ac., pop. 186.

Ennis——.* See also INNIS——. and INISH——.

Ennis, urb. dist. and co. town with ry. stas., G. S. & W. and West Clare Rys., co. Clare, on river Fergus, 24¾ miles NW. of Limerick and 153½ miles W. of Dublin by rail; urb. dist., 472 ac., pop. 5093. Market day, *Saturday.* It has some fine remains of an abbey. The Fergus is navigable to the vil. of Clare, whence corn and timber are shipped. In the neighbourhood is a racecourse. Ennis returned one member to Parliament till 1885.

Ennis-caven, vil., mid. Cornwall, 1 m. NE. of St. Dennis.

Enniscoffey, par. and seat, S. co. Westmeath, 6 miles SE. of Mullingar; 4466 ac., pop. 370.

* *Ennis* is a Celtic word, meaning "island." It also takes the forms *Innis*, *Inish*, and *Inch*.

Enniscorthy, town and urb. dist. with ry. sta., D. W. & W. R., St. Mary's and Templeshannon pars., mid. co. Wexford, on both banks of the river Slaney, 77½ miles S. of Dublin; 251 ac., pop. 5458. Market days, *Thursday* and *Saturday.* A great trade in provisions, corn, and flour is carried on. There are tanneries and a brewery. The old castle, in the centre of the town, is the property of the Earl of Portsmouth. Vinegar Hill, in the immediate vicinity, was the scene of a skirmish in 1798. The Slaney is navigable for barges, and abounds in salmon and trout.

Enniscrone, fishing vil., W. co. Sligo, 7 miles NE. of Ballina ry. sta.; P.O., T.O.

Enniskeen.—par., E. co. Cavan and co. Meath (containing Kingscourt); 20,808 ac., pop. 3633.—**2. Enniskeen,** or **Enniskean,** vil. with ry. sta. (**Ballineen and Enniskean**), C. B. & S. C. R., S. co. Cork, on r. Bandon, 7 m. W. of Bandon; pop. 264; P.O., called **Enniskean.**

Enniskerry, vil., N. co. Wicklow, 3 miles SW. of Bray; pop. 235; P.O., T.O. Market day, *Wednesday.*

Enniskillen.—co. town, urban district, with ry. sta., G. N. I. and Sligo, Leitrim, and Northern Counties Rys., co. Fermanagh, 61¾ miles NW. of Dundalk and 115¾ miles NW. of Dublin by rail; 318 ac., pop. 5412. Market days, *Tuesday* and *Thursday;* is beautifully situated on an island in the narrowest part of Lough Erne; has several steam saw-mills and a brewery. There are infantry and artillery barracks at Enniskillen; the town gives its name to a regiment of Dragoons and to one of Fusiliers. A wooded hill near the ry. sta. is surmounted by a monument to Sir Lowry Cole, and forms a pleasant recreation ground. E. returned 1 member to Parliament until 1885. —**2. Enniskillen,** par., containing part of the above town; 26,059 ac., pop. 9204.

Ennislare House, in co. and 13½ m. S. of Armagh.

Ennismore, seat, 4 m. SW. of Listowel, N. co. Kerry.

Ennisnag, par., in mid. of co. and 6 miles S. of Kilkenny, on King's river; 1735 ac., pop. 171.

Ennistimon, small town and ry. sta. (**Ennistymon**), West Clare Ry., W. co. Clare, on river Inagh, which here forms a fine cascade, 18½ miles NW. of Ennis; pop. 1223; P.O., T.O., called **Ennistymon.** Market day, *Saturday.* It has some woollen mfrs. **E. House** is a seat.

Ennistrahul, isl., N. co. Donegal. See INNISHTRAHULL.

Ennoch, hamlet, Perthshire, near the Black Water, 12½ miles NW. of Blairgowrie.

Enoch.—hill, 6 m. E. of Dalmellington, Ayrshire; alt., 1865 ft.—**2. Enoch,** loch, NW. Kirkcudbrightshire, on Ayrshire border, 6 miles SW. of head of Loch Doon; abounds in trout.—**3. Enoch,** hamlet, in par. and 1½ m. NE. of Portpatrick, Wigtown.

Enochdhu, vil., Perthshire, at head of Strath Ardle, 10 m. NE. of Pitlochry; P.O., T.O.

Enrick, stream, Inverness-shire; issues from Loch nan Eun, and flows 18 miles NE. through Glen Urquhart to Loch Ness at Drumnadrochit.

Ensay, isl., Inverness-shire, Sound of Harris, Outer Hebrides; pop. 8.

Ensbury, vil., Dorset, 2 miles SE. of Wimborne sta. **E. Manor** is a seat.

Ensbury Green, ham., E. Dorset, 4½ m. SE. of Wimborne.

Ensdon, ham., N. Shropshire, 6½ m. NW. of Shrewsbury.

Ensham, par., in co. and 7 miles NW. of Oxford; contains **Ensham Hall.** See EYNSHAM.

Enslow (also known as **Gibraltar**), Oxfordshire, 7 miles SW. of Bicester; has a wharf on the Birmingham and Oxford Canal.

Enson, hamlet, in co. and 4 miles NE. of Stafford. See SALT AND ENSON.

Enstone, par. and vil., N. Oxfordshire, 4 miles SE. of Chipping Norton; 6245 ac., pop. 925; P.O., T.O.; contains the hams. of **Church Enstone** and **Neat Enstone.**

Enter Common, hamlet, North-Riding Yorkshire, 7½ miles N. of Northallerton.

Enterkin, stream, NW. Dumfriesshire; rises on Lowther Hill, and flows 5 miles SW. through **Enterkin Pass** to the Nith at Enterkinfoot.

Enterkine, seat, 2 miles SW. of Tarbolton, Ayrshire.

Enterkinfoot, hamlet, Dumfriesshire, at foot of Enterkin Burn, 6 m. NW. of Thornhill.

Enterkins-Yett, place, Edinburghshire; traditionally the scene of a battle with the Scandinavians.

Enthorpe, ry. sta., N. E. R.; E. R. Yorkshire, 3½ miles NE. of Market Weighton.

Entwistle, scattered vil. and ry. sta., L. & Y. R., SE.

Lancashire, 6 miles N. of Bolton; 1668 ac. (57 water), pop. 341; alt. of ry. sta., 690 ft.

Enville, par. and vil., W. Staffordshire, on border of co., 3 m. NW. of Stourbridge; 4986 ac., pop. 645; P.O., T.O.; in vicinity of vil. is **E. House,** seat of Earl of Stamford.

Envils, pl., S. Hants, 6 miles NW. of Havant.

Enys, seat, 1 mile N. of Penryn, W. Cornwall.

Enys Dodman, rocky islet with natural archway, near Land's End, Cornwall.

Enzie, *quoad sacra* par. and ry. sta., H. R., Bellie and Rathven pars., Elgin and Banffshire; pop., 2277; P.O., 7¾ miles N. of Keith.

Enzieholm Height, in par. and 2½ m. W. of Westerkirk, E. Dumfries; has vestiges of ancient fortification.

Eochar, or **Iochdor,** 1 mile (by ferry) from Creagorry, Lochmaddy, Outer Hebrides; P.O.

Eoligary, seat, Barra island, Outer Hebrides.

Eonish, island, in Lough Oughter, Kilmore par., co. Cavan; 265 ac., pop. 14.

Eorrodail, Dun, headland, 2¾ miles SE. of Butt of Lewis, at N. end of Lewis island, Outer Hebrides.

Eorsa, islet, in Loch na Keal, on W. side of Mull island, Argyllshire.

Eousmil, islet, on W. side of North Uist island, Outer Hebrides; is frequented by seals.

Eoy, islet, between Barra and S. Uist, Outer Hebrides.

Epiton, or **Hetheland,** the Saxon name of Battle, Sussex.

Epny, hamlet, in co. and 7 miles SW. of Gloucester.

Eport, sea-loch, running 6 m. inland, on E. side of North Uist island, Outer Hebrides, 3 m. S. of Lochmaddy.

Epperstone, par. and vil., in co. and 7 miles NE. of Nottingham; 2503 ac., pop. 362; P.O., T.O.; the **Epperstone Paper Mills** are 1½ mile from Lowdham sta.

Epping, urb. dist., market town, and par., with ry. sta., G. E. R., W. Essex, in Epping Forest, 17 miles NE. of London by rail; urb. dist. and par., 1420 ac., pop. 3789; P.O., T.O. Market day, *Friday;* has cattle fairs, and sends large quantities of dairy produce to the London market. **Epping Forest** is separated from the Forest of Hainault by the river Roding and was at one time very extensive; the unenclosed portion (6000 ac.) was secured to the public by Act of Parliament, and was opened by Queen Victoria in April 1882. High Beech (alt. 753 ft.), with a magnificent cluster of beeches, is one of the most picturesque spots in the Forest. E. Forest is controlled by the City Corporation. The golf links near Chingford have been constituted a public course.

Epping Green.—hamlet, W. Essex, 2 m. SE. of Nazeing; P.O.—**2. Epping Green,** hamlet, in co. and 5 m. SW. of Hertford; P.O.

Epping (or **Western**) **Division,** parl. div. of Essex; pop. 58,790.

Epping Plain, in NE. vicinity of Epping.

Epping Upland, par. and vil., 2 miles NW. of Epping sta., W. Essex; 4743 ac., pop. 744.

Eppleby, par., North-Riding Yorkshire, 9 miles N. of Richmond; 1120 ac., pop. 353; P.O.

Eppleton, Great and **Little,** 2 pars., N. Durham, 8 miles and 6½ miles NE. of Durham—Great E., 706 ac., pop. 65; Little E., 337 ac., pop. 36; contains **Eppleton Colliery.**

Eppleworth, hamlet, 5 m. NW. of Hull, E. R. Yorkshire.

Epsom, urb. dist., market town, and par., with ry. stas. (**E. Town**), L. B. & S. C. & L. & SW. Ry. (**High Str.**), mid. Surrey, at foot of Banstead Downs, 17¼ m. SW. of London; urb. dist. and par., 4424 ac., pop. 10,915; P.O., T.O. Market day, *Friday.* Epsom was formerly celebrated for its mineral spring (containing a large percentage of sulphate of magnesia—hence the name Epsom salts), and was for some time a spa of considerable repute. It is now known chiefly for its great race meeting. The racecourse is on Epsom Downs, with ry. stas. (**E. Downs**), L. B. & S. C. R., about 1 mile N. of the course, and (**Tattenham Corner**) SE. & C. R., at east end of course. Races were permanently established at Epsom in 1730. The principal races are the Derby (1780) and the Oaks (1779), which take place about the end of May and beginning of June, the Derby always on a Wednesday, the Oaks on a Friday.

Epsom (or **Mid**) **Division,** parl. div. of Surrey; pop. 86,799.

Epwell, par. and vil., Oxfordshire, 6 miles W. of Banbury; 1140 ac., pop. 217; P.O.

Epworth, market town, par., and ry. sta. (**Haxey and Epworth**), G. N. & G. E. Jt. R., N. Lincolnshire, in Isle of Axholme, 8½ m. N. of Gainsborough; 6151 ac., pop. 1856; P.O., T.O. Market day, *Thursday:* was the birthplace of John Wesley (1703–1791), founder of Methodism.

Epynt Mountains, Brecknock. See MYNYDD EPYNT.

Erbistock, par. and vil., Denbighshire, on river Dee, 4 miles SE. of Ruabon; 1587 ac., pop. 307.

Erbusaig, coast vil., Ross and Cromarty, on E. Bay, 7½ miles SW. of Strome Ferry.

Ercall Magna, par. and vil., N. Shropshire, 6 miles NW. of Wellington; 11,392 ac., pop. 1506.

Erch, riv., Carnarvonshire, 9 m. long, falling into Tremadoc bay at Pwllheli.

Erchfont, N. Wilts. See URCHFONT.

Erchless Castle, in Strath Glass, Inverness, on river Beauly, 10 m. SW. of Beauly; seat (15th century) of The Chisholm; **Erchless Deer Forest** embraces 12,670 ac.

Ercildoune, ancient name of Earlston, Berwickshire.

Erddig Hall, seat, Denbighshire. See ERTHIG.

Erdington, urb. dist. and par., with ry. sta., L. & NW. R., N. Warwickshire, adjoining NE. of Birmingham; urb. dist. and par., 4625 ac., pop. 16,368; P.O., T.O.

Erdisbury, ham., N. Warwickshire, 2 m. W. of Nuneaton.

Eredine, seat, E. of Loch Awe, 1½ m. S. of Port-in-Sherrich Inn.

Eresby, hamlet, 1 mile S. of Spilsby, Lincoln.

Erew, peninsula, on W. side of Lough Conn, co. Mayo; it extends 1½ mile into the lake and has at its extremity the site of an old friary.

Erewash, river and canal, on border of Derbyshire and Notts; the river rises near Kirkby-in-Ashfield, and flows 15 miles S. to the Trent near Attenborough, partly forming the boundary between Nottingham and Derby. The canal branches off from Cromford Canal near Langley Bridge, and runs close beside the river to the Trent, opposite the river Soar; is 11¾ m. long, and has 13 locks; a branch goes off to Nutbrook, 4 m. long, with 13 locks.

Erhogh, small lough in the Horses' Glen, Mangerton, Kerry.

Eribol, sea-loch, Sutherland. See ERRIBOLL.

Erichdie Water, stream, Perthshire; flows 10 miles E. through **Glen Erichdie** to the Garry at Struan, 4 miles W. of Blair Atholl.

Ericht.—river, E. Perthshire; is formed by the Ardle and the Black Water, and flows 10 miles SE. to the Isla 2 miles NE. of Coupar-Angus.—**2. Ericht,** loch (alt. above sea-level, 1153 ft.), on border of Perth and Inverness, 5 m. W. of Dalnaspidal; is 14½ miles long with a maximum depth of 512 ft.—**3. Ericht,** stream, NW. Perthshire; issues from foot of Loch Ericht and flows 5½ miles SE. to Loch Rannoch.

Erick's Steps, cleft in rock on the coast near Fitful Head, on SW. coast of Mainland, Shetland.

Eridge Castle, seat of the Marquis of Abergavenny, near NE. border of Sussex, 2½ miles SW. of Tunbridge Wells.

Eridge Green, eccl. dist. and vil. with ry. sta. (**Eridge**), L. B. & S. C. R., Frant and Rotherfield pars., E. Sussex—dist., pop. 770; vil., 5 miles SW. of Tunbridge Wells; P.O., T.O.; in vicinity of vil. are the **Eridge Rocks.**

Eridine, seat, Argyllshire. See EREDINE.

Erigmore, seat, near Dunkeld, Perthshire.

Erin, Port, Isle of Man. See PORT ERIN.

Erines, seat, 4 m. N. of Tarbert, Argyllshire; W. side of Loch Fyne.

Erisay, island, between North Uist and Harris, Outer Hebrides.

Eriska, island and seat, in mouth of Loch Creran, Argyllshire; pop. 9.

Eriskay, island (3 miles by 1½ mile) off S. coast of South Uist island, Outer Hebrides; pop. 478; P.O., T.O.; was the first landing-place of Prince Charles Stuart.

Erisort, sea-loch, in E. of Lewis island, Outer Hebrides; opens 7 miles S. of Stornoway and runs 10 miles W.; has good anchorage.

Eriswell, par. and vil., W. Suffolk, 2½ miles NE. of Mildenhall; 6658 ac., pop. 352; P.O.

Erith, urb. dist., town, and par., with ry. sta., SE. & C. R., W. Kent, on river Thames, 4½ miles E. of Woolwich and 14¼ miles by rail from Charing Cross, E. of London; urb. dist. and par., 3854 ac., pop. 25,296; P.O., T.O. Erith is a summer resort, and headquarters of the Erith and Corinthian Yacht Clubs. Public pleasure-grounds skirt the river, and on the wooded banks are many fine villas. Here is the Maxim-Nordenfelt gun factory. To the E. and W. of the town are marshes, in the latter of which is a gunpowder factory. There are large sand-pits in the vicinity; engineering factories, brickfields, and ironworks. In Erith church

Hubert de Burgh met the Barons after the signing of Magna Charta; Henry VIII.'s ship, the *Grace de Dieu*, was built at Erith in 1515.

Eriviatt, seat, in co. and 2½ miles W. of Denbigh.

Erke, par., co. Kilkenny and Queen's co., 3 miles SE. of Johnstown; 18,584 ac., pop. 1802.

Erkina House, seat, on river of same name, 3 miles SE. of Donaghmore, SW. Queen's co.; the river rises on the borders of co. Tipperary and flows E. to the river Nore 1 mile below Durrow.

Erlas, par., Denbighshire, 5 miles N. of Wrexham; 720 ac., pop. 43.

Erle Hall, seat, S. Devon; post-town, Plympton.

Erlestoke, par., 5½ miles SW. of Devizes, N. Wilts; P.O., T.O.; contains **Erlestoke Park.** See EARL STOKE.

Erme, river, S. Devon; rises in Dartmoor, and flows 14 miles S. to English Channel at Bigbury Bay.

Ermebridge, ham., S. Devon, on r. Erme, near Modbury.

Ermine Street, ancient British highway, stretching N. from Pevensey near Beachy Head in Sussex to London, and thence through the E. counties to York.

Ermington, par. and vil., S. Devon, on an eminence near river Erme, 2 miles NW. of Modbury; 4944 ac., pop. 847; P.O., T.O.

Ernan Water, rivulet, W. Aberdeenshire; flows 7 miles SE. to the Don at Inverernan.

Erncrogo, loch, 3 m. W. of Hardgate, Kirkcudbright.

Erne.—river; rising in Lough Gowna, co. Longford, it flows 72 miles NW. through Lough Oughter, co. Cavan, and Lough Erne, co. Fermanagh, into Donegal Bay, below Ballyshannon. **Lough Erne,** consisting of 2 parts (**Upper** and **Lower**) joined by a strait (the r. **E.**) 10 miles long, is one of the finest in Ireland. Its entire length, NW. and SE., is about 40 miles, with an average breadth of 5 miles. The Upper Lough is about 10 miles long with maximum width at NW. end of 3½ miles; the Lower Lough is about 18 miles long by 5½ miles wide; its greatest depth is 200 ft., and the height above sea-level is 150 ft. The lough is studded with many beautiful islands, and abounds in fish. Small steamers ply on it in summer.—**2. Erne, Lough,** 5 miles SE. of Hillsborough, W. co. Down. Here is the source of the river Ballynahinch.

Erne Hill, seat, ½ m. E. of Belturbet, co. Cavan.

Ernespie, seat, 1¼ mile from Castle-Douglas, Kirkcudbrightshire.

Ernsford Grange, seat, 2 miles SE. of Coventry, N. Warwickshire.

Ernsheugh, eminence with Caledonian camp, 10 mile NE. of Duns, Berwickshire.

Erpingham, par. and vil., N. Norfolk, on river Bure, 3 miles NE. of Aylsham; par., 1400 ac., pop. 359; P.O.

Erradale, North and **South,** hamlets, W. Ross and Cromarty, 6 m. NW. and 4½ m. SW. of Gairloch.

Errait, island, Kilfinichen and Kilvickeon pars., off SW. coast of Mull island, Argyllshire; pop. 39.

Erriboll, ham. and sea-loch, in N. of Sutherland, 10½ miles long; the hamlet of **Erriboll** is on E. side of loch, 3 miles S. of Heilim.

Errichel, hamlet, 2 m. SE. of Aberfeldy, Perthshire.

Errickstanebrae, hill, near meeting point of Lanark, Peebles, and Dumfries, 5 miles NW. of Moffat; 1527 ft.

Erriff, r., SW. co. Mayo, flows 11 m. SW. to Killary harb.

Errigal.—par., mid. co. Londonderry (containing Garvagh); 19,625 ac., pop. 2762.—**2. Errigal,** mt., NW. co. Donegal, highest point in Ulster; alt., 2466 ft.; lead is found to a considerable amount.

Errigal Keerogue, par., S. co. Tyrone, on river Blackwater; 21,139 ac., pop. 3520; contains Ballygawley.

Errigal Trough, par., cos. Monaghan and Tyrone, on river Blackwater, 2 miles SE. of Augher; 24,788 ac., pop. 3627.

Errill, vil., SW. Queen's co., 6 miles SW. of Ballybrophy ry. sta.; pop. 118; P.O.

Erring Burn, affl. of river North Tyne, which it joins near Chollerton, S. Northumberland.

Erringden, par., 7 m. NW. of Halifax, N. div. W. R. Yorkshire; 1317 ac., pop. 485.

Erris Head, 6 miles N. of Belmullet, N. co. Mayo.

Errislannan, fishing vil., 5 m. SW. of Clifden, co. Galway; P.O.

Errit, lough, 1¼ m. long, NW. co. Roscommon, 4 m. NE. of Ballyhaunis.

Errive, rivulet, SW. co. Mayo. See ERRIFF.

Errol, par. and vil. with ry. sta., C. R., E. Perthshire—par., 9533 ac., pop. 2070; vil., near river Tay, 1 mile S. of sta., which is 10½ miles E. of Perth and 10¼ W. of Dundee; pop. 705; P.O., T.O., called **Errol Village,** and P.O., T.O. at sta., called **Errol;** has chemical works, and an engineering and machine-making establishment, and is the centre of business for a considerable part of the Carse of Gowrie; there are sandstone quarries; salmon fishing is carried on. E. gives the title of earl to the Hays; in vicinity of vil. is **Errol Park.**

Errol, Port, vil., Aberdeen. See PORT ERROL.

Erropie, vil., Lewis island. See KNOCKARD.

Errwood House, seat, on E. border of Cheshire, 3¼ miles NW. of Buxton.

Erry, par., mid. co. Tipperary, 3 miles NE. of Cashel; 1857 ac., pop. 131.

Erryrys, eccl. dist. and hamlet, Llanarmon par., Denbigh; dist., pop. 494; the hamlet is 5 miles SE. of Ruthin.

Ersham House, seat, E. Kent; post-town, Canterbury.

Erskine, par., in N. of Renfrewshire, on the Clyde; 7520 ac., pop. 1519; contains Bishopton ry. sta., 5 miles NW. of Paisley; 1 mile NE. of sta., near **E. Ferry,** is **Erskine House.** The ferry here is supposed to be the most ancient on the river.

Erthig, or **Erddig,** par., Denbighshire, 2 m. SW. of Wrexham; 302 ac., pop. 157.

Ervie, pl., W. Wigtownshire, near Kirkcolm; P.O.

Erwallo, hamlet, near Llangollen, Denbighshire.

Erwarton, par. and vil., SE. Suffolk, on bay of same name in estuary of river Stour, 9 miles SE. of Ipswich; 1306 ac., pop. 200; P.O. **E. Hall** is an Elizabethan mansion.

Erwood, vil. with ry. sta., Cam. R., Brecknockshire, 6½ miles SE. of Builth Wells; P.O., T.O.

Eryholme, par. and ry. sta., N. E. R., North-Riding Yorkshire, on river Tees, 4½ miles SE. of Darlington; 2340 ac., pop. 159.

Esceibon, hamlet, 3 miles NW. of Ruthin, Denbigh.

Esclusham Above and **Escluscham Below,** 2 pars., Denbighshire—Esclusham Above, 3953 ac., pop. 506; Esclusham Below, 1640 ac., pop. 1594.

Escomb, par. and vil., S. Durham, on river Wear, 1½ mile NW. of Bishop Auckland; 1029 ac., pop. 3667; P.O., called **Escombe.** The very interesting parish church is more than 1200 years old; it was restored in 1880.

Escot, eccl. dist. and seat, Ottery St. Mary and Talaton pars., E. Devon; pop. 377; the seat is 2 miles NW. of Ottery St. Mary.

Escowbeck Hall, in co. and 3½ m. NE. of Lancaster.

Escrick, par. and vil. with ry. sta., N. E. R., E. R. Yorkshire, 7 miles SE. of York; par., 4349 ac., pop. 544; P.O., T.O.; contains **Escrick Park.**

Esgair Dafydd, hill, near Llanwrtyd, Brecknockshire.

Esgairgeiliog, hamlet with ry. sta., Corris Ry., on river Dulas, Merioneth, 3 miles N. of Machynlleth. Here is a slate quarry.

Esgob with Castle, conjoint hamlet, Montgomeryshire, 6½ miles NW. of Newtown.

Esgorebrill, hamlet, Denbighshire, 4 miles SE. of Conway.

Esh, par. and vil., in co. and 5 miles NW. of Durham; 3148 ac., pop. 7830; P.O.; in W. vicinity of vil. is a Roman Catholic college.

Esh New Winning, pl., in co. and 7 miles W. of Durham, near Waterhouses ry. sta.; P.O., T.O., called **Esh Winning.**

Esha Ness, pl. and prom., in W. of Northmavine par., Shetland; P.O.

Eshbrack, hill, NW. corner of co. Monaghan; alt., 1190 ft.

Esher, par., vil., and ry. sta. (**Esher and Claremont**), L. & SW. R., N. Surrey, 14½ miles SW. of London; vil., 1 m. SW. of sta.; 2094 ac., pop. 2423; P.O., T.O.; contains Claremont Park, the seat of **Esher Place,** and the ruins of **Esher Palace** (15th century).

Esher and the Dittons, urb. dist., W. Surrey, containing the pars. of Esher, Long Ditton, and Thames Ditton; 5978 ac., pop. 9489. See DITTONS, THE, LONG DITTON, and THAMES DITTON.

Eshiels, seat, in co. and 2 miles E. of Peebles.

Eshmore, hill, NW. corner of co. Monaghan; alt., 1103 ft.

Esholt, par. and vil. with ry. sta., M. R., E. div. W. R. Yorkshire, 5½ miles N. of Bradford; 691 ac., pop. 310; P.O. **E. Hall** is a seat.

Eshott, par. and seat, N. Northumberland, on river Coquet, 7½ m. NW. of Morpeth; 1796 ac., pop. 120.

Eshton, par., N. div. W. R. Yorkshire, 5 miles NW. of Skipton; 1113 ac., pop. 93; contains **Eshton Hall.**

Esk, river, North-Riding Yorkshire; rises on the Cleveland Hills, and flows E. past Castleton through beautiful scenery to the North Sea at Whitby; is 24 miles long.

Esk.—river; is formed by the confluence of the Black Esk

and the White Esk, 7½ miles NW. of Langholm, Dumfriesshire, and flows SE. and S. past Longtown, Cumberland, to the head of the Solway Firth, 2½ miles SE. of Gretna; is 28 miles long, and has salmon and trout.—**2. Esk,** river, Edinburghshire; is formed by the confluence of the North Esk and the South Esk in Dalkeith Park, and flows 3½ miles N. to the Firth of Forth at Musselburgh, where an artificial channel has been formed with promenade on one side.—**3. Esk,** loch, near source of river South Esk, in NW. of Forfarshire, and 11 miles S. of Balmoral Castle.

Esk, Black, rivulet, Eskdalemuir par., Dumfriesshire; flows 12 miles SE. to confluence with White Esk, 8 miles NW. of Langholm.

Esk, North.—river, Forfarshire; is formed by the confluence of the Lee and the Mark at Invermark, and flows SE. (partly along the Kincardine border) to the sea 3 miles NE. of Montrose; gives the title of earl to a branch of the Carnegies; is 29 miles long, and has salmon and trout. The net fisheries at the mouth of the river are very important.—**2. Esk, North,** rivulet, Peeblesshire and Edinburghshire; flows 17 miles NE. through "Habbie's Howe," Roslin Glen, and Hawthornden, Edinburghshire, to confluence with South Esk in Dalkeith Park; it partly forms the boundary between the two counties. Two miles N. of Carlops is the North Esk reservoir.

Esk, South.—river, W. Cumberland; rises between Bow Fell and Scafell Pikes and flows 13 miles SW. to the Irish Sea at Ravenglass.

Esk, South.—river, Forfarshire; rises in NW. corner of co., and flows SE. and E. past Brechin to the sea at Montrose; gives the title of earl to a branch of the Carnegies; is 48½ miles long, and has good fishing.—**2. Esk, South,** rivulet, Edinburghshire; rises in Temple par., in S. of co., and flows 19 miles N. to confluence with North Esk in Dalkeith Park.

Esk, White, rivulet, Eskdalemuir par., Dumfriesshire; rises on Ettrick Pen, and flows 14½ miles S. to confluence with Black Esk, 8 m. NW. of Langholm.

Esk Hause, hollow, between Great End and Hanging Knot Mountains, W. Cumberland, 7 m. W. of Grasmere.

Esk Paper Mills, at Penicuik, in co. and 15¾ miles S. of Edinburgh.

Eskadale, vil. with R. C. Ch., in Strath Glass, Inverness-sh., 7 m. SW. of Beauly; 1 m. NE. is **Eskadale House.**

Eskat, hamlet, 5 miles E. of Whitehaven, W. Cumberland. See SALTER AND ESKAT.

Eskbank, vil. and ry. sta., N. B. R., ¾ mile SW. of Dalkeith, in co. and 6½ m. SE. of Edinburgh by road; P.O., T.O.

Eskbridge, ry. sta., N. B. R., ¾ mile NE. of Penicuik, in co. and 16½ miles S. of Edinburgh.

Eskdale.—valley of the South Esk, W. Cumberland.—**2. Eskdale,** eccl. dist., Millom and St. Bees pars., W. Cumberland; pop. 410.—**3. Eskdale,** valley of the Esk, North-Riding Yorkshire.

Eskdale (or **Northern**) **Division,** parl. div. of Cumberland; pop. 46,308.

Eskdale Green, hamlet with ry. sta., Ravenglass and Eskdale Ry., 4 miles NE. of Ravenglass, W. Cumberland; P.O., T.O., called **Eskdale.**

Eskdale and Wasdale, par., W. Cumberland, E. of Wast Water; 17,421 ac., pop. 371.

Eskdalemuir, par., NE. Dumfriesshire; 43,379 ac., pop. 441; P.O., T.O.; the church is on the White Esk, 14 miles NW. of Langholm. See also CASSOCK.

Eskdaleside cum Ugglebarnby, par., N. R. Yorkshire, on river Esk, 4 m. SW. of Whitby; 5999 ac., pop. 1193.

Eske, par., East-Riding Yorkshire, on r. Hull, 3 m. NE. of Beverley; 1089 ac., pop. 45.

Eskelith, hamlet, N. R. Yorkshire, 5 m. NNW. of Reeth.

Esker.—par., S. co. Dublin, 1 mile SE. of Lucan; 2501 ac., pop. 490.—**2. Esker,** vil., co. Galway, 3 m. E. of Eyrecourt.—**3. Esker,** hamlet, N. co. Longford, 3½ m. W. of Ballinalee; P.O.

Eskercam, Eskerevan, and **Eskergarn,** 3 adjacent hamlets, Carmarthenshire, 3 to 5 miles NW. of Llandilo.

Eskernant, hamlet, Carmarthenshire, 7½ miles N. of Llandilo.

Eskett, par., Cumberland. See SALTER AND ESKETT.

Eskham, ham., 1 m. E. of Marshchapel, NE. Lancs.

Eskett Park, pl. with iron ore mines, SW. Cumberland, 6½ miles E. of Whitehaven.

Eskin, headstream of river Findhorn, into which it falls, 15 m. W. of Aviemore, Inverness-shire.

Eskirgilog, ham., Montgomeryshire, 3 m. SW. of Newtown.

Eskirieth, hamlet, Montgomeryshire, 4 m. N. of Llanidloes.

Eskirmaen, hamlet, S. Montgomeryshire, 5½ miles NE. of Llanidloes.

Eskley, stream, Herefordshire; joins the Munnow at Longtown.

Eskmeals, ry. sta., Furness Ry., 1½ mile SE. of Ravenglass, W. Cumberland.

Eskra, pl., 5 miles SE. of Fintona, co. Tyrone; P.O.

Eskynald, ham., 8½ m. SE. of Aberystwyth, Cardiganshire

Eslemont, seat, Aberdeenshire. See ESSLEMONT.

Eslie, place with ancient stone circle, 3 miles SE. of Banchory, Kincardineshire.

Eslin Bridge, pl., on Eslin river, 4 miles NW. of Mohill, co. Leitrim; P.O.

Eslin Water, rises at the base of Auchencairn Hill, Dumfriesshire; runs 4 miles E. to Cairn Water.

Eslington, seat of Lord Ravensworth, on river Aln, N. Northumberland, 7½ miles N. of Rothbury.

Es-na-crub and **Es-na-larach,** two waterfalls, vale of Glenariff, E. co. Antrim.

Esnadarra, hamlet, SE. co. Fermanagh, 4 m. NW. of Rosslea; P.O.

Espershields, par., S. Northumberland, on river Derwent, 8 miles SE. of Corbridge; 3733 ac., pop. 94.

Esperston, place with limeworks, 4 miles S. of Gorebridge, Edinburghshire.

Esplanade, ry. sta., N. B. R., in Dundee, Forfarshire.

Espley, vil., N. Northumberland, 2 m. NW. of Morpeth; 1½ m. NW. is the seat of **Espley Hall.**

Esprick, hamlet, 3 miles NW. of Kirkham, N. Lancashire.

Esragan, stream, Argyllshire; flows 4½ miles S. to Loch Etive at Inveresragan, 2 miles NW. of Bonawe.

Ess, waterfall, co. Wicklow, 4½ miles W. of Glendalough.

Ess-na-Laragh, waterfall, co. Antrim. See ES-NA-CRUB.

Essachosan (Lover's Glen), romantic dell with small cascade, 2 miles from Inveraray, and within the grounds of Inveraray Castle, Argyllshire.

Essagalvane, mt., NW. corner of co. Monaghan; alt., 1078 ft.

Essan, loch (Tay Basin), W. Perthshire, 2¾ m. NE. of Crianlarich; greatest depth, 19 ft., 1440 ft. above sea-level.

Esseforse, waterfall, on stream falling into Ulva North Loch, Ulva island, Argyllshire; 90 ft. in leap.

Essendine, par., vil., and ry. sta., G. N. R., on E. border of Rutland, 4 miles NE. of Stamford; 1477 ac., pop. 203; P.O.

Essendon, par., vil., and seat, S. Herts, on river Lea, 3 miles NE. of Hatfield; 2331 ac., pop. 565; P.O., T.O.

Essenside, small loch, 6 miles SW. of Lilliesleaf, Roxburghshire.

Esset, stream, Aberdeenshire; flows 6½ miles SE. to the Don 1 mile below Bridge of Alford.

Essex, maritime co. in SE. of England; is bounded N. by Cambridgeshire and Suffolk, E. by the North Sea, S. by the river Thames, and W. by Middlesex and Herts; greatest length, N. and S., 44 miles; greatest breadth, E. and W., 50 miles; 979,532 ac., pop. 1,083,998. The co. is served by the G. E. R., L. T. & S. R., and the Colne Valley & Halstead Ry. On the coast are several marshy islands, such as Canvey, Foulness, Wallasea, Mersea, &c. Essex is one of the Metropolitan shires, or "Six Home Counties," and took its name from the East Saxons. It rests upon the London clay, and is watered by the Stour, Colne, Chelmer, Crouch, Thames, Roding, Blackwater, and Lea; the surface, flat near the coast and the rivers, is undulating and sometimes hilly towards the NW.; the soil is generally fertile. Wheat and barley of fine quality are largely grown in the NW. and the centre; the marshes on the coast have for the most part been drained and converted into fertile grazing lands. (For agricultural statistics, see APPENDIX.) Essex had at one time a great extent of forest, which has almost entirely disappeared. Hainault Forest was disforested in 1851; Epping Forest was preserved by the Act of 1871. The co. has no mineral wealth, with the exception of chalk for lime, septaria for Roman cement, and clay for bricks. Its mfrs. are of no great extent—ironworks for the local supply of agricultural implements; silk, crape, velvet, and straw plait. There are powder stores at Purfleet, a Government powder factory at Waltham Abbey, and at Shoeburyness an artillery practice ground. The county contains the Tilbury Docks and the Victoria and Albert Docks; at Warley are the East India Barracks. There are several watering-places on the coast. The Barking fishing smacks carry on an active industry; and there are very

productive oyster beds in the estuaries of the Crouch, the Blackwater, and the Colne. Essex comprises 398 pars., the parl. and mun. bor. of Colchester (1 member), the co. and parl. bor. of West Ham (2 members), and the mun. bors. of Chelmsford, Southend-on-Sea, Harwich, Maldon, and Saffron Walden. It is mostly in the diocese of St. Albans. For parliamentary purposes it is divided into 8 divisions, viz., South-Western or Walthamstow, Southern or Romford, Western or Epping, Northern or Saffron Walden, North-Eastern or Harwich, Eastern or Maldon, Mid or Chelmsford, and South-Eastern, 1 member for each division.

Essex Castle, Alderney, Channel Islands.

Essex Road, ry. sta., G. N. and City Ry., co. London, in metropolitan borough of Islington.

Essexford, ry. sta., G. N. I. R., S. co. Monaghan, 10¼ m. E. of Dundalk.

Essie, hill, 2 m. NE. of Portree, Skye; alt., 1025 ft.

Essiemore, waterfall, in Auchinchew vale, in S. of Arran island, 7 m. S. of Lamlash; 100 ft. in leap.

Essil, ancient par., now in Speymouth par., Elginshire.

Essington, par., S. Staffordshire, 4½ m. NE. of Wolverhampton; 3054 ac., pop. 1670; P.O., T.O.

Esslemont, hamlet with ry. sta., G. N. S. R., 1¾ mile SW. of Ellon, E. Aberdeenshire; 1 mile N. of sta., on the Ythan, is **Esslemont House**; near the sta. are the ruins of **Mains of Esslemont Castle.**

Essnaheery, mt., NW. corner of co. Monaghan; alt., 1078 ft.

Estcourt Ho., seat, 1 m. S. of Tetbury, E. Gloucestersh.

Estersnow, par., N. co. Roscommon, 3 miles SE. of Boyle; 6457 ac., pop. 953.

Esthwaite Water, lake, N. Lancashire; extends SE. from vicinity of Hawkshead towards Windermere; is 2 miles long, and affords good fishing; on W. bank is **Esthwaite Hall.**

Eston, urb. dist., par., and town, with ry. sta., N. E. R., N. R. Yorkshire, 4¾ miles SE. of Middlesbrough; urb. dist. and par., 2453 ac., pop. 11,199; P.O., T.O.; seat of steel works, where rails are made from Cleveland ore. Ironstone is very largely mined in **Eston Nab,** an eminence on Barnaby Moor.

Estyn, hamlet, 6 m. SE. of Mold, Flintshire.

Estynallan, hamlet, Denbighshire, 7½ miles SW. of Chirk.

Eswick, headland, in E. of Mainland, Shetland, 8½ miles N. of Lerwick.

Etac, pyramidal rock, 8 miles NW. of St. Helier, Jersey, Channel Islands.

Etal, vil. and seat, N. Northumberland, on river Till, 9 m. W. of Wooler; P.O.; at the W. end of vil. are the ruins of **Etal Castle** (1341).

Etchells, township, E. Cheshire. See NORTHERN-ETCHELLS AND STOCKPORT-ETCHELLS.

Etchilhampton, par., N. Wilts, 2½ miles SE. of Devizes; 935 ac., pop. 178.

Etchinghill, vil., E. Kent, 3 miles NE. of Hythe.

Etchingham, par. and vil. with ry. sta., SE. & C. R., SW. Sussex, on r. Rother, 7½ m. N. of Battle; 3894 ac., pop. 880; P.O., T.O.

Etherdwick, ham., E. R. Yorkshire, 7½ m. NE. of Hedon.

Etheric Cross, hamlet, St. Dominick par., E. Cornwall, 4 miles SE. of Callington.

Etherley, eccl. dist. and vil. with ry. sta., N. E. R., Auckland St. Andrew and Auckland St. Helen pars., S. Durham—dist., pop. 1974; the vil. is 3 miles W. of Bishop Auckland; in vicinity is **Etherley Lodge.**

Etherow, river; rises near the meeting-point of Cheshire, Derbyshire, and Yorkshire, and flows 15 miles SW. to the Gort, 4½ miles E. of Stockport.

Ethie, stream, NE. Ross and Cromarty, flowing into the Moray Firth, 4½ m. NE. of Rosemarkie; famous from the geological discoveries of Hugh Miller.

Ethie Castle, seat of the Earl of Northesk, 4½ miles NE. of Arbroath, Forfarshire; was built by Cardinal Beaton (1494–1546).

Ethie Haven, small fishing vil., on S. side of Lunan Bay, Forfarshire, 1½ mile NE. of Ethie Castle.

Ethiebeaton, Gallow-Hill of, 12 m. W. of Arbroath, Forfarshire; formerly a seat of feudal justice.

Ethy, seat, 3 miles SW. of Lostwithiel, E. Cornwall.

Etive, river and glen, Argyllshire; the river issues from Loch Mathair Etive on Rannoch Moor, and flows SW. to head of Loch Etive, 8 m. S. of Ballachulish; is 15 miles long, and is a good fishing stream. **Loch Etive** extends 10½ miles SW. and 8½ miles W. to Firth of Lorne.

Etling Green, ham., 1½ m. NE. of E. Dereham, S. Norfolk.

Etloe, place, W. Gloucestershire, 2 miles SE. of Newnham.

Eton, urb. dist., town, and par., on S. border of Bucks, on left bank of river Thames, opposite Windsor (with which it is connected by a bridge), and 21 miles WSW. of London; urb. dist. and par., 299 ac., pop. 3301; P.O., T.O. Eton is known chiefly for its college (founded by Henry VI. in 1440), one of the great public schools, at which some of the most celebrated men of England have been educated. The original structure, begun in 1441, and finished in 1523, has received large additions. As altered by recent statutes, the College Foundation consists of Provost, Head Master, Lower Master, and not less than 70 Scholars and 2 Conducts. The great body of scholars, however, is composed of "Oppidans," or boys not on the foundation, who live outside the college. The annual income, originally a few hundreds, is now upwards of £20,000. The population of the parish includes Eton College; the entire town is included in the parliamentary limits of Windsor.

Eton Wick, par. and hamlet, adjoining above; 628 ac., pop. 418; P.O.

Etruria, eccl. dist. and vil. with ry. sta., N. S. R., Stoke upon Trent par., N. Staffordshire—dist., pop. 6437; vil., 1½ mile S. of Burslem; P.O., T.O.; is the seat of the earthenware manufactory erected by Josiah Wedgwood; at **Etruria Hall,** in which Wedgwood died in 1795, is now the office of an iron, steel, and coal company; in the neighbourhood are coal and ironworks.

Ettagh, par., S. King's co., 6 miles SE. of Parsonstown; 7101 ac., pop. 671.

Etterby, hamlet, E. Cumberland, on river Eden, 1½ mile NW. of Carlisle.

Etterick Bay, on W. side of Bute island, 2½ miles NE. of Ardlamont Point.

Etteridge, small loch, Inverness-shire, near **Etteridge Bridge,** on river Truim, and 16 miles SW. of Alvie.

Ettersgill, hamlet, 4 m. NW. of Middleton-in-Teesdale, Durham.

Ettingshall, eccl. dist. and vil., with ry. sta. (**Ettingshall Road**), L. & NW. R., Sedgley and Wolverhampton pars., W. Staffordshire—dist., pop. 6643; vil., 2 miles SE. of Wolverhampton; P.O., T.O.

Ettington, ry. sta., E. & W. J. R., S. Warwickshire, 5 m. SE. of Stratford on Avon; P.O., T.O. See also EATINGTON.

Ettington Park, near Stratford on Avon, Warwick.

Etton.—par. and vil., N. Northamptonshire, 6 miles NW. of Peterborough; 1313 ac., pop. 115; P.O.—**2. Etton,** par., East-Riding Yorkshire, on the Wolds, 4 miles NW. of Beverley; 3729 ac., pop. 422; P.O.

Ettrick, pastoral par., S. Selkirkshire; 42,456 ac., pop. 331; P.O., T.O.; the church stands on Ettrick Water, 18½ miles SW. of Selkirk. James Hogg (1772–1835), "the Ettrick Shepherd," was a native, and is buried in the churchyard, where also lies Thomas Boston (1676–1732), author of "The Fourfold State."

Ettrick Bank, seat, on Ettrick Water, in co. and 1½ mile N. of Selkirk.

Ettrick Bridge, vil. with inn, Selkirkshire, on Ettrick Water, 7 miles SW. of Selkirk; P.O., T.O.; a centre for anglers.

Ettrick Forest; was a remnant of the great Caledonian Forest, and comprised the co. of Selkirk and parts of Peebles and Edinburgh. After the forfeiture of the Douglases, in 1455, it was annexed to the Crown, and became a royal hunting-ground. Its conversion into a sheep-pasture was begun in 1528 by James V.

Ettrick Pen, border of Selkirk and Dumfries; 2269 ft.

Ettrick Water, Selkirkshire; rises in SW. of co., on Capel Fell, and flows NE. to the Tweed, 2½ miles NE. of Selkirk; is 32½ miles long, and has capital fishing.

Etwall, par. and vil. with ry. sta., G. N. R., in co. and 6 miles SW. of Derby; par., 2081 ac., pop. 688; P.O., T.O.; contains **Etwall Hall.**

Euchan Water, NW. Dumfriesshire; rises on Blackcraig Hill, flows 9 m. NE. to the Nith opposite Sanquhar Castle.

Euchar, stream, Argyllshire; issues from Loch Scamadale and flows 4 miles W. and N. through Glen Euchar to Loch Feochan at Kilninver.

Eun, loch, 4½ m. NE. of Aberfeldy, E. Perthshire.

Eunach, Loch, near head of Glen Eunach, E. Inverness-sh., on W. side of Braeriach and 10 m. E. of Kingussie.

Eusemere Villa, seat, on E. side of Ullswater, Westmorland, 6 miles SW. of Penrith.

Eustaces, ham., W. Wilts, 1 m. N. of Corsley.

Euston.—par., W. Suffolk, on r. Little Ouse, 4 miles SE.

of Thetford; 5410 ac., pop. 257; P.O., T.O.; contains **Euston Hall,** seat of the Duke of Grafton.—**2. Euston,** terminus of L. & NW. R., St. Pancras met. bor., co. London.

Euxton, par. and ry. sta., L. & Y. R., N. Lancashire, 7 miles S. of Preston; 2932 ac., pop. 1132; has extensive coal mines; P.O.; contains **Euxton Hall.**

Evan Water; rises in Crawford par., Lanarkshire, and flows 12 miles SE. to the Annan, 2 miles SE. of Moffat, Dumfriesshire.

Evancoyd, eccl. dist. and seat, Radnorshire; pop. 251.

Evanson's Cove, seat and inlet, N. shore of Dunmanus bay, co. Cork.

Evanton, vil. with inn, Ross and Cromarty, 6½ miles NE. of Dingwall, near Cromarty Firth and Novar sta.; pop. 489; P.O., T.O.; has half-yearly fairs.

Eve Hill, eccl. dist., Dudley par. and bor., E. Worcestershire; pop. 8074.

Evedon, par. and vil., S. Lincolnshire, 2½ miles NE. of Sleaford; 1651 ac., pop. 80.

Evelaw (popularly **Ivelaw**), old Border tower, Berwickshire, 10½ miles NE. of Lauder.

Evelick, hamlet, near Pole Hill, in co. and 5 miles NE. of Perth; in vicinity are the ruins of **Evelick Castle,** ancient seat of the Lindsays, knights of Evelick.

Evelith, ham. and seat, 1½ m. S. of Shifnal, S. Shropshire.

Evelix, river, SE. Sutherlandshire; issues from Loch an Lagain and flows SE. to the Dornoch Firth at Meikle Ferry; is 13 miles long.

Even Swindon, ham., N. Wilts, 2 m. NW. of Swindon.

Evenedine, hamlet, near Malvern Hills, E. Herefordshire 4 miles NE. of Ledbury.

Evenjobb, par., Radnorshire, 4½ miles NW. of Kington; 2969 ac., pop. 254; P.O.; contains **Evenjobb House.**

Evenley, par., vil., and seat, S. Northampton, on river Ouse, 1 m. S. of Brackley; 3164 ac., pop. 397; P.O.

Evenlode.—river, Gloucester and Oxford; rises near Longborough in Gloucestershire, and flows SE. past Kingham and Charlbury to the Thames near Cassington; is 35 m. long.—**2. Evenlode,** par. and vil., E. Worcester, 3 miles NE. of Stow on the Wold; 1619 ac., pop. 207.

Evenwood, eccl. dist. and vil. with ry. sta., N. E. R., Auckland St. Helen par., S. Durham—dist., pop. 3239; vil., 5 m. SW. of Bishop Auckland; P.O., T.O.; has coal mines.

Evenwood and Barony, par., S. Durham, 7 miles SW. of Bishop Auckland; 5437 ac., pop. 4428; has extensive coal mines.

Evercreech,* par. and vil. with ry. sta. (**Evercreech New**), S. & D. R., E. Somerset, 1½ mile NW. of Evercreech Junction and 3½ miles SE. of Shepton Mallet; 4110 ac., pop. 1188; P.O., T.O.; **E. House** is a seat.

Evercreech Junction, ry. sta., S. & D. R., 1½ mile SE. of Evercreech, Somerset.

Everdon, par., S. Northamptonshire, 4 miles SE. of Daventry; 2557 ac., pop. 456; P.O.; contains **E. Hall.**

Everingham, par., vil., and ry. sta., N. E. R., E. R. Yorkshire, 3½ miles W. of Market Weighton; 2981 ac., pop. 244; P.O., T.O.; contains **Everingham Park,** seat of Lord Herries; the ry. sta. is 1½ m. SE. of vil., at Harswell.

Everlands, seat, near Sevenoaks, Kent.

Everley.—par. and vil., S. Wilts, on Salisbury Plain, 4½ miles NW. of Ludgershall; 3286 ac., pop. 309; P.O., T.O., called **East Everleigh**; contains **Everley Manor.**—**2. Everley,** hamlet, North-Riding Yorkshire, 5 miles W. of Scarborough. See SUFFIELD CUM EVERLEY.

Eversden, Great, par. and vil., SW. Cambridgeshire, 5 miles SE. of Caxton; 1400 ac., pop. 179; P.O., T.O.

Eversden, Little, par., SW. Cambridgeshire, 5½ miles SE. of Caxton; 790 ac., pop. 197.

Eversheat Rough, place, 4 m. SW. of Dorking, W. Surrey; has a memorial cross to Bishop Wilberforce, accidentally killed here in 1873.

Eversholt, par., SW. Bedfordshire, 2½ miles SE. of Woburn; 2146 ac., pop. 574; P.O.

Evershot, par. and vil. with ry. sta., G. W. R., Dorset, 12 m. NE. of Bridport; 1569 ac., pop. 353; P.O., T.O. Market day, *Saturday.*

Eversley.—par. and vil., NE. Hants, on border of co., 4 miles NE. of Winchfield; par., 3141 ac., pop. 781; P.O., T.O., and P.O. at **Eversley Cross,** 2 m. from Eversley. Charles Kingsley, the novelist and poet, was rector of E. from 1844 till his death in 1875.—**2. Eversley,** seat, Westmorland; post-tn, Milnthorpe.

* The word *Ever* means a wild boar.

Eversley Park, seat, 1½ mile SW. of Enfield, Middlesex.

Everthorpe, hamlet, 2 miles NW. of South Cave, East-Riding Yorkshire; P.O. See NORTH CAVE, &c.

Everton.—par., SW. Lancashire, forming NE. district of Liverpool; 693 ac., pop. 121,469. At Everton is St. Edward's (R.C.) College. Everton was Prince Rupert's headquarters in 1644. The place was formerly celebrated for toffee.—**2. Everton,** par., on NE. border of Bedfordshire, 4½ miles NE. of Biggleswade; 1361 ac., pop. 221; P.O.—**3. Everton,** vil., in par. and 2½ m. SW. of Lymington, S. Hants; P.O.—**4. Everton,** par., N. Notts, 2 m. SE. of Bawtry; 3819 ac., pop. 640; P.O., T.O.

Everton House, SE. Queen's co., 1½ mile W. of Carlow.

Evertown, pl., S. Dumfriessh., 3 m. W. of Canonbie; P.O.

Everyman's Land (Omnis Terra), or **Boot Hill,** mound, near Scone Palace, in co. and 2 miles N. of Perth; in Gaelic "Tom-a-Mhoid" (Court Hill).

Evesbatch, par., vil., and seat, on E. border of Herefordshire, 5 miles SE. of Bromyard; 975 ac., pop. 53.

Evesham, mun. bor. and market town with ry. stas., G. W. and M. Rys., E. Worcestershire, on river Avon, 15 miles SE. of Worcester and 107 miles NW. of London; 2265 ac., pop. 7101; P.O., T.O. Market day, *Monday.* A stone bridge of 8 arches connects the town with Bengeworth. As excellent boating can be had here on the river, E. is beginning to attract summer visitors. The chief industries are fruit-growing and market-gardening; but there are also some mfrs. of agricultural implements, and of gloves and hosiery. Evesham was the seat of a monastery as early as the beginning of the 8th century; the tower (built a little before the Reformation) still remains, and is considered one of the finest specimens of its kind in England. Simon de Montfort was buried in the abbey. The battle of Evesham, which replaced Henry III. on his throne, was fought in 1265. Evesham returned 2 members to Parliament till 1867, and 1 member till 1885.

Evesham (or **Southern**) **Division,** parl. div. of Worcestershire; pop. 49,784.

Evie and Rendall, united par., Mainland, Orkney; 14,720 ac., pop. 1084; includes the island of Gairsay; pop. 33; **Evie,** pl., with church, 8 m. N. of Finstown; P.O., T.O.

Evington.—hamlet, E. Gloucestershire, 6½ miles NW. of Cheltenham.—**2. Evington,** par., in co. and 3 miles SE. of Leicester; 1190 ac., pop. 248; P.O.; contains **Evington Hall.**

Evington Place, seat, at Elmsted, E. Kent, 6 miles NE. of Ashford.

Evort, sea-loch, Outer Hebrides. See EPORT.

Ewanrigg, hamlet, W. Cumberland, 1 mile SE. of Maryport; in vicinity is **Ewanrigg Hall.** See ELLENBOROUGH AND EWANRIGG.

Ewart, par., N. Northumberland, between rivers Till and Glen, 4 m. NW. of Wooler; 1502 ac., pop. 94; contains **Ewart Park.**

Ewdness, hamlet, Worfield par., S. Shropshire, 3 miles NE. of Bridgnorth.

Ewdon Burnell and **Ewdon George,** 2 hamlets, 3 miles SW. of Bridgnorth, S. Shropshire.

Ewe, river, Gairloch par., NW. Ross and Cromarty; issues from Loch Maree and flows 3 miles NW. to head of Loch Ewe at Poolewe; is an excellent fishing stream. **Ewe Loch,** extends 10 miles NW. from Poolewe to the Minch. **Ewe Island,** Gairloch par. (2 by 1 m.), in Loch Ewe; pop. 31.

Eweborough, ancient camp, near Condicote vil., E. Gloucestershire.

Ewell.—par. and vil. with ry. stas., L. & SW. and L. B. & S. C. Rys., W. Surrey, 2½ miles N. of Epsom and 16 SW. of London; par., 2437 ac., pop. 3338; P.O., T.O. Market day, *Thursday.* At Ewell are numerous villas of London merchants. In the district are potteries, and brick and tile works; also flour-mills and powder-mills. Large cattle fairs are held in May, and sheep fairs in October. In NE. vicinity of vil. is the seat of **Ewell Castle.**—**2. Ewell,** par. and vil., E. Kent, 3 miles NW. of Dover; 1600 ac., pop. 608. Here King John met Pandulf, the Pope's Legate, prior to resigning his crown at Dover; P.O., T.O., called **Temple Ewell.**

Ewelme, par. and vil., SE. Oxfordshire, 3 miles NE. of Wallingford; par., 2487 ac., pop. 473; P.O., T.O.

Ewen, hamlet, N. Wilts, on border of co., 3 miles SW. of Cirencester.

Ewenny.—par. and vil., S. Glamorgan, 2 miles SE. of Bridgend; 2451 ac., pop. 303; P.O.; contains the ruins of a priory (1146). Adjoining the ruins is the seat of **E. Abbey.** Beside it runs the **Ewenny r.,** which rises near

Llandyfodwg, and flows 14 miles SW. to the Ogwr, 2½ miles below Bridgend.

Ewer Common, tract, S. Hants, 1 m. S. of Gosport.

Ewerby, par. and vil., S. Lincolnshire, 3½ miles NE. of Sleaford; 2923 ac., pop. 358; P.O., T.O.; contains the hamlet of **Ewerby-Thorpe.**

Ewes, pastoral par., E. Dumfriesshire; 24,978 ac., pop. 261; P.O., T.O.; the church stands on Ewes Water, 4 miles N. of Langholm.

Ewes Water.—rivulet, E. Dumfriesshire; is formed by two headstreams, 2½ miles SW. of Mosspaul, and flows S. through Ewesdale to the Esk at Langholm; is 8 miles long, and is a good trout stream.—**2. Ewes Water,** headstream of Lugate Water, Stow par., SE. Edinburghshire.

Ewesdale, valley of Ewes Water, Dumfriesshire.

Ewesleas Knowe, mt., NE. Dumfriesshire, 6 m. NE. of Eskdalemuir; alt. 1470 ft.

Ewesley, par. with ry. sta., N. B. R., N. Northumberland, on r. Pont, 7¾ m. S. of Rothbury; 946 ac., pop. 15.

Ewhurst.—par., N. Hants, 3 miles SE. of Kingsclere; 477 ac., pop. 38; contains **Ewhurst House.**—**2. Ewhurst,** par. and vil., SE. Sussex, 6½ miles NE. of Battle; 5846 ac., pop. 935; P.O.—**3. Ewhurst,** par., vil., and seat, W. Surrey, 8 miles SW. of Dorking; 5419 ac., pop. 996; P.O., T.O.

Ewloe Town and **Ewloe Wood,** 2 hamlets, and 1½ mile NW. of Hawarden, Flintshire; P.O., called **Ewloe;** adjacent are the ruins of **Ewloe Castle.**

Ewood Bridge, pl. and ry. sta., L. & Y. R., 6¾ miles N. of Bury, SE. Lancashire.

Ewood House, seat, 4 m. SE. of Dorking, Surrey.

Ewshott, hamlet, N. Hants, 3½ miles NE. of Odiham; P.O., T.O., called **Ewshot;** in vicinity is **Ewshott House.** See CROOKHAM CUM EWSHOTT.

Ewyas Harold, par. and vil., in co. and 11½ m. SW. of Hereford; 1853 ac., pop. 476; P.O.

Exbourne, par. and vil., S. Devon, 4½ miles SE. of Hatherleigh; 2135 ac., pop. 382; P.O., T.O. **E. Manor** is a seat.

Exbridge, hamlet, on river Exe, N. Devon, 2 miles SE. of Dulverton; P.O.

Exbury, par. and vil., S. Hants, 7½ miles NE. of Lymington; 2124 ac., pop. 293; P.O., T.O.; contains **Exbury House.**

Exe, river, Somerset and Devon; rises in Exmoor, W. Somerset, and flows SE. and S. through Devon, past Tiverton and Exeter, to the English Channel; is 55 miles long, and has a navigable estuary. Towns on its banks are Exeter, Tiverton, and Bampton; chief tributaries are the Barle, Batherm, Culm, Clist, Creedy, and Loman.

Exe, Nether, par., N. Devon, on river Exe, 5½ miles NE. of Exeter; 685 ac., pop. 60.

Exelby, Leeming, and Newton, par. and ham. (Newton), North-Riding Yorkshire, 2 miles SE. of Bedale; 2440 ac., pop. 568.

Exeleigh, seat, E. Devon; post-town, Starcross, near Exeter.

Exeter, co. town of Devon, parl. and co. bor., par., river-port, city, and co. of itself, with ry. stas., G. W. R. (**St. David's** and **St. Thomas**), L. & SW. R. (**Queen St.**), locally in E. Devon, on the Exe, 10½ miles by rail NW. of Exmouth at the outfall of the river, and 171¾ miles by rail SW. of London—parl. bor., 3645 ac., pop. 53,141; co. bor., including also the pars. St. Leonard and St. Thomas the Apostle, 3168 ac., pop. 47,185; par., 1890 ac., pop. 37,718. Market days, *Tuesday*, *Friday*, and *Saturday*. Exeter was the *Caer Isc* of the Britons, the *Isca Damnoniorum* of the Romans, and a seat of the West Saxon kings. It was surrounded with walls by Athelstan, and made an episcopal see (1050) by Edward the Confessor. The chief fortified town in the West, Exeter underwent, from the times of the Northmen to those of the Civil Wars, numerous sieges. The woollen trade, of which it was at one time a great seat, has quite passed away, and its mfrs. are now confined chiefly to "Honiton" lace; but it has also some iron foundries, manufactories of agricultural implements, paper-mills, and tanneries. The river traffic is still considerable. It is facilitated by the floating basin, and by the Ship Canal (begun in 1564) to the tideway at Topsham. Vessels of 300 tons can come up to the quay; larger vessels remain at Topsham, and those of the largest size at Exmouth. (For shipping statistics, see APPENDIX.) The principal objects of interest are—the remains of the ancient walls; the cathedral (founded 1112, restored 1877), with its Norman transeptal towers, great bell weighing 2500 lbs., and astronomical clock; the remains of the castle, built by William the Conqueror; the Guildhall, an Elizabethan building, restored in 1720; and the Albert Memorial Museum (1868), with its school of art and its free library. The Technical College was opened in 1899; there are also a Training College for Schoolmasters, and a University Extension College. There are public parks and recreation grounds. There are artillery and infantry barracks. Exeter returns 1 member to Parliament; it returned 2 members from the reign of Edward I. until 1885.

Exford, par. and vil., W. Somerset, on river Exe, 7 miles NW. of Dulverton; 5956 ac., pop. 394; P.O., T.O. **E.** is a favourite angling resort; here are the kennels of the Devon and Somerset staghounds.

Exhall.—par., vil., and ry. sta. (**Longford and Exhall**), L. & NW. R., N. Warwickshire, 4½ miles NE. of Coventry; 2047 ac., pop. 1089; P.O.; contains **Exhall House.**—**2. Exhall,** par., S. Warwickshire, 6 miles NW. of Stratford-on-Avon; 844 ac., pop. 171.

Exley Gate, hamlet, 3 miles NW. of Penistone, S. div. West-Riding Yorkshire.

Exley Head, hamlet, 1 m. WSW. of Keighley, West-Riding Yorkshire.

Exmagirdle Castle, Perthshire. See ECCLESIAMAGIRDLE.

Exminster, par. and vil. with ry. sta., G. W. R., E. Devon, 3½ miles SE. of Exeter; 4847 ac., pop. 2550; P.O.

Exmoor.—par., Somerset; 20,344 ac., pop. 268; is a wild tract of moorland, about 30 square miles in extent, with deep romantic glens, reaching in Dunkery Beacon an elevation of 1707 ft. Exmoor was formerly a forest, but is now covered with heath and marsh, or with a coarse moor grass, which affords sustenance to considerable numbers of ponies, red deer, and horned sheep; the deer are still wild, and are hunted with staghounds. Parts of it are being brought into cultivation. The iron of Exmoor was worked at a very early period.—**2. Exmoor** (or **Euximoor**), vil., Upwell par., Cambridgeshire, 8 miles SE. of Wisbech.

Exmouth, urb. dist., watering-place, seaport, and market town, with ry. sta., L. & SW. R., E. Devon, at E. side of mouth of river Exe, 10½ miles SE. of Exeter; urb. dist. (containing the pars. of Littleham and Withycombe Raleigh), 4611 ac., pop. 10,485; P.O., T.O. Market days, *Tuesday* and *Saturday*. Exmouth was the first watering-place on the coast of Devon, and is used not only for sea-bathing, but as a winter residence for those suffering under pulmonary complaints, the climate being mild, and the town being sheltered from the easterly winds. There are assembly rooms, baths, libraries, &c.; and the sea-wall, 1800 ft. long and 22 ft. high, makes a fine promenade. The chief industries are lace-making and the fisheries. The beach is fair, and there are golf links. There is a steam ferry to Starcross. Exmouth was at one time among the chief ports of Devon; in 1347 it contributed 10 vessels to the siege of Calais. Near the town is a natural harbour called the Bight, and docks were constructed in 1869. There is a beacon with fixed light visible 8 miles; on the terrace is also a fixed light visible 5 miles. Exmouth is connected with Exeter by a branch of the London and South-Western Ry.

Exnaboe, vil., in S. of Mainland, Shetland, 3 miles N. of Sumburgh Head.

Exning, par. and vil., W. Suffolk, 2 miles NW. and in urb. dist. of Newmarket; 4987 ac., pop. 3814; P.O., T.O.; contains **Exning Hall.**

Exton.—vil., E. Devon, 2 m. S. of Woodbury.—**2. Exton,** par. and vil., S. Hants, 4 miles NE. of Bishops Waltham; 3567 ac., pop. 299.—**3. Exton,** par. and vil., Rutland, 5 miles NE. of Oakham; par., 4072 ac., pop. 642; P.O., T.O.; in vicinity is **Exton Park,** seat of the Earl of Gainsborough.—**4. Exton,** par., W. Somerset, on river Exe, 4 miles NE. of Dulverton; 4230 ac., pop. 286.

Extwisle, hamlet, Whalley par., NE. Lancashire. See BRIERCLIFFE WITH EXTWISLE.

Exwick, eccl. dist. and hamlet, St. Thomas Exeter par., E. Devon—dist., pop. 498; hamlet, 1½ mile NW. of Exeter; P.O.; in vicinity of hamlet is **Exwick Hall.**

Ey Burn, affluent of river Dee, rises in Mar Forest, Aberdeenshire, flows 11 miles SE. to the Dee at Inverey.

Eyam, par. and vil., N. Derbyshire, in Eyam Dale, 5 miles N. of Bakewell; par., 2543 ac., pop. 1082; P.O., T.O.; on **Eyam Edge** is a barrow upwards of 100 ft. in diameter, and on **Eyam Moor** is a Druidical circle; **E. Hall** is an Elizabethan mansion.

Eyam Woodlands, par., N. Derbyshire, 7¾ miles NNE. of Bakewell; 1020 ac., pop. 269.

Eyarth, hamlet with ry. sta., L. & NW. R., in co. and 8 miles SE. of Denbigh; in vicinity are the seats of **E. Hall** and **E. House.**

Eydon, par., S. Northamptonshire, 9 miles SW. of Daventry; 1675 ac., pop. 398; P.O., T.O.; contains **E. Hall.**

Eye.—mun. bor., par., and market town, with ry. sta., G. E. R., E. Suffolk, 21 miles N. of Ipswich and 94½ miles NE. of London by rail, on an affluent of the river Waveney; mun. bor. and par., 4410 ac., pop. 2004; P.O., T.O. Market day, *Monday.* Eye was the seat of a Norman castle, and of a monastery dedicated to St. Peter. There is a grammar school with two exhibitions to Cambridge. Before the introduction of machinery, considerable quantities of pillow-lace were made at Eye. Eye returned 2 members to Parliament till 1832, and 1 member till 1885.—**2. Eye,** N. Herefordshire. See EYE, MORETON, AND ASHTON.—**3. Eye,** par. with ry. sta. (**Eye Green**), M. & G. N. Jt. R., N. Northamptonshire, 3½ m. NE. of Peterborough; 2711 ac., pop. 1366; P.O., T.O.—**4. Eye,** stream, Leicestershire; rises near Saltby, on E. border of co., and flows SE. to the Wreak near Melton Mowbray.—**5. Eye,** stream, Leicestershire; flows 11 miles SE. along border of Rutland to the Welland.

Eye (or **North-Eastern**) **Division,** parl. div. of Suffolk; pop. 51,401.

Eye, loch, NE. Ross and Cromarty, 3½ miles SE. of Tain; greatest depth, 7 ft.; alt. above sea-level, 50 ft.

Eye (or **Knock** or **Ule**), *quoad sacra* par., Stornoway par., Lewis island; pop. 3948.

Eye Green, ry. sta., M. & G. N. Jt. R., 3½ miles NE. of Peterborough, N. Northamptonshire. See EYE.

Eye Hill, eminence with Danish camp, E. Suffolk, near Southwold.

Eye Kettleby. See SYSONBY WITH EYE KETTLEBY.

Eye, Moreton and Ashton, par. with ry. sta. (**Berrington and Eye**), L. & NW. and G. W. R., N. Herefordshire, 3 miles N. of Leominster; 2736 ac., pop. 315.

Eye Peninsula, on NE. of Lewis, 4 m. E. of Stornoway.

Eye Water; rises on Monynut Edge, SE. Haddingtonshire, and flows SE. and NE. across the N. of Berwickshire to the sea at Eyemouth; is 20 miles long.

Eye and Dunsden, par., Oxfordshire, 5 miles SW. of Henley-upon-Thames; 3153 ac., pop. 943.

Eyebroughty (or **Ibris**), islet, Haddingtonshire, in Firth of Forth, 3½ miles W. of North Berwick.

Eyemore, hamlet, 1 mile NW. of Kidderminster, W. Worcestershire.

Eyemouth, coast town, police burgh, and par., with ry. sta., N. B. R., NE. Berwickshire, on Eyemouth Bay, at mouth of Eye Water, 2½ miles NW. of Burnmouth sta., 5½ NW. of Berwick-upon-Tweed, and 52 SE. of Edinburgh by rail—par., 1087 ac., pop. 2487; police burgh, pop. 2389; town, pop. 2436; P.O., T.O. Eyemouth was a flourishing port in the reign of Alexander II. (1214–1249). In the 18th century it was a noted seat of the smugglers. It is now the headquarters of a large fishery district extending from St. Abb's Head in Berwickshire to Amble in Northumberland. A terrible disaster occurred at the mouth of the bay in October 1881, nearly the entire fishing fleet being swamped by a sudden gale; 191 of the fishermen were drowned. A new harbour was opened in 1886.

Eyeries, vil., W. co. Cork, 5 miles NW. of Berehaven; pop. 135; P.O.

Eyes, lough, ¾ m. long, mid. co. Fermanagh, 2 m. NE. of Lisbellaw.

Eyford, par., E. Gloucestershire, 2½ miles SW. of Stow-on-the-Wold; 1241 ac., pop. 74; contains **E. Park.** Here Milton wrote part of "Paradise Lost."

Eyke, par. and vil., E. Suffolk, 3 miles NE. of Woodbridge; 2784 ac., pop. 418; P.O.

Eynesbury, par., vil., and seat, S. Huntingdon, in St. Neot's urb. dist.; 395 ac., pop. 1091; P.O.

Eynesbury Hardwicke, par., Huntingdonshire, 3 miles E. of St. Neot's; 2648 ac., pop. 136.

Eynhallow, island, between Rousay island and Mainland, Orkney; between Eynhallow island and Mainland is **Eynhallow Sound.**

Eynort, sea-loch, in E. of South Uist island, Outer Hebrides; strikes 6 miles NW.

Eynsford.—par. and vil. with ry. sta., SE. & C. R., W. Kent, on river Darent, 5½ miles N. of Sevenoaks and 20½ SE. of London; 3544 ac., pop. 2004; P.O., T.O.; contains the **Eynsford Paper Mills.** The ruins of **E. Castle** stand near the river. The moat is now an orchard.

Eynsham (or **Ensham**), par. and vil. with ry. sta., G. W. R., in co. and 7½ miles NW. of Oxford; 5446 ac., pop. 1757; here **E. Bridge** crosses the Thames; P.O., T.O.; contains **Eynsham Paper Mills.**

Eype, hamlet, 1 mile SW. of Bridport, Dorset; in vicinity is **Eype Down.**

Eyrecourt, small town, SE. co. Galway, 12 miles SE. of Ballinasloe; pop. 414; P.O., T.O.; in vicinity are **Eyrecourt Castle** and **Eyreville,** seats of the Eyre family.

Eythorn, par. and vil., E. Kent, 6½ miles NW. of Dover; 1323 ac., pop. 424; P.O., T.O., called **Eythorne. E. House** is a seat.

Eythorp, ruined seat, 3 m. W. of Aylesbury, Bucks.

Eyton.—par., on E. border of Denbighshire, 5½ miles SE. of Wrexham; 1332 ac., pop. 241.—**2. Eyton,** par. and hamlet, N. Herefordshire, on river Lug, 2 miles NW. of Leominster; 1015 ac., pop. 151; contains **Eyton Hall** and **Old E. Hall.**—**3. Eyton,** hamlet, N. Shropshire, 7½ miles NW. of Shrewsbury.—**4. Eyton,** hamlet, N. Shropshire, 6½ miles SW. of Wem.—**5. Eyton,** hamlet, S. Shropshire, 3 miles NE. of Bishops Castle.

Eyton on the Weald Moors, par. and vil., N. Shropshire, on Shrewsbury Canal, 2½ miles N. of Wellington; 957 ac., pop. 52; P.O., called **Eyton;** has ironworks; contains **Eyton Hall.**

Eyton upon Severn, hamlet, N. Shropshire, 5½ miles NW. of Much Wenlock.

Eywood, seat, Herefordshire, 2 miles NE. of Kington.

Eyworth, par. and vil., E. Bedfordshire, 4 miles NE. of Biggleswade; 1254 ac., pop. 121.

F

Faccary House, co. Tyrone. See FECARRY.

Faccombe, par., N. Hants, 9 miles NW. of Whitchurch; 26,669 ac., pop. 119. **F. Manor House** is a seat.

Faceby, par. and vil., North-Riding Yorkshire, 4 miles SW. of Stokesley; 1382 ac., pop. 142; contains the seat of **Faceby Lodge.**

Fach, hamlet, Cardiganshire, 4 miles SW. of Aberayron.

Fachwen.—hamlet, Montgomeryshire, 5½ miles SW. of Llanfyllin.—**2. Fachwen,** hamlet, N. Carnarvonshire, 2 m. S. of Ebenezer; P.O.

Facit, eccl. dist. and vil. with ry. sta., L. & Y. R., Rochdale par., SE. Lancashire—dist., pop. 4992; vil., 5½ miles N. of Rochdale; P.O.; alt. of ry. sta., 774 ft.

Factor's Park, dist., Gorgie, in SW. of Edinburgh.

Factory, or **Athlumney,** vil., near Navan, mid. co. Meath.

Fad.—loch, Colonsay island, Argyllshire.—**2. Fad,** loch, near Rothesay, Bute island.—**3. Fad,** island, Loch Lomond. See INCHFAD.

Fada.—loch, 3½ miles N. of Portree, Skye island.—**2. Fada,** islet, Argyllshire. See EILEAN FADA.—**3. Fada,** loch, NW. Ross and Cromarty. See LOCHAN FADA.—**4. Fada,** loch, N. Inverness-shire, behind Erchless Castle, 9 m. SW. of Beauly.—**5. Fada,** loch, N. Uist Island, 3 m. NW. of Lochmaddy, W. Inverness-shire.

Faddiley, par., W. Cheshire, 4½ miles W. of Nantwich; 1217 ac., pop. 227; P.O.

Fadmoor, par. and hamlet, 2 m. NW. of Kirby Moorside, N. R. Yorkshire; 1914 ac., pop. 191; P.O.

Faenol.—hamlet, 2 m. NW. of St. Asaph, Flintshire.—**2. Faenol,** hamlet, 12 m. N. of Aberystwyth, Merioneth.

Faerdref, hamlet, Merioneth, 5½ miles SW. of Corwen.

Faferne, mountain, 18 m. NW. of Kirriemuir, Forfarshire; alt., 3274 ft.

Fagley, ham., 1½ mile NE. of Bradford, W. R. Yorkshire.

Faha.—ham., 7 miles NW. of Killarney, E. co. Kerry; P.O.—**2. Faha,** seat, co. Limerick, near Patrick's Well sta.

Fahamore, vil., W. co. Kerry, on Brandon Bay; pop. 264.

Fahan, pl. with ry. sta., Londonderry, Lough Swilly, and Letterkenny Ry., 3 miles S. of Buncrana, N. co. Donegal; P.O.

Fahan, Lower and **Upper,** 2 pars., N. co. Donegal—Lower Fahan, 24,779 ac., pop. 4449; Upper Fahan, 10,444 ac., pop. 1501; Lower Fahan contains the town of Buncrana.

Faheeran, hamlet, 3 miles NW. of Clara, W. King's co.

Fahy.—par., SE. co. Galway, on river Shannon, 2 miles SW. of Eyrecourt; 3778 ac., pop. 235.—**2. Fahy,** ham., NE. King's co., 6½ m. W. of Edenderry; P.O.—**3. Fahy,** lough, 1 m. long, and castle, W. co. Mayo, 12 m. NW. of Mallaranny sta.

Faichfield, seat, E. Aberdeenshire, 4 m. W. of Peterhead.

Failfley, vil., Dumbarton, in E. vicinity of Duntocher; pop. (including Hardgate) 965.

Fail Water, Ayrshire, flowing 7 miles SE. to the Ayr at Failford, 2½ miles SW. of Mauchline; on right bank of stream, 1 mile NW. of Tarbolton, are the ruins of **Fail Monastery** (founded 1252, destroyed 1561).

Failand House, seat, NW. Somerset, 4 miles W. of Bristol; P.O.

Failford, vil. and seat, at confluence of Water of Fail with river Ayr. See FAIL.

Failsworth, urb. dist., par., and ry. sta., L. & Y. R., 3¾ miles NE. of Manchester, SE. Lancashire; urb. dist. and par., 1072 ac., pop. 14,152; P.O., T.O.

Faintree, ham., S. Shropshire, 4½ m. SW. of Bridgnorth.

Fair Aird Head, Sutherland, 8¼ m. SE. of Cape Wrath; projects 2 miles seaward, and commands a magnificent view.

Fair Green, hamlet, ¾ m. N. of Middleton, W. Norfolk.

Fair Head, or **Benmore.**—prom. on N. coast of co. Antrim, 5 miles NE. of Ballycastle; alt., 636 ft.; a precipitous cliff (319 ft. high), consisting of greenstone, presents a remarkable columnar formation.—**2. Fairhead,** headland, N. shore of Bantry Bay, 1½ m. W. of Bere I.

Fair Isle (Sheep I.), (3 miles by 2 miles), Shetland, midway between Shetland and Orkney, 30 miles by sea SW. of Lerwick; pop. 147; P.O., T.O.; has some good sheep pasture. The men are chiefly engaged in fishing, and the women in parti-coloured knitting, an art which they are said to have acquired from the seamen of one of the ships of the Armada, wrecked on the Fair Isle in 1588. Telegraphic connection with the island was established in 1892. There are two lighthouses on the island, one at the SW. end (Scaddon), 104 ft. above high water, with flashlight visible 16 miles; the other (Skroo) at the NE. point 262 ft. above high water, with flashlight visible 23 miles.

Fair Oak, par. and vil., S. Hants; vil. 4 miles W. of Bishops Waltham; 1681 ac., pop. 604; P.O.

Fair Snape Fell, hill, 6½ m. NE. of Garstang, Lancashire; alt., 1600 ft.

Fair Street, hamlet, E. Kent, 2 miles N. of Ramsgate.

Fairbourn, hamlet, 5 m. N. of Headcorn, Kent.

Fairbourne, ry. sta., Cam. R., 3 m. S. of Barmouth, Merionethshire; P.O., T.O.; has hotel and golf links, and is connected with Barmouth by tram and ferry.

Fairbrook, hamlet, Boughton par., E. Kent.

Fairbrook Naze, projecting ridge of Kinder Scout, Peak dist., 4 m. SE. of Glossop, N. Derbyshire.

Fairburn, par. and vil., E. div. W. R. Yorkshire, on river Aire, 4½ miles NE. of Pontefract; 1429 ac., pop. 666; P.O.

Fairburn, seat, SE. Ross and Cromarty, near river Orrin, 2½ miles SE. of Contin; in vicinity is **Fairburn Tower,** ruined stronghold of the Mackenzies.

Fairchild House, seat, on E. border of Surrey, 5 miles SE. of Croydon.

Fairdref, ham., Cardiganshire, 7½ m. E. of Newcastle Emlyn.

Fairest, vil., S. div. W. R. Yorkshire, 7½ m. NW. of Sheffield.

Fairfield.—urb. dist., par., and vil., N. Derbyshire—urb. dist., 3457 ac., pop. 2969; par. (partly in Buxton and partly in Fairfield urb. dists.), 3978 ac., pop. 5274; vil., 1 mile NE. of Buxton; P.O.—**2. Fairfield,** par., E. Kent, 6 miles NW. of New Romney; 1429 ac., pop. 2262; contains the seat of **Fairfield Court.**—**3. Fairfield,** vil. and ry. sta., G. C. R., in par. and 3½ miles E. of Manchester, SE. Lancashire; P.O.—**4. Fairfield,** eccl. dist., West Derby par., SW. Lancashire; pop. 6710; is suburban to Liverpool.—**5. Fairfield,** hamlet, NE. Worcestershire, 3 miles N. of Bromsgrove; P.O.; in vicinity is **Fairfield Court.**—**6. Fairfield,** hamlet and seat, W. Somerset, 7 miles NW. of Bridgwater—**7. Fairfield,** mountain, between Ullswater and Windermere, Westmorland, 2½ miles SE. of Helvellyn; alt., 2863 ft.—**8. Fairfield,** seat, ½ mile N. of Lyme Regis, Dorset.

Fairfield.—seat, 2½ miles SE. of Troon, Ayrshire.—**2. Fairfield,** shipbuilding yard, on river Clyde at Govan.

Fairfield.—ham., S. co. Fermanagh, 6 m. N. of Ballyconnell.—**2. Fairfield,** ham., SW. co. Westmeath, 5½ m. NW. of Moate.—**3. Fairfield House,** seat, co. Monaghan, 1½ m. W. of Rockcorry.

Fairfield Hall, seat, adjacent to Warrington, SW. Lancash.

Fairfolk, tumulus (formerly a reputed haunt of the fairies), on Carmylie Hill, 6 m. W. of Arbroath, Forfarshire.

Fairford, par. and vil. with ry. sta., G. W. R., E. Gloucestershire, on river Colne, 8 miles E. of Cirencester and 26 miles SW. of Oxford; 4012 ac., pop. 1404; P.O., T.O.; the church is noted for its exquisitely stained windows; in vicinity of vil. is the seat of **Fairford Park.**

Fairgirth, ham., SE. Kirkcudbrightshire, 5 m. SE. of Dalbeattie.

Fairham Brook, stream, 13 m. long; runs N. to the Trent at Wilford, 2 m. S. of Nottingham.

Fairhaugh, par., N. Northumberland, 13 miles NW. of Rothbury; 521 ac., pop. 2.

Fairhill, vil., 8 m. N. of Oughterard, N. co. Galway. See also CLOONBUR.

Fairholm, seat, Lanarkshire, on Avon Water, ½ mile W. of Larkhall.

Fairies Dykes, trap walls rising from the sea, Great Cumbrae island, Firth of Clyde.

Fairlaw, seat, NE. Berwickshire, 1½ mile SW. of Reston Junction.

Fairlawn, seat, 4 miles SE. of Sevenoaks, Kent.

Fairlee, hamlet, Isle of Wight, 1 mile NE. of Newport; in vicinity is the seat of **Fairlee House.**

Fairley, hamlet, S. Shropshire, 7½ m. SW. of Shrewsbury.

Fairlie.—*quoad sacra* par., small watering-place with ry. stas. (**Fairlie** and **Fairlie Pier**), G. & SW. R., Largs par., Ayrshire—par., also in W. Kilbride par., pop. 718; vil., on Firth of Clyde, 2 m. S. of Largs and 40 miles SW. of Glasgow by rail, pop. 674; P.O., T.O.; has a steamboat pier and a yacht building-yard; the outgoing tide recedes fully 1 mile, a distance unparalleled elsewhere on the W. coast; at vil. is **Fairlie House,** seat; on **Fairlie Burn** (rising on Fairlie Moor, and flowing 2 miles W. through Fairlie Glen to Firth of Clyde) are the ruins of **Fairlie Castle,** once the seat of the Fairlies.—**2. Fairlie,** seat, in co. and 5½ miles W. of Aberdeen.

Fairlie House, seat, Ayrshire, on river Irvine, 3½ miles SW. of Kilmarnock.

Fairlight, coast par. and vil., SE. Sussex, 2½ miles NE. of Hastings; 2818 ac., pop. 411; in vicinity of vil. are **Fairlight Down** (599 ft.), **Fairlight Glen,** a densely wooded hollow, containing the Dripping Well, and the seats of **Fairlight Lodge** and **Fairlight Place.**

Fairlop, ry. sta., G. E. R., SW. Essex, 3 m. NE. of Ilford.

Fairmile.—hamlet, E. Devon, 1 mile NW. of Ottery St. Mary.—**2. Fairmile,** locality, W. Surrey, 3½ m. SW. of Esher, with ry. sta. (**Oxshott and F.**), L. & SW. R., 1¾ m. distant; has numerous fine villas.

Fairnburn, 4½ miles NE. of Pontefract, E. div. West-Riding Yorkshire; P.O. See FAIRBURN.

Fairnilee, hamlet, on the Tweed, in co. and 4 miles NW. of Selkirk; **Fairnilee House** was the seat of the Rutherford family.

Fairnington, seat, N. Roxburghshire, 2 miles S. of Rutherford sta.

Fairnley, par., N. Northumberland, 12 miles NW. of Morpeth; 216 ac., pop. 10.

Fairoak Lodge.—seat, 2 miles SW. of Rugeley, W. Staffordshire.—**2. Fairoak Lodge,** seat, on NW. border of Sussex, 4 miles SE. of Petersfield.

Fairseat, hamlet, mid. Kent, 7½ m. NE. of Sevenoaks; P.O.

Fairsted, par., E. Essex, 4 miles NW. of Witham; 1963 ac., pop. 251.

Fairthorn, ham., 3 m. SW. of Bishops Waltham, Hants.

Fairwarp, hamlet, E. Sussex, 3½ m. N. of Uckfield; P.O.

Fairwater, hamlet, 1 m. SW. of Llandaff, Glamorgan.

Fairway, sunken rock, in Firth of Forth, off coast of Fife, opposite Rosyth Castle, Inverkeithing.

Fairweather Green, hamlet, 3 miles NW. of Bradford, W. R. Yorkshire.

Fairwood, hamlet and seat, S. Wiltshire, 5½ miles NW. of Warminster.

Fairwood Lodge, seat, 5 m. SW. of Swansea, Glamorgan.

Fairy Bridge, place with annual fair, 3 miles NE. of Dunvegan, Skye island, Inverness-shire.

Fairy Cross, hamlet, N. Devon, 3 m. SW. of Bideford; P.O.

Fairy Dean, narrow glen, on lower course of Allan Water, Roxburghshire; the scene of Scott's "Monastery."

Fairy Hill.—seat, 2 miles SE. of Ryde, Isle of Wight.—**2. Fairy Hill,** seat, 1½ m. NW. of Reynoldstown, NW. Glamorganshire.—**3. Fairy Hill,** or **Cronk-na-Mooar,** tumulus, 474 ft. in circumference and 45 ft. high, at foot of Grammah Hill, in SW. of I. of Man, a little NE. of Port Erin; is supposed by some to have been a fortified place.

Fairy Hole, cavern in the "Sugarloaf" Rock, Stacka Bay, SW. coast Isle of Man.

Fairy Kirk, cavern in ravine on river Caldbeck, E. Cumberland, 8 miles SE. of Wigton.

Fairy Knowe, eminence with Caledonian fort, Perthshire, near Bridge of Allan.

Fairy Rocks, The, at Ystalyfera, 12 miles NE. of Swansea, Glamorgan.

Fairy Water, stream, 15 m. long, affl. of r. Strule, 2½ m. NW. of Omagh, co. Tyrone.

Fairybank Colliery and **Fairybank Quarry,** 2 miles from Holytown, Lanarkshire.

Fairymount, hamlet, N. co. Roscommon, 4½ m. SW. of Frenchpark; P.O.

Faithlegg, par., in co. and 4 miles E. of Waterford; 1494 ac., pop. 454; contains **Faithlegg House.**

Faithlie, original name of Fraserburgh.

Fakenham, par. and market town with ry. stas., G. E. and M. & G. N. Jt. Rys., N. Norfolk, on river Wensum, 12 miles NW. of Dereham; par., 2231 ac., pop. 2907; P.O., T.O. Market day, *Thursday*; the corn market is one of the most important in the county.

Fakenham, Little, hamlet, W. Suffolk, near Fakenham Magna.

Fakenham Magna, par., W. Suffolk, on river Brandon, 5½ miles SE. of Thetford; 1854 ac., pop. 168; P.O., called **Fakenham.**

Fal, river, E. Cornwall; rises near Roche, and flows S. past Grampound and Tregony to the English Channel at Falmouth; is 23 miles long, including estuary.

Fala and Soutra, united par., Edinburghshire; 6579 ac., pop. 319; contains **Fala,** vil. (conjoint with BLACKSHIELS: which see), on E. border of Edinburghshire, 3½ miles SE. of Pathhead; ½ mile NE. is **Fala Hall;** ½ mile NW. is the hamlet of **Fala Dam;** 1½ mile SW. is **Fala Moor,** and **Fala Flow,** partially reclaimed moss.

Fala Tileworks, 2½ m. from Errol sta., Perthshire.

Falahill, hamlet, 1½ mile NW. of Heriot, Edinburghshire.

Falbae Moor, Parton par., Kirkcudbrightshire.

Falcarragh, or **Crossroads,** hamlet and ry. sta., Londonderry, Lough Swilly, and Letterkenny Ry., 7 miles SW. of Dunfanaghy and 28 miles NW. of Letterkenny, N. co. Donegal; P.O., T.O. The vil. is 2 m. NW. of the ry. sta.

Falcon, pl. with iron-ore mines, SW. Cumberland, on Cleator Moor.

Falcon Cliff, castellated building, at Douglas, Isle of Man; was at one time the residence of the Governor.

Falcon Crag, eminence, E. side of Derwent Water, 1 m. S. of Keswick, Westmorland.

Falcon Lodge, seat, 1½ mile E. of Sutton-Coldfield, N. Warwickshire.

Falcondale, seat, ½ m. NW. of Lampeter, Cardigan.

Falconers Hall, seat, 3 m. E. of Luton, Bedfordshire.

Falconhurst, seat, near Edenbridge, W. Kent.

Falcutt, hamlet, S. Northampton, 6 miles NE. of Brackley. See ASTWELL WITH FALCUTT.

Faldingworth, par. and vil., N. Lincolnshire, 4 miles SW. of Market Rasen; 2539 ac., pop. 254; P.O.

Faldonside, seat and loch, NW. Roxburghshire, on border of co. and 3 miles SW. of Melrose.

Faldouet, pl., Jersey, 2 m. from Gorey; P.O.

Falfield, par. and vil., W. Gloucestershire—par., 2151 ac., pop. 559; vil., 2 miles NE. of Thornbury; P.O., T.O.

Failfield, seat, 3½ miles SE. of Ceres, Fifeshire.

Falgate Inn, ½ m. SE. of Potter Heigham sta., Norfolk.

Falinge, eccl. dist., vil., and seat, Rochdale par., SE. Lancashire—dist., pop. 6075; vil. and seat, 1 mile W. of Rochdale.

Falkenham, par., E. Suffolk, on Deben estuary, 8 miles S. of Woodbridge; 1751 ac., pop. 244; P.O.

Falkingham, Lincolnshire. See FOLKINGHAM.

Falkirk, parl. and mun. burgh, market town, and par., with ry. stas. (**F. High, Camelon, Grahamston**), N. B. R., E. Stirlingshire, on a declivity overlooking the Carse of Falkirk, 21¾ miles NE. of Glasgow, 25½ WNW. of Edinburgh by rail—par., 15,111 ac., pop. 36,628; parl. burgh, pop. 20,505; mun. burgh and town, pop. 29,280. Market day, *Thursday*. The town of Falkirk includes Falkirk proper, Grahamston, Bainsford, and Camelon. Falkirk stands in the midst of ironworks and collieries, and is connected with the port of Grangemouth by a railway 3 miles long. One mile to the N. of the town are the Carron Ironworks; the Falkirk Foundry is at Bainsford. F. also contains the Bankier and Rosebank Distilleries, collieries, chemical works, brick and tile works, &c. The Falkirk trysts (August, September, and October) were the largest cattle fairs in Scotland, but are now gradually dying out. Two battles have been fought in the neighbourhood of Falkirk—between Sir William Wallace and Edward I. (July 1298), in which Wallace was defeated, and between the Royal forces and those of Prince Charles Stuart (January, 1746), in which the Royal forces were defeated. In the churchyard are the graves of Sir John Graham and Sir John Stewart, who fell in the battle of 1298, and of Sir Robert Munro of Foulis and his brother, Dr. Munro, who fell in the battle of 1746. The **Falkirk Burghs,** for parliamentary purposes, return 1 member; they consist of Falkirk, in Stirlingshire; of Lanark, Hamilton, and Airdrie, in Lanarkshire; and of Linlithgow, in Linlithgowshire.

Falkland, hamlet, N. Somerset, 5 miles NW. of Frome.

Falkland, ancient royal burgh, mun. bor., small town, and par., with ry. sta. (**Falkland Road**), N. B. R., 2½ miles SE. of town and 36½ miles N. of Edinburgh by rail, Fifeshire, at N. foot of East Lomond Hill—par., 8179 ac., pop. 2231; royal and mun. burgh, pop. 809; town, pop. 1034; P.O., T.O.; has some spinning mills. Falkland was constituted a royal burgh by James II., 1458. In Falkland Castle, originally a stronghold of the earls of Fife, David, Duke of Rothesay, eldest son of Robert III., was imprisoned and starved to death, 1402. **Falkland Palace,** supposed to have been begun by James II., was completed by James V., who died there, 1542. It had a fine park with abundance of deer, and was a frequent residence of James VI.; the oaks of the park were cut down by Cromwell to build a fort at Perth. In 1715 Falkland Palace was garrisoned by Rob Roy. What remains of it was renovated by the late Marquis of Bute, who purchased the Falkland estates in 1887. **F. House,** 1 mile W. of the town, stands in beautiful grounds, and is a seat of the Marquis of Bute. One mile E. of the town is **Newton of Falkland,** village.

Falkland Road, ry. sta., N. B. R., 3 miles SW. of Ladybank Junction, Fifeshire; the **Falkland Road Farina Mills** are 2 miles from Kettle.

Falla,—seat, Lanarkshire, 2½ miles from Auchengray sta.—**2. Falla,** seat, 6 miles SE. of Jedburgh, Roxburghshire.

Fallaghloon, 2 m. W. of Maghera, co. Londonderry; P.O.

Fallagowan Island, vil., SE. Aran, Templecrone par., co. Donegal; 133 ac., pop. 101.

Fallan, affl. of r. Shannon, W. co. Longford.

Fallapit, seat, 4 miles NE. of Kingsbridge, S. Devon.

Fallbogue Bay, in co. and 5 m. SE. of Kirkcudbright.

Fallen Cave, The, SW. coast of Cornwall, 1½ mile SE. of Land's End.

Fallen Rocks, on NE. coast of Arran island, 2 miles NW. of Sannox Bay; precipitated by a landslip.

Fallibroome, par., Cheshire, 2½ miles NW. of Macclesfield; 242 ac., pop. 42.

Falling Force, waterfall, N. R. Yorkshire, 3½ m. S. of Ruswarp sta.

Fallmore, vil., Kilmore par., co. Mayo, 15 miles SW. of Belmullet; pop. 147.

Falloch, Falls of, on river Falloch, at mouth of Glen Falloch, SW. Perthshire; **Falloch, River,** rises on Ben-a-Chroin, and flows NW., SW. (through Glen Falloch), and S. to head of Loch Lomond; is 10 miles long, and is a good trout stream.

Falloden, par. and seat, N. Northumberland, 6 miles NE. of Alnwick; 1061 ac., pop. 53.

Fallowfield,—par., S. Northumberland, 3 miles N. of Hexham; 667 ac., pop. 29, contains **Fallowfield Fell,** with fine view.—**2. Fallowfield,** eccl. dist. and ry. sta., G. C. R., Manchester par., SE. Lancashire; dist., pop. 2981; P.O., T.O. F. is a S. sub. of Manchester, and contains one of the largest football fields in England.

Fallowlees, par. and stream, N. Northumberland, 5½ m. SW. of Rothbury; 1504 ac., pop. 6.

Falls of Acharn,* near mouth of Acharn Burn, flowing N. into E. end of Loch Tay, Perthshire.

Fallside, pl. with ry. sta., C. R., Lanarkshire, 9½ miles SE. of Glasgow.

Fallybroom. See FALLIBROOME.

Falmer, par. and vil. with ry. sta., L. B. & S. C. R., SE. Sussex; 3½ m. NE. of Brighton; 4393 ac., pop. 458; P.O.

* For other *Falls*, see principal name.

Falmouth, seaport, mun. bor., and market town (in the pars. of Budock Urban, Falmouth Parish, and Falmouth Borough), with ry. sta., G. W. R., S. Cornwall, on Falmouth Harbour, at mouth of river Fal, 15 m. NE. of Lizard Head and 290¾ SW. of London by rail; mun. bor., 790 ac., pop. 11,789; P.O., T.O. Market days, *Tuesday, Thursday,* and *Saturday.* Falmouth was founded in the 17th century, and quickly superseded Penryn as the port of the harbour. It was for many years the station for the mail packets to the S. of Europe and the West Indies. It maintains steam communication with Plymouth, Southampton, London, Penzance, Liverpool, and Dublin, and is an important port of call in England. At the E. end of the peninsula on which Falmouth stands, is Pendennis Castle, notable for its siege in the Civil War. The harbour (5 miles by 1 mile) is an excellent refuge for shipping, the largest vessels finding safe anchorage; vessels of medium burden can discharge at the quay. There is some ship-building and rope-making; but the principal business of the place is furnishing provisions and stores to shipping. The Corporation controls the free library, landing piers, bathing beaches, and an oyster and mussel fishery. The piers are being extended at a cost of £10,000. The late Earl of Kimberley presented the town with a beautiful public park; a marine drive was constructed by public subscription. The trade of Falmouth has diminished, but its popularity with visitors has greatly increased; the climate is very equable, sharp frosts being almost unknown, while delicate varieties of rhododendron and camellia bloom in the open air throughout the winter. New artillery barracks have been erected by the War Department. On St. Anthony Point, at E. side of entrance to harbour, is a lighthouse with a revolving light (Falmouth) 72 ft. above high water, and seen 14 miles. In the same tower is a white fixed light visible 11 m.; on the end of the E. and W. breakwater are fixed lights visible 3 miles. (For shipping statistics, see APPENDIX.) Falmouth forms part of the parl. bor. of Penryn and Falmouth; 1909 ac., pop. 16,312.

Falmouth Ho., seat, 1 m. N. of Newmarket, W. Suffolk.

Falmouth, Little, hamlet,, W. Cornwall, near Falmouth.

Falmouth Parish and **Falmouth Borough,** 2 adjoining pars. in Falmouth mun. bor; **F. Parish,** 617 ac., pop. 7508; **F. Borough,** 26 ac., pop. 3207.

Falsgrave, eccl. dist., Scarborough par., North-Riding Yorkshire; pop. 13,077; P.O., T.O.

Falside, Kincardine. See FAWSIDE.

Falside Castle, ruin, Haddingtonshire, 2½ miles SE. of Musselburgh; was the seat of the Setons of Falside; commands a fine view.

Falstone, par. and vil. with ry. sta., N. B. R., S. Northumberland, 8 miles WNW. of Bellingham; 63,078 ac. (416 water), pop. 755; P.O.

Fambridge, North, par. and vil. with ry. sta., G. E. R., E. Essex, on river Crouch, 6½ miles S. of Maldon; 1249 ac., pop. 116.

Fambridge, South, par., S. Essex, on river Crouch, 3½ miles NW. of Rochford; communicates with **F. North** by ferry; 1192 ac., pop. 166.

Famma, par., E. co. Kilkenny, on river Nore, 2 miles SE. of Thomastown; 492 ac., pop. 40.

Fan Dringarth, mt., SW. Brecknockshire; alt., 2409 ft.

Fan Gihirych, mt., SW. Brecknockshire; alt., 2381 ft.

Fan Grove, seat, 1½ m. SW. of Chertsey, W. Surrey.

Fan Llia, mt., SW. Brecknockshire; alt., 2071 ft.

Fan Nedd, mt., SW. Brecknockshire; alt., 2177 ft.

Fanad, peninsula, between Lough Swilly and Mulroy Bay, N. co. Donegal.

Fanad Point, on W. side of entrance to Lough Swilly; has a lighthouse with fixed light (Lough Swilly), 127 ft. above high water, and seen 17 miles.

Fane, river, cos. Armagh, Monaghan, and Louth; flows about 24 m. SE. into Dundalk Bay at Lurgangreen.

Fane Valley, seat, on river Fane, co. Louth, 4½ miles SW. of Dundalk.

Fangdale Beck, hamlet, North-Riding Yorkshire, 6½ miles SE. of Stokesley.

Fangfoss, par., vil., and ry. sta., N. E. R., E. R. Yorkshire, 4¼ miles NW. of Pocklington; 1409 ac., pop. 142.

Fangrist Burn, flows into the Blackadder, Berwickshire, near Greenlaw.

Fanham Hall, seat, in co. and 3 m. NE. of Hertford.

Fanlobbus, par., S. co. Cork, on river Bandon; 35,605 ac., pop. 5504; contains Dunmanway.

Fanna Hill, Roxburgh, 8½ m. SE. of Hawick; 1643 ft.

Fannich Mountains (called the **Ross-shire Alps**), Ross and Cromarty; highest point, Sgùrr Mòr, 3⅜ miles N. of Loch Fannich; alt., 3637 ft.; **Fannich, Loch,** extends 6½ miles E. and W.; greatest depth, 282 ft.; alt. above sea-level, 822 ft.; **Fannich, River,** issues from Loch Fannich, and flows 6½ miles SE. to river Bran near Loch Luichart; **Fannich Deer Forest** embraces about 20,000 ac.; on N. bank of loch, 8 miles NW. of Lochluichart sta., is **Fannich Lodge.**

Fannings Walls, ham., N. co. Dublin, 8 m. NW. of Lusk.

Fanningstown House, seat, SW. co. Kilkenny, 4½ m. NE. of Carrick on Suir.

Fannyside, loch and moor, 2½ miles SE. of Cumbernauld, Dumbartonshire.

Fans, pl., SW. Berwickshire, 3½ m. SW. of Gordon sta.

Fanshaw, hamlet, NW. suburbs of Wakefield, West-Riding Yorkshire.

Fanthorpe Hall, seat, 3 m. NW. of Louth, N. Lincoln.

Fanybedwell, hamlet, Denbighshire, 5½ miles NW. of Llangollen.

Far Bletchley, pl., N. Shropshire, 1 m. from Bletchley; P.O.

Far Cotton, par. and hamlet, S. Northamptonshire; par. (in bor. of Northampton), 382 ac., pop. 4086; P.O., T.O.

Far Forest, Bewdley, eccl. dist., Rock par., Worcestershire, and Stottesden par., Shropshire; pop. 646; P.O., T.O.

Far Headingley, eccl. dist., Leeds par., West-Riding Yorkshire; pop. 2597; P.O., T.O.

Far Out Head, Sutherland. See FAIR AIRD.

Far Oxenhope, hamlet, near Keighley, N. div. West-Riding Yorkshire.

Far Sawrey, hamlet, near NW. border of Lancashire, 3 miles SE. of Hawkshead; P.O.

Far Street, hamlet, E. div. West-Riding Yorkshire, 4 m. SE. of Bradford.

Fara, or **Faray,** Orkney. See PHARAY AND PHAREY.

Farahy, par., NE. co. Cork, on river Funshion, 7 miles SW. of Mitchelstown; 5493 ac., pop. 555.

Farbreague, mt., SW. King's co., 2½ m. NE. of Boherapuca; alt., 1411 ft.

Farcet, par. and ry. sta. (**Yaxley and F.**), G. N. R., Huntingdonshire, 2½ miles SE. of Peterborough; 4487 ac., pop. 1165; P.O., T.O.

Farchwell, hamlet, Montgomeryshire, 5½ miles SW. of Llanfyllin.

Fardle House, old seat of the Raleighs, 2 miles W. of Ivybridge sta., S. Devon.

Fardlehill, Ayr. See ELDERSLIE AND FARDLEHILL.

Fardross, seat, S. co. Tyrone; post-town, Clogher.

Fare, Hill of, on border of Kincardine and Aberdeen, 5 miles N. of Banchory; alt., 1545 ft.

Fareham, urb. dist., small port, market town, and par., with ry. sta., L. & SW. R., S. Hants, at NW. extremity of Portsmouth harb., 11 miles SE. of Eastleigh; urb. dist. and par., 6376 ac., pop. 8246; P.O., T.O. Market day, *Monday.* Fareham has brick-making and some mfrs. of earthenware; also, trade in corn, coal, ropes, and timber. The co. Lunatic Asylum is 3 miles NNW. of the town.

Fareham (or **Southern**) **Division,** parl. div. of Hants; pop. 81,653.

Farewell and Chorley, par., E. Staffordshire, 2½ miles NW. of Lichfield; 1031 ac., pop. 242.

Farewell Hall, seat, in co. and 2 m. SW. of Durham.

Farforth cum Maidenwell, par., Lincolnshire, 6 miles SW. of Louth; 1970 ac., pop. 134.

Farg, stream, Perthshire, and on border of Kinross-shire and Fifeshire; rises among the Ochils, and flows 10 miles NE. through Glen Farg to the river Earn 1½ mile NW. of Abernethy.

Farigaig, river, Nairn and Inverness; is formed by 2 head-streams, and flows 8 miles NW. and SW. to Loch Ness at Inverfarigaig Pier.

Faringdon ("fern hill").—market town with ry. sta., G. W. R., Berks, 13 miles W. of Abingdon and 70 miles NW. of London; P.O., T.O. Market day, *Tuesday;* has trade in bacon, corn, sheep, and cattle; in vicinity is **Faringdon House. Faringdon Hill** commands a view of parts of Oxford, Gloucester, and Wilts.—**2. Faringdon,** hamlet, N. Dorset, 5 miles SW. of Shaftesbury.

Faringdon, Great, par., NW. Berks, 5½ miles SE. of Lechlade; 5897 ac., pop. 2900.

Faringdon, Little, par. and vil., Oxfordshire, 5 miles SW. of Bampton; 1168 ac., pop. 126.

Farington, par. and ry. sta., L. & NW. & L. & Y. Jt. R., N. Lancashire, on river Lostock, 4 miles S. of Preston; 1862 ac., pop. 2005; P.O.; here is a large cotton-mill;

contains the seats of **Farington House** and **Farington Lodge.**

Farlairie, loch, 5 m. N. of Golspie, SE. Sutherlandshire.

Farlam, par., E. Cumberland, 2½ miles SE. of Brampton; 5310 ac., pop. 1365; contains the hamlets of **East Farlam** and **West Farlam.**

Farland Head, prom., on coast of Ayrshire, 2 miles W. of West Kilbride.

Farleigh, hamlet, NE. Somerset, 6 m. WSW. of Bristol. **F. House** is a seat.

Farleigh, East, par. and vil. with ry. sta., SE. & C. R., mid. Kent, on river Medway, 2 miles SW. of Maidstone; 1967 ac., pop. 1537; P.O., T.O.; famous for the quantity and quality of its hops.

Farleigh, West, par., mid. Kent, on river Medway, 3½ m. SW. of Maidstone; 1107 ac., pop. 424; P.O., T.O.; contains **West Farleigh House.**

Farleigh Hungerford, par. and vil., NE. Somerset, on river Frome, 8 miles SE. of Bath; 906 ac., pop. 140; contains **Farleigh House** and the ruins of **Farleigh Castle** (time of Richard II.).

Farleigh Wallop, par., N. Hants, 3½ m. S. of Basingstoke; 1725 ac., pop. 106; contains **Farleigh House.**

Farleigh Wick, or **Farleywick,** hamlet, N. Wilts, 3 m. NW. of Bradford on Avon; in vicinity is the seat of **Farleigh.**

Farleigh's End, hamlet, 4½ miles NW. of Haresfield sta., E. Gloucester.

Farlesthorpe, par., Lincolnshire. 12 miles SE. of Louth; 1077 ac., pop. 81.

Farleton.—par., N. Lancashire. See HORNBY WITH FARLETON.—**2. Farleton,** par., Westmorland, on river Beetha, 2½ miles SE. of Milnthorpe; 1204 ac., pop. 91; contains **Farleton Knot,** a limestone eminence.

Farley.—hamlet, 2 miles NE. of Much Wenlock, Shropshire.—**2. Farley,** par., N. Staffordshire, 4 miles NE. of Cheadle; 2152 ac., pop. 292; contains the seat of **Farley Hall.**—**3. Farley,** par. and seat, E. Surrey, 5½ miles SE. of Croydon; 1051 ac., pop. 119.—**4. Farley,** hamlet, S. Wilts, 5 miles E. of Salisbury; P.O. See PITTON AND FARLEY.—**5. Farley,** ham., W. Shropshire, 1½ m. NW. of Pontesbury.—**6. Farley,** par., S. Wilts. See PITTON AND FARLEY.

Farley Chamberlayne, par. and vil., S. Hants, 5½ miles SW. of Winchester; 1795 ac., pop. 98.

Farley Green, vil., 5½ miles SE. of Guildford, W. Surrey; in W. vicinity is **Farley Heath,** with remains of ancient camp.

Farley and Urchana, deer-forest (5000 ac.), 3½ m. W. of Beauly, Inverness-shire.

Farley Hill, hamlet and seat, on S. border of Berks, 4 m. SW. of Wokingham; P.O.

Farleywick, hamlet, Wilts. See FARLEIGH WICK.

Farlington.—par. and vil., S. Hants, on Langston Harbour, 2 miles W. of Havant; 2401 ac., pop. 1388. Part of the water supply of Portsmouth, Portsea, and Southsea is obtained from reservoirs here.—**2. Farlington,** par. and hamlet, N. R. Yorkshire, 5½ miles SE. of Easingwold; 1466 ac., pop. 135.

Farlough, affl. of r. Bann, N. co. Antrim.

Farlow, par., S. Shropshire, 4 m. NW. of Cleobury Mortimer; 2117 ac., pop. 325; P.O., T.O.

Farlsthorpe, par., Lincolnshire. See FARLESTHORPE.

Farm, The, seat of the Duke of Norfolk, near Sheffield, West-Riding Yorkshire.

Farm Cotton, vil., N. Devon, near Tiverton.

Farmanby, pl., N. R. Yorkshire, 2 miles SE. of Pickering.

Farmborough, par. and vil., NE. Somerset, 6½ miles SW. of Bath; 1508 ac., pop. 948; P.O.

Farmcote.—hamlet, E. Gloucestershire, 2 miles E. of Winchcomb.—**2. Farmcote,** hamlet, S. Shropshire, 4 miles SE. of Bridgnorth.

Farme, pl. and seat (partly very ancient), on river Clyde, in NE. vicinity of Rutherglen, Lanarkshire; P.O., T.O.

Farmers, pl., N. Carmarthensh., near Pumpsaint; P.O., T.O.

Farmhill, seat, 4 miles W. of Killala, co. Mayo.

Farmina, ham., Inisheer, Aran Is., S. co. Galway.

Farmington.—par., E. Gloucestershire, 1 mile NE. of Northleach; 2261 ac., pop. 182; P.O.; contains **Farmington Lodge.**—**2. Farmington,** hamlet, on NW. border of Oxfordshire, 5 miles W. of Banbury.

Farmingwoods, seat of Lord Lyveden, Rockingham Forest, Northamptonshire, 5 miles W. of Oundle.

Farmleigh, seat, ¾ m. S. of Castleknock, co. Dublin.

Farmley, seat, in co. and 6 miles SW. of Kilkenny.

Farmly House, seat, S. Queen's co., 3 m. W. Abbeyleix.

Farmoyle House, seat, co. Monaghan, 4½ m. SE. of Rockcorry.

Farn Lights. See FERN ISLANDS.

Farnachty, hamlet, Banffshire, 2½ miles SE. of Buckie.

Farnane, affl. of r. Finisk, W. co. Waterford.

Farnanes, 5 miles N. of Coachford, co. Cork; P.O.

Farnaught, 4 m. from Drumlish, co. Longford; P.O.

Farnborough.—par., Berks, 5 miles S. of Wantage; 1886 ac., pop. 133; P.O.—**2. Farnborough,** urb. dist., par., seat, and ry. stas., L. & SW. and SE. & C. Rys., on E. border of N. Hants, 33 miles SW. of London; urb. dist. and par., 2331 ac., pop. (including 5129 military) 11,500; P.O., T.O., and P.O. at **Farnborough Street,** 1 mile from Farnborough; contains the North Camp of Aldershot; 1 mile S. of vil. is **Farnborough Hill,** seat of the ex-Empress Eugenie, who has built here the R.C. Church of St. Michael's (1887), in memory of her son, the Prince Imperial, killed in the Zulu War (1881). His remains along with those of his father, Napoleon III., were removed from Chislehurst to a mausoleum in the crypts of the above church.—**3. Farnborough,** par. and vil., W. Kent, 4 miles SE. of Bromley; 1429 ac., pop. 2262; P.O., T.O.—**4. Farnborough,** par. and vil., S. Warwickshire, 6½ miles SE. of Kineton; 1989 ac., pop. 312; P.O., T.O.; contains **F. Hall.**

Farncombe.—hamlet, mid. Somerset, 7 miles SE. of Wells.—**2. Farncombe,** eccl. dist., vil., and ry. sta., L. & SW. R., Godalming par., W. Surrey—dist., pop. 3317; vil., 1 mile NE. of Godalming; P.O., T.O.

Farndale East Side, par., North-Riding Yorkshire, 11 m. NW. of Pickering; 6163 ac., pop. 306.

Farndale West Side, par., 4 miles N. of Kirby Moorside, North-Riding Yorkshire; 7182 ac., pop. 184.

Farndale Low Quarter, par., 6 miles N. of Kirby Moorside, North-Riding Yorkshire; 3403 ac., pop. 139.

Farndish, vil., on NW. border of Bedfordshire, 3½ miles SW. of Higham Ferrers.

Farndon.—par. and vil., on river Dee, in co. and 7½ miles S. of Chester; 1071 ac., pop. 564; P.O., T.O.; a bridge across the Dee connects Farndon with Holt, in Denbighshire.—**2. Farndon,** hamlet, S. Northamptonshire, 8 m. SW. of Daventry.—**3. Farndon,** par. and vil., S. Notts, on river Trent, 2 miles SW. of Newark; 1881 ac., pop. 684; P.O., T.O.

Farndon, East, par., N. Northamptonshire, on Grand Union Canal, 2 miles SW. of Market Harborough; 1538 ac., pop. 204.

Farndon Hall, seat, near Duffield, S. Derbyshire.

Farne Islands, group of 17 islets and rocks off coast of Northumberland, separated from the mainland by a channel 1¾ mile wide; 80 ac., pop. 11. St. Cuthbert lived on the largest island for nine years; he returned to it ultimately, and died on the island in 687. St. Bartholomew of Durham, author of the "Farne Meditation," lived here for 42 years. Near the SW. point of F. Island is a lighthouse, with group-flashing light (Farn) 87 feet above high water, and seen 15 miles; near the NW. point is a lighthouse with fixed light (Farn) 45 feet above high water, and seen 12 miles; on the W. side is a lighthouse 75 ft. above high water, with revolving light (Longstone) visible 14 miles. The Farne Islands were the scene of the wreck of the *Forfarshire* and of the heroism of Grace Darling (1838). These islands are stated to be Extra-Parochial.

Farnell, par. and ry. sta. (**Farnell Road**), C. R., E. Forfarshire; 5654 ac., pop. 536; P.O.; the church stands on S. side of **Den of Farnell,** near the sta.; a little NW. of church is **Farnell Castle** (visited by Edward I., 1296), now an almshouse.

Farnell Road, ry. sta., C. R., 5½ miles NE. of Guthrie Junction, Forfarshire.

Farney Bridge and **Farney Castle,** 2 adjoining hams., 4 m. SW. of Thurles, mid. co. Tipperary.

Farnham.—urb. dist., market town, and par., with ry. sta., L. & SW. R., W. Surrey, on river Wey, 3 miles SW. of Aldershot and 38 miles SW. of London—urb. dist. and par., 760 ac., pop. 6401. Market day, *Thursday;* has trade in hops; at N. end of the town is **Farnham Castle** (12th century), residence of the Bishop of Winchester; near here Swift acted as secretary to Sir William Temple, and during this period made the acquaintance of Hester Johnson ("Stella"). **F. Park** is a seat.—**2. Farnham Rural,** par., W. Surrey, adjoining the above; 9900 ac., pop. 8458.—**3. Farnham,** par., Dorset, 7 miles NE. of Blandford Forum; par. (including Tollard Farnham), 1421 ac., pop. 275.—**4. Farnham,** vil., NE. border of Dorset, 7 m. NW. of Cranborne.—

5. Farnham, par., W. Essex, 2½ miles N. of Bishop Stortford; 2021 ac., pop. 434; P.O.; contains **Farnham Hall.**—**6. Farnham,** par., Northumberland, on river Coquet, 5 miles W. of Rothbury; 931 ac., pop. 43.—**7. Farnham,** par., E. Suffolk, 2½ m. SW. of Saxmundham; 1199 ac., pop. 136; P.O.—**8. Farnham,** par., E. div. W. R. Yorkshire, 2 miles N. of Knaresborough; 1043 ac., pop. 129.

Farnham, seat of Lord Farnham, near river Erne, in co. and 2 miles W. of Cavan.

Farnham Common, pl., 3 miles from Stoke Poges, Bucks; P.O., T.O.

Farnham Royal, par. and vil., Bucks, 4 miles N. of Windsor; par., 1664 ac., pop. 1162; P.O., T.O.

Farnhill, par., N. div., W. R. Yorkshire, 3½ miles SE. of Skipton; 543 ac., pop. 626. **F. Hall** is a seat.

Farnhurst, par., W. Sussex. See FERNHURST.

Farningham, par., vil., and ry. sta. (**Farningham Road and Sutton at Hone**), SE. & C. R., W. Kent, on river Darent, 12½ miles W. of Rochester; 2739 ac., pop. 1328; P.O., T.O.; the vil. is 1½ mile W. of sta.

Farnley.—par. and ry. sta. (**Farnley and Wortley**), L. & NW. R., S. div. W. R. Yorkshire, in SW. of co. bor. of Leeds; 2088 ac., pop. 4351; P.O. There are ironworks, mines, and quarries in the neighbourhood. **F. Hall** is a seat.—**2. Farnley,** par., 2 miles NE. of Otley, E. div. W. R. Yorkshire; 1960 ac., pop. 156; P.O.; contains **Farnley Hall,** where J. M. W. Turner executed some of his best works; relics of the Civil War, including Cromwell's hat, watch, and sword, are preserved here.

Farnley Hey, ham., W. R. Yorkshire, 3 m. SE. of Huddersfield.

Farnley Tyas, urb. dist. and par., S. div. W. R. Yorkshire, 3½ miles SE. of Huddersfield; urb. dist. and par., 1784 ac., pop. 484; P.O.

Farnsfield, par. and vil. with ry. sta., M. R., Notts, 4¾ miles NW. of Southwell; 4556 ac., pop. 921; P.O., T.O.; in vicinity of vil. is **Farnsfield House.**

Farnua, ancient par., now in Kirkhill par., Inverness.

Farnworth.—urb. dist., par., and ry. sta. (**F. and Halshaw Moor**), L. & Y. R., SE. Lancashire, 3 miles SE. of Bolton; urb. dist. and par., 1504 ac., pop. 25,925; P.O., T.O. Has collieries and cotton manufactures.—**2. Farnworth** (St. Luke), eccl. dist. and vil. with ry. sta. (**F. and Bold**), L. & NW. R., Prescot par., SW. Lancashire—dist., pop. 8078; vil., 5 m. SE. of St. Helen's; P.O.; birthplace of William Smith (1450–1514), Bishop of Lichfield, founder of Brasenose College, Oxford, by whom also the Grammar School was endowed.

Farr.—mountainous par., N. Sutherland; 258,752 ac., pop. 2557; contains **Bettyhill,** hamlet, on Farr Bay, near mouth of river Naver, 30 miles SW. of Thurso; P.O., T.O., called **Bettyhill.**—**2. Farr,** seat, on river Nairn, in co. and 8 miles SE. of Inverness; P.O., T.O.

Farragon Hill, 4 miles NW. of Aberfeldy, Perthshire; alt., 2559 ft.

Farraline, Loch (greatest depth 60 ft.), NE. Inverness-shire, 3 miles E. of Inverfarigaig Pier on Loch Ness; in vicinity is **F. House.** See MHOR, LOCH.

Farran, pl., 2 m. SE. of Coachford, co. Cork; P.O.

Farranalleen, pl. and ry. sta., G. S. & W. R., 13¾ m. S. of Thurles, Tipperary.

Farranfore, pl. and ry. sta., G. S. & W. R., 8 m. N. of Killarney, Kerry; P.O.

Farrangalway, pl. and ry. sta., C. B. & S. C. R., 2½ m. NW. of Kinsale, co. Cork.

Farrar, river, Ross and Cromarty and Inverness-shire; rises 9 miles E. of head of Loch Carron, flows E. through Glen Strathfarrar (expanding into Lochs Monar, Mhuilinn, and Bunacharan), and unites with the Glass to form the Beauly near Erchless Castle; is 27½ miles long, and has trout and grilse. Throughout its course the river is a favourite resort of tourists and anglers.

Farrenmacwilliam, ancient circular fort, near Milltown, co. Kerry.

Farres Point, on E. side of entrance to Lough Larne, E. co. Antrim; has a lighthouse, with fixed light (Lough Larne) 42 ft. above high water, and seen 11 m.

Farrid, Sutherland. See FAIR AIRD.

Farriby Bay, inlet, W. co. Clare, 3½ miles N. of Kilkee.

Farringdon.—par. and vil., E. Devon, 5½ miles SE. of Exeter; 1466 ac., pop. 172; in N. vicinity of vil. is **Farringdon House.**—**2. Farringdon,** par. and vil., E. Hants, 3 m. S. of Alton; 2357 ac., pop. 512; P.O., T.O., called **Lower Farringdon.**—**3. Farringdon.** See FARINGDON AND FARINGTON.

Farringdon Street, ry. sta., on the Met. R., Finsbury met. bor., co. London.

Farringford, 2½ miles SW. of Yarmouth, Isle of Wight; seat of Lord Tennyson.

Farrington, pl., 1 m. SW. of Knighton, Radnorshire.

Farrington Gurney, par. and vil., N. Somerset, 7½ miles N. of Shepton Mallet; 928 ac., pop. 630; P.O., T.O.

Farrmheall (or **Farveall**), hill, 8 m. SW. of Durness, NW. Sutherland; alt., 1709 ft.

Farsid, vil., E. co. Cork, 6 miles S. of Midleton; pop. 171.

Farsley.—urb. dist. and par., E. div. W. R. Yorkshire, 4 miles NE. of Bradford; urb. dist. and par., 820 ac., pop. 5579; P.O., T.O. Has mfrs. of cloth and woollens.—**2. Farsley,** hamlet, E. Essex, 7 miles SE. of Braintree.

Farthadreen, 5 m. SW. of Bailieborough, co. Cavan; P.O.

Fartherford, hamlet, 1 mile W. of Okehampton, S. Devon.

Fartherwell, seat, ¾ m. W. of West Malling. NW. Kent.

Farthing Down, locality, E. Surrey, 5 miles S. of Croydon; ancient British remains have been found here.

Farthingbank, hamlet, near river Nith, 4½ miles NW. of Thornhill, Dumfriesshire.

Farthinghoe, par., vil., and ry. sta., L. & NW. R., S. Northamptonshire, 4 miles NW. of Brackley; 1525 ac., pop. 273; P.O.; contains **Farthinghoe House.**

Farthingpitts, hamlet, near Wellington, W. Somerset.

Farthingstone, par. and vil., S. Northamptonshire, 5½ miles SE. of Daventry; 1805 ac., pop. 227; P.O.

Farthorpe, ham., mid. Lincolnsh., 2 m. N. of Horncastle.

Fartown, hamlet, forming a suburb of Huddersfield, S. div. West-Riding Yorkshire; P.O.

Farway, par. and vil., E. Devon, 3 miles SE. of Honiton; 2587 ac., pop. 233; P.O. **F. Castle** is a round earthwork.

Farwig, hamlet, ½ m. N. of Bromley, W. Kent; P.O.

Farworthy, hamlet, on W. border of Devon, 5 miles NW. of Holsworthy.

Fasbheinn (or **Fashven**), hill, Durness par., NW. Sutherland; alt., 1498 ft.

Faseny Water, affluent of the Whiteadder, above Priestlaw, S. Haddingtonshire; is 12 m. long, and has abundance of trout.

Fasheilach, mt., borders of Aberdeen and Forfarshire, 6 miles SW. of Ballater; alt., 2362 ft.

Faskadale, landing-place, on NW. coast of Argyllshire, 6 miles NE. of Ardnamurchan Point.

Faskally, seat, at confluence of the Tummel and the Garry, Perthshire, 2 miles NW. of Pitlochry.

Faskine and Palace Craig, vil., 1½ mile S. of Airdrie, Lanarkshire; pop. (including Hillhead) 454; in vicinity are coal and ironstone mines.

Faslane Bay, near head of Gare Loch, Dumbartonshire.

Fasnacloich, pl. and seat, in Glen Creran, Argyllshire, 1½ m. NE. of head of Loch Creran and 7 m. E. of Appin; P.O., T.O.

Fasnakyle, seat and deer forest (25,000 ac.), Inverness-shire, 20 m. SW. of Beauly; the house is beautifully situated 2½ m. SW. of Glenaffrick Hotel.

Fasque, seat, 1½ mile N. of Fettercairn, Kincardineshire; the grounds are very fine and extensive.

Fassaroe, seat, 3 m. SW. of Bray, N. co. Wicklow.

Fassifern, seat, on the N. side of Upper Loch Eil, Argyllshire, 8 miles NW. of Fort William; was the seat of Colonel Cameron (1771–1815), who fell at Quatre Bras; on the estate is a large stone quarry.

Fast, vestige of ancient military work, adjacent to ruins of Bedrule Castle, 2 m. SE. of Denholm, Roxburghshire.

Fast Castle, ruin, on rock on coast of Berwickshire, 3½ miles NW. of St. Abb's Head; was a stronghold of the Homes, and afterwards of Logan of Restalrig, and is the "Wolf's Crag" in Scott's "Bride of Lammermoor."

Fastnet Lighthouse, on rock off coast of co. Cork, 4 miles SW. of Cape Clear; has a revolving light (Fastnet) 148 ft. above high water, and seen 18 miles.

Fatfield, hamlet, 4½ miles NE. of Chester-le-Street, N. Durham; P.O.

Fathom, mt. (alt. 820 ft.) and vil., 3 miles S. of Newry, co. Armagh; P.O.; **F. Park** is a seat.

Fatlips Castle.—ruin of ancient fortalice, Roxburghshire, on Minto Crags, near the Teviot.—**2. Fatlips Castle,** ruin, on E. side of Tinto Hill, Lanarkshire, 2 m. NNE. of Wiston. Only traces of the castle are now left.

Faugh, hamlet, E. Cumberland, 7½ miles SE. of Carlisle.

Faughalstown, par., N. co. Westmeath, on Lough Derveragh, 3 m. SW. of Castlepollard; 6146 ac., pop. 523.

Faughan, river, co. Londonderry; flows about 16 miles NW. to head of Loch Foyle opposite Culmore Point.

Faughanvale, par., on Faughanvale rivulet, in co. and 4 miles E. of Londonderry; 20,466 ac., pop. 3102.

Faughart, par., N. co. Louth, 3 miles NE. of Dundalk; 2481 ac., pop. 936. On the hill of **F.** Edward Bruce was defeated and slain soon after being crowned king of Ireland in 1315. **F. House** is a seat.

Fauld, hamlet, E. Staffordshire, on river Dove, 7 miles SE. of Uttoxeter.

Fauldhouse, town and *quoad sacra* par. with ry. sta., C. R., Linlithgowshire, in extreme SW. of co., 6½ miles SW. of West Calder—par., pop. 3517; town, pop. (including Crofthead) 2826; P.O., T.O.; has paraffin works, and coal and ironstone mines; alt. of ry. sta., 777 ft.

Fauldshope Hill, in co. and 4¾ miles SW. of Selkirk; alt., 1448 ft.

Faulkbourne, par. and vil., E. Essex, on river Brain, 2½ miles NW. of Witham; 1151 ac., pop. 148; P.O.; contains **Faulkbourne Hall,** a Tudor mansion with a 12th century tower.

Faulkland Bridge, pl., in co. and 4 m. NE. of Monaghan.

Fauls, eccl. dist., Prees par., N. Shropshire; pop. 498.

Faulstone, hamlet, S. Wilts, 3 miles SW. of Wilton.

Faungrass, affluent of the Blackadder, Berwickshire, 2 miles NW. of Greenlaw.

Faversham.—mun. bor., market town, par., river-port, with ry. sta., SE. & C. R., and corporate member of the Cinque Port of Dover, N. Kent, on Faversham Creek (a branch of the Swale), 9¾ miles NW. of Canterbury and 52 miles SE. of London by rail—mun. bor., 2522 ac., pop. 11,290; par. (**Faversham Within**), 686 ac., pop. 10,539; P.O., T.O. Market days, *Wednesday*, *Friday*, and *Saturday*. Faversham is a very ancient place; its name occurs in 812. In 1147 King Stephen and Queen Maud founded at Faversham a Cluniac abbey, within the walls of which they and their son Eustace were buried. The town stands in the midst of a large fruit and hop district. Faversham Creek is navigable up to the town for vessels of 200 tons. The imports are timber and coal; the exports are hops and agricultural produce. (For shipping statistics, see APPENDIX.) Faversham has mfrs. of bricks and cement, and in the vicinity are large powder-mills; but the principal industry is the oyster fishery. F. contains the chief Custom House of the dist., which includes Herne Bay, Whitstable, and Milton.—**2. Faversham Without,** par., Kent, adjoining the above; 1720 ac., pop. 1036.

Faversham (or North-Eastern) Division, parl. div. of Kent; pop. 76,887.

Favour Royal, seat, S. co. Tyrone, 3½ miles SE. of Augher; P.O., called **Favor Royal.**

Fawcett Forest, par., 7 miles NE. of Kendal, Westmorland; 3936 ac., pop. 37.

Fawdington, par., North-Riding Yorkshire, 5 miles NE. of Boroughbridge; 555 ac., pop. 29.

Fawdon, par., S. Northumberland, 3 miles NW. of Newcastle; 527 ac., pop. 444.

Fawdon and Clinch, par., N. Northumberland, 9½ miles S. of Wooler; 1471 ac., pop. 40.

Fawcather, hamlet, 3 miles NE. of Bingley, E. div. West-Riding Yorkshire.

Fawfieldhead, par., N. Staffordshire, 7½ miles NE. of Leek; 5383 ac., pop. 490; contains **Fawfield Moor.**

Fawke Common, ham., 1½ m. S. of Seal, W. Kent.

Fawkham, par. and hamlet with ry. sta., SE. & C. R., NW. Kent, 10½ miles W. of Rochester; 1198 ac., pop. 276; P.O.; contains the seat of **Fawkham Manor.**

Fawkham Green, ham., NW. Kent, 1½ m. S. of Fawkham.

Fawler.—hamlet, Berks, 4 miles W. of Wantage.—**2. Fawler,** par., Oxfordshire, on river Evenlode, 4½ miles NE. of Witney; 1655 ac., pop. 136.

Fawley.—par. and vil., W. Berks, 4 miles S. of Wantage; 2170 ac., pop. 155; P.O.—**2. Fawley,** par., SW. border of Bucks, 3 miles NW. of Henley-on-Thames; 2213 ac., pop. 235; contains **Fawley Court.**—**3. Fawley,** par. and vil., S. Hants, on Southampton Water, 5½ miles SE. of Southampton; 6860 ac., pop. 1900; P.O., T.O.—**4. Fawley,** hamlet with ry. sta., G. W. R., Herefordshire, on river Wye, 4 miles NW. of Ross; P.O., called **Fawley Station**; 1 m. N. of sta. is **Fawley Court.**—**5. Fawley,** hamlet, W. Herefordshire, 2 miles NE. of Weobly.

Fawnglass, hamlet, Clare Island, co. Mayo; pop. 33.

Fawnless Hall, seat, 1½ mile NW. of Wolsingham, S. Durham.

Fawns, par., S. Northumberland, 13 miles W. of Morpeth; 272 ac., pop. 9.

Fawside, seat, 3 miles N. of Bervie, Kincardineshire.

Fawsley, par. and vil., S. Northamptonshire, 3 miles S. of Daventry; 1888 ac., pop. 59; contains **Fawsley Park.**

Faxfleet, par., East-Riding Yorkshire, on river Humber, 6½ miles SW. of South Cave; 1723 ac., pop. 177; contains **Faxfleet Hall.**

Faxton, par., mid. Northamptonshire, 2 miles E. of Lamport ry. sta.; 1851 ac., pop. 33.

Fay Gate, ham. with ry. sta., L. B. & S. C. R., 3½ m. NE. of Horsham, N. Sussex. **Fay Gate Wood** is a seat; P.O., T.O.

Faymore, r., flowing into Sheep Haven, N. co. Donegal.

Faynol, hamlet, Denbighshire, 2 miles SE. of Ruthin.

Fazakerley, par. and ry. sta., L. & Y. R., SW. Lancashire; 1710 ac., pop. 1887; there are market gardens; contains **Fazakerley Hall**; the sta. is 5 miles NE. of Exchange sta., Liverpool.

Fazeley, par. and ry. sta. (**Wilnecote and F.**), M. R., SE. Staffordshire, in S. vicinity of Tamworth bor.; 2084 ac., pop. 1887; P.O., T.O.; a bridge over the Tame at Fazeley connects the counties of Stafford and Warwick. There are cotton-mills and dyeworks.

Fazeley and Birmingham Canal, Warwick and Stafford; joins the Coventry Canal near Fazeley, and flows SW. to Birmingham where it merges into the Tame Valley Canal; is 20½ miles long.

Fea.—lough, S. co. Londonderry, on border of co., 4 miles S. of Draperstown.—**2. Fea,** lough, S. co. Monaghan, 2 miles SW. of Carrickmacross.

Fea Hill, on W. coast of Sanday island, Orkney, near Cross church; alt., 173 ft.

Feagh, St. Michael's of, par., in co. and town of Wexford; 99 ac., pop. 2993.

Feagile, river, King's co. See FIGILE.

Feakle, par. and vil. (Feakle and Baurroe), NE. co. Clare, 7½ m. NE. of Tulla; 35,999 ac., pop. 3982; P.O., T.O.

Fealar Deer Forest, N. Perthshire, between the forests of Mar and Atholl; 14,500 ac.; **Fealar Lodge** is 21 miles NE. of Pitlochry.

Feale, river; rises on the border of cos. Cork, Kerry, and Limerick, and flows about 37 miles NW. to river Shannon, before entering which it is called the Cashen.

Fearby, par., 2 miles W. and in urb. dist. of Masham, N. R. Yorkshire; 892 ac., pop. 187.

Feardar, burn, affl. of r. Dee, 5 m. long, flowing through **Glen F.,** 1¾ m. SW. of Balmoral, SW. Aberdeenshire.

Fearglass, lough, S. co. Leitrim, on border of co., 6 miles SE. of Mohill.

Fearn.—par. and seat, Forfarshire, 7 miles W. of Brechin; 8792 ac., pop. 322; P.O., T.O., called **Fern.**—**2. Fearn,** par. and vil. with ry. sta., H. R., NE. Ross and Cromarty—par., 7841 ac., pop. 1761; vil. (Hill of Fearn), 1 m. E. of sta. and 4½ SE. of Tain; P.O., T.O.; part of **F. Abbey** (erected in Edderton 1221, removed to Fearn 1338), serves as the par. church. The district is noted for high farming and cattle-feeding; large supplies of fat cattle are sent to the London market at Christmas.

Fearn, Easter and **Wester,** 2 districts and 2 streams, Edderton par. and S. of Bonar Bridge, Ross and Cromarty; **Fearn Lodge** is on Dornoch Firth, 2½ miles SE. of Ardgay.

Fearnall Heath, Worcester. See FERNHILL HEATH.

Fearnan, hamlet, Perthshire. See FERNAN.

Fearnhead, hamlet, 2 m. NE. of Warrington, SW. Lancashire. See POULTON WITH FEARNHEAD.

Fearson, loch, 1 m. E. of Cuilford hotel, W. Argyllshire.

Feathallagh House, seat, in co. and 4½ m. NE. of Kilkenny.

Featherbed Lane, deep gorge (a torrent in winter), near Chagford, S. Devon.

Featherbed Moss, on border of Derbyshire and Yorkshire, 4½ miles SW. of Penistone.

Featherstal, vil., 5 miles NE. of Rochdale, SE. Lancash.

Featherston Hall, seat, 2 miles SW. of Leigh, SW. Lancashire.

Featherstone.—par. with ry. sta. (**F. Park**), N. E. R., S. Northumberland, on river S. Tyne, 3 miles SW. of Haltwhistle; 2994 ac., pop. 267; alt. of ry. sta., 560 ft.; contains the seat of **Featherstone Castle.**—**2. Featherstone,** par. and 6 miles NE. of Wolverhampton, W. Stafford; 504 ac., pop. 51.—**3. Featherstone,** urb. dist. and par. with ry. sta., L. & Y. R.; E. div. W. R. Yorkshire, 2½ miles SW. of Pontefract—urb. dist., 4431 ac., pop. 12,093; par., 1382 ac., pop. 7822; there are extensive collieries in the neighbourhood; P.O., T.O.

Fechlin, r., 4 m. long, affl. of Foyers, at Whitebridge Inn; it drains L. Killin, above which it is called Killin r.

Fechtin Ford, on river Avon, on border of Stirling and Linlithgow, near Manuel House.

Feckenham and **Feckenham Urban,** 2 adjoining pars., E. Worcestershire, 7 miles SE. of Droitwich; 6851 ac., pop. 3925; **F. Urban** (in Redditch urb. dist.), 127 ac., pop. 658; P.O., T.O.; needles, pins, and fish-hooks are manufactured here.

Fedamore, par. and vil., mid. co. Limerick, 5 miles NE. of Croom; 6737 ac., pop. 1018; P.O.

Feddal House, seat, Perthshire, 1 m. NW. of Greenloaning.

Fedderat Castle, ruin (of unknown antiquity), 1½ mile NE. of New Deer, N. Aberdeenshire.

Fedw, ham., Montgomeryshire, 6½ m. NW. of Llanfyllin.

Fee, lough, NW. co. Galway, 3 miles SE. of Salruck.

Feeagh, lough, W. co. Mayo, 3 miles NW. of Newport.

Feede, pl. and hill, 4 m. N. Dundalk, co. Louth; 771 ft.

Feenagh.—vil., 5 miles SE. of Newcastle, S. co. Limerick; pop. 80; P.O., T.O.—**2. Feenagh,** par., S. co. Clare, 1½ mile W. of Sixmilebridge; 2839 ac., pop. 259.—**3. Feenagh,** lough, S. co. Sligo, 2½ miles SE. of Ballymote.—**4. Feenagh.** See also FENAGH AND FENNAGH.

Feeny, vil., 4 m. ESE. of Claudy, W. co. Londonderry; pop. 158; P.O., T.O.

Feering, par. and vil., E. Essex, on river Blackwater, 2 miles SE. of Coggeshall; 3204 ac., pop. 704; P.O.; in NW. vicinity of vil. is **Feering Hall.**

Feetham, hamlet, N. R. Yorkshire, 4 miles W. of Reeth.

Feevagh, ham., S. co. Roscommon, 7 m. N. of Ballinasloe.

Feigh Hills, near Bengore Head, N. co. Antrim.

Feighcullen, par., on the Grand Canal, in co. and 4 miles N. of Kildare; 4085 ac., pop. 365.

Feizor, hamlet, N. div. West-Riding Yorkshire, 3 miles NW. of Settle.

Felbeck, vil., W. R. Yorkshire, 3 m. NE. of Pateley Bridge.

Felbridge, vil., E. Surrey, and eccl. dist. (also in Tandridge par., E. Surrey, and East Grinstead par., E. Sussex)—dist., pop. 293; vil., 2 miles NW. of East Grinstead; P.O.; in vicinity is the seat of **Felbridge Place.**

Felbrigg, par., N. Norfolk, 3 miles SW. of Cromer; 1573 ac., pop. 186; contains **Felbrigge Park.**

Felcourt, seat, near SE. border of Surrey, 2¾ miles N. of East Grinstead.

Felday, vil., W. Surrey, 6 miles SE. of Guildford.

Felderland, hamlet, E. Kent, 1 mile S. of Sandwich.

Feldom, ham., N. R. Yorkshire, 4 miles NW. of Richmond.

Felhampton Court, seat, 4½ miles SW. of Church Stretton, S. Shropshire.

Felin Hen, ry. sta., L. & NW. R., 2¾ miles SE. of Bangor, Carnarvon.

Felindre.—vil., in co. and 9½ m. NE. of Carmarthen.—**2. Felindre,** hamlet, on E. border of Radnorshire, 9 miles NW. of Knighton; P.O.

Felinfoel, mining vil., 1½ mile NE. of Llanelly, Carmarthenshire; P.O.

Felix Hall, seat, 2 m. SW. of Coggeshall, E. Essex.

Felixkirk, par., North-Riding Yorkshire, 3½ miles NE. of Thirsk; par., 1192 ac., pop. 98; P.O., called **Feliskirk.**

Felixstowe and Walton, urb. dist., coast par. (**Felixstowe**), and town with ry. stations (**F. Town, F. Beach,** and **F. Pier**), G.E.R., E. Suffolk, 15¾ miles SE. of Ipswich—urb. dist. (containing also Walton par.), 3953 ac., pop. 5815; par., 1932 ac., pop. 2720; F. Dock, constructed in 1887, has a quayage of 600 ft.; the Ipswich and Harwich steamers call at F. Pier. F. is the new base for the Medway destroyer flotilla, and is a wireless telegraph station; is a bathing resort; there are good golf links; P.O., T.O.; in vicinity of town is the seat of **Felixstowe Cottage;** P.O., T.O., at **Felixstowe Ferry.**

Felkington, par., N. Northumberland, 6½ miles SW. of Berwick-upon-Tweed; 1464 ac., pop. 84.

Felkirk, eccl. par., S. div. West-Riding Yorkshire, 5 miles NE. of Barnsley; pop. 3758.

Fell Foot, 6 miles W. of Ambleside, Westmorland; was formerly an important halting-place on the route from Kendal to Whitehaven.

Fell Fort, seat, NE. co. Cork; post-town, Fermoy.

Fell Lane, hamlet, 1 m. W. of Keighley, N. div. West-Riding Yorkshire.

Fell Loch, Mochrum par., Wigtownshire.

Fellbeck, hamlet, Ripon par., E. div. West-Riding Yorkshire, 3 miles NE. of Pateley Bridge.

Fellend, vil., 3 m. SW. of Kirkby Stephen, Westmorland.

Felley, par., N. Notts, 6½ miles SW. of Mansfield; 413 ac., pop. 41; contains the seat of **Felley Priory.**

Felling, urb. dist. and ry. sta., N. E. R., Durham; 1½ mile SE. of Gateshead; 2684 ac., pop. 22,467; P.O., T.O.; ½ mile from sta. is the **Felling Shore Paper Mill;** P.O. at **Felling Shore.**

Fellisciffe, par., E. div. W. R. Yorkshire, 3 miles SW. of Ripley; 2628 ac., pop. 311.

Fellow Green, ham., 7½ m. SW. of Chertsey, W. Surrey.

Fellow's Hall, seat, in co. and 6 m. SW. of Armagh.

Fellside, hamlet, N. Durham, 5½ miles SW. of Gateshead.

Felmersham, par. and vil., in co. and 6 miles NW. of Bedford; 1991 ac., pop. 395; P.O.; in vicinity of vil. is the seat of **Felmersham Grange.**

Felmingham, par. and vil. with ry. sta., M. & G. N. Jt. R., N. Norfolk, 2 miles SW. of North Walsham; par., 1896 ac., pop. 437; P.O.

Felpham, coast par. and vil., SW. Sussex, 1 mile NE. of Bognor; 1886 ac., pop. 744; P.O., T.O.; in vicinity is the seat of **Felpham Hall.**

Felsham, par. and vil., W. Suffolk, 7 miles SW. of Stowmarket; 1654 ac., pop. 363; P.O.; in W. vicinity of vil. is the seat of **Felsham Hall.**

Felstead, par. and vil., with ry. sta., G. E. R., W. Essex, 2¼ miles SE. of Dunmow; 6426 ac., pop. 1945; P.O., T.O.

Feltham.—urb. dist. and vil. with ry. sta., L. & SW. R., Middlesex, and 15 miles WSW. of Waterloo sta., London; 1790 ac., pop. 4534; P.O., T.O.; there are nursery and market gardens. **F.** was constituted an urb. dist. in March, 1904; contains the seat of **Feltham Park.**—**2. Feltham,** hamlet, 1¾ mile S. of Pitminster, S. Somerset.

Felthorpe, par., N. Norfolk, 7 miles NW. of Norwich; 2314 ac., pop. 404; P.O.; contains **Felthorpe Hall.**

Felton.—par. and vil., in co. and 7½ miles NE. of Hereford; 1151 ac., pop. 69.—**2. Felton,** par. and vil., N. Northumberland, on river Coquet, 9 miles S. of Alnwick; par., 1076 ac., pop. 491; P.O., T.O.; ½ mile SW. of vil. is the seat of **Felton Park.**—**3. Felton,** hamlet, E. Somerset, 6½ miles SW. of Bristol; P.O.—**4. Felton,** another name for Whitechurch par., Somerset.

Felton, Old, hamlet, N. Northumberland. See ACTON AND OLD FELTON.

Felton, West, par. and vil., N. Shropshire, on river Perry, 4½ m. SE. of Oswestry; 6108 ac., pop. 990; P.O., T.O.

Felton Butler, hamlet, Great Ness par., N. Shropshire, 6½ miles NW. of Shrewsbury.

Felton Hall, seat, 2 m. S. of Middlewich, Cheshire.

Felton Rye, hamlet, 1 m. NW. of Ludlow, Shropshire.

Feltrim, vil. and seat, in co. and 6 miles N. of Dublin.

Feltwell, par., W. Norfolk, 5½ miles NW. of Brandon; 13,181 ac., pop. 1399; P.O., T.O.; contains **Feltwell Lodge** and **Feltwell Hall.**

Feltwell Anchor, par., W. Norfolk, adjacent to Feltwell; 103 ac., pop. 64.

Fen, The, hamlet, in co. and 7 miles NE. of Huntingdon.

Fen Ditton, par., on river Cam, in co. and 2 miles NE. of Cambridge; 1915 ac., pop. 680; P.O.

Fen Drayton, par., on W. border of co. and 9 miles NW. of Cambridge; 1492 ac., pop. 215; P.O.

Fen End, hamlet, 3 miles E. of Knowle and Dorridge sta., N. Warwickshire; P.O.

Fen Place, seat, NE. Sussex, 1 mile E. of Turnershill.

Fen Road, a remarkable Roman road, Isle of Ely and Norfolk, 11 m. long, between Denver and March; it is raised 1 to 3 feet above the fen and is still traceable in parts.

Fen Stanton, par. and vil., Huntingdonshire, 2 m. S. of St. Ives; 2581 ac., pop. 863; P.O., T.O., called **Fenstanton.**

Fen Street, hamlet, St. Mary Hoo par., N. Kent, 7 miles NE. of Rochester.

Fen, West, par., Lincolnshire, 7 miles SW. of Spilsby; 2567 ac., pop. 245.

Fenagh.—par. and ry. sta., C. & L. R., mid. co. Leitrim, 3 miles SW. of Ballinamore; 9764 ac., pop. 1788.—**2. Fenagh,** 6 m. E. of Bagnalstown, co. Carlow; P.O., T.O.

Fenay Bridge, hamlet with ry. sta. (**F. B. and Lepton**), L. & NW. R., S. div. W. R. Yorkshire, 2½ miles SE. of Huddersfield; P.O.; in vicinity of sta. is **Fenay Hall.**

Fenby, hamlet, 5 miles SW. of Grimsby, N. Lincoln; in vicinity is **Fenby House.** See ASHBY CUM FENBY.

Fence.—hamlet, 1½ m. NW. of St. Briavels, W. Gloucestershire.—**2. Fence,** eccl. dist. and vil., Whalley par. NE. Lancashire—dist. (**F. in Pendle**), pop. 1309; vil. 3 miles N. of Burnley; P.O., T.O.—**3. Fence,** hamlet, S. div. West-Riding Yorkshire, 6 m. SE. of Sheffield.

Fence House, seat, in E. vicinity of Macclesfield, E. Cheshire.

Fencehouses, hamlet with ry. sta., N. E. R., in co. and 5½ m. NE. of Durham; P.O., T.O., called **Fence Houses.**

Fenchurch Street, ry. sta., London, City Terminus of L. T. & S. R., ¾ m. E. of St. Paul's.

Fencote, Great and **Little.**—2 hamlets, North-Riding Yorkshire, 3 miles NE. of Bedale; P.O. at **Great Fencote.**—**2. Fencote,** vil., ry. sta., G. W. R., NE. Herefordshire, 5½ miles NW. of Bromyard.

Fencott, ham., Oxfordshire, ¾ m. NE. of Charlton on Otmoor. See FENCOTT AND MURCOTT.

Fencott and Murcott, par., Oxford, 5 miles S. of Bicester; 1139 ac., pop. 163.

Fender, Falls of.—near the mouth of the Fender, N. Perthshire; **Fender, River,** rises on Ben-y-Gloe, and flows 6½ miles SW. to the Tilt 1 mile N. of Blair Atholl.—**2. Fender,** loch (Tay basin), at NW. end of Glen Fender, mid. Perthshire; greatest depth, 78 ft.; 1888 ft. above sea-level.

Fender Bridge, hamlet, near confluence of the Fender and the Tilt, Perthshire; P.O.

Fendoch, stream, Perthshire, flowing NE. to the Almond at Buchanty; on left bank, on **F. Moor,** at foot of the Sma' Glen, 6 miles NE. of Crieff, are remains of a Roman camp (180 paces by 80 paces).

Fendom Moor, tract, Ross and Cromarty, 2 m. E. of Tain. It contains a golf course.

Fenella Castle, ruin, 1 mile W. of Fettercairn, Kincardineshire.

Fenella Den, Kincardine. See DEN FENELLA.

Fenham.—par., S. Northumberland, 1½ mile NW. of Newcastle, in Benwell and Fenham urb. dist.; 435 ac., pop. 158; contains **Fenham Hall.**—**2. Fenham,** hamlet, N. Northumberland, on Fenham Flats, 5 miles NW. of Belford. **F. Flats** extend between the mainland and Holy Island, with dangerous quicksands in which many lives have been lost.

Fenhampton, hamlet, 1 m. SW. of Weobly, Hereford.

Fenhouses, vil., E. Lincolnshire, 5 miles WSW. of Boston.

Feniscowles, eccl. dist. and vil. with ry. sta., L. & NW. & L. & Y. R., Blackburn par., NE. Lancashire—dist., pop. 1067; vil., 3 m. SW. of Blackburn; P.O.; contains cotton-mills. **Feniscowles House** is a seat.

Fenit, par. and vil. with ry. sta., G. S. & W. R., NW. co. Kerry, 8 miles W. of Tralee; 685 ac., pop. 436; P.O., T.O. A branch ry. line from Tralee runs to the harbour, where large vessels discharge owing to the shallowness of the Tralee river. There are constabulary barracks and a coastguard sta. **F. House** is a seat.

Feniton, par. and vil., E. Devon, in valley of the Otter, 3½ m. SW. of Honiton; 1846 ac., pop. 387; P.O.; in vicinity of vil. is **Feniton Court;** at **Feniton Bridge** the Cornish rebels were defeated (1549) by Lord Grey.

Fenlake, hamlet, in co. and 1 mile SE. of Bedford.

Fenn Ottery, par., Devon. See VENN OTTERY.

Fennagh, par., mid. co. Carlow, on river Slaney; 10,514 ac., pop. 1850; contains part of Tullow.

Fennemere, hamlet, N. Shropshire, 7½ miles NW. of Shrewsbury.

Fennor.—par., E. co. Meath, on river Boyne, 1 mile S. of Slane; 1127 ac., pop. 41.—**2. Fennor,** par., E. co. Tipperary, 7 miles NE. of Thurles; 7917 ac., pop. 707.

Fenn's Bank, ry. sta., Cam. R., on E. border of detached part of Flintshire, 3 miles SW. of Whitchurch.

Fenn's Moor, tract of moorland, N. Shropshire, near Fenn's Bank sta.

Fennshall, hamlet (ry. sta., Fenn's Bank), on E. border of detached part of Flintshire; 2 miles W. of sta. is the seat of **Fenn's New Hall.**

Fenny Bentley, par. and vil., N. Derbyshire, 2½ miles N. of Ashbourne; 1038 ac., pop. 224; P.O., T.O.

Fenny Bridge, W. R. Yorkshire. See FENAY BRIDGE.

Fenny Bridges, locality, N. Devon, 4 m. W. of Honiton.

Fenny Compton, par., vil., and ry. stas., G. W. & E. & W. J. R., in co. and 12 miles SE. of Warwick; 2163 ac., pop. 489; P.O., T.O.

Fenny Drayton, par. and vil., S. Leicestershire, on border of co., 3 m. SE. of Atherstone; 1174 ac., pop. 112; P.O.

Fenny Stratford, urb. dist., market town, and par., with ry. sta., L. & NW. R., also containing Bletchley and Simpson pars., on NE. border of Bucks, 17½ m. SW. of Bedford—urb. dist., 3714 ac., pop. 4799; par., 1040 ac., pop. 3571; P.O., T.O. Market day, *Monday;* has mfrs. of straw-plait and lace.

Fenoagh, par., N. cos. Tipperary and Waterford, on river Suir, 2 miles SE. of Carrick-on-Suir; 3613 ac., pop. 410.

Fenor, ham., E. co. Waterford, 3½ m. W. of Tramore; P.O.

Fenrother, par., N. Northumberland, 4½ miles NW. of Morpeth; 1296 ac., pop. 58.

Fenside, ham., E. Lincolnshire, 3 m. W. of Firsby.

Fenstanton, 2 miles S. of St. Ives, Huntingdonshire; P.O., T.O. See FEN STANTON.

Fenstead End, ham., W. Suffolk, 8 m. NW. of Sudbury.

Fenton.—hamlet, E. Cumberland, 6 m. E. of Carlisle.—**2. Fenton,** hamlet, 4 m. SE. of Ramsey, Huntingdon. See PIDLEY CUM FENTON.—**3. Fenton,** par., in N. of co. and 8 miles NW. of Lincoln, on river Trent; 1203 ac., pop. 285.—**4. Fenton,** par., S. Lincolnshire, 5 miles SE. of Newark; 1231 ac., pop. 62.—**5. Fenton,** hamlet and seat, in par. and 4 miles NNW. of Wooler, N. Northumberland.—**6. Fenton,** hamlet, N. Notts, 6½ miles SE. of East Retford.—**7. Fenton,** urb. dist., par., and ry. sta., N. S. R., Staffordshire, 1½ mile SE. of Stoke—urb. dist. and par., 1753 ac., pop. 22,742; P.O., T.O. Has mfrs. of earthenware. **F. Manor House** is a seat.

Fenton, Little, par., E. div. W. R. Yorkshire, 6 miles SE. of Tadcaster; 781 ac., pop. 87.

Fenton Barns, the farm (till 1873) of George Hope (1811–1876), the agriculturist, Haddingtonshire, 1½ mile N. of Drem Junction.

Fenton Manor, ry. sta., N. S. R., 1¼ mile NE. of Stoke, N. Staffordshire.

Fentondall, ham., W. Cornwall, 3½ m. S. of Camelford.

Fenwick.—par., S. Northumberland, 13½ miles NW. of Newcastle; 1647 ac., pop. 46; contains the ruins of **Fenwick Tower.**—**2. Fenwick,** hamlet, N. Northumberland, 5 miles NW. of Belford.—**3. Fenwick,** par. and hamlet, E. div. W. R. Yorkshire, on river Went, 5 miles SW. of Snaith; 2371 ac., pop. 185; ½ mile E. of hamlet is **Fenwick Hall.**

Fenwick, par., vil., and burn, Ayrshire—par., 18,077 ac., pop. 1063; vil. (with church of date 1643), on Fenwick Water, 3½ miles NE. of Kilmarnock, pop. 329; P.O., T.O.

Fenworthy, hamlet, in Dartmoor, S. Devon, 5½ miles SW. of Moreton Hampstead.

Feobunagh, r., 6 m. long, W. co. Kerry, falling into Smerwick harbour.

Feochan, sea-loch, Argyllshire, 4 miles S. of Oban.

Feock, par. and vil., Cornwall—par., 2963 ac. (42 ac. tidal water, 306 ac. foreshore), pop. 1698; vil., 4½ miles S. of Truro; P.O., T.O.

Feogh, rivulet, co. Galway; flows into Lough Corrib at Oughterard.

Feogh, Lough, between Killary Harbour and Kylemore, co. Galway.

Feohanagh, vil., 6 m. SE. Newcastle, co. Limerick; P.O.—**2. Feohanagh,** ham., W. co. Kerry, 1½ m. S. of Ballydavid Head.

Feolin Ferry, Jura isl., Argyll, on Sound of Islay.

Feor, loch, W. Ross and Cromarty, 3¾ m. SE. of Gairloch.

Feorish, affl. of r. Shannon, N. co. Roscommon.

Ferbane, vil. with ry. sta., G. S. & W. R., NW. King's co., on river Brosna, 8 miles NE. of Banagher; pop. 320; P.O., T.O.

Ferdun, burn, Kincardineshire; flows 8 miles SE. from Clattering Briggs to the Luther, 1½ m. W. of Laurencekirk.

Feremfawr, hamlet, Carmarthenshire, 4 miles SW. of Llandilo.

Fereneze Hills, near Barrhead, Renfrewshire; 585 ft.

Fergus, river, co. Clare; flows about 25 miles SE. to the Shannon below Clare vil.; its estuary contains many islands, and abounds in salmon. The chief tributary is the Clareen.

Fergus, Loch, in co. and 4 miles SE. of Ayr.

Fergus, St. See ST. FERGUS.

Fergushill, *q.v.* par. and mining vil., 1½ mile E. of Kilwinning, N. Ayrshire; pop. 422; *quoad sacra* par., also in Irvine and Stewarton pars.; pop. 1482.

Fergusliе, dist. and seat, in W. of Paisley, Renfrewshire.

Ferguston, farm with vestiges of Antoninus' Wall, in extreme SE. of Dumbartonshire, near Bearsden.

Ferindonald. See FERRINDONALD.

Ferintosh, ham., Ross and Cromarty, 3 m. NE. of Conon sta.

Fermain Bay, on E. coast of Guernsey, Channel Islands, 2 miles S. of St. Peter Port.

Fermanagh ("Men of Monach," a Leinster tribe), inland co. of Ulster, Ireland; is surrounded by cos. Donegal, Tyrone, Monaghan, Cavan, and Leitrim; greatest length, NW. and SE., 45 miles; greatest breadth, NE. and SW., 27 miles; average breadth, 18 miles; area, 457,369 ac. (46,431 water), or 2.2 per cent. of the total area of Ireland; pop. 65,432, of whom 36,198 or 55.3 per cent. are Roman Catholics, 23,099 or 35.3 Episcopalians, 1280

or 2.0 Presbyterians, and 4744 or 7.2 Methodists. The surface rises into numerous abrupt eminences of no great elevation; the chief summit is Belmore Mountain; alt., 1312 ft. Cuilcagh, on the extreme border of Fermanagh and Cavan, has an altitude of 2188 ft. The great feature of the co. is Lough Erne, which (with the river Erne joining its lower and upper parts) bisects the county throughout its entire length. The salmon fisheries of the Erne are important. The loughs are studded with verdant islands, and the whole scenery is picturesque. There is abundance of sandstone and limestone; iron occurs. The soil is only of middling quality, and there is much bog. (For agricultural statistics, see APPENDIX.) The co. is served by the G. N. I. R., Sligo, Leitrim, and Northern Counties Ry., and the Clogher Valley Ry. The mfr. of coarse linens is carried on. The co. comprises 14 pars. and parts of 9 others; and the towns of Enniskillen, Lisnaskea, Maguire's Bridge, &c. For parliamentary purposes it is divided into 2 divisions, viz., North Fermanagh and South Fermanagh, 1 member for each division.

Fermoy, market town, urb. dist., and par., with ry. sta., G. S. & W. R., NE. co. Cork, on river Blackwater, 16 miles E. of Mallow—urb. dist., 327 ac., pop. 6126; par., 3480 ac., pop. 6517. Market day, *Saturday*. It is situated in a rich agricultural district, and has considerable trade in corn. The military barracks are capable of accommodating about 3000 men. There are several excellent educational institutions, among which is St. Colman's College. F. College, originally a college for army candidates, is now devoted more to general education. F. is an angling centre for the Blackwater and Funshion rivers. The salmon fishery on the Blackwater is considered one of the finest in Ireland.

Fermoyle, vil., 7 m. N. of Ennistimon, N. co. Clare.

Fern, par., Forfarshire, 7 m. W. of Brechin; 8792 ac., pop. 322; P.O., T.O.

Fern, small lough, 3 m. NW. of Rathmelton, Donegal.

Fern Hill.—seat, 3 miles SW. of Windsor, Berks.—**2. Fern Hill,** seat, on river Wootton, Isle of Wight, 2½ miles NE. of Newport.

Fern House.—seat, 1½ mile SE. of Buxton, N. Derbyshire. —**2. Fern House,** seat, near SW. border of Wilts, 4 m. E. of Shaftesbury.

Fern Tower, seat, property of Lord Abercromby, 1 mile NE. of Crieff, Perthshire; was the residence of Sir David Baird (1757–1829), the hero of Seringapatam.

Fernacre, seat, 3 miles W. of Uxbridge, Bucks.

Fernan, hamlet and landing-place, on N. side of Loch Tay, Perthshire; 3 miles W. of Kenmore; P.O., T.O., called **Fearnan.**

Ferndale, vil. with ry. sta., Taff Vale Ry., 6 miles NW. of Pontypridd Junction, Glamorgan; P.O., T.O.; alt. of ry. sta., 698 ft.

Ferndown, hamlet, E. border of Dorset, 5 m. E. of Wimborne; P.O., T.O.

Ferness, Nairnshire. See GLENFERNESS.

Ferney Hall, seat, 5 m. NW. of Ludlow, Shropshire.

Fernham.—par. and hamlet, Berks, 2½ miles SE. of Faringdon; 1016 ac., pop. 163.—**2. Fernham,** hamlet, forming a sub. of Paignton, E. Devon.

Fernhill.—hamlet, N. Shropshire, 2 miles NE. of Oswestry; in vicinity is the seat of **Fernhill Hall.**

Fernhill Heath, vil. with ry. sta., G. W. R., in co. and 3 miles NE. of Worcester; P.O., T.O.

Fernhurst, par. and vil., SW. Sussex, 4½ m. NE. of Midhurst; 4950 ac., pop. 1076; P.O., T.O.

Fernie, estate, 4 m. W. of Cupar, Fifeshire; contains the ruins of **Fernie Castle,** a stronghold of great antiquity, **Fernie Castle,** a modern seat, and the hamlet of **Fernie-Easter,** 3 miles W. of Cupar.

Fernieglair, mining vil. with ry. sta., C. R., in par. and 2 miles SE. of Hamilton, Lanarkshire; pop. 919; P.O.; alt. of ry. sta., 201 ft.

Fernielhirst, hill, on border SE. Edinburghshire, 3½ m. SW. of Stow; alt., 1643 ft.

Fernielhirst Castle, on Jed Water, 2 m. S. of Jedburgh, Roxburghsh.; ancient seat (built 1598, on site of a castle of 15th cent.) of the Kerrs, ancestors of the Marquis of Lothian.

Fernielea, Selkirkshire. See FAIRNILEE.

Fernilee, par., N. Derbyshire, 6 miles NW. of Buxton; 2763 ac., pop. 1309.

Ferns ("alder-trees"), par. and town with ry. sta., D. W. & W. R., N. co. Wexford, on river Bann, 7¾ miles N. of Enniscorthy and 70 miles S. of Dublin—par., 10,411 ac., pop. 1531; vil., pop. 495; P.O., T.O. Market day, *Monday*. **F. Castle** (in ruins) was a fortress overlooking the town.

Ferns, The, seat, 3½ m. SE. of Cuckfield, E. Sussex.

Ferns Hill, ham., 3 m. NW. of Ballyshannon, S. co. Donegal.

Ferns Lock, pl. with ry. sta., M. G. W. R., and lock, on Royal Canal, border of cos. Meath and Kildare, 1 m. NW. of Kilcock and 20 m. NW. of Dublin.

Fernsborough, seat, 2 miles S. of Ballywillan ry. sta., E. co. Longford.

Fernworthy Circle, ancient circle of 27 stones, S. Devon, 5 miles SW. of Chagford.

Fernybank, seat, in Glen Esk, Forfarshire, 8 miles NW. of Edzell.

Ferrensby, par., E. div. West-Riding Yorkshire, 2½ miles NE. of Knaresborough; 424 ac., pop. 98.

Ferrer Gate, hamlet, S. Shropshire, 3 miles NE. of Bridgnorth.

Ferriby, North, par. with ry. sta. (**Ferriby**), N. E. R., East-Riding Yorkshire, 7 m. SW. of Hull—par., 1007 ac., pop. 535; P.O., T.O. It has been taken for the end of Ermine St., which, however, lay more to the west. **F. House** is a seat.

Ferriby Sluice, ham., N. Lincolnshire, 1 m. W. of Ferriby, South.

Ferriby, South, par. and vil., N. Lincolnshire, on river Humber, 8½ m. N. of Brigg; 1614 ac., pop. 738; P.O., T.O.; in N. vicinity of vil. is **South Ferriby Hall.**

Ferrière Rocks, between the E. coast of Guernsey and the island of Sark, Channel Islands.

Ferrill, dist., E. Worcestershire, 4 m. E. of Bromsgrove.

Ferrindonald.—country of the Clan Munro, in E. of Ross and Cromarty, between Dingwall and Invergordon.—**2. Ferrindonald,** place, in par. and near church of Sleat, Skye island, Inverness-shire.

Ferring, coast par. and vil., SW. Sussex, 3½ miles W. of Worthing; 950 ac., pop. 243; P.O. **F. Grange** is a seat.

Ferris, small bay, near Larne, co. Antrim.

Ferriter Islands, co. Kerry. See BLASKET.

Ferriter's Cove, 1½ mile NNE. of Clogher Hd., co. Kerry.

Ferrox Hall, seat, near Tunbridge Wells, mid. Kent.

Ferry, ry. sta., M. & G. N. Jt. Ry., on W. border of Norfolk, 2 miles N. of Wisbech.

Ferry, East, par. and vil., N. Lincolnshire, 6 m. NE. of Gainsborough; 483 ac., pop. 140. Here is a ferry over the Trent.

Ferry, Little, across outlet of Loch Fleet, SE. Sutherland, 4 miles N. of Dornoch.

Ferry, Meikle, across Dornoch Firth, between Sutherland and Ross and Cromarty, 4½ miles SW. of Dornoch and 4 miles NW. of Tain.

Ferry Bridge Junction, ry. sta., M. & N. E. Jt. Ry., 1½ mile NW. of Knottingley sta., E. div. West-Riding Yorkshire. See FERRYBRIDGE.

Ferry Corner Plot, par., S. Lincolnshire, 1 mile SW. of Swineshead; 53 ac., pop. 23.

Ferry Frystone, par., E. div. W. R. Yorkshire, in the parl. bor. of Pontefract; 3187 ac., pop. 2176; contains the seat of **Frystone Hall.**

Ferry Hill, peninsula, in Firth of Forth, Fifeshire; on its extremity is the vil. of North Queensferry. Here is the N. end of the Forth Bridge.

Ferry Neb, prom., on E. side of Windermere, 1 m. SW. of Bowness; here is **F. House,** ferry sta.

Ferrybank, seat, 1 mile SW. of Cupar, Fifeshire.

Ferrybank.—northern sub. of Waterford, on river Suir, S. co. Kilkenny; P.O., T.O.—**2. Ferrybank,** north-eastern sub. of Arklow, co. Wicklow.

Ferrybridge, hamlet, with ry. sta. (**Ferry Bridge Junction**), M. & N. E. Jt. Ry., E. div. W. R. Yorkshire, 1½ mile NW. of Knottingley sta.; P.O., T.O.; was the scene of a skirmish (1461) before the battle of Towton.

Ferryden, fishing vil., Forfarshire, on river South Esk, opposite Montrose; pop. 1330; P.O. The ferry on the old coach road has been replaced by a bridge.

Ferryhill, par. and ry. junction sta., N. E. R., in co. and 6 miles S. of Durham; 2196 ac., pop. 3123; P.O., T.O.; and P.O. at **Ferryhill Village,** 1½ mile S. of sta.

Ferryhill, dist. and junction, between Caledonian Railway and Great North of Scotland Railway, in SW. of city of Aberdeen; P.O.

Ferryport, creek, near the entrance of Lough Foyle, NE. co. Donegal.

Ferry-Port-on-Craig, par., Fife. See TAYPORT.

Ferryside, vil., with ry. sta., G. W. R., in co. and 6 miles SW. of Carmarthen, on river Towey; P.O., T.O.; is a bathing-place, and has shrimp and cockle fisheries.

Ferry Siding, ry. sta., Selsey Ry., SW. Sussex, 1½ m. N. of Selsey Town sta.

Ferrytown of Cree, former name of Creetown.
Fersfield, par. and vil., S. Norfolk, 4 miles NW. of Diss; 1396 ac., pop. 219; P.O.
Fersness Bay, in W. of Eday island, Orkney.
Ferta, r., W. co. Kerry, flowing into the r. Cahir, 3 miles NE. of Cahirciveen.
Fertagh, par., NW. co. Kilkenny; 6719 ac., pop. 961; contains Johnstown.
Fertiana, par., mid. co. Tipperary, on river Suir, 2 miles S. of Thurles; 3606 ac., pop. 309.
Feshie, river, Inverness-shire; rises in SE. of co., and flows NE., NW., and N. through Glen Feshie to the Spey, near Kincraig sta.; is 23 miles long.
Feshie Bridge, hamlet, on river Feshie, E. Inverness-shire, 2 miles SE. of Kincraig; P.O.
Festiniog, urb. dist., town, and par., with ry. sta., G. W. R., Merioneth, in valley between rivers Dwyryd and Cynfael, 16 miles SW. of Llanrwst; urb. dist. and par., 16,323 ac., pop. 11,435; P.O., T.O. Market day, *Saturday;* alt. of ry. sta., 626 ft.
Fetcham, par. and vil., W. Surrey, 1 mile SW. of Leatherhead; 1839 ac., pop. 461; P.O., T.O.; contains **Fetcham Park.**
Fethaland, Point of, N. extremity of Mainland, Shetland; in vicinity is the **Isle of Fethaland.**
Fethard.—town and par. with ry. sta., G. S. & W. R., S. co. Tipperary, 8¾ miles N. of Clonmel—town, 173 ac., pop. 1498; par., 1530 ac., pop. 1604; P.O., T.O.; a very old town with considerable remains of walls built under a charter of Edward III.—**2. Fethard,** coast par. and vil., S. co. Wexford, on **Fethard Bay,** 16 miles SE. of Waterford—par., 3929 ac., pop. 1045; vil., pop. 218; P.O., T.O. The vil. is resorted to for sea-bathing.
Fetlar, island and par., Shetland, 33 m. NE. of Lerwick; par., 9905 ac., pop. 347; P.O.
Fetterangus, vil., N. Aberdeenshire, 2 miles N. of Mintlaw; pop. 340; P.O.
Fettercairn, par. and vil., SW. Kincardineshire—par., 14,837 ac., pop. 1390; vil., at confluence of Crichie Burn and the Burn of Balnakettle, 4½ miles NW. of Laurencekirk; P.O., T.O.; in NE. vicinity of vil. is the seat of **F. House.**
Fettercairn Distillery, at Fettercairn, Kincardine.
Fetteresso, coast par. and vil., Kincardineshire—par., 27,245 ac., pop. 5409; the par. comprises part of the town of Stonehaven; the vil., with ruins of ancient church (St. Caran's), is on Carron Water, 1½ mile W. of Stonehaven; a little W. of vil. is the seat of **Fetteresso Castle.**
Fetternear House, seat of the Leslies of Balquhain, on river Don, Aberdeenshire, 1 mile NW. of Kemnay sta.; a little NW. are the ruins of the church of the ancient chapelry (1109) of Fetternear; adjacent is a Roman Catholic church (1859). The Bishops of Aberdeen had a palace at Fetternear which has been turned into a modern mansion.
Fettes, par., Shropshire. See FITZ.
Fettes College, at Comely Bank, in N. vicinity of city of Edinburgh; originated in a bequest of Sir William Fettes of Comely Bank (1750–1836), and was erected in 1865–70 at a cost of about £150,000; is conducted on a plan similar to that of the great public schools of England.
Fetton End, hamlet, 1 m. NW. of Wisbeach, Cambridge.
Feugh, Water of, Aberdeen and Kincardine; rises 3 miles NW. of Mount Battock, and flows E. and NE. to the Dee near Bridge of Feugh, opposite Banchory; is 16½ m. long, and has good fishing.
Feus of Cash, Fifeshire. See CASH FEUS.
Fewcott, hamlet, Oxfordshire, 4 miles NW. of Bicester.
Fewin (or **Fewn**), **Loch.** See FIONN.
Fews, par., mid. co. Waterford, 1 mile NW. of Kilmacthomas; 6817 ac., pop. 473.
Fewston, par., E. div. W. R. Yorkshire, on river Washburn, 6 miles N. of Otley; 2187 ac., pop. 197; P.O. Here are reservoirs (Fewston and Swinsty) of the Leeds Corporation Water Works.
Ffairfach, hamlet with ry. sta., G. W. R., on river Towey, Carmarthenshire, 1 mile SW. of Llandilo.
Fford Fleming, a Roman road, cos. Carmarthen and Pembroke, traceable from Crymmych Arms over Preceley mt., and probably extending formerly to St. David's Head.
Fforest, ham., Carmarthenshire, 10 m. NW. of Llandovery.
Fforest Fawr (or **Black Mountains**), Brecknockshire and Carmarthenshire; alt. (Brecknock Van), 2631 ft.
Ffraw, river, Anglesey; flows 5½ m. SW. to Aberffraw Bay.
Ffridd Gate, ry. sta., Corris Ry., 1 m. N. of Machynlleth, SE. Merioneth.
Ffrith, pl. with colliery and ry. sta., L. & NW. & G. W. R., 1½ mile NW. of Brymbo, Denbighshire; P.O.
Ffrithfawr, hamlet, Denbighshire, 5 miles NW. of Ruthin.
Ffrydd, hamlet, in co. and 4 miles NW. of Montgomery.
Ffynogion, seat, 1½ mile S. of Ruthin, Denbighshire.
Fheoin, loch, near Cuilford, W. Argyllshire.
Fiag, Sutherland. See FIODHAIG.
Fiaray, islet, W. Isl., barely separated from N. of Barra.
Fichlie, Peel of, mound with vitrified remains of a tower, 1½ mile NE. of Towie church, W. Aberdeenshire.
Fiddes, pl., Kincardineshire, 1½ m. E. of Drumlithie; 1½ m. farther E. is **Fiddes Castle.**
Fiddich, river, Banffshire; rises on Corryhabbie Hill, and flows through Glen Fiddich NE. and NW. past Dufftown to the Spey at Craigellachie Junction; is 18½ miles long, and has capital fishing.
Fiddington.—par. and vil., W. Somerset, 6 miles NW. of Bridgwater; 1314 ac., pop. 202.—**2. Fiddington,** hamlet, N. Wilts, 5 miles S. of Devizes.
Fiddington and Natton, place, E. Gloucestershire, 3 miles SE. of Tewkesbury.
Fiddleford, vil., 1 m. E. of Sturminster Newton, Dorset; P.O.
Fiddler Burn, Lanarkshire, affluent of the Clyde, into which it falls above Mauldslie Castle.
Fiddler's Ferry, hamlet and ry. sta. (**Fiddler's Ferry and Penketh**), L. & NW. R., on river Mersey, SW. Lancashire, 2½ miles SW. of Warrington.
Fiddler's Green, vil., 9 m. N. of Truro, W. Cornwall.
Fiddler's Reach, reach of river Thames, 1½ mile long, NW. Kent, between Greenhithe and Northfleet.
Fiddown, par. and vil. with ry. sta., G. S. & W. R., SW. co. Kilkenny, on river Suir, 4 miles SE. of Carrick-on-Suir—par., 11,109 ac., 1961; vil., pop. 168; P.O.
Fidra, island, Haddingtonshire, in Firth of Forth, 2½ miles NW. of North Berwick; pop. 7; **Fidra Island Lighthouse,** 56 ft. high, has flashing light 113 ft. above high water and seen 17 miles.
Field, par., W. Staffordshire, on river Blithe, 4½ miles W. of Uttoxeter; 982 ac., pop. 62.
Field Asserts, hamlet, Oxfordshire, 4½ m. W. of Witney.
Field Broughton, eccl. dist., Cartmel par., N. Lancashire; pop. 374.
Field Burcote, hamlet, S. Northamptonshire, 1 mile NW. of Towcester.
Field Dalling, par. and vil., N. Norfolk, 5 miles NE. of Walsingham; 1632 ac., pop. 325; P.O., T.O.
Field Head, hamlet and seat, S. div. West-Riding Yorkshire, 7½ miles E. of Halifax.
Field House, seat, 1 mile S. of Hursley, S. Hants.
Field Place, seat, 2 miles NW. of Horsham, W. Sussex; birthplace of Shelley (1792–1822).
Fieldside, seat, 1 mile NE. of Keswick, Cumberland.
Fieldstown, vil., 4 miles NW. of Swords, N. co. Dublin. **F. House** is a seat.
Fiends' Fell, old name of Cross Fell, Cumberland.
Fierth, loch, in S. of Lismore Island, W. Argyllshire.
Fife (Fib, a Pictish chief), or **Fifeshire,** maritime co. in E. of Scotland; is bounded N. by the Firth of Tay, E. by the North Sea, S. by the Firth of Forth, and W. by the cos. of Perth, Kinross, and Clackmannan; greatest length, 44 m.; greatest breadth, 20 miles; area, 504.4 sq. m., or 322,844 ac.; civ. co., pop. 218,840, or 434 persons to each sq. m.; admin. co., pop. 124,256. Fife forms the peninsula between the Firths of Forth and Tay. The coast is varied and picturesque; that part of it bordering on the Firth of Forth is lined with a succession of towns and villages, for the great number of which Fife is remarkable. The surface is pleasantly undulating. A ridge of high ground, commencing with the Lomond Hills, runs from W. to E.; to the N., between the Lomonds and a spur of the Ochils, lies an extensive plain called Strath Eden, or the Howe of Fife; to the S. is another stretch of low land, broken by Saline Hill, Knock Hill, the Hill of Beath, and the Cullalo Hills. The principal rivers are the Eden and the Leven. In the NW. the soil is moss, moor, and rock; in the NE. it consists of wet clay; the most fertile tracts are the Howe of Fife and the belt of loam which fringes the Firth of Forth. (For agricultural statistics, see APPENDIX.) The formation is chiefly Carboniferous, and Fife is the third largest coal-producing county in Scotland. Limestone and freestone abound. Blackband ironstone is worked at Lochgelly and Cowdenbeath, where there are smelting furnaces; oil shale was formerly worked near Burntisland. The fisheries of the Firths of Tay and Forth are important. The principal mfrs. are linen at Dunfermline, Kirkcaldy, Dysart, Cupar,

&c.; waxcloth and linoleum are manufactured at Kirkcaldy. Fife is served entirely by the N. B. R. The co. comprises 62 pars. and 14 royal burghs, the Kirkcaldy Burghs (1 member), the St. Andrews Burghs (1 member), the parl. burghs of Dunfermline and Inverkeithing, Anstruther Easter, Anstruther Wester, Burntisland, Crail, Culross, Cupar, Dysart, Kilrenny, Kinghorn, and Kirkcaldy, and the police burghs of Auchtermuchty, Buckhaven with Methil and Innerleven, Cowdenbeath, Earlsferry, Elie (Liberty and Williamsburgh), Falkland, Ladybank (and Monkston), Leslie, Leven, Lochgelly, Markinch, and Newburgh. For parl. purposes it is divided into 2 divisions, viz., Eastern and Western, 1 member for each division; it returned 1 member until 1885.

Fife Keith, town (part of Keith), Banffshire; P.O., T.O. See KEITH.

Fife Ness, the eastern extremity of Fife, 2 miles NE. of Crail.

Fifehead Magdalen, par. and vil., Dorset, on river Stour, 6 miles SW. of Shaftesbury; 973 ac., pop. 121; contains **Fifehead House.**

Fifehead Neville, par. and vil., Dorset, 2½ miles SW. of Sturminster Newton; 1355 ac., pop. 152; P.O.

Fifield.—par. and vil., on NW. border of Oxfordshire, 4½ miles NW. of Burford; 1160 ac., pop. 182; P.O.—**2. Fifield,** or **Fyfield,** hamlet, SE. Oxfordshire, 2½ miles NE. of Wallingford. See also FYFIELD.

Fifth Buoy Light, Tees Mouth, S. Durham, on Slag Wall, 1¾ m. within the bar; is a fixed light seen 7 miles.

Figbury Ring, another name for Chlorus' Camp.

Figgat Burn, continuation of Braid Burn, Edinburghshire; **Figgat Whins,** tract (anciently a forest), at Portobello, 3½ miles E. of Edinburgh.

Figgs Marsh, hamlet, 1 mile NE. of Mitcham, mid. Surrey.

Figheldean, par. and vil., S. Wilts, on river Avon, 4 m. N. of Amesbury; 5439 ac., pop. 439. **F. House** is a seat; P.O.

Fighting Cocks, vil. (ry. sta., **Dinsdale,** N. E. R.), on SE. border of Durham, 4 miles SE. of Darlington.

Figlie, affl. of Little Barrow, King's co.; 14 m. long.

Filby, par. and vil., N. Norfolk, 5 miles NW. of Yarmouth; 1430 ac., pop. 541. **F. Broad,** a mere in the neighbourhood, is frequented by wild fowl; P.O., T.O.; in vicinity of vil. is **Filby House.**

Filey, urb. dist., par., and fashionable watering-place, with ry. sta., N. E. R., on Filey Bay, E. R. Yorkshire, 9½ m. SE. of Scarborough and 44½ miles NE. of Hull; urb. dist. and par., 832 ac., pop. 3003; P.O., T.O.; is situated in a picturesque position on the cliffs, and has a splendid beach of hard sand. There is a Spa, north of town, said to be beneficial in cases of dyspepsia. The new sea wall and promenade date from 1894; about one mile from the station is a nine-hole golf course. There is a lifeboat station. Filey has important fisheries. The bay is considered to be well adapted for a harbour of refuge, and stretches from Filey Brigg on the N., ten miles S. to Breil Point. **Filey Brigg** (formerly called the "File"), the N. boundary of the bay, is a ridge of rocks extending nearly ½ mile into the sea.

Filgrave, hamlet, 2 m. N. of Newport Pagnell, Bucks. See TYRINGHAM WITH FILGRAVE.

Filkins, par. and hamlet, Oxfordshire, 5 miles SW. of Burford; par., 1781 ac., pop. 388; P.O., T.O.; contains **Filkins Hall.**

Fillan Water, W. Perthshire; rises on the Argyllshire border, and flows 11 miles NE. and SE. through Strath Fillan to head of Loch Dochart.

Fillan's, St., vil., Perthshire. See ST. FILLANS.

Filleigh, par. and ham., N. Devon, with ry. sta., G. W. R., 3½ miles NW. of South Molton; 2182 ac., pop. 319; P.O., T.O.

Filley, par., Cornwall. See PHILLEIGH.

Filley Close, ham., NE. Lancashire, 2 m. N. of Burnley.

Fillham, North and **South,** 2 hamlets, Ugborough par., S. Devon, 1½ mile E. of Ivybridge.

Fillingham, par. and vil., in co. and 9 miles NW. of Lincoln; 3596 ac., pop. 260; P.O.; 1 m. W. of vil. is the seat of **Fillingham Castle. F. Manor** is a 17th century mansion with a lake of 40 ac. in the grounds.

Fillongley, par. and vil., Warwickshire, with ry. sta. (**Arley and Fillongley**), M. R., 6 miles SW. of Nuneaton; 4878 ac., pop. 1112; P.O., T.O.; the vil. is 2 miles S. of sta.; 1½ mile SW. of vil. is the seat of **Fillongley Hall. F. Grange** and **F. Lodge** are also seats.

Fillyford Bridge, across river Wye, near Rowsley, N. Derbyshire.

Filmer Hill, seat, 9 miles SW. of Alton, N. Hants.

Filton, par. and ry. sta., G. W. R., S. Gloucestershire, 4¾ miles N. of Bristol; 1025 ac., pop. 464; P.O., T.O.

Fimber, par. and ham., E. R. Yorkshire, with ry. sta. (**Sledmere and Fimber**), N. E. R., 8½ m. NW. of Gt. Driffield; 1927 ac., pop. 145; P.O., at **Fimber Station;** 1 mile S. of sta. is **Fimber Field House,** seat, and 1¼ mile NE. is **Fimber Nab House,** seat.

Fin——. See also FINN——.

Fin Glen.—on S. side of Loch Earn, Perthshire, 2 miles W. of St. Fillans.—**2. Fin Glen,** 8 m. NW. of Kilsyth, Stirlingshire.

Finalty, mt., NW. Forfarshire, 8 m. W. of Milton of Clova; alt., 2954 ft.

Finart.—stream, Argyllshire; flows 4½ miles SE. through Glen Finart to Loch Long near Ardentinny.—**2. Finart,** seat, Dumbartonshire. See FINNART.

Finavarra, vil. and seat, near Burren, N. co. Clare. **Finavarra Head** is in Ballyvaghan Bay.

Finavon, Forfar. See FINHAVEN.

Finborough, Great, par. and vil., W. Suffolk, on river Orwell, 3 miles SW. of Stowmarket; 1695 ac., pop. 412; P.O.; contains **Finborough Hall.**

Finborough, Little, par. and vil., E. Suffolk, 3½ miles SW. of Stowmarket; 322 ac., pop. 33.

Finbracks, mt., Forfarshire, 10 m. N. of Kirriemuir; alt., 2478 ft.

Fincairn, hamlet, W. co. Londonderry, 5 m. NE. of Park; P.O.

Fincastle, NE. dist., Perthshire, between the Garry and the Tummel; P.O., T.O.; 6 miles NW. of Pitlochry; is traversed by **Fincastle Burn,** flowing SE. through Strath Fincastle (or Fincastle Glen) to the Tummel; gives the title of viscount to the Earl of Dunmore; on left bank of Fincastle Burn is **F. House.**

Finchale Abbey, ruin on river Wear, in co. and 3½ miles NE. of Durham.

Fincham, par., vil., and seat, W. Norfolk, 5 miles NE. of Downham; 2973 ac., pop. 538; P.O., T.O.

Finchampstead, par. and vil., Berks, 3½ miles SW. of Wokingham; 3943 ac., pop. 666; P.O., T.O. **F. Ridges** is a hill range extending from **F.** to Sandhurst.

Fincharn Castle, ruined stronghold of the Macdonalds, at S. end of Loch Awe, Argyll; **Fincharn, River,** issues from Loch Fincharn, and flows NW. to Loch Awe.

Finchcox, seat, on S. border of Kent, near Goudhurst.

Finchingfield, par. and vil., E. Essex, 8 miles NW. of Braintree; 8430 ac., pop. 1333; P.O., T.O.

Finchley, urb. dist. and par., Middlesex, with ry. stas. (**F., East F.,** and **Woodside**), G. N. R. Finchley sta. is 1 mile NW. of East Finchley sta., 7¼ miles NW. of King's Cross sta., London; urb. dist. and par., 3384 ac., pop. 22,126.

Finchley Road, ry. stas., M. & Met. Rys., in NW. of London.

Finchley Road and Frognal, ry. sta., L. & NW. R., in NW. of London.

Finderlie, seat, 2 miles W. of Milnathort, Kinross.

Finden Hill, vil., in co. and 4 m. NW. of Durham.

Findermore, ry. sta., Clogher Valley Ry, 2 m. WSW. of Clogher sta., S. co. Tyrone.

Findern, par. and vil., in co. and 5 miles SW. of Derby; par., 1679 ac., pop. 378; P.O.

Findhorn, fishing vil. and summer resort with harb., Elginshire, on Findhorn Bay at mouth of river Findhorn, 5 m. N. of Forres and 12 miles NW. of Elgin; pop. 486; P.O., T.O.; is the centre of the fishery dist. extending from Buckie to Cromarty. The vil. has been twice destroyed, once by the shifting of the Culbin Sands, and once by the sea.

Findhorn, River, Inverness, Nairn, and Elgin; rises among the Monadhliath Mountains, and flows NE. through Strath Dearn to the Moray Firth, 2 miles N. of Forres; is 62 miles long, has salmon and trout, and is famed for its varied and picturesque scenery.

Findlater Castle, on rock on coast of Banffshire, 1¾ mile E. of Cullen, ruined stronghold (fortified 1445) of the Ogilvies of Deskford, earls of Findlater (1638–1811).

Findlay's Seat, hill, in co. and 6½ miles SE. of Elgin; alt., 861 ft.

Findochty, fishing vil. with ry. sta., G. N. S. R., Banffshire, 3½ miles NE. of Buckie; pop. 1501; P.O., T.O.

Findo-Gask, par. and hamlet (ry. sta., Balgowan, C. R.), Perthshire—par., 5185 ac., pop. 323; ham., 2 m. SE. of sta. and 8 miles SW. of Perth; P.O., called **Gask;** the par. is traversed by a Roman road. See GASK.

Findon, par. and vil., W. Sussex, 4 miles NW. of Worth-

ing; 4370 ac., pop. 656; P.O., T.O.; in vicinity of vil. is the seat of **Findon Place.**

Findon.—fishing vil., near **Findon Ness,** on coast of Kincardineshire, 6 miles S. of Aberdeen; gives name to the well-known Findon (or Finnan) haddocks, first cured here. —**2. Findon,** farm, Banffshire, 1 mile SW. of Gardenstown; has yielded numerous fossil fish.

Findon House, on SE. shore of Cromarty Firth, Ross and Cromarty, 5 miles NE. of Conon Bridge.

Findrack House, seat, 2 miles NE. of Lumphanan, Aberdeenshire.

Findrassie, seat, in co. and 2½ miles NW. of Elgin.

Findynate, seat, on the Tay, 6 miles W. of Ballinluig Junction, Perthshire.

Finea, on N. border of co. Westmeath, 2 miles E. of Ballywillan sta.; P.O. See FINNEA.

Finecourt House, seat, 6 miles SW. of Bridgwater, Somerset.

Finedon, urb. dist., par., and vil., with ry. sta., M. R., Northamptonshire, 3 miles NE. of Wellingborough; urb. dist. and par., 3661 ac., pop. 4129; P.O., T.O.; the vil. is 1½ mile SE. of sta.; in W. vicinity of vil. is **Finedon Hall,** and ½ m. S. of sta. is **Finedon Lodge.** There are iron ore mines in the neighbourhood.

Finella, Kincardineshire. See FENELLA.

Finella Hill, Kincardineshire, 5 miles NW. of Laurencekirk; 1358 ft.

Fineshade, par., N. Northamptonshire, 2½ miles NW. of King's Cliffe; 802 ac., pop. 53; contains **Fineshade Abbey.**

Finfan, mineral well, NE. Elginshire, 1½ mile SW. of Garmouth.

Fingall (white foreigners), dist., N. of river Liffey, co. Dublin; gives the title of earl to the Plunkets. In 1171 1172 the dist. was occupied by the Danes or Ostmen of Dublin—whence the name.

Fingal's Cave, STAFFA: which see.

Fingal's Fort, or **Knockfin.** See DUN FIONN.

Fingal's Grave, KILLIN: which see.

Fingal's Griddle, Caledonian remains, on Ormsaigmore, 10 miles NW. of Sunart, Argyllshire.

Fingal's Oak, old tree, near Barcaldine House, on S. side of Loch Creran, Argyllshire.

Fingal's Seat (Ait-Suidh-Thuin), mountain, at head of Portree Loch, Skye island; alt. over 1000 ft.

Fingal's Stair, flight of steps, on shoulder of Ben Eadden, 9 miles NW. of Port Appin, Argyllshire.

Fingask.—ry. sta., G. N. S. R., Aberdeenshire, 1½ mile W. of Old Meldrum; in vicinity is **F. House.**—**2. Fingask,** loch (depth, 47 ft.), 1½ m. S. of Blairgowrie, Perthsh.

Fingask Castle, old mansion, seat of the Murray-Threiplands of Fingask, 2½ m. NW. of Errol, Perthshire.

Fingest, par., S. Bucks, 7 m. NW. of Great Marlow; 1285 ac., pop. 367.

Finghall, par. and vil. with ry. sta. (**Finghall Lane**), N. E. R., N. R. Yorkshire, 4½ miles SE. of Leyburn; 561 ac., pop. 95; P.O.

Fingland,—hamlet, NW. Cumberland, 6 miles N. of Wigton.—**2. Fingland,** seat, 5½ miles S. of Elvanfoot, S. Lanarkshire.

Fingland.—affluent of the White Esk at Davington, NE. Dumfriesshire; has a waterfall (Wellsburnspout) 56 ft. in leap.—**2. Fingland,** affluent of Quair Water, at Traquair, Peeblesshire.

Finglas.—par. and vil., on the Royal Canal and river Tolka, in co. and 3 miles W. of Dublin—par., 4696 ac., pop. 1595; vil., pop. 463; P.O.—**2. Finglas,** par., SW. King's co., 4 m. SW. of Roscrea; 702 ac., pop. 65.—**3. Finglas,** stream, W. co. Kerry, flowing from the Slieve Mish Mts. to Tralee Bay, 10 m. W. of Tralee.

Finglas Bridge. See TOLKA.

Fingle Bridge, old 3-arch structure, amidst romantic scenery, on river Teign, NE. border of Dartmoor, E. Devon, 3½ miles NW. of Moreton Hampstead.

Finglesham, hamlet, E. Kent, 2 miles SW. of Deal.

Fingray, Hill of, W. border of Kincardineshire, 7½ m. NW. of Fettercairn; alt., 1560 ft.

Fingrean, small lough, mid. co. Tyrone, 4 miles NW. of Carrickmacross.

Fingringhoe, par. and vil., E. Essex, 4 miles SE. of Colchester; 2560 ac., pop. 534; P.O.

Finham, hamlet, 3 m. S. of Coventry, Warwickshire.

Finhaven Castle, ruins of ancient stronghold of the earls of Crawford, near river South Esk, in co. and 5 miles NE. of Forfar; in vicinity is **Finavon House; Finhaven Hill** (751 ft.), with vitrified fort, commands a view of Strathmore.

Finish.—island, SW. co. Galway, off Kilkieran Bay; 169 ac., pop. 134.—**2. Finish,** island, S. co. Clare, at mouth of river Fergus.

Finisk, affl. of r. Blackwater, W. co. Waterford.

Fink, St., Perthshire. See ST. FINK.

Finkle Street, hamlet, S. div. West-Riding Yorkshire, 4 miles SW. of Barnsley.

Finkley, ham. and seat, 2 miles NE. of Andover, Hants.

Finlagan, Loch, Islay island, Argyllshire, 3 miles W. of Port Askaig; on an islet are ruins of a castle and a chapel of the Lord of the Isles.

Finlarig Castle, ruins of ancient seat, at head of Loch Tay, Perthshire, 1 m. NE. of Killin; adjacent is the burying-place of the Breadalbane family.

Finlas, Loch, Ayrshire, 1½ mile W. of Loch Doon, and 5 m. SW. of Dalmellington.

Finlas Water, Dumbartonshire; flows 4½ miles SE. to Loch Lomond near Rossdhu House.

Finlay's Castle, ruin, Nairnshire, 4 m. SE. of Moss-side.

Finlay's Mire, 3 miles E. of New Deer, N. Aberdeenshire; here some Covenanters were cut off by the Ogilvies.

Finlayston House (15th century), on the Clyde, 2½ miles E. of Port Glasgow, Renfrewshire; was long the residence of the earls of Glencairn.

Finlieve, mt., Mourne mts., co. Down; alt., 1888 ft.

Finlough, lough and seat, S. co. Clare, 4 m. NE. of Newmarket.

Finmere, par., vil., and ry. sta., G. C. R., NE. border of Oxfordshire, on river Ouse, 4½ miles SE. of Brackley; 1570 ac., pop. 226; P.O.; contains **Finmere House.**

Finn——. See also FIN——.

Finn.—river, co. Donegal; issues from **Lough Finn,** and flows 25 miles E. to river Foyle below Castlefinn.—**2. Finn,** river, flowing through cos. Fermanagh, Monaghan, and Cavan to Upper Lough Erne, 2 miles N. of Redhill.

Finnan.—stream, SW. Inverness-shire; flows 5 m. S. through Glen Finnan to head of Loch Shiel.—**2. Finnan** (Kincardineshire). See FINDON.

Finnart.—seat, on E. side of Loch Long, 2½ miles N. of Garelochhead, Dumbartonshire.—**2. Finnart,** shooting-lodge, near SW. corner of Loch Rannoch, Perthshire, 9 miles W. of Kinloch Rannoch.

Finnart Pt., headland, E. side of mouth of Loch Ryan. **F. House** is 1 m. to SE.

Finnarts House, seat, Glen App, SW. Ayrshire; post-town, Ballantrae.

Finnea, vil., co. Westmeath, 8 m. NW. of Castlepollard; pop. 150; P.O., called **Finea.**

Finned, r., N. co. Sligo, flowing into Sligo Bay, 2 miles W. of Easky.

Finnery, affluent, of r. Barrow, which it joins 4 m. N. of Athy, SW. co. Kildare.

Finnich, glen and burn, W. Stirlingshire; the burn rises on the border of Dumbartonshire and flows 5 m. NE. to the river Blane.

Finnich Malise, seat, Stirlingsh., 1 m. S. of Drymen.

Finnieston, dist. and ry. sta., N. B. R., in W. suburbs of Glasgow, near Queen's Dock.

Finningham, par. and vil. with ry. sta., G. E. R., W. Suffolk, 6 miles SW. of Eye; 1257 ac., pop. 353; P.O., T.O.

Finningley, par. and vil. with ry. sta., G. N. & G. E. Ry., Notts—2397 ac., pop. 352; vil., 7½ miles SE. of Doncaster; P.O.; 1½ mile SW. of vil. is **Finningley Hall.**

Finnoe, par., N. co. Tipperary, 2 miles SW. of Borrisokane; 5053 ac., pop. 478. **F. House** is a seat.

Finnstown Ho., seat, 1½ mile S. of Lucan, co. Dublin.

Finmount Ho., seat, 2 miles SE. of Prosperous, co. Kildare.

Finny, hamlet, S. co. Mayo, 7 m. NW. of Clonbur; P.O.

Finsbay, loch, SE. of Harris, Western Is.

Finsbury, parl. and met. bor., London; parl. bor., 996 ac., pop. 165,808; met. bor., 589 ac., pop. 101,463; consists of Charterhouse, Clerkenwell, Glasshouse Yard, St. Luke, and St. Sepulchre pars., and returns 3 members —3 divisions, viz., Holborn, Central, and East, 1 member for each; its representation was increased in 1885, when its limits were reduced by the formation of Islington parl. bor. Here is the Royal London Ophthalmic Hospital.

Finsbury Park, public park and important ry. junction, G. N. R., E. Middlesex, adjoining the met. bors. of Islington and Stoke Newington, 2½ m. N. of King's Cross, with N. L. R. connection from Broad Street. The low-level sta. is the terminus of the G. N. and City (Tube) R.; the park, opened 1869, contains 115 acres.

Finstall, eccl. dist. and vil., Stoke Prior par., E. Worcester—dist., pop. 1505; vil., 2 m. SE. of Bromsgrove; P.O., T.O.; in vicinity is **Finstall House.**

Finsthwaite, eccl. dist. and hamlet, Colton par., N. Lancashire—dist., pop. 443; the hamlet is 8 miles NE. of Ulverston; ½ mile SW. is **Finsthwaite House.**

Finstock, par. and vil., Oxfordshire, 4½ miles N. of Witney; 883 ac., pop. 451; P.O.

Finstown, seaport vil. with pier, Orkney, at head of Bay of Firth, 6½ miles NW. of Kirkwall; P.O., T.O.; has horse and cattle fairs, and some shipping trade.

Fintona, town with ry. sta., G. N. I. R., S. co. Tyrone, 5¼ miles S. of Omagh; pop. 1107; P.O., T.O. Market day, *Friday.*

Fintona Junction, ry. sta., G. N. I. R., ¾ mile NW. of Fintona, S. co. Tyrone.

Fintown, vil. and ry. sta., Donegal Ry., 8½ miles NE. of Glenties, co. Donegal; P.O.

Fintragh, bay on SW. coast of co. Donegal, 1 mile W. of Killybegs.

Fintray.—par. and vil., Aberdeenshire—par., 7319 ac., pop. 866; vil., near river Don, 1¼ mile NE. of Kinaldie, which is 10½ miles NW. of Aberdeen; P.O.; 1 mile E. of vil. is **Fintray House,** seat of Lord Semphill.

Fintray Bay, on W. of Great Cumbrae island.

Fintry.—par. and vil., mid. Stirlingshire—par., 13,788 ac., pop. 314; vil., on Endrick Water, 16 miles SW. of Stirling and 17 NE. of Glasgow; P.O., T.O.; in N. of par. are the **Fintry Hills,** alt., 1676 ft.; 2¼ miles E. of vil., on Endrick Water, is the **Loup of Fintry,** a waterfall of 94 ft.; 3½ miles E. of vil. are the remains of **Fintry** (or **Graham's**) **Castle**, stronghold of the Grahams of Fintry.—**2. Fintry,** estate, long the property of the Grahams of Fintry, Forfarshire, 3 m. NE. of Dundee; of Fintry Castle (1311) there are no remains.

Finuge, par. and vil., N. co. Kerry, on river Feale, 2 miles SW. of Listowel; 3740 ac., pop. 911.

Finvarra (N. co. Clare). See FINAVARRA.

Finvoy, par., W. co. Antrim, on river Bann, 4 miles SW. of Ballymoney; 16,369 ac., pop. 3381; P.O.

Finzean House, seat, Aberdeenshire, 6 miles SE. of Aboyne.

Fiodhaig, rivulet, Sutherlandshire; issues from Loch Fiodhaig (71 ft. deep), and flows SE. through Glen Fiodhaig to Loch Shin, 13 m. NW. of Lairg.

Fionn Bheinn, mountain, Ross and Cromarty, 7 miles E. of Kinlochewe; alt., 3060 ft. See BEN FIN.

Fionn Loch (90 ft. deep; alt. above sea level, 356 ft.), 5½ m. E. of Poolewe, NW. Ross and Cromarty.

Fionphort, pl., SW. Mull, on Sound of Iona; P.O.

Fir Grove, seat, near Farnham, W. Surrey.

Fir Grove Road, pl., Hants, 2 m. from Woolston; P.O.

Fir Hill, seat, SE. co. Cork; post-town, Monkstown.

Fir Island, islet, in Coniston Lake, N. Lancashire.

Fir Tree, eccl. dist., Witton-le-Wear par., S. Durham; pop. 2437.

Fir Tree Moss, tract, near Kielder sta., S. Northumberland.

Firbank, par., Westmorland, 6 miles E. of Kendal; 2985 ac., pop. 153.

Firbeck, par. and vil., S. div. W. R. Yorkshire, 4 miles SW. of Tickhill; 1297 ac., pop. 231; P.O., T.O.; contains the seat of **Firbeck Hall.**

Firbis Castle, ruins, E. side of Killala Bay, co. Sligo, 2½ m. NE. of Inchcrone.

Firby.—hamlet, W. Kent, 8½ miles SE. of Dartford.—**2. Firby,** par., East-Riding Yorkshire, on river Derwent, 4 miles SW. of Malton; 525 ac., pop. 40; contains the seat of **Firby Hall.**—**3. Firby,** par., 1 mile S. of Bedale, North-Riding Yorkshire; 685 ac., pop. 80.

Fire Beacon, hamlet, N. Lincolnshire, 4 miles NE. of Ludborough.

Firhall, seat, in co. and 1 mile S. of Nairn.

Firies, hamlet, mid. co. Kerry, 1½ m. W. of Farranfore sta.; P.O.

Firkeel, vil., 10 m. SW. Castletown Berehaven, W. co. Cork.

Firkin, small bay and prom., on W. side of Loch Lomond, Dumbartonshire, 2 miles SE. of Tarbet Pier.

Firle, West, par. and vil., E. Sussex, 4½ miles SE. of Lewes; 3429 ac., pop. 535; P.O., T.O., called **Firle**; behind the vil. is **Firle Beacon,** 820 ft. high; in NE. vicinity of vil. is the seat of **Firle Place.**

Firmount.—pl. and seat, 3 miles N. of Edgeworthstown, co. Longford.—**2. Firmount,** ry. sta., Cork and Muskerry Ry., in co. and 14¼ miles NW. of Cork.

Firmount House, 2 m. SE. of Prosperous, co. Kildare.

Firom Isaf, hamlet, on SW. border of Monmouthshire, 7 miles W. of Newport.

Firry Park, seat, E. co. Longford, 3 m. SE. of Granard.

Firs, The, seat, SE. Berks; post-town, Binfield.

Firsby.—par. and ry. sta., G. N. R., E. Lincolnshire, on river Steeping, 4¼ miles SE. of Spilsby; 1107 ac., pop. 213.—**2. Firsby,** place, S. div. West-Riding Yorkshire, 6 miles SW. of Doncaster.

Firsby, East, par., N. Lincolnshire, on the Wolds, 6 m. SW. of Market Rasen; par., 544 ac., pop. 31.

Firsby, West, par., Lincolnshire, 2 miles SW. of E. Firsby; 682 ac., pop. 59.

First Tower, ry. sta., Jersey Ry., ¾ mile NW. of St. Helier, Jersey, Channel Islands; P.O.

Firth, par., Mainland, Orkney; 8125 ac., pop. 700; contains Finstown; in **Bay of Firth,** on W. side of par., are oyster beds.

Firths Voe, inlet, Shetland, in W. of Mainland.

Fiscar, vil., Cornwall. See VISCAR.

Fish Holm, isl., Shetland, 2½ m. S. of S. extremity of Yell.

Fish Ponds, ry. sta., M. R., 3½ miles NE. of Temple Mead sta., Bristol. See FISHPONDS.

Fishbourne, hamlet, on N. coast of Isle of Wight, at mouth of river Wootton, 2½ miles W. of Ryde.

Fishbourne, New, par. and vil., SW. Sussex, on Chichester harbour, 1 mile W. of Chichester; 1299 ac., pop. 603; P.O., T.O., called **Fishbourne. F. Manor** is a seat.

Fishbourne, Old, hamlet, SW. Sussex, 2 miles SE. of Chichester.

Fishburn, par. and vil., in co. and 9 miles SE. of Durham; 2126 ac., pop. 323.

Fishcross and Sauchie, vil., 2 miles N. of Alloa, Clackmannanshire; pop. 438; P.O., T.O., called **Sauchie.**

Fisher, hamlet, W. Sussex, 2 miles S. of Chichester.

Fisher Crag, on W. side of Thirlmere, W. Cumberland; alt., 1383 ft.

Fisher Gill, rivulet, W. Cumberland; flows NE. into Thirlmere.

Fisher Street, vil., Killilagh par., NW. co. Clare, 6 miles NW. of Ennistimon; pop. 115.

Fisherfield and Letterewe Deer Forest, NW. Ross and Cromarty; 45,000 ac.; post-town, Auchnasheen.

Fisherhill, ham., co. Mayo, 5 m. SW. of Foxford; P.O.

Fisherie, vil., N. Aberdeenshire, 8 miles NE. of Turriff; P.O., T.O.

Fisherrow, W. part town of Musselburgh, Edinburghshire; P.O., T.O.; it is connected with Musselburgh by 3 foot bridges and one driving bridge over the Esk; on E. pier head is a fixed harbour light seen 8 miles. Nearly the entire population is engaged in the fishing industry.

Fisher's Cross, another name for Port Carlisle.

Fisher's Down, ham., 2½ m. E. of Bishop's Nympton, Devon.

Fisher's Pond, pl., mid. Hants, 3 m. S. of Twyford; P.O.

Fisher's Tryst, inn, 8 miles S. of Edinburgh, on road to Penicuik, and ¼ m. N. of Glencorse station.

Fisherton, *quoad sacra* par. and fishing hamlet, Maybole par., Ayrshire, 6 miles SW. of Ayr; pop. 485.

Fisherton Anger, Within, par., S. Wilts, wholly within the parl. bor. of Salisbury; 185 ac., pop. 4664. **Fisherton Anger, Without,** par., Wilts, adjoining the above; 163 ac., pop. 1258.

Fisherton Delamere, par., S. Wilts, on river Wiley, 8½ miles NW. of Wilton; 2834 ac., pop. 253; contains the seat of **F. D. House.**

Fishertown, or **Seatown,** part of town of Cullen, Banffshire.

Fisherwick, par. and seat, E. Staffordshire, on river Tame, 3½ miles NE. of Lichfield; 1313 ac., pop. 129.

Fisherwick, seat, 2 m. SW. of Ballyclare, S. co. Antrim.

Fishguard (lower town called **Abergwaen**), parl. bor. (contributory to Pembroke and Haverfordwest districts of Boroughs), seaport, market town, and par., N. Pembrokeshire, at mouth of river Gwaen and at head of Fishguard Bay, 13 miles N. of Haverfordwest, with ry. sta. (**Goodwick**), G. W. R., 1 m. NW.—par., 4206 ac., pop. 2002; parl. bor., pop. 1591; P.O., T.O. Market day, *Thursday.* The town is small and ill-built, but the bay is one of the best natural harbours on that part of the coast. It is 1½ mile N. and S., and 3 miles E. and W.; it is free from sandbanks and shoals, is sheltered by the bold promontories of Dinas Head and Penainglâs, and is at all times easy of access. F. is a sub. port to Cardigan, and a lifeboat and coastguard station. It is one of the Pembroke Boroughs, which return 1 member to Parliament. A French force landed here in 1797. See also GOODWICK.

Fishing House, The, on border of Derbyshire and Staffordshire, 1 mile S. of Hartington; is a small square building with the inscription "Piscatoribus Sacrum, 1674"; was a resort of Izaak Walton (1593–1683), the angler.

Fishlake, par. and vil., S. div. W. R. Yorkshire, on river Dearne, 2 miles W. of Thorne; 3131 ac., pop. 482; P.O. A portion of what is now marshland was formerly a lake teeming with fish—hence the name of the parish.

Fishleigh House, seat, 1 mile N. of Hatherleigh, Devon.

Fishley, hamlet, S. Norfolk, 11 miles E. of Norwich. See UPTON WITH FISHLEY.

Fishmoyre, ham. and seat, 5 miles SW. of Templemore, co. Tipperary.

Fishnish, inlet, Mull island, W. Argyllshire, 2½ m. NW. of Pennygown.

Fishpond Bottom, hamlet, Dorset, 5 m. NW. of Bridport.

Fishponds, eccl. dist. with ry. sta. (**Fish Ponds**), M. R., Stapleton par., S. Gloucestershire; pop. 10,387; P.O., T.O. See FISH PONDS.

Fishpool, hamlet, S. Notts, 4 miles SE. of Mansfield.

Fishtoft, par. and vil., S. Lincolnshire, 2½ miles SE. of Boston; 3957 ac., pop. 709; P.O. A dyke, over a mile long, prevents encroachments by the sea.

Fishtoft Drove, pl., E. Lincolnshire, 3 miles N. of Boston.

Fishwick, south-eastern sub. of Preston, NE. Lancashire. **F. Hall** is a seat.

Fishwick, ancient par., now in Hutton par., SE. Berwickshire; has ruins of ancient church.

Fishwives Causey, road, Edinburghshire, near Portobello; is considered to be a fragment of the Roman road between Inveresk and Cramond. It was much used by fisherwomen journeying between the coast and Edinburgh—hence the name.

Fiskerton,—par. and vil. on river Witham, in co. and 5 miles E. of Lincoln; 2817 ac., pop. 386; P.O.—**2. Fiskerton cum Morton,** par. and ry. sta., M. R., in co. and 12½ m. NE. of Nottingham; 1573 ac., pop. 369; P.O.

Fistard, vil. and headland, SW. coast Isle of Man, near Port St. Mary.

Fistral Bay, small bay, on W. coast of Cornwall, midway between Trevose Head and St. Agnes Head.

Fitch, vil., 3 miles W. of Lerwick, Shetland.

Fitchampsted, ham., 1 m. N. of Cumnor, N. Berks.

Fitfield, hamlet, near NE. border of Berks, 3½ miles NW. of Windsor.

Fitful Head, prom. in S. of Shetland, 6 miles NW. of Sumburgh Head, alt. 929 ft.; the abode of the prophetess Norna in Scott's "Pirate."

Fithie,—loch, in co. and 1½ mile E. of Forfar.—**2. Fithie,** affluent of Dighty Water, Forfarshire.

Fitling, par., East-Riding Yorkshire, 6½ miles NE. of Hedon; 1530 ac., pop. 103.

Fitticks, St., Kincardine. See ST. FITTICKS.

Fittleton, par. and vil., S. Wilts, on river Avon, 6 miles N. of Amesbury; 3213 ac., pop. 273.

Fittleworth, par., vil., and ry. sta., L. B. & S. C. R., W. Sussex, on river Rother, 2½ m. SE. of Petworth; 2362 ac., pop. 657; P.O., T.O.

Fitty,—loch, Fifeshire, 3 m. NE. of Dunfermline.—**2. Fitty,** hill, in W. of Westray island, Orkney; 556 ft.

Fitz, par. and vil., Shropshire, on rivers Severn and Perry, 4 m. NW. of Shrewsbury; 1587 ac., pop. 262.

Fitzford, ruined mansion, near W. border of Devon, in S. vicinity of Tavistock; was garrisoned (1644) for Charles I. and reduced by Lord Essex.

Fitzhall, seat, 2½ miles NW. of Midhurst, W. Sussex.

Fitzhead, par., vil., and seat, W. Somerset, 3 miles NE. of Wiveliscombe; 1247 ac.; pop. 241; P.O.

Fitzjohns, seat, W. Essex; post-tn., Great Canfield.

Fitz's Well, spring, Dartmoor, S. Devon, 1½ mile N. of Dartmoor prison.

Fitzwalters, seat, 2½ m. NE. of Brentwood, S. Essex.

Five Acres, hamlet, W. Gloucestershire, 1 m. N. of Coleford; P.O.

Five Alley, 6 m. NW. of Parsonstown, King's co.; P.O.

Five Ash Down, pl., E. Sussex, 2 m. N. of Uckfield; P.O.

Five Ashes, ham., 2½ miles SW. of Mayfield, E. Sussex; P.O.

Five Barrow Down, hill range, E. Cornwall, between St. Neot and Lostwithiel.

Five Bells, hamlet, W. Somerset, 1 m. S. of Watchet.

Five Bridges, hamlet, in co. and 7 miles NE. of Hereford.

Five Chimneys, hamlet, E. Sussex, 4 miles NE. of Uckfield.

Five Fingers, rock, at the entrance to Trawbreaga Bay, 4 miles NW. of Malin, N. co. Donegal.

Five Lanes, vil., E. Cornwall, 7½ miles SW. of Launceston.

Five Mile Bridge, hamlet, Carrigaline par., S. co. Cork, 6 m. SW. of Monkstown.

Five Mile House, ry. sta., G. N. R., in co. and 5 miles E. of Lincoln.

Five Mile House, ham., 5 m. NW. of Dundee, Forfar; P.O.

Five Mile Point, headland, in co. and 6 miles N. of Wicklow.

Five Mile Town, vil., S. co. Tyrone. See FIVEMILETOWN.

Five Oak Green, hamlet, mid. Kent, 4 miles SE. of Tonbridge; P.O., T.O.

Five Oaks,—seat, 1 mile N. of Okehampton, S. Devon.—**2. Five Oaks,** vil., 1½ mile NE. of St. Helier, Jersey, Channel Islands; P.O.

Five Oaks Green, ham., W. Sussex, 5 m. SW. of Horsham.

Five Roads, 4 m. from Llanelly, Carmarthen; P.O.

Five Ways,—ry. sta. M. R., within the co. bor. of Birmingham, and ¾ m. SW. of New St. sta.—**2. Five Ways,** pl., 2 miles NE. of Cannock, Stafford; P.O.

Fivehead, par., S. Somerset, 4½ miles SW. of Langport; 1851 ac., pop. 340; P.O.

Fivemilebourne, on W. border of co. Leitrim, 7 miles SW. of Manorhamilton; P.O.

Fivemiletown, vil. and ry. sta., Clogher Valley Ry., S. co. Tyrone, 7½ m. SW. of Clogher; pop. 481; P.O., T.O. Market day, *Friday*.

Fivepenny Borve, vil., 17 m. NW. of Stornoway, Lewis island, Ross and Cromarty; pop. 360. See BORVE.

Fixby, par., N. div. W. R. Yorkshire, 3 miles NW. of Huddersfield; 938 ac., pop. 432; contains **Fixby Hall.**

Flackwell Heath, hamlet, S. Bucks, 3 miles SE. of Wycombe; P.O.

Fladbury, par. and vil. with ry. sta., G. W. R., SE. Worcestershire, on river Avon, 3 m. NW. of Evesham; par., 1573 ac., pop. 467; P.O., T.O.

Fladda,—one of the Treshnish Isles, 3 miles SW. of Treshnish Point, Mull island, Argyllshire.—**2. Fladda,** island, S. Uist par., Inverness-shire, in the Outer Hebrides, adjacent to Rona; pop. 36.—**3. Fladda,** island, Inverness-shire, in the Outer Hebrides, 2 miles S. of Vatersay.—**4. Fladda,** island, Harris par., Lewis island, Inverness-shire, at mouth of Loch Reasort.—**5. Fladda,** island, Portree par., Inverness-shire. See FLODDA.

Fladda Lighthouse, on island at N. end of Scarba Sound, Jura par., Argyllshire; has a fixed light (Fladda Island) 42 ft. above high water and seen 11 miles; pop. 7.

Fladdabister, hamlet, Shetland, on Bay of Fladdabister, 8 miles SW. of Lerwick.

Fladda-chuain, island, Inverness-shire, 5 miles NW. of Point of Aird, Skye island.

Fladdaymore, S. Uist. See FLADDA.

Fladdaybeg, isl., S. Uist, adjacent to Fladdaymore.

Flagg, par., 5½ miles W. of Bakewell, N. Derbyshire; 1805 ac., pop. 178; P.O.; contains **Flagg Hall.**

Flagmount, ham., NE. co. Clare, 6 m. N. of Feakle; P.O.

Flagstaff Rock,—highest rock of the Skelligs, 7½ miles W. of Bolus Head, SW. co. Kerry; has a lighthouse with fixed light (Skelligs) 175 ft. above high water and seen 18 miles.—**2. Flagstaff Rock,** in river Shannon, on N. side of Channel, 5¼ miles below Limerick; has fixed light visible 4 miles.

Flambards, mansion, Harrow par., Middlesex, 9 miles NW. of London.

Flamborough, par. and vil. with ry. sta. (2 m. to W.), N. E. R., East-Riding Yorkshire, 4 miles NE. of Bridlington; 3081 ac., pop. 1326; P.O., T.O.; has remains of old castle and was once an important town, but is now only a fishing vil.

Flamborough Head ("Flænburg" or dart castle, from shape of the Head), prom., with several caves, on E. coast of Yorkshire, 1½ mile E. of Flamborough vil.; has a lighthouse, 87 ft. high, with revolving light (Flamborough) 214 ft. above high water, and seen 21 miles. Here is a Lloyd's signal station.

Flamstead, par. and vil., Herts, 7 miles NW. of St. Albans; 5491 ac., pop. 1049; P.O.

Flamstead Bury, place, 2 miles SE. of Flamstead, Herts.

Flamstead End, ham., Herts, 3½ m. S. of Hoddesdon; P.O.

Flamston, hamlet, S. Wilts, 6 miles SW. of Salisbury.

Flanchford Place, seat, 2 miles SW. of Reigate, mid. Surrey.

Flanders Moss, 4 m. SE. of Aberfoyle, Stirlingshire, on S. side of river Forth; is now largely reclaimed.

Flanesford Priory (1347), ruin, on river Wye, Herefordshire, 4 miles SW. of Ross.

Flannan Isles, or **Seven Hunters,** group of seven small islands, Uig par., Ross and Cromarty, in the Outer Hebrides, 15 m. NW. of Gallon Hd., Lewis; pop. 4; have some ancient monuments, supposed to be religious, and are frequented by immense flocks of sea-fowl; there is a lighthouse (on Eilean More), 75 ft. high, with group-flashing light, 330 ft. above high water and visible 24 miles.

Flansham, hamlet, SW. Sussex, 2 miles NE. of Bognor.
Flanshaw Lane, ham., W. R. Yorkshire, ½ m. SW. of Alverthorpe.
Flasby with Winterburn, par., N. div. W. R. Yorkshire, on river Aire, 4½ miles NW. of Skipton; 4337 ac., pop. 98; contains **F. Hall.** One mile N. of Winterburn is a reservoir.
Flash, vil., N. Staffordshire, 4 miles NW. of Longnor.
Flashader, dist., in E. of Duirinish par., Skye island, Inverness-shire, 15 m. W. of Raasay.
Flashbrook, hamlet, W. Staffordshire, 5½ miles SW. of Eccleshall.
Flass Hall, seat, in co. and 4½ miles W. of Durham.
Flat Head, prom., S. co. Cork, 8 m. SW. of Queenstown.
Flatholm, island, in Bristol Channel, within par. and 8 miles NW. of Uphill, E. Somerset; is 1½ mile in circumference, and affords good sheep pasture; there is a marine artillery battery; on the S. point is a lighthouse, 99 ft. high and 164 above high water, with occulting light seen 18 miles.
Flatpunds, loch, 1¾ m. N. of Walls, Shetland.
Flats Farm, hamlet, Treeton par., S. div. West-Riding Yorkshire, 4 miles S. of Rotherham.
Flaughton Hill, highest point in Eday, Orkney Islands; alt., 328 ft.
Flaunden, par. and hamlet, on SW. border of Herts, on river Chess, 7 miles SW. of Hemel Hempstead; 919 ac., pop. 179; P.O.
Flawborough, par., S. Notts, 8 m. S. of Newark; 981 ac., pop. 59.
Flawforth, place, S. Notts, 1 m. W. of Plumtree; it was formerly a populous town.
Flawith, par., North-Riding Yorkshire, 4½ miles SW. of Easingwold; 607 ac., pop. 48.
Flax Bourton, par. and vil. with ry. sta., G. W. R., N. Somerset, 6 miles SW. of Bristol; 630 ac., pop. 215; P.O., T.O.
Flaxby, par., E. div. W. R. Yorkshire, 3½ miles NE. of Knaresborough; 718 ac., pop. 53.
Flaxford, seat, 3 miles W. of Guildford, W. Surrey.
Flaxley, par. and vil., W. Gloucestershire, 3 miles N. of Newnham; par., 1066 ac., pop. 82; in vicinity of vil. is the seat of **Flaxley Abbey** (built 1140, rebuilt 1777).
Flaxpool, hamlet, W. Somerset, 12 miles W. of Bridgwater.
Flaxton, par. with ry. sta., N. E. R., N. R. Yorkshire, 9¼ m. NE. of York; 1865 ac., pop. 321; P.O.; and P.O. at sta. called **Flaxton Station.**
Fleckney, par. and vil., S. Leicester, on Union Canal, 7 m. NW. of Market Harborough; 1271 ac., pop. 1516; P.O., T.O.
Flecknoe, or **Flekenho,** hamlet and ry. sta., L. & NW. R., E. Warwickshire, 6 miles NE. of Southam.
Fledborough, par. and hamlet, NE. Notts, on river Trent, 10 miles ENE. of Ollerton; 1449 ac., pop. 91.
Fleecethorpe, hamlet, Blyth par., N. Notts, 5 miles NW. of East Retford.
Fleensop, hamlet, North-Riding Yorkshire, 4 miles SW. of Leyburn.
Fleet.—par. and hamlet, Dorset, 3 miles NW. of Weymouth; 963 ac., pop. 121; contains **Fleet House.**—**2. Fleet,** par. and vil. with ry. sta., M. & G. N. Jt. R., S. Lincolnshire, 2 miles SE. of Holbeach; 6836 ac., pop. 1171; P.O., T.O.; near the sta. is **Fleet Hall.**—**3. Fleet,** par., vil., and ry. sta., L. & SW. R., N. Hampshire; the vil. is on **Fleet Pond,** 3½ miles SW. of Farnborough; 1531 ac., pop. 2021; P.O., T.O.—**4. Fleet,** hamlet, 2 miles S. of Margate, E. Kent.—**5. Fleet,** river, Notts; rises near Newark, and flows 8 miles N. to the Trent near Girton.
Fleet, river, SE. Sutherlandshire; rises 2 miles SE. of Lairg church, flows SE. through Strath Fleet, and falls into the sea at Little Ferry 3 miles S. of Golspie; is 16½ miles long, and has salmon and trout; near its mouth it expands into the tidal lagoon called **Loch Fleet,** in which is a good harbour. The **Mound of Fleet** is an artificial embankment which shuts out the sea, except where allowed through sluices; it is 1000 yds. long, was constructed in 1815 at a cost of £9600, and carries the public road over the estuary of the river.
Fleet, East and West, narrow channel on SW. coast of Dorset; runs 7¾ m. NW. from Portland Harbour, inside Chesil Bank, to Abbotsbury, where there is a large swannery and decoy.
Fleet, Water of, r., Kirkcudbrightshire; is formed by the junction of the Big Water of Fleet and the Little Water of Fleet (issuing from Loch Fleet) near Castramont, and flows 5 miles SE. to Fleet Bay; has trout, and is navigable for small vessels up to Gatehouse of Fleet.
Fleet Ditch, co. London; flows from Hampstead Hill to the Thames at Blackfriars; was navigable to Holborn Bridge in 1502, but has been covered over since 1737.
Fleet (or **Flete**) **House,** seat, 2 miles W. of Modbury, S. Devon.
Fleet Marston, par., Bucks, 3 miles NW. of Aylesbury; 934 ac., pop. 53.
Fleet Pond, lakelet, on NE. border of Hants, 3½ miles SW. of Farnborough.
Fleetham.—par., N. Northumberland, 6 miles SE. of Belford; 570 ac., pop. 62.—**2. Fleetham,** par., Yorkshire. See KIRKBY FLEETHAM.
Fleetland House, seat, 1 m. NW. of Gosport, Hants.
Fleetville, pl., mid. Herts, 2 m. from St. Albans; P.O.
Fleetwith Pike, W. Cumberland, 4½ miles NE. of Wast Water; alt., 2126 ft.
Fleetwood, urb. dist., seaport town, flourishing watering-place, and par., with ry. stas., L. & NW. and L. & Y. Jt. R., N. Lancashire, at mouth of river Wyre, 20 miles NW. of Preston; urb. dist. and par., 2510 ac., pop. 12,082; P.O., T.O. Fleetwood dates from 1836, and is now a considerable town, with a large trade. It owes much of its prosperity to the Fleetwood Estate, Limited, and the Rossall Beach Estate, Limited, now transferred to an influential syndicate. Royal mail steamers ply daily to and from Belfast, and there is regular communication with the Isle of Man. The harbour is safe and extensive; the Wyre Dock, the property of the L. & Y. Ry. Co., is 1000 ft. long by 400 ft. wide, and has an area of 9½ ac. There is a considerable trade in iron ore, cement, steel rails, slates, &c. Warrenhurst Park and Pleasure Gardens form the Fleetwood Recreation Grounds; F. also contains the Mount Gardens. There are numerous public buildings, including a Town Hall and Free Library. There is a ferry to Knott End. (For shipping statistics, see APPENDIX.) Within the town is a fixed light 115 ft. above high water, and seen 13 miles; and on the esplanade is a fixed light 48 ft. above high water, and seen 9 miles. A third lighthouse stands in Morecambe Bay.
Fleggburgh, 7 miles NW. of Yarmouth, N. Norfolk; P.O., T.O. See BURGH ST. MARGARET AND ST. MARY.
Flekenho, hamlet, Warwickshire. See FLECKNOE.
Flemingston, par. and vil., Glamorgan, 3½ miles SE. of Cowbridge; 701 ac., pop. 44.
Flemington.—vil., ¾ m. NE. of Ayton, E. Berwickshire.—**2. Flemington,** estate with old castle, 5 m. SW. of Ardovie, Forfarshire.—**3. Flemington,** seat, ¾ m. NE. of Fort George sta., NE. Inverness-shire; 1 mile SE., on the Nairnshire border, is **Loch Flemington.**—**4. Flemington,** vil., Lanarkshire, ½ m. NE. of Strathaven.—**5. Flemington,** mining vil., in vicinity of Cambuslang, NW. Lanarkshire; pop. 335.—**6. Flemington,** ry. sta., C. R., Lanarkshire, 1 m. SE. of Motherwell sta.; alt. of sta., 303¾ft. There are coal and iron works in the vicinity.
Flemington Mill Burn, affluent of Lyne Water, 1½ m. SW. of Bordlands, Peeblesshire.
Flempton, par., W. Suffolk, on river Lark, 5 miles NW. of Bury St. Edmunds; 947 ac., pop. 162; P.O.
Flemworth Hall, seat, 1½ mile SE. of Eye, W. Suffolk.
Flensop, ham., N. R. Yorkshire, 5 m. SW. of Middleham.
Fleshwick, vil. and glen, on Fleshwick Bay, SW. coast of Isle of Man, 1½ mile N. of Port Erin.
Flesk.—river, co. Kerry; flows about 20 miles to lower lake of Killarney, passing, near town of Killarney, **Flesk Priory.**—**2. Flesk,** affluent of the Maine, co. Kerry, at 6 miles above Castlemaine.
Fletchamstead, vil., S. Warwickshire, 2 miles SW. of Coventry; in vicinity is the seat of **Fletchamstead Hall.**
Fletchertown, hamlet, mid. Cumberland, 1 m. NW. of Mealsgate; P.O.
Fletching, par. and vil., SE. Sussex, on river Ouse, 8 miles N. of Lewes; 5985 ac., pop. 1088; P.O., T.O.; the church (Early English, with Norman tower) contains the tomb of Gibbon (1737–1794), the historian.
Flete House, seat, Devon. See FLEET.
Fletton, Urban, par., Northamptonshire, in bor. of Peterborough; 214 ac., pop. 2256; contains the hamlet of **New Fletton,** 1 mile SE. of Peterborough; P.O., T.O., called **Woodstone.**
Fletton Rural, par., Huntingdonshire, adjoining above, 1½ m. S. of Peterborough; 758 ac., pop. 1833.
Fleur-de-Lis, vil., on W. border of Monmouthshire, 1½ mile from Pengam; P.O.; in vicinity are several collieries.

Fleurs Castle, Roxburgh. See FLOORS CASTLE.

Flexbury, hamlet and seat, near Bude Haven, W. coast of Cornwall.

Flexfield, hamlet, in co. and 6 miles SE. of Dumfries.

Flichity House, seat, near river Nairn, in co. and 10½ miles SE. of Inverness.

Flimby, coast par. and vil. with ry. sta., L. & NW. R., W. Cumberland, 1¾ mile SE. of Maryport; 1685 ac., pop. 2482; P.O., T.O.

Flimwell, hamlet, E. Sussex, and eccl. dist., also in Etchingham par., Sussex, and Hawkhurst par., Sussex and Kent—dist., pop. 737; hamlet, 3½ miles N. of Etchingham sta.; P.O.

Flint, municipal borough, seaport, market town, and par., with ry. sta., L. & NW. R., Flintshire, on SW. shore of the estuary of the Dee, 11½ miles NW. of Chester by rail—par., 1608 ac., pop. 4279; mun. bor., 3450 ac., pop. 4625; P.O., T.O. Market day, *Saturday*. In the vicinity are extensive alkali works, and works for the mfr. of copper; also, several lead and coal mines. The imports are sulphur and other chemicals; the exports are copper and coal, lead, soda, potash, and other chemical products. **Flint Castle** (a little NE. of the town, on the shore of the estuary), commenced by Henry II., and completed by Edward I., was the prison of Richard II.; it surrendered to the Parliamentary forces in 1643, was afterwards dismantled, and has since remained in ruins. The **Flint Boroughs,** for parliamentary purposes, consist of Flint, Caergwrle, Caerwys, Holywell, Mold, Overton, Rhuddlan, and St. Asaph; together containing 18,134 ac., pop. 21,541; they return 1 member to Parliament.

Flintshire, maritime co. of N. Wales; is bounded N. by the Irish Sea, NE. by the estuary of the Dee, E. by Cheshire, and S. and SW. by Denbighshire; is 25 miles long, and from 10 to 12 miles broad; the detached portion, 8 miles to the SE. of the rest of the co., and surrounded by Cheshire, Shropshire, and Denbighshire, is 9 miles long and 5 miles broad; area, 163,025 ac., pop. 81,485. Flintshire is the smallest county of Wales, and, next to Glamorgan, the most populous in proportion to its extent. The coast is generally low, and skirted by sands. A range of hills intersects the county SW. and NE., and there are numerous well-watered and fertile valleys, including a portion of the Vale of Clwyd; the principal rivers are the Dee, Clwyd, and Alyn, the latter a tributary of the Dee. Agriculture is advancing. Wheat and oats are grown in the plains and valleys; the uplands afford excellent pasture, and considerable quantities of butter and cheese are made. (For agricultural statistics, see APPENDIX.) Flintshire is situated chiefly on the Coal Measures and other members of the Carboniferous series, and is rich in minerals. There are numerous collieries, and the lead mines are the most productive in Britain. Copper, iron, cobalt, nickel, zinc, and limestone are also worked, and there are some coarse clay potteries. The L. & NW. line to Holyhead runs along the coast, which is lined by works for coal, iron, copper, lead-smelting, chemicals, shipbuilding, &c. The co. is further served by the W. M. & C.,Q.,R., and partly by the G. W. R. Flintshire comprises 50 pars. and the Flint Boroughs (Caergwrle, Caerwys, Flint, Holywell, Mold, Overton, Rhuddlan, and St. Asaph—1 member), and the mun. bor. of Flint. It is in the diocese of St. Asaph. It returns 1 member to Parliament.

Flint Hill, pl., mid. Surrey, 2 m. from Dorking; P.O.

Flintham.—par. and vil., S. Notts, on river Trent, 6½ miles SW. of Newark; 2201 ac., pop. 338; P.O.; in W. vicinity of vil. is **Flintham Hall.**—**2. Flintham,** hamlet, N. Wilts, 5½ miles NE. of Malmesbury; in vicinity is **Flintham House.**

Flinton, par., East-Riding Yorkshire, 4 miles NE. of Hedon; 1399 ac., pop. 83.

Fliquet Bay, NE. coast of Jersey, Channel Islands, 5½ miles NE. of St. Hélier.

Flisk, par., Fifeshire, on Firth of Tay, 6 miles NE. of Newburgh; 2697 ac., pop. 232.

Flitcham with Appleton. par., W. Norfolk, 4½ miles NE. of Castle Rising; 4223 ac., pop. 488; P.O.; called **Flitcham;** contains the seat of **Flitcham Hall,** and the ruins of **Flitcham Abbey** (time of Henry III.).

Flitton.—par. and vil., Bedfordshire, on r. Ivel, 2½ m. SE. of Ampthill; par., 1065 ac., pop. 449.—**2. Flitton,** ham., N. Devon, 2½ m. NW. of N. Molton.

Flitwick, par. and vil., with ry. sta. M. R., Bedfordshire, on river Ivel, 2½ m. S. of Ampthill; 2165 ac., pop. 1029; P.O., T.O.; ½ m. W. of vil. is the seat of **Flitwick Manor.**

Flixborough, par. and vil., N. Lincolnshire, 10 m. NW. of Brigg; par., 2651 ac., pop. 196; P.O.

Flixton.—par. with ry. sta., C. L. C. R., SE. Lancashire, between rivers Irwell and Mersey, 6½ miles SW. of Manchester; par., 1458 ac., pop. 3656; P.O., T.O.; contains **Flixton Hall** and **Flixton House.**—**2. Flixton,** par., E. Suffolk, 3 miles SW. of Bungay; 1774 ac., pop. 193; contains **Flixton Hall.**—**3. Flixton, or Felixtown,** par., S. Suffolk, 3 m. NW. of Lowestoft; 604 ac., pop. 76; contains **Flixton Hall.**—**4. Flixton,** hamlet, East-Riding Yorkshire, on the Wolds, 6 miles S. of Scarborough.

Float, ry. sta., M. G. W. R., N. co. Westmeath, 4 miles NW. of Inny Junction and 64 NW. of Dublin.

Float Bay, on W. coast of Wigtownshire, 6 miles SE. of Portpatrick.

Float, Meikle, tract, W. Wigtownshire, 3 m. SW. of Stoneykirk.

Float Moss, low-lying ground on the banks of the Clyde, in SE. vicinity of Carstairs Junction, Lanarkshire; used to be frequently flooded by freshets.

Flockton, urb. dist. and par., S. div. W. R. Yorkshire, 7 miles SW. of Wakefield; urb. dist. and par., 1108 ac., pop. 1251; P.O., T.O.; contains **Flockton Hall.**

Flodda.—island, Portree par., Inverness-shire, in Sound of Raasay, separated from Raasay by Kyle Flodda; pop. 49.—**2. Flodda,** or **Flodday.** See FLADDA.

Flodden Field, on river Till, N. Northumberland, 3 miles SE. of Coldstream sta.; here James IV., King of Scots, was defeated by the Earl of Surrey, Sept. 9, 1513; an unhewn pillar of granite marks the place where the King fell; before the battle the Scots were posted on **Flodden Hill,** a spur of the Cheviots.

Flodden Hall, seat, 5 m. SW. of Kendal, Westmorland.

Flodigarry House, 3½ m. SE. of Aird Point, Inverness-shire, on NE. coast of Skye island.

Flood Hall, 4 m. SW. of Thomastown, co. Kilkenny.

Flookburgh, eccl. dist. and fishing vil., Cartmel par., N. Lancashire—dist., pop. 1075; the vil. is 2½ miles S. of Cartmel; P.O. called **Flookborough.**

Floore, par. and vil., S. Northamptonshire, on river Nen, 5½ miles SE. of Daventry; 2698 ac., pop. 930; P.O., called **Flore;** contains **Floore House.**

Floors Castle, seat of the Duke of Roxburghe, on left bank of river Tweed, 1 mile W. of Kelso, Roxburghshire; built 1718 (by Sir John Vanbrugh), and remodelled 1849, it is now a palatial Tudor pile, with extensive grounds and gardens.

Flordon, par., vil., and ry. sta., G. E. R., S. Norfolk, 7½ miles SW. of Norwich; 925 ac., pop. 192; P.O.; contains **F. Hall.**

Florence, rising and populous place, N. Staffordshire, and S. sub. of Longton; was built upon the grounds of the Duke of Sutherland, with the intention of forming a large suburban town for the Potteries. Queen's Park, covering an area of 45 ac., was presented by the Duke to the town in 1887 as a pleasure ground.

Florence Court, pl. and ry. sta. (**Florencecourt**), Sligo, Leitrim, & N. Counties Ry., and seat of the Earl of Enniskillen (containing a fine geological museum), 6 miles SW. of Enniskillen, W. co. Fermanagh; P.O., T.O.

Florida, Mount (Glasgow). See MOUNT FLORIDA.

Florida Manor, seat, on the Blackwater, NE. co. Down, 3 miles SE. of Ballygowan sta.

Floriston, ham. and ry. sta., C. R., on NW. border of Cumberland, 6 miles NW. of Carlisle.

Flosh, The, seat, W. Cumberland; post-town, Whitehaven.

Flossy, loch, Shetland Isl., 3½ m. SW. of Lerwick.

Flotmanby, East and **West,** 2 hamlets, East-Riding Yorkshire, 5 miles S. of Scarborough.

Flotta, island, Walls and Flotta par., Orkney, midway between Hoy and South Ronaldshay; pop. 372; P.O.

Flotta, Calf of, island, off N. coast of Flotta, Orkney.

Flotterstone Bridge, bridge over Glencorse Burn, in co. and 7 miles S. of Edinburgh General Post Office.

Flotterton, par., N. Northumberland, 3½ miles W. of Rothbury; 767 ac., pop. 63. **F. House** is a seat.

Floutern Tarn, mountain lakelet, W. Cumberland, between Ennerdale Water and Crummock Water.

Flow, The, marshy tract on river Thurso, ½ m. S. of Westerdale, Caithness-shire.

Flower House, seat, 2 m. from Godstone sta., Surrey.

Flowerburn, seat, 2½ m. NE. of Fortrose, E. Ross and Cromarty.

Flowerdale, valley and seat, Gairloch, W. Ross and

Cromarty, at head of Gair Loch; **Flowerdale Deer Forest** embraces 50,000 ac.

Flowerhill, *quoad sacra* par., New Monkland par., and forming part of Airdrie, Lanark; pop. 4958.

Flowerhill House, 4 m. W. of Lismore, Waterford.

Flowers Barrow, or **Ring's Hill,** ancient circular camp, in S. of Dorset, 1 mile S. of Lulworth.

Flowton, par. and hamlet, E. Suffolk, 5½ miles NW. of Ipswich; 492 ac., pop. 129.

Fluchter, ham., SW. Stirlingshire, 2 m. E. of Milngavie.

Fludha, seat, in co. and 1¼ mile from Kirkcudbright.

Fluke Street, hamlet, in co. and 1½ m. E. of Inverness.

Flurry, rivulet, cos. Armagh and Louth; flows about 10 miles to Dundalk Bay, 3 m. NE. of Dundalk.

Flurrybridge, hamlet, on river Flurry, S. co. Armagh, 7 miles N. of Dundalk; P.O., T.O.

Flush, vil., S. div. West-Riding Yorkshire, 2 miles NW. of Dewsbury.

Flushdyke, ry. sta., G. N. R., 2¼ miles NW. of Wakefield, S. div. W. R. Yorkshire.

Flushing, seaport vil., W. Cornwall, on Falmouth Harb., opposite Falmouth; P.O., T.O. Owing to its equable climate, **F.** is considerably patronised as an invalid resort. There is ferry communication between F. and Falmouth.

Flushtown, ham., co. Donegal, 4½ m. NW. of Stranorlar.

Fluxton, hamlet, in par. and 2 miles SW. of Ottery St. Mary, E. Devon.

Flyford Flavel, par. and vil., E. Worcestershire, 6½ miles NE. of Pershore; 692 ac., pop. 135; P.O.

Foaty, island in Cork Harbour, in co. and 7¼ miles E. of Cork. See FOTA.

Fobbing, par. and vil., S. Essex, 7½ miles SE. of Billericay; 2140 ac., pop. 412; P.O.; 2 miles NW. of vil. is the seat of **Fobbing Hall.**

Fochabers, vil. and tourist resort with ry. stas. (**F.**), G. N. S. R., and (**F. Town**), H. R., Elginshire, on right bank of river Spey, 2½ m. E. of Orbliston Junction, which is 6½ m. SE. of Elgin; Fochabers sta. (G. N. S. R.) is 4 miles N. of the vil.; pop. 981; P.O., T.O. Fochabers is the centre of business for a considerable extent of surrounding country, and has several annual fairs. It contains Bellie Parish Church and Milne's Free School (1846).

Fochriw, vil. with ry. sta., Brecon and Merthyr Ry., 3½ miles SE. of Dowlais Top sta., Glamorgan; P.O.

Fockbury, agricultural district, 1 mile NW. of Bromsgrove, E. Worcestershire.

Fockerby, par. and ry. sta., Axholme Jt. Ry., S. div. W. R. Yorkshire, on borders of York and Lincoln, 10 miles ESE. of Goole by road; 853 ac., pop. 74.

Fodderlee, Easter and **Wester,** places, Roxburghshire, 5 m. SW. of Jedburgh.

Fodderty, mountainous par., Ross and Cromarty; 46,600 ac., pop. 1787; contains Strathpeffer sta., 4½ miles W. of Dingwall.

Foddington, vil., SE. Somerset, 4 miles SW. of Castlecary.

Foebank, vil., 6½ miles N. of Bury, SE. Lancashire.

Foel, hamlet, N. Montgomeryshire, 10 m. NW. of Llanfair Caereinion; P.O.

Foffarty, estate, in co. and 3 miles SW. of Forfar.

Foggathorpe, par. with ry. sta., N. E. R., E. R. Yorkshire, 9 miles NE. of Selby; 1323 ac., pop. 111; P.O.; contains **Foggathorpe House.**

Foghanger, hamlet, 6 m. NW. of Tavistock, S. Devon.

Foghard, par., co. Louth. See FAUGHART.

Foghay, hamlet, ½ m. N. of Exwick, E. Devon.

Foghill, ham., N. co. Mayo, 6 m. NNW. of Killala.

Fogla Skerry, off W. coast of Papa Stour island, Walls par., Shetland.

Fogo, par. and hamlet, Berwickshire; 4652 ac., pop. 445; the hamlet is on the Blackadder, 4½ m. SW. of Duns.

Fogou, or **Voga,** subterranean passage, 2 m. W. of St. Buryan, SW. Cornwall. It is 36 ft. long, 6 ft. high, and 5 ft. wide; it lies within an ancient entrenchment, but its purpose is not known.

Fohanagh, par., E. co. Galway, 2 miles S. of Ahascragh; 8685 ac., pop. 535.

Foherish, affluent of river Sullane, W. co. Cork, 3 miles W. of Macroom; 10 miles long.

Foilagh, rivulet, flowing 3 m. to the head of Clonakilty Bay, S. co. Cork.

Foinaven, mt., NW. Sutherland, 7½ m. N. of Loch More. See FOINNE BHEINN.

Foinne Bheinn, or **Foinaven,** mt., on border of Eddrachillis and Durness pars., NW. Sutherland; 2980 ft.

Fold, hamlet, 1½ mile NW. of Leek, W. Staffordshire.

Folda, ham., NW. Forfarsh., 13 m. NW. Alyth; P.O., T.O.

Folds, vil., Bolton par., Lancashire, 5½ m. E. of Chorley.

Fole, hamlet, N. Staffordshire, 4 miles NW. of Uttoxeter.

Foleshill, par. and vil. with ry. sta., L. & NW. R., N. Warwickshire, 2¾ miles NE. of Coventry; 2131 ac., pop. 5514; P.O.; in the neighbourhood are coal and ironstone mines; contains **Foleshill Manor.**

Foley Lo., seat, 2½ miles NW. of Newbury, Berkshire.

Foliejon Park, seat, SE. Berks; post-town, Winkfield.

Folke, par., N. Dorset, 3 miles SE. of Sherborne; 2120 ac., pop. 329.

Folkestone, or **Folkstone.**—mun. bor., market and seaport town, and par., with ry. stas. (**F. Central, F. Harbour, F. Junction,** and **Shorncliffe Camp**), SE. & C. R., Kent, 6 miles SW. of Dover and 71 miles SE. of London by rail—mun. bor., 2522 ac., pop. 30,650; par., 2365 ac., pop. 30,379; P.O., T.O. Market days, *Wednesday* and *Saturday.* Folkestone was at an early period a place of importance. The first nunnery in England was established there by St. Eanswith, daughter of Eadbald, King of Kent, who himself had erected (630) a castle and a church at Folkestone. In 1092 Folkestone became the seat of a priory for Benedictine monks. After the Reformation its prosperity greatly declined, and it was a mere fishing village until the formation of the harbour in 1809. F. is now the port for the steam packet service to Boulogne, distant about 30 miles. It is also a summer resort, has a considerable shipping trade, and is a centre of herring and mackerel fisheries. Public buildings include the Victoria Hospital (1890), the St. Andrew's Convalescent Home (1875), the Free Library with Museum, and the Town Hall, with memorial tablet in recognition of the services of local volunteers in the South African War. The Leas is a grassy expanse on the top of the cliff, well laid out and provided with bandstand and seats; it communicates with the beach by means of hydraulic lifts. Radnor Park is a public recreation ground. The Victoria Pier, with pavilion, lies W. of the harbour. There are excellent bathing facilities. (For shipping statistics, see APPENDIX.) A low water landing pier was erected in 1861, and the first stone of a deep water harbour was laid in October 1881; the latter has now been completed at a cost of £400,000. On the S. pier are 2 fixed lights seen 6 miles, and at the extremity of the new pier is a fixed light seen 6 miles. Folkestone was the birthplace of Harvey (1578-1657), discoverer of the circulation of the blood. The Manor House is a seat of the Earl of Radnor.—**2. Folkestone next Sandgate,** par., within mun. bor. of Folkestone; 157 ac., pop. 271.

Folkestone Harbour, ry. sta., SE. & C. R., at Folkestone, E. Kent.

Folkestone Junction, ry. sta., SE. & C. R., at Folkestone, E. Kent.

Folking, hamlet, 4½ miles E. of Steyning, W. Sussex.

Folkingham, par. and vil., S. Lincolnshire, 10 miles E. of Grantham; 1940 ac., pop. 462; P.O., T.O. Market day, *Thursday.*

Folkington, par. and ham, E. Sussex, 4 m. SW. of Hailsham; 1343 ac., pop. 93. **Folkington Manor** is a seat.

Folksbury, place with ancient camp, 1 mile SW. of Andover, N. Hants.

Folkstone, Kent. See FOLKESTONE.

Folksworth, par. and hamlet, Huntingdonshire, 6½ miles SW. of Peterborough; 896 ac., pop. 132.

Folkton, par., E. R. Yorkshire, 5½ miles SE. of Scarborough; 5499 ac., pop. 439.

Follart, Loch, another name for Dunvegan Loch.

Follaton House, seat, near Totnes, S. Devon.

Follifoot, par. and vil., E. div. W. R. Yorkshire, 5 miles NW. of Wetherby; 1865 ac., pop. 593; P.O.; on **F. Ridge** stands one of the largest tumuli in N. of England.

Follistown, par., mid. co. Meath, 3 miles SE. of Navan; 653 ac., pop. 43.

Folly Bridge, lock, on r. Thames, ½ mile S. of Oxford.

Folly Gill, vil., Hampsthwaite par., E. div. West-Riding Yorkshire.

Folly Hall, vil., 3 miles SE. of Bradford, N. div. W. R. Yorkshire.

Fonaby, hamlet, 1 m. N. of Caistor, Lincoln.

Fonham Hall, seat, 1½ mile NW. of Newcastle, Northumberland.

Fonmon, vil., Glamorgan, 5 miles SE. of Cowbridge; in vicinity is the seat of **Fonmon Castle,** a late Norman or an early English edifice.

Fonnereau, seat, near Ipswich, Suffolk.

Font, river, N. Northumberland; rises near Elsdon, and flows 17 miles SE. to the Wansbeck at Morpeth.

Fontaine des Mittes, mineral spring, N. coast of Jersey, Channel Islands, near Belle Hougue Point.
Fonthill, seat, 1½ mile S. of East Grinstead, Sussex.
Fonthill Bishop, par., S. Wilts, 2 miles NE. of Hindon; 1707 ac., pop. 141.
Fonthill Gifford, par. and vil., S. Wilts, 1½ mile SE. of Hindon; 2004 ac., pop. 357; contains the seats of **Fonthill Abbey** and **Fonthill House.**
Fontigary, hamlet, Glamorgan, 5½ miles SE. of Cowbridge.
Fontley, hamlet, 1½ m. N. of Fareham, S. Hants; P.O.
Fontmell Magna, par. and vil., NE. Dorset, 4 miles S. of Shaftesbury; 2896 ac., pop. 566; P.O., T.O.
Fontstown, par., W. co. Kildare, 5 miles NE. of Athy; 5293 ac., pop. 442; P.O.
Foodie, hamlet, Fife, 1¾ mile N. of Cupar; in vicinity is **Foodie Hill,** 400 ft.
Foog Hole, The, artificial recess in the Vale of Lamorna, W. Cornwall; was used by some Royalists of the 17th century as a place of concealment.
Foohagh Point, headland, W. co. Clare, 2½ m. SW. of Kilkee. **Foohagh Spa,** a weak chalybeate spring, is midway between F. Pt. and Kilkee.
Fooks-Mill, vil., Wexford. See FOULKESMILL.
Foolow, par., N. Derbyshire, 2½ miles NE. of Tideswell; 978 ac., pop. 141.
Foord, pl., Kincardineshire, 1½ m. NE. of Drumlithie.
Footdee, suburb of Aberdeen; P.O.
Footherley, hamlet, Shenstone par., E. Staffordshire, 4½ miles S. of Lichfield.
Foots Cray, urb. dist. and par., W. Kent, on Cray rivulet, 5½ miles NE. of Bromley; urb. dist. and par., 726 ac., pop. 5817; P.O., T.O.; in vicinity of vil. is the seat of **Foots Cray Place.**
Fopachy (Phopachy), landing place, Inverness, on S. side of Beauly Firth, near Bunchrew.
Forberry Grove, seat, 4 m. SE. of Hungerford, Berks.
Forbes, ancient par. (now united to Tullynessle) and ham., Aberdeenshire, on river Don, 2 m. from Alford; P.O.; gives the title of baron to the Forbeses of Castle Forbes.
Forbes, Lough, on river Shannon, between cos. Leitrim and Longford and co. Roscommon; 2½ miles long.
Forbestown, hamlet, on river Don, ½ mile E. of Church of Strathdon, Aberdeenshire.
Forbidden Cave, Forfarshire, 3 m. NE. of Arbroath.
Forbury, The, eminence with pleasure grounds, Berks, in NE. vicinity of Reading.
Forcett, eccl. dist. and hamlet, Gilling and Stanwick pars., N. R. Yorkshire; pop. 651; the hamlet is 7 miles N. of Richmond; in vicinity is **Forcett Hall.** See CARKIN WITH FORCETT.
Ford.—hamlet, Bucks, 4 miles SW. of Aylesbury.—**2. Ford,** hamlet, Cheshire, 3 miles W. of Birkenhead. See BIDSTON CUM FORD.—**3. Ford,** ry. sta., L. & SW. R., SW. Devon, 1 mile N. of Devonport.—**4. Ford,** hamlet, N. Devon, 3 miles SW. of Bideford.—**5. Ford,** hamlet, S. Devon, 4 miles SE. of Kingsbridge.—**6. Ford,** hamlet, S. Devon, near Dartmouth.—**7. Ford,** place, N. Devon, 4 miles NW. of Exeter.—**8. Ford,** seat, near Newton Abbot ry. sta., E. Devon.—**9. Ford,** par., N. Durham, on river Wear, 3 miles W. of Sunderland; 1029 ac., pop. 2954. **F. Hall** is a seat. Sir Henry Havelock (1795–1857), of Indian Mutiny fame, was a native.—**10. Ford,** hamlet, E. Gloucestershire, 4 miles NE. of Winchcomb.—**11. Ford,** par. with ry. sta. (**Ford Bridge**), G. W. & L. & NW. Jt. Rys., Herefordshire, 2½ m. SE. of Leominster; 303 ac., pop. 13.—**12. Ford,** manor, E. Kent, 5 miles NE. of Canterbury; has remains of **Ford Palace,** old residence of the Archbishops of Canterbury.—**13. Ford,** hamlet, SW. Lancashire, 5 miles N. of Liverpool. See ORRELL AND FORD.—**14. Ford,** par. and vil., N. Northumberland, on river Till, 6½ miles NW. of Wooler; 11,726 ac., pop. 1149; P.O.; in W. vicinity of vil. is **Ford Castle** (built 1287, restored 1863), seat of the Marquis of Waterford; the par. contains the vil. of **Ford Forge.**—**15. Ford,** vil., Pembrokeshire, 7 miles N. of Haverfordwest.—**16. Ford,** par., and vil., N. Shropshire, on river Severn, 5½ miles NW. of Shrewsbury; 1202 ac., pop. 338; P.O.; contains **Ford House.**—**17. Ford,** hamlet, 1 m. SW. of Litton, E. Somerset.—**18. Ford,** hamlet, 1 m. NE. of Wiveliscombe, W. Somerset.—**19. Ford,** hamlet, N. Staffordshire, 5½ miles SE. of Leek.—**20. Ford,** par. and hamlet with ry. sta. (**Ford Junction**), L. B. & S. C. R., SW. Sussex, on river Arun, 2½ miles SW. of Arundel; 474 ac., pop. 94. —**21. Ford,** S. Wilts, 4 miles SE. of Amesbury.—**22. Ford,** hamlet, on NW. border of Wilts, 6 miles NW. of Chippenham; P.O., T.O.—**23. Ford,** vil., N. Derbyshire, 3 miles NE. of Dronfield.—**24. Ford,** seat, E. Surrey, 3 miles SW. of Edenbridge.—**25. Ford,** ham., S. Devon, ½ m. S. of Holbeton.
Ford.—pl. with hotel and pier, at head of Loch Awe, Argyllshire, 13 m. N. of Ardrishaig; P.O., T.O.—**2. Ford,** or **Pathhead Ford,** vil., on river Tyne, in co. and 10¼ miles SE. of Edinburgh; P.O., T.O.; practically forms one village with Pathhead.
Ford, vil., Kilmuckridge and Killincooly pars., E. co. Wexford, 14 miles E. of Enniscorthy; pop. 159.
Ford, Old, place, E. Somerset, 2 miles NE. of Frome.
Ford Bridge, ry. sta., G. W. & L. & NW. R., Herefordshire, 2½ miles SE. of Leominster. See FORD.
Ford End, eccl. dist., Great Waltham par., W. Essex; pop. 671.
Ford Forge, vil., Northumb. See FORD.
Ford Green, hamlet and ry. sta. (**Ford Green and Smallthorne**), N. S. R., N. Stafford, 5¼ m. N. of Stoke upon Trent, by rail.
Ford Hall, seat, High Peak dist., N. Derbyshire, 1 mile E. of Chapel-en-le-Frith.
Ford Heath, ham., S. Shropshire, 7 m. SW. of Shrewsbury.
Ford Houses, hamlet, W. Staffordshire, 3 miles N. of Wolverhampton; P.O.
Ford Junction, ry. sta., L. B. & S. C. R., 2½ miles SW. of Arundel, SW. Sussex. See FORD.
Ford Street, ham., 5½ m. NW. of Colchester, Essex; P.O.
Ford Valley, near Folkestone, E. Kent; is crossed by a nineteen-arch ry. viaduct, 758 ft. long.
Ford of Frew, ford (formerly fortified) on river Forth, on border of Stirling and Perth, 1 m. NE. of Kippen.
Ford of Piteur, hamlet, on SW. border of Forfarshire, 2 m. SE. of Coupar Angus.
Fordcombe, eccl. dist., Penshurst par., Kent; pop. 558.
Fordcombe Green, hamlet, 4 miles W. of Tunbridge Wells, SW. Kent; P.O.
Forde Abbey, seat (1136), on NW. border of Dorset, on river Axe, 4 miles SE. of Chard; is one of the finest monastic structures in England.
Fordell, mining vil., Aberdour and Dalgetty pars., Fifeshire, ¾ mile SE. of Crossgates sta.; pop. 463; in vicinity are coal mines, which have been worked since 1600; 2 miles NE. of Inverkeithing is **Fordell Castle,** seat.
Forden, par. and vil. with ry. sta., Cam. R., in co. and 3 miles N. of Montgomery; 5361 ac., pop. 681; P.O., T.O.
Fordendale Brook, rivulet, Westmorland; flows NE. to W. side of Hawes Water.
Forder.—vil., E. Cornwall, 1½ m. W. of Saltash.—**2. Forder,** hamlet, mid. Devon, 6 m. SE. of Okehampton.
Forder Green, hamlet, E. Devon, 5 miles NW. of Totnes.
Fordhall, hamlet, S. Warwickshire, 3 miles NW. of Henley in Arden.
Fordham.—par. and vil. with ry. sta., G. E. R., E. Cambridgeshire, 5 miles N. of Newmarket; 4204 ac., pop. 1326; P.O., T.O.; 1 mile S. of vil. is the seat of **Fordham Abbey.**—**2. Fordham,** par. and vil., E. Essex, 5 miles NW. of Colchester; 2522 ac., pop. 661; P.O.—**3. Fordham,** par., W. Norfolk, on river Wissey, 2½ miles S. of Downham; 2213 ac., pop. 192.
Fordingbridge, market town and par. with ry. sta., L. & SW. R., S. Hants, on river Avon, 14¼ miles S. of Salisbury; 6303 ac., pop. 3162; P.O., T.O. Market day, *Friday;* has flax-spinning and mfrs. of canvas.
Fordington.—sub. of Dorchester, S. Dorset; P.O.—**2. Fordington,** vil., mid. Lincolnshire. See ULCEBY WITH FORDINGTON.
Fordlands, seat, near Exeter, Devon.
Fordley, hamlet, E. Suffolk, 3 miles NE. of Saxmundham; in vicinity is **Fordley Hall.**
Fordon, par., East-Riding Yorkshire, 10 m. NW. of Bridlington; 1464 ac., pop. 38.
Fordoun, par. and ry. sta., C. R., Kincardineshire, 3¼ miles NE. of Laurencekirk; 26,869 ac., pop. 1809; P.O., T.O.; John of Fordoun (14th century), author of the "Scotochronicon," was a monk at Fordoun; alt. of ry. sta., 210 ft. **F. House** is a seat.
Fordsbridge, par., Herefordshire. See FORD.
Fordstown, 3 m. N. of Athboy, N. co. Meath; P.O.
Fordton House, seat, 1 m. S. of Crediton, E. Devon.
Fordwells, hamlet, Oxfordshire, 7 miles N. of Bampton.
Fordwich, par., vil., and corporate member of the Cinque Port of Sandwich, E. Kent, on river Stour, 2 miles NE. of Canterbury; 427 ac., pop. 265; P.O. Fordwich is an ancient town, with a charter of time of Henry II. It gives the title of viscount to Earl Cowper.
Fordyce, par. and vil., Banffshire—par. (containing town of

Portsoy), 17,198 ac., pop. 3941; vil., on Burn of Fordyce, 2½ miles SW. of Portsoy, pop. 302; P.O.; Fordyce Academy was founded and endowed in 1790; in S. vicinity of vil. is **Fordyce Hill**; alt., 580 ft.

Fore, pl., 3 m. E. of Castlepollard, N. co. Westmeath; P.O.

Fore Hill, ham., E. Worcestersh., 5 m NE. of Redditch.

Fore Holm, island, Mainland, Shetland, near Fore Ness.

Fore Ness, peninsula, Mainland, Shetland, between Sand Voe and Sand Sound Voe.

Forebank, part of Hilltown section of Dundee.

Foreland, North, headland on NE. coast of Kent, 2½ m. SE. of Margate; has lighthouse, 85 ft. high, with occulting light 188 ft. above high water and seen 20 m.

Foreland, South, headland, on E. coast of Kent, 3 miles NE. of Dover; has 2 lighthouses with fixed lights, 374 and 290 ft. above high water, and seen 26 and 23 m.

Foreland, The, headland, on N. coast of Devon, in Bristol Channel; alt., 689 ft.; off the headland lies **Foreland Ledge,** a sandbank, 2 miles long.

Foreland Pinnacles, or **Standfast Point,** headland, on coast of Dorset, 6 miles SE. of Poole.

Foreland Point, headland, at E. end of Isle of Wight.

Foreman Hill, Aberdeen. See FOURMAN HILL.

Foremark, par., in co. and 6½ miles S. of Derby; 1207 ac., pop. 58; contains Foremark Hall, long the residence of Sir Francis Burdett (1770–1844), politician.

Forenaghts, or **Furnace,** par., E. co. Kildare, 2 miles NE. of Naas; 578 ac., pop. 55. **F. House** is a seat.

Foreness Point, headland, on NE. coast of Kent, 1½ mile E. of Margate.

Forest.—hamlet, in co. and 7 miles E. of Brecknock.—**2. Forest,** hamlet, Carmarthenshire, 3 miles N. of Llandovery.—**3. Forest,** hamlet, 5 miles S. of Illogan, W. Cornwall.—**4. Forest,** hamlet, S. Shropshire, 13 miles SW. of Shrewsbury.—**5. Forest,** par. and vil., on S. coast of Guernsey island, 3 miles SW. of St. Peter Port; 1016 ac., pop. 843; P.O.

Forest.—seat, co. Cork; post-town, Coachford.—**2. Forest,** seat, 1 mile NW. of Mountrath and Castletown sta., Queen's co.

Forest, New, pl., North-Riding Yorkshire, 8½ miles NW. of Richmond.

Forest Beck, hamlet, N. div. West-Riding Yorkshire, 14 miles W. of Skipton.

Forest Gate, dist., S. Essex, with ry. sta., G. E. R., 5¼ miles NE. of Liverpool St. sta.

Forest Green.—hamlet, E. Gloucestershire, 2 miles W. of Minchinhampton.—**2. Forest Green,** vil., 3 m. N. of Oakwood, W. Surrey; P.O.

Forest Hall.—seat, 2 miles SE. of Wigton, Cumberland.—**2. Forest Hall,** vil. and ry. sta., N. E. R., S. Northumberland, 5 m. NE. of Newcastle; P.O., T.O.—**3. Forest Hall,** seat, 4 m. NW. of Kendal, Westmorland.—**4. Forest Hall,** seat, 7 m. NNE. of Kendal, Westmorland.

Forest Hill.—dist. and ward with ry. sta., L. B. & S. C. R., in Lewisham met. bor., SE. co. London—ward, pop. 18,051; the sta. is 5½ m. SE. of London Bridge sta. Here is the Horniman Museum, erected at a cost of £40,000, and presented to the public in 1901 by Mr. F. J. Horniman. Fifteen acres of ground surrounding the building have been turned into a public park.—**2. Forest Hill,** seat, 2 m. NE. of Mansfield, N. Notts.—**3. Forest Hill,** eminence, on NE. border of Wilts, overlooking Kennet Vale.

Forest Hill with Shotover, par., in co. and 5 m. NE. of Oxford; 1979 ac., pop. 348; P.O.

Forest House, seat, 2½ miles W. of Tyrrellspass, S. co. West Meath.—**2. Forest House,** seat, Queen's co., 1 m. NW. of Mountrath sta.

Forest Lodge.—seat, near Windsor, Berks.—**2. Forest Lodge,** seat, W. Sussex; post-town, Maresfield.

Forest Lodge.—near Tyndrum, in extreme W. of Perthshire.—**2. Forest Lodge,** in Glen Tilt, N. Perthshire, 8 miles NE. of Blair Atholl.

Forest Mill, ham. and ry. sta., N. B. R., Clackmannanshire, 3¼ miles E. of Alloa; the ham. is 1½ m. NE. of the ry. sta.

Forest Quarter, dist., in par. and 7 m. NW. of Stanhope, Durham; comprises Weardale and several hamlets.

Forest Ridge, elevated tract, Sussex, extending from Horsham to Hastings; was formerly covered with a forest, parts of which still remain.

Forest Row, par. and vil. with ry. sta., L. B. & S. C. R., E. Sussex—par., 8625 ac., pop. 2516; vil., 3¼ miles SE. of E. Grinstead; P.O., T.O.

Forest Side.—pl., 2 miles E. of Mansfield, N. Notts; P.O.—**2. Forest Side,** hamlet, Stoughton par., SW. Sussex, 7 miles NW. of Chichester.—**3. Forest Side,** seat, in vicinity of Grasmere, Westmorland.

Forest and Frith, par., 4½ miles NW. of Middleton in Teesdale, S. Durham; 17,699 ac., pop. 635.

Forest-in-Teesdale, place, 7 miles from Middleton in Teesdale, S. Durham; P.O., T.O.

Forest of Dean. See DEAN, FOREST OF.

Forest of Dean Division, parl. div. of Gloucestershire; pop. 53,267.

Forest of Wyre, S. part of Severn Valley Coal Field, which stretches from near Worcester to Newport, in Shropshire. This was a famous forest of oaks in the 16th century.

Forestalstown, ham., SE. co. Kilkenny, 3½ m. W. of New Ross.

Forestfach, 2 miles from Swansea, Glamorgan; P.O., T.O.

Forfar, co. town, parl., royal, and mun. burgh, and par., with ry. sta., C. R. (alt., 227 ft.), Forfarshire, in the Valley of Strathmore, 21½ miles NE. of Dundee, and 80¼ NE. of Edinburgh by rail—par., 8435 ac., pop. 12,879; royal burgh, pop. 12,117; parl., mun. burgh, and town, pop. 11,397; P.O., T.O. Market days, *Wednesday* and *Saturday*. The staple industry is the mfr. of linen, especially of the coarser varieties; in connection with the linen factories are several bleaching-works. The Public Hall (1871) and County Buildings (1873) were the gift of a townsman, Mr. Peter Reid. Forfar was a royal residence of Malcolm Canmore, whose castle stood on the Castle Hill, a conical mound to the NE. of the town. Malcolm's queen, Margaret, had also a residence on the Inch in **Forfar Loch** (depth, 29 ft.), to the W. of the town, a sheet of water which has been much reduced by draining operations. Forfar was made a royal burgh by David I. (1124–1153). The castle, then occupied by an English garrison, was captured and demolished by King Robert Bruce, 1308; it was never rebuilt, and its site is now marked by the town cross (1648). Forfar unites with Montrose, Bervie, Arbroath, and Brechin in returning 1 member to Parliament.

Forfarshire, or **Angus,** maritime co. in E. of Scotland; is bounded N. by the cos. of Aberdeen and Kincardine, E. by the North Sea, S. by the Firth of Tay, and W. by the co. of Perth; greatest length, 37 miles; greatest breadth, 27 miles; area, 873.7 sq. m. or 559,171 ac.; civ. co., pop. 284,082 or 325 persons to each sq. m.; admin. co., pop. 67,744. The co. is served by the C. R. and the N. B. R. The surface presents great variety. In the NW. are the Braes of Angus, a group of spurs of the Grampians, intersected by romantic glens; in the SW., 8 miles from and parallel to the Firth of Tay, are the Sidlaw Hills; between the Braes of Angus and the Sidlaw Hills is the fertile valley of Strathmore (Great Valley) or Howe of Angus; from the Sidlaw Hills to the coast on the E. and S. the land is level and highly cultivated. From Dundee to Arbroath the coast consists of sand; from Arbroath to Lunan Bay it is formed of sandstone cliffs, culminating in the Red Head. The principal height is Glas Meal (3502 ft.) at the meeting place of Forfar, Perth, and Aberdeen shires. The chief rivers are the Isla, a tributary of the Tay, and the North Esk and South Esk, which flow SE. to the North Sea. Agriculture has the advantage of the most approved methods, and cattle rearing is carried to great perfection; the polled Angus cattle, however, are now raised chiefly in the county of Aberdeen. (For agricultural statistics, see APPENDIX.) Nearly the whole of the NW. of the co. is either waste land, or is occupied as sheep-walks or deer-forests. Granite is the prevailing rock in the N. portion of the Grampians, and sandstone in the neighbourhood of the Sidlaw Hills; sandstone flags are quarried in the Carmylie district, and there are limeworks in the neighbourhood of Montrose. The principal industry is the mfr. of linen and jute; the co. is the principal centre of the coarse linen manufactures of Scotland. The co. contains 52 pars., the parl. and royal burghs of Dundee, Arbroath, Brechin, Forfar, and Montrose, the police burghs of Broughty Ferry, Carnoustie, Kirriemuir, and Monifieth. The co. returns 1 mem. to Parl.; in addition Dundee has 2 mem. and the Montrose burghs 1 mem.

Forgan, coast par., N. Fifeshire; 5203 ac., pop. 4720; contains the town of Newport on the Tay.

Forgandenny, par. and vil. with ry. sta., C. R., Perthshire; 6821 ac., pop. 572; vil., in co. and 4 miles SW. of Perth; P.O., T.O.

Forge Mills, place with ry. sta. (for Coleshill), M. R., N. Warwickshire, 9½ miles NE. of Birmingham.

Forge Valley, dist. and holiday resort, with ry. sta., N. E. R., in Derwent valley, North-Riding Yorkshire—dist., between Hackness and East and West Ayton; had at one time a large iron manufactory; sta., 6½ miles SE. of Scarborough.

Forgerow, part of Carron, Stirlingshire.

Forgie, Upper and **Little,** 2 hamlets, NW. Banffshire, 2 miles NW. of Keith.

Forgieside, pl., NE. Elginshire, 4 m. SE. of Fochabers.

Forglen, par., NE. Banffshire; 6249 ac., pop. 653; P.O., T.O.; the church is 2 miles W. of Turriff; 2½ miles NW. of Turriff is **Forglen House** (15th century, rebuilt 1842), seat of the Abercrombies of Birkenbog.

Forgney, par., S. co. Longford, on river Inny, 1 mile SE. of Ballymahon; 5454 ac., pop. 674; contains Pallas.

Forgue, par., NW. Aberdeenshire, 7½ miles NE. of Huntly; 17,354 ac., pop. 1948; P.O., T.O.

Forkill, par., vil., and stream, S. co. Armagh, 6 miles SW. of Newry—par., 12,578 ac., pop. 3500; vil., pop. 116; P.O., T.O., called **Forkhill. F. House** and **F. Lodge** are seats.

Forkings, hamlet, 9 miles E. of Hawick, Roxburgh.

Forkneuk, pl. with shale and oil works, NE. Linlithgowshire, adjoining Uphall.

Formal, Knock of, wooded hill, W. Forfarshire, at W. end of Loch of Lintrathen, 4 m. N. of Alyth; alt., 1158 ft.

Formartine, ancient dist. of mid. Aberdeenshire, between Buchan and Garioch; gives the title of viscount to the Earl of Aberdeen.

Formby, coast par. and town with ry. sta., L. & Y. R., SW. Lancashire, 7 miles SW. of Southport; 5873 ac., pop. 5642; P.O., T.O., and P.O. at **Formby Sta.** There is a lifeboat station; 1½ mile N. of town is **Formby Hall.**

Formby Point, headland, on coast of SW. Lancashire, 3 miles SW. of Formby; 3½ miles SW. is a light-vessel, with revolving light (Formby) seen 8 miles; it has telegraphic communication with F. Point.

Formosa, seat, on island in river Thames, NE. border of Berks, 2 miles NE. of Maidenhead.

Formoyle.—par., 5½ m. SW. of Coleraine, co. Londonderry; 4269 ac., pop. 520.—**2. Formoyle,** vil., N. co. Clare, 7 m. N. of Ennistimon.

Fornett St. Mary and **St. Peter,** 2 adjoining pars. with ry. sta., G. E. R., S. Norfolk, 7½ miles SE. of Wymondham; P.O.—St. Mary, 760 ac., pop. 223; St. Peter, 1901 ac., pop. 543; P.O.

Forneth, ham. and seat, on Loch of Clunie, 4½ miles W. of Blairgowrie, Perthshire; P.O.

Fornham, All Saints, par., W. Suffolk, 2 miles NW. of Bury St. Edmunds; 1705 ac., pop. 333; P.O.

Fornham, St. Genevieve, par., W. Suffolk, 3 miles NW. of Bury St. Edmunds; 688 ac., pop. 92; contains **Fornham Hall.**

Fornham, St. Martin, par., W. Suffolk, 1½ mile NW. of Bury St. Edmunds; 1294 ac., pop. 282; P.O.; contains **Fornham Park.**

Fornighty, or **Fornoughty,** Banff. See FARNACHTY.

Forrabury, coast par. and hamlet, W. Cornwall, 5 miles N. of Camelford; 539 ac., pop. 329; the par. contains part of the vil. of Boscastle.

Forres ("Waterfall"), parl., royal, and mun. burgh, market town, and par., with ry. sta., H. R., NW. Elginshire, on river Findhorn, 2 m. from its mouth, 12½ m. W. of Elgin and 24½ NE. of Inverness—par., 5440 ac., pop. 5241; royal burgh, parl. burgh, mun. burgh, and town, pop. 4313; P.O., T.O. Market day, *Tuesday.* Forres stands on an old sea terrace at the base of the Cluny Hills; and its sheltered situation and dry soil render it one of the healthiest places in Scotland. It has a few small industrial establishments, with mfrs. of wool, chemicals, and artificial manures. Forres Castle, which stood on Castle Hill, to the W. of the town, was a residence of the early Scottish kings; it was also for 300 years the official residence of the sheriffs of Moray. About 1½ mile E. of the town is Forres Pillar, or Sweno's Stone, one of those sculptured monuments peculiar to the NE. of Scotland. Forres and its neighbourhood is the scene of a great part of Shakespeare's tragedy of "Macbeth." On the S. slope of Cluny Hill is a hydropathic establishment, one of the oldest in Scotland. The Cluny Hills have been laid out to form a public park. **F. House** is a seat. Forres unites with Inverness, Fortrose, and Nairn in returning 1 member to Parliament.

Forrestburn Water, pl. and burn, Shotts par., NE. Lanarkshire; the burn connects two reservoirs.

Forrestfield, ry. sta., N. B. R., on NE. border of Lanarkshire, 6½ miles E. of Airdrie and 8 miles W. of Bathgate.

Forsa, rivulet, Mull island, Argyllshire; flows NW. through Glen Forsa to the Sound of Mull at Pennygown; is 6½ m. long, and has salmon and trout.

Forsbrook, par. and vil., N. Staffordshire—1298 ac., pop. 1507; P.O.; vil., 3 miles SW. of Cheadle.

Forscote, par. and vil., NE. Somerset, 6½ m. SW. of Bath; 610 ac., pop. 68.

Forse, fishing hamlet with inn, and burn, Caithness, 2 m. SW. of Lybster; 2½ miles W. of Lybster is **Forse House;** the burn flows 7 miles SE. to the sea.

Forsham, hamlet, S. Kent, 2 miles SW. of Tenterden.

Forsinard, pl., with ry. sta., H. R., Sutherland, 24¼ m. NW. of Helmsdale and 35¾ m. SW. of Wick; P.O.; alt. of ry. sta., 505 ft.

Forss, seat, on Forss Water, 1 mile from its mouth, 5½ m. W. of Thurso, Caithness; the Hill of F. contains flagstone quarries; P.O.; **Forss Water** issues from Loch Shurrery, and flows 12 m. N. to the sea at Crosskirk Bay.

Forstall, hamlet, 2 m. NE. of Maidstone, mid. Kent.

Forsters Booth, hamlet, 4½ miles NW. of Towcester, S. Northamptonshire.

Forston, hamlet, Dorset, 3 miles NW. of Dorchester; in vicinity is **Forston House.**

Fort Albert, fort and arsenal, Alderney, Channel Islands.

Fort Augustus.—vil. and *quoad sacra* par. with ry. sta., Invergarry and Fort Augustus Ry., Boleskine and Abertarff par., at the head of Loch Ness, Inverness-shire, 24 miles N. of Spean Bridge, 33¼ miles NW. of Fort William and 32½ miles SE. of Inverness—pop. 706; *q.s.* par., pop. 928; P.O., T.O. The fort, built after the rebellion of 1715, was occupied by a garrison until 1857; in 1876–1880 it was transformed, by extensive alterations, into St. Benedict's Monastery (raised to the dignity of an abbey, 1882), with college, hospitium, scriptorium, and church. The college is designed to provide a liberal education for the sons of the Roman Catholic nobility and gentry. The railway, which runs from Spean Bridge to F. A., was opened in 1903.—**2. Fort Augustus,** pier and ry. sta., 1 mile S. of Fort Augustus.

Fort Brockhurst, ry. stas., L. & SW. and Lee on the Solent Rys., S. Hants, 1¼ mile SE. of Fareham.

Fort Charles, on E. side of Kinsale Harbour, S. co. Cork; has a fixed light (Kinsale) 98 ft. above high water and seen 14 miles.

Fort Charlotte (built in time of Cromwell, rebuilt in time of George III.), at N. end of town of Lerwick, Shetland; is now used by the coastguard, and is the N. headquarters of the Royal Naval Reserve.

Fort Doyle and **Fort Le Marchant,** 2 adjacent forts, at NE. extremity of Guernsey, Channel Islands.

Fort Elizabeth, seat, mid. co. Limerick, 1¾ m. N. of Croom.

Fort Essex, Alderney. See ESSEX CASTLE.

Fort Etna, seat, co. Limerick, at Patrick's Well sta.

Fort Eyre, seat, co. Galway; post-town, Galway.

Fort Fergus, seat, on W. side of river Fergus, S. co. Clare, 5 miles NE. of Killadysert.

Fort Frederick, seat, S. co. Cavan, 4 m. NE. of Oldcastle.

Fort George, strong fortress on E. coast of Guernsey, Channel Islands, in S. vicinity of St. Peter Port.

Fort George, fortress, NE. Inverness-shire; P.O., T.O.; the fortress, situated on a low point of land at the contraction between the Inner and the Outer Moray Firth, opposite Fortrose (to which there is a ferry), was built after the rebellion of 1745; it is constructed on the plan of the great fortresses of the Continent, and has accommodation for about 2000 men; 2 miles S. is **Fort George Station,** H. R., 11¼ miles NE. of Inverness.

Fort George, seat, S. co. Cavan, 4½ m. NE. of Oldcastle.

Fort Grey, fort, on Rocquaine Bay, SW. coast of Guernsey, Channel Islands.

Fort Grosnez, fort, Alderney, Channel Islands.

Fort Henry, fort, on Grouville Bay, Jersey, 3 m. E. of St. Helier.

Fort Hill, ½ mile NW. of Broughty Castle, Forfarshire; is the site of a fort erected in 1548 as a flanking post of the castle.

Fort Johnston, seat, co. Monaghan, 2 m. NW. of Glaslough.

Fort Matilda.—seat of Clyde submarine defence, between Greenock and Gourock, Renfrewshire.—**2. Fort Matilda,** ry. sta., C. R., Renfrewshire, 1¼ mile E. of Gourock.

Fort Pezerie, fort, SW. Guernsey, S. pt. of Rocquaine Bay.

Fort Regent, strong fortress, on E. side of St. Helier Harbour, Jersey, Channel Islands.

Fort Ridley, ruin, near Kingswear, E. Devon.

Fort Robert Castle, ruins, near Dunmanway, co. Cork.

Fort St. Aubyn, 2 miles W. of St. Helier, Jersey, Channel Islands.

Fort Staddon and **Fort Stamford,** extensive fortifications, 3 miles SE. of Plymouth, S. Devon.

Fort Stewart, 3 m. SE. of Rathmelton, Donegal, near **F. S. Ferry** over Lough Swilly, 1 m. wide.

Fort Touraille, the principal of the 15 forts of Alderney, Channel Islands; contains the arsenal.

Fort William, small town (police burgh), Kilmallie par., and ry. sta., West Highland branch of N. B. R., on E. side of Loch Linnhe, and at foot of Ben Nevis, in co. and 65½ miles SW. of Inverness and 122½ miles NW. of Glasgow by rail; burgh and town, pop. 2087; P.O., T.O. Fort William was originally called Gordonsburgh, and then Maryburgh. It is a centre for tourists, and a starting-point for the ascent of Ben Nevis. There are distilleries. The fort, erected by General Monk, and rebuilt by General Mackay (1689), was acquired by the West Highland Ry. Co. and pulled down by them to meet railway requirements. Here is the Low Level Observatory worked in conjunction with the Observatory on the top of Ben Nevis; their respective heights above sea-level are 42 ft. and 4407 ft.

Fort William.—seat, 2 m. W. of Lismore, Waterford.—**2, Fort William,** seat, co. West Meath, 3 m. S. of Mullingar.

Fort-del-Oro, ruined fortress, near Sibyl Head, W. co. Kerry; built by the Spaniards in 1580.

Fortel, pl., S. King's co., 3 m. SE. of Parsonstown; P.O.

Forter Castle, ruined stronghold of the Ogilvies, NW. Forfarshire, 4 m. NW. of Kirkton of Glenisla; was plundered and destroyed by Argyll, 1640.

Forteviot, par. and vil., with ry. sta., C. R., in co. and 7 miles SW. of Perth; 9886 ac., pop. 562; P.O. The vil. adjoins the site of an ancient town of the same name, a capital first of the Picts and then (843) of the Scots.

Forth, *quoad sacra* par. and mining vil., Carnwath par., Lanarkshire—par., pop. 1790; vil., 1½ m. SW. of Wilsontown, pop. 680; P.O.

Forth, River, Scotland; is formed by 2 headstreams rising to the N. of Ben Lomond—the Duchray Water (flowing along the border of Stirling and Perth) and the Avondhu (flowing through Loch Chon and Loch Ard), which meet 1 mile W. of Aberfoyle, SW. Perthshire; flows E. to Stirling, and from Stirling (through the **Links of Forth**) to Alloa, whence it gradually expands into the **Firth of Forth**; is 52¾ miles long to Stirling, 12½ thence to Alloa, and 51¼ thence to the mouth of the estuary; is 1¼ mile wide between North and South Queensferry, 5 miles between Granton and Burntisland, and about 19 at the mouth of the estuary between Fife Ness and Dunbar. The anchorages are excellent, and the Firth of Forth is the most important harbour of refuge to the N. of the Humber. On the Isle of May, on Bass Rock, and on Inchkeith are lighthouses. Several of the ports (Leith, Granton, Bo'ness, Grangemouth) carry on a large foreign trade. Steamers go up to Stirling. The river is a good salmon stream, and the estuary abounds in white fish and herrings. The principal ferries are between Granton and Burntisland, and between North and South Queensferry.

Forth Bridge, between North and South Queensferry, Firth of Forth, a railway viaduct on the cantilever principle, was commenced January 1883, and opened by His Majesty the King (then Prince of Wales), March 1890; it is 2630 yards (1½ mile) long, including the N. and S. viaducts; the bridge proper is 5349½ ft., a little more than a mile, has 2 spans of 1710 ft., 2 of 690 ft., 14 of 168 ft., and 6 of 50 ft., and is 150 ft. above high water at spring tide. There were used in its construction 54,000 tons of iron and steel, and 250,000 tons of masonry; it took six years to build and cost 2¾ millions sterling. A railway bridge about ½ mile long, and with central swing opening, was erected over the Forth at Alloa in 1882–84.

Forth and Clyde Canal (constructed 1768–1790), extends from the Forth at Grangemouth to the Clyde at Bowling; is 38 m. long (with a branch of 2¾ m. to Port Dundas, Glasgow), rises 156 ft., and has 39 locks. It cost £330,000 and was purchased by the C. Ry. in 1867.

Forth End, 3 miles from Chelmsford, Essex; P.O.

Forth Hills, in co. and 4 miles SW. of Wexford; 774 ft. high; the scene of a skirmish in 1798.

Forth Paper Mills, in Kilbagie, 1½ mile N. of Kincardine, Clackmannanshire; post-town, Alloa.

Forthampton, par. and vil., E. Gloucestershire, 2½ miles W. of Tewkesbury; 2540 ac., pop. 357; P.O.; 1 mile SE. of vil. is **Forthampton Court.**

Fortherley, High, par., S. Northumberland, 7 miles SE. of Hexham; 1654 ac., pop. 60.

Forthie Water, Kincardineshire; falls into Bervie Water 1 mile S. of Drumlithie.

Fortin, stream, N. Devon, falling into the Creedy, near Crediton.

Fortingall, par. and vil., with hotel, NW. Perthshire—par., 231,034 ac., pop. 1584; vil., on river Lyon, 8 miles W. of Aberfeldy; P.O., T.O., called **Fortingal**; in the churchyard are remains of a great yew-tree supposed to be fully 3000 years old(!)—probably "the oldest specimen of vegetation in Europe;" in vicinity of vil. is a Roman camp; the par. (which includes the districts of Rannoch and Glenlyon) is wholly mountainous, with intersecting glens, lochs, and streams.

Fortland, seat, 1 mile S. of Easky, NW. co. Sligo.

Forton.—eccl. dist., Alverstoke par., S. Hants; pop. 8299; P.O., T.O.; is suburban to Gosport.—**2. Forton,** hamlet, N. Hants, 3 miles SE. of Andover.—**3. Forton,** par., N. Lancashire, 4 miles N. of Garstang; 1278 ac., pop. 539.—**4. Forton,** hamlet, 1 mile SE. of Chard, S. Somerset.—**5. Forton,** hamlet, on river Severn, N. Shropshire, 5 miles NW. of Shrewsbury.—**6. Forton,** par., W. Staffordshire, on border of co., 1½ mile NE. of Newport; 3746 ac., pop. 520.

Forton, East, vil., N. Haddingtonshire, with ry. sta., N. B. R. (**East Fortune**), ¾ m. to NE.; 1 m. W. is vil. of **West Forton.**

Fortrie, hamlet, S. Banffshire, 5½ m. SW. of Turriff; P.O.

Fortrose, parl., royal, and mun. burgh, small town, and *quoad sacra* par., with ry. sta., H. R., Ross and Cromarty, on W. side of the inner Moray Firth, nearly opposite to Fort George (to which there is a ferry), and 10½ miles NE. of Inverness and 13½ miles NE. of Muir of Ord ry. sta.—par., pop. 664; town, mun., and parl. burgh, pop. 1065; royal burgh, pop. 1179; P.O., T.O. Market day, *Friday.* Within the burgh, but one mile NE. is ROSEMARKIE: which see. One mile E. of Fortrose is the Black Isle Combination Poorhouse. Of the cathedral (beginning of 14th century), the greater part of which was removed by Cromwell to provide materials for the erection of his fort at Inverness, there are now very few remains. Here formerly was a seat of the Bishops of Ross, but all traces of the palace have completely disappeared. Fortrose is a summer resort, its attractions being its romantic scenery, its fine links, and its facilities for sea-bathing. It has daily communication by steamer with Inverness. A new wooden pier, at which steamers can touch at all states of the tide, was erected in 1881. The harbour is safe and convenient; but there is no regular trade. Fortrose unites with Inverness, Nairn, and Forres in returning 1 member to Parliament.

Fortuneswell, vil., Portland Isle, Dorset, 3 miles S. of Weymouth; P.O., T.O.

Forty Foot Bank, North, vil., 7 m. N. of Boston, SE. Lincolnshire.

Forty Foot Bridge.—hamlet, 2½ miles NE. of Ramsey, Huntingdon; P.O.—**2. Forty Foot Bridge,** hamlet, 2¼ m. NW. Swineshead, S. Lincolnshire.

Forty Foot (or **Vermuyden's**) **Drain,** artificial water cut, Huntingdon and Cambridge, from Old River Nen to Old Bedford River.

Forty Green, hamlet, Bucks, 4 miles NE. of Wycombe.

Forty Hill, hamlet and ry. sta., G. E. R., Middlesex, 12¼ miles N. of Liverpool Street sta., London. **Forty Hall** is a seat; P.O., T.O.

Forvie, ancient par., now in Slains par., Aberdeen.

Forvie, Burn of, affluent, rising near Cruden and flowing 6 m. SE. to the Ythan, Aberdeenshire.

Forward Green, hamlet, E. Suffolk, 4 miles NE. of Needham Market; P.O.

Forwood, hamlet, 4 m. SE. of Stroud, E. Gloucestershire.

Foryd, ry. sta., L. & NW. R., N. Denbighshire, 1¼ mile W. of Rhyl.

Fosbury, eccl. dist. and hamlet, Tidcombe par., Wilts, and Shalbourn par., Wilts and Berks—dist., pop. 251; hamlet, 6 miles NE. of Ludgershall; P.O.; 1 mile SE. of hamlet is the seat of **Fosbury House.**

Foscote, hamlet, S. Northamptonshire, 2 miles SW. of Towcester.

Foscott.—hamlet, Oxfordshire, 6½ miles SW. of Chipping

Norton.—**2. Foscott,** par., in co. and 2 miles NE. of Buckingham; 719 ac., pop. 46.

Fosdale, hamlet, N. R. Yorkshire, 1 mile N. of Hawes.

Fosdyke, par., S. Lincolnshire, on Fosdyke Wash, at mouth of river Welland, 7½ miles S. of Boston; 2046 ac., pop. 436; P.O.

Fosham, hamlet, E. R. Yorkshire, 5½ miles S. of Hornsea.

Foss, river, Yorkshire; rises near Yearsley, in N. R., and flows S. to the Ouse at York; is 16 miles long, and is navigable to Stillington (12 miles).

Foss, *quoad sacra* par. and hamlet, Dull and Blair-Atholl pars., Perthshire—par., pop. 197; the hamlet is on the Tummel, 1½ mile from the head of Loch Tummel and 12 miles W. of Pitlochry; P.O.; in vicinity is **Foss House.**

Foss Cross, ry. sta., M. &. SW. J. R., E. Gloucestershire.

Foss Dyke, artificial water cut, mid. Lincolnshire, from river Trent at Torksey to river Witham, near Lincoln; it drains the surrounding level, and vessels are brought by it from the Trent to Lincoln.

Fossa, 3 miles NW. Killarney, co. Kerry.

Fosse Way, ancient British and Roman road leading from S. coast of Devon NE. through Somerset, Worcester, Gloucester, Warwick, Leicester, Northampton, and Lincolnshire, to the Humber near Great Grimsby.

Fossebridge, 6 m. NE. of Cheltenham, E. Gloucestershire; P.O.

Fossoway, par., Kinross-shire; 15,796 ac., pop. 1046; contains **East Fossoway** and **West Fossoway,** 2 adjacent hamlets (with ruins of old church of Fossoway), 5½ miles W. of Kinross; P.O., T.O.; in vicinity is **Fossoway Lodge;** the modern church of Fossoway is near Crook of Devon sta.

Fossoway and Tullibole, *quoad sacra* par., Perthshire and Kinross; pop. 767.

Fossy, or **Timahoe,** par., mid. Queen's co., 4 miles SW. of Stradbally; 9990 ac., pop. 815.

Fostal, The, place, 1½ mile SE. of Tenterden, S. Kent.

Foster Place, hamlet, West-Riding Yorkshire, 6½ miles S. of Huddersfield.

Fosterhouses, vil., S. div. West-Riding Yorkshire, 3 miles NW. of Thorne.

Fostersbooth, hamlet, S. Northampton, 3 miles NW. of Towcester.

Foston.—par. and vil., in co. and 6½ miles SE. of Leicester; 1333 ac., pop. 45.—**2. Foston,** par., S. Lincolnshire, 5½ miles NW. of Grantham; 2068 ac., pop. 297; P.O.; contains **Foston House.**—**3. Foston,** par., N. R. Yorkshire, 11½ miles NE. of York; par. 975 ac., pop. 87; contains **Foston Hall.**

Foston and Scropton, par. and hamlet (**Foston**), on SW. border of Derby, 6½ miles NW. of Burton-upon-Trent; par., 2850 ac., pop. 514; hamlet has P.O., T.O.; in vicinity is **Foston Hall.**

Foston-on-the-Wolds, par. and vil., East-Riding Yorkshire, 5 miles SE. of Driffield; par. 1118 ac., pop. 195; P.O.

Fostressol, 6 miles from Llandyssil sta., Cardigan; P.O., called **Ffostrasol.**

Fota, seat and ry. sta., G. S. & W. R., in co. and 7½ miles E. of Cork. See FOATY.

Fotherby, par. and vil., N. Lincolnshire, 3 miles NW. of Louth; 1342 ac., pop. 212; P.O.

Fotheringham House, seat, in co. and 5 miles S. of Forfar; 1 mile N. is **Fotheringham Hill;** alt., 800 ft.

Fotheringhay, par. and vil., N. Northamptonshire, on river Nen, 3½ miles NE. of Oundle; 2109 ac., pop. 195; P.O.; in **Fotheringhay Castle** (1066), of which scarcely any traces now remain, Mary Queen of Scots was beheaded (1587), after an imprisonment of 19 years.

Fotherley, vil., E. Staffordshire, 4 miles SW. of Lichfield; in vicinity is **Fotherley Hall.**

Fotherley, High, par., Northumberland; 1654 ac. pop. 60.

Fou——. See also Fow——.

Foudland, upland tract, Aberdeenshire; the **Hill of Foudland,** 3½ miles NW. of Insch, is 1529 ft. high.

Foudray Island, in vicinity of Walney island, N. Lancashire; has remains of a watch tower.

Foul Sound, between Inishmaan and Inisheer, Aran Islands, W. co. Galway.

Foula, ancient camp, on Birk Rigg, 3 miles E. of Dalton, N. Lancashire.

Foula, island (3 miles by 1½ mile), Shetland, 16 miles SW. of the nearest point of Mainland, 27 m. W. of Scalloway, and 75 m. N. of Kirkwall; highest point, 1372 ft.; pop. 222; P.O.; rises from the sea in lofty cliffs, which swarm with sea-fowl; is much frequented as a fishing station.

Foulby, hamlet, E. div. W. R. Yorkshire, 4 miles SW. of Pontefract; P.O. See HUNTWICK WITH FOULBY and NOSTELL.

Fould, ham., 1¾ m. NW. of Leek, N. Staffordshire.

Foulden, par., W. Norfolk, 4 miles SE. of Stoke Ferry; 3418 ac., pop. 406; P.O.

Foulden, par. and vil., Berwickshire, 5 miles NW. of Berwick-upon-Tweed; 3278 ac., pop. 386; P.O.; in the church of Foulden, March 1587, the commissioners of Elizabeth met those of James VI. to vindicate the execution of Mary Queen of Scots; in E. vicinity of vil. is **Foulden House.**

Foulend, ham., N. Warwickshire, 5½ m. S. of Tamworth.

Foulford, hamlet, 3 m. NE. of Ringwood, S. Hants.

Foulford Place and Road, vil., Beath par., Fifeshire; pop. 364.

Foulis Castle, with ry. sta. (**Fowlis**), H. R., on Cromarty Firth, 4½ miles NE. of Dingwall, Ross and Cromarty; has since early in the 12th century been the seat of the Munroes.

Foulk Stapleford, par., in co. and 5½ miles SE. of Chester; 1332 ac., pop. 204.

Foulkesmills, vil., 4 miles W. of Taghmon, S. co. Wexford; P.O., T.O.

Foulkscourt House, seat, NW. co. Kilkenny, 12 miles WSW. of Ballyragget sta.

Foulksrath Castle, seat, N. co. Kilkenny, 3½ m. S. of Ballyragget sta.

Foulmead, place, E. Kent, near Sandwich.

Foulmire, par. See FOWLMERE.

Foulness.—insular par., S. Essex, at mouth of river Crouch; 6133 ac., pop. 537; P.O.—**2. Foulness,** river, East-Riding Yorkshire; rises on the Wolds near Market Weighton, and flows SW., SE., and S. to the Market Weighton Canal near Wholsea.

Foulney, island, N. Lancashire, at mouth of Piel Channel, 4½ m. SE. of Barrow in Furness.

Foulrice, ham., N. R. Yorkshire, 7 m. E. of Easingwold.

Foulridge, par. and vil. with ry. sta., M. R., Lancashire, 2 m. N. of Colne; 2458 ac., pop. 1373; alt. of ry. sta., 520 ft. Here are three supply reservoirs of the Leeds and Liverpool Canal; P.O.

Foulsham, par. and vil. with ry. sta., G. E. R., N. Norfolk, 8 miles NE. of Dereham; par., 3276 ac., pop. 934; P.O., T.O. Market day, *Tuesday;* in vicinity of vil. is the seat of **Foulsham Hall.**

Foulshiels, farm, on Yarrow Water, in co. and 3 miles W. of Selkirk; birthplace of Mungo Park (1771–1805), the African traveller.

Foulshiels Colliery, in par. and 2 miles SE. of Whitburn, S. Linlithgowshire.

Foulsyke, seat, between Lowes Water and Crummock Water, W. Cumberland.

Foundry.—hamlet, W. Cornwall, 4 miles SE. of Redruth. **2. Foundry,** hamlet, E. div. West-Riding Yorkshire, 4 miles NE. of Leeds.

Fountain Cross, 2 m. NW. of Ennis, co. Clare; P.O. **Fountain House** is a seat.

Fountain Dale, seat, 1½ m. NW. of Blidworth, Notts.

Fountainbleau, farm with chalybeate spring, in co. and vicinity of Dumfries.

Fountainbridge, dist. in W. of city of Edinburgh.

Fountainhall.—ham. and ry. junct., N. B. R., on Gala Water, and 22½ m. SE. of Edinburgh by rail; P.O., T.O., called **Fountain Hall.**—**2. Fountainhall,** seat of the Dick-Lauder family, W. Haddingtonshire, 1½ mile SE. of Ormiston sta.

Fountains Abbey (1132), ruin, 3 m. SW. of Ripon, E. div. W. R. Yorkshire, in Studley Park; it is the largest and most picturesque monastic ruin in England; in W. vicinity of the Abbey is the seat of **Fountains Hall.** See LINDRICK WITH STUDLEY ROYAL AND FOUNTAINS.

Fountains Earth, par., E. div. W. R. Yorkshire, between rivers Skell and Nidd, 4 miles SW. of Ripon; 6743 ac., pop. 278.

Fountains Fell, mountain, N. div. W. R. Yorkshire, 6 miles NE. of Settle; alt. 2191 ft.

Four Ashes, hamlet with ry. sta., L. & NW. R., W. Staffordshire, 6 miles N. of Wolverhampton.

Four Crosses.—hamlet, 5 m. NE. of Pwllheli, Carnarvonshire; P.O., T.O.—**2. Four Crosses,** ry. sta., Cam. R., on NE. border of Montgomeryshire, 7½ miles SW. of Oswestry; P.O.—**3. Four Crosses,** place with inn, 2 miles SW. of Cannock, W. Staffordshire; is celebrated in a distich by Dean Swift.

Four Elms, eccl. dist. and hamlet, near W. border of Kent, in Brasted, Chiddingstone, Edenbridge, Hever, and Westerham pars.; dist. pop. 559; the hamlet is 1½ mile NE. of Edenbridge; P.O., T.O.

Four Forks, ham., W. Somerset, 4 m. W. of Bridgwater.

Four Hole Cross, ancient monument on Bodmin Moor, E. Cornwall, 7½ miles NE. of Bodmin.

Four Lane Ends, pl., 1½ m. W. of Alfreton, N. Derby.—**2. Four Lane Ends,** hamlet, 1 mile S. of Tarporley, W. Cheshire; has half-yearly fairs.—**3. Four Lane Ends,** hamlet, E. div. W. R. Yorkshire, 5½ miles SW. of Leeds.—**4. Four Lane Ends,** hamlet, 2 miles NW. of Bradford, N. div. North-Riding Yorkshire.

Four Lanes, hamlet, 2½ miles S. of Redruth, W. Cornwall; P.O.; has half-yearly fairs.

Four Marks, hamlet, NE. Hants, 2 m. SE. of Medstead; P.O.

Four Mile Burn, hamlet, in co. and 7 m. E. of Antrim.

Four Mile House, pl., in co. and 5 m. N. of Roscommon; P.O.

Four-Mile-Water.—vil., NW. co. Waterford, on river Suir, 6 miles SW. of Clonmel.—**2. Four-Mile-Water,** rivulet, SW. co. Cork; flows 6 m. SW. to Dunmanus Bay.

Four Oaks, vil., and ry. sta., L. & NW. R., NW. Warwickshire, 1 mile N. of Sutton Coldfield; contains **F. O. Hall.**

Four Roads.—ham., co. Down, 2½ m. NW. of Dundrum.—**2. Four Roads,** ham., E. co. Tipperary, 7 m. SE. of Horse and Jockey sta.

Four Shire Stone, a four-sided pillar, at the meeting-point of the cos. of Oxford, Gloucester, Worcester, and Warwick; is 9 ft. high, and has the names of the cos. cut on its sides.

Four Towers, hamlet, 2 m. NE. of Bruton, E. Somerset.

Four Ways, The, vil., 1 mile SE. of Aldenham, Herts.

Fourcull, vil., S. co. Cork, 2½ m. N. of Clonakilty.

Fourman Hill, on border of Aberdeen and Banff, 4½ miles NE. of Huntly; alt., 1127 ft.

Fourmerkland, old tower (1590), Holywood par., in co. and 5 miles NW. of Dumfries.

Fourmilehouse, vil., Forfarshire, 4 miles N. of Dundee.

Fourstones, hamlet with ry. sta., N. E. R., S. Northumberland, 4 miles NW. of Hexham; P.O., T.O.

Fourtowns, vil. group, comprising Hightae, Greenhill, Heck, and Smallholm, Dumfries.

Fovant, par. and vil., S. Wilts, on river Avon, 7 miles SW. of Wilton; 2203 ac., pop. 415; P.O., T.O.

Foveran, coast par., E. Aberdeenshire; 10,537 ac., pop. 1793; 5 miles SE. of Ellon sta.; 1½ mile SW. of Newbury, on Foveran Burn (flowing 7 miles E. to the Ythan), is Foveran Church; in vicinity is **Foveran House.**

Fow——. See also FOU——.

Fowberry, hamlet, N. Northumberland, on r. Till, 3 m. NE. of Wooler; in vicinity is the seat of **Fowberry Tower** (1237), a modernised mansion.

Fowelscombe, seat, 3 m. NE. of Modbury, S. Devon.

Fowey (pronounced **Foy**).—small seaport, seaside resort, and par. with ry. sta., G. W. R., E. Cornwall, near mouth of river Fowey, 11 miles S. of Bodmin; 1953 ac., pop. 2258; P.O., T.O. Market day, *Saturday.* The principal industry is the pilchard fishery, which is very important. Fowey at one time ranked among the principal seaports in England, and sent ships to the crusades and to the blockade of Calais. "Peter Pindar" (Dr. Walcot) was a native. It is a favourite yachting station, and has a deep and commodious harbour, well sheltered by cliffs and defended by three forts; 180 yards W. of Whitehouse Point is an occulting light seen 8 miles. Iron ore and china clay are exported. (For shipping statistics, see APPENDIX.)—**2. Fowey,** river, E. Cornwall; rises on Bodmin Moor, and flows S. to English Channel near Fowey; is 20 miles long, and is navigable to the neighbourhood of Lostwithiel.

Fowl Hall, hamlet, Yalding par., mid. Kent, 6 miles NE. of Tonbridge.

Fowlers Park, seat, 3 m. S. of Cranbrook, S. Kent.

Fowlis, ry. sta., H. R., 4½ miles NE. of Dingwall, Ross and Cromarty. See FOULIS CASTLE.

Fowlis, Easter, par. and vil., on E. border of Perthshire, 5½ miles NW. of Dundee; 2824 ac., pop. 254; to the S. of the vil., towards the head of the Den of Fowlis (or Balruddery) is **Fowlis Castle;** the church (restored, 1889) is Second Pointed in style, and probably dates from the 15th century. See LUNDIE AND FOULIS.

Fowlis Wester, par. and vil., mid. Perthshire—par., 28,736 ac., pop., 1000; vil., 4½ miles NE. of Crieff; P.O., called **Fowlis;** in E. vicinity of vil. is the site of the castle of the ancient earls of Strathearn.

Fowlmere, par. and vil. on S. border of Cambridgeshire, 5½ miles NE. of Royston; P.O.; 1 mile E. of the vil. is the seat of **Fowlmere Hall.**

Fowlsheugh, cliff range, on coast of Dunnottar par., Kincardineshire.

Fownhope, par. and vil., on river Wye, in co. and 6 miles SE. of Hereford; 3524 ac., pop. 787; P.O., T.O.; in vicinity of vil. is the seat of **Fownhope Court.**

Fowyn-Isaf, hamlet, near Abergele, Denbighshire.

Fox, hamlet, near river Cherwell, Oxfordshire, 7½ miles NE. of Woodstock.

Fox Gill, seat, near Ambleside, Westmorland.

Fox Hall, seat, 5 miles S. of Edgeworthstown, SE. co. Longford.

Fox Hill.—place, in co. and 4 miles NE. of Nottingham.—**2. Fox Hill,** seat, W. Northamptonshire, 9 miles SE. of Rugby.

Fox House Inn, 3 miles SE. of Hathersage, N. Derby.

Fox Howe, seat, near Ambleside, Westmorland, formerly the residence of Dr. Arnold, headmaster of Rugby.

Fox Tor, hill in Dartmoor, S. Devon, 3 m. SE. of Prince Town. Here is **Fox Tor Mire,** a boggy tract of land.

Fox Warren, seat, near Cobham, West Surrey.

Foxbar Bleach Works, mid. Renfrewshire, 1½ m. SSE. of Elderslie.

Foxboro Hall, seat, 1½ m. N. of Woodbridge, E. Suffolk.

Foxcombe, seat, N. Berkshire, 3½ miles SW. of Oxford.

Foxcote.—ham., 2 m. NW. of Withington, E. Gloucestershire.—**2. Foxcote,** vil., S. Warwickshire, 4 miles W. of Shipston-on-Stour; in vicinity is **Foxcote House.**

Foxcott.—par., NW. Hants, 2 miles NW. of Andover; 900 ac., pop. 33.—**2. Foxcott,** Oxfordshire. See FOSCOTT.

Foxdale, hamlet, and ry. sta., Manx Northern Ry., 5 miles SE. of Peel, Isle of Man; P.O., T.O.; in vicinity are the **Foxdale Lead Mines;** alt. of ry. sta., 160 ft.

Foxdenton Hall, seat, nr. Oldham, SE. Lancashire.

Foxearth, par. and vil., NE. Essex, 3½ miles NW. of Sudbury; 1724 ac., pop. 354; P.O.

Foxfield, ham., co. Leitrim, 4 m. SW. of Ballinamore; P.O.

Foxfield Junction, ry. sta., Furness Ry., at head of Duddon estuary, Lancashire, 1¼ m. SW. of Broughton in Furness.

Foxford, small town with ry. sta., M. G. W. R., NE. co. Mayo, on r. Moy, 11 m. NE. of Castlebar; pop. 615; P.O., T.O. Market day, *Thursday.* Is a centre for anglers.

Foxhall.—hamlet, in co. and 1½ mile NW. of Denbigh.—**2. Foxhall,** par., E. Suffolk, 4 miles E. of Ipswich; 1850 ac., pop. 194; contains **Foxhall Heath.**

Foxhall, seat, SE. of Kirkliston, E. Linlithgowshire.

Foxhall.—8 miles from Hollymount, co. Mayo; P.O.—**2. Foxhall,** ry. sta., Londonderry, Lough Swilly, and Letterkenny Ry., N. co. Donegal, 5 m. NW. of Letterkenny.

Foxham, hamlet, N. Wilts, 5 miles NE. of Chippenham.

Foxhays, hamlet, ¼ m. S. of Exwick, E. Devon.

Foxhill, pl., NE. Wilts, 7 m. SE. of Swindon; P.O.

Foxhill Bank, in vicinity of Church, SE. Lancashire.

Foxhole, hamlet, 1½ m. SE. of Swansea, Glamorgan.

Foxholes with Boythorpe.—par., E. R. Yorkshire, on the Wolds, 10 miles N. of Driffield; 2523 ac., pop. 212; P.O., T.O.—**2. Foxholes,** seat, near Rochdale, SE. Lancashire.

Foxley.—par. and vil., N. Norfolk, 2 miles S. of Foulsham; 1643 ac., pop. 176; P.O.—**2. Foxley,** hamlet, S. Northamptonshire, 4 miles NW. of Towcester.—**3. Foxley,** par., N. Wilts, 3 miles SW. of Malmesbury; 1135 ac., pop. 108.

Foxley Park, seat, in co. and 7½ miles NW. of Hereford.

Foxlydiate House, seat, 1½ mile W. of Redditch, E. Worcestershire; P.O.

Foxrock, ham., seat, and ry. sta., D. W. & W. R., in co. and 6 miles S. of Dublin; P.O.

Fox's Bridge, ry. sta., Cork and Muskerry Ry., in co. and 11¼ miles W. of Cork.

Foxt, hamlet, N. Staffordshire, 4 miles NE. of Cheadle.

Foxton.—par. and vil. with ry. sta., G. N. R., S. Cambridgeshire, 6½ miles NE. of Royston; 1752 ac., pop. 426; P.O.—**2. Foxton,** par., S. Leicestershire, on Union Canal, 3 miles NW. of Market Harborough; 1893 ac., pop. 313; P.O., T.O.—**3. Foxton,** hamlet, North-Riding Yorkshire, 5½ miles NW. of Northallerton.

Foxton, seat, 1½ mile NE. of Cupar, Fifeshire.

Foxton and Shotton, par., S. Durham, 7 m. NW. of Stockton-on-Tees; 1803 ac., pop. 58.

Foxup, ham., N. div. W. R. Yorkshire, 10 m. NE. of Settle.

Foy, par., SE. Herefordshire, on river Wye, 3 miles NW. of Ross; 2366 ac., pop. 247.

Foyers, Falls of, near mouth of river Foyers, on E. side of Loch Ness, Inverness-shire; the lower fall was pronounced by Professor Wilson to be "the most magnificent cataract in Great Britain." The fall has now scarcely any volume as the Aluminium Co. secured it in 1895 for driving power, and the bulk of the water is led down in pipes. The **River Foyers** flows 9 miles N. to Loch Ness, 10½ miles NE. of Fort Augustus; on the right bank, at its mouth (on the site of the "General's Hut"), is **Foyers Hotel,** with steamboat jetty; on the left bank is **Foyers House;** P.O., T.O., called **Foyers.**

Foyle, river, cos. Donegal, Tyrone, and Londonderry; is formed by the confluence of the Finn and the Mourne at Lifford, and flows NE. to the head of Lough Foyle at Culmore; is 16 miles long, and is navigable for vessels of 600 tons to the bridge of Londonderry.

Foyle House, seat, NW. co. Kilkenny, 7 m. SW. of Ballyragget sta.

Foyle, Lough, sea-inlet, between cos. Donegal and Londonderry; 15 miles long, 10 miles in extreme breadth, and 1 mile across the entrance. Its navigation is much impeded by shallows.

Foynes, vil. with harb. and ry. sta., G. S. & W. R., N. co. Limerick, on river Shannon, 6 miles NW. of Askeaton; pop. 312; P.O., T.O. **Foynes Island** lies in the river, a little below the vil.; **Foynes House** on the SE. side is a seat.

Foyran, par., N. co. Westmeath, on Lough Sheelin, 2 miles E. of Ballywillan ry. sta.; 5377 ac., pop. 644.

Foze Rocks, on Innisreckilane island, W. co. Kerry.

Fracafield, hamlet, 3 miles NW. Lerwick, Shetland.

Frackford, ½ m. SW. of Dunster, W. Somerset.

Fraddon, vil., 4 miles S. of St. Columb Major, E. Cornwall; P.O., T.O.

Fradley, place, E. Stafford, on Grand Trunk Canal, 4½ miles NE. of Lichfield. **F. Hall** is a seat.

Fradswell, par., W. Staffordshire, 7½ miles SE. of Stone; 1442 ac., pop. 166; P.O.; contains **Fradswell House.**

Fraisthorpe with Auburn and Wilsthorpe, coast par., East-Riding Yorkshire, 4 m. SW. of Bridlington; 2307 ac., pop. 111.

Frame Green, place, ½ mile SE. of Alphamstone, E. Essex.

Framepost, seat, 2 m. SW. of East Grinstead, Sussex.

Framfield, par. and vil., E. Sussex, near river Ouse, 1½ mile SE. of Uckfield; 6468 ac., pop. 1616; P.O., T.O.; contains the seat of **Framfield Place.**

Framilode, eccl. dist. and vil., Arlingham, Eastington, Fretherne, and 4 other pars., E. Gloucestershire—dist., pop. 375; P.O.; vil., 8 miles SW. of Gloucester; here is a ferry across the Severn.

Framingham Earl, par. and vil., S. Norfolk, 4½ miles SE. of Norwich; 633 ac., pop. 138; P.O.; contains **Framingham House.**

Framingham Pigot, par. and vil., S. Norfolk, 4 miles SE. of Norwich; 634 ac., pop. 234.

Framlingham, market town, seat, and par., with ry. sta., G. E. R., E. Suffolk, 22¼ miles NE. of Ipswich by rail; 4688 ac., pop. 2526; P.O., T.O. Market day, *Saturday;* has remains (principally of time of Edward I.) of **Framlingham Castle,** adjacent to which is the Albert Memorial Middle Class College (1865).

Framlington, Long. See LONGFRAMLINGTON.

Frampton.—par., vil., and ry. sta. (**Grimstone and Frampton**), G. W. R., W. Dorset, on river Frome, 5 miles NW. of Dorchester; 3295 ac., pop. 378; P.O., T.O.; in vicinity of vil. is the seat of **Frampton Court.**—**2. Frampton,** hamlet, N. Gloucestershire, 6 miles W. of Cirencester; P.O., called **Frampton Mansell.**—**3. Frampton,** hamlet, S. Glamorgan, 4 miles SW. of Cowbridge.—**4. Frampton,** par. and vil., S. Lincolnshire, 3 miles S. of Boston, 5387 ac., pop. 777; P.O.; in vicinity of vil. are the seats of **Frampton Hall** and **Frampton House.**—**5. Frampton,** hamlet, 4 miles NW. of Winchcomb, E. Gloucestershire.

Frampton Cotterell, par. and vil., S. Gloucestershire, on river Frome, 4 miles SW. of Chipping Sodbury; 1927 ac., pop. 2010; P.O., T.O.

Frampton on Severn, par. and vil., W. Gloucestershire, 7 miles NW. of Stroud—par., 2323 ac., pop. 797; P.O., T.O.; in vicinity of vil. is **Frampton Court.**

Framsden, par., vil., and ry. sta., Mid Suffolk Light Ry., E. Suffolk, 3 m. SE. of Debenham; 2862 ac., pop. 585; P.O.

Framwellgate, par., N. Durham, on river Wear, and in Durham city; 149 ac., pop. 2561; **Framwellgate Moor,** par., Durham, adjoining above; 3802 ac., pop. 3159; P.O.

France Lynch, vil., E. Gloucestershire, 3 miles NE. of Minchinhampton.

Frances, r., 14 m. long, affl. of r. Suck at Castlereagh, W. co. Roscommon.

Franche, hamlet, 1 mile NW. of Kidderminster, W. Worcestershire; P.O.

Frankby, par., W. Cheshire, 3½ miles SW. of Birkenhead; 571 ac., pop. 248; P.O.

Frankfield, loch, near Millerston, Lanarkshire, 3 miles NE. of Glasgow. **F. House** is a seat.

Frankford, town, mid. King's co., on river Silver, 11 miles SW. of Tullamore; pop. 574. For several years the novelist Charles Lever lived here. P.O., T.O. Market day, *Saturday.*

Frankford House, seat, on S. side of Lough Gowna, NE. co. Longford.

Frankham, hamlet, 3 miles NE. of Rotherfield, E. Sussex.

Frankland Hall, seat, 3 miles NW. of Egton, North-Riding Yorkshire.

Franklands, seat, 1 mile SE. of Burgess Hill, Sussex.

Frankleigh, seat, 1½ mile NW. of Bradford-on-Avon, Wilts.

Frankley, par., NE. Worcestershire, 7 miles NE. of Bromsgrove; 1934 ac., pop. 284.

Frankton.—par., ham., and seat, E. Warwickshire, 6 m. SW. of Rugby; 1705 ac., pop. 234.—**2. Frankton,** vil. with ry. sta., Cam. Ry., N. Shropshire, 3 miles SW. of Ellesmere.

Fransham, ry. sta., G. E. R., 5¼ miles NE. of Swaffham, W. Norfolk.

Fransham, Great and **Little,** 2 pars., W. Norfolk, with ry. sta. (**Fransham**), G. E. R., about 6 miles W. of E. Dereham—G. Fransham, 1932 ac., pop. 301; P.O.; L. Fransham, 1069 ac., pop. 167; P.O.

Frant, par., vil., seat, and ry. sta., S. E. & C. R., E. Sussex—par., 7921 ac., pop. 1692; vil., 3 miles S. of Tunbridge Wells, on a hill 695 ft. high; P.O., T.O.

Fraoch Eilean.—island in Loch Awe, Argyllshire, 2½ miles SW. of Kilchurn Castle; has ruins of a fortalice of the Macnaughtons.—**2. Fraoch Eilean,** island in Loch Hourn, adjacent to the Coir Islands, W. Inverness-shire.

Fraserburgh, police burgh, seaport town and par. with ry. sta., G. N. S. R., at NE. extremity of Aberdeenshire, on S. side of Kinnaird's Head, and on W. shore of Fraserburgh Bay, 17½ miles NW. of Peterhead, 47½ N. of Aberdeen—par., 5621 ac., pop. 9715; police burgh and town, pop. 9105; P.O. T.O. Market days, *Tuesday* and *Friday.* Fraserburgh was originally called Faithlie, but afterwards took the name of its founder (1569), Fraser of Philorth. It is second only to Lerwick as a seat of the Scotch herring fishery; during 1902 it sent out 750 boats, and 230,960 crans (a cran = 3½ cwt.) of herrings. There are three tidal harbours, while 700 feet of the Balaclava Breakwater can be used for quayage in calm weather. A considerable trade is done in the export of agricultural produce and the import of coals and timber. The Pneumatic Machine Corporation of America are building works here, which will materially add to the prosperity of the town. A Marconi wireless telegraph station has been erected to carry out experimental tests between F. and Poldhu, Cornwall: it will probably be maintained permanently as a station of communication between Europe and Iceland. On the middle and north piers are red fixed lights visible 5 miles; on the outer end of the south breakwater is a fixed white light visible 2 miles, and on the outer end of Balaclava Breakwater, a green fixed light visible 5 miles.

Frastow, ham., near Sedbergh, N. div. W. R. Yorkshire.

Frating, par. and vil., E. Essex, 6 miles SE. of Colchester; 1185 ac., pop. 213; P.O.; contains **Frating Hall.**

Fratton, ry. sta., L. & SW. & L. B. & S. C. Jt. Rys., S. Hants, within bor. of Portsmouth.

Freagh, fishing station, between Liscannor and Dunbeg bays, W. co. Clare, 3 m. N. of Miltown Malbay.

Freaghann, ham., E. co. Kilkenny, 3½ m. SW. of Graiguenamanagh.

Freaghillaun, South, island, Ballynakill par., W. co. Galway; 51 ac., pop. 8.

Freasgeal, cavern, Sutherland, on E. side of Loch Erriboll, at Whiten Head; is ½ mile long.

Freazley, ham., N. Warwickshire, 3 m. SE. of Tamworth.

Freckenham, par. and vil., W. Suffolk, on river Lark, 3 miles SW. of Mildenhall; 2610 ac., pop. 320; P.O.

Freckleton, par., N. Lancashire, on Ribble estuary, 7½ m. W. of Preston; 2207 ac., pop. 1239; P.O., T.O.

Fredville, seat, 7½ miles SE. of Canterbury, Kent.

Free, pl., W. Somerset, 5½ miles NW. of Taunton.
Free, river, affluent of river Helmsdale, Sutherland, 1 m. S. of Kinbrace sta.
Freeborough, striking eminence, N. R. Yorkshire, 4½ m. SW. of Loftus.
Freeburn, hamlet, Inverness-shire, on river Findhorn, ½ mile N. of Tomatin ry. sta. and 15½ miles SE. of Inverness; has several annual fairs.
Freeby, par., 3 miles NE. of Melton Mowbray, N. Leicestershire; 1395 ac., pop. 134.
Freefield, seat, Aberdeenshire, 4 miles NE. of Insch sta.
Freefolk Manor, par., N. Hants, 1½ mile NE. of Whitchurch; 1594 ac., pop. 144; P.O., called **Freefolk**; contains **Freefolk House.**
Freefolk Priors, hamlet, 1½ m. E. of Whitchurch, N. Hants.
Freeford, par., E. Staffordshire, 1 mile SE. of Lichfield; 378 ac., pop. 100; contains **Freeford Hall.**
Freehold, vil., Monmouthshire, 1 m. NW. of Pontypool.
Freehold, vil., NW. co. Clare, 5½ miles SW. of Lisdoonvarna.
Freeholders Quarter, par., N. Northumberland, 6½ miles NW. of Morpeth; 899 ac., pop. 103.
Freeholds, hamlet, E. Gloucestershire, 2 miles S. of Minchinhampton.
Freeland, eccl. dist. and hamlet, Eynsham par., Oxfordshire; pop. 160; P.O.; the hamlet is 5½ miles NW. of Oxford; in vicinity is **Freeland Lodge.**
Freeland.—seat, in par. and ¾ mile SE. of Forgandenny sta., Perthshire.—**2. Freeland,** ham., N. Renfrewshire, 1¼ m. NNE. of Bishopton sta.
Freeman House, seat, in co. and 7 miles NW. of Northampton.
Freemantle.—eccl. dist., S. Hants, Millbrook par.; pop. 8920. **F. House** was a retreat of Cowper the poet.—**2. Freemantle,** dist., SW. Hants, near Boscombe. It contains a sanitary hospital and quarantine cottage.
Freemount, vil., N. co. Cork, 7 miles N. of Kanturk; pop. 123; P.O., T.O.
Freestone Hall, seat, in co. and 5 m. NE. of Pembroke.
Freethorpe, par. and vil., S. Norfolk, 7½ miles WSW. of Great Yarmouth; 1049 ac., pop. 411; P.O.
Freevater Forest, high moorland tract, Ross and Cromarty, NW. of Gleann Mor.
Freezywater, hamlet, 2 miles NE. of Enfield, Middlesex.
Freiston. See FRIESTON.
Fremington.—par. and small port with ry. sta., L. & SW. R., N. Devon, on Taw estuary, 3 miles W. of Barnstaple; 6135 ac., pop. 1194; P.O., T.O.; has salmon fisheries; contains **Fremington House.**—**2. Fremington,** hamlet, North-Riding Yorkshire, on river Swale, ½ mile SE. of Reeth; P.O.
Fremont Point, headland, N. coast of Jersey, 1½ m. W. of Belle Hougue Point.
French, hamlet, ½ m. S. of Wem, N. Shropshire.
French Drove, hamlet with ry. sta., G. N. & G. E. R., Cambridgeshire, 9 miles NW. of March junction.
Frenchay, eccl. dist. and hamlet, Winterbourne par., W. Gloucestershire—dist., pop. 1194; hamlet, 4 miles NE. of Bristol; P.O.; in vicinity is **Frenchay House.**
Frenches, vil., 1 m. SW. of Uppermill, S. div. West-Riding Yorkshire.
Frenchgrove, ham. and seat, 4 miles SE. of Holymount, SE. co. Mayo.
Frenchman's Hole, cavern on SW. coast of Isle of Wight, 2 miles SW. of Freshwater Bay.
Frenchmoor, par., S. Hants, 6 miles NW. of Romsey; 380 ac., pop. 45.
Frenchpark, vil., NW. co. Roscommon, 8 miles SW. of Boyle; P.O., T.O. Market day, *Thursday;* 1 mile NW. of vil. is **Frenchpark House,** seat of Lord De Freyne.
Frendraught House, 2¼ miles SE. of Forgue Church, and 6 miles NE. of Huntly, Aberdeenshire; on the N. side of the house is a fragment of the old tower, the burning of which, one night in October 1630, gave rise to the fine old ballad, "The Fire of Frendraught."
Frensham, par. and vil., W. Surrey, 3½ miles S. of Farnham—par., 7636 ac., pop. 2103; P.O., T.O.; in vicinity of vil. are the seats of **Frensham Hill** and **Frensham House**; the par. contains **F. Great Pond** and **F. Little Pond,** two lakes.
Frenze, hamlet, 1½ mile NE. of Diss, S. Norfolk; in vicinity is **Frenze Hall.**
Fresdon, pl., 2 miles NE. of Highworth, N. Wilts.
Freshfield, hamlet with ry. sta., L. & Y. R., on W. coast of Lancashire, 5 miles SW. of Southport; P.O., T.O.
Freshford, par. and vil. with ry. sta., G. W. R., NE. Somerset, 4½ m. SE. of Bath; 594 ac., pop. 531; P.O., T.O.
Freshford, or **Aghoura,** town and par., N. of co. and 8 miles NW. of Kilkenny—par., 2171 ac., pop. 761; town, pop. 551; P.O., T.O.
Freshwater, par., vil., and ry. sta., I. o. W. C. R., SW. coast Isle of Wight, on river Yar, 1½ mile SW. of Yarmouth; par., 3528 ac., pop. 3306; P.O., T.O., at Freshwater sta.; 1 mile S. of vil. is the vil. of **F. Gate,** which is a rising sea-side resort, owing to the excellent bathing facilities. There are some curious caves in the neighbourhood.
Freshwater Bay.—small bay, on SW. coast of Isle of Wight; P.O., T.O.—**2. Freshwater Bay,** small bay, on coast of Pembrokeshire, 4 miles S. of Milford Haven.
Freshwater Cascade, near Clovelly, N. Devon.
Fressingfield, par. and vil., NE. Suffolk, 8½ miles W. of Halesworth; par., 4618 ac., pop. 1005; P.O., T.O.; in NE. vicinity of vil. is the seat of **Fressingfield Lodge.**
Freston, par., E. Suffolk, on river Orwell, 3½ miles S. of Ipswich; 1460 ac. (100 water), pop. 254; P.O.; contains **Freston Tower,** of time of Elizabeth, a favourite holiday resort.
Freswick, vil. with half-yearly fairs, Caithness, on Freswick Burn, 12 miles N. of Wick; P.O.; on SW. shore of **Freswick Bay** (1¼ mile by ¾ mile) is **Freswick House.**
Fret (Le) Point, headland, 2 m. SW. of St. Aubin's, Jersey.
Fretherne with Saul, par. and vil., W. Gloucestershire, on river Severn, 7½ miles NW. of Stroud; 1140 ac., pop. 758; contains the seat of **Fretherne Court.**
Frettenham, par., S. Norfolk, 6½ miles NE. of Norwich; 2486 ac., pop. 218; P.O.
Freuchie.—*quoad sacra* par. and vil., Falkland par., Fife—par., pop. 930; vil., 1 mile N. of Falkland Road sta., pop. 827; P.O., T.O.; has a linen factory.—**2. Freuchie,** loch (depth, 62 ft., alt., 867 ft.), at head of river Bran, Perthshire, 1¾ mile W. of Amulree.
Freugh, East and **West,** hamlets, Wigtownshire, 2 m. and 2½ m. NE. of Stoneykirk. The shooting of **Freugh and Balgreggan** covers 6000 ac. **B. House** is 2½ m. S. of Stoneykirk.
Frew, Ford of. See FORD OF FREW.
Freynestown, par., W. co. Wicklow, 2½ m. SE. of Dunlavin; 1568 ac., pop. 112.
Freystrop, par., Pembrokeshire, on r. West Cleddau, 2½ miles SE. of Haverfordwest; 1620 ac., pop. 359.
Friar, island, 3 m. WSW. of Dog's Head, co. Galway.
Friar Mayne, hamlet, Dorset, 4½ miles SE. of Dorchester.
Friar Mere, eccl. dist., Rochdale par., S, div. West-Riding Yorkshire; pop. 2235.
Friardykes, the site of a cell of Melrose Abbey, 4¾ m. SE. of Stenton, Haddingtonshire.
Friars, The, seat, 1 m. SE. of Winchelsea, E. Sussex.—**2. Friars, The,** seat of the Earl of Aylesford, near Aylesford, mid. Kent.
Friars Brae, eminence, in co. and on S. side of town of Linlithgow; was the site of a Carmelite friary (1290).
Friars Buildings, hamlet, 2 m. NW. of Alnwick, Northumberland.
Friars Carse, seat, Dumfriesshire, on the Nith, 1¼ m. SE. of Auldgirth sta. and 6 m. NW. of Dumfries; was a cell of Melrose Abbey. Friars Carse was often visited by Burns during his tenancy of Ellisland.
Friars Crag, rock, on NE. margin of Derwent Water, W. Cumberland; commands a fine view of the lake.
Friars Croft, site of monastery (1218), at town of Dunbar, Haddingtonshire.
Friars Dubb, site of Carmelite friary, at town of Bervie, Kincardineshire.
Friars Glen, 4½ m. NE. of Fettercairn, Kincardineshire; has vestiges of a Carmelite friary.
Friars Head, old seat, on Eshton Beck, West-Riding Yorkshire, 7 miles NW. of Skipton.
Friars Heel, isolated block of stone at Stonehenge, 2 miles from Amesbury, Wilts.
Friarside, place with ruined chapel, 7 miles SW. of Gateshead, Durham.
Friarton, place, on r. Tay, in co. and 1 m. S. of Perth.
Friary.—par., E. Staffordshire, in Lichfield city; 11 ac., pop. 7.—**2. Friary,** par., W. Surrey, in Guildford mun. bor.; 13 ac., pop. 489.—**3. Friary,** seat, Westmorland; post-town, Appleby.—**4. Friary,** W. terminus of L. & SW. R., at E. end of Plymouth.
Frickley, hamlet with ry. sta., M. & NE. Jt. R., 3 miles NE. of Bolton upon Dearne, W. R. Yorkshire; ½ mile N. is **Frickley Hall.** See CLAYTON WITH FRICKLEY.

Friday Bridge, eccl. dist. and hamlet, Elm par., Cambridgeshire—dist., pop. 619; hamlet, 3 miles SE. of Wisbech; P.O.

Friday Street, ham., E. Sussex, 5 m. NE. of Eastbourne.

Fridaythorpe, par. and vil., East-Riding Yorkshire, 2½ m. W. of Sledmere sta.; 1920 ac., pop. 244.

Friel-house, island, Morvern, 1 m. NE. of Oronsay, Argyll.

Friendly, vil., 3 miles W. of Halifax, N. div. West-Riding Yorkshire.

Friern Barnet, urb. dist. and par. with ry. sta. (**Oakleigh Park**), G. N. R., on N. border of Middlesex, 1½ m. N. of Finchley; 1304 ac., pop. 11,566. Birthplace of Walker, the lexicographer (1732–1807).

Friesden, hamlet, Bucks. See FRITHSDEN.

Friesthorpe, par., mid. Lincolnshire, 5 miles SW. of Market Rasen; 698 ac., pop. 50.

Frieston.—par. and vil., S. Lincolnshire, 3 miles E. of Boston; par., 4406 ac., pop. 951; P.O., T.O., called **Freiston.**—**2. Frieston,** ham., ½ m. S. of Caythorpe, SW. Lincolnshire; 1½ m. S. is **F. Shore,** bathing place and coastguard sta.

Frieth, hamlet, Bucks, 8 miles SW. of Wycombe.

Frieziand, eccl. dist. and vil. with ry. sta., L. & NW. R., N. div. West-Riding Yorkshire; pop. 1986; the vil. is 14 m. SW. of Huddersfield.

Frilford, township, Marcham par., Berks, 4 miles W. of Abingdon; 1238 ac., pop. 115.

Frilsham, par. and seat, Berks, 6 miles SE. of East Ilsley; 978 ac., pop. 210.

Frimley, urb. dist., par., and vil., with ry. sta., L. & SW. R., W. border of Surrey, on river Blackwater, 9 miles W. of Woking; urb. dist. and par., 7674 ac., pop. 8409; P.O., T.O. Here is the Royal Albert Orphan Asylum; 1½ mile SE. of vil. is the hamlet of **Frimley Green**; P.O., T.O.; in vicinity is the seat of **Frimley Park.**

Frindsbury Intra, par., N. Kent—par. (in Rochester city), 138 ac., pop. 2986.—**Frindsbury Extra,** par. adjoining the above; 2960 ac., pop. 2439; P.O.

Fring, par. and vil., W. Norfolk, 2½ miles SW. of Docking; 1711 ac., pop. 165; contains **Fring Hall.**

Fringford, par. and vil., Oxfordshire, 4½ miles NE. of Bicester; 1460 ac., pop. 335; P.O.; contains the seat of **Fringford Heath.**

Frinstead, par., N. Kent, 4 miles SW. of Sittingbourne; 1291 ac., pop. 126.

Frinton-on-Sea, urb. dist. and coast par., with ry. sta., E. Essex, 1½ mile S. of Walton-on-the-Naze; urb. dist. and par. (Frinton); 403 ac., pop. 644; P.O., called **Frinton-on-Sea**; contains **Frinton Hall.**

Friockheim, *quoad sacra* par. and vil. with ry. sta., Dundee and Arbroath Jt. Ry., Kirkden par., Forfarshire—*q.s.* par. (partly also in Inverkeillor and Guthrie pars.); pop. 1299; vil., 6½ m. NW. of Arbroath, pop. 991; P.O., T.O.; has bleachworks.

Frisa, Loch, in NW. of Mull island, Argyllshire.

Frisby by Galby, par., in co. and 8 miles SE. of Leicester; 973 ac., pop. 14.

Frisby on the Wreak, par. and vil. with ry. sta. (**Frisby**), M. R., N. Leicestershire, on river Wreak, 4 miles SW. of Melton Mowbray; 1508 ac., pop. 341; P.O., T.O.

Friskney, par. and vil., E. Lincolnshire, 4 miles SW. of Wainfleet; 6844 ac., pop. 1302; P.O., T.O. Along the shore lies **Friskney Flat,** a long reach of sand covered at high-water.

Frist, hamlet, S. Lincolnshire, 1 mile SW. of Swineshead.

Friston.—hamlet, S. Lincolnshire, 7½ miles NE. of Grantham.—**2. Friston,** par. and vil., E. Suffolk, 3 miles SE. of Saxmundham; 1737 ac., pop. 431; P.O.; in NW. vicinity of vil. is **Friston Hall.**—**3. Friston,** coast par., E. Sussex, 3 m. NW. of Beachy Head; 1436 ac., pop. 135.

Fritchley, hamlet, 5 m. N. of Belper, Derby; P.O., T.O.

Frith.—hamlet, W. Cheshire, 5½ m. SW. of Nantwich. See WRENBURY WITH FRITH.—**2. Frith,** vil., Durham. See FOREST AND FRITH.—**3. Frith,** hamlet, N. Lancashire, 12 miles NW. of Lancaster.—**4. Frith,** hamlet, North-Riding Yorkshire, 8 miles NE. of Hawes.

Frith Common, hamlet, W. Worcestershire, 3 miles E. of Newnham Bridge.

Frith Park, seat, ⅜ m. S. of Walton on the Hill, Surrey.

Fritham.—hamlet, S. Hants, 6½ miles E. of Fordingbridge.—**2. Fritham,** hamlet, Minstead par., S. Hants, 8 miles SW. of Romsey; P.O., T.O.

Frithbank, hamlet, S. Lincolnshire, 5 m. NE. of Boston.

Frithelstock, par. and vil., N. Devon, 4½ miles SE. of Bideford; 3669 ac., pop. 388; contains the hamlet of **Frithelstock Stone.**

Frithsden, or **Friesden,** hamlet, on border of Bucks and Herts, 2 miles NE. of Berkhampstead.

Frithville, par., S. Lincolnshire, 4½ miles N. of Boston; 4191 ac., pop. 615; P.O., T.O.

Frittenden, par. and vil., S. Kent, 4 m. NE. of Cranbrook; 3509 ac., pop. 844; P.O., T.O.; **F. House** is a seat.

Fritton.—par., S. Norfolk, 6½ miles N. of Harleston; 896 ac., pop. 157; P.O., T.O.; contains **Fritton Manor House** and **F. Grange.**—**2. Fritton,** par., E. Suffolk, on river Waveney, 7 miles NW. of Lowestoft; 1483 ac., pop. 270; contains **Fritton House. F. Broad** is a lake with decoys, and much frequented by wild-fowl.

Fritwell, par. and vil., N. Oxfordshire, 5 miles NW. of Bicester; 1743 ac., pop. 452; P.O., T.O.

Frizinghall, vil., with ry. sta., M. R., 2 miles N. of Bradford, West-Riding Yorkshire; P.O., T.O.

Frizington, vil. with ry. sta., L. & NW. & Furness Ry., W. Cumberland, 3 miles SE. of Whitehaven; P.O., T.O.; has ironstone quarries.

Frobury, pl., 1 m. NW. of Kingsclere, N. Hants.

Frocester, par. and vil. with ry. sta., M. R., in co. and 10 miles SW. of Gloucester; 1870 ac., pop. 239; P.O.; contains the seat of **Frocester Court.**

Frodesley, par. and vil., Shropshire, 7 miles NE. of Church Stretton; 2262 ac., pop. 190; P.O.

Frodingham, par. and vil. with ry. sta. (**F. and Scunthorpe**), G. C. R., N. Lincolnshire, in Brumby and Frodingham urb. dist.; 1019 ac., pop. 1369; has ironworks.

Frodingham, North, par. and vil., E. R. Yorkshire, 5½ miles SE. of Great Driffield; 3137 ac., pop. 555; P.O., T.O.

Frodingham, South, par. and vil., East-Riding Yorkshire, 2½ miles NE. of Patrington; 1206 ac., pop. 70.

Frodlaw Height, Dumfriesshire, 3 miles N. of Langholm; alt., 1714 ft.

Frodsham, market town, river port, and par., with ry. sta., Birkenhead Jt. Ry. (G. W. & L. & NW.), W. Cheshire, at confluence of rivers Weaver and Mersey, 10 miles NE. of Chester; par., 2517 ac., pop. 2728; P.O., T.O. Market day, *Saturday;* has salt-works and cotton mfrs.

Frodsham Bridge, ham., 2 miles SW. of Frodsham, Cheshire; P.O., T.O.

Frodsham Lordship, par., W. Cheshire, adjoining above par.; 2630 ac., pop. 1403.

Frogden, farm, 3½ m. W. of Yetholm, Roxburghshire; has a small circle of stones called the Tryste, and was a place of muster for Border forays into England.

Froggatt, par. and hamlet, N. Derbyshire, on river Derwent, 5½ miles NE. of Bakewell; par., 446 ac., pop. 67; in NE. vicinity of hamlet is **Froggatt Edge,** a lofty crag.

Froghall, hamlet, with ry. sta. N. S. R., on river Churnet, N. Staffordshire, 6¾ miles SE. of Leek; P.O.

Frogham.—place, 2 miles SE. of Fordingbridge, S. Hants.—**2. Frogham,** hamlet, E. Kent, 3 miles SE. of Adisham.

Frogmill Inn, 6 m. SE. of Cheltenham, Gloucester.

Frogmoor, hamlet, 7½ miles SE. of Beaminster, W. Dorset.

Frogmore, vil., S. Devon, on Salcombe Haven, 2 miles SE. of Kingsbridge; P.O., T.O.—**2. Frogmore,** eccl. dist. and ry. sta. (**Park Street and F.**) L. & NW. R., St. Stephen in St. Albans par., SW. Herts, pop. 1228; contains the hamlet of **Frogmore End,** 2 miles SE. of Hemel Hempstead; P.O., T.O.; in vicinity is the seat of **Frogmore Hall.**—**3. Frogmore,** mansion (built by Wyatt), in the Little Park, Windsor, Berks; at one time the residence of his Majesty the King when Prince of Wales. The grounds contain a mausoleum, erected by Queen Victoria, and here her late Majesty (1819–1901) and the Prince Consort (1819–1861) are interred. Close at hand is the mausoleum of the Duchess of Kent.

Frogmore End, ham., SW. Herts, 2 m. SE. of Hemel Hempstead.

Frogmore Park, seat, NE. Hants; 5¾ miles NW. of Aldershot.

Frognal, ry. sta., L. & NW. R., in NW. of London. See FINCHLEY ROAD AND FROGNAL.

Frognall.—hamlet and seat, 4 miles NE. of Bromley, W. Kent.—**2. Frognall,** ham., South Lincolnshire, ½ mile N. of Deeping St. James.

Frogpool, vil., 3½ m. SE. of Redruth, W. Cornwall.

Frolesworth, par. and vil., S. Leicestershire, 5 m. NW. of Lutterworth; 1515 ac., pop. 216; P.O., called **Frowlesworth**; contains **Frowlesworth Hall.**

Frome Division, parliamentary division of Somerset; pop. 56,668.

Frome.—urb. dist., market town, and par., with ry. sta., G. W. R., E. Somerset, on river Frome (an affluent of

the Avon), 24¼ miles SE. of Bristol by rail; urb. dist. and par., 1199 ac., pop. 11,057; P.O., T.O. Market days, *Wednesday* and *Saturday*. Frome was formerly called Froome Selwood, from its situation near the Forest of Selwood. The river is crossed by a five-arch stone bridge. The church was restored and partly rebuilt (1852–1866); a unique feature, on the approach from the market-place to the N. Porch, is the "Via Crucis," an example of the "Stations of the Cross." There are breweries, foundries, wire-card manufactories, and edge-tool works; but the chief industry is the mfr. of broadcloth and other fine woollens. F. returned 1 member to Parliament till 1885. —**2. Frome,** river, W. Gloucestershire; rises in vicinity of Chipping Sodbury, and flows NW. and SW. to the Avon at Bristol.—**3. Frome,** river, mid. Gloucestershire; rises near Painswick, and flows SE., W., and NW. to the Severn at Framilode; is 16 miles long.—**4. Frome,** river, Herefordshire; rises near NE. border of co., and flows S. past Bromyard to Castle Frome, thence SW. to the Lugg near Hampton Bishop; is 20 miles long.—**5. Frome,** river, Somerset; rises near Upton Noble, and flows 20 miles NE. past Frome to the Avon at Freshford. —**6. Frome,** river, Dorset; rises near Corscomb on NW. border of co., and flows SE. past Dorchester and Wareham to Poole Harbour; is 35 miles long.

Frome, St. Quintin, par. and vil. (also called **Little Frome**), Dorset, on river Frome, 4 miles NW. of Cerne Abbas; 1032 ac., pop. 146.

Frome Hill, 1½ mile SE. of Dorchester, Dorset.

Frome Vauchurch, par. and vil., W. Dorset, on river Frome, 7 miles NW. of Dorchester; 488 ac., pop. 115.

Frome Whitfield, seat, Dorset, 1 mile W. of Dorchester.

Fromebridge, hamlet, E. Gloucestershire, 1 m. E. of Frampton on Severn.

Fromefield House, seat, near Frome, E. Somerset.

Fron, pl., 3 m. NE. of Berriew, E. Montgomeryshire; P.O.

Fron, The, seat, 2½ miles SW. of Mold, Denbigh.

Fron-Fraith, seat, 2 miles E. of Aberystwyth, Cardiganshire.

Fron-Goch, eccl. dist., seat, and ry. sta. (**Frongoch**), G. W. R., Llanfor, Llandderfel, and Llanycil pars., Merioneth—dist., pop. 544; sta., 3¼ mile NW. of Bala; alt., 675 ft.

Frontfleet, hamlet, 3½ miles SW. of South Cave, E. R. Yorkshire; in vicinity is the seat of **Frontfleet House.**

Froom, river, Dorset. See FROME.

Froomes Hill, hamlet, E. Herefordshire, 2½ m. SE. of Bishop's Frome; P.O.

Frosses, hamlet, S. co. Donegal, 2½ m. NE. of Inver; P.O.

Frostenden, par. and vil., E. Suffolk, 4 miles NW. of Southwold; 1322 ac., pop. 405.

Frosterley, eccl. dist. and vil. with ry. sta., N. E. R., Stanhope and Wolsingham pars., S. Durham—dist., pop. 1413; vil., on river Wear, 3 m. SE. of Stanhope; P.O.; alt. of ry. sta., 572 ft.

Frostly Water, affluent of river Teviot, at Teviothead, Roxburghshire.

Froswick, eminence, Westmorland, 2 miles E. of Kirkstone Pass; alt., 2359 ft.

Frower Point, headland, S. co. Cork, at E. entrance to Kinsale Harbour.

Frowlesworth, S. Leicestershire. See FROLESWORTH.

Froxfield.—par. and vil., E. Hants, 3 miles NW. of Petersfield; 4909 ac., pop. 625; P.O.—**2. Froxfield.** par. and vil., E. Wilts, 3 miles W. of Hungerford; 2292 ac., pop. 326; P.O.

Froyle, par. and vil., N. Hants, 3½ miles NE. of Alton; 3665 ac., pop. 632; contains the seats of **Froyle Park** and **F. House.**

Fruchie, ham., mid. Fifeshire. See FREUCHIE.

Fruid Water, affluent of river Tweed, 1¼ m. SSW. of Tweedsmuir, Peeblesshire.

Fruin Water, W. Dumbartonshire; rises 2 miles NE. of head of Gare Loch, and flows SE. through Glen Fruin to Loch Lomond 2¼ miles NW. of Balloch pier; the bloody clan conflict of Glenfruin, between the Macgregors and the Colquhouns, was fought Feb. 1603.

Fruit Hill, seat, N. co. Londonderry, 1½ m. E. of Newtown, Limavaddy.

Fryerage, seat, 6½ m. NW. of Stokesley, N. R. Yorkshire.

Fryern, seat, 6½ miles NW. of Steyning, W. Sussex.

Fryern Barnet, par., Middlesex. See FRIERN BARNET.

Fryern Court, seat, SW. Hants, 1¼ m. N. of Fordingbridge.

Fryerning, par. and vil., S. Essex, 6 miles SW. of Chelmsford. See INGATESTONE.

Frying Pan, cavity communicating with the sea, on S. coast of Cornwall, 2½ miles NE. of Lizard Head.

Fryston, New, or **Water Fryston,** ham., 3½ m. N. of Pontefract, E. div. W. R. Yorkshire; there are collieries in the neighbourhood.

Fryston, Ferry, par., E. div. West-Riding Yorkshire; contains **Frystone Hall,** seat. See FERRY FRYSTON.

Fryston, Monk, par. and vil., E. div. West-Riding Yorkshire. See MONK FRYSTON.

Fryton, par., North-Riding Yorkshire, 6½ m. WNW. of New Malton; 1135 ac., pop. 51.

Fryup, Great and **Little,** 2 hamlets, North-Riding Yorkshire, 5½ m. SW. of Egton; in vicinity is **Fryup Hall.**

Fuar Bheinn, mt., N. Argyllshire, 2½ m. S. of E. extremity of Loch Sunart.

Fuda, or **Fuday,** island, Barra par., Inverness-shire, in the Outer Hebrides, a little N. of Barra; pop. 4.

Fuerty, par. and vil., on river Suck, in co. and 3 miles W. of Roscommon; 13,475 ac., pop. 1560; P.O.

Fugglestone, St. Peter, eccl. par., S. Wilts, in eastern vicinity of Wilton; pop. 1275.

Fuinafort, 6 miles W. of Bunessan, Mull island, Argyllshire.

Fuirdstone, old name of Careston par., Forfarshire.

Fulbeck, par. and vil., Lincolnshire, 8½ miles NW. of Sleaford; par., 3733 ac., pop. 645; P.O; in N. vicinity of vil. is **Fulbeck Hall.**

Fulbourn, par. and vil. with ry. sta., G. E. R., Cambridgeshire—par., 5263 ac., pop. 1771; vil., 4 miles SE. of Cambridge; P.O., T.O.; in vicinity of vil. are **Fulbourn Manor,** seat, and **Fulbourn Valley.**

Fulbrook.—hamlet, 4 miles SW. of Winslow, Bucks.—**2. Fulbrook,** par. and vil., W. Oxfordshire, 1 mile NE. of Burford; 1853 ac., pop. 296.—**3. Fulbrook,** par., and hamlet, in co. and 4 m. SW. of Warwick; par., 872 ac., pop. 65.—**4. Fulbrook,** affluent of river Wheelock, W. Cheshire.

Fulfen, par., E. Staffordshire, 1½ m. E. of Lichfield; 250 ac., pop. 28.

Fulford, or **Great Fulford.**—hamlet, 4 miles NE. of Moreton-Hampstead, E. Devon; in vicinity is the seat of **Fulford House.**—**2. Fulford,** pl., S. Somerset, 3 miles S. of Taunton.—**3. Fulford,** par. and vil., 4 miles NE. of Stone, W. Staffordshire; 3166 ac., pop. 660; in vicinity are large stone quarries; P.O.

Fulford, Little, ham., 1 m. NE. of Crediton, E. Devon.

Fulford, vil., Yorkshire. See GATE FULFORD.

Fulford House, seat, near Exeter, Devon.

Fulford Water, par., E. R. Yorkshire. See WATER FULFORD.

Fulforth, hamlet, in co. and 3 miles NW. of Durham.

Fulgae, skerry, off NW. Papa Stour island, Shetland.

Fulham, parl. bor., met. bor., and par., with ry. sta. (**Putney Bridge and Hurlingham**), Met. Dist. Ry., co. of London; 1703 ac., pop. 137,289. Fulham returns 1 member to Parliament; the parl. bor., created in 1884, includes Walham Green and Parson's Green. **Fulham Palace** is the residence of the Bishop of London.

Fulking, par. and hamlet, SE. Sussex, 6½ m. NW. of Brighton; 552 ac., pop. 228; P.O.

Full Sutton, par., E. R. Yorkshire, 5½ miles NW. of Pocklington; 896 ac., pop. 119; P.O.; **F. S. Manor House** is a seat.

Fullarton.—*quoad sacra* par. and vil., Dundonald par., Ayrshire; pop. 4809; is connected with Irvine by a four-arch stone bridge. — **2. Fullarton,** part of Tollcross district, Lanarkshire.

Fullarton House, seat of the Duke of Portland, Dundonald par., Ayrshire, 6½ miles SE. of Fullarton and 1¼ mile SE. of Troon sta.; the estate was the property of the Fullarton family from the 13th century till 1805.

Fullarton Water, stream, S. co. Edinburgh, 5 m. long, feeding Edgelaw reservoir.

Fulledge, coal district and seat, in SE. vicinity of Burnley, Lancashire.

Fullerton, hamlet with ry. sta., L. & SW. R., N. Hants, 3½ miles S. of Andover.

Fulletby, par. and vil., mid. Lincolnshire, 3 miles NE. of Horncastle; 1867 ac., pop. 149.

Fulmer.—par. and vil., SE. Bucks, 4 miles SE. of Beaconsfield; 1370 ac., pop. 241; P.O., T.O.; contains **Fulmer Hall** and **Fulmer Place.**—**2. Fulmer,** hamlet, SW. Wilts, 1 mile N. of Warminster.

Fulmodeston cum Croxton, par. and vil., W. Norfolk, 4 miles E. of Fakenham; 2356 ac., pop. 339; P.O., called **Fulmodeston.**

Fulneck, vil., E. div. West-Riding Yorkshire, 5 miles E. of Bradford; P.O.

Fulnetby, par., mid. Lincolnshire, 3 m. NW. of Wragby; 1131 ac., pop. 49; contains the seat of **Fulnetby Hall.**

Fulney, hamlet, 1 mile E. of Spalding, S. Lincolnshire; in vicinity is the seat of **F. House.**

Fulready, hamlet, S. Warwickshire, 4 m. SW. of Kineton.

Fulscot, hamlet, Berks, 4 miles SW. of Wallingford.

Fulshaw, vil., E. Cheshire, 6 miles NW. of Macclesfield; P.O.; here is **Fulshaw Hall.**

Fulstone, par., S. div. W. R. Yorkshire, 5½ miles SE. of Huddersfield; 2301 ac., pop. 2030.

Fulstow, par. and vil., N. Lincolnshire, 7 miles N. of Louth; 2844 ac., pop. 433; P.O., T.O.

Fulton, ruined peel-tower, Roxburghshire, 4 miles SW. of Jedburgh.

Fulwell.—coast par. and vil., N. Durham, 1½ mile N. of Sunderland; 649 ac., pop. 2968; P.O. —**2. Fulwell,** hamlet, Oxfordshire, 4 miles SE. of Chipping Norton.—**3. Fulwell,** ry. sta., L. & SW. R., 1½ mile SW. of Twickenham, Middlesex.—**4. Fulwell,** ham., with ry. sta. (**F. and Westbury**), L. & NW. R., in co. and 4½ miles NW. of Buckingham.

Fulwood.—urb. dist., par., and ry. sta., N. Lancashire, in parl. bor. of Preston; urb. dist. and par., 2116 ac., pop. 5238; P.O., T.O.—**2. Fulwood,** par., N. Notts, 4½ miles SW. of Mansfield; 178 ac., pop. 13.—**3. Fulwood,** eccl. dist. and vil., Sheffield par., S. div., West-Riding Yorkshire—dist., pop. 2398; vil., 4 m. SW. of Sheffield.

Fulwood, part of CLYDESDALE vil.: which see.

Fulwood Moss, Renfrewshire, 3 miles NW. of Paisley; was reclaimed in 1879–1880.

Funchairn Castle, Argyllshire. See FINCHARN.

Fundenhall, par. and vil., S. Norfolk, 4½ miles SE. of Wymondham; 1394 ac., pop. 265; P.O.

Fungal, Glen of, near Aboyne, Aberdeenshire.

Funnanvair, hamlet, S. Shropshire, 4 miles NW. of Knighton.

Funnel, The, deep chasm, on S. coast of Cornwall, near Lizard Head.

Funniach, hamlet, N. Kincardineshire, ¾ mile SW. of Durris.

Funshinagh, lough, S. co. Roscommon, 7 miles NW. of Athlone.

Funshion, affluent of river Blackwater, co. Cork, 2½ m. below Fermoy; 27 miles long.

Funshog, vil., 2 miles N. of Collon, S. co. Louth.

Funtack Burn, Inverness-shire; issues from Loch Moy, and flows 2½ miles E. to river Findhorn.

Funtington, par. and vil., W. Sussex, 4½ m. SW. of Chichester; 3762 ac., pop. 994; P.O. **F. House** is a seat.

Funtley, ham., 1½ m. NW. of Fareham, S. Hants.

Funton, place with quay on Stangate Creek, 1 m. W. of Iwade vil., N. Kent.

Funzie Bay, on E. side of Fetlar island, 9 m. NE. of Otterswick, Shetland; is a fishing station.

Fur Tor, mountain, in Dartmoor, S. Devon, 8½ miles NE. of Tavistock; alt., 1877 ft.

Furbough, seat and small harb., S. co. Galway, on Galway Bay.

Furland, pl., 1½ m. WNW. of Crewkerne, S. Somerset.

Furley, hamlet, E. Devon, 4½ miles SW. of Chard; P.O.

Furnace, vil., on Loch Fyne, at mouth of Glen Leacainn, 8 miles SW. of Inveraray, Argyllshire; P.O., T.O.; has a granite quarry and a gunpowder manufactory.

Furnace.—par., Kildare. See FORENAGHTS.—**2. Furnace,** ham., 3½ m. NW. of Newport, W. co. Mayo; P.O. In the neighbourhood is **F. Lough.**—**3. Furnace,** one of a cluster of islets, W. co. Galway. A narrow channel separates it from Lettermullen.

Furnace End, 3 miles from Whitacre junction, N. Warwickshire; P.O.

Furnace Island, Kilcummin par., co. Galway, in Lough Corrib; 229 ac., pop. 103.

Furneaux Pelham, par. and vil., Herts, on r. Ash, 5½ m. NW. of Bishop Stortford; par., 2585 ac., pop. 449; P.O., T.O., called **Furneux Pelham;** in W. vicinity of vil. is **Furneaux Pelham Hall.**

Furners Green, pl., 2 m. from Dane Hill, N. Sussex; P.O.

Furness, district, NW. Lancashire, bounded N. and E. by Westmorland, S. by Morecambe Bay, and W. by the Irish Sea and Cumberland; is part of the Lake District. Hæmatite iron-ore abounds. See BARROW-IN-FURNESS and DALTON-IN-FURNESS.

Furness Abbey (1128), with ry. sta., Furness Ry., 1 mile S. of Dalton, N. Lancashire; P.O. and T.O. at sta.; the ruins, comprising the church walls, chapter house, refectory, and guest hall, indicate the former magnificence of the structure; is much visited by tourists.

Furness Paper Mills, at Ulverston, N. Lancashire.

Furness Vale, vil. with ry. sta., L. & NW. R., on NE. border of Cheshire, 4½ m. NW. of Chapel-en-le-Frith; P.O.

Furnish, island, in Casheen Bay, co. Galway.

Furnival's Inn, par., Holborn met. bor., in co. of London; 1 ac., pop. 121.

Furry Park, seat, in co. and 3 miles NE. of Dublin.

Fursbrook House, seat, near Axminster, Devon.

Fursdon.—seat, 6 miles SW. of Tiverton, N. Devon.—**2. Fursdon,** seat, 7 m. NE. of Plymouth, S. Devon.

Furtho, par., S. Northamptonshire, 2 miles NW. of Stony Stratford; 693 ac., pop. 15.

Fury, affl. of r. Blackwater, near Clogher, S. co. Tyrone.

Furze Cope, vil., N. Wilts, in suburbs of Marlborough.

Furze Down, seat, ½ mile E. of Lower Tooting, SW. co. London.

Furze Hall, seat, 2 m. NW. of Ingatestone, W. Essex.

Furze Hill.—place, S. Hants, 4 miles NE. of Ringwood.—**2. Furze Hill,** seat, Pirbright, NW. Surrey.

Furze Island, islet in Poole harbour, SE. Dorset, 2 miles S. of Poole.

Furzetown, pl., in co. and 3 miles from Pembroke.

Furzley, hamlet, S. Wilts, 12 miles SE. of Salisbury.

Furzy Park and Portfield, par., Pembrokeshire, in bor. of Haverfordwest; 649 ac., pop. 268.

Fusedale, rivulet, Westmorland, flowing 3¾ miles N. to Ullswater.

Fushiebridge, vil. with ry. sta., N. B. R., on Gore Water, in co. and 12¾ miles SE. of Edinburgh by rail.

Fushoge, affl. of r. Barrow, SE. Queen's co.

Futterill, vil., W. Gloucestershire, 2 m. SE. of Coleford.

Fwthog, par., Monmouthshire, 8 miles SE. of Ross; 2101 ac., pop. 65.

Fybagh, ham., 5½ m. W. Castlemaine, W. co. Kerry; P.O.

Fyfield.—par. and vil., N. Berks, 5 miles NW. of Abingdon; 1604 ac., pop. 297; P.O.; contains **Fyfield Wick.**—**2. Fyfield,** par. and vil., W. Essex, 2½ miles NE. of Ongar; 2451 ac., pop. 548; P.O., T.O.—**3. Fyfield,** par., N. Hants, 4½ miles NW. of Andover; 1290 ac., pop. 191; P.O., T.O.—**4. Fyfield,** seat, 3¾ miles W. of Windsor, E. Berks.—**5. Fyfield,** par., S. Wilts, 2½ miles W. of Marlborough; 1555 ac., pop. 178.—**6. Fyfield.** See also FIFIELD.

Fyfin, ry. sta., Castlederg and Victoria Bridge Ry., 4 miles NE. of Castlederg, co. Tyrone; P.O.

Fyldon, hamlet, N. Devon, 6 miles NE. of South Molton.

Fylingdales, coast par. and vil., 4½ m. SE. of Whitby, North-Riding Yorkshire; 6325 ac., pop. 1591; contains the hamlet of **Fylingthorpe.**

Fylingdales Moor, common lands, belonging to the townships of Hawsker with Stainsacre and Fylingdales, North-Riding Yorkshire; 17,055 ac.

Fyling Hall, seat and ry. sta., N. E. R., W. R. Yorkshire, 8½ miles SE. of Whitby.

Fylingthorpe, ham., N. R. Yorkshire, 1½ m. NW. of Fylingdales.

Fylton, vil., 5 miles N. of Bristol, Gloucestershire; P.O., T.O., called **Filton.**

Fyne, Loch, sea-loch, Argyllshire; is 40½ miles long, and has a breadth varying from 5 miles at Ardlamont Point to 1 mile at Strachur and 1½ mile at Inveraray Ferry; is noted for the quality and quantity of its herrings. **Fyne, River,** flows 6½ miles SW. through Glen Fyne to head of Loch Fyne 1 mile NE. of Cairndow.

Fynham, vil., S. Warwickshire, on river Sow, 3 miles S. of Coventry.

Fynnonarthur, hamlet, Montgomeryshire, 5½ miles SW. of Llanfyllin.

Fynone, seat, on NE. border of Pembrokeshire, 4 miles SE. of Cardigan.

Fyrish Hill, or **Cnoc Fyrish,** Ross and Cromarty, 1½ mile N. of Novar House; alt., 1478 ft.; is crowned by an artificial structure of upright stones in the form of a temple.

Fyvie, par. and ry. sta., G. N. S. R. (alt., 245 ft.), Aberdeenshire—par., on river Ythan, 29,586 ac., pop. 3677; sta., 7 miles SE. of Turriff and 38½ NW. of Aberdeen by rail; P.O., T.O.; the church is 1½ mile SE. of sta.; the old burgh of Fyvie is now represented by the vil. of Woodhead, 2½ miles E. of sta.; the original **Fyvie Castle** received a visit from Edward I. in 1296; the modern castle, ½ mile NE. of sta., a pile of various periods from the 15th to the 18th century, stands in a finely wooded park, with a small artificial lake.

G

Gabalfa, eccl. dist. and hamlet, Llandaff par., Glamorgan—dist., pop. 1078; the hamlet is 2 miles NE. of Llandaff; in vicinity is **Gabalva House.**

Gabbards, Inner and **Outer,** 2 shoals, off coast of Essex and Suffolk; Inner Gabbards, 20 miles E. of Harwich, is 5½ miles long; Outer Gabbard (4 miles further E.) 3½ miles long.

Gabber, vil., S. Devon, 6 miles SE. of Plymouth.

Gaberell, hamlet, E. Devon, 4½ miles N. of Torquay.

Gable, Great, mountain, W. Cumberland, at head of Ennerdale; alt., 2949 ft.

Gable Head, pl., on Hayling Island, 4¼ m. S. of Havant, S. Hampshire; P.O.

Gabhsun, pl., 7 m. SW. of Butt of Lewis, W. Is.

Gabriel's Mount, hill, near Skull vil., SW. co. Cork; alt., 1339 ft.

Gabwell, ham., 1 m. S. of Stoke in Teignhead, E. Devon.

Gad Cliff, precipitous cliff on coast of Dorset, 5½ miles NW. of St. Albans Head; alt., 482 ft.

Gadbrook Common, dist., 3 m. SW. of Reigate, mid. Surrey.

Gaddagh, rivulet, mid. co. Kerry; rises in Lough Callee and flows 8 miles N. to river Laune, 4 m. SE. of Killorglin.

Gaddesby, par. and vil., N. Leicestershire, 6 miles SW. of Melton Mowbray; 1725 ac., pop. 301; P.O., T.O.; contains **Gaddesby Hall.**

Gaddesden, Great, par. and vil., W. Herts, on river Gade, 3 miles NW. of Hemel Hempstead; 4149 ac., pop. 746; contains the seats of **Gaddesden Park** and **Gaddesden Place,** also ham. of **Gaddesden Row,** 2 m E. of vil.; P.O.

Gaddesden, Little, par. and vil., Herts, on r. Gade, 5 m. N. of Great Berkhampstead; 2451 ac., pop. 588; P.O., T.O.

Gaddesden Row, hamlet, Herts; P.O. See GADDESDEN, GREAT.

Gade, river, Herts; rises on W. border of co., flows SE. to Hemel Hempstead, thence S. to the river Colne near Rickmansworth, and is 16 miles long.

Gadfield Elm, ham., SW. Worcestershire, 1 m. W. of Eldersfield.

Gadgirth, seat, on river Ayr, in co. and 5 miles E. of Ayr.

Gad's Hill, pl. and eminence, NW. Kent, 3 miles SE. of Gravesend; immortalised by Shakespeare as the scene of the robbery of Falstaff; and contains the residence of Charles Dickens (1812–1870); P.O., T.O.

Gady Burn, Aberdeenshire. See GAUDY.

Gaer.—— See also CAER——.

Gaer, hamlet, Montgomeryshire, 5 miles SW. of Welshpool.

Gaer Hill, ham., E. Somerset, 4 m. S. of Marston Biggot.

Gaeriben, vil., Anglesey, 7 m. NW. of Bangor.

Gaerwen, hamlet with ry. sta. (**Gaerwen Junction**), L. & NW. R., 4½ miles SE. of Llangefni, Anglesey; P.O.

Gafriw, hamlet, Cardiganshire, 4 miles SE. of Aberayron.

Gageborough, riv., 11 m. long, S. co. West Meath and King's co., flowing into r. Brosra, 1½ m. W. of Clara.

Gagie Ho., seat, 4¾ m. NW. of Broughty-Ferry, Forfarshire.

Gagingwell, ham., Oxfordshire, 6 m. SE. Chipping Norton.

Gaich Wood, S. Elginshire, on left bank of river Spey, between Grantown and Dulnan Bridge.

Gaick Deer Forest, Inverness-shire; 13,000 ac.; **Gaick Lodge** is 9½ miles S. of Kingussie sta.

Gaile, par., mid. co. Tipperary, 5 miles SW. of Thurles; 2480 ac., pop. 261.

Gailes, ry. sta., G. & SW. R., NW. Ayrshire, 2 miles S. of Irvine. There is here a private golf course and a militia camping ground.

Gailey, hamlet with ry. sta., L. & NW. R., in co. and 8 miles S. of Stafford; P.O.

Gailey cum Hatherton, eccl. dist., Brewood, Penkridge, and Wolverhampton pars., W. Staffordshire; pop. 848.

Gaine, riv., 7 m. long, co. West Meath, connecting Loughs Brittas and Derravaragh.

Gainemh, Loch, 6 miles W. of Forsinard sta., Sutherlandshire.

Gaines, seat, on NE. border of Herefordshire, 4½ miles NE. of Bromyard.

Gaines (or **Gaynes**) **Hall,** seat, in co. and 6½ miles SW. of Huntingdon.

Gainford, par. and vil. with ry. sta., N. E. R., S. Durham, on river Tees, 9 miles NW. of Darlington; 2345 ac., pop. 869; P.O., T.O.

Gainmheich, loch, NW. Ross and Cromarty, 10½ m. N. of Ullapool, greatest depth, 150 ft.; alt. 251 ft. above sea-level.

Gainsborough, urb. dist., market town, river port, and par., with ry. stas., G. C. and G. N. & G. E. Jt. Rys., N. Lincolnshire, on river Trent, 17¾ miles N W. of Lincoln by rail and 145 miles NW. of London—urb. dist. and par., 2407 ac., pop. 17,660. Market day, *Tuesday.* The town is situated 20 miles above the mouth of the Trent in the Humber, and owes much of its importance to the canals connected with the Trent, which maintain a large traffic between the inland cos. and the coast; the tidal bore on the river passes the town. There are engineering works, an iron shipbuilding yard, timber yard, and saw mills. It is a sub-port of Grimsby. The mfrs. are agricultural implements, linseed oil and linseed cake, malt, and cordage.

Gainsborough (or **West Lindsey**) **Division,** parl. div. of Lincolnshire; pop. 52,345.

Gair, Loch, west arm of Loch Fyne, Argyllshire. See LOCHGAIR.

Gair Loch, sea-loch, W. Ross and Cromarty, is 3½ miles broad at entrance, and strikes 6 miles E. from the Minch.

Gairie Burn, Forfarshire; flows 6½ miles S., past Kirriemuir, to Dean Water, 2 miles NE. of Glamis.

Gairloch, par., seat, and vil., W. Ross and Cromarty—par., 200,646 ac., pop. 3797; vil., with steamboat pier and large hotel and nine-hole golf course, at head of Gair Loch, 29½ miles NW. of Achnasheen; P.O., T.O.

Gairlochy, ham. and ry. sta. (¾ m. E.), Invergarry and Fort Augustus Ry., Inverness-shire, at foot of Loch Lochy, 2¾ miles NW. of Spean Bridge; P.O., T.O. Here is a lock on the Caledonian Canal.

Gairn, river, SW. Aberdeenshire; rises on Ben Avon, on Banffshire border, and flows 20 miles E. and SE. through Glen Gairn to the Dee, 1½ mile NW. of Ballater; 1½ mile from Ballater are the **Mills of Gairn.**

Gairney Water.—affluent of Tanner Water, Aberdeenshire, 5 miles SW. of Aboyne.—**2. Gairney Water,** Perth and Kinross; flows 8 miles E. to Loch Leven, 2 miles SE. of Kinross; 1½ mile from its mouth is **Gairneybridge;** 4 miles from Kinross is **Gairney House.**

Gairnshiel Shooting Lodge, on river Gairn, Aberdeenshire, 5 miles NW. of Ballater.

Gairnside, place with Roman Catholic church, on river Gairn, Aberdeenshire, 4 miles NW. of Ballater.

Gairowan, riv., W. Inverness-shire; flows five miles from Sgor-nan-Coireachan to Loch Quoich.

Gairsay, island, Orkney, ¾ mile E. of Mainland and 1½ mile NW. of Shapinshay; pop. 33. **G. House** is a seat.

Gaisgill, ham., seat, and ry. sta., N. E. R., Westmorland, 2¼ miles E. of Tebay; alt. of ry. sta., 645 ft.

Gaitnip, range of coast cliffs, with caverns, on E. side of Scapa Bay, Mainland, Orkney, 3 m. S. of Kirkwall.

Gaitsgill, hamlet, Cumberland. See GATESGILL.

Gala House, seat, near Galashiels, Selkirkshire.

Gala Lane, stream, Kirkcudbright and Ayr; issues from Dungeon Loch and flows 6 m. N. to Loch Doon, partly forming the boundary between the two counties.

Gala Water, river, Edinburgh, Selkirk, and Roxburgh; rises among the Moorfoot Hills, and flows 21 miles SE. to the Tweed 2½ miles W. of Melrose.

Galashiels, parl. and mun. burgh, manufacturing town, and par., Selkirkshire, with ry. sta., N. B. R. (alt., 405 ft.)—par., 6456 ac., pop. 13,969; town, on Gala Water, 1 mile above its confluence with the Tweed 33½ miles SE. of Edinburgh by rail—parl. burgh, pop. 12,822; mun. burgh and town, pop. 13,615 (parliamentary limits extended 1885). Market day, *Tuesday.* Galashiels was originally, according to tradition, a hunting-seat of the Scottish kings; modern Galashiels dates from the close of the 18th century. It is the chief seat of the woollen and tartan mfr. in Scotland, the principal fabric being tweeds. Galashiels was one of the first towns in Scotland to adopt the Free Libraries Act. Along with Hawick and Selkirk it returns 1 member to Parliament.

Galbally.—par. and vil., SE. co. Limerick, 5 m. SW. of Emly—15,457 ac., pop. 2397; vil., pop. 253; P.O., T.O.—**2. Galbally,** pl., 4 m. NW. of Donaghmore, co. Tyrone; P.O.—**3. Galbally,** vil., 5 m. S. of Enniscorthy, co. Wexford.

Galboly, ham., E. co. Antrim, 1 m. NW. of Garron Pt.
Galbooly, par., mid. co. Tipperary, 2 miles SE. of Thurles; 1267 ac., pop. 132.
Galby, par. and vil., in co. and 8 m. SE. of Leicester; 940 ac., pop. 52.
Galcantry, Easter and **Wester,** 2 hams., 3 m. SE. of Croy, NE. Inverness-shire; P.O.
Galdry, vil., Fife. See GAULDRY.
Gale, vil., SE. Lancashire, 2 miles N. of Bolton.
Galeforth, stream, Westmorland; falls into the Sprint 1 mile N. of Stockdale, and has a waterfall of 300 ft. called **Galeforth Spout.**
Gales, hamlet, Denbighshire, 5 miles N. of Ruthin.
Galey, hamlet, Staffordshire. See GAILEY.
Galey.—par., N. co. Kerry, on river Galey, 2 miles NW. of Listowel; 12,602 ac., pop. 1778.—**2. Galey,** rivulet; rises near Newcastle, co. Limerick, and flows 12 miles SW. to river Feale, co. Kerry.
Galgate, hamlet with ry. sta., L. & NW. R., in co. and 4 miles S. of Lancaster; P.O., T.O.
Galgorm, vil., W. co. Antrim, 2 miles W. of Ballymena; P.O. In vicinity is **Galgorm Castle,** a seat.
Galhampton, hamlet, E. Somerset, 2 miles SE. of Castle Cary; P.O.
Gall——. See also GAUL——.
Gallagh, ham. and seat, 3½ miles NE. of Tuam, co. Galway.
Gallagh Road, ry. sta., Londonderry, Lough Swilly, and Letterkenny Ry., in co. and 3½ miles NW. of Londonderry; P.O., called **Gallagh:** which see.
Gallanach, pl., on Loch Gair (a western arm of Loch Fyne), Argyllshire, 4½ miles SW. of Minard.
Gallanach House, seat, on sound of Kerrera, Argyllshire, 4 miles SW. of Oban.
Galland Rock, rock islet, 2½ miles NE. of Trevose Head, W. Cornwall.
Gallangad Burn, Dumbartonshire; rises near Doughnot Hill, and flows first N. and then NE. along the Stirlingshire border (as Catter Burn) to Endrick Water near Drymen sta.
Gallantry Bower, artfully constructed lovers' retreat on cliff (300 ft.), on coast of N. Devon, on S. side of Bideford Bay, 3 miles SE. of Hartland Point.
Gallarus, pl., W. co. Kerry, near Smerwick Harbour, 6 m. NW. of Dingle; in the neighbourhood are numerous antiquities. **G. Oratory** (5th to 7th century) is one of the most perfect of the kind existing.
Gallatown (originally **Gallowstown**), vil., forming N. suburb of Kirkcaldy, Fife.
Gallen, par., W. King's co., on Grand Canal and river Shannon, 6 miles NE. of Banagher; 19,166 ac., pop. 2215.
Gallen Priory, seat, in S. vicinity of Ferbane, N. King's co.
Gallery House, seat, Forfarshire, on river N. Esk, 5 miles NW. of Dubton sta.; 2 miles NW. of Dubton sta. is the vil. of **Upper Gallery.**
Galley Head Lighthouse (69 ft. high), on coast of Cork, on E. side of Rosscarbery Bay; has a flashing light 174 ft. above high water, and seen 19 miles.
Galley Common, ham., 2 m. SW. of Chapel End, N. Warwickshire; P.O.
Galley Hill, pl. with chalk quarries, 4 m. E. of Dartford, Kent; P.O.
Galleywood, vil. and eccl. dist. (Galleywood Common), Great Baddow, Chelmsford, West Hanningfield, and Stock pars., W. Essex—dist., pop. 784; vil., 3 miles S. of Chelmsford; P.O.
Galliagh, vil., in co. and 3½ m. NW. of Londonderry; P.O.
Gallibury Down, eminence in Isle of Wight, 3½ miles SW. of Newport.
Gallions, ry. sta., G. E. & L. & I. D. Rys., Royal Albert Dock, S. Essex, 1 mile NE. of North Woolwich.
Gallions Reach, reach of river Thames (1 m. long), between Plumstead Marshes, Kent, and East Ham Level, Essex.
Gallipot, ham., E. Sussex, 8 m. SW. of Tunbridge Wells.
Gallo Hill, in W. of Westray island, Orkney, 355 ft.
Gallon Head, promontory, in W. of Lewis island, and 10 m. SW. of Carloway.
Galloon, par., S. co. Fermanagh, on Lough Erne; 23,785 ac., pop. 3727; contains Newtown Butler.
Galloper Sand, sandbank in North Sea, opposite mouth of Thames, 30 miles NE. of North Foreland; is 4½ miles long and ½ broad; at SW. part of shoal is a light-vessel, with group flashing lights (Galloper) seen 11 m.
Galloping Green, 2 miles W. of Cabinteely, S. co. Dublin; formerly a hamlet, but now included in Killiney.
Gallow, par., S. co. Meath, on Royal Canal, 3 miles NW. of Kilcock; 2583 ac., pop. 199.
Gallow Hill, hamlet, North-Riding Yorkshire, 4 miles SW. of Barnard Castle.
Gallow (or **Gallows**) **Hill,** the name of numerous places where capital punishment was inflicted in feudal times; such places are also called **Gallow Bank, Gallow Cairn, Gallow Drum, Gallow Knowe,** &c.
Galloway, ancient dist. in SW. of Scotland; it comprised the cos. of Kirkcudbright and Wigtown, and was divided into Upper Galloway in the N., Lower Galloway in the S., and the Rhinns of Galloway in the W. In this district the breed of horses known as "Galloways" was raised.
Galloway, Mull of, precipitous promontory, 5 m. SE. of Drumore, Wigtownshire; extremity of the Rhinns of Galloway, and the most southern point of Scotland. The **Lighthouse,** on the Mull, is 86 ft. high, and has intermittent light (Galloway Mull) 325 ft. above high water and seen 25 miles.
Galloway, New, police and royal burgh, Kirkcudbright, on Water of Ken, 5 miles NW. of its sta., P. & W. Jt. R., 19 N. of Kirkcudbright and 25 W. of Dumfries; royal and police burgh, pop. 376; P.O., T.O., and P.O., T.O. at **New Galloway Station;** has half-yearly fairs. New G. is a tourist centre and summer resort; along with Wigtown, Stranraer, and Whithorn it returned 1 member till 1885.
Galloway, Rhinns of, that part of Wigtownshire W. of Loch Ryan and Luce Bay.
Galloway Burn, stream, on border of Wigtown and Ayr, flowing SW. to Loch Ryan, 4½ m. SW. of Carlock Hill.
Galloway House (1740), seat, property of the Earl of Galloway, Sorbie par., Wigtownshire, 1 mile SE. of Garliestown.
Gallowgate, dist. and ry. sta. (**G. Central**), N. B. R., in E. of Glasgow.
Gallowhill, par., S. Northumberland, 7½ miles SW. of Morpeth; 628 ac., pop. 80.
Gallowhill.—ham., 1½ m. SW. of Alford, Aberdeenshire. —**2. Gallowhill,** vil., 4 miles from Coupar-Angus.—**3. Gallowhill,** seat, 1 mile NE. of Paisley, Renfrewshire.
Gallows Common, in N. vicinity of Sevenoaks, W. Kent; was an ancient place of execution, and was the scene of a victory by Jack Cade (1450).
Gallows Hill.—3 miles S. of Stradbally, E. Queen's co., 535 ft. high.—**2. Gallows Hill,** in co. and 6 m. SW. of Carlow; alt., 995 ft.
Gallstown Park, seat of Lord Kilmaine, 6½ miles S. of Mullingar, co. Westmeath.
Gallt-y-Foel, eminence, near Bettws-y-Coed, E. Carnarvonshire; alt., 822 ft.
Gallt-y-Wenallt, rocky shoulder of Snowdon, Carnarvonshire.
Gally Hill, eminence, Bedfordshire, 2 miles N. of Biggleswade; has a Roman camp of 30 ac.
Galmington, hamlet, W. Somerset, 1 m. SW. of Taunton.
Galmoy, hamlet, 4 miles N. of Johnstown, NW. co. Kilkenny; P.O.
Galmpton.—hamlet, S. Devon, on Galmpton Creek, 4 miles NE. of Dartmouth; P.O.; in vicinity is the seat of **Galmpton House.**—**2. Galmpton,** hamlet, S. Devon, 4 miles SW. of Kingsbridge.
Galphay, hamlet, E. div. W. R. Yorkshire, 4 miles NW. of Ripon; P.O.
Galsham, hamlet, 2 miles SW. of Hartland, N. Devon.
Galson Shooting Lodge, in NW. of Lewis Island, 20 miles from Stornoway, and 3 miles NE. of Borve. The shooting covers about 30,000 acres.
Galston, town (police burgh), and par. with ry. sta., G. & SW. R., Ayrshire, on river Irvine, 5½ miles ESE. of Kilmarnock—par., 15,154 ac., pop. 6979; police burgh and town, pop. 4876; P.O., T.O. Galston has mfrs. of muslins and blankets; it is also the centre of an extensive coalfield and of an important agricultural district; alt. of ry. sta., 198 ft. In the vicinity are the battlefields on which the English were defeated by Wallace and Bruce.
Galsworthy, hamlet, N. Devon, 5½ m. NW. of Torrington.
Galt, The, NW. extremity of Shapinsay isl., Orkney.
Galtee Castle, seat, co. Tipperary, 5 m. NE. of Mitchelstown.
Galtee (or **Galty**) **Mountains,** a range extending about 15 miles E. and W. through cos. Tipperary and Limerick, and rising 3015 ft. in Galtymore.
Galton, hamlet, Dorset, 6½ miles SE. of Dorchester.
Galtres Forest, North-Riding Yorkshire; extended from York City 15 miles NE. to Crake Hill, thence NW. to Aldborough; has been cleared and drained, and is the site of numerous villages.

Galtrigill, hamlet, Duirinish par., Skye island, on Loch Dunvegan, 2 miles SE. of Dunvegan Head.

Galtrim, par. and seat, S. co. Meath, 4 miles SE. of Trim; 4128 ac., pop. 262.

Galtway, anc. par., in co. and par. of Kirkcudbright.

Galway.—maritime co. of Connaught, and second largest in Ireland; is bounded N. by co. Mayo, NE. by co. Roscommon, E. by river Shannon (which separates it from King's co. and co. Tipperary), S. by co. Clare, and W. by the Atlantic Ocean; greatest length, E. and W., 96 miles; greatest breadth, NE. and SW., 53 miles; area 1,519,699 ac. (69,661 water), or 7.3 per cent. of the total area of Ireland; pop. 192,549, of whom 187,220 or 97.2 per cent. are Roman Catholics, 4402 or 2.3 Episcopalians, 616 or 0.3 Presbyterians, and 187 or 0.1 Methodists. Galway is served by the M. G. W. R. and G. S. & W. R. The coast, along which are numerous creeks, bays, and islands, measures about 217 m. The co. is naturally divided into two sections by Lough Corrib, on which vessels can ply from Cong and proceed by a canal to Galway Bay, a distance of about 30 miles. The principal islands on the W. coast include the Aran group, Gorumna, and Lettermore. The chief rivers are the Shannon, its tributary the Suck, and the Clare. The bays include Galway Bay, Kilkieran, Bertraghboy, Mannin, Ballynakill, and Little Killary Bays. The western section (the three divisions of which are known as Iar Connaught, Connemara, and Joyce's Country) is barren and mountainous. The chief summit is Benbaun (2395 ft.), in the group named the Twelve Pins. A striking peculiarity is the multiplicity of small loughs, especially in Connemara and Iar Connaught. The region abounds in wild and beautiful scenery, and is frequented by great numbers of tourists. The eastern section is nearly flat. The soil generally consists of a light limestone gravel. Numerous flocks of sheep and herds of black cattle are reared. (For agricultural statistics, see APPENDIX.) Iron, lead, and copper occur; but limestone and marble are the chief minerals. The fisheries are very important. Coarse linens and woollens are manufactured; kelp is made from seaweed. The co. comprises 97 pars. and parts of 7 others; Galway parl. bor. (1 member), and Ballinasloe (part), Loughrea, and Tuam, towns. It returns 4 members—4 divisions, viz., Connemara, North, East, and South.—**2. Galway,** co. town of Galway, parl. bor., seaport, urb. dist., and co. of itself, with ry. sta., M. G. W. R., at the influx of river Corrib into Galway Bay, 129 miles by rail W. of Dublin, 65 NW. of Limerick, and 20 S. of Tuam by road—urb. dist., 5368 ac., pop. 13,426; parl. bor., 22,532 ac., pop. 16,257. Market days, *Wednesday* and *Saturday*. Galway is an ancient town; a map made by the Marquis of Clanricarde in 1651 depicts it as a walled town with 14 towers and as many gates. No trace of the fortifications remain, beyond an archway and a fragment near the quay. The town has considerable trade, and exports agricultural produce and black marble. The haven is considered to be one of the best and safest on the Irish coast. A floating dock, having an area of 5 ac., admits ships of 500 tons burden. A canal connects Lough Corrib with the harbour. (For shipping statistics, see APPENDIX.) There are several flour mills, iron foundries, brush factories, and yards for the cutting and polishing of marble; also a distillery. The extensive herring and other fisheries give employment to a large population living chiefly in the suburb of Claddagh. Galway is the seat of one of the Queen's colleges of Ireland, and of a Roman Catholic Diocese. The bor. returns 1 member to Parliament (2 members till 1885).

Galway Bay, between co. Clare and co. Galway; is 30 miles long and 23 miles wide across the entrance, where the chain of the Aran Islands forms a natural breakwater; has lights on Eeragh Island, Straw Island, Inisheer Island, and Mutton Island, and at the entrance to Galway Docks.

Galyorm, co. Antrim. See GALGORM.

Gambles Green, hamlet, N. Staffordshire, 2 miles NW. of Longnor.

Gamblesby.—par., E. Cumberland, 4 miles SE. of Kirkoswald; 5392 ac., pop. 206.—**2. Gamblesby,** hamlet, N. Cumberland, 2 m. N. of Wigton. See BIGLANDS AND GAMBLESBY.

Gambol Hall, 4 miles W. of Athy, SW. co. Kildare.

Gambola, rivulet, W. co. Cork; flows 9 miles SW. to Bantry Bay, near Whiddy island.

Gamelands, pl., 1 m. E. of Orton, Westmorland; here are interesting British remains, called the "Druidical Temple."

Gamescleuch Castle (16th century), ruin, Ettrick par., Selkirkshire, on Ettrick Water, 1½ mile E. of Ettrick church; 2¼ miles E. of Ettrick church is **Gamescleuch Hill;** alt., 1490 ft.

Gameshope Loch, Tweedsmuir par., Peeblesshire, 2 m. NE. of Hart Fell; **Gameshope Burn** flows 4¾ m. N. to Talla Water.

Gamesley, hamlet, in E. vicinity of Glossop, N. Derbyshire; has remains of a Roman camp called "Melandra."

Gamesluck House, seat, 7 miles NW. of Gt. Driffield, East-Riding Yorkshire.

Gamhna, Loch, in Rothiemurchus Forest, E. Inverness-shire, near Loch an Eilean.

Gamlingay, par. and vil. with ry. sta., L. & NW. R., in co. and 15¾ miles SW. of Cambridge; 4460 ac., pop. 1722; P.O., T.O.

Gammersgill, hamlet, North-Riding Yorkshire, 5½ miles SW. of Middleham.

Gamper Bay, between Whitesand Bay and Land's End, W. Cornwall.

Gamrie, coast par., Banffshire; 17,041 ac., pop. 6409; contains Macduff; the ruins of the ancient church (St. John's; said to have been founded 1004) are at the head of Gamrie Bay, ½ mile W. of Gardenstown.

Gamston.—par., in co. and 3 miles SE. of Nottingham; 448 ac., pop. 96.—**2. Gamston,** par. and vil., N. Notts, on river Idle, 3½ miles S. of East Retford; 1974 ac., pop. 221; P.O.

Gana Hill, eminence, borders of Lanarkshire and Dumfriesshire; alt., 2190 ft.

Ganarew, par., hamlet, and seat, on S. border of Herefordshire, 3 miles NE. of Monmouth; 848 ac., pop. 132.

Ganderpark, ham., SE. co. Louth, 3½ m. NE. of Drogheda.

Gang Hill, 1½ mile NE. of Guildford, W. Surrey.

Ganlamore, hill, N. co. Donegal, 3 m. NNW. of Carrigart; alt., 682 ft.

Ganilly, Great and **Little,** 2 of the Scilly Islands, SW. Cornwall, N. of St. Mary's Island.

Ganish, islet. See GARINISH.

Ganllwyd, 5 miles NW. of Dolgelly, Merioneth; P.O.; here is **Ganllwyd Glen.**

Gannel Burn, stream, Clackmannanshire; forms with Daiglen Burn the Burn of Tillicoultry.

Gannets, The, rocks on E. side of Lundy, N. Devon, 12 m. NW. of Hartland Point.

Gannick Corner, hamlet, on N. border of Middlesex, 2 miles NE. of Barnet.

Ganniornick, Great and **Little,** 2 of the Scilly Islands, SW. Cornwall.

Gannoch, mountain, Aberdeenshire, 4 miles NW. of Mount Battock; alt., 2396 ft.

Gannochy Bridge, bridge (1732), in a romantic spot on the North Esk, on border of Forfar and Kincardine, 1 mile N. of Edzell and 3¼ miles SW. of Fettercairn.

Gannock, hamlet, Herts, 6 miles SW. of Royston.

Gannow, eccl. dist., Whalley par., NE. Lancashire; pop. 10,078.

Ganol, hamlet, Carmarthenshire, 10 miles N. of Llandilo.

Ganstead, par., East-Riding Yorkshire, 4½ miles NE. of Hull; 809 ac., pop. 83; P.O. **G. Grange** is a seat.

Ganthorpe, par., North-Riding Yorkshire, 6 miles W. of Malton; 731 ac., pop. 51.

Ganton, par. and vil. with ry. sta., N. E. R., E. R. Yorkshire, 7½ miles SW. of Scarborough; 3980 ac., pop. 393; P.O.; there is a golf course; contains the seat of **Ganton Hall.**

Gantocks, The, cluster of rocks with beacon, Firth of Clyde, between Dunoon and Cloch Point.

Ganwick Corner, ham., Middlesex, 2 m. NE. of Barnet.

Gap Hill, 4 miles NW. of Clare, N. King's co.; 329 ft.

Gap of Dunloe, co. Kerry. See DUNLOE.

Gap of Mamore. See MAMORE.

Gaping Gill Hole, chasm in Ingleborough Mountain, N. div. West-Riding Yorkshire, 4 miles E. of Ingleton; opens into Ingleborough Cave.

Gappah, hamlet, E. Devon, 1½ mile S. of Chudleigh.

Gar——. See also GARR——.

Gara Bridge, ry. sta., G. W. R., S. Devon, 7¼ miles N. of Kingsbridge.

Gara Lough, between cos. Mayo, Sligo, and Roscommon; about 5 miles long and 4 miles wide.

Garadice.—5 miles from Kilcock, N. co. Kildare; P.O.—**2. Garadice,** ry. sta., C. & L. R., SE. co. Leitrim, 3¾ m. NE. of Ballinamore; 1 m. S. of the sta. is the seat of **G. House,** on shore of **G. Lough;** P.O.—**3. Garadice,** vil., S. co. Meath, 10 m. SE. of Trim.

Garadice Lough, 3 miles E. of Ballinamore, E. co. Leitrim; 2½ miles long.

Garallan, vil., Ayrshire. See GARRALLAN.

Garan, or **Garanhill,** original name of town of Muirkirk, Ayrshire.

Garavaig Bridge, near mouth of stream of same name, flowing N. to Loch Maree, Ross and Cromarty, 1½ mile NW. of Talladale.

Garballagh, ham., co. Meath, 1½ m. W. of Duleek.

Garbally Park, seat of the Earl of Clancarty, 1½ mile W. of Ballinasloe, E. co. Galway.

Garbat, seat, 4½ m. N. of Garve, SE. Ross and Cromarty.

Garbet Beg, loch, 2 miles SE. of Rhiconich, W. Sutherlandshire.

Garbet More, loch, 4 miles SE. of Rhiconich, W. Sutherlandshire.

Garbh Breac, loch, N. Inverness-shire, 3½ m. SSW. of Erchless Castle.

Garbhaig, loch, W. Ross and Cromarty, 5½ m. NNW. of Kinlochewe Hotel; greatest depth, 93 ft.

Garbh Allt, affluent of Glenrosie Water, 2 miles WNW. of Brodick, Arran island.

Garbh Allt Falls, Aberdeenshire. See GARRAWALT.

Garbh Eilean.—one of the 3 Shiant Isles, Outer Hebrides, in the Minch.—**2. Garbh Eilean,** island, in Loch Maree, Ross and Cromarty, 7 m. SE. of Poolewe.—**3. Garbh Eilean,** Sutherlandshire. See GARVE ISLAND.

Garbhreisa (**Garbh Réis**), island, Argyllshire, off Craignish Point.

Garboldisham, par. and vil., S. Norfolk, 8½ miles E. of Thetford; 2757 ac., pop. 559; P.O., T.O.; contains the seat of **Garboldisham Hall.**

Garbourne Pass, 3½ miles E. of Ambleside, Westmorland.

Garbutt Hill, hamlet, 3½ miles S. of Haltwhistle, S. Northumberland.

Garbythorpe, ham., in co. and 3 m. SW. of Nottingham.

Garchonzie, Perthshire. See GARTCHONZIE.

Garden, seat, Stirlingshire, 1½ mile NE. of Buchlyvie.

Gardeners End, hamlet, Herts, 6 miles E. of Stevenage.

Gardenmorris House, 4 miles SE. of Kilmacthomas, co. Waterford.

Gardens, hamlet, Mainland island, Shetland, 1 mile SE. of Mossbank.

Gardensquare, vil., 1 mile from Airdrie, Lanarkshire.

Gardenstown, fishing vil. and *q. s.* par., in co. and 8 miles E. of Banff, on Gamrie Bay—pop. 1107; *q.s.* par., pop. 1403; P.O., T.O.; was founded in 1720 by Alexander Garden of Troup. On the east pier head of the harbour is a white and red fixed light.

Garderhouse, hamlet and voe, Shetland, 15 miles NW. of Lerwick; P.O.

Gardie House (17th century), seat, Bressay island, Shetland, on Bressay Sound, opposite Lerwick.

Gardiner Street, ham., 3½ m. NE. of Hailsham, E. Sussex.

Gardnerside, vil., Lanarkshire, near Bellshill.

Gardyne Castle, old baronial mansion, Kirkden par., Forfarshire, 1 mile S. of Guthrie Junction.

Gare Hill, vil., Marston Bigot par., E. Somerset.

Gare Loch, right arm of Firth of Clyde, Dumbartonshire; is well sheltered, and has good anchorage for large vessels; its shores are studded with villas and small watering-places; Clyde-built steamers are usually tested for their compasses on the Gare Loch, the head of which is 7½ m. NW. of Helensburgh. It is much resorted to as an anchorage.

Gare Sand, sandbank at mouth of Tees river, between Durham and Yorkshire, 4 miles long and 2 broad.

Gareg Bank, hamlet, 5 miles NE. of Welshpool, NE. Montgomeryshire; P.O., called **Garreg.**

Gareg-lwyd, summit, Fforest-fawr mountain, in co. and 14 m. SW. of Brecon; alt., 2028 ft.

Garelochhead, *quoad sacra* par. and vil., with pier, hotel, and ry. sta., N. B. R., Dumbartonshire—par., pop. 836; the vil., at head of Gare Loch, 7½ miles NW. of Helensburgh sta., and 31¾ m. NW. of Glasgow by rail, is a much frequented summer resort, and is also favourably known for its mild temperature in winter and spring, pop. 578; P.O., T.O.

Garendon, par., N. Leicestershire, 2½ miles W. of Loughborough; 1193 ac., pop. 39; contains the seat of **Garendon House.**

Garf Water, left affluent of the Clyde, Lanarkshire, 1½ m. NW. of Lamington.

Garfarran Peel, Stirlingshire. See GARTFARRAN.

Garfinny, par., W. co. Kerry, 2 miles NE. of Dingle; 3915 ac., pop. 405.

Garford, par., Berks, on river Ock, 4½ miles SW. of Abingdon; 1057 ac., pop. 145.

Garforth, par. and vil. with ry. sta., N. E. R.; E. div. W. R. Yorkshire, 7 miles E. of Leeds; 1519 ac., pop. 3224; P.O., T.O.; the par. contains the hamlets of **Church Garforth, East Garforth, Moor Garforth,** and **West Garforth**; here also is **Garforth Colliery.**

Gargrave, par. and vil. with ry. sta., M. R.; N. div. W. R. Yorkshire, on river Aire, 4 miles NW. of Skipton; 2541 ac., pop. 1261; P.O., T.O.; in vicinity of vil. is the seat of **Gargrave House.**

Gargunnock, par. and vil. with ry. sta., N. B. R., in co. and 6 miles W. of Stirling; 9862 ac., pop. 633; P.O., T.O.; in vicinity is **Gargunnock House**; 2 miles SW. are the **Gargunnock Hills**; alt., 1591 ft.; 1 mile NE. stood **Gargunnock Peel.**

Garianonum, Roman camp at Burgh, in vicinity of Yarmouth, E. Norfolk; one of the most perfect of its kind in the country.

Garifad, vil., Skye island. See GARRAFAD.

Garinish.—island in Sneem Harbour, Kenmare River, 2 miles SW. of Cork; 60 ac., pop. 8.—**2. Garinish,** headland on S. side of entrance of Kenmare River, SW. co. Cork.—**3. Garinish,** island in Glengariff Harbour, Bantry Bay, SW. co. Cork; 36 ac., pop. 5.

Garioch, dist., mid. Aberdeenshire; is bounded by Formartine, Mar, and Strathbogie, and covers about 150 sq. miles.

Garioch, Chapel of. See CHAPEL OF GARIOCH.

Garleffin Fell, mt., SE. Ayrshire, 4 m. SW. of Straiton; alt., 1385 ft.

Garleton Hills, in co. and 1½ mile N. of Haddington; alt., 600 ft.; crowned by the Hopetoun Monument; at N. base are the ruins of **Garleton Castle.**

Garlies Castle (13th century), ruin, Kirkcudbright, 2½ miles N. of Newton Stewart; was the seat of the ancestors of the Earl of Galloway, to whom it gives the title of baron.

Garlieston, small seaport (ry. sta., **Millisle,** 1 mile W., P. & W. Jt. R.), on Garlieston Bay, in co. and 9½ miles SE. of Wigtown; pop. 528; P.O., T.O.; **Garlieston Bay,** ½ mile broad at entrance, has good anchorage.

Garlinge, par., vil., and seat, adjoining Westgate-on-Sea, E. Kent; 1535 ac., pop. 983; P.O.

Garlinge Green, ham., E. Kent, 3 m. SW. of Canterbury.

Garlinnick, seat, 1 mile N. of Grampound, W. Cornwall; in vicinity is a Roman camp.

Garlogie, vil., in co. and 10 miles W. of Aberdeen.

Garlot Hill, Kincardineshire, 7 miles NW. of Fordoun; alt., 1116 ft.

Garlowcross, 5 miles S. of Navan, co. Meath; P.O.

Garmelow, ham., 1 m. SW. of Eccleshall, W. Staffordshire.

Garmond, vil., Aberdeenshire, 5½ miles NE. of Turriff.

Garmondsway Moor, par., in co. and 6½ miles SE. of Durham; 1149 ac., pop. 111.

Garmouth, seaport vil. with ry. sta., G. N. S. R., near mouth of river Spey, in co. and 8¾ miles E. of Elgin; pop. 533; P.O., T.O.; has some trade in timber, and a salmon fishery. There is a coastguard sta. The harbour suffers on account of the frequent flooding of the Spey, and is principally used as a shelter for fishing boats. G. was plundered and burned by the Marquis of Montrose, 1645; King Charles II. landed here from Holland, 1650.

Garn, hamlet, Merioneth, 1 mile NE. of Bala.

Garnafallagh, seat, 2½ miles NE. of Athlone, co. West Meath.

Garn Dolbenmaen, 4½ miles NW. of Tremadoc, Carnarvonshire; P.O., T.O. See DOLBENMAEN.

Garnant, mining place with ry. sta., G. W. R., on SE. border of Carmarthenshire, 4¼ miles NE. of Pantyffynnon Junction, and 16¼ miles NE. of Llanelly; P.O., T.O.

Garnavilla House, pl. and seat, 2 miles SE. of Caher, S. co. Tipperary.

Garndiffaith, hamlet, 4½ miles N. of Pontypool, Monmouthshire; P.O.

Garndyrris, hamlet, NW. Montgomeryshire, 4 miles NW. of Abergavenny.

Garnedd, hamlet, Flintshire, 4 miles NE. of Rhuddlan.

Garneddwen.—hamlet, in co. and 5½ miles SW. of Flint.—**2. Garneddwen,** pl. and ry. sta., Corris Ry., SE. Merionethshire, 1 m. S. of Aberllefni.

Garner, stream, S. Herefordshire, falling into the Wye near Whitchurch.

Garnethill, dist. in N. of Glasgow, and 1½ m. NW. of the Cathedral; lies between New City Road and Sauchiehall Street.

Garnfach, vil., W. Monmouthshire, 7 m. E. of Tredegar.
Garnfawr, ancient British camp, on coast of Pembrokeshire, near Trevine, 8 miles SW. of Fishguard.
Garngad, dist. and ry. sta., N. B. R., 1 m. SE. of Springburn sta., in NE. of Glasgow.
Garnish, ham., 4½ SW. Allihies, SW. co. Cork; P.O., T.O.
Garnkirk, vil. with ry. sta., C. R., Lanarkshire, 5¾ miles NE. of Glasgow; pop. (including Crow Row and Heathfield) 885; has fireclay works; ¾ mile N. of sta. is **Garnkirk House**; alt. of ry. sta., 280 ft.
Garnock, river, Ayrshire; rises on N. border of co., and flows S. to Firth of Clyde at Irvine harbour; is 21 miles long, and has salmon and trout. The **Spout of G.** is a waterfall on its course.
Garnons, seat, 5 miles S. of Weobly, Herefordshire.
Garnqueen and Glenboig, vil., with brickworks, Lanarkshire, 2½ miles NW. of Coatbridge; pop. 1670; in vicinity is **Garnqueen Loch.**
Garnstone Castle, seat, 3 miles NE. of Moorhampton sta., Herefordshire.
Garogue, rivulet, co. Sligo; rises in Lough Gill and flows 4 miles NW. to Sligo Bay.
Garomna, island, co. Galway. See GORUMNA.
Garpel Burn (with waterfall), affluent of Water of Ken, Kirkcudbright, 1 mile N. of New Galloway.
Garpel Water.—affluent of river Ayr, 1 m. SW. of Muirkirk, E. Ayrshire.—**2. Garpel** (or **Garpol**) **Water** (with glen, spa, and waterfall), affluent of Evan Water, N. Dumfriesshire, 1 mile W. of Beattock.
Garphar House, seat, in par. and 2 miles NE. of Ballantrae, SW. Ayrshire.
Garr——. See also GAR——.
Garrabost, vil., Eye Peninsula, Lewis island, Outer Hebrides, par. of and 7 miles E. of Stornoway, Ross and Cromarty; pop. 490; P.O., T.O.
Garrachorry Burn, one of the principal headstreams of river Dee, Aberdeenshire.
Garrafranes, vil., 4 m. NW. of Dunmore, co. Galway; P.O.
Garraghan, mountain, in Isle of Man, 6 miles N. of Douglas.
Garraghuism Cave, coast cave, near Coll, 6 miles NE. of Stornoway, Lewis island, Outer Hebrides.
Garranard, ham., 7 m. NW. of Crossmolina, N. co. Mayo; P.O.
Garral Hill, Banffshire, 4 miles N. of Keith; alt., 767 ft.
Garallan, mining vil., 2 miles SW. of Cumnock, Ayrshire; in vicinity is **Garrallan House.**
Garranamanagh, par., NW. co. Kilkenny, 2 miles NW. of Freshford; 529 ac., pop. 44.
Garrane.—seat, 4 m. NW. of Borrisokane, co. Tipperary.—**2. Garrane,** ham., W. co. Cork, 4 m. NW. of Macroom.
Garraneskinnefeake, par., E. co. Cork, 2 miles W. of Cloyne; 1571 ac., pop. 554.
Garrangibbon, par., SE. co. Tipperary, 6 miles NW. of Carrick-on-Suir; 4712 ac., pop. 443.
Garranlahan, vil., 3 m. SW. of Ballinlough, W. Roscommon; P.O.
Garranlea, pl. and seat, 5 miles SW. of Cashel, S. co. Tipperary.
Garranty, ham., NE. Inishturk I., co. Mayo; pop. 44.
Garrat, hamlet, on river Wandle, co. London, 2 miles S. of Wandsworth.
Garratt's Hall, seat, 1 mile SW. of Banstead, Surrey.
Garraun House, seat, S. co. Tipperary, 3 m. W. of Fethard.
Garrawalt Falls, Ballochbuie Forest, S. Aberdeenshire, on the Garbh Allt, 4 miles SE. of Braemar.
Garreg, eminence, Flintshire, 3 m. NW. of Holywell.
Garrel, Dumfriesshire, 2 m. NNW. of Lochmaben, affluent of Water of Ae.
Garrel Hill, part of the Kilsyth range, Stirlingshire, 2 miles N. of Kilsyth; alt., 1381 ft.; **Garrel Burn** is an affluent of the Kelvin.
Garrendenny, vil., SE. Queen's co., 8 miles W. of Carlow.
Garresdale, pl., SW. of Canna I., Argyllshire.
Garrett, High, hamlet, Essex, 3 miles N. of Braintree.
Garrick, hamlet, S. Lincolnshire, 4 m. NW. of Swineshead.
Garrier Burn, affluent of Carmel Water, 1 m. SE. of Dreghorn, N. Ayrshire.
Garrigill, mining vil., 3 miles SE. of Alston, E. Cumberland; P.O.
Garrion Gill, right affluent of river Clyde, Lanarkshire; 3 miles S. of Wishaw are **Garrion Grain Mills,** and **Garrion Tower,** seat; **Garrion Bridge** (1817), across the Clyde, has 3 arches, each 65 ft. in span.
Garrison, vil., 5 miles S. of Belleek, N. co. Fermanagh, on Lough Melvin; P.O.
Garrison, The, or **The Hugh,** promontory, SW. of St. Mary island, Scilly Isles; is surrounded by batteries now disused. It is laid out as a park with walks and promenades. On the summit is Star Castle. The promontory is connected with the main portion of the island by an isthmus.
Garrison, The, seat, at Millport, Great Cumbrae Island, Firth of Clyde.
Garrister House, seat, NW. co. Kildare, 6 m. NE. of Edenderry.
Garriston, par., North-Riding Yorkshire, 3 miles NE. of Leyburn; 672 ac., pop. 35.
Garristown, par. and vil., NW. co. Dublin, 9 miles SW. of Balbriggan; par., 5342 ac., pop. 662; P.O., T.O.
Garroch, seat, Kirkcudbrightshire, 5 miles NW. of New Galloway.
Garroch Head, S. point of Bute isl., Firth of Clyde.
Garrogie, seat, 6½ m. SE. of Foyers pier, Loch Ness, NE. Inverness-shire.
Garromain (or **Glendollagh**) **Lough,** in the central vale of Connemara, co. Galway.
Garron, stream, Herefordshire, falls into the Wye at Llangarron, and is 18 miles long.
Garron Point, headland, on N. side of Stonehaven Bay, Kincardineshire.
Garron Point, headland, E. co. Antrim; **Garronpoint,** hamlet, on Garron Point, 4 miles SE. of Cushendall; P.O., T.O.; in vicinity is **Garron Tower,** formerly a seat, but leased in 1903 as a hotel.
Garroose, vil., S. co. Limerick, 1½ m. S. of Bruree.
Garros, vil., Skye I., Inverness-shire, 14 m. N. of Portree.
Garrotlee, vil., N. Northumberland, 4 m. SE. of Rothbury.
Garrow Tor, hill, Cornwall, 9 m. NE. of Bodmin; alt., 1087 ft.
Garrowby, hamlet, East-Riding Yorkshire, 5½ miles N. of Pocklington; in vicinity is the seat of **Garrowby House.**
Garrows, Easter, seat, 5¼ m. NW. of Amulree, mid. Perthshire.
Garry Burn, affluent of the Ordie, at Loak, Perthshire.
Garry Castle, ruin, near Banagher, W. King's co.
Garry River.—SW. Inverness-shire; issues from Loch Quoich, and flows 10½ miles E. through Glen Garry to Loch Garry, and 4 miles E. from Loch Garry to Loch Oich, at Invergarry, on the Caledonian Canal; greatest depth, 213 ft.; alt., 257 ft. **Garry, Loch,** an expansion of river Garry, is 4½ miles long, and lies 4 m. NW. of Laggan Locks.—**2. Garry, River,** N. Perthshire; issues from Loch Garry, and flows SE. through Glen Garry to the Tummel at Faskally House, below the Pass of Killiecrankie; **Garry Bridge,** is 2½ miles NW. of Pitlochry; **Garry Loch,** 2 m. S. of Dalnaspidal, is 2½ miles long, 112 ft. deep, and 1320 ft. above sea-level.
Garryclogh, rivulet, N. co. Down; issues from Lough Henney and flows 7 miles N. to the Laggan near Lisburn.
Garrycloyne, par., in co. and 4 miles NW. of Cork; 5864 ac., pop. 1699; contains Blarney. Here is St. Ann's Hydropathic Establishment for inebriates.
Garrydoolis, ham., 2½ miles NNE. of Emly, E. co. Limerick; P.O.
Garryduff, 4 m. S. of Ballymoney, co. Antrim.
Garryduff House.—seat, 4 miles NW. of Youghal, SW. co. Waterford.—**2. Garryduff House,** seat, W. co. Limerick, at Barnagh sta.
Garryfine, 4 miles W. of Bruree, co. Limerick; P.O.
Garryhill, seat, 6 m, SE. of Bagenalstown, co. Carlow; P.O.
Garryhinch, pl. and seat, 2 miles SW. of Portarlington, E. King's co.
Garryhundon, seat and ham., in co. and 5 m. S. of Carlow.
Garrylicken House, seat, 4 miles S. of Callan, W. co. Kilkenny.
Garrylucas, 7 miles SW. of Kinsale, co. Cork.
Garrynadur, ry. sta., Tralee and Dingle Ry., W. co. Kerry, 4 m. W. of Anascaul ry. sta.
Garrynahine, hamlet with inn, at head of Loch Roag, Lewis island, 13 miles W. of Stornoway.
Garryrickin House, seat, W. co. Kilkenny, 4 m. SW. of Callan.
Garryside, vil., near Blair-Atholl, Perthshire.
Garryspellane, vil., 2 miles S. of Knocklong, SE. co. Limerick; P.O.
Garrythomas, ham., W. co. Kilkenny, 4 miles S. of Callan.
Garryvoe, par., SE. co. Cork, on Ballycottin Bay, 4 miles SE. of Castlemartyr; 1698 ac., pop. 364.
Gars-bheinn, mountain, Bracadale par., Skye island, on W. side of Loch Scavaig; alt., 2934 ft.

Garscadden, vil. with ironworks, Dumbartonshire, 1¾ mile SW. of Bearsden sta.; pop. 423; in vicinity is **Garscadden House,** with castellated Gothic gateway.

Garscube, seat and vil. (part of Netherton), Dumbartonshire, 1 m. W. of Maryhill sta.; has colleries and quarries.

Garsdale, par. with ry. sta. (**Hawes Junction and G.**), M. R.; N. div. W. R. Yorkshire, on river Clough, 8 miles SE. of Sedbergh; 11,068 ac., pop. 429; P.O., called **Garsdale Head**; the ry. sta. is 5¾ m. WNW. of Hawes.

Garsdon, par. and vil., N. Wilts, 2 miles NE. of Malmesbury; 1128 ac., pop. 162.

Garshall Green, hamlet, W. Staffordshire, 4 miles E. of Stone. Here Fairfax had his headquarters prior to besieging Oxford, 1646.

Garsington, par. and vil., in co. and 5 miles SE. of Oxford; 2233 ac., pop. 577; P.O.

Garsion, now included in Machynlleth, Montgomeryshire.

Garstang, market town and par. with ry. sta., Garstang and Knott End Ry. and (**G. and Catterall**) L. & NW. R.; the latter 1½ m. SE. of the town, NW. Lancashire, on river Wyre, 10½ miles S. of Lancaster; par., 488 ac., pop. 808; P.O., T.O. Market day, *Thursday*. The neighbourhood contains several very large cotton factories.

Garstang and Catterall, ry. sta., L. & NW. R., NW. Lancashire, 1½ mile SE. of Garstang.

Garston.—urb. dist., coast town, par., and ry. stas. (**Garston**), C. L. C. R., and (**Church Rd.** and **Dock St.**), L. & NW. R., SW. Lancashire, on river Mersey, 6½ miles SE. of Liverpool by rail; urb. dist. and par., 1673 ac., pop. 17,289; P.O., T.O. Salt is the chief mfr., and there are docks and ironworks.—**2. Garston,** hamlet, in par. and 4 miles NE. of Watford, Herts; P.O., T.O.

Garston, East, par. and vil., E. Berks, 6 miles NE. of Hungerford; 4409 ac., pop. 360; P.O.

Garstons, ham., mid. I. of Wight, 2½ m. SW. of Newport; close to is **Garstons Down**; alt., 539 ft.

Garswood, ry. sta., L. & NW. R., and seat of Lord Gerard, 3¾ miles NE. of St. Helens, SW. Lancashire; P.O.

Garswylid, vil., Carnarvonshire, 2 miles W. of Nevin.

Gart, The, seat, on river Teith, in par. and 1½ mile SE. of Callander, SW. Perthshire.

Gartan, par., N. co. Donegal, 8 miles NW. of Letterkenny; 44,124 ac., pop. 1026.

Gartan Lakes, group of 3 lakes, N. co. Donegal, and 8½ m. NW. of Letterkenny.

Gartbrattan, pl. in co. and 11 miles from Cavan; P.O.

Gartchonzie, tract, between town of Callander and Loch Vennachar, SW. Perthshire, 8 m. NW. of Doune.

Gartcosh, vil. with ry. sta., C. R., Lanarkshire, 2¾ miles NW. of Coatbridge; pop. 802; P.O., T.O.; has fireclay works; alt. of ry. sta., 278 ft.

Gartcraig House, seat, 1½ mile NW. of Shettleston, N. Lanarkshire.

Garten, Boat of. See BOAT OF GARTEN.

Garten, loch, 2½ m. SW. of Nethybridge, NE. Inverness-shire.

Gartfarran Peel, remains of Roman fort, Stirlingshire, 2 miles NW. of Buchlyvie.

Gartferry, seat, Lanarkshire, 2 miles NE. of Garnkirk.

Gartgill, vil., Old Monkland par., 1½ m. from Coatbridge, N. Lanark; pop. 405.

Garth.*—ry. sta., L. & NW. R., 5¾ miles SW. of Builth Road, Brecknockshire; P.O., T.O.; in vicinity is the seat of **Garth House.**—**2. Garth,** pl., Brecknockshire, 9 miles NE. of Neath.—**3. Garth,** vil., 1 m. N. of Bangor, N. Carnarvon; P.O., T.O.—**4. Garth,** hamlet, on E. border of Denbigh, 3½ miles NE. of Ruabon; P.O.—**5. Garth,** hamlet, Glamorgan, on river Taf, 5 miles NW. of Caerphilly.—**6. Garth,** hamlet, 2 miles NE. of Merthyr Tydfil, Glamorgan.—**7. Garth,** hamlet, Glamorgan, 3 miles SW. of Caerphilly.—**8. Garth,** hamlet, 2 miles NW. of Welshpool, Montgomeryshire; in vicinity is the seat of **Garth House.**—**9. Garth,** ry. sta., Port Talbot Rys. and Docks, W. Glamorganshire, 2 miles SE. of Maesteg.

Garth, hamlet, Shetland, on Garth Voe, 15 m. NE. of Papa Stour.

Garth, Loch, on E. side of Loch Ness, Inverness-shire, 2½ miles SE. of mouth of river Foyers; greatest depth, 91 ft.; alt. above sea level, 618 ft. See MHOR, LOCH.

Garth Castle.—(14th century), ruined stronghold of the "Wolf of Badenoch," on Keltney Burn, in par. and 2 miles NE. of Fortingall, Perthshire; 1 mile E. of Fortingall, on river Lyon, is **Garth House,** seat of Sir Donald Currie.—**3. Garth Castle** (or **Caisteal Dubh**), ruins of ancient stronghold, in NE. vicinity of Pitlochry, Perthshire.

Garth, The, seat, in co. and 1 mile NE. of Monmouth.

Garth and Ystrad, par., Cardiganshire, on river Teifi, 3 miles SW. of Tregaron; 854 ac., pop. 72.

Garthamlock House, seat, 2 miles N. of Shettleston, N. Lanarkshire.

Garthbeibio, par. and vil., N. Montgomeryshire, 9 miles NW. of Llanfair; 8346 ac., pop. 208.

Garthbrengy, par., in co. and 3 miles N. of Brecon; 1962 ac., pop. 151.

Garthbwlch, hamlet, Montgomeryshire, on river Bechan, 8½ miles SW. of Llanfyllin.

Garthelnlog, hamlet, Merioneth, 2 miles S. of Dinas, Mawddwy.

Garthell, par., Cardiganshire, 6½ miles SW. of Tregaron; 2516 ac., pop. 259.

Garthen, or **Gardden,** hamlet, 1½ mile N. of Ruabon, Denbighshire; in vicinity is the seat of **Garthen Hall.**

Garthern, hamlet, Westmorland, 4 miles S. of Appleby.

Gartheryr, hamlet, on border of Denbighshire and Montgomeryshire, 4 miles N. of Llanfyllin.

Garthewin, ham., Denbighshire, on r. Elwy, 4½ miles SW. of Abergele; in vicinity is the seat of **Garthewin House.**

Garthgell, hamlet, 1 m. E. of Llanfyllin, Montgomeryshire.

Garthgellin, hamlet, Montgomeryshire, 4½ miles N. of Newtown.

Garthgelynenfawr and **Garthgelynenfchan,** 2 hamlets, Montgomeryshire, 5½ miles NW. of Llanfyllin.

Garthgogo, ham., 2 m. W. of Abergele, Denbighshire.

Garthgyfanedd, hamlet, near Llanrwst, Denbighshire.

Garthgynan, hamlet, Denbighshire, 3 miles SE. of Ruthin.

Garthgynfawr, hamlet, 2 miles SW. of Dolgelly, Merioneth.

Garthgynyd, hamlet, Gelligaer par., Glamorgan.

Garthinen, hamlet, Merioneth, 5½ miles SW. of Corwen.

Garthillin, hamlet, Montgomeryshire, 3 miles SW. of Newtown.

Garthland, seat, W. vicinity of Lochwinnoch and 3½ m. NE. of Kilbirnie, Renfrewshire.

Garthland Mains, farm, 3¾ miles SE. of Stranraer, Wigtownshire; contains the site of Garthland Tower, long the stronghold of the M'Dowalls.

Garthmyl, hamlet, in co. and 3 miles NW. of Montgomery; P.O.; in vicinity is the seat of **Garthmyl Hall.**

Garthorpe.—par. and vil., N. Leicestershire, 5½ miles NE. of Melton Mowbray; 1635 ac., pop. 85.—**2. Garthorpe,** vil., N. Lincolnshire, on river Old Don, 6½ m. NE. of Crowle; 2185 ac., pop. 481; P.O., T.O.

Garthucha, ham., Montgomeryshire, 5½ m. SW. of Llanfyllin.

Garth-y-neuadd, hamlet, Denbighshire, 5½ miles S. of Ruthin.

Garthyngared, seat, 4½ miles SW. of Dolgelly, Merioneth.

Gartincaber, seat, 2½ m. SW. of Doune, Perthshire.

Gartloch, seat, Lanarkshire, on Bishop Loch, 1 mile SE. of Garnkirk.

Gartlove, pl., E. Clackmannan, 1 m. N. of Kincardine ry. station.

Gartly, par. and ry. sta., G. N. S. R., Aberdeenshire, 5 m. S. of Huntly; 18,088 ac., pop. 862; P.O., T.O.; contains ruins of old castle of the Barclays.

Gartmore, vil. with ry. sta., N. B. R., Perthshire, and *q. v.* par., partly also in Drymen par., Stirlingshire—par., pop. 683; vil., 1 mile from sta. and 2½ m. S. of Aberfoyle; pop. 322; P.O., T.O., and P.O., T.O. at **G. Station**; ½ m. NE. of vil. is **G. House.**

Gartmorn Dam, reservoir, 2 miles NE. of Alloa, Clackmannanshire.

Gartnagrenach, shooting, 7 m. SW. of Tarbert, Kintyre, W. Argyllshire.

Gartnavel, low eminence, crowned by the Glasgow Royal Lunatic Asylum (1842), in NW. vicinity of Glasgow.

Gartness.—vil., Lanarkshire, on North Calder Water, 2 m. SE. of Airdrie; pop. 308. There are ironworks in the neighbourhood.—**2. Gartness,** vil. and ry. sta., N. B. R., on W. border of Stirlingshire, 1½ m. NW. of Killearn and 22 miles SW. of Stirling; P.O.; adjacent, on Endrick Water, is the **Pot of Gartness,** a cauldron-shaped cavity, with cascade; also, remains of an old castle, a residence of Napier of Merchiston (1550–1617), inventor of logarithms.

Gartney, Strath, SW. Perthshire, along the northern shore of Loch Katrine.

Gartocharn, hamlet, Dumbartonshire, 3 miles W. of Drymen; P.O., T.O.

* *Garth* is a Celtic, Scandinavian, and Teutonic word signifying "an enclosure."

Garton with Grimston, par. and vil., East-Riding Yorkshire, 7 miles NE. of Hedon; 1800 ac., pop. 121.

Garton on the Wolds, par. and vil. with ry. sta. (**Garton**), N. E. R., E. R. Yorkshire, 3½ miles NW. of Gt. Driffield; 4146 ac., pop. 440; P.O.

Gartsherrie, town (part of Coatbridge) and *quoad sacra* par., with ry. sta. (**Blairhill and G.**), N. B. R., Old Monkland par., Lanarkshire; pop. 15,014; the sta. is ¾ mile NW. of Coatbridge Central sta.; near the sta. is **Gartsherrie House; Gartsherrie Ironworks** (Baird & Co., Ltd.), are on the Monkland Canal; alt. of ry. sta., 279 ft.

Gartshore, seat, 2½ miles E. of Kirkintilloch, Dumbartonshire.

Gartree Road, a Roman road, an extension of the Via Devana, W. Cottingham, Burton Overy, and Leicester; the ridge is traceable near B. Overy and Cottingham.

Garturk, *quoad sacra* par., old Monkland par., Lanarkshire; pop. 5757. It stands in the midst of a rich coal and iron district.

Garty, lough, 1 m. by ¾ m., W. co. Cavan, close to Arvagh.

Garty, West, pl. and seat, Sutherlandshire, 3 miles SW. of Helmsdale.

Gartymore, part of West Helmsdale, Sutherlandshire.

Garva Bridge, ham., Inverness-shire, 6 m. W. of Laggan.

Garvagh.—town and ry. sta., B. & N. C. R., E. co. Londonderry, 12½ miles S. of Coleraine; pop. 562; P.O., T.O. Market day, *Friday*. **G. House** is the seat of Lord Garvagh.—**2. Garvagh,** ham., 6 miles SSW. of Ballinamore, SE. co. Leitrim; P.O., called **Gorvagh.**

Garvaghy.—par. and hamlet, W. co. Down, on river Laggan, 4 miles S. of Dromore; 10,255 ac., pop. 1794; P.O.—**2. Garvaghy,** 5 miles S. of Beragh ry. sta., S. co. Tyrone; P.O.

Garvaig, loch, 6½ m. SE. of Gairloch, W. Ross and Cromarty.

Garvald.—par. and vil., in co. and 5¾ miles SE. of Haddington; 13,412 ac., pop. 628; P.O., T.O.; on Garvald Farm is an ancient circular camp, 1500 ac. in circumference; here a number of stone coffins have recently been unearthed. The par. contains the ruins of White Castle and Yester Castle.—**2. Garvald,** ancient par., now in Kirkmichael and Johnstone pars., Dumfriesshire; 3 miles NE. of Kirkmichael Church are the ruins of Garvald Church; **Garvald** (or **Garrel**) **Burn** flows 7 miles SE. to Water of Ae 2 miles NW. of Lochmaben. See GARREL.

Garvald House, seat, NW. Peeblesshire, 1 mile NW. of Dolphinton.

Garvald Point, Greenock. See GARVEL POINT.

Garvan, hamlet and glen, on S. side and near head of upper Loch Eil, Argyllshire.

Garvan Islands, 2 m. ENE. of Malin Head, co. Donegal.

Garve, hamlet with ry. sta., H. R. (alt., 230 ft.), and hotel, Ross and Cromarty, at mouth of Strath Garve, 11¾ miles W. of Dingwall; P.O., T.O.; a little SE. is **Loch Garve;** greatest depth, 105 ft.; alt. above sea level, 220 ft. **G. Burn** rises near Dirrie More and flows 18 m. SE. to the river Conon near Contin.

Garve Island, off N. coast of Sutherlandshire, 4¾ miles SE. of Cape Wrath.

Garvel Point, headland, in E. vicinity of Greenock; now occupied by extensive docks; off the point is a lightship with white flashlight.—**2. Garvel Point,** prom., E. Loch Tarbert. S. Argyllshire, 9 m. NW. of Ardlamont Point.

Garvelloch Isles, Argyllshire, in Firth of Lorne, 5 miles SW. of Easdale; on Eilean na Naoimh (Island of Saints), the most westerly of the group, are remains of a monastery of the 6th century.

Garvery, pl., 3 miles SE. of Enniskillen, Fermanagh; P.O.

Garvestone, par. and vil., S. Norfolk, 5 miles SE. of East Dereham; 823 ac., pop. 286; P.O.

Garvey, pl., SE. co. Tyrone, 18½ m. S. of Omagh. **G. House** is a seat.

Garvock.—par., S. Kincardineshire; 7966 ac., pop. 368; Garvock church is 2 miles SE. of Laurencekirk; the **Hill of Garvock** is 813 ft. high.—**2. Garvock,** seat, in par. and 1 mile E. of Dunning, Perthshire.

Garw. See OGMORE AND GARW.

Garwald Water, left affluent of the White Esk, 2 m. N. of Eskdalemuir, Dumfriesshire; makes a waterfall called **Garwald Linn.**

Garwall Hill, NW. Kirkcudbrightshire, 14 m. NNW. of Newton-Stewart; alt., 1125 ft.

Garway, par. and vil., Herefordshire, on r. Monnow, 7½ m. NW. of Monmouth; 3625 ac., pop. 346; P.O., and P.O. at **Garway Hill;** contains the seat of **Garway Court.**

Garway, Little, hamlet, Herefordshire, 2 m. NNW. of Garway.

Garwick, hamlet, S. Lincolnshire, 5½ miles SE. of Sleaford.

Garynahine, Lewis island. See GARRYNAHINE.

Gascanane Sound, S. co. Cork, between Clear I. and Sherkin Island.

Gascon Hall, ruins of an ancient castle, 1¼ m. NW. of Dunning, Perthshire, on river Earn; the Gascon Hall of Blind Harry's "Wallace" is supposed to have stood about 1½ mile NE.

Gask.—par. and hamlet, in co. and 8 miles SW. of Perth; contains **Gask House.** See FINDO-GASK.—**2. Gask,** place with ancient stone circle, in co. and 4½ m. SE. of Inverness.

Gask Hill, tumulus, 1½ m. SE. of Collessie, Fife.—**2. Gask Hill,** SW. extremity of Forfarshire; alt., 1141 ft.

Gask House.—old mansion (now a farmhouse), in par. and 1½ mile S. of Turriff, Aberdeenshire.—**2. Gask House,** Perthshire. See GASK.

Gasper (or **Brook**), hamlet, on SE. border of Somerset, 4½ m. NE. of Wincanton sta. See BROOK.

Gass Water, affluent of Lugar Water, E. Ayrshire, is 15 miles long.

Gasson House, seat, 2½ miles from Godstone sta., E. Surrey.

Gasstown, vil., in co., 1½ m. SSE. of Dumfries; P.O.

Gastard, ham. and seat, 2 miles SE. of Corsham, N. Wilts.

Gasthorpe, par. and vil., S. Norfolk, on river Waveney, 7½ miles SE. of Thetford; 871 ac., pop. 71.

Gaston Grange, seat, 5½ miles W. of Alton, Hants.

Gat Sand and Channel, west side of The Wash, Lincolnshire.

Gatacre, hamlet, S. Shropshire, 5½ miles SE. of Bridgnorth; in vicinity are the seats of **Gatacre Hall** and **Gatacre Park.**

Gatcombe.—par. and vil., Isle of Wight, on river Medina, 3 miles SW. of Newport; 2804 ac., pop. 407; contains the seat of **Gatcombe House.**

Gatcombe Park, seat, 5 miles SE. of Stroud, W. Gloucestershire.

Gate Burton, par., S. Lincolnshire, 5 miles SE. of Gainsborough; 1114 ac., pop. 81. **G. B. Hall** is a seat.

Gate Fulford, eastern sub. of York city.

Gate Great, ham., ½ m. NW. of Croxden, NE. Staffs.

Gate Helmsley, par. and vil. (ry. sta., **Holtby**), North-Riding Yorkshire, on river Derwent, 6 m. NE. of York; 497 ac., pop. 171; P.O.

Gate Scarth, mountain pass, Westmorland, between Harter Fell and Branstree Fell, 2½ miles S. of Hawes Water.

Gateacre, vil. with ry. sta., Southport and Cheshire Lines Extension Ry., on S. border of Lancashire, 9 m. SE. of Liverpool by rail; P.O., T.O.

Gatebridge, hamlet, 1½ m. SE. of Lyndhurst, S. Hants.

Gateford, hamlet, 2 m. NW. of Worksop, N. Notts; in vicinity is the seat of **Gateford Hall.**

Gateforth, par., E. div. W. R. Yorkshire, 4 miles SW. of Selby; 2063 ac., pop. 153; contains the seat of **G. Hall.**

Gategill, seat, 3½ miles from Gatehouse-of-Fleet, Kirkcudbrightshire.

Gatehampton, hamlet, on river Thames, 1 mile SE. of Goring, Oxfordshire.

Gatehead, mining vil. with ry. sta., G. & SW. R., Ayrshire, on river Irvine, 2¾ miles SW. of Kilmarnock.

Gatehope, affluent of river Tweed, ½ m. SE. of Peebles.

Gatehouse, hamlet, 5 miles N. of Bellingham, S. Northumberland.

Gatehouse-of-Fleet, small river-port (police burgh), Kirkcudbrightshire, on river Fleet, 1½ mile from head of Fleet Bay, 6 miles SE. of Drumore sta. and 9 miles NW. of Kirkcudbright; pop. 1013; P.O., T.O., called **Gatehouse.** Market day, *Saturday*.

Gatekirk Cave, stalactitic cavern, in Ingleton Fell, N. div. West Riding Yorkshire, 6 miles NE. of Ingleton; is 300 ft. long, and has 2 entrances.

Gateley, par. and vil., W. Norfolk, 4 miles SE. of Fakenham; 1516 ac., pop. 146.

Gateleybridge, ham., 2 m. NE. of Thornhill, Dumfriesshire; P.O., called **Gatelawbridge.**

Gatenby, par. and vil., North-Riding Yorkshire, 4 miles E. of Bedale; 875 ac., pop. 43.

Gates Water, mountain lakelet, N. Lancashire, between Old Man of Coniston and Dow Crag.

Gatesend, par. Norfolk. See TATTERSETT.

Gatesgill, hamlet, E. Cumberland, 5½ miles S. of Carlisle. See RAUGHTON HEAD WITH GATESGILL.

Gateshaw, seat, Morebattle par., E. Roxburghshire.

Gateshead, parl. and co. bor., seaport, market town, and par., with ry. stas. (**E. G.** and **W. G.**) N. E. R., N. Durham, on right bank of river Tyne, opposite Newcastle (containing also Heworth Within par.)—parl. and co. bor., 3132 ac., pop. 109,888; par., 3005 ac., pop. 108,024. Market day, *Saturday.* The discovery of numerous relics attests that Gateshead was an outwork of a Roman station. The modern town is practically a part of Newcastle (with which it is connected by 3 bridges), and its industries are similar. The corporation maintains a public park, recreation grounds, baths, and a public library. Large quantities of coal are shipped from the almost inexhaustible coalfields of the district, and the other principal industries are ironworks, shipbuilding, glassmaking, chemical works, and locomotive works of N. E. R. The bor. returns 1 member to Parliament.

Gateshead, quarry, on Lord Breadalbane's estate, Perthshire; connected with Aberfeldy sta. by an aerial ropeway.

Gateshead Fell, eccl. dist., Gateshead par., N. Durham; pop. 3565.

Gateside, ham., 2 m. NE. of Burton-in-Kendal, Westmorland.

Gateside.—vil., 1 mile SE. of Beith, Ayrshire; pop. 321; P.O.—**2. Gateside,** hamlet, on river Annan, Dumfriesshire, ½ mile S. of Wamphray sta.—**3. Gateside,** vil., 1½ mile NW. of Markinch, Fife.—**4. Gateside,** vil. with ry. sta., N. B. R., in par. and 2¼ miles SW. of Strathmiglo, Fife; P.O.; in vicinity is **Gateside House.** See EDENSHEAD.—**5. Gateside,** vil., N. vicinity of Glamis sta., Forfarshire.—**6. Gateside,** vil., Kirkcudbrightshire, 4½ miles NE. of Dalbeattie.—**7. Gateside,** vil., in SW. vicinity of Whitburn, Linlithgowshire.—**8. Gateside,** vil., Renfrewshire, in SW. of Barrhead; pop. 398.—**9. Gateside,** pl., 2 m. from Prestonkirk, Haddington; P.O.

Gateskeugh, ancient British camp, East-Riding Yorkshire, 3 miles SW. of New Malton.

Gatewood.—hamlet, S. div. West-Riding Yorkshire, 3 miles SE. of Doncaster.—**2. Gatewood,** hamlet, S. div. W. R. Yorkshire, 3 miles SW. of Thorne.

Gathabawn, 5 m. NE. of Johnstown, Kilkenny; P.O.

Gathampton, hamlet, on river Thames, Oxfordshire, 6½ miles S. of Wallingford.

Gatherley, High and **Low,** 2 hamlets, North-Riding Yorkshire, 4 m. NE. of Richmond, near H. G. is the seat **G. Castle.**

Gathurst, vil. and ry. sta., L. & Y. R., 2¾ miles NW. of Wigan, SW. Lancashire; P.O., T.O.

Gatley Park, seat, 6 m. N. of Kingsland, Hereford.

Gatley, eccl. dist. and vil., Cheadle par., E. Cheshire—dist., pop. 1776; the vil. is 1 mile W. of Cheadle; P.O.

Gatten.—eccl. dist., Brading par., Isle of Wight; pop. 2347.—**2. Gatten,** hamlet, S. Shropshire, 4 miles NW. of Church Stretton.

Gatton, par. and vil., mid. Surrey, 2½ miles NE. of Reigate; 1232 ac., pop. 213; in vicinity of vil. are the seats of **G. Park** and **Upper G. Park.**

Gattonside, vil., Roxburghshire, on the Tweed, 1 mile NW. of Melrose (with which it has communication by a suspension bridge for foot passengers); P.O.; in W. vicinity is **Gattonside House.**

Gatwick, racecourse, 6 miles SE. of Reigate, Surrey. A station is opened here during the races.

Gauda Stack, rock, pierced by double archway, on W. side of Foula island, Shetland.

Gaudy Valley, Aberdeenshire; is traversed by Gaudy Burn, flowing 10½ m. E. to river Ury near Oyne church.

Gauer, riv., 7 m. long, expanding into Loch Eigheach, and connecting lochs Lydoch and Rannoch.

Gauldry, vil., Fife, 4 miles SW. of Newport; P.O.

Gauldswell, place, 3 miles NW. of Alyth, Perthshire.

Gauldwell Castle, traces of ancient castle, 5 m. W. of Kebble, Banffshire, near the Fiddich.

Gauiskill, par., S. co. Kilkenny, 3 miles N. of Waterford; 1292 ac., pop. 129.

Gaulston Park, seat of Lord Kilmaine, 6½ m. S. of Mullingar, co. Westmeath.

Gaultiere, seat of the Earl of Huntingdon, in co. and near Waterford.

Gauness, riv., co. Durham, 15 m. long, flowing past Bishop Auckland to r. Wear.

Gauntlet, ham., S. Lincolnshire, 1 m. SW. of Swineshead.

Gaunts, pl., 3 m. NE. of Wimborne Minster, Dorset; in vicinity is the seat of **G. House.**

Gaunts Earthcote, place, W. Gloucestershire, 4 miles SW. of Thornbury.

Gauntsend, hamlet, W. Essex, 5 miles NW. of Dunmow.

Gautby, par., Lincolnshire, 6 miles NW. of Horncastle; 1457 ac., pop. 88; contains the seat of **Gautby House.**

Gauxholme, hamlet, SE. Lancashire, 1½ mile SW. of Todmorden.

Gavel Fell, mountain, W. Cumberland, between Lowes Water and Ennerdale Water, about 4 m. NE. of Ennerdale Bridge; alt., 1720 ft.

Gavell, ry. sta., N. B. R., 1 mile SW. of Kilsyth, Stirlingshire; in vicinity is **Gavell House.**

Gavenny, river, Monmouthshire; rises near Brecknockshire border and flows S. to Usk at Abergavenny.

Gaverigan, or **Gavrigan,** vil., 4 miles SE. of St. Columb Major, W. Cornwall.

Gavieside, vil., in par. and 1 mile NE. of West Calder, Edinburghshire; pop. 411.

Gavinton, vil., Berwickshire, 2 miles SW. of Duns; P.O.

Gawber, eccl. dist. and hamlet, Darton par., S. div. West-Riding Yorkshire—dist., pop. 2028; hamlet, 2 miles NW. of Barnsley; P.O.

Gawcott, eccl. dist., in co. and SW. suburbs of Buckingham; pop. 449; P.O.

Gawdy Hall, seat, near S. border of Norfolk, 1½ mile N. of Harleston.

Gawthfield, seat, 2¼ miles NE. of Ulverston, N. Lancs.

Gawley's Gate, 7 m. from Lurgan, co. Armagh; P.O.

Gawlish, ham., 2½ miles N. of Hartland, N. Devon.

Gawsworth, par. and vil., E. Cheshire, 3½ miles SW. of Macclesfield; 5704 ac., pop. 573; P.O.; in vicinity of vil. is **Gawsworth Hall,** seat of Earl of Harrington.

Gawthorpe.—vil., S. div. West-Riding Yorkshire, 3½ miles SE. of Huddersfield.—**2. Gawthorpe,** hamlet, 1 mile E. of Dewsbury, S. div. W. R. Yorkshire; P.O. See OSSETT CUM GAWTHORPE.

Gawthorpe Hall, seat, 1½ mile from Burnley, NE. Lancashire.

Gay Street, hamlet, W. Sussex, 4 miles NE. of Pulborough sta.

Gaybrook, pl. and seat, 4 miles S. of Mullingar, co. Westmeath; P.O., T.O.

Gaydon, par. and vil., S. Warwickshire, 4 miles NW. of Fenny Compton; 1518 ac., pop. 300; P.O.

Gayhurst, par. and vil., N. Bucks, on river Ouse, 2½ miles NW. of Newport Pagnell; 1351 ac., pop. 133; P.O.; contains **Gayhurst House,** a Tudor mansion, once the property of Sir Everard Digby (1581–1606) of the Gunpowder Plot.

Gayle, hamlet, adjoining Hawes, North-Riding Yorkshire.

Gayles, par., North-Riding Yorkshire, 5 miles NW. Richmond; 2574 ac., pop. 109.

Gaylet Pot, cauldron-shaped cavity communicating with great sea cavern, on coast of Forfarshire, 3 miles NE. of Arbroath.

Gaynes Hall, seat, 4¾ miles NW. of St. Neots, S. Huntingdonshire.

Gaynes Park, seat, 1½ m. SE. of Epping, W. Essex.

Gayton.—par., W. Cheshire, on Dee estuary, 3 miles NW. of Neston; 707 ac., pop. 180; contains the seat of **Gayton Hall.**—**2. Gayton,** 6½ miles SE. of Louth, Lincolnshire; P.O. See GAYTON LE MARSH.—**3. Gayton,** par., seat, and vil., with ry. sta. (**G. Road**), M. & G. N. Jt. R., W. Norfolk, 7½ miles E. of King's Lynn; 3287 ac., pop. 751; P.O., T.O.; in vicinity of vil. is the seat of **G. Place.**—**4. Gayton,** par., S. Northamptonshire, 4 m. N. of Towcester; 1736 ac., pop. 436; P.O., T.O.; contains the seat of **G. House.**—**5. Gayton,** par., in co. and 5 m. NE. of Stafford; 1515 ac., pop. 180; P.O.

Gayton Thorpe, par. and vil., W. Norfolk, 8 miles SE. of King's Lynn; 2359 ac., pop. 155.

Gayton Wharf, vil., in co. and 5 m. SW. of Northampton.

Gayton le Marsh, par., mid. Lincolnshire, 6½ miles SE. of Louth; 2279 ac., pop. 209; P.O., called **Gayton.**

Gayton le Wold, par. and vil., mid. Lincolnshire, on river Bain, 6 miles SW. of Louth; 1161 ac., pop. 101.

Gaywood.—par. and vil., W. Norfolk, on river Gaywood, 1 mile E. of Lynn; 2173 ac., pop. 1141; P.O., T.O.; in vicinity of vil. is the seat of **Gaywood Hall.**—**2. Gaywood,** river, W. Norfolk; rises near Grimstone, and flows 7 miles W. to the Ouse at King's Lynn.

Gazabo Hill.—a wooded summit, 4½ miles W. of Mallow, N. co. Cork.—**2. Gazabo Hill,** 3 miles NE. of Castlecomer, N. co. Kilkenny; alt., 525 ft.

Gazeley, par. and vil., W. Suffolk, 4½ miles E. of Newmarket; 3164 ac., pop. 508; P.O.

Geanies, pl. and seat, Fearn par., Ross and Cromarty, on Moray Firth, 8 miles SE. of Tain; P.O., T.O.

Gear, or **Caer,** ancient circular camp, W. Cornwall, 7 miles SE. of Helston; covers 14 acres.

Gear Abhainn (Short River), Inveraray par., Argyllshire; issues from Dubh Loch (expansion of river Shira), and flows ½ mile S. to Loch Fyne.

Geal Charn, mt., E. Inverness-shire, 7 m. SE. of Nethybridge.

Geal Charn Mor, mt., Inverness-shire, 4 m. W. of Aviemore.

Gearhameen, riv., 3 m. long, carrying waters of Cummeenduff loughs into the Upper Lake, Killarney.

Gearstones, hamlet, N. div. West-Riding Yorkshire, 11 miles NW. of Settle.

Geashill, par. and vil. with ry. sta., G. S. & W. R., mid. King's co., 8¾ miles NW. of Portarlington; 43,309 ac., pop. 3892; vil., pop. 151; P.O., T.O.; contains **G. Castle,** seat of Lord Digby,

Gedd Loch, Ross and Cromarty. See LOCH AN GEAD.

Geddes, vil., in co. and 2½ miles S. of Nairn; in vicinity is **Geddes House,** seat.

Gedding, par., W. Suffolk, 6½ miles W. of Stowmarket; 494 ac., pop. 97; contains seat of **Gedding Hall.**

Geddinge, hamlet, E. Kent, 8 miles NW. of Dover.

Geddington, par. and vil. with ry. sta., M. R. (2 m. distant at Oakley), N. Northhamptonshire, 3 miles NE. of Kettering; 2356 ac., pop. 912; P.O., T.O.

Gedgrave, par. and hamlet, E. Suffolk, on Butley Creek; 2 miles SW. of Orford; 1809 ac., pop. 58.

Gedintailler, vil., 7 miles SE. of Portree, Skye Island, Inverness-shire.

Gedling, par. and vil. with ry. sta. (**Gedling and Carlton**), G. N. R., in co. and 3 miles NE. of Nottingham; par., 1918 ac., pop. 785; P.O., T.O.; **G. Lodge** and **G. House** are seats.

Gedney, par. and vil. with ry. sta., M. & G. N. Jt. R., S. Lincolnshire, 3¼ miles SE. of Holbeach; 10,990 ac., pop. 1668; P.O.

Gedney Drove End, eccl. dist. and ham., S. Lincolnshire—dist., pop. 714; ham., 6 miles SW. of Long Sutton.

Gedney Dyke, vil., 2¾ miles NW. of Long Sutton, S. Lincoln; P.O.

Gedney Hill, par. and vil., Lincolnshire, adjoining Gedney; 1865 ac., pop. 323; P.O., T.O.

Gee Cross, eccl. dist. and hamlet, Stockport par., E. Cheshire—dist., pop. 3390; hamlet, 4 miles NE. of Stockport; P.O., T.O.

Geesala, hamlet and headland in Erris, N. co. Mayo, between Tullaghan and Blacksod Bays; P.O. There are three coastguard stas, and a police barracks in the neighbourhood.

Geeston, hamlet, Rutland, 3 miles SW. of Stamford.

Geevagh, place and seat, 12 miles SE. of Collooney, co. Sligo; P.O.

Gellston, seat, 1 mile NW. of Cardross, Dumbartonshire.

Geir House, seat, 9 miles SW. of Kirkwall, Orkney.

Gelder Burn, Aberdeenshire. See GLEN GELDER.

Geldeston, par. and vil. with ry. sta., G. E. R., S. Norfolk, 2½ miles NW. of Beccles; 842 ac., pop. 310; P.O., T.O.; in vicinity of vil. is the seat of **Geldeston House.**

Geldie Burn, SW. Aberdeenshire; rises near the meeting point of Aberdeen, Perth and Inverness, and flows 8½ miles NE. to the Dee 3 miles above Linn of Dee; **Geldie Lodge** is 12 miles from Braemar.

Gelli.—hamlet, Brecknockshire, 4 miles NW. of Merthyr Tydfil; P.O.—**2. Gelli,** hamlet, Cardiganshire, 4½ miles SW. of Aberayron.

Gelli Lydan, ham., 2 miles SW. of Ffestiniog, NW. Merioneth; P.O.

Gellideg, ham., 1½ m. SW. of Merthyr Tydfil, Glamorgan.

Gellifaelog, pl., near Merthyr Tydfil, Glamorgan; P.O.

Gelligaer, par. and vil., on E. border of Glamorgan, 14 miles N. of Cardiff; 16,772 ac., pop. 17,242; P.O.

Gelligasson, hamlet, near Llanfair, Montgomeryshire.

Gelligynnan, hamlet, Denbighshire, 4 miles SE. of Ruthin.

Gellilovedy, hamlet, Flintshire, 3 miles SW. of Holywell.

Gelly Loch, ½ mile SE. of Lochgelly, Fifeshire.

Gellyburn, vil., in co. and 11 miles N. of Perth.

Gellydy, hamlet, in co. and 6 miles SE. of Carmarthen.

Gellygally, hamlet, Carmarthenshire, 2 m. SW. of Newcastle Emlyn.

Gellygroes, ham., W. Monmouthshire, 13 m. NW. of Newport.

Gellywen, 5 m. SW. of Llanboidy, Carmarthen; P.O.

Gelston, hamlet, S. Lincolnshire, 6 miles N. of Grantham.

Gelston, vil., Kirkcudbrightshire, 2½ miles S. of Castle Douglas; P.O.; ½ mile SE. is **Gelston Castle,** seat.

Gelt, stream, Cumberland; rises on Croglin Fell and flows NW. to the Irthing 2½ miles SW. of Brampton.

Gelt Burn, stream (affluent of river Tyne), Northumberland; rises on SW. border of co.

Gelt Water, Ayrshire. See GUELT WATER.

Geltsdale, par., E. Cumberland, 7 miles SE. of Brampton; 5247 ac., pop. 14. Is an almost uninhabited district consisting of heath and grazing land, with woods of birch and alder in the more sheltered portions.

Gelvin, stream, 8 m. long, affl. of r. Roe, 2 m. N. of Dungiven, mid. co. Londonderry.

Gembling, par., East-Riding Yorkshire, 6 miles SE. of Gt. Driffield; 1236 ac., pop. 105.

General's Bridge, across Yarrow Water, in co. and 4 m. SW. of Selkirk; leads to the grounds of Bowhill.

General's Hut, former hut of General Wade, now replaced by the Foyers Hotel at mouth of river Foyers, Inverness-shire. See FOYERS.

Geneva, New, hamlet, in co. and 7 miles SE. of Waterford.

Gennetts Hill, vil., 2 m. W. of Bradfield, Berks.

Genoch, seat, Old Luce par., Wigtownshire, 1 m. SW. of Dunragit.

Gentlemen's Cave, on NW. coast of Westray island, Orkney; was a retreat of fugitive Jacobites in 1746.

Gentleshaw, eccl. dist. and hamlet, Longdon and Cannock pars., W. Staffordshire; pop. 822; hamlet, 4½ m. NW. of Lichfield; P.O., T.O.

Geordie's Hill, SW. Roxburghshire, 7 m. W. of Riccarton Junction; alt., 1521 ft.

George, lough, 2 m. long, prolongation of Muckanagh L., 3½ m. NE. of Corrofin, co. Clare.

George, Fort, Inverness-shire. See FORT GEORGE.

George Green, hamlet, 1½ m. N. of Langley Marish, Bucks; P.O.

George Hill, hamlet, E. Kent, 2 miles N. of Ramsgate.

George Inn, on NE. border of Glamorgan, 1 mile N. of Bargoed sta., and 4½ miles SE. of Rhymney.

George Lane, ry. sta., G. E. R., 1¼ m. S. of Woodford, SW. Essex.

George Nympton, par., N. Devon, on river Mole, 2 miles S. of South Molton; 1706 ac., pop. 170.

George Town, ry. sta., Jersey Eastern Rys., and SE. suburb of St. Helier, Jersey, Channel Islands; P.O.

Georgeham, coast par. and vil., N. Devon, 8 miles NW. of Barnstaple; 4160 ac., pop. 698; P.O.

Georgemas, pl. and ry. sta. (**G. Junction**), H. R., Caithness, 14¼ m. NW. of Wick and 6¾ m. SE. of Thurso; alt., 164 ft.

Georgestown House, seat, co. Waterford, 1½ m. W. of Kill.

Georgetown.—vil., in co. and 2¼ miles E. of Dumfries.—**2. Georgetown,** Perthshire. See TIGHNALINN.

Geragh, 7 miles NW. of Clonakilty, co. Cork; P.O.

Geraldine House, seat, 2 miles NE. of Athy, W. co. Kildare.

Gerard's Bridge, ry. sta., L. & NW. R., in N. vicinity of St. Helens, SW. Lancashire.

Gerlan, pl., near Bangor, Carnarvon; P.O.

German, or **Kirk German,** par., in W. of Isle of Man; 11,679 ac., pop. 4533; contains the town of Peel.

Germans, seat, Bucks; post-town, Chesham.

Germansweek, par. and vil., S. Devon, 10 miles WSW. of Okehampton; 2625 ac., pop. 204; P.O.

Germoe, par. and vil., S. Cornwall, 5½ miles NW. of Helston; 1331 ac., pop. 347; P.O.

Gernonstown.—par., co. Louth; 1302 ac., pop. 678; contains Castle Bellingham.—**2. Gernonstown,** par., NE. co. Meath, 3 m. W. of Slane; 2837 ac., pop. 269.

Gerrans, par. and vil., S. Cornwall, on W. side of Gerrans Bay, 7½ miles SE. of Truro; 2646 ac., pop. 835.

Gerrard's Cross, par. and vil. with ry. sta., G. C. & G. W. R., Bucks—par., 2116 ac., pop. 552; vil., 3 miles SE. of Beaconsfield; P.O., T.O.

Gerrardstown, pl., SE. co. Meath, 2 m. N. of Drumree. **G. House** is a seat.

Gerrick, hamlet, North-Riding Yorkshire, 5 miles E. of Guisbrough.

Gerron, prom., E. co. Antrim. See GARRON POINT.

Gerryvard, vil., on S. side of Loch Erisort, Lewis island, 13 miles S. of Stornoway.

Gerston, hamlet, in W. vicinity of Halkirk, Caithness. Here is a distillery.

Gestingthorpe, par. and vil., E. Essex, 4 miles SW. of Sudbury; 2708 ac., pop. 475; P.O.

Gestridge, ham., N. Devon, ½ m. NE. of Kingsteignton.

Geusachan, Inverness-shire. See GUISACHAN.
Geusachan Burn, SW. Aberdeenshire; flows SE. from Loch-an-Suarach, on Cairn Toul, to the Dee.
Geylet Pot, Forfarshire. See GAYLET POT.
Geyzin Briggs, shoal and quicksand, across the Dornoch Firth, 3 miles below Tain.
Ghaistrills, a picturesque "strid" on r. Wharfe, 1¼ m. NW. of Grassington, W. R. Yorkshire.
Ghann, stream, S. co. Down; flowing to Carlingford Lough, near Rosstrevor.
Ghaoir, stream, NW. Perthshire, flows 7 miles E. to Loch Rannoch, 6 m. W. of Dall.
Gharafata, prom., 9 m. NW. of South Rona, Isle of Skye, W. Inverness-shire.
Gheestan, stream, co. Kerry. See GWEESTIN.
Ghiuragarstidh, loch, W. Ross and Cromarty, 6¾ m. NE. of Gairloch; depth, 37 ft.; alt. above sea-level, 117 ft.
Ghiusachan, or **Allt Ghiusachan,** stream, flowing W. to Loch Etive, opposite Benderloch, Argyllshire.
Ghost's Knowe, Stirlingshire. See CRAIGENGELT.
Ghoul, mountain, W. co. Cork. See GOWLBEG.
Ghralama, a', loch, NW. Sutherlandshire, 11 m. E. of Unapool and at N. end of Loch Shin; greatest depth, 64 ft.; alt. above sea-level, 304 ft.
Ghrosabhaigh, Loch, sea-loch, in E. of Harris, Outer Hebrides.
Giant's Bed, 3 m. SE. of Bray Head, NE. Wicklow.
Giant's Castle, ancient British camp, on prom. at SE. end of St. Mary's, Scilly Islands, W. Cornwall.
Giant's Causeway, prom. of columnar basalt, on N. coast of co. Antrim, 2½ miles NE. of Bushmills; presents three natural platforms, known as the Little, Middle, and Honeycomb Causeways, and consisting of about 40,000 curiously formed basaltic columns closely piled together, and projecting from the base of a lofty cliff into the sea. It is annually visited by great numbers of tourists, and there is a hotel near it. Since 1898 the Causeway has been railed in and a charge made for admission. An electric tramway, the first of its kind in the United Kingdom, extends between Giant's Causeway and Portrush; P.O.
Giant's Caves, 2 caves, on N. border of Westmorland, in cliff at side of river Eamont.
Giant's Chair, on a height on E. of St. Mary's, Scilly Isls.
Giant's Chair, natural seat in the rocks, overhanging a deep pool, on Dullan Water, Banffshire, 9 miles E. of Ballindalloch.
Giant's Cradle, rocking-stone, at Brown's Bay, E. co. Antrim, near Larne.
Giant's Cut, S. of Glendalough Vale, co. Wicklow.
Giant's Fort, ancient circular enclosure, 8 miles NW. of Campbeltown, Kintyre, Argyllshire.
Giant's Grave.—6 miles NE. of Llanidloes, S. Montgomeryshire.—**2. Giant's Grave,** curious ancient monument in Penrith Churchyard, E. Cumberland.
Giant's Grave.—pl., E. co. Wick, 15 m. SE. of Bray Head.—**3. Giant's Grave,** SE. co. Dublin, 3 m. SW. of Bray.
Giant's Grave.—hollow space, on Tail Burn, 10 m. NE. of Moffat, Dumfriesshire, a little below Grey Mare's Tail waterfall.—**2. Giant's Grave,** tumulus, 7 m. WSW. of Traquair, Peeblesshire, on Glenrath Burn.
Giants' Graves, tumuli, W. R. Yorkshire, 1 m. E. of Penyghent.
Giant's Hedge, ancient earthwork, E. Cornwall, extending about 7 miles from Trelawny to Fowney, and consisting of ditch and rampart.
Giant's Hill, near Cerne Abbas, Dorset; has a gigantic figure, 185 ft. high, cut out on the hillside. Is a local name for Trendle Hill.
Giant's Leg, outer buttress of natural archway, at foot of Bard Head, S. extremity of Bressay isl., Shetland, 9 m. ESE. of Scalloway.
Giant's Quoit, cromlech, on Boswavas Moor, W. Cornwall, 4 miles NW. of Penzance; consists of a horizontal stone 18 ft. long and 8 broad, resting at height of 5 ft. on three stone supports; is also known as Lanyon Cromlech.
Giant's Quoiting Stones, 2 blocks of clay slate, Isle of Man, 1 mile NE. of Port St. Mary; they are 10 ft. long, 3 broad, and 2 thick.
Giant's Ring, 4 miles S. of Belfast, N. co. Down; a circular mound 580 ft. in diameter, with a cromlech in the centre.
Giant's Rock, Logan stone (35 tons), at Zennor, W. Cornwall.
Giant's Staff, granite pillar (12 ft. high), E. Cornwall, in field between Pentewan and Mount Charles.
Giant's Stairs, SE. co. Cork, between Passage and Monkstown; a series of steep rocks rising in tiers from W. side of river Lee.
Giant's Steps, hill, 2½ m. NW. of Pitlochry, Perthshire, at Falls of Tummel.
Giant's Stone, standing stone, ½ mile SW. of Tweedsmuir Church, SW. Peeblesshire.
Gib, hamlet, 1 m. S. of Littleton Drew, N. Wilts.
Gibbleston, vil., Perthshire, 3 miles NW. of Bankfoot.
Gibbings Grove, ham., N. co. Cork, 6 m. W. of Charleville.
Gibbleston Lodge, at Scalloway, Shetland.
Gibbon's Brook, ham., E. Kent, 8 m. W. of Folkestone.
Gibb's Cross, 3 miles SE. of Westruther, Berwickshire; traditionally a scene of martyrdom.
Gibb's Island, in Lough Strangford, co. Down; 12 ac., pop. 1.
Gibbstown, ry. sta., M. G. W. R., 4 miles N. of Navan, mid. co. Meath; 2 miles NW. of sta. is **Gibbstown House,** seat.
Gibliston House, seat, 2 m. NE. of Colinsburgh, Fife.
Gibraltar, or **Enslow.**—landing-wharf on Birmingham and Oxford Canal, in co. and 8 miles N. of Oxford.—**2. Gibraltar,** hamlet, 1½ m. SE. of Leeds, W. R. Yorksh.
Gibraltar Point, E. coast of Lincolnshire, 3½ miles S. of Skegness; here is a coastguard sta.
Gibside, seat, on N. border of Durham, 6 miles SW. of Gateshead.
Gibsmere, hamlet, S. Notts, 3 miles S. of Southwell.
Gicht, House of, Aberdeenshire. See GIGHT.
Gidding, Great, Little, and Steeple, 3 pars., in co. and 11 miles NW. of Huntingdon—Great Gidding, 2348 ac., pop. 337; P.O., T.O.; Little Gidding, 724 ac., pop. 39; Steeple Gidding, 1102 ac., pop. 96.
Giddyhall, hamlet, 4 m. NW. of Chippenham, Wilts.
Gidea Hall, seat, 1 mile NE. of Romford, S. Essex.
Gidleigh, par. and vil., mid. Devon, on river Teign, 6 m. SE. of Okehampton; 3507 ac., pop. 121; contains the seat of **Gidleigh Park**; also a group of interesting antiquities, consisting of stone circles, cromlechs, and a British slab-bridge; **G. Castle** is a Norman ruin.
Giedd, vil., Brecknockshire, 8½ miles N. of Neath.
Giffard Bay, on N. coast of Jersey, Channel Islands, ½ m. E. of Bonne Nuit Harbour.
Giffen, ry. sta., C. R., N. Ayrshire, 2½ m. SE. of Beith and 20¼ miles SW. of Glasgow; here is **Giffen Castle,** a ruined seat of a branch of the Montgomery family; in vicinity is **Giffen House.**
Gifferton, vil., Fife. See GIFFORDTOWN.
Giffnock, vil. with ry. sta., C. R., Renfrewshire, 5¼ miles S. of Glasgow by rail; in vicinity are extensive sandstone quarries; pop. 501; P.O., T.O.
Gifford, vil. with ry. sta., N. B. R., 21 m. E. of Edinburgh by rail, in co. and 4 miles SE. of Haddington, on Gifford Water; pop. 304; P.O., T.O.; alt. of ry. sta., 350 ft.
Gifford Water, Haddingtonshire; rises among the Lammermuirs, and flows 11½ miles NW. to the Tyne 1½ mile SW. of Haddington; is called Hopes Water at its source, and in its lower reaches Coalstoun Water; is an excellent trout stream.
Giffordgate, suburb of town of Haddington; reputed birthplace of John Knox (1505-1572), the Scottish reformer.
Giffords Hall, seat, 3 m. NE. of Nayland, W. Suffolk.
Giffordtown, vil., 1½ m. NW. of Ladybank, Fifeshire.
Gigalum, island with harbour, S. Argyllshire, in the sound between Gigha and Cara.
Giggetty, hamlet, 1 m. W. of Wombourne, W. Staffordsh.
Giggleswick, par. and vil., with ry. stas. (**Settle and G.**), M. R., N. div. W. R. Yorkshire, on river Ribble, 10 miles SE. of Ingleton; 4348 ac., pop. 981; P.O., T.O.; has a grammar school, founded by Edward VI., and a peculiar periodic well; in vicinity are several slate and stone quarries.
Gigg's Hill, hamlet, W. Surrey, 2 miles SW. of Kingston.
Gigha, island (6 miles by 2 miles), Gigha and Cara par., Argyllshire, 3 miles W. (by ferry) of W. coast of Kintyre; pop. 372; P.O., T.O.; has cod and ling fishing.
Gigha and Cara, united par., Argyllshire; 3622 ac., pop. 374; comprises Giga, Cara, and Gigalum islands.
Gighay, island, in Sound of Barra, Outer Hebrides.
Gight Castle, or **House of Gight,** ruin, on river Ythan, Aberdeenshire, 5 miles E. of Fyvie; was long the property of the Gordons, ancestors (on the mother's side) of Lord Byron, the poet; P.O., at **Gight.**
Gighty Burn, affluent of Lunan Water, 1¾ m. E. of Friockheim, Forfarshire.
Gigulum, island, Argyllshire. See GIGALUM.

Gil Burn, stream, Linlithgow; flows through the grounds of Kinneil House, 2 m. N. into the Forth.

Gilberdike, par. and vil., East-Riding Yorkshire, 5½ miles NE. of Howden; 1043 ac., pop. 300; P.O.

Gilbertfield, vil., 1 mile SE. of Cambuslang, Lanarkshire; pop. 564; there is a decayed mansion (1607); P.O.

Gilbertstown, par., N. co. Carlow, 2 miles SW. of Tullow; 3167 ac., pop. 282.

Gilby, ham., N. Lincolnshire, 4 m. NE. of Gainsborough.

Gilcomston, *quoad sacra* par., in city of Aberdeen; pop. 15,726; P.O.

Gilcrux, par. and vil., W. Cumberland, on river Ellen, 5½ miles NW. of Cockermouth; 2017 ac., pop. 413.

Gilderdale Burn, stream; rising in Gilderdale Forest, E. Cumberland, and flowing NE. to river S. Tyne, 2 m. N. of Alston.

Gildersome ("Home of the Gelders"), urb. dist., par., and vil., with ry. sta., G. N. R., E. div. W. R. Yorkshire, 5 miles SW. of Leeds; urb. dist. and par., 992 ac., pop. 3073; P.O., T.O.; contains a colliery and an iron foundry. Some Dutch settlers introduced the mfr. of cloth in 1571—hence the name.

Gilderumple Head, prom., Mainland island, Shetland, 4 miles SW. of Reawick.

Gildingwells, par., S. div. W. R. Yorkshire, 6 miles SW. of Tickhill; 538 ac., pop. 66.

Giles' Quay, small harbour, on N. side of Dundalk Bay, N. co. Louth.

Gilesgate Moor, pl., in co. and 2 m. from Durham; P.O., T.O.

Gilestone, coast par., seat, and ry. sta., Barry Ry., 1 m. W. of Aberthaw, Glamorganshire; 369 ac., pop. 57.

Gilfach.—ham. with ry. sta., G. W. R., Glamorgan, 1 m. S. of Gilfach Goch.—**2. Gilfach,** or **Gilfach-fargoed,** ham., E. Glamorgan, 1½ m. NW. of Pengam; P.O.

Gilfach Goch, vil. (ry. sta., **Gilfach**), G. W. R., 1 m. N. of Gilfach; P.O., T.O.

Gilfillan, site of ancient church, in co. and 6 m. S. of Wigtown.

Gilfoot, seat, 2½ miles from Carluke, Lanarkshire.

Gilford, small town with ry. sta. (**Tanderagee**), G. N. I. R., NW. co. Down, on r. Bann, 4 m. NW of Banbridge; 80 ac., pop. 1199; P.O., T.O.; has linen mfrs.

Gilkagh, ham., 5½ miles NE. of Monivea, E. co. Galway; P.O., called **Gullkagh.**

Gilkicker Point, headland, S. Hants, at E. extremity of Stokes Bay, 2¼ m. WSW. of Southsea Castle.

Gill.—hamlet, E. Cumberland, 5 miles SW. of Penrith.—**2. Gill,** another name for BARNOLDSWICK: which see.

Gill Bay, or **Port Gill,** 8½ m. SE. of Portpatrick, Wigtownshire.

Gill Hall House, seat of Earl of Clanwilliam, 2¼ miles W. of Dromore, NW. co. Down.

Gill Lough, in co. and 2 miles SE. of Sligo; is 5 miles long, has picturesque scenery, and is navigable by small steamboats.

Gill of Cree, wooded gorge, on r. Cree, on border of Kirkcudbright and Wigtown, 1 m. above Minnigaff church.

Gillamoor, par. and vil., North-Riding Yorkshire, 6 miles NE. of Helmsley; 1628 ac., pop. 189.

Gillander's Cave, 9 m. SW. of Loth, Sutherlandshire.

Gillbeck, hamlet, E. div. West-Riding Yorkshire, 5 miles NW. of Otley.

Gillburn, stream, 7 m. long, flowing into Freswick Bay, NE. Caithness-shire.

Gillean, island, Ross and Cromarty, at W. entrance to Loch Alsh, 1 mile N. of Kyleakin; pop. 8; on SW. point is a lighthouse, 70 ft. high, with fixed light (Kyle Akin, Loch Alsh), 53 ft. above high water, and seen 12 miles.—**2. Gillean,** coast ham., at S. entrance to Loch Eishort, Isle of Skye, and 1¼ m. SE. of Tarskavaig Point.

Gillen House, seat, Isle Oronsay, Skye island, 8 miles SE. of Broadford.

Gillercombe, upland valley, W. Cumberland, on W. side of Borrowdale.

Giller's Green, ham., N. Lancashire, 1 mile SW. of Ecclestone.

Gillesbie House, seat, 7 m. NE. of Lockerbie, Dumfries.

Gillfoot, place and seat, 5 m. S. of Whitehaven, Cumberland; has iron ore mines.

Gillhall, seat, 2 m. W. of Dromore, NW. co. Down.

Gillibrand Hall, seat, 1 mile SW. of Chorley, S. Lancs.

Gillies Hill, in NW. vicinity of battlefield of Bannockburn, in co. and 2 m. SW. of Stirling; alt., 500 ft.

Gilling.—(near Helmsley), par. and vil. with ry. sta., N. E. R.; N. R. Yorkshire, on river Rye, 13 miles NW. of Malton; par., 2072 ac., pop. 219; on an eminence overlooking the vil. is the seat of **Gilling Castle.**—**2. Gilling** (near Richmond), par., North-Riding Yorkshire, on Gilling Beck, 3 miles NE. of Richmond; 4879 ac., pop. 736; P.O., T.O., at **G. East** and **G. West.**

Gilling Beck, upper part of affluent of the Swale, North-Riding Yorkshire; the lower part is called Skeeby Beck, and joins the Swale near Brompton.

Gillingham.—market town and par. with ry. sta., L. & SW. R., N. Dorset, on river Stour, 4 miles NW. of Shaftesbury and 23 miles WSW. of Salisbury by rail; par., 7739 ac., pop. 3380; P.O., T.O. Market day, every alternate *Monday.* It is a thriving town, with mills.—**2. Gillingham,** urb. dist. and par., Kent, on river Medway, on NE. side of Chatham—urb. dist., 4346 ac., pop. 42,530; par., 4346 ac., pop. 41,441; P.O.; was the birthplace of William Adams (1575–1621), who spent the last 21 years of his life in Japan. G. is celebrated for its cherry orchards.—**3. Gillingham,** par. and vil., S. Norfolk, 1½ mile NW. of Beccles; par., 2033 ac., pop. 416; P.O.; near the vil. is the seat of **Gillingham Hall.**

Gillis, vil., in par. and co. of Armagh; pop. 119.

Gillow Heath, place, on NW. border of Staffordshire, 4 miles SE. of Congleton.

Gills, hamlet, W. Kent, 3½ miles SE. of Dartford.

Gills, vil., at head of Gills Bay, on NE. Caithness-shire, 1½ m. S. of St. John's Head.

Gills Green, vil., 2 m. N. of Hawkhurst, S. Kent; P.O.

Gillstown House, seat, W. co. Meath, 2 m. N. of Athboy.

Gilltown, par. and seat, E. co. Kildare, 3 miles SE. of Kilcullen; 4881 ac., pop. 447.

Gillyburn, vil., Perthshire. See GELLYBURN.

Gilman Sand, shoal, in Thames estuary, E. Kent, 8 miles N. of Whitstable; is 2½ miles long.

Gilmanscleuch, ravine, Selkirkshire; extends SE. from Black Knowe to Ettrick Water.

Gilmerton.—*quoad sacra* par. and vil. with ry. sta., N. B. R., Liberton par., in co. and 4 miles SE. of G. P. O., Edinburgh, by road and 8½ miles by rail—par., pop. 1482; vil., pop. 1272; P.O., T.O.; coal and ironstone are mined; **Gilmerton Cave,** at the vil., was hewn (1719-1724) out of the solid sandstone rock, and used as a forge and dwelling-place, by a blacksmith named George Paterson; in vicinity of vil. is **Gilmerton House.**—**2. Gilmerton,** seat, in co. and 3½ miles NE. of Haddington.—**3. Gilmerton,** vil., 2 m. NE. of Crieff, Perthsh.; P.O., T.O.

Gilminscroft, seat, Ayrshire, 2 miles E. of Catrine; in vicinity is **Gilminscroft Colliery.**

Gilmonby, par., North-Riding Yorkshire, 5 miles SW. of Barnard Castle; 2479 ac., pop. 81; contains the seat of **Gilmonby Hall.**

Gilmoor, hamlet, E. div. West-Riding Yorkshire, 3 miles N. of Ripley.

Gilmorton, par. and vil., S. Leicestershire, 3 miles NE. of Lutterworth; 2471 ac., pop. 512; P.O., T.O.

Gilmour Hill, in NW. of GLASGOW: which see.

Gilmour's Linn, waterfall, on Touch Burn, 4 m. NW. of Bannockburn, Stirlingshire.

Gilmourton, vil., Lanarkshire, 4½ miles from Strathaven.

Gilnahirk, ham., N. co. Down, 2½ miles SE. of Belfast; P.O. There is a golf course ¾ m. W. of the hamlet.

Gilnockie, ry. sta., N. B. R., SE. Dumfriesshire, 4½ miles SE. of Langholm; the peel-tower of Gilnockie, the stronghold of Johnnie Armstrong (executed 1529), the Border freebooter, has entirely disappeared.

Gilp, Loch, left arm of Loch Fyne, Argyllshire; strikes 2¾ miles NW. to Lochgilphead.

Gilpin, riv., S. Westmorland; flows 8 m. S. to Kent estuary.

Gilroes, par., in co. and 1½ m. NW. of Leicester; 185 ac., pop. 154.

Gilroyd, place, 2 miles W. of Barnsley, S. div. West-Riding Yorkshire.

Gilsay, island, in Sound of Harris, Outer Hebrides.

Gilse, hamlet, 2 miles N. of Orton, Westmorland.

Gilsland, eccl. dist. and vil. with ry. sta., N. E. R., Lanercost and Upper Denton pars., E. Cumberland—dist., pop. 326; vil., 7 miles NE. of Brampton; P.O., T.O.; is well known as a spa. **G.** is the scene of part of Sir Walter Scott's "Guy Mannering."

Gilson, vil., 1 mile NW. of Coleshill, N. Warwickshire.

Gilstead, hamlet, 4½ m. NW. of Bradford, E. div. West-Riding Yorkshire.

Gilston, par., in co. and 9 miles NE. of Hertford; 985 ac., pop. 281; contains the seat of **Gilston Park.**

Gilston, New (Backmuir of), vil., Fifeshire, 2½ miles SE. of Ceres. Forms part of BACKMUIR: which see.

Gilston Hill, SW. extremity of Haddingtonshire; alt., 1362 ft.
Gilston House, seat, 3½ miles NE. of Largo, Fife.
Gilston Lodge, seat, Dalkeith, Edinburghshire.
Gilstone Rock, near islets of Roseviar and Rosevean, Scilly Islands, SW. Cornwall; was the scene of Sir Cloudesley Shovel's shipwreck (1705).
Giltbrook, ham., 1 mile NW. of Kimberley, SW. Nottingham; P.O., T.O.
Gilton, place, near Ash, E. Kent, where a Saxon burial ground was discovered which contained numerous relics of the pagan Saxon period.
Gilts, ham., 2 m. S. of Crosby Ravensworth, mid. Westmorland.
Gilwern, vil. with ry. sta., L. & NW. & Rhymney Jt. Ry., SE. border of Brecknockshire, 4¼ miles SW. of Abergavenny; P.O., T.O.
Gimingham, coast par. and vil., N. Norfolk, 4 miles N. of North Walsham; 1493 ac., pop. 337; P.O.
Gimlet Rock, or **Carreg-y-Rimbill,** promontory on sea coast of Carnarvonshire, 2 miles SE. of Pwllheli.
Gimmingbrook, hamlet, E. Kent, 2 miles NW. of Hythe.
Ginge, East, hamlet, Berks, 3 miles SE. of Wantage.
Ginge, West, hamlet, Berks, 2 m. ESE. of Wantage.
Ginger Hall, The, place in NE. of Isle of Man, 3 miles from Ramsey.
Gingle, or **Jingle Pot,** cave, N. div. West-Riding Yorkshire, 4 m. NE. of Ingleton.
Ginns, hamlet, W. Cumberland, 2 miles SE. of Whitehaven.
Giorra, loch (Tay Basin), W. Perthshire, 10 m. NW. of Killin; greatest depth, 49 ft.
Gipping.—river, Suffolk; rises in several headstreams to N., NE., and W. of Stowmarket, and flows 11½ miles SE. past Stowmarket and Needham Market to Ipswich, where it takes the name of Orwell.—**2. Gipping,** par., 4 miles NE. of Stowmarket, W. Suffolk; 1159 ac., pop. 39; contains **G. Hall.**
Gipsey Bridge, pl., 5 miles from Boston, Lincoln; P.O.
Gipsey Pt., headland, in co. and 5 m. S. of Kirkcudbright.
Gipsey, or **Gypsey Race,** stream, E. R. Yorkshire; rises at Weaverthorpe, flows underground 3 m. and, reappearing at Wold Newton, flows 13 m. to North Sea at Bridlington harbour.
Gipsy Hill, eccl. dist. and ry. sta., L. B. & S. C. R., Lambeth par., co. of London; adjoins Upper Norwood; pop. 5338; the sta. is 8½ miles S. of London Bridge by rail.
Gipton, hamlet, 2 miles N. of Leeds, E. div. West-Riding Yorkshire.
Girahe Lough, 6 m. NW. of the head of Ballinskelligs Bay, SW. co. Kerry.
Girdle Fell, a summit of the Cheviots, W. Northumberland, 2½ m. ESE. of Carter Fell; alt., 1739 ft.
Girdle Ness, NE. extremity of Kincardineshire, on N. side of Nigg Bay, and on S. side of entrance to river Dee.
Girdleness Lighthouse, on Girdle Ness, Kincardineshire; is 120 ft. high, has a revolving light, 185 ft. above high-water, seen 19 miles. See ABERDEEN.
Girdler Sand, shoal in Thames estuary, 8 miles N. of Herne Bay; is 5 miles long, 2 broad, and is partly dry at low water; to SW. of western spit is a light-vessel with revolving light (Girdler) seen 10 miles.
Girgenti, pl., NW. Ayrshire, 4½ m. E. of Kilwinning. Here is an institution for inebriates.
Girley, par. and vil., W. co. Meath, 3 miles N. of Athboy; 5060 ac., pop. 370.
Girlington, eccl. dist., in par. and suburbs of Bradford, N. div. West-Riding Yorkshire; pop. 12,919; P.O., T.O.
Girlsta, hamlet, Shetland, on Wadbister Voe, 6½ miles NW. of Lerwick; N. of hamlet is the **Loch of Girlsta.**
Girnigoe, Caithness. See CASTLE GIRNIGOE.
Girnock Burn, SW. Aberdeenshire; flows 6½ miles NE. to the Dee 3 miles W. of Ballater.
Girsby.—hamlet, N. Lincolnshire, 7½ miles E. of Louth.—**2. Girsby,** par., North-Riding Yorkshire, on river Tees, 6 miles SE. of Darlington; 1227 ac., pop. 68.
Girt Tor, eminence, near Bridestow, S. Devon.
Girtford, hamlet, Bedfordshire, on river Ivel, 4 miles NW. of Biggleswade; P.O.
Girthgate, ancient bridle-road, still traceable, up the vale of Allen Water, from Old Melrose, Roxburghshire, to the hospitium of Soutra, Haddingtonshire.
Girth-head, seat, on river Annan, in par. and 1½ mile S. of Wamphray sta., Dumfriesshire.
Girthon, par., Kirkcudbright; 33,364 ac., pop. 1209; the ruins of the old church are 2 m. SE. of Gatehouse.
Girton.—par. and vil., in co. and 2 miles NW. of Cambridge; 1681 ac., pop. 498; P.O.; here is **Girton College,** designed for the higher education of women; it was originally founded at Hitchin (1869), but transferred to Girton (1873). See also CAMBRIDGE.—**2. Girton,** par. and hamlet, S. Notts, on river Trent, 6 miles SE. of Tuxford; 1052 ac., pop. 132.
Girvan, seaport town (police burgh) and par., Ayrshire, at mouth of Water of Girvan, 21½ miles SW. of Ayr, 45 NE. of Portpatrick, and 63 SW. of Glasgow by rail—par., 14,580 ac., pop. 4872; town, pop. 4024; P.O., T.O. Market day, *Monday.* Girvan has beautiful environs and excellent facilities for sea-bathing, and it attracts many summer visitors. There are good golf links. The harbour was enlarged in 1881 in the interests of the herring fishery, the principal industry of the place. There is daily coach connection with Ballantrae.
Girvan, Water of, Ayrshire; rises 5 miles SW. of head of Loch Doon, and flows NW. and SW. to the sea at Girvan; is 35 miles long.
Gisburn, par. and vil. with ry. sta., L. & Y. R., N. div. W. R. Yorkshire, on river Ribble, 7½ miles NE. of Clitheroe; 1998 ac., pop. 415; P.O., T.O. Market day, every alternate *Monday;* in vicinity of vil. is **Gisburne Park,** seat of Lord Ribblesdale.
Gisburn Forest, par., N. div. W. R. Yorkshire, 10 m. WSW. of Skipton; 4861 ac., pop. 211.
Gisleham, par. and vil., E. Suffolk, 4½ miles SW. of Lowestoft; 1341 ac., pop. 306.
Gislingham, par. and vil., E. Suffolk, 5 miles SW. of Eye; 2271 ac., pop. 438; P.O.
Gissing, par. and vil., S. Norfolk, 4½ miles NE. of Diss; 2005 ac., pop. 340; P.O.; in vicinity of vil. is the seat of **Gissing Hall.**
Gittisham, par. and vil., E. Devon, 2 miles SW. of Honiton; 2344 ac., pop. 336; P.O.
Giurigartle, loch, 2 m. E. of Poolewe, W. Ross and Cromarty.
Givendale, par., 2 miles SE. of Ripon, E. div. W. R. Yorkshire; 849 ac., pop. 48.
Givendale, Great, par. and vil., East-Riding Yorkshire, 4 miles NE. of Pocklington sta.; 1313 ac., pop. 60.
Givendale, Little, hamlet, East-Riding Yorkshire, near Great Givendale.
Givons Grove, seat, 1½ mile S. of Leatherhead, Surrey.
Gizzen Briggs, Dornoch Firth. See GEYZEN BRIGGS.
Glack.—seat, Aberdeenshire, 5 miles NW. of Inverurie.—**2. Glack,** hill pass, Forfarshire, between Newtyle Hill and Hatton Hill.
Glackharnis, mountain pass, 6 m. E. of Ballindalloch, Banffshire, between Ben Rinnes and Meikle Conval.
Glackingdaline, bay, with steep rock crowned by remains of Scandinavian castle, Ulva isl., Argyllshire.
Glackmore Mountain, on W. side of Lough Foyle, NE. co. Donegal; alt., 1295 ft.
Gladesmore Heath, on N. border of Middlesex, 2 miles NE. of Barnet, where, in 1471, was fought the battle of Barnet, in which Edward IV. defeated the Earl of Warwick.
Gladestry, par., E. Radnorshire, on river Gwyddel, 4 miles SE. of New Radnor; 3852 ac., pop. 258; P.O.; contains the seat of **Gladestry Court.**
Gladhouse Water, headstream of r. South Esk, Edinburghshire; flows N. to **Gladhouse Reservoir.**
Gladney Colton, Ceres, Fife. See GLAIDNEY.
Gladsmuir, par. and vil., in co. and 4 miles W. of Haddington; 7035 ac., pop. 1481; P.O.
Gladstone Park.—seat, Erskine par., Renfrewshire, near Bishopton sta.—**2. Gladstone Park.** See DOLLIS HILL.
Gladswood, seat, near Melrose, NW. Roxburghshire.
Glaidney, part of Ceres vil., Fife.
Glais, vil. with ry. sta., M. R., 5½ miles NE. of Swansea, Glamorgan; P.O.
Glaisdale, par. and vil. with ry. sta., N. E. R., North-Riding Yorkshire, on river Esk, 9½ miles SW. of Whitby; par., pop. 930; P.O., T.O. **Glaisdale** and **Lealholme Moors,** land common to Glaisdale and Danby townships, covers an area of 23,006 ac.
Glaisnock, seat, on Glaisnock Burn, 1½ mile S. of Cumnock, Ayrshire.
Glaissean, Loch, Argyllshire. See GLASHAN.
Glaitness House, seat, Kirkwall, Orkney.
Glamaig, mountain, Skye. See BEN GLAMAIG.
Glamis, par. and vil. with ry. sta., C. R. (1½ mile NW. of vil.), on Glamis Burn, in co. and 5½ miles SW. of Forfar; par., 14,265 ac., pop. 1351; P.O., T.O.; the par. contains

several sculptured stones; **Glamis Burn** flows 6½ miles NE. through Glen Ogilvie to Dean Water; 1 mile N. of vil. is **Glamis Castle,** seat of the Earl of Strathmore and Kinghorne, one of the finest specimens of the Scottish baronial style of architecture. Malcolm II. was long (erroneously) supposed to have been murdered (1034) in the "King's Room" at Glamis Castle. There is said to be a secret chamber in the Castle, and according to tradition the entrance may only be known to the Earl, to his heir, and to one other.

Glamorgan, a maritime co. of South Wales, bounded N. by Carmarthen, Brecknock, and Monmouth, E. by Monmouth and the estuary of the Severn, S. by the Bristol Channel, and W. by Carmarthen and Carmarthen Bay; greatest length, N. and S., 28 m.; greatest breadth, E. and W., 48 m.; area, 576,537 ac., pop. 866,250. Glamorgan is, commercially, the most important co. in Wales, chiefly owing to its vast mineral resources, the fertility of its soil, and the extent and convenience of its seaboard. Glamorgan is served by the G. W. R., L. & NW. R., Taff Vale R., Barry R., Port Talbot R., Rhymney R., Brecon and Merthyr R., Neath and Brecon R., and M. R. The surface of the co. in the N. is mountainous; but towards the S. it becomes more level, especially in the fertile expanse known as the *Vale of Glamorgan.* It is watered by various rivers, of which the more important are the Taff, Taw, Neath, and Rhymney; all the streams flow S. to the Bristol Channel. The Llwchwr forms part of the western boundary. Mining is the principal industry, the co. having one of the largest coalfields in Britain, while its supply of ironstone and limestone is said to be inexhaustible. The quality of the coal is eminently suitable for smelting purposes and for use in steamships, and in consequence of the development of the coalfields, the population of this co. has increased during the last century with greater rapidity than that of any other in the United Kingdom. The soil yields abundant and excellent crops of the usual cereals, and large quantities of dairy produce are exported. (For agricultural statistics, see APPENDIX.) Some of the largest ironworks in the world are in Glamorgan, notably those at Merthyr Tydfil and Dowlais; the ore is, however, principally imported, the output of the local product being comparatively small owing to the difficulty found in working it. The co. likewise contains very important copper, tin, and lead works. Glamorgan comprises 165 pars., the parl. and co. bors. of Cardiff and Swansea (2 members), the greater part of the parl. bor. of Merthyr Tydfil (2 members), the Cardiff Boroughs (Cardiff, Cowbridge, and Llantrisaint—1 member), and the mun. bors. of Aberavon, Cardiff, and Neath. It is in the diocese of Llandaff. For parl. purposes it is divided into 5 divisions, viz., Eastern, Rhondda, Western or Gower, Mid, and Southern, 1 member for each division.

Glan——. See also GLEN——.

Glan Conway, ry. sta., L. & NW. R., 1½ mile S. of Llandudno Junction, Denbighshire; P.O., T.O.

Glan Gwna, seat, in co. and 1½ mile SE. of Carnarvon.

Glan Llugwy, valley, 3 miles NW. of Capel Curig, Carnarvonshire.

Glan-llyn, seat, 3½ miles SW. of Bala, NE. Merioneth.

Glan Mountain, near Oughterard, W. co. Galway; alt., 1060 ft.

Glanaber, ham., 3½ miles NE. of Beddgelert, S. Carnarvon; P.O., T.O.

Glanafon, seat, Glamorgan; post-town, Taibach.

Glanamman, place with ry. sta., G. W. R., SE. Carmarthenshire, 15½ miles NE. of Llanelly; P.O., T.O.

Glanaruddery Mountains, range 8 m. long, and attaining to about 1000 ft., NE. co. Kerry, 9 m. E. of Tralee.

Glanbehy, par. and hamlet, W. co. Kerry, on river Begh, 8 miles SW. of Killorglin; 30,258 ac., pop. 3025; P.O., T.O., called **Glenbeigh:** which see.

Glanbrane, hamlet and seat, 4 miles NE. of Llandovery, Carmarthenshire.

Glanbrydan, hamlet, 3 miles from Llandilo sta., Carmarthenshire.

Glanclwyd, hamlet, Denbighshire, 3 miles NE. of Ruthin.

Glanderston, estate with small mansion (1697), 2 miles S. of Barrhead, Renfrewshire.

Glandford with Bayfield, par., N. Norfolk, 3 miles NW. of Holt; 1172 ac., pop. 128. **Bayfield Hall** is a seat.

Glandore, vil., on the beautiful Glandore Harbour, S. co. Cork, 8 miles E. of Skibbereen; pop. 134; P.O., T.O.

Glandovey, ry. sta., Cam. R., on r. Dovey, 4¾ miles SW. of Machynlleth; P.O.; 1 mile NE. on border of Montgomeryshire is **Glandovey Junction.**

Glanduff, hamlet, 8 miles NW. of Newcastle, SW. co. Limerick.

Glandwr.—vil., Carmarthenshire, 4 miles SW. of Lampeter.—**2. Glandwr,** hamlet, on E. border of Pembrokeshire, 6 miles NNE. of Haverfordwest.

Glandyfi Castle, seat, in SW. vicinity of Glandovey sta., Cardiganshire.

Glandystloed, hamlet, Cardiganshire, 7½ miles E. of Newcastle Emlyn.

Glanford Brigg, par., N. Lincoln, co-extensive with BRIGG urb. dist., which see; 463 ac., pop. 3137.

Glangoolin, pl., 5 m. from Dowra, NW. co. Cavan; P.O., **Glangevlin.**

Glangwilli, seat, in co. and 1¾ m. NE. of Carmarthen.

Glanisorlean, small affluent of river Bray, N. co. Wicklow; has a cascade of 300 ft.

Glanleam, seat of the Knight of Kerry, in Valencia island, W. co. Kerry, 4 miles W. of Cahirciveen.

Glanmire, vil., in co. and 4 miles E. of Cork, on river Glanmire; pop. 199; P.O., T.O.

Glanmire, New, ham. in co. and 6 miles E. of Cork.

Glanmire, The, rivulet, co. Cork; rises on Battle Hill and flows 12 m. S. to river Lee near Little Island.

Glanmore.—lough and mountain valley, on side of Caha Mountains, 13 m. SW. of Kenmare, S. co. Kerry.—**2. Glanmore,** seat of Earl of Orkney, Templemore, co. Tipperary.—**3. Glanmore,** seat, in co. and 5 m. NW. of Wicklow.

Glannan, vil., N. co. Monaghan, 1 m. NW. of Glasslough.

Glanogwen, eccl. dist. and vil., Llanllechid par., Carnarvonshire; pop. 4326; the vil. is 6 m. SE. of Bangor.

Glanomera, seat, co. Clare; post-town, Limerick.

Glanrhyd, ry. sta., G. W. R., 4 miles NE. of Llandilo sta., Carmarthenshire.

Glansevern, seat, in co. and 3 m. NW. of Montgomery.

Glantane, vil., 5 miles SW. of Mallow, co. Cork; P.O.

Glantlees, hamlet, N. Northumberland, 6 m. NE. of Rothbury. See GREENS AND GLANTLEES.

Glanton, par. and vil., with ry. sta., N. E. R., N. Northumberland, 11½ miles W. of Alnwick by rail; 1392 ac., pop. 509; P.O., T.O.; in vicinity of vil. is the seat of **Glanton Pyke.**

Glantrasna, riv., flowing to Kilmakilloge Harb., an arm of Kenmare River, SW. co. Kerry.

Glanusk Park, seat of Lord Glanusk, on river Usk, Brecknockshire, 2 miles NW. of Crickhowell.

Glanville Wootton, 7 miles SE. of Sherborne, Dorset; P.O. See WOOTTON-GLANVILLE.

Glanworth, par., vil., and ry. sta., G. S. & W. R., E. co. Cork, on river Funshion, 4 miles NW. of Fermoy—par., 9679 ac., pop. 1485; vil., pop. 458; P.O., T.O.

Glanwye, seat, 1¾ mile SE. of Builth, Brecknockshire.

Glan-y-don, 2 m. from Mostyn sta., Flintshire; P.O.

Glan-y-llyn, seat, at head of Bala lake, Merioneth, 3½ miles SW. of Bala.

Glan-y-Menai, seat, near Menai Bridge, Anglesey.

Glan-y-mor, seat, 2½ miles E. of Bangor, N. Carnarvonshire.

Glanynant, vil., Montgomeryshire, 3 miles S. of Llanidloes.

Glanyrafon, hamlet, Flintshire, 2½ m. NW. of Mostyn sta.

Glanywern, seat, in co. and 3 miles E. of Denbigh.

Glapthorn, par. and vil., N. Northamptonshire, 1½ mile NW. of Oundle; 1481 ac., pop. 244; P.O.

Glapton, hamlet, in co. and 3 miles SW. of Nottingham. See CLIFTON WITH GLAPTON.

Glapwell, par. and ry. sta., M. R., E. Derbyshire, 5½ miles NW. of Mansfield; 774 ac., pop. 111; contains the seat of **Glapwell Hall.**

Glaramara, mountain, W. Cumberland, at S. end of Borrowdale, 2 m. SSW. of Rosthwaite; alt., 2560 ft.

Glarryford, ry. sta., B. & N. C. R., 8 miles N. of Ballymena, co. Antrim; P.O.

Glas——. See also GLASS——.

Glas Allt, Aberdeenshire. See GLASSALT.

Glas Bheinn (Glasven).—mountain, Sutherland, on N. side of Loch Assynt; alt., 2541 ft.—**2. Glas Bheinn (Glashven),** hill, Morvern par., Argyllshire; alt., 2034 ft.

Glas Burn, stream, in N. of Glenisla par., NW. Forfarshire; flows SE. from Monega Hill to river Isla, 4 m. SW. of Loch Esk.

Glas Ellean, island, in Loch Alsh, SW. Ross and Cromarty.

Glas Choire, loch, 3¾ m. N. of Dalwhinnie, SE. Inverness-shire.

Glas Maol, or **Meal,** mountain, in NW. of Glenisla par., NW. Forfarshire, near meeting-point of Aberdeen, Forfar, and Perth; alt., 3502 ft.

Glas Thulachan, mt., NE. Perthshire, 13 m. NE. of Blair Atholl; alt., 3445 ft.

Glasbury, par. and vil. with ry. sta. (**Glasbury-on-Wye**), M. R., Radnorsh., on river Wye, 4 m. SW. of Hay; par. 2862 ac., pop. 460; P.O., T.O.; contains **G. House.**

Glascarrick, headland, on E. coast of co. Wexford, 8 m. SE. of Gorey, and 1½ m. NNW. of Cahore Point.

Glaclune, seat of Lord Kinross, North Berwick, Haddingtonshire.

Glaclune Castle, ruin, 2 miles NW. of Blairgowrie, Perthshire; was a stronghold of the Blair family.

Glaseed, par. and vil., 3½ miles W. of Usk, Monmouthshire; 1749 ac., pop. 215.

Glascote, hamlet, SE. suburbs of Tamworth, N. Warwick; P.O., T.O. See BOLEHALL AND GLASCOTE.

Glasewm, par., S. Radnorshire, 8 miles E. of Builth sta.; 8793 ac., pop. 314; contains the seat of **G. Court.**

Glasdale, vil., near Comrie, Perthshire.

Glasdrumman, co. Down. See GLASSDRUMMOND.

Glasfryn, seat, 5½ miles SW. of Brynkir sta., Carnarvonshire; P.O.

Glasgoego, seat, SE. Aberdeenshire, 3½ miles SE. of Kintore.

Glasgow (co. of the City of Glasgow), parl., royal, and mun. burgh, on river Clyde, with ry. stas., C. R. (**Central and Buchanan St.**), N. B. R. (**Queen's St.**), G. & SW. R. (**St. Enoch**), and numerous suburban stas. G. is the centre of the C. R. and G. & SW. R. systems. It stands 14 miles SE. of Dumbarton on the river Clyde, 47½ by rail W. of Edinburgh, and 401¼ by West Coast route NW. of Euston sta., London—royal burgh, pop. 760,468; parl. burgh, pop. 622,372; mun. bor., pop. 761,709; the parliamentary constituency comprises 92,101 electors. Market day, *Wednesday.* Glasgow is the commercial and industrial metropolis of Scotland, and the second city of the United Kingdom in point of population. It is an ancient place, but almost the only monument of antiquity which it contains is the Cathedral (1179), dedicated to St. Mungo, or Kentigern, the apostle of Strathclyde, who is said to have settled at Glasgow about 580. This is the only cathedral that escaped mutilation during the 16th and 17th centuries; it is also remarkable for its crypt, built under the choir, which is unsurpassed by any similar structure in Britain; the crypt is the scene of Rob Roy's warning to Francis Osbaldistone in Scott's "Rob Roy." The University on Gilmour Hill, in the NW. of the city, is probably the finest modern specimen of secular architecture in Scotland. The University (1450) had in 1902–3 professors to the number of 31, and students to the number of 2141. The commercial importance of Glasgow is of comparatively modern date. The chief natural cause of the rapid growth of Glasgow is its position within the richest coal and ironstone field in Scotland, and on the banks of a river which has been rendered, by almost incredible labour, navigable for vessels of the largest tonnage. Its industries, which are characterised by their immense variety, include textile mfrs. (principally cotton, woollen, and carpets); bleaching, printing, and dyeing; chemical mfrs.; the iron mfr., engineering (including the construction of locomotives and marine engines), and shipbuilding. There are distilleries and paper mills. All the iron trade of Scotland is controlled by Glasgow, which is also the headquarters of the great shipbuilding industry of the Clyde; a greater number of iron and steel ships are built here and in the vicinity than at any other port in the kingdom. It is one of the three principal seaports of the United Kingdom. The harbour extends W. from Victoria Bridge, for over two miles, on both sides of the river, and includes 3 tidal docks, one of them (the Prince's Dock) the largest in Scotland. West of Glasgow Bridge is the Broomielaw, an extensive quay for passenger steamers. The foreign trade is with all parts of the world, but chiefly with India, the United States, Canada, and South America, Belgium, France, and Spain. (For shipping statistics, see APPENDIX.) Glasgow contains terminal stations of the three great trunk lines of Scotland above mentioned; and its railway communications are assisted by a Cable Subway, and two Underground Railways, N. B. R., and C. R. Electric tramways penetrate into every suburb, and the Clyde is crossed by numerous bridges and ferries; there are in all thirteen bridges—three being railway bridges. There are numerous public parks and recreation grounds, including amongst others The Green with Richmond Park situated in proximity, the Kelvingrove or West End Park, Ruchill Park, Springburn Park, Tollcross Park, the Queen's Park, Bellahouston Park, the Alexandra Park, &c. At Kelvinside are the Botanic Gardens, now open to the citizens as a public park; immediately adjacent is Queen Margaret College for women university students. The water supply of the city comes partly from the Gorbals reservoirs in Renfrewshire, and partly from a separate area in Perthshire (the drainage basin of Loch Katrine), which latter supply is stored in large reservoirs principally at Craigmaddie and Mugdock. The City Chambers are at the E. end of George Square, which contains some good statues. Amongst other public buildings are the Art Galleries in Kelvingrove Park, museum in Queen's Park, and People's Palace in Glasgow Green; the Western Infirmary, the Royal Infirmary and Victoria Infirmary, the Glasgow and West of Scotland Technical College. The principal cemetery is the Necropolis; it contains many fine monuments, including one of John Knox. The Western Necropolis has a crematorium. Glasgow is a military depôt; the barracks (1876) are at Maryhill. The burgh returns 7 members to Parliament—7 divisions, viz., Bridgeton, Camlachie, St. Rollox, Central, College, Tradeston, and Blackfriars and Hutchesontown, 1 member for each division; it also contains parts of the parliamentary divisions of NW. Lanarkshire, Partick division of Lanarkshire, W. division of Renfrewshire, and E. division of Renfrewshire; its representation was increased from 3 to 7 members in 1885, when the parliamentary limits were extended; the Universities of Glasgow and Aberdeen return 1 member.

Glasgow Cross, ry. sta., C. R., in E. of City of Glasgow.

Glasgow Green, ry. sta., C. R., in E. of City of Glasgow.

Glasgow Port, Renfrew. See PORT GLASGOW.

Glashare, par., Queen's co. and co. Kilkenny, 3 miles NE. of Johnstown; 2758 ac., pop. 184.

Glashen, loch, 3½ m. E. of Kilmichael, W. Argyllshire.

Glashven, hill, Argyllshire. See GLAS BHEINN.

Glashvin, hamlet, Skye Island, on Staffin Bay, 18 miles N. of Portree.

Glasleck, ham., 2 miles SW. of Shercock, E. co. Cavan; P.O., called **Glassleck.**

Glas-loch-Mor, loch, Sutherland, near source of river Brora, 5 m. SW. of Ben-an-Armuinn.

Glaslyn, rivulet, on borders of Carnarvon and Merioneth, traversing Aberglaslyn Pass.

Glasmullagh, pl., S. co. Fermanagh, near SW. of Upper Lough Erne.

Glasnevin, par. and vil., in co. and 2 miles N. of Dublin post-office, on river Tolka; 995 ac., pop. 2390; P.O., T.O.; the Botanic Garden is a favourite resort of the people of Dublin; at Glasnevin Cemetery, Curran, O'Connell, Parnell, and other Irish celebrities are buried; in vicinity is the seat of **Glasnevin House.**

Glasnick, High and **Low,** places, Wigtownshire, 2 m. NE. of Kirkcowan.

Glaspistol, ham., SE. co. Louth, ½ m. S. of Clogher.

Glass, river, I. of Man; joins the Dhoo at Douglas and flows into Douglas Bay.

Glass, par., Aberdeenshire; 12,594 ac., pop. 800; P.O., T.O.; the church is on the river Deveron, 6 miles W. of Huntly.

Glass Houghton, par., E. div. W. R. Yorkshire, 2 miles NE. of Pontefract; 1081 ac., pop. 2950; P.O.

Glass House, seat, SE. co. Kilkenny, 4½ m. E. of Waterford.

Glass Island, or **Eilean Glas,** E. point of Scalpay island, at mouth of E. Loch Tarbert, Harris, Outer Hebrides; has a lighthouse 100 ft. high, with fixed light (Scalpay) 130 ft. above high water and seen 17 miles.

Glass, Loch, Ross and Cromarty, on border of Kiltearn and Alness pars., at NE. base of Ben Wyvis; greatest depth, 365 ft.; alt. above sea-level, 713 ft.

Glass Lough, N. co. Westmeath, on border of co. and at SE. end of Lough Bane.

Glass, River, Inverness-shire; is formed by the confluence of the Affric and Amhainn Deabhaidh at Fasnakyle, and flows 12 miles NE. through Strath Glass to Erchless Castle, where it unites with the Farrar to form the Beauly; has salmon and trout.—**2. Glass,** or **Aultgrande,** river, Ross and Cromarty; flows from Loch Glass 7 m. SE. to the Cromarty Firth.

Glassalt Shiel, lodge, built by the late Queen Victoria in 1868, at head of Loch Muick, SW. Aberdeenshire, 10 miles S. of Balmoral.

Glassan, vil., W. co. Westmeath, 5 m. NE. of Athlone.

Glassary, par. (containing Lochgilphead) and vil., Argyllshire—par., 60,229 ac., pop. 3778; vil. (**Kilmichael-**

Glassary), on river Add, 4 miles N. of Lochgilphead; P.O., T.O.

Glassaugh, ry. sta., G. N. S. R., Banffshire, 2 miles SW. of Portsoy. **G. House** is a seat.

Glassburn House, seat, 15 m. SW. of Beauly, Inverness-shire.

Glassdrummond, seat, 6 miles S. of Newcastle, SE. co. Down; P.O.

Glassel, pl. and ry. sta., G. N. S. R., Kincardineshire, on NW. border of co., 4½ miles NW. of Banchory; P.O., T.O., at G. sta., 1 m. distant; in vicinity is **Glassel House.**

Glassenbury, old moated seat, in par. and 2 miles NW. of Cranbrook, S. Kent.

Glassert, The, seat, on N. side of Loch Ard, SW. Perthshire, 2½ miles W. of Aberfoyle.

Glasserton, coast par. and ham., SE. Wigtownshire; 13,371 ac., pop. 887; P.O.; the church is 2 miles SW. of Whithorn; in vicinity is **Glasserton House.**

Glassford, par. and ry. sta., C. R., Lanarkshire—par., 6142 ac., pop. 1321; the sta. is 1¾ mile N. of Strathaven; alt., 733 ft.

Glasshouse, lough, E. co. Leitrim, 3 m. NE. of Carrigallen.

Glasshouse Yard, par., co. London, in met. bor. of Finsbury; 6 ac., pop. 741.

Glasshouses, ham., 1¾ mile SE. of Pateley Bridge, West-Riding Yorkshire; P.O.

Glassie Loch, Perthshire, 2½ miles N. of Aberfeldy.

Glasslaw Shooting Lodge, 3 miles NW. of New Pitsligo, N. Aberdeenshire.

Glasslough, vil., seat, and ry. sta., G. N. I. R., in co. and 5¼ miles NE. of Monaghan, on Glas Lough; pop. 143; P.O., T.O. Market day, *Friday.*

Glassmoor, tract, Cambridgeshire, on NW. border of co. and 4 m. N. of Ramsey.

Glassmount, seat, 2 miles NW. of Kinghorn, Fife; two standing-stones near the house are supposed to commemorate the last battle fought with the Danes.

Glasson.—ham. and ry. sta., N. B. R., 1½ mile SE. of Port Carlisle, NW. Cumberland.—**2. Glasson,** river port and ry. sta. (**Glasson Dock**), L. & NW. R., on estuary of river Lune, N. Lancashire, 5 miles SW. of Lancaster; P.O., T.O., called **Glasson Dock;** is the port of Lancaster, with which it communicates by canal; vessels of 400 tons can enter its docks.

Glasson, vil., 5 miles NE. of Athlone, W. co. Westmeath; P.O., T.O.

Glassonby, par. and vil., E. Cumberland, 6 m. NE. of Penrith; 1580 ac., pop. 165.

Glassthorpe, ham., in co. and 6½ m. NW. Northampton.

Glasterlaw, vil. and ry. sta., C. R., Forfarshire, 3 miles NE. of Friockheim; on **Glasterlaw Muir,** adjacent, cattle fairs are held.

Glasthule, vil., in co. and 7½ miles SE. of Dublin. It forms a connecting link between Kingstown and Dalkey.

Glaston, par. and vil., Rutland, 2 miles NE. of Uppingham; 1170 ac., pop. 198; P.O.; contains the seat of **Glaston House.**

Glastonbury, mun. bor., market town, and par., with ry. sta., S. & D. R. (M. & L. & SW. Jt. R.), mid. Somerset, on river Brue, 5 miles S. of Wells by rail; mun. bor. and par., 5000 ac., pop. 4016; P.O., T.O. Market day, *Saturday.* The town is situated upon a peninsula, which anciently was an island. There are mfrs. of sheepskin mats, rugs, and pottery. **Glastonbury Abbey,** of which there are few vestiges, was one of the oldest and most magnificent ecclesiastical institutions in England. Many of the houses have been built from materials taken from the abbey. The George Inn, the Tribunal, and a 14th century barn are also noteworthy structures. In 1892 remains of a prehistoric marsh village were discovered one mile N. of the town. There is a modern seat of **Glastonbury Abbey.** The Tor Hill, ¾ m. east of the town, is one of the most striking elevations in the county, with a 13th century tower; alt., 400 ft.

Glastry, vil., NE. co. Down, 2 m. ESE. of Kircubbin.

Glasvein, hamlet, Skye island. See GLASHVIN.

Glasven, or **A'Ghlas-bheinn.**—mountain, SW. Ross and Cromarty, 5 miles NE. of Invershiel; alt., 3006 ft.—**2. Glasven,** mountain, Sutherland. See GLAS BHEINN.

Glasynfryn, vil., 3 m. SE. of Bangor, Carnarvon; P.O.

Glatton, par. and vil., Huntingdonshire, 3 miles SW. of Holme; par., 2176 ac., pop. 189; P.O.; contains the seat of **Glatton Hall.**

Glaudhall, seat, Lanarkshire, 1 mile NE. of Garnkirk.

Glazebrook, hamlet with ry. sta., C. L. C. R., 6 miles NE. of Warrington, SW. Lancashire; P.O. See RIXTON WITH GLAZEBROOK.

Glazebury, eccl. dist. and ry. sta. (**Glazebury and Bury Lane**), L. & NW. R., Leigh and Newchurch Kenyon pars., Lancashire—dist., pop. 1237; the sta. is 10¾ m. W. of Manchester; P.O., T.O.

Glazeley, par., S. Shropshire, 3½ miles SW. of Bridgnorth; 639 ac., pop. 42.

Glazert Burn, affluent of Annick Water, Ayrshire, 4 miles NW. of Kilmarnock.

Glazert Water, Stirlingshire; is formed by three head-streams near Campsie Glen, and flows 4½ miles SE. to the Kelvin opposite Kirkintilloch.

Gleadless, eccl. dist. and vil., S. div. W. R. Yorkshire—dist., pop. 3521; vil., 3 miles SE. of Sheffield; P.O.

Gleadthorpe, Grange, ham., N. Notts, 4 miles NW. of Ollerton. **G. House** is a seat.

Gleaston, vil., 3½ miles SE. of Dalton, N. Lancashire; P.O.; in vicinity are the ruins of **Gleaston Castle** (13th century).

Gledfield House, seat, Ross and Cromarty, on river Carron, 1¼ mile W. of Ardgay.

Gledhow, hamlet and seat and N. suburb of Leeds, West-Riding Yorkshire. Is a residential quarter of Leeds merchants.

Gledstone Hall, seat, 7 miles W. of Skipton, N. div. West-Riding Yorkshire.

Glemham, Great, par. and vil., E. Suffolk, 4 miles SW. of Saxmundham; 1918 ac., pop. 312; P.O.; contains seats of **Glemham Grove** and **Glemham House.**

Glemham, Little, par., E. Suffolk, 4½ miles SW. of Saxmundham; 1285 ac., pop. 243; P.O.; contains **Glemham Hall,** seat of Earl of Guilford.

Glemsford, urb. dist., par., and vil., with ry. sta., G. E. R., W. Suffolk, 2½ miles W. of Long Melford; urb. dist. and par., 2246 ac., pop. 1975; P.O., T.O.

Glen——. See also GLAN——.

Glen.—river, S. Lincolnshire; rises 4 miles SE. of Grantham, flows SE. to near Burholm, thence NE. to confluence with the Welland, 2 miles NE. of Surfleet, and is 36 miles long.—**2. Glen,** river, N. Northumberland, formed by Bowmont Water and College Burn; rises among the Cheviots, flows 14 miles E. to the Till at Newton, and is noted for its excellent trout.

Glen.—vil., 1¼ m. S. of Falkirk, Stirlingshire.—**2. Glen,** vil., ½ m. NE. of Castlebay, Barra par., Outer Hebrides, W. Inverness.—**3. Glen,** burn, E. Kirkcudbrightshire; rising on Criffel, it flows N. to New Abbey Pow.—**4. Glen,** pl. and reservoir, 2 m. S. of Paisley, Renfrewshire.

Glen.—hamlet, on Glen Lough, 7 miles SE. of Dunfanaghy, N. co. Donegal; P.O. The lough is about 2 miles long, and has an outlet stream to Mulroy Bay, 6 miles long, through a defile called the Glen.—**2. Glen,** stream, SW. co. Donegal, flowing 10 miles S. to Teelin Bay.—**3. Glen,** hamlet, SE. Clare island, co. Mayo; pop. 92.—**4. Glen,** vil., S. co. Cavan, 5 m. NE. of Granard.

Glen, The, seat of Sir Charles Tennant, Peeblesshire, on Quair Water, 5 miles SW. of Innerleithen.

Glen * Achall, glen, NW. Ross and Cromarty, on river Rhidorroch, near Ullapool.

Glen Affric, valley of river Affric, Inverness-shire, 14 m. W. of Loch Ness. It is considered the grandest glen in Britain.

Glen Afton, glen, on river Afton, 10 m. E. of Dalmellington, Ayrshire.

Glen Aheurich, glen, on river Aheurich, Argyllshire.

Glen Aldyn, narrow valley in Isle of Man, extending from North Barrule mountain to W. vicinity of Ramsey; is traversed by a stream which falls into the Sulby.

Glen Ample, valley of Ample Water, S. side of Loch Earn, Perthshire. See EDINAMPLE.

Glen App, glen, on river App, Ayrshire.

Glen Aray, glen, on river Aray, Argyllshire.

Glen Arbuck, ravine, Dumbartonshire; descends 1½ mile S. from Craigarestie to the Clyde near Bowling. **G. House** is a seat.

Glen Arklet, glen, Dumbartonshire, on Arklet Water, which issues from Loch Arklet and flows 2½ miles W. to Loch Lomond at Inversnaid.

Glen Artney, deer-forest (20,000 ac.), Perthshire, on Ruchill Water, right affluent of river Earn at Comrie. Sir Walter Scott makes mention of this dist. in "The Lady of the Lake."

* For names prefixed by *Glen*, and not found under *Glen*, see principal name.

Glen Ashdale, glen, on river Ashdale, Arran island.
Glen Avon, upper part of valley of river Avon, in extreme S. of Banffshire, from Loch Avon to Inchrory. It forms part of Glenavon deer-forest (40,000 ac.).
Glen Bannisdall, deep ravine, between Lochan Fada and NE. side of Loch Maree, Ross and Cromarty.
Glen Barrahane, seat, S. co. Cork, post-town, Skibbereen.
Glen Beg, glen, 1½ m. SW. of Glenelg, W. Inverness-shire; descends NW. to head of Sleat Sound.
Glen Beich, glen, Perthshire, on Beich Burn, which flows SW. to Loch Earn.
Glen Boltachan, glen, 3 m. WNW. of Comrie, Perthshire, on stream issuing from Loch Boltachan, and flowing SE. to the Earn 3 miles W. of Comrie.
Glen Brenkerie, or **Breckrie,** glen, in S. of Kintyre, Argyllshire, and 9 m. SW. of Campbeltown.
Glen Brerachan, glen, 6 m. NE. of Pitlochry, Perthshire, on a headstream of Ardle Water.
Glen Brighty, glen, 7 m. S. of Loch Callater, NW. Forfarshire; descends SE. to r. Isla at Tulchan Lodge.
Glen Brittle, glen, 10 m. W. of Loch Slapin, Skye island, on river Brittle, flowing S. to Loch Brittle.
Glen Bruar Deer Forest, N. Perthshire, 11,000 ac.; post-town, Blair Atholl; **Glenbruar Lodge** is 6 miles from Calvine.
Glen Buckie, glen, SW. Perthshire, on Calair Burn, 2 m. W. of Strathyre; descends N. to head of Loch Voil at Balquhidder.
Glen Cannich, valley of river Cannich, Inverness-shire; ranks next in point of beauty to Glen Affric. See also CRASKIE.
Glen Carradale, glen, on Carradale Water, Kintyre, Argyllshire. See CARRADALE.
Glencarron, valley of river Carron, extending 15 m. NE. from head of Loch Carron, SW. Ross and Cromarty; contains **Glencarron Lodge.**
Glen Cassley, on r. Cassley, S. Sutherland, parallel to, and SW. of Loch Shin.
Glen Catacol, glen, 10 m. NW. of Brodick, in NW. of Arran island; descends NW. to Catacol Bay.
Glen Ceitlein, glen, Argyllshire; descends NW. to Glen Etive, 2½ miles N. of head of Loch Etive.
Glen Chalmadale, glen, in N. of Arran island; descends NW. to Loch Ranza; it contains a slate quarry; the road between Sannox and Loch Ranza runs through it.
Glen Clova, upper part of valley of river, South Esk, 7½ m. E. of Glas Maol, NW. Forfarshire.
Glen Cloy, glen, on river Cloy, Arran island.
Glen Clugget, gorge, near Ballaugh sta., Isle of Man.
Glen Clunie, valley of Clunie Water, S. Ross and Cromarty.
Glen Coe, glen, N. Argyllshire, on river Coe, which flows NW. to Loch Leven at Invercoe; is celebrated for the grandeur of its mountain scenery. The massacre of the Macdonalds of Glen Coe took place February 1692.
Glen Coire-Lair, glen, SW. Ross and Cromarty, on river Lair, which issues from Loch Coire-Lair, and flows SE. to Loch Doule at Auchnashellach sta.
Glen Conrie, glen, on river Conrie, Aberdeenshire, and 2½ m. E. of Glenbucket.
Glen Convinth, glen, Inverness, on Belladrum Burn, affl. of river Beauly, 4 m. S. of Beauly.
Glen Coul.—glen, at head of Loch Glencoul, 7 m. S. of Loch More, W. Sutherland.—**2. Glen Coul,** distillery, Forfarshire, 7 m. W. of Brechin.
Glen Croe, glen, E. Argyllshire; descending SE. to Loch Long 2½ miles SW. of Arrochar; ranks next, in point of sublimity, to Glen Coe.
Glen Dale, glen, 4 m. SW. of Dunvegan Castle, in W. of Skye Island; descends NW. from Macleod's Tables to Loch Pooltiel. **Glendale** is a seat.
Glen Darragh ("The Vale of Oaks"), narrow valley, Isle of Man, 4 miles NW. of Douglas.
Glen Daruel, valley of river Ruel, Argyllshire. See GLENDARUEL.
Glen Dearg, or **Glen Deridh,** glen, 11 m. NE. of Dalnacardoch, N. Perthshire; descends SE. from Ben Dearg to Glen Tilt.
Glen Dee, valley of river Dee, Aberdeenshire, above Linn of Dee, and 9 m. W. of Braemar.
Glen Derry, glen, on Derry Water, Aberdeenshire, and 9 m. NW. of Braemar.
Glen Devon, valley of river Devon, S. Perthshire. See DEVON and GLENDEVON.
Glen Dhu, glen, at head of Loch Glendhu, Eddrachillis par., W. Sutherland. See GLENDHU and GLENCOUL.
Glen Diridh, Perthshire. See GLEN DEARG.
Glen Docherty, glen, Ross and Cromarty, 9 m. NW. of Achnasheen; descends NW. to Loch Maree at Kinlochewe.
Glen Doin, SW. of Lorn, Argyllshire, at head of Loch Craignish.
Glen Doll, or **Glen of the Doll.** See DOLL and GLENDOLL.
Glen Dorcha, glen, between Loch-na-Gainimh and Lochan Fada, 7 m. SE. of Lochinver, SW. Sutherlandshire.
Glen Douglas, Dumbarton, a passing place for trains on the W. H. branch of N. B. Ry., alt. 518 ft. See DOUGLAS WATER.
Glen Dowachy. See GLEN QUITHLE.
Glen Dubh.—glen, N. Argyllshire; descends W. to Loch Creran near Barcaldine House.—**2. Glen Dubh,** glen, 9 m. W. of Loch Linnhe, Argyllshire; descends S. to Loch Aline.—**3. Glen Dubh,** upper part of valley of Duchray Water, Stirlingshire, on E. side of Ben Lomond.—**4. Glen Dubh,** W. Sutherland. See GLEN DHU.
Glen Dun, NE. co. Antrim, 3 m. NW. of Cushendall.
Glen Duror, glen, on river Duror, Argyllshire.
Glen Dye, glen, on Dye Water, Kincardineshire; contains the seat of **Glen Dye Lodge.**
Glen Eagles, glen, Perthshire. See GLENEAGLES.
Glen Easan Biorach, name sometimes given to upper part of Glen Ranza.
Glen Easbuig (Bishop's Glen), Arran island; descends SW. to Mauchrie Water.
Glen Einig, N. Ross and Cromarty; descends to Strath Oykel, 1 m. SE. of Oykel Bridge.
Glen Elgin, distillery, in co. and 3 m. S. of Elgin.
Glen Esk, upper part of valley of river North Esk, 4 m. S. of Battock Mount, N. Forfarshire.
Glen Etive, glen, on river Etive, Argyllshire. **G. House** is a seat.
Glen Farg, glen and ry. sta., N. B. R., SE. Perthshire. See GLENFARG.
Glen Farquhar, glen, 7 m. NE. of Fettercairn, Kincardineshire.
Glen Fearnach, glen, in E. of Moulin par., Perth, on the Allt Fearnach, a headstream of Ardle Water.
Glen Fender, glen, on Glenfender Burn, Perthshire, 1 m. NE. of Blair Atholl.
Glen Feochan, glen, Argyll, at head of Loch Feochan, 4 m. SSE. of Oban.
Glen Fernach, Perth. See GLEN FEARNACH.
Glen Fernisdale, glen, SE. Inverness-shire, on a stream flowing NE. to the Spey, near Kingussie.
Glen Fin, Stirlingshire; descends from Campsie Fells to Campsie.
Glen Finart, glen, 8 m. NW. of Helensburgh, Argyllshire; descends SE. from Loch Eck to Loch Long.
Glen Finglas, glen, SW. Perthshire; descends SE. to Brig of Turk.
Glen Garr, glen, at head of Garry Burn, 7 m. W. of Stanley, Perthshire.
Glen Garrel, glen, 7 m. E. of Moffat, Dumfriesshire, on Garwald (or Garrel) Water.
Glen Gelder, glen, in Balmoral Forest, Aberdeenshire, on Gelder Burn, flowing NW. from Lochnagar to the Dee near Balmoral Castle.
Glen Ghealladh, S. Elginshire, descends from Carn Kitty to Spey valley near Ballindalloch Castle.
Glen Gloy, deep glen, on E. side of Loch Lochy, Inverness; has a "parallel road" like those of Glen Roy.
Glen Golly, glen, 5 m. N. of Ben Hee, Sutherland; descends SE. to the head of Strath More.
Glen Grivie, wild glen, 10 m. SW. of Fasnakyle, Inverness-shire; descends E. to Glen Affric.
Glen Grudie, W. Ross and Cromarty, falls S. to Loch Maree.
Glen Gyle, glen, 4½ m. NE. of Inversnaid, on border of Perth and Stirling, on Glengyle Water, flowing SE. to head of Loch Katrine; an old possession of the Macgregors.
Glen Halmadale. See GLEN CHALMADALE.
Glen Haultin, glen, Skye island, on river Haultin, flowing W. to Loch Eyre, N. head of Loch Snizort Beag.
Glen Head, headland, SW. co. Donegal, 1½ m. NW. of Glen Columbkille, a magnificent cliff, frequently chosen as a subject by artists; alt., 745 ft.
Glen Helen, glen, with waterfall, 4 miles SE. of Peel, Isle of Man; there is a hotel at the entrance.
Glen Hinnisdal, glen, Skye island, on river Hinnisdal, flowing W. to Loch Snizort.

Glen House, seat of Lord Lisle, N. co. Cork; post-town, Mallow.

Glen Innich, Inverness. See GLEN EUNACH.

Glen Isla, valley of upper part of river Isla, 9 m. W. of Milton of Clova, NW. Forfarshire.

Glen Ketland, Argyllshire. See GLEN CEITLEIN.

Glen Killock, wooded ravine, among the Fereneze Hills, Renfrewshire, on Killock Burn, flowing to Levern Water opposite Neilston.

Glen Kinglas, glen, Argyllshire, on Kinglas Water, flowing W. to Loch Fyne at Cairndow.

Glen Kinglass, glen, Argyllshire, on river Kinglass, flowing SW. to Loch Etive, 5 miles NE. of Bonawe.

Glen Kyllachy, seat, on river Findhorn, Inverness-shire, 5 m. SW. of Tomatin ry. sta.

Glen Latterach, glen, 6 m. NW. of Rothes, Elginshire; is traversed by the Angry or Lennoc Burn, flowing N. to the Lossie, and making a waterfall, 50 ft. in leap, called the **Ess of Glen Latterach.**

Glen Lean, glen, Cowall, Argyllshire; descends SE. towards Holy Loch.

Glen Lednock, Perthshire; descends from NW. to Strathearn at Comrie.

Glen Lichd, glen, S. Ross and Cromarty, on river Croe, flowing NW. to Loch Duich.

Glen Livet, glen, 6 m. E. of Kirkmichael, Banffshire.

Glen Logan, Ross and Cromarty; descends 6 m. to Kinlochewe Hotel, E. end of Loch Maree.

Glen Logie, glen, 9 m. NW. of Kirriemuir, Forfarshire, on West Burn, flowing S. to Prosen Water at Balnaboth.

Glen Loth, glen, 6 m. SW. of Helmsdale, Sutherland.

Glen Lussa, SE. Kintyre; descends 6 m. to Ardnacross Bay, 3 m. N. of Campbeltown.

Glen Lyon, glen, Perthshire; is one of the longest glens in Scotland, measuring, from Fortingall to W. border of co., about 30 miles.

Glen Magna, par. and vil. (ry. sta., **Glen,** 1 m. S.), in co. and 7 m. SE. of Leicester; 2134 ac., pop. 728; P.O., called **Great Glen.**

Glen Mark, glen, 7 m. S. of Ballater, N. Forfar, on Water of Mark, one of the 2 headstreams of the North Esk.

Glen Massan, glen, 10 m. W. of Helensburgh, Argyllshire, on river Massan, flowing SE. to river Eachaig.

Glen Meay, glen, with waterfall, near W. coast of Isle of Man, 3 miles SW. of Peel. See GLENMAYE.

Glen Mooar, vale, Isle of Man; is traversed by stream which falls into Irish Sea, 5 miles NE. of Peel.

Glen More.—glen, Torosay par., Mull island, Argyllshire; extends E. and W. between Loch Don and Loch Scridain. —**2. Glen More,** glen, Bute island, on Glenmore Burn, flowing S. to Etterick Bay.—**3. Glen More,** glen, E. Inverness-shire; descends from the Cairngorm Mountains NW. to Aviemore, and forms part of GLENMORE DEER FOREST: which see.—**4. Glen More,** glen, 9 miles NW. of Aberfeldy, Perthshire, on S. side of Schiehallion.

Glen More nan Albin, or **Great Glen of Scotland,** valley, extending 60½ miles NE. and SW. from the Moray Firth at Inverness to Loch Linnhe at Fort William; contains Lochs Ness, Oich, and Lochy, and is traversed by the Caledonian Canal. Earthquake shocks are frequently felt in the district.

Glen Navidale, glen, Sutherlandshire, on S. side of Ord of Caithness.

Glen Nevis, glen, SW. Inverness-shire, on S. side of Ben Nevis; is traversed by the Water of Nevis, flowing NW. to Loch Eil at Fort William; has fine waterfalls.

Glen Noe, glen, on river Noe, Argyllshire; descends NW. to Loch Etive 4 miles NE. of Taynuilt.

Glen Ogil, glen, Forfarshire, on Noran Water, affluent of river South Esk.

Glen Ogilvie, pl. and glen, 6½ m. SW. of Kingsmuir, Forfarshire, on Glamis Burn, affluent of Dean Water; P.O.

Glen Ogle, rocky defile, 8 m. W. of St. Fillans, SW. Perthshire; is traversed by the Callander and Oban Branch of the C. R., from Killin sta. to Lochearnhead.

Glen Parva, par. (ry. sta., **Wigston,** L. & NW. R.), on river Soar, in co. and 4 m. SW. of Leicester; 855 ac., pop. 834. **Glen Parva Grange** is a seat.

Glen Prosen, valley of Prosen Water, 10 m. NNE. of Kirriemuir, Forfarshire.

Glen Quaich, glen, 6 miles S. of Aberfeldy, Perthshire, on river Quaich, flowing E. to head of Loch Freuchie.

Glen Quithle (anciently called Glen Dowachy), ravine with waterfall, on border of Banffshire and Aberdeenshire, 3 miles E. of Gardenstown.

Glen Quoich.—glen, SW. Aberdeenshire, on Quoich Water, left affluent of river Dee, 2 miles W. of Braemar. —**2. Glen Quoich,** glen, W. Inverness-shire, on river Quoich, flowing SE. to Loch Quoich. See also GLENQUOICH DEER FOREST.

Glen Ranza, glen, in N. of Arran island, on river Ranza, flowing NW. to Loch Ranza.

Glen Rinnes, vale of Dullan Water, Banffshire; lies SW. of Dufftown.

Glen Rosa, glen, in E. of Arran island, Firth of Clyde; descends SE. to Brodick Bay.

Glen Ross, small valley, Sussex, 2 m. N. of Hastings.

Glen Roy, wooded vale, Isle of Man, near Laxey.

Glen Roy, glen, on E. side of Loch Lochy, Inverness-shire, on river Roy, affluent of river Spean; is celebrated for its three level terraces known as the "Parallel Roads of Glen Roy." Similar terraces are found in Glen Gloy.

Glen Rushen, glen, I. of Man, formed by the coast hills on the W. and S., Barrule on the E. Slates of an excellent quality for roofing purposes are quarried.

Glen Salach, glen, Argyllshire, between Loch Etive and Loch Creran.

Glen Sannox, glen, 5 m. N. of Brodick, NE. of Arran island; is celebrated for the wild grandeur of its scenery.

Glen Sassunn, small glen, Perthshire, 2 miles S. of E. end of Loch Rannoch.

Glen Scaddle, N. Argyllshire, descends 8 m. to join Glen Cona, 3½ m. N. of Corran Hotel.

Glen Shant (Vale of Enchantment), name sometimes given to lower part of Glen Rosa, Arran Island.

Glen Shee.—valley of upper part of Shochie Burn, Perthshire. See SHOCHIE.—**2. Glen Shee,** valley of Shee Water, NE. Perthshire, between Bridge of Cally and Spital of Glenshee.

Glen Shiel, long narrow glen, S. Ross and Cromarty, on river Shiel.

Glen Shurig, small glen, in E. of Arran island; descends NE. to Glen Rosa at Brodick church.

Glen Strathain, glen, NW. Ross and Cromarty; descends NW. to Enard Bay.

Glen Strathfarrar, Ross and Inverness. See FARRAR.

Glen Stuart, seat, S. Dumfriesshire, 4¼ miles NW. of Annan.

Glen Tarbert, glen, N. Argyllshire, between Loch Sunart and Loch Linnhe.

Glen Tarken, glen, 1¾ m. NW. of St. Fillans, Perthshire, on N. side of Loch Earn; contains a huge monolith called the "Great Stone of Glen Tarken."

Glen Tilt, straight, deep, narrow glen, N. Perthshire, on river Tilt; is a favourite tourist route from Blair-Atholl to Braemar.

Glen Tramman, glen, near Ramsey, Isle of Man.

Glen Trool, glen, 10 m. N. of Newton Stewart, Kirkcudbright; contains **Glen Trool Lodge,** seat of Earl of Galloway.

Glen Tulchan, seat, Perthshire, on river Almond, 5 miles NW. of Methven sta.

Glen Turret, glen, Perthshire, on Turret Water; contains **Glen Turret Lodge,** at NE. end of Loch Turret, 7 miles NW. of Crieff.

Glen Udale, glen, 9 m. NE. of Strome Ferry, SW. Ross and Cromarty; descends SW. to head of Loch Carron.

Glen Ure, glen, Argyll, on r. Ure, affluent of r. Creran; contains **Glenure House,** 12 miles NE. of Appin.

Glen Urquhart, glen, Inverness-shire, on river Enrick, P.O., 7 miles W. of Drumnadrochit; was a hiding-place of the Covenanters.

Glen Vale, ravine, between West Lomond Hill and Bishop Hill, on border of Fife and Kinross.

Glen Vorlich, glen, Perthshire; descends N. from Ben Vorlich to Loch Earn.

Glen Water, name sometimes given to r. Ury, Aberdeensh.

Glen Wharry, glen, 4 m. NW. of Sanquhar, NW. Dumfriesshire; was a hiding-place of the Covenanters.

Glen Wyllin, wooded vale, Isle of Man, 6 miles N. of Peel; is traversed by a stream.

Glen of the Downs, a finely wooded ravine, 5 miles S. of Bray, N. co. Wicklow. **Glen View** is a seat.

Glen of the Horse, or **Glen-a-Cappul,** a stupendous ravine, at the side of Mangerton Mountain, mid. co. Kerry; is 2 miles long.

Glena, a beautiful bay and wooded hill, at S. end of Lough Leane, Lakes of Killarney, co. Kerry; **Glena Cottage,** at the base of the hill, is a seat.

Glenaan, glen, NE. co. Antrim, 1½ m. W. of Cushendall.

Glen-a-Cappul. See GLEN OF THE HORSE.

Glenacardoch Point, W. coast of Kintyre, Argyllshire.

Glenaddragh, stream, 6 m. long, SW. co. Donegal, joining Ballyduff riv. at Kilcar.

Glenade, seat, on Glenade Lough, 6 miles NW. of Manorhamilton, N. co. Leitrim; P.O.

Glenaden Distillery, Old Deer, Aberdeenshire.

Glenae, seat of a branch of the Dalzell family, in co. and 5½ miles N. of Dumfries.

Glenaffric Hotel, Inverness-shire, 2½ m. NE. of Fasnakyle. See GLEN AFFRIC.

Glenafon, seat, Glamorgan. See GLANAFON.

Glenageary, or **Sally Noggins,** hamlet and ry. sta., D. W. & W. R., in co. and 8½ m. SE. of Dublin.

Glenahiry Lodge, seat of Lord Ashton, NE. co. Waterford, 5½ miles S. of Clonmel.

Glenairney Lodge, 1 m. S. of Dunphail sta., Elginshire.

Glenaladale, stream, Moidart dist., SW. Inverness-shire, flowing SE. to Loch Shiel.

Glenalbert, place with waterfall, ¾ mile NW. of Dalguise sta., Perthshire.

Glenalbert House, near Roscrea, N. co. Tipperary.

Glenalbyn, distillery, in co. and 1½ mile SW. of Inverness.

Glenalder, seat, Radnorshire; post-town, Rhayader.

Glenaline, hill, Fermanagh. See GLENNALONG.

Glenalla, mountain range, between Loughs Fern and Swilly, N. co. Donegal; **G. River** flows SE. to Lough Swilly at Ray. **G. House** is a seat.

Glenalla Fell, hill, Ayrshire, 3 miles SW. of Straiton; alt., 1406 ft.

Glenalla House, 5 miles NW. of Ramelton, N. co. Donegal.

Glenalmond, 4 miles NW. of Methven sta., Perthshire; P.O., T.O.; on the right bank of the Almond is **Glenalmond (Trinity) College** (a public school), founded 1841; on the left bank of the Almond, 2¾ miles W., is **Glenalmond House.**

Glenamaddy, vil., 9 miles SE. of Dunmore, co. Galway; pop. 189; P.O., T.O.

Glenamoy, ham. and river, NW. co. Mayo; the river is 12 miles long and flows W. to the sea at Sruwaddacon Bay; the vil. is 9 m. NNE. of Bangor; P.O.

Glenaniff, stream, 7 m. long, N. co. Leitrim, flowing into SE. of L. Melvin.

Glenanne, vil. and seat, E. co. Armagh, 3 miles S. of Markethill; pop. 179; P.O., T.O.

Glenapp, or **Butters Church,** *quoad sacra* par., Ballantrae par., Ayrshire, 6½ miles S. of Ballantrae; pop. 105; in vicinity is **Glenapp House; Glenapp Lodge** is 4 miles from Cairnryan.

Glenaray, *quoad sacra* par., Inveraray par., Argyllshire; pop. 379.

Glenarbuck House, seat, on the Clyde, in E. vicinity of Bowling, Dumbartonshire.

Glenard, coast vil., S. co. Waterford, 1 m. W. of Minehead.

Glenardoch, seat, near Doune, Perthshire.

Glenariff, hamlet, 2 miles S. of Cushendall ry. sta., E. co. Antrim; P.O.; stands at the foot of the glen or mountain vale of Glenariff. See WATERFOOT.

Glenarm, small seaport town, E. co. Antrim, beautifully situated on Glenarm Bay and at the mouth of Glenarm rivulet, 11 miles NW. of Larne; pop. 1056; P.O., T.O. Owing to the attractive scenery there is a large influx of visitors during the summer months. Kelp is made from seaweed. The harbour is small; limestone and iron-ore are exported. On the end of the harbour pier is a white fixed light visible 4 miles, and at the extremity of the iron-ore pier a fixed red and white light visible 5 miles. In the vicinity is **Glenarm Castle,** seat of the Earl of Antrim.

Glenaros House, seat, Mull island, Argyllshire, at mouth of river Aros, 1½ mile NW. of Salen.

Glenart Castle, seat of Earl of Carysfort, 2 miles NW. of Arklow, SE. co. Wicklow, on river Avoca.

Glenartney Deer Forest, Perthsh. **Glenartney Forest Lodge** is 8 miles SW. of Comrie. See GLEN ARTNEY.

Glenasheen, vil., SE. co. Limerick, 7 m. SE. of Kilmallock.

Glenavon, seat, on Avon Water, 1½ mile NE. of Stonehouse sta., Lanarkshire.

Glenavon Deer Forest, S. Banffshire; 37,150 ac.; post-town, Tomintoul.

Glenavy, par. and vil. with ry. sta., G. N. I. R., S. co. Antrim, 15 miles W. of Belfast and 10¼ miles NNW. of Lisburn by rail—par., 7753 ac., pop. 1589; vil., pop. 120; P.O.; the vil. stands upon the Glenavy, which flows into Lough Neagh. There is a T.O. at **G.** sta.

Glenays, old castle, in co. and 4½ miles SW. of Ayr.

Glenbane, par., in W. of co. and 6 miles W. of Tipperary; 943 ac., pop. 244; P.O.

Glenbarr, hamlet, near mouth of Barr Water, W. coast of Kintyre, Argyllshire, 6½ miles S. of Tayinloan; P.O., T.O.; across the stream is **Glenbarr Abbey,** seat.

Glenbarrahane House, seat, at Castletownshend, SW. co. Cork; ruins of G. Castle, 1 m. distant.

Glenbarry, ry. sta., G. N. S. R., 4¾ miles NE. of Grange junction, Banffshire.

Glenbay, Glenbehy, vil., co. Kerry. See GLENBEIGH.

Glenbeagh, mountain valley, at the head of Lough Beagh, N. co. Donegal.

Glenbeg Lough, W. co. Cork, 4 miles NE. of Berehaven.

Glenbeg and Inverlael, deer-forest with seat, Ross and Cromarty; 21,000 ac.; 8 m. SE. of Ullapool.

Glenbeigh, pl., seat, and ry. sta., G. S. & W. R., W. co. Kerry, on river Beigh, 7½ miles SW. of Killorglin; P.O., T.O. See GLANBEHY.

Glenbennan Hill, NE. Kirkcudbrightshire, flanking Old Water of Cluden, and 4 m. SW. of Drumpark; alt., 1305 ft.

Glenbervie.—par., mid. Kincardineshire; 15,041 ac., pop. 870; 1½ mile W. of Drumlithie sta. is **Glenbervie House.**—**2. Glenbervie,** seat, 1½ mile NW. of Larbert sta., Stirlingshire.

Glenboig, vil. with ry. sta., C. R., 2½ m. N. of Coatbridge, N. Lanarkshire; P.O., T.O.; has fireclay and brickworks; alt. of ry. sta., 283 ft.

Glenborrodale Castle, seat with deer-forest, Argyll, on N. shore of Loch Sunart, 7 m. SW. of Salen; P.O., T.O.

Glenboy, pl. and seat, 2 miles SE. of Manorhamilton, N. co. Leitrim; P.O.

Glenbreck, seat, S. Peeblesshire, 10½ miles N. of Moffat.

Glenbreckrie, pl., in Glen Breckrie, Southend par., Kintyre, Argyllshire.

Glenbrien, ham., 5 miles SE. of Enniscorthy, mid. co. Wexford; P.O., called **Glenbryan.**

Glenbrittle, place, in Glen Brittle, Skye island. See GLEN BRITTLE.

Glenbrohane, hamlet, 10 m. SE. of Kilmallock, SE. co. Limerick; P.O.

Glenbrook. — vil. and ry. sta., Cork, Blackrock, and Passage Ry., in co. and 7 miles SE. of Cork.—**2. Glenbrook,** ham., 2½ m. N. of Newbliss, Monaghan; P.O.

Glenbruach House, seat, on N. side of Loch Achray, SW. Perthshire.

Glenbuck, *q.s.* par. and vil. with ry. sta., C. R., on E. border of Ayrshire, in par. and 3½ miles NE. of Muirkirk—par., pop. 1168; vil., pop. 1037; P.O., T.O., at **G.** sta.; has coal and lime works. G. is noted for its breed of blackfaced sheep; alt. of ry. sta., 814 ft.; in vicinity is the **House of Glenbuck,** seat.

Glenbucket, par., on W. border of Aberdeenshire; 11,084 ac., pop. 403; contains **Bridge of Bucket,** 44½ miles NW. of Aberdeen; P.O.; in vicinity, at confluence of Bucket Water and r. Don, is **Glenbucket Castle** (1590), ruined seat of the Gordons of Glenbucket; 7 miles NW., on Bucket Water, is **Glenbucket Lodge.**

Glenburgie Distillery, 4 m. E. of Forres, Elginshire.

Glenburn Hydropathic, Rothesay, Bute island.

Glenburnie, vil. with sawmills, in par. and 1½ mile SE. of Newburgh, Fife.

Glenbush, ham., 9½ miles SSW. of Ballycastle, N. co. Antrim; P.O.

Glencadam Distillery, Brechin, Forfarshire.

Glencaird, seat and shooting, W. Kirkcudbrightshire, 8¾ m. NNW. of Newton Stewart. **G. Hill** is 1025 ft. high.

Glencairn, par., W. Dumfriesshire; 30,078 ac., pop. 1490; contains Moniaive, 8 m. SW. of Thornhill sta.; Glencairn gave the title of earl to the Cunninghams.

Glencairn Abbey, seat, 3 miles W. of Lismore, W. co. Waterford, on river Blackwater.

Glencaladh House, seat, at W. side of entrance to Loch Riddon, Argyllshire.

Glencallater, seat, SW. Aberdeenshire, 5 m. SE. of Braemar.

Glencally, glen and deer-forest; 2920 ac.; NW. Forfarshire; post-town, Glenisla. The river Cally runs through the glen.

Glencalvie, seat and shooting, Ross and Cromarty, 7 m. WSW. of Bonar Bridge.

Glencanisp Deer Forest, Sutherlandshire, about 30,000 ac.; 1½ mile SE. of Lochinver, on Loch Suardalain, is **Glencanisp House.**

Glencannich Deer Forest. See CRASKIE.

Glencaple, vil., in co. and 5 miles S. of Dumfries, on river Nith; P.O.; is a sub-port of Dumfries, and a small bathing resort.

Glencar.—fishing hamlet with hotel, 10 miles S. of Killor-

glin, on Lough Caragh, W. co. Kerry; P.O.; **Glencar Valley** is a favourite angling resort.—**2. Glencar,** or **Glenlough,** dist., cos. Leitrim and Sligo, 6 miles NE. of Sligo; P.O.; **Glencar Lough** is 2 miles long and at its E. end are three waterfalls, the lowest 40 ft. high.

Glencara Ho., seat, co. Westmeath, 4 m. NE. of Ballymore.

Glencarradale House, seat, Kintyre, Argyllshire, 13 miles NE. of Campbeltown. See CARRADALE.

Glencarrick Leap, waterfall, on Duncow Burn (affl. of river Nith), in co. and 6½ miles N. of Dumfries.

Glencarrig House, in co. and 4 m. SW. of Wicklow.

Glencarron Platform, ry. sta., H. R., Ross and Cromarty, 16½ miles NE. of Strome Ferry and 36¼ SW. of Dingwall; in vicinity is **Glencarron Lodge.**

Glencarse, hamlet with ry. sta., C. R., in co. and 6 miles E. of Perth; P.O., T.O.; N. of sta. are **Glencarse Hill** (596 ft.) and **Glencarse House,** seat.

Glencassley, seat, SE. Sutherlandshire, 11 m. NW. of Invershin.

Glencastle, hill (760 ft.) and ravine, 5 miles SE. of Belmullet, NW. co. Mayo.

Glencaum, a glen, 3 m. E. of Macroom, W. co. Cork.

Glenco, ravine, NW. co. Mayo, near Lough Carrowmore and 14 m. SE. of Belmullet.

Glencoagh, pl., in co. and W. of Donegal.

Glencoaghan, stream, NW. co. Galway, running 4 miles S. to Ballynahinch Lough.

Glencoe, vil., and seat of Lord Strathcona, 1¾ mile E. of Ballachulish, Argyll; pop. 415; P.O., T.O. See GLEN COE.

Glencoin, romantic ravine on borders of Cumberland and Westmorland, 8 m. ESE. of Keswick; is traversed by Glencoin Beck, which descends from Watson's Dodd mountain and falls into Ullswater.

Glencolumbkille, par. and vil., W. co. Donegal, in the Glen Valley, 14 miles NW. of Killybegs; 32,245 ac., pop. 3581; P.O., T.O., called **Glencolumbkill;** there are still some ancient remains associated with the name of St. Columb, who is said to have had his favourite abode at Glencolumbkille.

Glenconnor House, seat, 1¼ mile W. of Clonmel, S. co. Tipperary.

Glenconvinth, Inverness. See GLEN CONVINTH.

Glencorrib House, seat, SE. co. Mayo, 14 miles W. of Tuam.

Glencorse, par. and ry. sta., N. B. R. (alt., 570 ft.), on Glencorse Burn, in co. and 14¼ miles S. of Edinburgh by rail and 8¼ miles by road; 4246 ac., pop. 1347; P.O., T.O.; contains **Glencorse Barracks,** depôt for the Royal Scots, and **Glencorse House,** seat; **Glencorse Burn** is an affluent of the North Esk. There is a public park in the parish and a compensation reservoir of the Edinburgh water supply.

Glencoul, Loch, arm of the sea and river, 5½ m. SW. of Loch More, W. Sutherland. For G. deer-forest see GLENDHU AND GLENCOUL. The river flows 2¾ m. through the glen to the head of the loch, which penetrates into the land for 3 miles.

Glencraig, vil., Auchterderran par., Fifeshire, adjoining Lochgelly; pop. 687; P.O., T.O.

Glencree, rivulet and valley, N. co. Wicklow, 6 miles SW. of Bray; the rivulet issues from Lough Bray and joins the Dargle; at the head of the glen is Glencree Barracks, used since 1859 as a Roman Catholic Reformatory.

Glencreggan, seat, 5 miles from Tayinloan, Kintyre, Argyllshire.

Glencrew, pl. and ry. sta., Clogher Valley Ry., S. co. Tyrone, 1½ mile E. of Aughnacloy.

Glencripesdale House, seat, Argyllshire, at mouth of Glen Gripesdale, on S. side of Loch Sunart, 4 miles SW. of Salen.

Glencross, par., Edinburgh. See GLENCORSE.

Glencrutchery House, seat, 1½ mile N. of Douglas, Isle of Man.

Glencullen, pl., seat, and rivulet, S. co. Dublin; the river flows to the Cookstown river, 5 miles W. of Bray; it is 3 m. long.

Glendahurk, mountain vale, W. co. Mayo, near Clew Bay.

Glendale, seat, Skye island, in Glen Dale, 8 miles NW. of Dunvegan; P.O., T.O.

Glendalligan, hamlet, 7 miles SW. of Kilmacthomas, mid. co. Waterford.

Glendalough, mountain vale and hamlet, 8 miles NW. of Rathdrum, mid. co. Wicklow; a spot here is known as the "Seven Churches," from its being the site of an ancient city, one of the oldest seats of religion and learning in Ireland, founded by St. Kevin in the 6th century. There are interesting ecclesiastical ruins, and a round tower, one of the finest of its kind; P.O., T.O.

Glendargan, affluent of the Derg, on W. border of co. Tyrone.

Glendarragh, pl. and seat, 2 miles NW. of Newtown Mount Kennedy, NE. co. Wicklow.

Glendaruel, place with inn at head of Loch Riddon, Argyllshire; P.O., T.O. **Glendaruel House** is a seat.

Glendasan, vale, near Glendalough, mid. co. Wicklow; has a stream which joins the Avonmore.

Glendean's Banks, chasm, Traquair par., Peeblesshire, near the house of The Glen.

Glendebadel Bay, on NW. coast of Jura.

Glendelvine, seat, 3 miles N. of Murthly sta., Perth.

Glenderamakin, headstream of river Greta, W. Cumberland; issues from Scales Tarn on Saddleback, flows round Souther Fell, thence SW. to the confluence with St. John's Beck near Threlkeld.

Glenderaterra Beck, headstream of river Greta, W. Cumberland; rises between Skiddaw and Saddleback, and flows 3 miles S. to the Greta near Latrigg.

Glendermot, par., Londonderry. See CLONDERMOT.

Glendevon, par., S. Perthshire, among the Ochil Hills; 11,097 ac., pop. 147; P.O.; contains an old castle, and **Glendevon House,** seat, 7 miles N. of Dollar.

Glendhu, Loch, arm of the sea, 7 m. N. of Loch Assynt, W. Sutherlandshire; **Glendhu and Glencoul,** deer-forest (35,000); forms part of the old forest of Reay.

Glendine, affl. of Blackwater, SW. co. Waterford, 4 m. N. of Youghal.

Glendine Gap, glen, SW. of Slieve Bloom range, NW. Queen's co.

Glendinning, estate with remains of castle, NE. Dumfriesshire, on Megget Water, 4½ m. SW. of Wisp Hill.

Glendochart, farm, traversed by the Deil's Dyke, Penninghame par., NE. Wigtownshire.

Glendoe Deer Forest, Inverness-shire; 17,190 ac.; 3 m. E. of Fort-Augustus.

Glendoick, hamlet, 1½ m. NE. of Glencarse, SE. Perthshire; P.O.; ¾ mile N. is **Glendoick House.**

Glendoll Deer Forest, NW. Forfarshire, 18 m. NW. of Kirriemuir; about 10,000 ac.; contains many rare plants, and is a resort of naturalists and botanists.

Glendollagh, lough, co. Galway. See GARROMAN.

Glendon, par. and ry. sta. (**Glendon and Rushton**), M.R., N. Northamptonshire, 2½ miles NW. of Kettering; 791 ac., pop. 57; there are iron-ore mines in the vicinity; contains the seat of **Glendon Hall.**

Glendoo, mt., in co. and 9 miles S. of Dublin; alt., 1919 ft.

Glendorch Burn, affl. of Snar Water, Crawfordjohn par., Lanarkshire; at its mouth stood Glendorch Castle.

Glendorgal, seat, 1½ mile N. of Newquay, Cornwall.

Glendoune, seat, 1 mile S. of Girvan, Ayrshire.

Glendowan, ham., 10 miles WNW. of Letterkenny, mid. co. Donegal; P.O.

Glendowan Mountains, a range, N. co. Donegal; alt., 1770 ft.

Glendowran Burn, affluent of Snar Water, 1½ m. SSW. of Crawfordjohn, S. Lanarkshire.

Glendronach Distillery, Aberdeenshire, 7 miles NE. of Huntly.

Glenduckie, vil., 3 miles E. of Newburgh, Fifeshire; in N. vicinity is **Glenduckie Hill;** alt., 714 ft.

Glendue, wooded dell, S. Northumberland, descending to river South Tyne at Haydon Bridge.

Glenduff Castle, 9 miles S. of Newcastle, co. Limerick.

Glendullan, distillery, Banffshire, 2½ m. NE. of Dufftown.

Glendun, valley and rivulet, crossed by a viaduct 80 ft. high, N. co. Antrim; falls into the sea at Cushendun.

Glendye Lodge, seat, Strachan par., Kincardineshire, on Dye Water, 7 miles SW. of Banchory.

Gleneagles House (1624), seat of the Earl of Camperdown, SE. Perthshire, near foot of Glen Eagles, 1½ mile S. of Crieff Junction.

Glenealo, stream, mid. co. Wicklow, flows through the vale of Glendalough, past the ruins of the Seven Churches to its confluence with the Glendasan.

Glenealy, par. and vil. with ry. sta., D. W. & W. R., in co. and 5 miles SW. of Wicklow; 8097 ac., pop. 661; P.O., T.O.

Glenearn, seat, 2 m. SW. of Bridge of Earn, Perth.

Gleneask, pl. with inn, and seat, N. side of Lough Talt, 4½ miles NW. of co. Clare, W. co. Sligo; P.O.

Gleneely, place with inn, 5 m. SE. of Carndonagh, NE. co. Donegal; P.O.

Glenelg, par., estate, and vil., with quay, W. Inverness-shire—par., 134,778 ac., pop. 1503; vil., on Glenelg Bay, 7 miles SW. of Lochalsh; P.O., T.O. The par. is divided, by Loch Hourn and Loch Nevis, into the 3 districts of Glenelg, Knoidart, and Morar.

Glenelly.—mountain vale and rivulet, E. co. Antrim; the stream flows into Carnlough Bay.—**2. Glenelly,** river and mountain vale, N. co. Tyrone; the river joins the Owenkillew river at Carrickmore. **G. Lodge** is a seat.

Glenennich, glen, E. Inverness-shire, 5 m. SW. of Alvie, and stretching N. about 10 miles towards the Spey.

Glenericht House, seat, E. Perthshire, on river Ericht, 4 miles N. of Blairgowrie.

Glenesh, pass, co. Donegal, between Carrick and Ardara.

Glenessland Burn, affl. of Cairn Water, Dumfriesshire.

Glenetive House, seat, in Glen Etive, Argyllshire, 14 miles NE. of Taynuilt; P.O., T.O.

Glenfalloch House, seat of Marquis of Breadalbane, in Glen Falloch, SW. Perthshire, 2 miles N. of Ardlui Pier at head of Loch Lomond, and 7 miles SW. of Crianlarich.

Glenfarclas Distillery, Banffshire, 4 m. SW. Aberlour.

Glenfarg, pl. with ry. sta., N. B. R., SE. Perthshire, on borders of Kinross-shire, 10¼ miles S. of Perth, 37½ miles N. of Edinburgh, and 7 m. NNE. of Kinross by rail; alt., 456 ft.; P.O., T.O.

Glenfarne, ry. sta., Sligo, Leitrim, and Northern Counties Ry., near E. border of co. Leitrim, 7 miles E. of Manorhamilton; P.O.; **Glenfarne Hall** is 1 mile N. of sta., on Lough Macnean.

Glenfeochan, seat, at head of Loch Feochan, Argyllshire, 4 miles SE. of Oban.

Glenfernate (Upper) Lodge, 9½ miles E. of Pitlochry, Perthshire.

Glenferness House, seat of the Earl of Leven and Melville, Nairnshire, on river Findhorn, 8 miles SW. of Dunphail sta.; stands amidst beautiful scenery; P.O., T.O.

Glenfeshie Deer Forest, Inverness-shire; 13,260 ac.; is one of the finest deer forests in the north of Scotland. **Glenfeshie Lodge** is 10 miles SE. of Kingussie.

Glenfiddich Deer Forest, Banff; 25,000 ac.; **Glenfiddich Lodge,** on r. Fiddich, is 5½ m. S. of Dufftown.

Glenfield, par. with ry. sta., M. R., in co. and 2¾ miles NW. of Leicester; 772 ac., pop. 997; P.O., T.O.

Glenfield, ham., 1½ mile S. of Paisley, Renfrewshire.

Glenfield Frith, par., in co. and 4 miles NW. of Leicester; 294 ac., pop. 9. **Frith House** is a seat.

Glenfinart House, seat, at mouth of Glen Finart, Loch Long, Argyllshire, 1 m. N. of Ardentinny.

Glenfincastle, place, 9 miles N. of Aberfeldy, Perthshire.

Glenfinnan, hamlet, seat, and ry. sta., N. B. R. (alt., 210 ft.), at mouth of Glen Finnan, and at head of Loch Shiel, SW. Inverness-shire, 17 miles W. of Fort William; P.O.; Prince Charles's Monument (1815) marks the spot where he unfurled his banner, 19th August 1745. Here is **Glenfinnan Deer Forest.**

Glenfintaig, seat, at foot of Glen Gloy, Inverness-shire, 10 miles NE. of Fort William.

Glenflesk, glen, E. co. Kerry; the road from Killarney to Macroom and Cork runs through it; P.O.

Glenflesk Castle, ruin, near Scarva, co. Down.

Glenforsa House, seat, Mull island, Argyllshire, 1½ mile E. of Salen.

Glenfoyle Distillery, 5½ miles SW. of Gargunnock sta., Stirlingshire.

Glenfruin. See FRUIN WATER.

Glenfyne Distillery, Ardrishaig, Knapdale, W. Argyllshire.

Glenfyne Lodge, in Glen Fyne, Argyllshire, 6 miles NE. of Cairndow at head of Loch Fyne.

Glengaber Burn, affluent of Megget Water, Peebles.

Glengad, promontory, NE. co. Donegal, on W. side of Culdaff Bay.

Glengairn, *quoad sacra* par., in Glenmuick, Crathie, and Braemar pars., Aberdeenshire; pop. 317.

Glengall Lunatic Asylum, in co. and 2½ miles from Ayr.

Glengap Burn, affl. of Tarf Water, 3 m. NW. of Ringford, Kirkcudbright.

Glengariff, vil., 8 miles NW. of Bantry, SW. co. Cork; P.O., T.O.; is beautifully situated at the entrance to a mountain vale of the same name, through which the Glengariff river runs, and on the shore of **Glengariff Harbour,** an inlet of Bantry Bay. Its sheltered position and equable temperature cause it to be much frequented by patients suffering from chest and throat complaints. There are two hotels for tourists, and coach connection with Kenmare and Bantry. On the opposite shore of the harbour stands the seat of **Glengariff Castle,** amid beautiful grounds.

Glengarioch Distillery, Old Meldrum, Aberdeenshire.

Glengarnock, town with ry. sta., C. R., and ruined castle, N. Ayrshire, at foot of Kilbirnie Loch, 1 mile SE. of Kilbirnie; P.O., T.O.; has ironworks.

Glengarrisdale Bay, on NW. of Jura isl., Argyllshire, and 4 miles SW. from the N. extremity of the island.

Glengarry, *quoad sacra* par., Kilmonivaig par., and Boleskine and Abertarff par., Inverness-shire; pop. 722.

Glengarry Deer Forest, Inverness-shire; 18,000 ac.; pt-tn., Invergarry. The lodge is on the shores of Loch Oich.

Glengavel, Ayrshire. See GLENGIVEL.

Glengavlen, ham., NW. co. Cavan, 6 m. E. of Dowra; P.O., called **Glangevlin.** See also GLANGOOLIN.

Glengaw Burn, stream, in co. and par. of Ayr.

Glengirnaig, 4 miles from Ballater, Aberdeen; P.O.

Glengivel Water, affluent of Avon Water, W. Lanarkshire.

Glenglassaugh Distillery, near Portsoy, Banffshire.

Glengloy House, seat, in Glen Gloy, SW. Inverness-shire, 6 m. W. of Loch Arkaig.

Glengolly, ham., N. Caithness, 2 m. SW. of Thurso.

Glengomna, river, SE. co. Londonderry; flows ESE. to the Moyola near Draperstown.

Glengonner Water, left affluent of river Clyde, Lanarkshire, near Abington sta.

Glengorm (formerly **Sorn**) **Castle,** seat, in NW. of Mull island, 8 miles W. of Tobermory; P.O., T.O.

Glengormly, vil. and seat, 1½ mile S. of Carnmoney, SE. co. Antrim; pop. 215.

Glengowan, vil., N. Monkland par., 5 miles E. of Airdrie; Lanarkshire; contains large print works.

Glengraccoham, 2½ m. W. of Portree, Isle of Skye.

Glengrant Distillery, Rothes, E. Elginshire.

Glenguffock Hill, NW. Dumfriesshire, 4 miles NE. of Kirkconnel sta.; alt., 1583 ft.

Glenguin Distillery, Killearn, Stirlingshire.

Glengyle, seat, Perthshire, at mouth of Glen Gyle, W. end of Loch Katrine.

Glenhead Lodge, 11 miles NW. of Kirriemuir, Forfarshire.

Glenhesk, a mt. vale, near Newport, W. co. Mayo.

Glenhinnisdal, vil., in Glen Hinnisdal, Skye island, 12 miles NW. of Portree.

Glenholm. See BROUGHTON, GLENHOLM, &c.

Glenhopeknowe Burn, affl. of Tweed, 3 miles long, partly defining boundary of Selkirk and Peebles.

Glenhowan, vil., in co. and 5 miles SE. of Dumfries.

Glenhull, pl., 16 miles E. of Newtownstewart, N. co. Tyrone; P.O.

Gleniffer, Braes of, hill-range, Renfrewshire. See BRAES OF GLENIFFER.

Gleniffer Distillery, near Paisley, Renfrewshire.

Gleninagh, par., N. co. Clare, near Black Head, 12 miles N. of Ennistimon; 4291 ac., pop. 254.

Glenisla, par. and hamlet, W. Forfarshire, on river Isla, 9 miles NW. of Alyth; par., 41,242 ac., pop. 669; P.O., T.O.; 13 miles NW. of Alyth is **Glenisla House,** seat.

Glenisland, 8 miles N. of Castlebar, co. Mayo; P.O.

Glenkeen, par., co. Tipperary, 7 m. SW. of Templemore; 14,495 ac., pop. 2449; contains Borrisoleigh.

Glenkens, N. dist. of Kirkcudbrightshire; comprises the pars. of Carsphairn, Dalry, Kells, and Balmaclellan.

Glenkill Burn, left affluent of Water of Ae, Annandale, Dumfriesshire.

Glenkilry Lodge, on the Black Water, E. Perthshire, 12 miles N. of Blairgowrie.

Glenkinchie Distillery, Haddingtonshire, 2½ miles SE. of Ormiston sta.

Glenkindie House, seat, near the confluence of the Kindie and the Don, W. Aberdeenshire, 11 m. SW. of Rhynie; Glenkindie contains several "weems" or underground dwellings; P.O., T.O.

Glenkingie Deer Forest, Inverness-shire; 16,130 ac.; post-town, Fort William.

Glenkirk, shooting (part of Corrybrough), 2 m. S. of Tomatin sta., NE. Inverness-shire.

Glenkyllachy Lodge, 5 m. SW. of Tomatin sta., Inverness-shire, on river Findhorn.

Glenlaggan, seat, Kirkcudbrightshire, near Loch Ken, 7 miles NW. of Castle Douglas.

Glenlair, seat, Kirkcudbrightshire, on Urr Water, 7 miles N. of Castle Douglas.

Glenlark, stream, N. co. Tyrone; rises in Lough Lark, and flows 6 miles SW. to river Owenkillew.

Glenlednock, valley of the Lednock, 4 m. NE. of St. Fillans, Perthshire.

Glenlee, seat, Kirkcudbrightshire, on Water of Ken, 3 miles NW. of New Galloway.

Glenleigh, seat, near Hastings, E. Sussex.

Glenlivet, or **Glenlivat,** *quoad sacra* par., Inveravon par., Banffshire; pop. 1441; P.O., T.O. (5¾ miles SE. of Ballindalloch sta.). Here is **G. Distillery.** The battle of Glenlivet was fought 1594.

Glenlochar, hamlet, 3 miles NW. of Castle Douglas, Kirkcudbrightshire; P.O., T. O.; in vicinity is **G. Lodge.**

Glenlochay House, seat, 2½ m. NW. of Killin, Perth.

Glenlochsie (or **Dalmunzie**) **Lodge,** 3 miles from Spital of Glenshee, NE. Perthshire.

Glenlochy.—valley of the Lochy, W. Perthshire, 9 miles NE. of Tyndrum.—**2. Glenlochy,** distillery, Fort William, Inverness-shire.

Glenlogan, vil. with ironworks, Ayrshire, on r. Ayr, 3 m. E. of Catrine; in vicinity is **G. House.**

Glenloin, glen and seat, Argyllshire, at head of Loch Long.

Glenlora, seat, 1¾ mile W. of Lochwinnoch, Renfrewshire.

Glenlossie Distillery, in co. and 3 m. SW. of Elgin.

Glenlough. — lough, 4 miles S. of Carrickart, N. co. Donegal; is about 3 miles long.—**2. Glenlough,** ham., NW. co. Londonderry, 3½ m. W. of Claudy.—**3. Glenlough,** mountain, 12 miles NW. of Killybegs, SW. co. Donegal; alt., 1515 ft.—**4. Glenlough,** co. Leitrim. See GLENCAR.

Glenluce, vil. with ry. sta., P. & W. Jt. R., Wigtown, 8¾ m. SE. of Stranraer and 14¾ SW. of Newton Stewart; pop. 798; P.O., T.O.; 1½ mile NW., on Luce Water, are the ruins of **Glenluce Abbey** (1190).

Glenlyn, valley of the Lyn, N. Devon, near Lynton.

Glenlyon, Innerwick in, *quoad sacra* par., Fortingall par., NW. Perthshire; pop. 312; P.O., T.O. (at Innerwick, 10 miles W. of Fortingall), called **Glenlyon;** in vicinity of Fortingall is **G. House,** once the seat of the Campbells of Glenlyon.

Glenmachan, seat, N. co. Down, 4 miles NE. of Belfast.

Glenmacnass, mt. vale and waterfall, near Glendalough, mid. co. Wicklow; has a stream flowing into the Avonmore at Laragh.

Glenmakeeran, river, N. co. Antrim, joins the Cary, ¼ m. S. of Ballyvoy.

Glenmalire House, seat, 3 miles SE. of Portarlington, NE. Queen's co.

Glenmalure, mountain vale, 6 miles NW. of Rathdrum, mid. co. Wicklow; is traversed by the Avonbeg.

Glenmanno Burn, affluent of Scar Water, 6¾ miles NW. of Penpont, NW. Dumfriesshire.

Glenmarkie Lodge.—9½ m. SSW. of Keith, Aberdeenshire.—**2. Glenmarkie Lodge,** Forfarshire, 11 miles N. of Alyth.

Glenmarlin, ravine with waterfall, on Scar Water, NW. Dumfriesshire, 1 mile W. of Penpont.

Glenmavis, vil., Lanarkshire, forming part of New Monkland; P.O.

Glenmavis Distillery, Bathgate, Linlithgow.

Glenmaye, vil., 3 m. SW. of Peel, I. of Man; P.O.

Glenmazeran Lodge, 5½ m. SW. of Tomatin sta., Inverness-shire, on river Findhorn.

Glenmillan House, seat, 1 mile NE. of Lumphanan sta., Aberdeenshire.

Glenmoidart House, seat, in Moidart dist., SW. Inverness-shire, 10 miles NE. of Salen.

Glenmorangie Distillery, Tain, Ross and Cromarty.

Glenmore.—vil. and burn, 5 m. SW. of Portree, Skye.—**2. Glenmore,** ham., S. Ardnamurchan, Argyllshire, 8 m. SW. of Salen Inn.

Glenmore.—SE. co. Kilkenny, 8 miles NE. of Waterford; P.O.—**2. Glenmore,** ry. sta., Tralee and Dingle Ry., 1¾ m. NE. of Emalough sta., W. co. Kerry.—**3. Glenmore,** seat and ry. sta., Donegal Ry., 4 miles W. of Stranorlar, co. Donegal.—**4. Glenmore,** vil., S. co. Roscommon, 9 miles W. of Athlone.

Glenmore Burn, Bute island. See GLEN MORE.

Glenmore Castle, seat, in co. and 5 m. NW. of Wicklow.

Glenmore Deer Forest, Inverness-shire; 15,000 ac.; post-town, Abernethy; **Glenmore Lodge** is 6 miles SE. of Aviemore sta.

Glenmore House.—seat, on Loch Melford, Argyllshire, near Kilmelford.—**2. Glenmore House,** seat, 4¼ miles SE. of Maybole, Ayrshire.

Glenmore Water, Ayrshire. See GLENMUIR.

Glenmoriston, ancient par., now joined to Urquhart par., Inverness-shire; P.O., T.O., near **Invermoriston House,** at mouth of Glen Moriston; 9 miles SW., at Torgoyle Bridge, is Glenmoriston church. See URQUHART AND GLENMORISTON.

Glenmornan, affl. of r. Foyle, N. co. Tyrone, 4 m. N. of Strabane.

Glenmorven Lodge, Argyllshire, on Sound of Mull, 4 miles from Tobermory.

Glenmount Hill, S. Ayrshire, 3½ m. SW. of Dalmellington; alt., 1252 ft.

Glenmoy Burn, affl. of S. Esk, 6 m. long, 2 m. N. of Cortachy Castle, mid. Forfarshire.

Glenmuick, par., Aberdeenshire, on river Dee; 87,341 ac., pop. 2469; contains **Glenmuick House,** 2 miles SW. of Ballater.

Glenmuick and Bachnagairn Deer Forest, Aberdeen and Forfar; 19,030 ac.; post-town, Ballater.

Glenmuir Water, headstream of Lugar Water, E. Ayrshire: on border of co. is **Glenmuirshaw,** a wild moorland vale.

Glennagalliagh, mountain, 4 miles NW. of Killaloe, E. co. Clare; alt., 1746 ft.

Glennagoul, vil., N. co. Cork, 6 m. NE. of Buttevant.

Glennalong, or **Glenaline,** hill, near Lough Erne, W. co. Fermanagh; 793 ft. high.

Glennamona, mountain, 8 miles NW. of Newport, W. co. Mayo; alt., 2067 ft.

Glennevis House, seat on Water of Nevis, SW. Inverness-shire, 3 miles SE. of Fort William.

Glenny, streamlet, flowing S. through a deep ravine to Lake of Menteith, 9 miles SW. of Doune, SW. Perthshire.

Glenny Law, hill, near Abernyte, SE. Perthshire.

Glenochil, pl. with ry. sta. (**Menstrie and Glenochil**), N. B. R., 4 miles NW. of Alloa, Clackmannanshire. Here is Glenochil Distillery.

Glenoe, hamlet, 4 miles S. of Larne, E. co. Antrim.

Glenogil House.—seat, Forfarshire, in Glen Ogil, 10 m. NE. of Kirriemuir.—**2. Glenogil House,** or **Easter Ogil,** seat, Forfarshire, in Den of Ogil, 9 m. NE. of Kirriemuir.

Glenogilvie, estate, 6½ miles NE. of Coupar-Angus, Forfarshire.

Glenogra, par., E. co. Limerick, 5 m. E. of Croom; 4252 ac., pop. 385.

Glenone, 1 m. from Port Glenone, W. co. Antrim; P.O.

Glenorchy and Inishail, united par., NE. Argyllshire, 12 m. W. of Tyndrum; 146,628 ac., pop. 1194; **Glenorchy Lodge** is ½ mile from Dalmally.

Glenormiston House, seat, near the Tweed, 1½ mile NW. of Innerleithen, Peeblesshire.

Glenosheen, hamlet, 3 miles SW. of Kilfinane, SE. co. Limerick.

Glenpatrick, ravine, N. co. Waterford, 6 miles SE. of Clonmel.

Glenprosen, *quoad sacra* par., Cortachy and Clova par., Forfarshire; pop. 141; P.O., T.O. **Glenprosen Lodge** is 12 miles NW. of Kirriemuir.

Glenquaich Lodge, on S. side of Loch Freuchie, Perthshire, 13 miles SW. of Dunkeld.

Glenquicken Moor, SW. Kirkcudbrightshire, 3 miles E. of Creetown.

Glenquiech, seat, Forfarshire, 7 miles NE. of Kirriemuir.

Glenquoich Deer Forest, Inverness-shire; about 50,000 ac.; post-town, Invergarry; **Glenquoich Lodge** is on N. side of Loch Quoich.

Glenrandal, affl. of r. Faughan, N. co. Londonderry, at Claudy.

Glenrath Burn, affluent of Manor Water, in co. and 7 miles SW. of Peebles.

Glenravel, seat, 9 miles S. of Cushendall, co. Antrim; P.O.

Glenree, riv., 10 m. long, affl. of Moy riv., at Ballina, N. co. Mayo.

Glenridding, ham. and mountain vale, on NW. border of Westmorland; the glen is traversed by Glenridding Beck, which descends from Helvellyn and flows into Ullswater; at its mouth is the seat of **Glenridding House;** P.O., T.O.

Glenridge, seat, NW. Surrey, 3½ miles SW. of Staines.

Glenrinnes, *quoad sacra* par., Aberlour and Mortlach pars., Banffshire; pop. 337. **G. Lodge** is a seat.

Glenrisdell, seat, 6¼ miles S. of Tarbert, Kintyre, W. Argyllshire.

Glenroe, ham., N. co. Clare, 5 m. NE. of Corofin.

Glenrossal Lodge, 9 miles from Invershin sta., S. Sutherlandshire.

Glenrothes Distillery, Rothes, E. Elginshire.

Glens, The, seat, co. Kerry; post-town, Flesk.

Glensanda Castle, on W. coast of Loch Linnhe, Argyllshire. See CASTLE MEARNAIG.

Glensax Burn, trouting stream, Selkirk and Peebles; flows 7 miles N. to the Tweed, 1½ mile SE. of Peebles.

Glenshane, mt., co. Londonderry, 5½ m. NW. of Maghera; alt., 1507 ft. **G. Pass** lies between Maghera and Dungiven.

Glenshee, *quoad sacra* par. and hamlet, NE. Perthshire—par., pop. 163; hamlet (Spital of Glenshee), on Shee Water, at head of Glen Shee, 20 miles NW. of Blairgowrie; P.O., T.O.; at hamlet is **Glenshee Lodge.**

Glensheiane, affl. of Blackwater, SW. co. Waterford, which it joins at Cappoquin.

Glenshellish, seat, 3½ m. NE. of Strachur, Argyllshire.

Glenshesk, rivulet, N. co. Antrim; falls into the sea near Ballycastle.

Glenshiel, par., S. Ross and Cromarty; 57,320 ac., pop. 343; the church is on Loch Duich, 8 miles SE. Kyle of Lochalsh; P.O., T.O.

Glenshieldaig Deer Forest, Ross and Cromarty; 10,860 ac.; post-town, Lochcarron.

Glenshirra Lodge, Inverness-shire, on E. side of Loch Crunachan, near river Spey.

Glenskiach Distillery, 3 miles SW. of Evanton, NE. Ross and Cromarty.

Glenspean Lodge, on river Spean, Inverness-shire, 16 miles NE. of Fort-William.

Glenspey Distillery, Rothes, Elginshire.

Glenstal, place, in co. and 9 miles NE. of Limerick. **G. Castle** is a seat.

Glenstewart, seat, property of the Marquis of Queensberry, S. Dumfriesshire, 5 miles NW. of Annan.

Glenstriven House, seat, on E. side of Loch Striven, Argyllshire, 9 miles NW. of Toward Point pier.

Glentaggart Burn, affluent of Glespin Burn, 3 m. SW. of Douglas, Lanarkshire.

Glentane, pl., 2 miles W. of Castleblakeney, E. co. Galway; P.O.

Glentana Deer Forest, Aberdeenshire, 4½ m. SW. of Aboyne; 28,000 ac.; **Glentanna House** is a seat.

Glentanner, Aberdeenshire. See ABOYNE.

Glentarras Distillery, near Langholm, Dumfries.

Glentauchers Distillery, near Keith, Banffshire.

Glentham, par. and vil., N. Lincolnshire, 7½ miles NW. of Market-Rasen; 2811 ac., pop. 376; P.O., T.O.

Glenthomaus, ravine, near Maum Thomaus mountain, W. co. Mayo, and 6½ m. NW. of Newport.

Glenthorne, romantic glen, on borders of Devon and Somerset, 5 miles E. of Lynton; contains the seat of **Glenthorne House.**

Glenties, vil. and ry. sta., Donegal Ry., W. co. Donegal, on river Owenea, 24½ miles W. of Stranorlar; pop. 366; P.O., T.O. Market day, *Monday.* The mfr. of flannels and hand-knit hosiery gives employment to many families of the vil. and district.

Glentirrow, or **Glenterra,** moorish tract, with standing stones, 2½ m. SW. of New Luce, Wigtownshire.

Glentogher, ham., 3 m. S. of Carndonagh, Donegal; P.O.

Glentoo, Loch, Kirkcudbright, 4½ m. W. of Castle-Douglas.

Glentower. See GLEN TOWER.

Glentromie, seat, E. Inverness-sh., 3 m. SE. of Kingussie.

Glentrool Lodge. See GLEN TROOL.

Glentruim, seat, at mouth of Glen Truim, Inverness-sh., 7 m. SW. of Kingussie; the road from Perth to Inverness runs through the glen; it is also traversed by the H. Ry.

Glentulchan. See GLEN TULCHAN.

Glenturrenmuir, vil., ½ m. SE. of Kippen, Stirling.

Glenturret (Hosh) Distillery, near Crieff, Perth.

Glenturret Lodge, Perthshire. See GLEN TURRET.

Glentworth, par., NW. Lincolnshire, 8 miles SE. of Gainsborough; 3128 ac., pop. 295; P.O.; contains **Glentworth House.**

Glenugie Distillery, Peterhead, Aberdeenshire.

Glenuig, glen, hill, seat, and ham., on bay of same name, Moidart dist., SW. Inverness-shire; P.O.; alt. of hill, 943 ft.

Glenullen, ravine, 4 m. SW. of Garvagh, E. co. Londonderry.

Glenure House, Argyll. See GLEN URE.

Glenurquhart, pl., 7 miles W. of Drumnadrochit, Inverness-shire; P.O., T.O.; called **Glen Urquhart.**

Glenury Distillery, Stonehaven, Kincardineshire.

Glenusk, seat, 2½ miles NE. of Caerleon, Monmouthshire.

Glenvar, pl., 6 m. NE. of Rathmullen, N. co. Donegal; P.O.

Glenveagh, glen and seat, Donegal. See GLENBEAGH.

Glenview, seat, co. Wicklow; post-town, Delgany.

Glenville.—vil., E. co. Cork, 7 miles SW. of Rathcormack; pop. 138; P.O.; **G. Manor House** is a seat.—**2. Glenville,** pl. and seat, 1 mile N. of Ardagh ry. sta., W. co. Limerick.—**3. Glenville,** seat, ⅝ mile N. of Cushendall, NE. co. Antrim.

Glenwharry Burn, affluent of river Nith, at Kirkconnel, NW. Dumfriesshire.

Glenwherry, 6 miles E. of Ballymena, co. Antrim; P.O. See GLENWHIRRY.

Glenwhilly, hamlet with ry. sta., G. & SW. R., Wigtownshire, 16¾ miles NE. of Stranraer by rail; P.O., called **Glenwhillie;** alt. of ry. sta., 482 ft.

Glenwhirry, par. and hamlet, mid. co. Antrim, in Glenwhirry Vale, 6 miles E. of Ballymena; 11,364 ac., pop. 1002; P.O., called **Glenwherry.** The Glenwhirry rivulet flows 12 m. W. to the Main 4 m. W. of Kells.

Glenwilliam, seat, 8 miles W. of Bruree ry. sta., S. co. Limerick.

Glenwood, seat, 4 m. N. of Rathdrum, co. Wicklow.

Glenzier, burn, SE. Dumfriesshire; rising near Langholm, it flows 10 m. SE. into Cumberland and falls into the Esk, 1¾ m. SW. of Kirkandrews.

Glespin Burn, right affluent of Douglas Water, 1 m. SW. of Douglas, Lanarkshire.

Glesterlaw, Forfarshire. See GLASTERLAW.

Gletness, North Isle and **South Isle of,** 2 islands, Shetland, 6 miles N. of Lerwick.

Glevering, hamlet, E. Suffolk, 4 m. S. of Framlingham; in vicinity is the seat of **G. Hall.**

Glewstone, hamlet, Herefordshire, on river Wye, 3 miles SW. of Ross; P.O.

Glidden, hamlet, N. Hants, 7 miles SW. of Petersfield.

Gliffnes, seat, SE. Brecknocksh., 3 m. NW. of Crickhowell.

Glimps Holm, island, 2½ m. W. of Rose Ness, Orkney, in Holm Sound.

Glin, seaport vil., W. co. Limerick, at the influx of river Glin to the Shannon, 8 miles SW. of Foynes; pop. 714; P.O., T.O. Market day, *Tuesday;* in vicinity is **Glin Castle,** the seat of the Knight of Glin, by whose family it has been held for between 600 and 700 years.

Glinn, lough, 1½ m. long, NW. co. Roscommon, 5 m. NW. of Castlereagh.

Glinsk, hamlet and seat, 2 m. S. of Ballymoe, N. co. Galway; P.O.

Glinton, par. and vil., N. Northamptonshire, 3 miles SE. of Market Deeping; 1368 ac., pop. 356; P.O., T.O.

Globe Road and Devonshire Street, ry. sta., G. E. R., 1¾ mile NE. of Liverpool Street sta., London.

Globwll, hamlet, 1 mile from Llanfyllin, Montgomeryshire.

Gloddaeth, seat, on coast of Carnarvonshire, 3 miles NE. of Conway.

Glodwick, 2 eccl. dists. (Christchurch and St. Mark), Prestwick par., SE. Lancashire—Christchurch, pop. 6569; St. Mark, pop. 11,192.

Glogue, ry. sta., G. W. R., NE. Pembrokeshire, 13¼ m. S. of Cardigan.

Glomach, Falls of, waterfall, SW. Ross and Cromarty, in a wild ravine on the Glomach, a headstream of the Elchaig; is 370 feet in leap.

Glomach Deer Forest, Ross and Cromarty. See KILLILAN AND GLOMACH.

Gloomingside Burn, Clackmannan. See GANNEL.

Glooston, par. and vil., Leicestershire, 5 miles NE. of Market Harborough; 973 ac., pop. 63; has church of 13th century.

Glorat, seat, Stirlingshire, 1 m. E. of Lennoxtown.

Glore, riv., 9 m. long, flowing from Mannin Lough to Pollagh riv., SE. co. Mayo.

Glore Lough, 2 m. NE. Castlepollard, from which issues the **G.** r., an affl. of the Inny, N. co. Westmeath.

Glororum, par., N. Northumberland, 4 miles E. of Belford; 460 ac., pop. 33.

Glory, affl. of King's river, which it joins at Kells, mid. co. Kilkenny.

Glossop, mun. bor., market town, par., and ry. sta., G. C. R., N. Derbyshire, 13 miles SE. of Manchester; mun. bor. and par., 3052 ac., pop. 21,526. Market days, *Tuesday* and *Saturday.* The town has rapidly increased in size during recent years. It is the great centre of the cotton mfr. in Derbyshire; it likewise has iron foundries, woollen and paper mills, dyeing and printing works, and bleaching greens. It contains public baths and a free library. There are coal mines in the neighbourhood. In close proximity to the town is **Glossop Hall,** seat of Lord Howard of Glossop.

Gloster Hill, par., N. Northumberland, on river Coquet, 7½ miles SE. of Alnwick; 213 ac., pop. 49.

Gloucester, parl. and co. bor., par., city, port, market and co. town, with ry. sta., G. W. & M. Rys., E.

Gloucestershire, on E. bank of river Severn, 48 miles S. of Birmingham, 114 miles NW. of London, and 37 miles NNE. of Bristol—parl. bor., 1437 ac., pop. 45,146; co. bor. and par., 2315 ac., pop. 47,955. Market day, *Saturday*. The antiquity of Gloucester is amply proved both by recorded history and by the discovered relics of its ancient inhabitants—British, Roman, and Saxon. Its ecclesiastical associations are of the greatest interest. In 679 a monastery was founded, and is still represented by the magnificent cathedral which adorns the city. The see of Gloucester was formed in 1541; before that date the whole of the co. belonged to Worcester diocese. Several parliaments were anciently held in the city. During its occupation by the Parliamentarians in 1643 it was besieged by Charles I. A modern cross marks the spot where Bishop Hooper suffered martyrdom in 1555. G. contains, besides the Cathedral and Town Hall, the College School, the Crypt Grammar School (with exhibition to Pembroke College, Oxford), and Blue Coat Hospital, founded 1666; a new episcopal palace was built in 1861. The public park and pleasure grounds cover an area of twenty acres, while there are recreation grounds in various parts of the city. There are good public baths. A new and well-equipped hospital for infectious diseases has been built about one mile from the city boundary. The museum and technical schools are under municipal control; over a thousand persons attend the classes. The electricity works of the Corporation were opened in 1900; they were erected at a cost of over £57,000, exclusive of the site, which was already the property of the municipality. A triennial musical festival is held in Gloucester alternately with Worcester and Hereford. Gloucester carries on an important foreign trade, especially with the Baltic ports. The Gloucester and Berkeley Canal (16 miles) connects the city docks (12½ ac.) with those at Sharpness on the estuary of the Severn. (For shipping statistics, see APPENDIX.) G. has mfrs. of cutlery and shipbuilding, foundries, chemical works, cordage works, railway plant works, agricultural implement works, and breweries. Gloucester was the birthplace of Taylor, the Water Poet (1580–1654), Whitfield, the founder of the Calvinistic Methodists (1714–1770), and Raikes, the founder of Sunday schools in England (1735–1811). The bor. returns 1 member to Parliament (2 members until 1885).

Gloucestershire, a west Midland co., situated upon the estuary of the Severn, and bounded N. and NE. by Herefordshire, Worcestershire, and Warwickshire; E. by Oxfordshire; S. by Berks, Wilts, and Somerset; and W. by Monmouthshire, Herefordshire, and the estuary of the Severn; greatest length, SW. to NE., 64 miles; greatest breadth, NW. to SE., 36 miles; area (inclusive of 2 co. bors.), 805,482 ac., pop. 708,439. The face of the county shows varied aspects, of which the most distinctive are the Cotswold Hills, in the E.; the valley of the Severn, in the middle; and the Forest of Dean, in the W. Besides the Severn there are numerous important rivers, such as the Avon, Lower Avon, Wye, Thames, Leach, and Windrush. The co. is served by the M. R., G. W. R., and Mid. and South-Western Junction Ry. The canal system has been largely developed, and several important waterways of that description pass through the county. The Thames and Severn Canal is entirely within Gloucestershire. Agriculture forms the leading occupation of the rural population; in the hills sheep-farming receives attention; while the rich valley of the Severn has long been famed for the superiority of its products. Its luxuriant pastures especially have originated and supported a great industry in the shape of dairy farms which produce the celebrated Glo'ster cheese. (For agricultural statistics, see APPENDIX.) In the W. of the county are 2 great coal-fields—the Forest of Dean, which also has iron ore, and the Bristol coal-field. Other minerals are ochre, gypsum, barytes, quartz, limestone, and freestone. The mfrs. include silk, woollen, and cotton stuffs, gloves, glass, &c., and at Bristol there are also mfrs. of hardware, and of broadcloth in the Stroud Valley. The ancient or geographical county of Gloucestershire comprises 359 pars., the greater part of the parl. and the entire co. bor. of Bristol (4 members), the parl. and mun. bors. of Cheltenham (1 member) and Gloucester (1 member), and the mun. bor. of Tewkesbury. It is mostly in the dioceses of Gloucester and Bristol. For parliamentary purposes it is divided into 5 divisions, viz., Mid or Stroud, Northern or Tewkesbury, Eastern or Cirencester, Forest of Dean, and Southern or Thornbury, 1 member for each division.

Gloucester Road (Brompton), ry. sta., Met. & Met. Dist. Rys., in W. of London. See BROMPTON.

Glounagalt Bridge, ry. sta., Tralee and Dingle Ry., W. co. Kerry, 3½ miles SW. of Castlegregory Junction.

Glounthaune, pl., 1 mile from Queenstown Junction, co. Cork; P.O., T.O.

Gloup, The, cave, Mainland island, Orkney, 11 m. SW. of Stronsay.

Gloup Hall, seat, in N. of Yell island, Shetland, on Gloup Voe, 3 miles NW. of Cullavoe.

Gloup Holm, isl., near mouth of Gloup Voe, Shetland.

Glover's House, seat, near Sittingbourne, N. Kent.

Glow, Loch, among the Cleish Hills, on border of Fifeshire and Kinross-shire, 4¾ m. NE. of Saline.

Glower-o'er-'em Hill, Linlithgowshire, 4 m. E. of Polmont; commands an extensive prospect.

Gloy, small stream, Inverness-shire; falls into Loch Lochy. See GLEN GLOY.

Glunimore, island, near Sanda isl., Kintyre, Argyll.

Glupe, The, vast cavern, in N. front of Duncansbay Head, Caithness-shire.

Glusburn, par. and vil., N. div. W. R. Yorkshire, on river Aire, 4 miles S. of Skipton; 1527 ac., pop. 2397.

Gluss Isle, peninsula, in E. of Mainland, Shetland, on E. side of Gluss Voe and 6 m. W. of Yell.

Glutt, burn and grouse moor, Caithness-shire, 26 miles S. of Thurso; the burn flows 10 m. SE. and then N. to the Thurso. **G. Lodge** is a seat.

Glutton Dale, small pass, at Park Hill, N. Derbyshire, near Sterndale. **G. Bridge** crosses the Dove at the foot of the pass.

Gluvian, vil., in par. and N. vicinity of St. Columb Major, E. Cornwall.

Glyde, romantic ravine on S. border of Bucks.

Glyde, river, mid. co. Louth; rises near Carrickmacross, co. Monaghan, and flows E. to Dundalk Bay.

Glyde Court, seat, in co. and 4 miles S. of Louth.

Glyder-fach and **Glyder-fawr,** 2 peaks of Snowdonia, Carnarvonshire; alt., 3262 and 3279 ft.

Glyme, river, Oxfordshire; rises near Heythorp, and flows 8 miles SE. through Blenheim Park to the Evenlode.

Glympton, par. and vil., mid. Oxfordshire, on river Glyme, 3½ miles NW. of Woodstock; 1259 ac., pop. 147; P.O.; contains the seat of **Glympton Park.**

Glyn.—hamlet, Carmarthenshire, 5 miles NE. of Llanelly. —**2. Glyn,** hamlet, Carmarthenshire, on river Cothi, 8½ miles N. of Llandilo.—**3. Glyn,** ham. with slate quarries, Carnarvonshire, ¾ mile NW. of Llanberis.—**4. Glyn,** Denbighshire. See GLYNCEIRIOG.—**5. Glyn,** par. and vil., in co. and 9 miles W. of Brecon; 6062 ac., pop. 206. —**6. Glyn,** seat, 3 miles NW. of Harlech, Merioneth.

Glyn, 2 miles S. of Larne, E. co. Antrim; P.O. See GLYNN.

Glynceiriog, pl. with ry. sta., Glyn Valley Ry., S. Denbighshire, 6½ miles W. of Chirk; P.O., T.O., called **Glyn.**

Glyn Ceiriog, hamlet, Montgomeryshire, 3 miles NE. of Machynlleth; P.O.

Glyn Celyn, seat, in co. and vicinity of Brecknock.

Glyn Cogan, seat, near Berriew, Montgomeryshire.

Glyn Counon, hamlet, Glamorgan, on river Taff, 6 miles SW. of Merthyr Tydfil.

Glyn Dyffryn, glen with waterfall, near Corwen, Merioneth.

Glyn Dyfrdwy, eccl. dist. and hamlet with ry. sta., G. W. R., Corwen par., Merioneth—dist., pop. 614; hamlet, on NE. border of co., 4¾ miles E. of Corwen; P.O., T.O.

Glyn Neath, vil. with ry. sta., G. W. R., near N. border of Glamorgan, 12 miles NE. of Neath; P.O., T.O. **G.** is a favourite tourist centre.

Glyn Rumney, hamlet, Glamorgan, on river Rumney, 5 miles NW. of Caerphilly.

Glynaman, hamlet, 5 m. S. of Llandilo, Carmarthenshire, on river Aman.

Glynarthen, pl., 10 m. NW. of Llandyssil, Cardigan; P.O.

Glynbrochan, hamlet, Montgomeryshire, 5 miles SW. of Llanidloes.

Glynch House, seat, 6 miles NW. of Rockcorry, co. Monaghan.

Glyncorwg, par. and urb. dist., Glamorgan, on river Corwg, 2 miles NE. of Cymmer; urb. dist. and par., 13,927 ac., pop. 6452; P.O., T.O.; coal and iron mines.

Glynde, par. and vil. with ry sta., L. B. & S. C. R., SE. Sussex, 3 miles SE. of Lewes; 1570 ac., pop. 359; P.O., T.O.; in vicinity of vil. are the seats of **Glynde Bourne** and **Glynde Place.**

Glynfach, par. and vil., Brecknockshire, 2 miles S. of Hay; 3693 ac., pop. 45.

Glynfechan, ham., 3 m. SE. of Llangollen, Denbighshire.

Glyngynwith, hamlet, Montgomeryshire, 5 miles SW. of Llanidloes.

Glynhafren, hamlet, near Llanidloes, Montgomeryshire.

Glynhafrenuchcoed, hamlet, Montgomeryshire, 5 miles SW. of Llanidloes.

Glynhir, seat, 4 miles S. of Llandilo, Carmarthen.

Glynllifon Park. See GLYNNLLIVON CASTLE.

Glynn.—hamlet, in co. and 4 miles SE. of Carmarthen.—**2. Glynn,** hamlet, Carmarthenshire, 3 miles SW. of Llandilo.—**3. Glynn,** hamlet, Carnarvonshire, 2 miles SW. of Conway.—**4. Glynn,** seat of Lord Vivian, on river Fowey, E. Cornwall, 3½ miles SE. of Bodmin.

Glynn.—par. and vil. with ry. sta, B. & N. C. R., E. co. Antrim, on Lough Larne, 2 miles S. of Larne—par., 4500 ac., pop. 1391; vil., pop. 227; P.O.; in vicinity of vil. is the seat of **Glynn Park.**—**2. Glynn,** a hilly district and ham., in co. and 6½ m. NW. of Wexford; P.O.—**3. Glynn,** ham., 4 m. SE. of Craiguenamagh, S. co. Carlow; P.O.

Glynn Collwyn, hamlet and glen, Brecknockshire, 8 miles NE. of Merthyr Tydfil; the glen is 6 miles long.

Glynnllivon Castle, seat, in co. and 5 m. S. of Carnarvon.

Glyntaff, eccl. dist. and hamlet, Eglwysilan, Llantrisaint, and Llanwonno pars., Glamorgan—dist., pop. 6939; hamlet, on river Taff, 5 miles W. of Caerphilly.

Glyntawe, par. and vil., in co. and 7½ miles W. of Brecknock; 2604 ac., pop. 147.

Glyntay, hamlet, Carmarthenshire, 4 miles S. of Landilo.

Glyn-Traian, 3½ miles SE. of Llangollen, Denbighshire; 7830 ac., pop. 888; has coal and iron mines.

Glyntrefnant, hamlet, Montgomeryshire, on river Trefnant, 4 m. N. of Llanidloes.

Glynville, hamlet, Dorset, 1 mile SE. of Wimborne.

Glynwood, seat, 4 m. SE. of Athlone, co. Westmeath.

Glyn-y-Garth, pl. and seat, 2 miles SW. of Beaumaris, Anglesey; P.O., T.O.

Gneeves, hamlet, 4 m. SE. of Kanturk, N. co. Cork.

Gneevguilla, pl., 3½ miles N. of Rathmore ry. sta., E. co. Kerry; P.O., called **Gneevguilla.**

Gnoll Castle, seat, 1 mile SE. of Neath, Glamorgan.

Gnosall, par. and small town with ry. sta., L. & NW. R., in co. and 6½ miles SW. of Stafford, on river Rowley; 10,007 ac., pop. 2047; P.O., T.O.

Goadby, par. and vil., S. Leicestershire, 8 miles N. of Market Harborough; 961 ac., pop. 74.

Goadby Marwood, par. and vil., N. Leicestershire, 5 miles NE. of Melton Mowbray; 1650 ac., pop. 188; P.O.; has church of 13th century; contains seat of **G. M. Hall.**

Goales, ravine, Kilmany par., Fifeshire.

Goat, hamlet, W. Cumberland, on river Derwent, 1 mile NW. of Cockermouth.

Goat Fell, mountain, in E. of Arran island, 3 miles NW. of Brodick; alt., 2866 ft.; forms a prominent feature in the scenery of the Firth of Clyde, and commands an almost unrivalled view. The ascent from Brodick being comparatively simple, Goatfell is much climbed by tourists.

Goat Island.—in Lough Mahon, in co. and 6 m. S. co. Cork; 3 ac.—**2. Goat Island,** S. co. Cork, is a very small island lying off the coast.

Goatacre, hamlet, N. Wilts, 4 miles NE. of Calne.

Goatfield, seat, on Loch Fyne, Argyllshire, 8½ miles SW. of Inveraray.

Goathill, par. and vil., E. Somerset, 2½ miles E. of Sherborne; 298 ac., pop. 51.

Goathland, par., seat, and vil., with ry. sta., N. E. R., N. R. Yorkshire, 9½ miles SW. of Whitby; 9292 ac., pop. 474; P.O., T.O.

Goathorn, hamlet, on Poole Harbour, Dorset, 6 miles SE. of Wareham.

Goathurst, par., Somerset, 3½ miles SW. of Bridgwater; 1673 ac., pop. 239; P.O., T.O.

Goatmilk Hill, Fifeshire, 1 mile S. of Leslie; alt., 561 ft.

Goat's Water, tarn, between the Old Man and Dow Crag, 2 miles W. of Coniston, N. Lancashire.

Goatstown.—vil. in co. and 4 m. S. of Dublin; pop. 118.—**2. Goatstown,** hamlet, 1 mile N. of Borrisokane, N. co. Tipperary.—**3. Goatstown,** ham., 5¾ m. NW. of Naas, N. co. Kildare; P.O.

Geauch Hill, NW. Kincardineshire, 2½ m. WSW. of Banchory; alt., 1104 ft.

Gobbins, The, a range of basaltic cliffs, on E. coast of Island Magee, E. co. Antrim, 250 ft. high.

Gobernuisgach, seat, 28 m. N. of Lairg, NW. Sutherlandshire.

Gobhan's Castle, a ruin, 2 miles from Ballycastle, N. co. Antrim.

Gobions, seat, 3 miles NE. of Hatfield, Herts; was the residence of Sir Thomas More (1480–1535), Chancellor of England.

Goblins Cave, Perthshire. See COIR NAN URISKIN.

Goblin's Den, wild ravine, cutting Ardtornish headland, in SW. of Mull island, Argyllshire.

Gobowen, pl. with ry. sta., G. W. R., 2½ miles NE. of Oswestry, N. Shropshire; P.O., T.O.

Godalming.—mun. bor., market town, and par., with ry. sta., L. & SW. R., W. Surrey, on river Wey, 34½ miles SW. of London by rail—par. and mun. bor., 812 ac., pop. 8748; P.O., T.O. Market days, *Wednesday* and *Saturday.* The town was first incorporated in 1572, but it is said to be of Saxon origin. Mfrs. of stockings, gloves, leather, paper, &c., are carried on to a small extent. **G.** contains a technical and art school. To the N. of the town is the famous Public School of the Charterhouse, removed from London in 1872. An archway, on which old pupils had carved their names, was brought from London. **Godalming Rural,** par., adjoining the above; 6129 ac., pop. 8748.

Godard's Castle, ruin, 3 m. NE. of Maidstone, mid. Kent.

Godden Green, hamlet, W. Kent, 2½ miles NE. of Sevenoaks; P.O.

Goddington, seat, 2 miles NW. of Ashford, E. Kent.

Godin Island, Skerry, 5½ m. NE. of St. Peter Port, Guernsey.

Godington, par., NE. Oxfordshire, 5½ miles NE. of Bicester; 1019 ac., pop. 57.

Godley, par. with ry. sta. (**Godley Junction**), C. L. C. R. and G. C. R., E. Cheshire, in the mun. bor. of Hyde; 645 ac., pop. 1691. In the vicinity is **Godley Reservoir,** Manchester water supply; top water area, 15 ac.; holding capacity, 61 million gallons.

Godmanchester, mun. bor., market town, and par., with ry. sta., G. N. & G.E. Jt. R., Huntingdonshire, on r. Ouse, within parl. limits of, and adjoining Huntingdon—mun. bor. and par., 4907 ac., pop. 2017; P.O., T.O. Market day, *Saturday.* Its industries are wholly agricultural; it has a reputation for milk cheeses.

Godmanstone, par. and vil., mid. Dorset, on river Cerne, 2½ m. S. of Cerne Abbas; 1172 ac., pop. 97; P.O.

Godmersham, par. and vil., E. Kent, on river Stour, 6 miles NE. of Ashford; 3107 ac., pop. 336; P.O.; in vicinity of vil. is the seat of **G. Park.**

Godney, eccl. dist. and hamlet, Meare par., mid. Somerset—dist., pop. 302; hamlet, on river Brue, 4½ miles NW. of Glastonbury; P.O.

Godnow Bridge, ry. sta., G. C. R., on NW. border of Lincolnshire, 5 miles W. of Althorpe sta.

Godolphin, eccl. dist. and hamlet, Breage par., S. Cornwall; dist., pop. 854; P.O., called **Godolphin Cross;** the hamlet is 5 miles NW. of Helston; in vicinity is the seat of **Godolphin Park.**

Godreaman, pl., 1 m. from Aberdare, NE. Glamorganshire; P.O.

Godrergraig, ham., 3½ miles SW. of Ystradgynlais, NW. Glamorganshire; P.O.

Godrevy, island and vil., W. coast of Cornwall, on N. side of St. Ives Bay; on Godrevy Point is a lighthouse 86 ft. high, with flashing light (Godrevy) 120 ft. above high water, and fixed light (Godrevy) 93 ft. above high water, seen 17 and 15 miles respectively.

Godsbury, barrow, 2 miles S. of Easton, S. Wilts.

Godsfield, par., N. Hants, 3½ miles NE. of New Alresford; 509 ac., pop. 13.

Godshill.—hamlet, 2 m. E. of Fordingbridge, Hants; P.O.—**2. Godshill,** par. and vil. with ry. sta., I. o. W. C. R., Isle of Wight, 5½ m. NW. of Ventnor; 6407 ac., pop. 906; P.O.

Godsman's Walk, terrace with extensive view, in vicinity of town of Inverness.

Godstone, par. and vil. with ry. sta., SE. & C. R. (2 miles S. of vil.), E. Surrey, 6½ miles NE. of Reigate; 6830 ac., pop. 2800; P.O., T.O.

Godstow, vil., in co. and 3½ miles NW. of Oxford; has scanty ruins of a nunnery (1138). The Thames is here crossed by a bridge of two arches.

Godwick Hall, seat, 3 m. NE. of Litcham, W. Norfolk.

Godwinscroft, place, 1 m. SE. of Bransgore, S. Hants.

Goerly, North and **South,** 2 hamlets, 2 miles SE. of Fordingbridge, S. Hants.

Goffs Oak, eccl. dist. and ham., Cheshunt par., Herts—dist., pop. 967; hamlet, 1½ mile NW. of Cheshunt; P.O., T.O.

Gogar, ancient par. and place (now chiefly in Corstorphine par.) and hamlet with ry. sta., N. B. R. (1 mile SE. of hamlet), in co. and 5½ miles W. of Edinburgh; in vicinity of hamlet are the seats of **Gogar House, Gogar Burn House, Gogar Mount,** and **Gogar Park;** in vicinity of sta. is the s[illegible] of **Gogar Bank.**

Gogar Burn, affl., Edinburghshire; flows 13 miles NE. and NW., and joins the Almond 1¾ mile NW. of Gogar.

Gogar House, seat, Perthshire, 3 miles SE. of Bridge of Allan.

Gogarth Abbey, ruins, on the sea coast, at Great Orme's Head, Carnarvonshire.

Gogerddan, seat, 3½ m. NE. of Aberystwyth, Cardiganshire; in vicinity are the **Gogerddan Lead Mines.**

Goginan, vil. with lead mines, 7½ miles E. of Aberystwyth, Cardiganshire; P.O.

Gogmagog, seat, in co. and 4 m. SE. of Cambridge; in vicinity are the **Gogmagog Hills,** with traces of a Roman entrenchment nearly a mile in circumference.

Gogo Water, affl. of river Clyde at Largs, Ayrshire; is 5 miles long.

Gogoyan, par., Cardiganshire, 4 miles SW. of Tregaron; 686 ac., pop. 71.

Goil, Loch, sea-loch, Argyllshire, west arm of Loch Long; strikes 6 miles NW. to Lochgoilhead.

Goin, Loch (or **Blackwoodhill Dam**), loch, 3½ m. SW. of Eaglesham, Renfrewshire, on Ayrshire border.

Golsh, affluent of the Blackwater, S. co. Waterford; is 8 miles long.

Goltrey, ham., Montgomeryshire, 2 m. SE. of Newtown.

Goltstock Woods, romantic district at Wilsden, West-Riding Yorkshire, 5 miles NW. of Bradford.

Gokane Point, headland, SW. co. Cork, 4½ m. S. of Skibbereen.

Gokewell, ham., N. Lincolnshire, 5 m. NW. of Brigg

Gola House, in co. and 5½ miles NW. of Monaghan.

Gola Island, in Gweedore Bay, NW. co. Donegal; 424 ac., pop. 142.

Golam Head, SW. extremity of co. Galway, on N. side of entrance to Galway Bay.

Golant, hamlet and ry. sta., S. Cornwall, 2 miles N. of Fowey; P.O., T.O. See ST. SAMPSON.

Golberdon, ham., E. Cornwall, 2 m. NW. of Callington.

Golborne, urb. dist. and par., with ry. sta., L. & NW. R., SW. Lancashire, 4¾ miles SE. of Wigan; urb. dist. and par., 1679 ac., pop. 6789; P.O., T.O.; 1 m. S. of vil. is the seat of **Golborne Hall.**

Golborne Bellow, par., Cheshire, 7 m. SE. of Chester; 660 ac., pop. 67.

Golborne David, par., Cheshire, 6 m. SE. of Chester; 608 ac., pop. 68.

Golcar, urb. dist., par., and vil., with ry. sta., L. &. NW. R., S. div. W. R. Yorkshire, 3 miles SW. of Huddersfield; urb. dist. and par., 1593 ac., pop. 9261. There is a mineral spring; P.O., T.O.

Gold Bridge, place, SE. Sussex, 6½ miles NE. of Lewes.

Goldbury Point, headland, SE. Sussex, 3½ miles NE. of Hastings.

Goldcliff, par., S. Monmouthshire, on Bristol Channel, 4½ miles SE. of Newport; 2196 ac., pop. 253.

Golden (formerly Wolvedon), ancient seat, Probus par., W. Cornwall; is interesting to antiquaries.

Golden, vil., S. co. Tipperary, on river Suir, 5 m. W. of Cashel and 8 miles NE. of Tipperary ry. sta.; pop. 204; P.O.

Golden Acre, dist. in N. suburbs of Edinburgh; P.O., T.O.

Golden Ball, place, 1½ mile SW. of Carrickmines ry. sta., S. co. Dublin.

Golden Cap, eminence, SW. Dorset, 2 miles NW. of Bridport; 609 ft.

Golden Green, hamlet, 2½ miles NE. of Tonbridge, W. Kent; P.O.

Golden Grove.—ry. sta., L. & NW. R., and seat of the Earl of Cawdor, on river Teifi, Carmarthenshire, 2¾ miles SW. of Llandilo; P.O., T.O.—**2. Golden Grove,** seat, 4 miles NE. of Rhuddlan, Flintshire.

Golden Grove, seat, S. King's co., 2 miles NW. of Roscrea.

Golden Grove Inn, near Chertsey, W. Surrey.

Golden Hill, par. and vil. with ry. sta. (**Goldenhill**), N. S. R., Staffordshire; 856 ac., pop. 4378. There are iron ore works and collieries in the neighbourhood; vil., 3 miles NW. of Burslem; P.O., T.O.; alt. of ry. sta., 618 ft.

Golden Inn, 4 miles SW. of Hatherleigh, S. Devon.

Golden Mile, common, 3 miles SE. of Bridgend, Glamorgan.

Golden Mine, mine, near Perranzabuloe, W. Cornwall; yields carbonate and phosphate of lead.

Golden Vale, valley of river Dore, Herefordshire.

Golden Vale, fertile plain, N. of the Galtee Mountains, extending through portions of cos. Limerick, Tipperary, and Waterford; consists of deep loam on limestone, from 250 to 400 ft. above sea-level.

Golden Valley, vil., N. Gloucestershire, 3½ miles W. of Cheltenham.

Goldenberry Hill, Ayrshire, ½ m. NE. of Farland Head; alt., 244 ft.

Goldenbridge, vil., in the W. environs of Dublin, co. Dublin. Here are the Richmond Barracks.

Goldenfort, seat, 3 miles N. of Baltinglass, W. co. Wicklow.

Goldenhill, ry. sta., 3 miles NW. of Burslem, Staffordshire. See GOLDEN HILL.

Golder Bridge, place, 3 miles SE. of Uxbridge, Middlesex.

Golders Green, hamlet, Middlesex, on river Brent, 1½ mile NW. of Hampstead. Here is a crematorium.

Golders Hill, former estate, 2 miles NW. of Hampstead, Middlesex. This estate has been acquired for use as a public park at a cost of £40,000.

Goldhanger, par. and vil., E. Essex, on N. side of Blackwater estuary, 4 miles NE. of Maldon; 1802 ac., pop. 385; P.O.

Goldielands, 2 miles SW. of Hawick, Roxburghshire, on the Teviot; is one of the best preserved peel-houses in Scotland.

Goldielea, seat, Kirkcudbright, 3 m. SW. of Dumfries.

Goldings, seat, 1 mile N. of Thaxted, W. Essex.

Goldington, par. and vil., in co. and 1½ mile NE. of Bedford; 2588 ac., pop. 587; P.O. **G. Bury, G. Grange,** and **G. Hall** are seats.

Goldmer Gat, sea-passage off the Naze, E. coast of Essex, entrance to the Wallet.

Goldmine, affl. of r. Aughrim, at Wooden Bridge, co. Wicklow.

Goldrill Beck, stream, Westmorland, descending from Angle Tarn to the head of Ullswater.

Goldrill Crag, precipice, W. Cumberland, overhanging river Duddon, 2 miles above Newfield.

Goldsborough, par. and ham. with ry. sta., N. E. R., E. div. W. R. Yorkshire, 2¾ m. SE. of Knaresborough; 1786 ac., pop. 177; P.O., T.O.; contains **Goldsborough Hall.**

Goldsbrough, coast vil., North-Riding Yorkshire, 5 miles NW. of Whitby.

Goldscope, pl. with lead mine, W. Cumberland, 1 m. S. of Newlands and 2 m. SW. of Derwent Water.

Goldshaw Booth, par., NE. Lancashire, 6 m. NW. of Burnley; 1834 ac., pop. 167.

Goldsithney, vil., Cornwall, 1½ m. NE. of Marazion; P.O.

Goldsoncott, hamlet, NW. Somerset, 4 miles SW. of Watchet.

Goldstone.—rock, off NE. coast of Northumberland, near Farn Islands.—**2. Goldstone,** hamlet, E. Kent, 10 miles NE. of Canterbury.—**3. Goldstone,** hamlet, N. Shropshire, 4 miles SE. of Market Drayton.

Goldstones, seat, on N. border of Essex, 4 miles NE. of Saffron Walden.

Goldsworth, pl., W. Surrey, 6 miles N. of Guildford.

Goldthorpe.—hamlet, 2 miles NW. of Blyth, N. Notts, on river Ryton.—**2. Goldthorpe,** hamlet, S. div. West-Riding Yorkshire, 6½ miles NE. of Rotherham; P.O., T.O.

Goldworthy, hamlet, N. Devon, 6½ miles SW. of Bideford.

Goleen, ham., 2 miles N. of Crookhaven, S. co. Cork; P.O., T.O.

Golfa, ry. sta., Cam. R., E. Montgomeryshire, 3 miles W. of Welshpool.

Golftyn, hamlet, Flintshire, on river Dee, 3 miles NW. of Hawarden.

Gollachy Burn, stream, Banffshire, flowing 4 miles N. to the sea between Buckie and Portgordon.

Gollan Cove, recess, on W. coast of Cornwall, near Portreath.

Gollanfield, ham. with ry. sta. (**Gollanfield Junction**), H. R., 1½ m. SE. of Campbelltown, Inverness-shire, on NE. border of co.; P.O., T.O.; 1½ mile NE. of sta. is **Gollanfield House.**

Golon, hamlet, Radnorshire, 6 miles NE. of Rhayader.

Golsencott, ham., W. Somerset, 2 m. S. of Old Cleeve.

Golspie, coast par. and vil. with ry. sta., H. R., E. Sutherland—par., 19,690 ac., pop. 1665; vil., on Golspie Burn, 17½ miles SW. of Helmsdale and 84 NE. of Inverness, pop. 1024; P.O., T.O. Golspie is a sub-port, and has considerable trade. There are numerous interesting

antiquities in the neighbourhood. **Golspie Burn** flows 5 miles SE. along Dunrobin Glen to the sea.

Golspie Tower, vil., 1 mile N. of Golspie, Sutherland.

Golthe, par., mid. Lincolnshire, 2 miles SW. of Wragby; par., 1382 ac., pop. 122; contains the seat of **Golthe Hall.**

Golynos, ham., mid. Monmouthshire, 4 m. NW. of Pontypool.

Gomeldon, place, S. Wilts, 4 miles SE. of Amesbury.

Gomersal, urb. dist. and par. with ry. sta., L. & NW. R., E. div. W. R. Yorkshire, 1½ mile NW. of Cleckheaton; urb. dist. and par., 1099 ac., pop. 3580; P.O., T.O.; has mfrs. of blankets and cloth. There are collieries in the neighbourhood.

Gomershay, place, 1 mile W. of Stalbridge, Dorset.

Gometra, island, Kilninian and Kilmore par., Argyllshire, on W. side of Ulva island; pop. 53; is a fishing station.

Gomshall, vil. with ry. sta. (**Gomshall and Shere**), SE. & C. R., W. Surrey, 5 miles SW. of Dorking; P.O., T.O.

Gonachan, hamlet, at mouth of Gonachan Burn (affluent of Endrick Water), in par. and ½ mile E. of Fintry, Stirlingshire.

Gonalston, par. and hamlet, S. Notts, 4½ miles SW. of Southwell; 1346 ac., pop. 128; P.O.; contains the seat of **Gonalston Hall.**

Gonar Burn, or **Strichen Water,** N. Aberdeenshire, headstream of North Ugie (or Strichen) Water, into which it falls 2½ m. NE. of New Pitsligo.

Gondover, hamlet, Dorset, near Beaminster.

Gonerby, hamlet, N. Lincolnshire, 7½ miles SE. of Caistor.

Gonerby, Great, par. and vil., S. Lincolnshire, 2 miles NW. of Grantham; 2943 ac., pop. 1218; P.O.

Gonerby, Hill Foot, ham., 1 m. NW. of Grantham, S. Lincoln; P.O.

Gonerby, Little, par. in mun. bor. of Grantham, S. Lincolnshire; 519 ac., pop. 3567.

Gonerby, Middle, hamlet, S. Lincolnshire, ½ m. SE. of Gonerby Great.

Gonfirth, vil., Mainland, Shetland, on Gon Firth, 3 miles SW. of Voe.

Gonsal, hamlet, S. Shropshire, 5 miles SE. of Shrewsbury.

Gonvena, place, E. Cornwall, 1 m. NW. of Egloshayle; here is the seat of **Gonvena House.**

Good Easter, 6 miles NW. of Chelmsford, Essex; P.O. See EASTER, GOOD.

Goodameavy, place, S. Devon, 7 miles SE. of Tavistock; here is the seat of **G. House.**

Goodamoor House, seat, 1½ mile NW. of Cornwood sta., S. Devon.

Goodbush Hill, on border of Ayr and Lanark, 5 miles N. of Muirkirk; alt., 1556 ft.

Goderstone, par. and vil., W. Norfolk, 6½ miles SW. of Swaffham; 2791 ac., pop. 292; P.O.

Goodie Water, stream, S. Perthshire; issues from Lake of Menteith, and flows 8½ miles SE. to the Forth, 1½ mile NW. of Gargunnock.

Goodleigh, par. and vil., N. Devon, on river Yeo, 2½ miles NE. of Barnstaple; 1167 ac., pop. 253; P.O.

Goodmanham, par. and vil., E. R. Yorkshire, 1½ mile NE. of Market Weighton, with a Norman church on the site of a heathen temple desecrated by Coifi, who was baptized at **G.** by Paulinus (627); 3028 ac., pop. 251.

Goodmayes, pl. with ry. sta., G. E. R., SW. Essex, 2 miles E. of Ilford.

Goodnestone,—par., N. Kent, 2 miles E. of Faversham; 340 ac., pop. 73.—**2. Goodnestone,** par. and vil., E. Kent, 6 miles SW. of Sandwich; 1865 ac., pop. 478; P.O.; in vicinity of vil. is seat of **Goodnestone Park.**

Goodrich, par. and vil., S. Herefordshire, on river Wye, 4 miles SW. of Ross; 1945 ac., pop. 514; P.O., T.O.; has ruins of **Goodrich Castle** (12th century); **Goodrich Court** is a seat, with a fine collection of armour and other antiquities.

Goodrington, hamlet, E. Devon, 5½ miles SE. of Totnes.

Goodshaw, eccl. dist. and vil., Whalley par., NE. Lancashire—dist., pop. 2592; vil., 2 miles NE. of Haslingden.

Goodwick, coast vil., seat, and ry. sta., G. W. R., Llanwnda par., Pembrokeshire, 1½ mile NW. of Fishguard; P.O., T.O. **G.** is a prettily situated watering-place on Fishguard Bay. Extensive harbour works are under construction by the Fishguard & Rosslare Rys. and Harbours Company (G. W. & G. S. & W. R. Cos.), to provide a new express route to Ireland, corresponding works being undertaken at Rosslare, co. Wexford, distant 58 miles. It is estimated that the sea-passage will take 3 hours.

Goodwin Sands, an extensive and dangerous shoal, off the E. coast of Kent, opposite Sandwich and Deal, about 5 miles from the mainland. N. to S. it is about 10 miles long; its breadth ranges from 1½ to 3 miles, and it forms a natural breakwater for the well-known roadstead called the Downs. A considerable part of the shoal is dry at low water; it is divided into two parts—the North Goodwin and the South Goodwin—by the Swash and by Trinity Bay. Goodwin Sands are said to have belonged to the estate of the Earl Godwine, and they are supposed to have been submerged in 1037. Probably there is no place where wrecks have been more numerous; consequently much has been done to secure the safety of mariners. The shoal has 4 light vessels—two (East Goodwin and Gull) with revolving lights each seen 10 miles, one (N. Goodwin) with flashlight seen 11 miles, and one (S. Goodwin) with flashing light seen 11 miles.

Goodwood, seat of the Duke of Richmond, 3 miles NE. of Chichester, W. Sussex; the **Goodwood Racecourse,** with annual race meeting in July, is 1 mile NE. of the mansion-house.

Goodworth Clatford, par. (ry. sta., **Clatford**), L. & SW. R., N. Hants, 2 miles S. of Andover; 2822 ac., pop. 461.

Goodyear's Green, place, N. Hants, 7 miles NE. of Basingstoke.

Goold's Cross and Cashel, ry. sta., G. S. & W. R. (for Cashel), 6 miles NW. of Cashel, co. Tipperary; P.O., T.O.

Goole, urb. dist., par., market town, river port, and ry. sta., N. E. R.; E. div. W. R. Yorkshire, on r. Ouse, at its confluence with the Don, 23¾ miles SW. of Hull—urb. dist. and par., 1263 ac., pop. 16,576; P.O., T.O. Market day, *Wednesday.* The prosperity of the town dates from 1829, when it was made a bonding port. Large docks, consisting of eight wet docks all communicating, dry dock, and patent slip, have been erected to meet the requirements of a rapidly extending export and home trade. The exports are mostly cotton (raw and waste), hams, and woollen goods. Imports include butter, fruit, dyestuffs and logwood, linen yarn, wool, &c. (For shipping statistics, see APPENDIX.) Iron-founding, shipbuilding, and the mfr. of alum, sugar, and agricultural implements form the principal industries.

Goole Fields, par. and vil., N. R. Yorkshire, 2 miles S. of Goole sta.; 4782 ac., pop. 322.

Goonbell, vil., 1 mile SE. of St. Agnes, SW. Cornwall.

Goonhavern, vil., 2 miles NE. of Perranzabuloe, W. Cornwall; P.O.

Goonhilly Downs, Cornwall, on the Lizard Peninsula, 3 m. E. of St. Keverne.

Gooninnis, hamlet, ½ m. SE. of St. Agnes, SW. Cornwall.

Goonlake, vil., 1 mile SE. of St. Agnes, SW. Cornwall.

Goonown, vil., adjoining St. Agnes, SW. Cornwall.

Goonvrea, vil. and seat, 1 mile SW. of St. Agnes, SW. Cornwall.

Goose Green, hamlet, 1½ mile SW. of Wigan, SW. Lancashire; P.O.

Goose, Loch, 5 miles NW. of Poolewe, W. Ross and Cromarty.

Goose Moor, hamlet, in co. and 5½ miles SW. of Stafford.

Gooseford, hamlet, S. Devon, 2 miles E. of Okehampton.

Goosecham, hamlet, E. Cornwall, 8 miles N. of Stratton.

Goosehulls, hamlet, S. div. West-Riding Yorkshire, 2½ miles S. of Barnsley.

Goosey, par., Berks, 3½ miles NW. of Wantage; 968 ac., pop. 125; P.O.

Goosey, Loch, 3½ miles W. of Barrhill, SE. Ayrshire.

Goosnargh, par., N. Lancashire, 6½ miles N. of Preston; 8329 ac., pop. 983; P.O.

Goostrey cum Barnshaw, par. and ry. sta. (**Goostrey**), L. & NW. R., mid. Cheshire, 9½ miles NE. of Crewe; 1795 ac., pop. 352; P.O., called **Goostrey.**

Gop, hamlet, Flintshire, 4 miles NE. of Rhuddlan.

Gopsall, par. and vil., S. Leicestershire, 4½ miles NW. of Market Bosworth; 729 ac., pop. 22; contains the seat of **Gopsall Hall.**

Gorghwood, ry. junction and sta., G. N. I. R., 4 miles N. of Newry, E. co. Armagh.

Gorbals, eccl. dist. and ry. sta., G. & SW. R., Govan par., Glasgow, on S. side of river Clyde; pop. 12,141; P.O., T.O., called **Gorbal's Cross.**

Gordale Scar, wild ravine, with overhanging cliffs, 300 ft. high, N. div. West-Riding Yorkshire, 6½ miles E. of Settle, traversed by **G. Beck.**

Gorddyn-mawr, earthworks, near Abergele, Denbigh.

Gordon, par. and vil. with ry. sta., N. B. R., Berwickshire—par., 9719 ac., pop. 701; vil. (West Gordon), on Eden Water, 4 miles SW. of Greenlaw and 11½ SW. of

Duns by rail; P.O., T.O.; from the 12th till the 14th century was the seat of the Gordons, ancestors of the Duke of Richmond and Gordon and of the Marquis of Huntly.

Gordon, Port, Banffshire. See PORT GORDON.

Gordon Arms Inn, Selkirkshire, on Yarrow Water, 13 miles SW. of Selkirk and 3 miles NE. of St. Mary's Loch; is a resort of anglers.

Gordon Castle, seat of the Duke of Richmond and Gordon, on border of Banff and Elgin, near right bank of river Spey, in N. vicinity of Fochabers; stands in a beautifully wooded deer park; the ancient tower of the earls and marquises of Huntly (1449-1684), in their time called Bog of Gight Castle, rises behind the modern mansion.

Gordon Memorial, or **Barthol Chapel,** *quoad sacra* par., Fyvie, Methlic, Meldrum, and Tarves pars., Aberdeenshire; pop. 602.

Gordon Place and Dyce, vil., Dyce par., Aberdeenshire. See DYCE.

Gordon's Mills, vil., Ross and Cromarty, on S. shore of Cromarty Firth, 2 m. S. of Invergordon.

Gordonsburgh, original name of Fort William.

Gordonstown.—vil., Aberdeenshire, 3 m. W. of Fyvie; P.O. —**2. Gordonstown,** vil., 3 m. S. of Cornhill, Banffshire. —**3. Gordonstown,** or **Gordonstone,** seat of the Gordon-Cummings, in co. and 5½ miles NW. of Elgin.

Gore.—hamlet, S. Hants, 7 miles NE. of Christchurch.—**2. Gore,** place, S. Wilts, 2 miles S. of W. Lavington.

Gore Cliff, vertical cliff, on S. coast of Isle of Wight, 1 mile NW. of St. Catherine's Point; alt., 537 ft.

Gore Court, seat, 1 mile SW. of Sittingbourne, Kent.

Gore End, hamlet, E. Kent, 5 miles SW. of Margate. The sea has made great encroachments here; there is a coastguard sta.

Gore Pit, hamlet, E. Essex, 4 miles NW. of Witham; is a suburb of Kelvedon.

Gore Point, headland, NW. Suffolk, 2 m. NE. of Hunstanton.

Gore Water, stream, Edinburghshire; is formed by the junction of the Middleton North Burn and the Middleton South Burn at Borthwick Castle, and flows 3½ miles NW. to the South Esk, 1 mile NW. of Gorebridge.

Gore Wood, pl., N. Kent, 4 m. NW. of Sittingbourne.

Gorebridge, vil. with ry. sta., N. B. R., on Gore Water, in co. and 12 miles SE. of Edinburgh by rail, and 4 miles SE. of Dalkeith; pop. 1379; P.O., T.O.; in vicinity are rich mineral fields.

Gored Goch, islet in Menai Strait, between Carnarvon and Anglesey.

Gorefield, eccl. dist., Leverington par., Cambridgeshire; pop. 610; P.O.; contains the hamlet of **Gorefield Green,** 3 miles NW. of Wisbech.

Gorefields, tract, 2 miles NW. of Newport Pagnell, Bucks.

Gore's Island, in Lough Strangford, Saul par., co. Down; 98 ac., pop. 2.

Goresbridge, vil. with ry. sta., G. S. & W. R., on right bank of river Barrow and on E. border of co. and 11 miles E. of Kilkenny; pop. 343; P.O., T.O.; the vil. is 1 mile W. of sta., which is in co. Carlow.

Gorewood, uninhabited par., Dorset, in Dorchester district.

Gorey, or **Gouray,** vil., with harbour and ry. sta., Jersey Eastern Ry., Jersey, Channel Islands, 4 miles NE. of St. Helier; P.O., T.O.; P.O. at Gorey village, 1 m. distant.

Gorey.—market town and par. with ry. sta., D. W. & W. R., NE. co. Wexford, 10½ miles SW. of Arklow—par., 5314 ac., pop. 2914; town, 423 ac., pop. 2178. Market day, *Saturday.*—**2. Gorey,** vil., E. co. Donegal, 3 miles E. of Carndonagh. **G.** is also known as Cashel.

Gorfai, or **Gwyfrai,** river, Carnarvonshire, issuing from Llyn Quellyn, near Snowdon, and flowing to Menai Strait.

Gorgie, dist. with sta., N. B. R., Edinburghshire, on Water of Leith, 1¼ mile SW. of Murrayfield sta. in W. of Edinburgh; P.O., T.O.; in vicinity are **Gorgie Mills,** glue and gelatine works; the dist. contains a brewery and a distillery.

Gorhambury, seat of Earl Verulam, 2 miles NW. of St. Albans, Herts.

Goring.—par. and vil. with ry. sta. (**Goring and Streatley**), on S. border of Oxfordshire, opposite Streatley, with lock on river Thames, 8¾ miles NW. of Reading; 4611 ac., pop. 1419; P.O., T.O.—**2. Goring,** coast par. and vil. with ry. sta., L. B. & S. C. R., SW. Sussex, 2½ miles W. of Worthing; 2004 ac., pop. 551; P.O., T.O.; in vicinity of vil. is the seat of **Goring House.**

Goring Heath, vil., 4 m. NE. of Goring, Oxfordshire; P.O.

Gorleston, par., E. Suffolk, in S. suburbs and co. cor. of Great Yarmouth, with ry. stas. (**G. North** and **G.-on-Sea**), G. E. and M. & G. N. Jt. Rys.; 2149 ac., pop. 15,333; P.O., T.O.; on Gorleston South Pier are 2 fixed lights (Yarmouth) seen 5 miles.

Gorley, North, ham., 3 m. SE. of Fordingbridge, S. Hants.

Gorley, South, ham., S. Hants, 3½ m. SE. of Fordingbridge.

Gorm, Loch, 9 miles SW. of Kirkhill, Inverness-shire.

Gorm Loch Beg, loch, 16 m. W. of Lochinver, SW. Sutherlandshire.

Gorm Loch Mor, loch, 5 m. E. of Loch Assynt, SW. Sutherland; depth, 91 ft.; alt. above sea level, 846 ft.

Gormach, seat, 3 miles NW. of Blairgowrie, E. Perthshire.

Gormanstown, hamlet with ry. sta. (**Gormanston**), G. N. I. R., E. co. Meath, 2¾ miles NW. of Balbriggan; P.O., T.O.; in vicinity is **G. Castle,** seat of Viscount Gormanston.

Gormire, tarn, North-Riding Yorkshire, 4 miles E. of Thirsk, ¾ mile in circumference.

Gornal, Lower, pl., Staffordshire, 4½ miles S. of Wolverhampton; P.O., T.O.

Gornal, Upper, pl., Staffordshire, 4½ m. S. of Wolverhampton; P.O.

Gornalwood, vil., Staffordshire, 1 m. NW. of Dudley; P.O.

Gorphwysfa.—seat, on Menai Strait, Carnarvonshire, 1 mile W. of Bangor.—**2. Gorphwysfa** (more correctly **Corphwsfa**—"the resting-place"), place with inn, Carnarvonshire, 3 miles NE. of Snowdon. This is the highest point of the Pass of Llanberis; alt., 1169 ft.

Gorran, par. and vil., E. Cornwall, near Gorran Haven, 8½ miles S. of St. Austell; 4961 ac., pop. 785; P.O., T.O.

Gorran Haven, coast vil. with pier, E. Cornwall, 6 miles ESE. of Tregony; carries on pilchard fishing; the vil. is sometimes called Porteast; P.O.

Gorres, ancient entrenchment, in par. and near St. Agnes, SW. Cornwall.

Gorse Hill, hamlet, N. Wilts, 2 miles from Swindon.

Gorsedd, eccl. dist., Whitford and Ysceifiog pars., Flintshire; pop. 735.

Gorseinon, hamlet with ry. sta., L. & NW. R. (2 miles W.), 5 m. N. of Swansea, Glamorgan; P.O., T.O.; **Gorseinon Station,** 3½ miles S. of Pontardulais sta.

Gorsgoch, pl., 6 m. from Llanybyther, N. Carmarthenshire; P.O.

Gorslas, eccl. dist., Llanarthney, Llandebie, and Llanfihangel-Aberbythych pars., Carmarthen; pop. 2026; P.O.

Gorsley, hamlet, 2 miles SW. of Newent, W. Gloucestershire; P.O.

Gorsley Green, pl., E. Cheshire, 3½ m. N. of Congleton.

Gorsley (or **Gorslea**) **Wood,** wood, in NE. vicinity of Upper Hardres, E. Kent 4 miles S. of Canterbury.

Gorst Hill, locality, W. Worcestershire, 4 miles SE. of Cleobury Mortimer.

Gorstage, hamlet, Cheshire, 3 m. SW. of Northwich; in vicinity is the seat of **G. Hall.**

Gorstella, hamlet, in co. and 6½ miles SW. of Chester.

Gorsty Hill, pl., 1 m. from Blackheath, S. Staffordshire; P.O.

Gort,* town with ry. sta., G. S. & W. R., S. co. Galway, 18 miles S. of Athenry; pop. 1339; P.O., T.O. Market day, *Saturday.*

Gort More, seat, co. Dublin, 4 m. W. of Monkstown.

Gortaclare, P.O., under Beragh, co. Tyrone.

Gortagarry, seat, 6½ m. NW. of Templemore, co. Tipperary.

Gortagilly, pl., co. Londonderry, 1½ m. N. of Moneymore.

Gortahill, 3 miles from Blacklion, co. Cavan; P.O.

Gortahork, pl., 10 m. from Dunfanaghy, Donegal; P.O.

Gortan, NE. Argyllshire, 7 m. NE. of Bridge of Orchy sta., passing place for trains West Highland branch of N. B. R.; alt., 1109 ft.

Gortaroo, vil., SE. co. Cork, 4 m. WSW. of Cork.

Gortatlea, pl. with ry. sta., G. S. & W. R., 7 miles SE. of Tralee, co. Kerry; P.O., T.O., at **G. sta.**

Gortavoy Bridge, pl., 3 m. from Pomeroy, Tyrone; P.O.

Gortbaun, ham., W. co. Clare, 7 m. E. of Westport.

Gorteen, co. Sligo. See GURTEEN.

Gortencorn, pl., NE. Ardnamurchan, Argyllshire, 4 m. NW. of Salen Inn.

Gortenfern, pl., NE. Ardnamurchan, Argyllshire, 5½ m. NW. of Salen Inn.

Gortfadda, ham., S. co. Leitrim, 1½ m. N. of Mohill.

Gortfree, vil., SE. co. Roscommon, 3 m. W. of Kiltoom sta.

Gortgarra, vil., Aran Island, Templecrone par., co. Donegal; 88 ac., pop. 64.

* *Gort*, Gaelic form of *garth*, meaning usually "cultivated field."

Gortgarrigan, ham., 3½ m. NE. of Drumahaire, NW. co. Leitrim; P.O.

Gortgranard House, seat, W. co. Monaghan, 2½ m. ESE. of Clones.

Gorthy, district, Perthshire, 3¾ m. SW. of Methven.

Gorticashel, Lower, ham., 1½ m. NW. of Gorticashel, Upper, N. co. Tyrone.

Gorticashel, Upper, ham., 5½ m. NE. of Gortin, N. co. Tyrone; P.O., called **Gorticastle, Upper.**

Gortin, vil., mid. co. Tyrone, on river Nagle, 6 miles E. of Newtownstewart; pop. 292. Market day, *Wednesday.*

Gortinane, seat, 16 m. SW. of Tarbert, Kintyre, W. Argyllshire.

Gortlech, or **Gorthlick,** hamlet, Inverness-shire, 15 miles NE. of Fort Augustus; P.O., T.O.

Gortmore.—pl., W. co. Kerry, 10 m. NW. of Dingle.—**2. Gortmore,** seat, on shore of L. Derg, N. co. Tipperary.

Gortnadeeve, ham., 5 m. SE. of Glennamaddy, NE. co. Galway; P.O., called **Gortnadieve.**

Gortnagerah, mt., on borders of cos. Tipperary and Limerick; alt., 1385 ft.

Gortnagloran, wooded mountain, at the E. end of Macgillicuddy Reeks, co. Kerry.

Gortnahoo, vil., E. co. Tipperary, 9 m. E. of Thurles.

Gortner Abbey, seat, near Crossmolina, N. co. Mayo.

Gortnessy, pl., in co. and 6. m. E. of Londonderry; P.O.

Gorton, urb. dist. and par. and ry. sta., G. C. R., 3 miles SE. of Manchester, SE. Lancashire; urb. dist. and par., 1147 ac., pop. 26,564; P.O., T.O.; is partly within the parl. limits of Manchester. Here are two reservoirs of the Manchester water supply—**G. Upper,** top water area, 34 ac.; holding capacity, 123 million gallons; **G. Lower,** top water area, 23 ac.; holding capacity, 100 million gallons.

Gorton Division, parl. div. of SE. Lancashire; pop. 95,617.

Gortreagh, pl., 6 m. from Cookstown, co. Tyrone; P.O.

Gortroe, par., E. co. Cork, 3 miles SE. of Rathcormack; 9043 ac., pop. 865.

Gortymadden, ham., 5 m. NW. of Killimor, SE. co. Galway; P.O., called **Gurtymadden.**

Gorumna, island, W. co. Galway, in Kilkieran Bay; 5908 ac., pop. 1620.

Gorwell, hamlet, Dorset, 7 miles SE. of Bridport.

Gorwydd, par., Cardiganshire, on r. Teifi, 4½ m. SW. of Tregaron; 6359 ac., pop. 619.

Gosbeck, par. and vil., E. Suffolk, 4 miles E. of Needham Market; 1475 ac., pop. 203.

Gosberton, par. and vil. with ry. sta., G. N. & G. E. Jt. R. (2 miles SE. of vil.), S. Lincolnshire, 5½ m. NE. of Spalding; 8335 ac., pop. 1825; P.O., T.O., and P.O. at **Gosberton Clough;** in vicinity of vil. is the seat of **Gosberton Hall.** In the vicinity is **Gosberton Fen.**

Goscote, ham., SE. Staffordshire, 1½ m. NE. of Bloxwich.

Goscote Hall, seat, in co. and near Leicester.

Gosden, hamlet, W. Surrey, 3 m. SE. of Guildford; in vicinity is the seat of **Gosden House.**

Gosden Green, place, 1 m. S. of Westbourne, W. Sussex.

Goseland, hill, W. Peeblesshire, 2½ miles SE. of Biggar; alt., 1427 ft.

Gosfield, par. and vil., E. Essex, 2 miles SW. of Halstead; 3933 ac., pop. 452; P.O., T.O.; in vicinity of vil. are **Gosfield Place** and **Gosfield Hall,** seats.

Gosford.—par. and ham., in co. and 4½ miles N. of Oxford; 260 ac., pop. 56.—**2. Gosford,** ham., W. Devon, 6 m. W. of Hatherleigh.

Gosford House, seat of the Earl of Wemyss and March, Aberlady par., Haddington, on Gosford Bay (Firth of Forth), 2 m. N. of Longniddry Junction; has extensive grounds.

Gosford Castle, seat of the Earl of Gosford, near Markethill, mid. co. Armagh.

Gosford Green, near Coventry, Warwickshire; was the scene (1397) of a hostile meeting between Bolingbroke (afterwards Henry IV.) and the Duke of Norfolk.

Gosford House, seat, near Ottery St. Mary, SE. Devon.

Gosforth.—par. and vil., W. Cumberland, 6½ miles SE. of Egremont; 7124 ac., pop. 935; P.O., T.O.; has ancient cross (14 ft. high) in the churchyard.—**2. Gosforth,** urb. dist., par., and ry. sta., N. E. R., S. Northumberland, 2½ m. N. of Newcastle—urb. dist. (containing also Coxlodge par.), 1303 ac., pop. 10,605; par. (**South G.**), 475 ac., pop. 2838; P.O., T.O.; 2 miles N. of sta. is the seat of **Gosforth Hall.** An annual race meeting takes place at **Gosforth Park.**

Gosforth, North, par., Northumberland, adjoining above urb. dist.; 1090 ac., pop. 126.

Goshaden, pl., 5 m. from Claudy, co. Londonderry; P.O.

Goshen, vil., 4 m. W. of Grangemouth, Stirlingshire.

Gosmore, vil., Herts, 2 miles S. of Hitchin.

Gospel End, vil., W. Staffordshire, 4 miles S. of Wolverhampton.

Gospel Oak, ry. sta., L. & NW. R., in N. of London.

Gosport and Alverstoke, urb. dist., fortified seaport, par., and market town (Gosport), with ry. sta., L. & SW. R., S. Hants, occupying peninsula on W. side of Portsmouth harbour, opposite Portsmouth, 86½ miles SW. of London by rail; urb. dist. and par. (Alverstoke), 3878 ac., pop. 28,884; P.O., T.O. Market days, *Tuesday, Thursday,* and *Saturday.* It owes its importance wholly to the position it holds as a naval depôt, including the Royal Clarence Victualling Yard, the Haslar Hospital (the largest naval hospital in the world), and large Government factories. There is also a powder magazine. The town has a considerable coasting trade, and carries on mfrs. of anchors and chain cables; it has also yacht-building and sail-making. It is connected with Portsmouth by a floating bridge. The narrow entrance to Portsmouth Harbour is here protected by the Blockhouse Fort on Haslar Point.

Gosport, pl., SW. Sussex, 3 miles SW. of Chichester.

Gosport Road, ry. sta., L. & SW. R., in S. suburbs of Gosport, S. Hants.

Goss Hall, hamlet, E. Kent, 10 miles E. of Canterbury.

Gossabrough, coast hamlet, in SE. of Yell, Shetland.

Gosselin Harbour, inlet, W. Sark, Channel Islands.

Gossington Hall, seat, 4 miles NE. of Berkeley, W. Gloucestershire.

Gostrode, place, 1½ m. S. of Chiddingfold, W. Surrey.

Goswick, coast hamlet with ry. sta., N. E. R., N. Northumberland, 6½ miles SE. of Berwick-upon-Tweed.

Gothail, Ellean na, isl., Stornoway harb., Lewis isl.

Gotham, par. and vil., in co. and 7 miles SW. of Nottingham; 2563 ac., pop. 1009; P.O.

Gothie, hill, 6½ miles NNE. of Fettercairn, Kincardineshire; alt., 1468 ft.

Gotherington, par. and hamlet, N. Gloucester, 4 m. NW. of Winchcomb; 1643 ac., pop. 334; P.O., T.O.

Gothylon, hamlet, Carmarthenshire, 5½ miles NW. of Llandilo.

Gotten, hamlet, W. Somerset, 4 miles N. of Taunton; in neighbourhood is the seat of **Gotten House.**

Goudhurst, par. and vil. with ry. sta., SE. & C. R., mid. Kent, 4 miles NW. of Cranbrook; 9797 ac., pop. 2725; P.O., T.O.; in vicinity of vil. is **Goudhurst Hill;** alt., 491 ft.

Gouen, loch (1½ m. long by 1 m. broad), W. Ross and Cromarty; is a short distance from Gairloch Hotel, and within Shieldaig deer forest.

Gouffre, gorge, on S. side of Guernsey, Channel Islands, 4½ miles SW. of St. Peter Port.

Gougane Barra Lough, at the source of river Lee, 12 miles NW. of Dunmanway, W. co. Cork; contains St. Finbar's island, with his chapel, once resorted to by pilgrims.

Goukstane Burn, right affluent of Water of Ae, ½ m. SSW. of Kirkmichael, Dumfriesshire.

Goul, r., 9 m. long, affl. of Erkina riv., 2½ m. W. of Durrow, SW. Queen's co.

Goulane, ham., 3 miles N. of Kenmare, SW. co. Kerry.

Goulceby, par. and vil., Lincolnshire, 6½ miles N. of Horncastle; 1178 ac., pop. 166; P.O.

Goulds Green, ham., in Hayes par., W. Middlesex, 2 miles SE. of Uxbridge.

Gouldavoher, vil., in co. and 2 m. SW. of Limerick.

Goullot (or **Goulton**) **Pass,** strait between Sark and Brechou, Channel Islands; **Goullot Rock and Caves** are on W. coast of Sark.

Goulsby. See GOULCEBY.

Goulthorp, hamlet, 6½ m. NE. of Rotherham, E. div. West-Riding Yorkshire.

Goulton, hamlet, North-Riding Yorkshire, 4 miles SW. of Stokesley.

Gour, loch, 7½ miles W. of Carsphairn, SE. Ayrshire.

Gouray, vil., Jersey. See GOREY.

Gourdie, seat, 4½ miles NE. of Murthly, Perthshire; **Gourdie Hill,** in W. vicinity, is 517 ft. high.

Gourdiehill, seat, 1½ m. E. of Errol sta., Perthshire.

Gourdon, seaport and fishing vil., with harb. and ry. sta., N. B. R., 1 mile S. of Bervie, Kincardineshire; pop. 1197; P.O., T.O.; exports grain; **Gourdon Hill,** a prominent landmark, is 436 ft. high.

Gourock, town, police burgh, and *quoad sacra* par., Inver-

kip par., Renfrewshire, on S. shore of Firth of Clyde, 2 miles below Greenock (with which it has communication by rail and tramway), and 26¼ miles WNW. of Glasgow by rail—*q.s.* par. (partly also in Greenock par.), pop. 6356; police burgh, pop. 5244; town, pop. 5261; P.O., T.O. Gourock commands fine views of the Clyde, and is a watering-place and yachting station. It consists of two parts—Gourock proper, on Gourock Bay, and Ashton, on West Bay. Gourock Bay affords good anchorage for yachts, and has a pier with ry. sta., C. R., for steamers, on to which trains from Glasgow are run. It is a centre for the passenger traffic on the Clyde. West Bay is a capital bathing ground. The Gamble Institute (1876) contains a public library, baths, &c. Herrings were first cured here on the Clyde. In vicinity are the seats of **Gourock Castle** and **Gourock House.** Of the old castle, held by the Douglases until their forfeiture in 1445, there are no remains.

Gourock Burn, stream, Ayrshire; flows 2¾ m. SW. to Firth of Clyde at Ann's Lodge.

Gourton, par., 2 miles E. of Wrexham, Denbighshire; 334 ac., pop. 34.

Gouthwaite Reservoir, Bradford Corporation Waterworks, W. R. Yorkshire, 2 m. N. of Pateley Bridge, Nidderdale; top water area, 327 ac., holding capacity, 1510 million gallons; is nearly 2 miles long; 1 m. NW. is **G. Hall,** old seat of the Yorkes.

Govan, town and police burgh, Govan Combination, with ry. stas., G. & SW. R. and Glasgow District Subway, Lanarkshire—par., 6712 ac., pop. 341,450; police burgh, pop. 76,532; town (forming W. suburb of Glasgow), pop. 82,174; P.O., T.O. The town of Govan owes its prosperity to the shipbuilding industry. Here are numerous important shipbuilding yards, including that of the Fairfield Shipbuilding and Engineering Co.—the largest in the world. G. also contains the Prince's Dock. Elder Park with fallow deer was presented to the burgh by Mrs. John Elder. Steam Ferries ply between G. and Partick.

Govan Combination, par., Lanarkshire; 6712 ac., pop. 341,450.

Govan Division, parl. div. of Lanarkshire; pop. 103,978, consists of that part of Govan lying south of the Clyde beyond the mun. limits of Glasgow.

Govanhill, dist. and ward, in SE. of Glasgow, contains locomotive works and the Richmond Park; P.O., T.O.

Goverton, ham., ½ m. NW. of Bleasby, Nottingham.

Goveton, vil., S. Devon, 2 miles SE. of Kingsbridge.

Govilon, vil. with ry. sta., L. & NW. R., Monmouthshire, 3 miles W. of Abergavenny; P.O.

Gowanbank, vil., Forfarshire, 3½ m. NW. of Arbroath; P.O.

Gowbarrow Park, seat, on Ullswater, W. Cumberland, 10 miles SE. of Keswick.

Gowbusk, ham., W. R. Yorkshire, 1 mile NW. of Sawley.

Gowdall, par., E. div. W. R. Yorkshire, on river Aire, 1½ mile W. of Snaith; 1199, ac., pop. 193.

Gowder Crag, mountain height, beside Lodore Falls, Cumberland, 3 miles S. of Keswick.

Gower.—hamlet, 1 m. NW. of Eastry, E. Kent.—**2. Gower,** or **Gwyr,** peninsula, forming W. part of Glamorgan, 15 miles long, average breadth 5 miles; its coast line is bold, rocky, and deeply indented; it was colonised in the reign of Henry I. by a company of Flemings, whose descendants still occupy the greater part of the peninsula, and remain to a great extent distinct in race.

Gower (or **Western**) **Division,** parl. div. of Glamorgan; pop. 62,549.

Gower Street, ry. sta., Met. Ry., near Euston Square, met. bor. of St. Pancras, in N. of London.

Gowerton, par. with ry. sta., GW. and L. & NW. Rys., Gower, Glamorgan, 3 miles NW. of Swansea; 2544 ac., pop. 2238; P.O., T.O.

Gowielwig, common, Monmouth. See GWHELWG.

Gowkhall, vil., Fifeshire, 3 miles W. of Dunfermline.

Gowlane, SW. co. Kerry. See GOULANE.

Gowlaun, ham., NW. co. Galway, 5 m. NE. of Letterfrack.

Gowlbeg, mt., SW. co. Cork, 3½ m. SW. of Glengariff; alt., 1178 ft.

Gowlin, New and **Old,** vils., S. co. Carlow, 4 m. NE. of Glynn.

Gown, loch, Ross and Cromarty, 1½ mile SW. of Achnasheen sta., greatest depth, 52 ft. (N. Loch, alt. 522 ft.; S. Loch, alt. 524 ft.).

Gowna, pl., 6 miles SW. of Crossdoney ry. sta., W. co. Cavan; P.O.; **Gowna Lough,** on border of cos. Cavan and Longford, and 4 m. NNW. of Granard, is about 5 miles long.

Gowneys, The, 2 rocks on S. side of Dhoon Glen, E. coast Isle of Man.

Gowran, town, par., seat, and ry. sta., G. S. & W. R., in co. and 8 miles E. of Kilkenny—par., 6347 ac., pop. 1157; town, pop. 453; P.O., T.O.; adjacent to the town is **Gowran Castle,** seat of Viscount Clifden.

Gowran Grange, seat of Baron de Roebeck, co. Kildare; post-town, Naas.

Gowrie, ancient dist. of Perthshire, between Stormont and the Tay. See CARSE OF GOWRIE.

Gowthorpe, hamlet, East-Riding Yorkshire, 4 miles NW. of Pocklington. See YOULTHORPE WITH GOWTHORPE.

Goxhill.—par. and vil. with ry. sta., G. C. R., N. Lincolnshire, 2 miles SE. of New Holland; 5737 ac., pop. 1174; P.O., T.O.—**2. Goxhill,** par. and ry. sta., N. E. R., E. R. Yorkshire, 2 miles SW. of Hornsea; 839 ac., pop. 60.

Goydon Pot, narrow cavern with subterraneous stream, West-Riding Yorkshire, 6 m. NW. of Pateley Bridge.

Goyle, hill, 7 m. N. of Laurencekirk, Kincardineshire; alt., 1527 ft.

Goyt, river, Derbyshire and Cheshire; it rises in Derby, and for some distance forms the boundary between the 2 cos., and flows W. to the Mersey at Stockport.

Goytre.—hamlet, Cardiganshire, 5 miles SW. of Aberayron. —**2. Goytre,** hamlet, Carmarthenshire, 6½ miles N. of Llanelly.—**3. Goytre,** par., Monmouthshire, on Newport and Brecon Canal, and river Usk, 5 miles S. of Abergavenny; 3348 ac., pop. 603; contains the seat of **Lower Goytrey House.**

Grabbist Hill, W. Somerset, 1 m. W. of Dunster; 906 ft.

Grabhir, vil., Lewis island. See GRUVER.

Graby, hamlet, S. Lincolnshire, 2 miles SE. of Falkingham.

Graby, East, hamlet, S. Lincolnshire, 1 mile E. of Graby.

Grace Hall, seat, NW. co. Down, 3 m. NE. of Lurgan.

Gracedieu, hamlet, N. Leicestershire, 5 miles NE. of Ashby-de-la-Zouch; has picturesque ruins of nunnery (1236-42); in vicinity is the seat of **Gracedieu Manor,** which was the birthplace of Francis Beaumont (1585-1615), dramatist and poet.

Gracehill, or **Ballykennedy,** vil., W. co. Antrim, on river Main, 2 miles WSW. of Ballymena; P.O., T.O.; a Moravian settlement was founded here in 1746.

Grace's Country, an ancient territory, which included NW. co. Kilkenny and part of Queen's co.; was the estate of the Grace family.

Gracehill, ry. sta., Ballycastle Ry., N. co. Antrim, 8½ m. SW. of Ballycastle.

Grade, coast par. and hamlet, SW. Cornwall, near Lizard Point; 1959 ac., pop. 276.

Graden Burn, Berwickshire; flows 3½ miles NE. to the Tweed, 3½ m. NE. of Coldstream.

Graden Place, traces of ancient fortalice of the Kerrs of Graden, NE. Roxburghshire, 4 miles W. of Yetholm.

Graemeshall, seat and loch, Mainland, Orkney, on Holm Sound, 7 miles SE. of Kirkwall.

Graemsay, island (1½ mile by 1 mile), Orkney, in Hoy Sound, 1 mile S. of Stromness; pop. 195; P.O.; on NE. point is **Hoy Sound (High) Lighthouse,** 108 ft. high, with fixed light 115 ft. above high water and seen 16 miles; on NW. point is **Hoy Sound (Low) Lighthouse,** 38 ft. high, with fixed light 55 ft. above high water and seen 12 miles.

Graffa Plain ("the Plain of Graves"), in vicinity of Harrogate, E. div. West-Riding Yorkshire.

Graffham, par., vil., and seat, W. Sussex, 4 miles SE. of Midhurst; 1714 ac., pop. 347.

Graffy, ham., NE. co. Mayo, 6 m. SE. of Ballina.

Grafham.—par. and ry. sta., M. R., in co. and 5½ miles SW. of Huntingdon; 1927 ac., pop. 222.—**2. Grafham,** eccl. dist., Bramley and Dunsfold pars., W. Surrey; pop. 397.

Grafton.—par., W. Cheshire, 3½ miles NW. of Malpas; 395 ac., pop. 2.—**2. Grafton,** hamlet, E. Gloucestershire, 6 miles SW. of Evesham.—**3. Grafton,** par., in co. and near city of Hereford; 1042 ac., pop. 139.—**4. Grafton,** hamlet, 5 miles NE. of Leominster, Herefordshire.—**5. Grafton,** par., Oxfordshire, 4½ miles NE. of Lechlade; 625 ac., pop. 70.—**6. Grafton,** hamlet, N. Shropshire, on river Perry, 5½ miles NW. of Shrewsbury.—**7. Grafton,** hamlet, Exhall par., S. Warwickshire, 2 miles SE. of Alcester.—**8. Grafton,** hamlet, S. div. W. R. Yorkshire, 3 miles SE. of Boroughbridge; P.O. See MARTON WITH GRAFTON.—**9. Grafton,** par., E. Wilts, on border of co. and 7 m. SW. of Hungerford; 5927 ac., pop. 663.

Grafton, East, eccl. dist. and hamlet with ry. sta. (**Grafton and Burbage**), M. & SW. J. R., Great Bedwin par., E. Wilts—dist., pop. 663; hamlet, 6½ miles N. of Ludgershall; P.O., T.O.; 1 mile W. is the hamlet of **West Grafton.**

Grafton, Temple, par., Warwick. See TEMPLE GRAFTON.

Grafton Ardens, hamlet, 3 miles SE. of Alcester, S. Warwickshire.

Grafton Flyford, par. and vil., E. Worcestershire, 6 miles NE. of Pershore; 1680 ac., pop. 184; P.O.

Grafton Manor, par., Worcestershire, 2 miles SW. of Bromsgrove; 1510 ac., pop. 70; contains the ruins of **Grafton House.**

Grafton Regis, par. and vil., S. Northamptonshire, 4½ m. SE. of Towcester; 1415 ac., pop. 138; P.O. **G. House** is a seat.

Grafton Underwood, par. and vil., N. Northamptonshire, 4 miles NE. of Kettering; 1825 ac., pop. 203; P.O.

Grafty Green, place, Kent, 9 miles SE. of Maidstone.

Gragreth. See GREYGARTH.

Graham's Castle, Stirlingshire. See FINTRY.

Graham's Dyke.—vil., near Bo'ness, Linlithgow. See also ANTONINUS' WALL.

Graham's Knowe, eminence, 5 m. SE. of Alyth, Forfarsh.

Grahamslaw, or **Grahamslaw Haugh Head,** vil., Roxburghshire, 5 miles S. of Kelso; in vicinity, on Kale Water, are several artificial caves, former hiding-places of the Covenanters.

Grahamston.—town and *quoad sacra* par. with ry. sta., N. B. R., Falkirk par., Stirlingshire—par., pop. 5203; the town is adjacent to, and practically forms part of Falkirk. There are large ironworks; P.O., T.O.—**2. Grahamston,** suburb of Barrhead, Renfrewshire; P.O., T.O.

Grahamstown, ham., NW. co. Tyrone, 3 m. NE. of Castlederg.

Graig.—hamlet, Flintshire, 3 miles SE. of St. Asaph.—**2. Graig,** hamlet, Flintshire, 3½ miles NW. of Holywell.—**3. Graig,** par. and hamlet, Monmouthshire, on Crumlin Canal, 3 miles NW. of Newport; 2624 ac., pop. 1112.—**4. Graig,** hamlet, Montgomeryshire, 3 miles SE. of Newtown.—**5. Graig,** hamlet, in co. and 5 miles NW. of Radnor.

Graig Abbey, seat, 3 miles NE. of Athenry, mid. co. Galway.

Graig Hill, eminence, Monmouthshire, 1½ mile S. of Grosmont.

Graigavern, seat, 4 m. SE. of Portarlington, N. Queen's co.

Graignagower, vil., co. Waterford, 7 m. S. of Clonmel.

Graigue House, seat, SW. co. Wexford, 2 m. NE. of Clammers Point.

Graigue, Little, ham. and seat, SW. co. Wexford, 5 m. NE. of Hook Head.

Graiguenamanagh, or **Graigue.**—town and par., E. co. Kilkenny, on river Barrow, 5 miles S. of Borris ry. sta.—par., 12,422 ac., pop. 1855; town, pop. 852; P.O., T.O. Market days, *Monday* and *Thursday;* has the interesting ruins of an abbey and a castle.—**2. Graigue,** a suburb of Carlow, S. Queen's co., on the opposite side of the river Barrow; P.O.

Graiguenaspiddoge, ham., 6 m. SE. of Carlow, N. co. Carlow; P.O., called **Graigue-na-Spidogue.**

Graiguenoe House, seat, 4 miles SW. of Thurles, mid. co. Tipperary.

Graigwen, tract, Brecknockshire, 2 m. SE. of Crickhowell.

Grain, Isle of, or **St. James,** par. and vil., Kent, at confluence of the rivers Thames and Medway, 14 miles NE. of Rochester; 3135 ac., pop. 774; P.O.; was formerly an island, but a road now connects it with the mainland; extensive forts are placed here to guard the approach to the Medway.

Grains Gill, valley, 3 miles S. of Keswick, Cumberland.

Grainsby, par., N. Lincolnshire, 6½ m. S. of Grimsby; 1168 ac., pop. 123; contains the seat of **Grainsby Hall.**

Grainthorpe, par. and vil., N. Lincolnshire, 8 miles NE. of Louth; 4387 ac., pop. 647; P.O.

Graithwaite, vil., on border of N. Lancashire, 3 miles SW. of Windermere.

Graitney, Dumfriesshire. See GRETNA.

Graizelound, ham., N. Lincolnshire, 4 m. S. of Epworth.

Graizley, eccl. dist., Berks. See GRAZELEY.

Grallagh, par., N. co. Dublin, 3 miles SE. of Garristown; 791 ac., pop. 57.

Grallagh Castle, seat, co. Tipperary; post-town, Thurles.

Gramesail, pl., N. coast of Benbecula, W. Island.

Grammah Hill, low hill with fine view, in SW. of Isle of Man, between Port Erin and Fleshwick Bay.

Grampians, The, the great mountain system of Scotland, stretching across the country SW. and NE., and forming the natural boundary between the Highlands and the Lowlands; it includes several chains and groups; the main portion, sometimes called the Central Grampians, extends along the border of Inverness and Aberdeen on the N., and Perth and Forfar on the S.

Grampound, par. and vil. with ry. sta. (**Grampound Road**), G. W. R., S. Cornwall, on river Fal, 7 miles SW. of St. Austell; 198 ac., pop. 491; P.O., T.O. Market day, *Saturday;* was a parl. bor. until 1821; John Hampden (1594–1643), the parliamentarian, was its representative in 1620. The sta. is 2 miles NW. of the town, with P.O., T.O., called **Grampound Road.**

Gramsdale Inn, on N. coast of Benbecula, Outer Hebrides, Inverness-shire.

Granard, par., urb. dist., and market town, E. co. Longford, 3 miles W. of Ballywillan ry. sta.—par., 18,036 ac., pop. 3965; urb. dist., 2004 ac., pop. 1622; P.O., T.O. Market day, *Monday.*

Granard House, seat, mid. co. Limerick, 2½ m. S. of Adare.

Granby, par. and vil., S. Notts, 2½ miles NE. of Elton sta.; 2311 ac., pop. 380; gives the title of marquis to the Duke of Rutland; P.O.

Granchester, in co. and 2½ miles SW. of Cambridge; P.O. See GRANTCHESTER.

Grand Canal, between Dublin and the river Shannon; is 80 miles long, with branches 66 miles long; total length, including branches, 165½ miles; has in all 64 locks, 34 of which are on the main canal; was begun in 1765, and cost £1,861,008.

Grand Grève, bay, on W. side of Sark, Channel Islands. The good beach makes it a favourite bathing resort.

Grand Havre, bay, on NW. coast of Guernsey, Channel Islands; 3 miles N. of St. Peter Port.

Grand Junction Canal, Northamptonshire, Bucks, Herts, and Middlesex; begins in Oxford Canal at Braunston, Northamptonshire, and joins the Thames at Brentford, Middlesex; the main line is 93 miles long; total length, including branches, 140½ miles; has in all 136 locks.

Grand Mare, or **Great Marsh,** on Vazon Bay, NW. coast of Guernsey, Channel Islands; a large forest was destroyed here by the encroachments of the sea.

Grand Rocque, headland on W. side of Guernsey, Channel Islands, 3½ miles NW. of St. Peter Port; forms the N. extremity of Cobo Bay.

Grand Surrey Canal, in the co. of London; extends from the Thames at Rotherhithe SE. to vicinity of Deptford, thence W. to Camberwell.

Grand Trunk (or **Trent and Mersey**) **Canal,** Cheshire, Stafford, and Derby; from its junction near Northwich with the Weaver, whereby it establishes communication with the Mersey, it is continued to the Bridgwater Canal at Preston Brook, Cheshire, and it joins river Trent at Cavendish Bridge, Derbyshire; is 93 miles long, and has 91 locks.

Grand Union Canal, Leicestershire and Northamptonshire; branch of Grand Junction Canal, which see. It starts from the Soar at Aylestone, and joins the Grand Junction Canal 1 mile E. of Welton.

Grand Val, The, beautiful valley in N. vicinity of St. Helier, Jersey, Channel Islands.

Grand Western Canal, Devon and Somerset, from Tiverton to Taunton; is 23 m. long; belongs to the G. W. R.

Grandborough.—par. and vil. with ry. sta. (**Grandborough Road**), Met. Ry., N. Bucks, 10 miles NW. of Aylesbury; 1580 ac., pop. 297; P.O.—**2. Grandborough,** par. and vil., E. Warwickshire, on river Leam, 5 miles S. of Rugby; 4494 ac., pop. 381; P.O.

Grandholm, vil., with woollen works, in co. and 2 m. NNW. of Aberdeen, on river Don; in vicinity is **Grandholm Cottage,** seat; 2 miles N. of Auchmill is **Grandholm House,** seat.

Grandiscole, vil., on W. coast of Bressay island, Shetland, 1½ mile SE. of Lerwick.

Grandison Cove, in Dungarvan Bay, co. Waterford.

Grandon Lodge, seat, 4 miles W. of Dorking, Surrey.

Grandtully, ry. sta., H. R., and inn, Perthshire, on river Tay, 2½ miles NE. of Aberfeldy; also *quoad sacra* par., Little Dunkeld and Logierait pars.; pop. 293; 2 miles SW. of sta. is **Grandtully Castle,** a fine old baronial mansion of the 16th century, from which the description of Tully-Veolan in Scott's "Waverley" was taken; in vicinity are vestiges of the original castle (15th century), the remains of the old church (St. Mary's), and Grandtully chapel of ease, raised to *quoad sacra* status in 1883.

Grandtully Distillery, 2½ miles NE. of Aberfeldy, Perthshire, near Grandtully sta.

Graney.—par. and vil., S. co. Kildare, 1½ mile SE. of Castledermot; 5235 ac., pop. 480.—**2. Graney,** lough, 3 m. by ¾ m. NE. co. Clare, connected by **Graney R.** (6 m. long) with L. O'Grady, 8½ m. NE. of Tulla.

Granford, place, 1½ mile NW. of March, Cambridgeshire.

Grange.—hamlet, W. Cheshire, in NW. of Birkenhead. See CLAUGHTON CUM GRANGE.—**2. Grange,** par., W. Cheshire, 7½ miles SW. of Birkenhead; 1388 ac., pop. 299.—**3. Grange,** vil., 3½ m. SW. of Keswick, Cumberland; P.O., T.O.—**4. Grange,** vil. and seat, in Purbeck Isle, S. Dorset, 3½ miles SW. of Wareham.—**5. Grange,** seat, ¼ m. W. of Grange Road sta., NE. Sussex.—**6. Grange,** seat, 3 m. NW. of Alresford, Hants.—**7. Grange,** par. and ham., Herefordshire, 7 miles SW. of Ludlow. See ADFORTON, &c.—**8. Grange,** par., Kent, 2½ miles NE. of Chatham; 234 ac., pop. 154; is a member of the Cinque Port of Hastings.—**9. Grange,** urb. dist., par., and ry. sta., Furness Ry., N. Lancashire, on Morecambe Bay, 9 miles NW. of Carnforth and 10 E. of Ulverston—urb. dist. and par., 1540 ac., pop. 1993; contains hydropathic establishments and is a favourite sea-bathing resort; P.O., T.O., called **Grange over Sands.** See GRANGE OVER SANDS.—**10. Grange,** hamlet, East-Riding Yorkshire, 4 miles SW. of Hornsea. See BENNINGHOLME AND GRANGE.—**11. Grange,** hamlet, North-Riding Yorkshire, 1 mile W. of Askrigg.

Grange.—par. and ry. sta., G. N. S. R., Banffshire—par. 15,041 ac., pop. 1673; sta., 4½ miles E. of Keith and 16¼ SW. of Banff; the church, 1¼ mile NW., occupies the site of the old castle; P.O., T.O., at Grange sta.—**2. Grange,** dist., in S. of city of Edinburgh; contains **G. Cemetery.**—**3. Grange,** vil., 2 miles S. of St. Andrews, Fife.—**4. Grange,** estate, at one time the property of Kirkaldy of Grange (executed 1573), 1 mile N. of Burntisland, Fife. Here is Grange Distillery.—**5. Grange,** estate, 2½ miles NE. of Broughty Ferry, Forfarshire.—**6. Grange,** hamlet, 2 miles NE. of Errol, SE. Perthshire.

Grange.—par., in co. and 2 miles N. of Armagh; 6795 ac., pop. 1810.—**2. Grange,** vil., in co. and 2 m. S. of Cork.—**3. Grange,** par., mid. Galway, 5 miles S. of Woodlawn ry. sta.; 4695 ac., pop. 339.—**4. Grange,** par., in co. and 3 miles SW. of Kilkenny; 1934 ac., pop. 235. **G. House** is a seat.—**5. Grange,** vil. with ry. sta., G. S. & W. R., S. co. Kilkenny, 7¼ miles NW. of Waterford.—**6. Grange,** par., W. co. Limerick, on river Deel, 2 miles NE. of Newcastle; 2838 ac., pop. 333.—**7. Grange,** ham., 3½ m. N. of Bruff, E. co. Limerick; P.O.—**8. Grange,** vil., in co. and 9 miles N. of Sligo, on river Banduff; pop. 96; P.O., T.O.—**9. Grange,** 6 m. N. of Ballingarry, E. co. Tipperary; P.O.—**10. Grange,** pl. and seat, 2½ m. NW. of Moy, E. co. Tyrone; P.O.—**11. Grange,** hamlet, 3 miles S. of Cookstown, N. co. Tyrone.—**12. Grange,** or **Lisgenan,** par. and hamlet, W. co. Waterford, 7 miles NE. of Youghal; 5709 ac., pop. 567; P.O.

Grange, Lower, vil., in co. and sub. of Waterford.

Grange, The.—seat of Lord Ashburton, 3 miles NW. of Alresford, N. Hants.—**2. Grange, The,** seat, 5 miles NW. of Honiton, Devon.—**3. Grange, The,** seat, 2¼ miles SE. of Wetherby, W. R. Yorkshire.—**4. Grange, The,** seat, NW. Warwickshire, 4½ miles NE. of Birmingham.—**5. Grange, The,** seat, 4 miles SW. of Aylsham, NE. Norfolk.—**6. Grange, The,** seat, 6¾ miles E. of Exeter, Devon.—**7. Grange, The,** seat of Earl of Effingham, Rotherham, S. div. W. R. Yorkshire.—**8. Grange, The,** seat, 4 miles SW. of Swansea, Glamorganshire.—**9. Grange, The,** seat, 2¾ miles E. of Waltham Cross, Essex.

Grange (or **Westquarter**) **Burn,** SE. Stirlingshire; flows 8 miles NE. to the Carron at Grangemouth.

Grange Chapel, hamlet, North-Riding Yorkshire, 2 miles S. of Helmsley.

Grange Chine, ravine on SW. coast of Isle of Wight, 2 m. SW. of Brighstone.

Grange Con, seat and place with ry. sta., G. S. & W. R., W. co. Wicklow, 4½ m. NW. of Baltinglass; P.O., T.O.

Grange Court Junction, ry. sta., G. W. R., in co. and 7½ miles SW. of Gloucester.

Grange de Lings, par., in co. and 4 m. NE. of Lincoln; 852 ac., pop. 57.

Grange Distillery, 1 m. N. of Burntisland, Fifeshire.

Grange Fell, hill, Dumfriesshire, 6½ miles E. of Lockerbie; alt., 1045 ft.

Grange Hall, seat, 6 m. S. of Appleby, Westmorland.

Grange Hall, seat, Kinloss par., NW. Elginshire, 2 miles NE. of Forres.

Grange Hill, hamlet and ry. sta., G. E. R., 1 m. SE. of Chigwell, W. Essex.

Grange House.—seat, 2 m. SW. of Kingstown, co. Dublin.—**2. Grange House,** seat, 6 m. SE. of Trim, co. Meath.—**3. Grange House,** seat, in co. and 5½ m. SE. of Kilkenny.—**4. Grange House,** seat, SW. co. Wexford, 4 m. NE. of Clammers Point.—**5. Grange House,** seat, W. co. Wexford, 7 m. NE. of Ballywilliam sta.

Grange House.—seat, in par. and 3¼ miles NE. of Maybole, Ayrshire.—**2. Grange House,** seat, 1¼ mile E. of Bo'ness, Linlithgowshire.

Grange Junction, ry. sta., G. N. S. R., Banffshire, 4½ m. E. of Keith and 16¼ miles SW. of Banff. See GRANGE.

Grange Lane, ry. sta., G. C. R., S. div. W. R. Yorkshire, 5½ miles N. of Sheffield.

Grange Moor.—place, S. Durham, 2 miles NW. of Darlington.—**2. Grange Moor,** hamlet, Thornhill par., S. div. West-Riding Yorkshire, 1 mile S. of Dewsbury; P.O.

Grange Road, ry. sta., L. B. & S. C. R., 2¾ miles SW. of East Grinstead, E. Sussex.

Grange Town.—ry. sta., Taff Vale Ry., and SW. suburb of Cardiff, Glamorgan.—**2. Grange Town,** ry. sta., N. E. R., 3½ miles NE. of Middlesbrough, N. R. Yorkshire; P.O., T.O.

Grange Vale, seat, near Beith, N. Ayrshire.

Grange Villa, pl., 2 m. from Beamish, N. Durham; P.O.

Grange of Lindores, vil., Fifeshire. See LINDORES.

Grange over Sands, eccl. dist. (ry. sta. **Grange**), Cartmel par., N. Lancashire; pop. 924. See GRANGE.

Grangebellew, ham., 3 m. SE. of Dunleer, SE. co. Louth; P.O.

Grangeclare, par., in co. and 2 miles NW. of Kildare; 532 ac., pop. 26.

Grangeclovan, par., Kilkenny. See GRANGEMACOMB.

Grangecorner, pl., 7 m. from Toomebridge, co. Antrim; P.O.

Grangeford, par. and hamlet, N. co. Carlow, 4 miles NW. of Tullow; 3503 ac., pop. 409; P.O.

Grangefoyle, seat, NW. co. Tyrone, 6 m. NNE. of Lifford.

Grangegeeth, par., N. co. Meath, 3 miles N. of Slane; 4447 ac., pop. 512; P.O.

Grangegorman, par., in co. and city of Dublin; 881 ac., pop. 14,970.

Grangekilree, par., in co. and 3 miles SE. of Kilkenny; 991 ac., pop. 60.

Grangemaccomb, or **Grangeclovan,** par., N. co. Kilkenny, 2 miles S. of Ballyragget; 3485 ac., pop. 445.

Grangemellon, seat, 3½ m. S. of Athy, S. co. Kildare.

Grangemill, ham., 2 m. S. of Winster, W. Derby; P.O.

Grangemockler, par., SE. co. Tipperary, 7 miles N. of Carrick-on-Suir; 2803 ac., pop. 354.

Grangemonk, par., Queen's co. See MONKSGRANGE.

Grangemore, seat, 4½ miles NE. of Killucan sta., E. co. Westmeath.

Grangemouth, seaport town, police burgh, and par., with ry. sta., C. R., E. Stirlingshire, on Firth of Forth, at entrance of Forth and Clyde Canal, and at confluence of Grange Burn and river Carron, 3 miles NE. of Falkirk by rail—par., 8046 ac., pop. 17,463; police burgh and town, pop. 8386; P.O., T.O. Grangemouth was founded in 1777, in connection with the construction of the Forth and Clyde Canal; in 1810 it was made a head port, while within the last twenty years it has doubled its population. It has now four docks, the property of the C. R., a harbour, and a graving dock. Grangemouth is the headquarters of several steamship lines trading to London, Norway, Sweden, the Baltic, and elsewhere. The Caledonian Railway Company is constructing new docks which will extend from the old docks down to low-water line; it is estimated that these extensions will cost upwards of £1,000,000. Considerable dredging will always be necessary, as the main channel is not too deep at low water. (For shipping statistics, see APPENDIX.) On end of S. embankment, at entrance of river Carron, is a lighthouse with fixed light seen 10 miles. The chief exports are coal, iron goods, hides, and machinery; imports include margarine, dyestuffs, iron ore, paper, pitwood, and sawn timber. Shipbuilding (principally of iron steamers) is carried on; and there are saw-mills, an iron foundry, and a rope and sail factory. Grangemouth has a Public Institute, opened 1876; a public park, presented by the Earl of Zetland, 1882; and a Town Hall, founded 1884. It is proposed to include into the burgh about 1200 acres additional.

Grangemuir House, seat, Fife, 1½ m. NW. of Pittenweem.

Grangepans, E. part of town of Bo'ness, Linlithgowshire.

Grangerosnolvan, par., S. co. Kildare, 4 miles SE. of Athy; 1391 ac., pop. 62.

Grangesilvia, par., in co. and 5 miles S. of Kilkenny; 4807 ac., pop. 888; contains Goresbridge.

Grangewood House, seat, on W. border of Leicestershire, 7 miles SW. of Ashby de la Zouch.

Graniamore, ham., 3 miles SE. of Ballymote, SE. co. Sligo; P.O.

Granite Mountain, I. of Man, 1 m. SE. of Foxdale sta.

Granny, ham. and ferry on river Suir, S. co. Kilkenny, 2½ m. NW. of Waterford.

Granny Kempoch, monolith, near Gourock Castle, Gourock, Renfrewshire.

Granough, small affluent of the Shannon, co. Roscommon, near Athlone.

Gransden, Great, par. and vil., Huntingdonshire, 7 miles SE. of St. Neots; 3402 ac., pop. 504; P.O., T.O. **G. Hall** is a seat.

Gransden, Little, par., SW. Cambridgeshire, 3½ miles SW. of Caxton; 1920 ac., pop. 193.

Grassha, pl., 3 miles S. of Kircubbin, co. Down; P.O. Here is **G. Point,** a prom. in Strangford Lough.

Grassmoor, par., East-Riding Yorkshire, 7 miles NE. of Driffield; 1308 ac., pop. 69.

Granston, par., NW. Pembrokeshire, 5 miles SW. of Fishguard; 1711 ac., pop. 147.

Granston Manor, seat of Lord Castletown, S. Queen's co., 5 miles SE. of Ballybrophy ry. sta.

Grant Castle, Elginshire. See CASTLE GRANT.

Grant Lodge, seat, in co. and near Elgin.

Grantchester, par. and vil., on river Cam., in co. and 2½ miles SW. of Cambridge, with remains of Roman camp (127 by 54 yds.); 1557 ac., pop. 1172; P.O.

Grantham.—parl. and mun. bor., market town, and par., with ry. sta., G. N. R. (alt. 210 ft.), S. Lincolnshire, 25 miles SW. of Lincoln and 105¼ miles N. of London by rail—parl. bor., 5884 ac., pop. 18,001; mun. bor., 1726 ac., pop. 17,593; par., 398 ac., pop. 5762. Market day, *Saturday.* The town was first incorporated by Edward IV. in 1463. At the grammar-school Sir Isaac Newton (1642–1727) was educated; there is also a technical institute and school of science. **G.** has agricultural implement, engine, and boiler factories, and mfrs. of wicker work and parchment. There are also brickyards and malting kilns. In the neighbourhood are iron ore mines. It returns 1 member to Parliament.—**2. Grantham,** soke, S. Lincolnshire; 27,505 ac., pop. 5422.

Grantham Grange, uninhabited par., Grantham bor., S. Lincolnshire; 10 ac.

Grantham and Nottingham Canal, Lincoln, Leicester, and Notts, extends from Grantham to the Trent near Nottingham; is 30 miles long and was made in 1793.

Grantley, par., E. div. W. R. Yorkshire, 5½ miles SW. of Ripon; 773 ac., pop. 168; P.O.; contains the seat of **Grantley Hall.**

Granton, seaport with ry. sta., N. B. R., Edinburghshire, on Firth of Forth, in bor. of Edinburgh and 2¾ miles NW. of the G. P. O., and adjoining Leith, and 5 miles S. of Burntisland (to which there is a steamboat ferry; pop. (including part of Wardie), 927; P.O., T.O., called **Granton Harbour.** Granton Harbour affords refuge to large vessels in easterly gales. The harbour works were commenced in 1835 by the Duke of Buccleuch, the superior of the place. They comprise 2 breakwaters, E. and W. (3170 and 3100 ft. long), and a pier (1700 ft. long), slips jetties, and a patent slip for vessels of 1400 tons. Granton was made a head port in 1860. It is the ferry station of the North British Ry.; it is also the headquarters of several lines of steamers (trading to Aberdeen, London, Norway, Sweden, &c.) and of the fishery protection and preventive vessels of the district. (For shipping statistics, see APPENDIX.) The harbour has 3 fixed lights seen 8, 7, and 6 miles There are large bonded warehouses at Granton. Exports are coal, cotton, and jute mfrs., and iron and steel mfrs.; imports include butter, grain, timber, and paper-making materials. For gas and other works, &c., see **Caroline Park; Granton Road,** ry. sta., C. R., is ¾ mile SE. of Granton N. B. R. sta.

Grantown-on-Spey, small market town (police burgh) with ry. stas., H. R. (alt., 737 ft), and G. N. S. R. (alt., 648 ft.), Cromdale par., S. Elginshire, ¾ m. NE. of its sta. on the H. R., 1¼ mile NW. of its sta. on the G. N. S. R., 23½ miles S. of Forres, 24 SW. of Craigellachie Junction, and 95¾ miles NW. of Perth by rail; pop. 1568; P.O., T.O. Market day, *Friday.* Grantown was founded in 1776 by Sir James Grant, Bart., of Castle Grant (1½ m. NE.). It is pleasantly situated, and is coming into favour as a health and holiday resort. Grantown has several annual fairs.

Grants Grove, hamlet, 2 m. W. of Sandwich, Kent.

Grantshouse, hamlet with ry. sta. (**Grant's House**), N. B. R., Berwickshire, on Eye Water, 5 miles NW. of Reston Junction and 16¼ miles NW. of Berwick-upon-Tweed; P.O., T.O. G. is an angling centre.

Grantstown House, seat, S. Queen's co., 5 m. NW. of Durrow.

Grantully, Perthshire. See GRANDTULLY.

Granville, colliery, 4 miles NW. of Ashby de la Zouch, S. Derbyshire.

Granville, vil., 2 miles S. of Dungannon, E. co. Tyrone; pop. 54; P.O.

Grappenhall, par. and vil., mid. Cheshire, on Bridgwater Canal, 2½ miles SE. of Warrington; par., 1610 ac., pop. 987; P.O., T.O.; contains the seats of **G. Hall** and **G. Hays.**

Grasby, par. and vil., N. Lincolnshire, 3 miles NW. of Caistor; 1089 ac., pop. 353; P.O., T.O.

Grasholm, islet, Pembroke. See GRASSHOLM.

Grasholme, hamlet, N. R. Yorkshire, 10 miles NW. of Barnard Castle.

Grasley, eccl. dist., Berks. See GRAZELEY.

Grasmere, par., urb. dist., and vil., NW. Westmorland—urb. dist., 7332 ac., pop. 781; vil., 3½ miles NW. of Ambleside; P.O., T.O. The fine sheet of water known as Grasmere is one of the most charming attractions of the Lake District; it is a mile long by about half a mile broad in the middle; the greatest depth is 180 ft. Wordsworth (1770–1850) was buried in the churchyard. De Quincey (1785–1859) was a resident.

Grass Holm, island, off W. coast of Shapinshay island, Orkney.

Grasscroft, vil., S. div. W. R. Yorksh., 4 m. E. of Oldham.

Grassendale, eccl. dist. with ry. sta. (**Cressington and Grassendale**), C. L. C. R., 4 miles SE. of Liverpool, SW. Lancashire; pop. 2792; P.O., T.O.

Grassgarth, ham., Westmorland, 5½ m. SE. of Ambleside.

Grassholm, islet, off coast of Pembrokeshire, 6½ miles W. of Skomer island.

Grassington, par. and ry. sta. (**G. and Threshfield**), M. R. (alt., 606 ft.), N. div. W. R. Yorkshire, on river Wharfe, 8½ miles N. of Skipton by rail; 5806 ac., pop. 494; P.O., T.O.; contains the seat of **Grassington House.**

Grassmoor.—mt., W. Cumberland, on E. side of Crummock Water, 6½ miles SW. of Keswick; alt., 2791 ft.—**2. Grassmoor,** hamlet and ry. sta., G. C. R., 3 miles S. of Chesterfield, NE. Derbyshire; P.O., T.O.

Grassthorpe, par., S. Notts, 4½ miles SE. of Tuxford; 711 ac., pop. 50.

Grasswater, loch, 3½ miles NE. of Walls, Shetland isl.

Grassy Walls, vestiges of Roman camp, in co. and 3¾ m. N. of Perth, on left bank of river Tay.

Graston, locality, 1 mile E. of Burton Bradstock, Dorset, near Bridport.

Grately, par. and vil. with ry. sta. (**Grateley**), L. & SW. R., W. Hants, 6½ m. SW. of Andover Junction; 1552 ac., pop. 261; P.O., T.O.

Gratton.—par., N. Derbyshire, 4 miles SW. of Bakewell; 910 ac., pop. 31.—**2. Gratton,** hamlet, S. Devon, 6½ m. SE. of Tavistock.

Gratwich, par. and vil., W. Staffordshire, 4 miles SW. of Uttoxeter; 865 ac., pop. 57.

Gratwick Hall, seat, N. Somerset, 4½ m. SW. of Bristol.

Gravale, mt., N. co. Wicklow, 1½ m. SW. of Sally Gap; 2352 ft.

Gravel, hamlet, on W. border of S. Shropshire, 7 miles SW. of Minsterley; P.O.

Gravel End, hamlet, in co. and 2 m. SW. of Bedford.

Graveley.—par., SW. Cambridgeshire, 5 miles NE. of St. Neots; 1582 ac., pop. 170; P.O.—**2. Graveley,** par., N. Herts, 3 m. SE. of Hitchin; 1838 ac., pop. 409; P.O., T.O.

Gravelly Hill, residential dist with ry. sta., L. & NW. R., near NW. border of Warwickshire, 4 miles NE. of New Street sta., Birmingham; P.O.

Graveney, par., E. Kent, 2 miles NE. of Faversham; 1995 ac., pop. 253.

Gravenhanger, vil., N. Shropshire, 6½ miles NE. of Market Drayton.

Gravenhurst, par., S. Bedfordshire, 5½ miles SE. of Ampthill; 1695 ac., pop. 364; P.O.

Graver, vil., Lewis island. See GRUVER.

Gravesend.—parl. and mun. bor., river-port, market town,

and par., with ry. stas. (**Central; West St.,**), SE. & C. R., and steamboat pier of L. T. & S. R., NW. Kent, on S. bank of river Thames, 24 miles E. of London by rail — parl. bor., 3053 ac., pop. 39,833; mun. bor., 1259 ac., pop. 27,196; par., 564 ac., pop. 11,662. Market days, *Wednesday* and *Saturday*. The town appears as *Gravesham* in Domesday Book; it was incorporated during the reign of Elizabeth. Gravesend is especially familiar as the place of embarkation and disembarkation of custom-house officers, pilots, &c., attached to ships sailing to or arriving from foreign ports. It is the boundary port of London; has a considerable industry in fishing, especially for shrimps; and carries on some boat-building, ironfounding, soap-making, and brewing. Large supplies of vegetables and fruit are grown in the surrounding country for the London market. The bor. contains the Milton Mount College for daughters of Congregational ministers, Parrock Hall industrial school, grammar school founded in 1580, free library, and science and art schools. Gordon Park, with a statue of the famous general, was opened in 1893. **G.** is connected by ferry with Tilbury sta., is defended by Tilbury fort and by three other forts on the Kent side. It is a favourite resort for excursionists. Here the New Thames Yacht Club has its headquarters. The bor. returns 1 member to Parliament.—**2. Gravesend,** hamlet, Herts, 5 miles NW. of Bishop Stortford.

Graveship, Nether, par., in bor. of Kendal, Westmorland; 357 ac., pop. 996.

Gravetye, seat, NW. Sussex, 1 mile N. of West Hoathly.

Gray Cairn, The, at Balnabroich, 3 miles S. of Kirkmichael, NE. Perthshire.

Gray House, seat (1715), near SW. border of Forfarshire, 5 miles W. of Dundee.

Grayingham, par., NW. Lincolnshire, 9 miles NE. of Gainsborough; 1726 ac., pop. 144; P.O.

Graylake, place, W. Somerset, 5½ miles SE. of Bridgwater.

Graymount, seat, co. Antrim; post-town, Belfast.

Grayrigg, par. with ry. sta., L. & NW. R., 5 miles NE. of Kendal, Westmorland; 3756 ac., pop. 204; P.O.

Grays, ry. sta., L. T. & S. R., S. Essex, 19½ miles SE. of Fenchurch St. sta., London; P.O., T.O. See GRAYS THURROCK.

Grays Inn, par., in met. bor. of Holborn; 11 ac., pop 232; in co. of London and comprises Grays Inn, one of the 4 Inns of Court.

Grays Pier, on the river Thames, S. Essex, at the junction of Fiddlers Reach and Northfleet Hope.

Grays Thurrock, urb. dist., market town, and par., with ry. sta. (**Grays**), L. T. & S. R., S. Essex, on river Thames, 19½ miles SE. of London; 1359 ac., pop. 13,834; P.O., T.O., called **Grays.** Market day, *Thursday;* its chief trade is brickmaking. There is a pier at which Gravesend steamers call. Here the training ship *Shaftesbury* is moored.

Graysouthen. See GREYSOUTHEN.

Graystone, vil., Forfarshire, 7½ miles NW. of Arbroath; P.O., called **Greystone.**

Graystown, par., S. co. Tipperary, 2 miles SW. of Killenaule; 7801 ac., pop. 835.

Grayswood, pl., near border of Surrey, 1½ miles NE. of Haslemere sta.; P.O.

Graythwaite Hall, seat, 4½ miles N. of Ulverston, N. Lancashire.

Grazeley, par., Berks, 4 miles S. of Reading; 519 ac., pop. 42; contains the seat of **Grazeley Lodge.**

Grealin, hamlet, Skye island, 12 miles N. of Portree.

Grean, par., in co. and 12 m. ESE. of Limerick; 7191 ac., pop. 1513.

Greasbrough, urb. dist., par., and vil., 2 m. NW. of Rotherham, S. div. W. R. Yorkshire; urb. dist. and par., 2413 ac., pop. 3131; P.O.

Greasby, par., W. Cheshire, 5 miles SW. of Birkenhead; 809 ac., pop. 290.

Greasley, par. and vil., in co. and 7 miles NW. of Nottingham; 5424 ac., pop. 5694; has remains of **Greasley Castle.**

Great* Abington, par., Cambridgeshire. See ABINGTON, GREAT.

Great Abshot, seat, 3½ miles E. of Fareham, Kent.

Great Addington, 4½ miles SW. of Thrapston, Northamptonshire; P.O. See ADDINGTON, GREAT.

* For names (other than railway stations) prefixed by *Great*, and not found under *Great*, see principal name.

Great Alne, ry. sta., G. W. R., 2 miles NE. of Alcester, S. Warwickshire; P.O. See ALNE, GREAT.

Great Anfroque, skerry, 5 m. E. of Fort Doyle, Guernsey.

Great Ayton, par. and ry. sta., N. E. R., 3 miles NE. of Stokesley, North-Riding Yorkshire; P.O., T.O. See AYTON, GREAT.

Great Baddow, 2 miles SE. of Chelmsford, Essex; P.O., T.O. See BADDOW, GREAT.

Great Bardfield, 6 miles NE. of Dunmow, Essex; P.O., T.O. See BARDFIELD, GREAT.

Great Barford, in co. and 6 miles NE. of Bedford; P.O., T.O. See BARFORD, GREAT.

Great Barr, ry. sta., L. & NW. R., border of Staffordshire, 2 miles SE. of Walsall; P.O. See BARR, GREAT.

Great Barrington, 4 miles E. of Northleach, E. Gloucestershire; P.O., T.O. See BARRINGTON, GREAT.

Great Barrow, hamlet, W. Cheshire, 4 miles NE. of Christleton; P.O., T.O.

Great Barugh, hamlet, North-Riding Yorkshire, 4½ miles SW. of Pickering.

Great Bayhill, seat, 2½ m. E. of Tunbridge Wells, Kent.

Great Bedwyn, near E. border of Wilts, 4½ miles NE. of Savernake; P.O., T.O. See BEDWYN, GREAT.

Great Bentley, ry. sta., G. E. R., 8 miles SE. of Colchester, Essex; P.O., T.O. See BENTLEY, GREAT.

Great Billing, in co. and 5 miles NE. of Northampton; P.O. See BILLING, GREAT.

Great Billington, pl., 2 miles SE. of Leighton Buzzard, SW. Bedfordshire; P.O. See BILLINGTON.

Great Bispham, vil., N. Lancashire, 6 m. NE. of Ormskirk; P.O. See BISPHAM.

Great Bolas, N. Shropshire, 6½ miles NW. of Newport; P.O. See BOLAS MAGNA.

Great Bookham, 2 m. SW. of Leatherhead, Surrey; P.O., T.O. See BOOKHAM, GREAT.

Great Borne, mt., W. Cumberland, 2 m. SE. of Ennerdale Water; alt., 2019 ft.

Great Bounds Park, seat, 2½ miles N. of Tunbridge Wells, SW. Kent.

Great Bourton, 3 miles N. of Banbury, Oxfordshire; P.O., T.O. See BOURTON.

Great Bowden, 1 mile NE. of Market Harborough, S. Leicestershire; P.O., T.O. See BOWDEN, GREAT.

Great Bradley, par., W. Suffolk, 6 m. N. of Haverhill; P.O. See BRADLEY, GREAT.

Great Brainden, pl., 3 miles from Paddock Wood Junction, mid. Kent.

Great Brickhill, seat, Bucks. See BRICKHILL.

Great Bridge, vil. with ry. sta., G. W. and L. & NW. Rys., S. Staffordshire, 2 miles NE. of Dudley; P.O., T.O.

Great Bridgeford, vil. and ry. sta., L. & NW. R., in co. and 2¾ miles NW. of Stafford.

Great Brington, in co. and 7 miles NW. of Northampton; P.O., T.O. See BRINGTON.

Great Bromley, 5 miles E. of Colchester, Essex; P.O. See BROMLEY, GREAT.

Great Broughton, 3 miles W. of Cockermouth, W. Cumberland; P.O., T.O. See BROUGHTON (21).—**2. Great Broughton,** hamlet, 3 miles SE. of Stokesley, North-Riding Yorkshire; P.O.

Great Budbridge Manor, seat, 1½ miles SE. of Merstone, Isle of Wight.

Great Budworth, 2 miles N. of Northwich, mid. Cheshire; P.O., T.O. See BUDWORTH, GREAT.

Great Canfield, 3½ miles SW. of Dunmow, W. Essex; P.O. See CANFIELD, GREAT.

Great Canford, 6 miles NE. of Poole, Dorset; P.O., T.O. See CANFORD MAGNA.

Great Carlton, 6 miles SE. of Louth, N. Lincolnshire; P.O. See CARLTON, GREAT.

Great Carleton, pl., Lancs.; P.O. See CARLETON (4).

Great Casterton, 8½ miles E. of Oakham, Rutland; P.O. See CASTERTON, GREAT.

Great Castle Head, on N. side of Milford Haven, Pembrokeshire, 4 m. W. of Milford; has 2 fixed lights 112 and 76 ft. above high water, and seen 16 and 14 m.

Great Causeway, STAFFA: which see.

Great Cave, W. coast of Gigha Island, Argyllshire.

Great Chart, 2 miles SW. of Ashford, E. Kent; P.O., T.O. See CHART, GREAT.

Great Chell, 2 miles N. of Burslem, N. Staffordshire; P.O. See CHELL, GREAT.

Great Chesterford, ry. sta., G. E. R., 10 m. SE. Cambridge, W. Essex; P.O., T.O. See CHESTERFORD, GREAT.

Great Cheverell, 5 miles SW. of Devizes, N. Wilts; P.O. See CHEVERELL, GREAT.

Great Chishall, 8 miles NW. of Saffron Walden, Cambridgeshire; P.O. See CHISHALL, GREAT.
Great Clacton, 13 miles SE. of Colchester, Essex; P.O., T.O. See CLACTON, GREAT.
Great Clifton, 2½ miles E. of Workington, W. Cumberland; P.O. See CLIFTON, GREAT.
Great Coates, ry. sta., G. C. R., 2 miles W. of Great Grimsby, NE. Lincolnshire; P.O. See COATES, GREAT.
Great Colonnade, STAFFA: which see.
Great Cornard, par., 1½ mile SE. of Sudbury, W. Suffolk; P.O. See CORNARD, GREAT.
Great Coxwell, pl., NW. Berks, 1½ mile SW. of Faringdon; P.O. See COXWELL.
Great Cressingham, 4 miles NW. of Watton, N. Norfolk; P.O. See CRESSINGHAM, GREAT.
Great Cumbrae Island. See CUMBRAE, GREAT.
Great Dalby, ry. sta., G. N. & L. & W. Jt. R., 3 miles SW. of Melton Mowbray, N. Leicestershire; P.O. See DALBY, GREAT.
Great Dirrington, Berwick. See DIRRINGTON.
Great Dodd, mt., Cumberland. See DODD, GREAT.
Great Door, The, strait, Argyll. See DORUSMORE.
Great Dunbury, pl., 1½ m. from Staplehurst sta., Kent.
Great Dunham, 4 miles NE. of Swaffham, W. Norfolk; P.O. See DUNHAM, GREAT.
Great Easton.—3 miles NW. of Dunmow, Essex; P.O. See EASTON, GREAT.—**2. Great Easton,** S. Leicestershire, 4½ miles SW. of Uppingham; P.O., T.O. See EASTON MAGNA.
Great Eaton, seat, 3½ miles SW. of Godalming, Surrey.
Great Eccleston, 5½ miles SW. of Garstang, N. Lancashire; P.O., T.O. See ECCLESTON, GREAT.
Great Ellingham, 2 miles N. of Attleborough, S. Norfolk; P.O. See ELLINGHAM, GREAT.
Great Eversden, 5 miles SE. of Caxton, Cambridgeshire; P.O., T.O. See EVERSDEN, GREAT.
Great Fawley, 4 miles S. of Wantage, Berks; P.O. See FAWLEY.
Great Fencote, hamlet, North-Riding Yorkshire, 3 miles NE. of Bedale; P.O.
Great Finborough, 3 miles SW. of Stowmarket, W. Suffolk; P.O. See FINBOROUGH, GREAT.
Great Float, inlet of the Mersey estuary, running WNW. for a distance of 2½ m. The lower part is occupied by the Birkenhead docks; the upper extremity is known as Wallasey Pool.
Great Foster's, seat, Surrey, 1¾ mile SW. of Staines.
Great Gable, mt., Cumberland. See GABLE, GREAT.
Great Gidding, in co. and 11 miles NW. of Huntingdon; P.O., T.O. See GIDDING, GREAT.
Great Glemham, 4 miles SW. of Saxmundham, E. Suffolk; P.O. See GLEMHAM, GREAT.
Great Glen. See GLEN MORE NAN ALBIN.
Great Glen, vil. and ry. sta., M. R., in co. and 6 miles SE. of Leicester; P.O., T.O.
Great Gonerby, 2 miles NW. of Grantham, S. Lincolnshire; P.O. See GONERBY, GREAT.
Great Green, hamlet, W. Suffolk, 6 miles SE. of Bury St. Edmunds.
Great Grimsby, parl. and mun. bor. and par. with ry. sta., G. C. and G. N. Rys., N. Lincolnshire. See GRIMSBY.
Great Habton, 3½ miles NW. of Malton, North-Riding Yorkshire; P.O. See HABTON, GREAT.
Great Hadham, 4 miles SW. of Bishop Stortford, Herts; P.O., T.O. See HADHAM, GREAT.
Great Hale, 5½ miles SE. of Sleaford, S. Lincolnshire; P.O. See HALE, GREAT.
Great Hallingbury, on W. border of Essex, 2 miles SE. of Bishop Stortford; P.O., T.O. See HALLINGBURY, GREAT.
Great Hamlet, hamlet, N. Derbyshire, 3 miles NW. of Chapel-en-le-Frith.
Great Hangman, height, N. Devon. See HANGMAN HILLS.
Great Harrowden, 2 miles N. of Wellingborough, N. Northamptonshire; P.O. See HARROWDEN, GREAT.
Great Harwood, urb. dist. and par. with ry. sta., L. & Y. R., in par. and 4½ miles NE. of Blackburn, NE. Lancashire; urb. dist. and par., 2868 ac., pop. 12,015; P.O., T.O.
Great Haseley, 4½ miles SW. of Thame, Oxfordshire; P.O. See HASELEY, GREAT.
Great Haywood, vil. and ry. sta., N. S. R., in co. and 5 miles SE. of Stafford; P.O., T.O.
Great Hill, Dumfriesshire, 2½ m. E. of Closeburn; alt., 1150 ft.
Great Hockham, hamlet, 7 miles SW. of Attleborough, S. Norfolk; P.O., T.O. See HOCKHAM.
Great Horkesley, 4 miles NW. of Colchester, E. Essex; P.O. See HORKSLEY, GREAT.
Great Hormead Bury, seat, 2½ miles E. of Buntingford, Herts.
Great Horton, dist. and ry. sta., G. N. R., in SW. of Bradford mun. bor., W. R. Yorkshire; P.O., T.O.
Great Horwood, 2 miles NE. of Winslow, Bucks; P.O. See HORWOOD, GREAT.
Great Houghton.—in co. and 2½ miles SE. of Northampton; P.O. See HOUGHTON, GREAT.—**2. Great Houghton,** W. R. Yorkshire. See HOUGHTON, GREAT.
Great Hyde, hamlet, W. Essex, 2½ miles NW. of Great Bardfield.
Great Island.—island (5 miles by 3 miles), in Cork Harbour, E. co. Cork; 13,149 ac.; contains Queenstown. —**2. Great Island,** island in Lough Ennell, S. co. Westmeath.
Great Kings Hill, place, Bucks, near Aylesbury.
Great Langton, par., 5 miles NW. of Northallerton, N. R. Yorkshire; P.O. See LANGTON, GREAT.
Great Leigh, 6 miles NE. of Chelmsford, Essex; P.O., T.O. See LEIGHS, GREAT.
Great Linford, ry. sta., L. & NW. R., 1½ mile SW. of Newport Pagnell, Bucks; P.O. See LINFORD, GREAT.
Great Lodge, seat, near Tonbridge, Kent.
Great Longstone, vil., in par. and 3 miles NW. of Bakewell, N. Derbyshire; P.O., T.O. See LONGSTONE, GREAT.
Great Lumley, 2 miles SE. of Chester le Street, N. Durham; P.O., T.O. See LUMLEY, GREAT.
Great Malvern, ry. sta., G. W. R., in co. and 9 miles SW. of Worcester; P.O., T.O. See MALVERN.
Great Maplestead, 2½ miles N. of Halstead, E. Essex; P.O. See MAPLESTEAD, GREAT.
Great Marlow, market town and par. with ry. sta., G. W. R., Bucks, 5 miles NW. of Maidenhead. See MARLOW.
Great Marton, vil., 1½ mile SE. of Blackpool, NW. Lancashire; P.O.
Great Milton, 4 miles NW. of Tetsworth, Oxfordshire; P.O., T.O. See MILTON, GREAT.
Great Missenden, ry. sta., Met. Ry., 4½ miles NW. of Amersham, Bucks; P.O., T.O. See MISSENDEN, GREAT.
Great Mollington, in co. and 3 miles N. of Chester; P.O. See MOLLINGTON.
Great Mongeham, 2 miles SW. of Deal, E. Kent; P.O. See MONGEHAM, GREAT.
Great Moorsholme, vil., Skelton par., N. R. Yorkshire, 4½ miles SE. of Guisbrough; P.O. See MOORSHOLM.
Great Morton, hamlet, N. Notts, 6 m. NE. of Worksop.
Great Musgrave, 3½ miles N. of Kirkby Stephen, Westmorland; P.O. See MUSGRAVE, GREAT.
Great Newtown Head, prom., W. side of Tramore Bay, 2 m. S. of Tramore, SE. co. Waterford.
Great Oak, Monmouthshire. See OAK.
Great Oakley, 6 miles SW. of Harwich, E. Essex; P.O., T.O. See OAKLEY, GREAT.
Great Oakley Hall, seat, 4½ miles N. of Kettering, Northamptonshire.
Great Ormes Head, Carnarvonshire, on E. side of Beaumaris Bay; has a lighthouse, with fixed light 325 ft. above high water, and seen 24 miles. The church of St. Tudno stands on the side of the cliff; for many years a ruin, it was restored in 1885.
Great Ormesby, ry. sta., M. & G. N. Jt. R., on E. coast of Norfolk, 5½ miles N. of Yarmouth. See ORMESBY.
Great Orton, Cumberland. See ORTON.
Great Ouse, riv. See OUSE.
Great Ouseburn, 5 miles SE. of Boroughbridge, West-Riding Yorkshire; P.O., T.O. See OUSEBURN, GREAT.
Great Packington, Warwickshire. See PACKINGTON.
Great Parndon, 5 miles NW. of Epping, Essex; P.O. See PARNDON, GREAT.
Great Plumpton, hamlet, 5 miles SW. of Blackpool, NW. Lancashire.
Great Ponton, ry. sta., G. N. R., 3½ miles S. of Grantham, S. Lincolnshire; P.O., T.O. See PONTON, GREAT.
Great Rissington, 3½ miles SE. of Bourton on the Water, E. Gloucestershire; P.O., T.O. See RISSINGTON, GREAT.
Great Rocks, hamlet, N. Derbyshire, 4 miles E. of Buxton; in vicinity, near Peak Forest sta., is the valley called **Great Rocks Dale.**
Great Rollright, 3 miles N. of Chipping Norton, Oxfordshire; P.O. See ROLLRIGHT, GREAT.
Great Rounds, seat, 2 miles SW. of Tonbridge, S. Kent.

Great Russel, channel between Herm and Sark, Channel Is.
Great Salkeld, vil., 5½ miles NE. of Penrith, E. Cumberland; P.O., T.O. See SALKELD, GREAT.
Great Saltee, island, S. co. Wexford. See SALTEE.
Great Sampford, 5¾ miles NE. of Thaxted, Essex; P.O. See SAMPFORD, GREAT.
Great Sanders, seat, ½ m. N. of Saddlescombe, SE. Sussex.
Great Saughall, in co. and 3½ miles NW. of Chester; P.O., T.O. See SAUGHALL, GREAT.
Great Saxham, par., W. Suffolk; P.O. See SAXHAM, GREAT.
Great Shefford, ry. sta., Lambourn Valley Ry., 4¼ miles SE. of Lambourn, Berks; P.O., T.O. See SHEFFORD, EAST AND WEST.
Great Shelford, in co. and 3 miles S. of Cambridge; P.O., T.O. See SHELFORD, GREAT.
Great Shunner Fell, mt., 4 miles W. of Muker, W. R. Yorkshire; alt., 2340 ft.
Great Singleton, hamlet, 2½ miles SE. of Poulton, N. Lancashire; P.O. See SINGLETON, GREAT AND LITTLE.
Great Smeaton, par., 6½ miles N. of Northallerton, North-Riding Yorkshire; P.O., T.O. See SMEATON, GREAT.
Great Somerford, ry. sta., G. W. R., 4 miles SE. of Malmesbury, NW. Wilts; P.O., T.O. See SOMERFORD, GREAT.
Great Sowden Wood, wood with heronry, 4½ miles W. of Rye, SE. Sussex.
Great Staughton, 4 miles SE. of Kimbolton, Huntingdonshire; P.O., T.O. See STAUGHTON, GREAT.
Great Steeping, 3 miles SE. of Spilsby, E. Lincolnshire; P.O. See STEEPING, GREAT.
Great Sugarloaf, mountain, NE. co. Wicklow. See SUGARLOAF, GREAT.
Great Tew, 6 miles NE. of Chipping Norton, Oxfordshire; P.O. See TEW, GREAT.
Great Tey, 3 miles NE. of Coggeshall, Essex; P.O. See TEY, GREAT.
Great Thirkleby, ham., 3 m. SE. of Thirsk, N. R. Yorkshire; in vicinity is the seat of **Great Thirkleby Hall.**
Great Totham, 2½ miles N. of Maldon, Essex; P.O. See TOTHAM, GREAT.
Great Wakering, on SE. coast of Essex, 5 miles NE. of Southend; P.O., T.O. See WAKERING, GREAT.
Great Waltham, 4 miles N. of Chelmsford, W. Essex; P.O., T.O. See WALTHAM, GREAT.
Great Warley, 3½ miles S. of Brentwood, S. Essex; P.O., T.O. See WARLEY, GREAT.
Great Weldon, 8 miles NE. of Kettering, N. Northamptonshire; P.O., T.O. See WELDON, GREAT.
Great Wenham, par., E. Suffolk; P.O. See WENHAM, GREAT.
Great Western Road, ry. sta., N. B. R., Kelvinside district, in W. of city of Glasgow.
Great Whelnetham, par., W. Suffolk. See WHELNETHAM, GREAT.
Great Whernside, mountain, West-Riding Yorkshire, 2 miles NE. of Kettlewell; alt., 2414 ft.
Great Wilbraham, in co. and 6 miles E. of Cambridgeshire; P.O., T.O. See WILBRAHAM, GREAT.
Great Witchingham, 2 miles S. of Reepham, N. Norfolk; P.O., T.O. See WITCHINGHAM, GREAT.
Great Witley, 5 miles SW. of Stourport, W. Worcestershire; P.O., T.O. See WITLEY, GREAT.
Great Wratting, par., W. Suffolk; P.O. See WRATTING, GREAT.
Great Yarmouth, mun. bor. See YARMOUTH.
Great Yate, ham., N. Staffordshire, 3 m. SE. of Cheadle.
Great Yeldham, 6½ miles NW. of Halstead, E. Essex; P.O., T.O. See YELDHAM, GREAT.
Greatconnell, par., mid. co. Kildare, on river Liffey, 2 m. NW. of Kilcullen; 4848 ac., pop. 2927; contains Newbridge, near which are the ruins of **G. Priory.**
Greatford, par. and vil., S. Lincolnshire, on r. Glen, 6 m. NE. of Stamford; 1447 ac., pop. 186; P.O., T.O.; contains seat of **G. Hall.**
Greatham.—par., vil., and seat, with ry. sta., N. E. R., S. Durham, 4½ miles SW. of West Hartlepool; par., 2491 ac., pop. 909; P.O., T.O.; has hospital (1272, rebuilt 1803–9), with lands covering 685 ac. **G. Hall** is a seat. —**2. Greatham,** par., N. Hants, 5 miles NE. of Petersfield; 2030 ac., pop. 533; P.O.—**3. Greatham,** par., SW. Sussex, on river Arun, 6 miles NE. of Arundel; 770 ac., pop. 52.
Greatlaw, vil., S. Northumberland, 12 m. NE. of Hexham.
Greatman's Bay, W. co. Galway, between Gorumna island and the mainland.
Greatmoor Hill, Roxburghshire, 9 miles SW. of Hawick; alt., 1575 ft.
Greatworth, par. and vil., N. Northamptonshire, 4½ miles NW. of Brackley; 882 ac., pop. 132; P.O.
Greaval, hill (922 ft.) and loch, SW. Harris, Outer Hebrides, 2 m. NW. of Obe.
Greave, hamlet, S. div. West-Riding Yorkshire, 4 miles S. of Huddersfield.
Greaves Lane, hamlet, SW. Notts, 4 m. W. of Southwell.
Grebby, hamlet, mid. Lincolnshire, 3 m. NE. of Spilsby.
Greber Head, prom., E. Cornwall. See GRIBBIN.
Gredington Hall, seat of Lord Kenyon, in detached part of Flintshire, 7½ miles SW. of Whitchurch.
Greeba, mountain, I. of Man, 6 m. NW. Douglas; alt., 1382 ft.; in vicinity are **Greeba Castle** and **Greeba Tower.**
Green.—vil., S. div. West-Riding Yorkshire, 6½ miles NW. of Sheffield.—**2. Green,** hamlet, 3 miles NE. of Bradford, West-Riding Yorkshire.
Green, island, in river Shannon, Kilfintinan par., co. Clare; pop. 4.
Green Craig, hill, 5 miles SW. of Kilmany, Fife; alt., 500 ft.; is crowned with a hill-fort.
Green End.—hamlet, in co. and 2½ m. SW. of Bedford.—**2. Green End,** ham., Herts, 5½ m. NW. of Ware.—**3. Green End,** ham., Herts, 3½ m. NW. of Buntingford.
Green Grove, hamlet, S. div. West-Riding Yorkshire, 4½ miles SE. of Huddersfield.
Green Hammerton, par. and vil. (ry. sta., **Hammerton**), N. E. R., E. div. W. R. Yorkshire, 8 miles E. of Knaresborough by rail; 1206 ac., pop. 273; P.O., T.O.; contains the seat of **Green Hammerton Hall.**
Green Hill.—place, Kent, 10 miles SE. of Maidstone.—**2. Green Hill,** ham., 8 miles E. of Bath, NW. Wilts.
Green Hill.—5 m. W. of Leuchars, Fife; alt., 608 ft.—**2. Green Hill,** 6 miles SE. of Linton, Roxburghshire; alt., 1244 ft.
Green Hills, ham., 1 m. NE. of Tallaght, co. Dublin.
Green Hillocks, hamlet, S. Derbyshire, near Ripley.
Green Holm.—island, Shetland, 4½ miles NE. of Lerwick. —**2. Greenholm,** island, Shetland, ½ mile E. of Fetha-land Point.—**3. Green Holm, Muckle** and **Little,** 2 islands, Orkney, 1½ mile SW. of Eday island.
Green Houses, hamlet, in par. and 1½ mile N. of Glaisdale, North-Riding Yorkshire.
Green Island, in Carlingford Lough, E. co. Louth. Here is a fixed light visible 6 miles.
Green Lane, ry. sta., Mersey Ry., at Tranmere, 1¼ m. SE. of Birkenhead, Cheshire.
Green Moor, hamlet, 4 miles SE. of Penistone, W. R. Yorkshire.
Green Mount, seat, N. co. Limerick, near Patrick's Well sta.
Green Park, seat, 6 miles NE. of Drumree ry. sta., E. co. Meath.
Green Road, ry. sta., Furness Ry., on SE. border of Cumberland, 4¼ miles SW. of Broughton-in-Furness.
Green Street.—hamlet, S. Essex, 2 miles W. of Barking.—**2. Green Street,** 1½ mile N. of Elstree sta., Herts; P.O. —**3. Green Street,** vil., E. Kent, 3 m. SE. of Sittingbourne; P.O., T.O.
Green Street Green, hamlet, W. Kent, 1 mile SE. of Farnborough; P.O.
Greenacres Moor, dist., SE. Lancashire, in suburbs of Oldham; P.O.
Greenaley Point, promontory, W. Somerset, 1¾ mile NW. of Minehead; alt., 690 ft.
Greenalgh with Thistleton. See GREENHALGH WITH THISTLETON.
Greenan.—ham., 3 m. SW. of Rathdrum, S. co. Wicklow; P.O.—**2. Greenan,** mt., NE. co. Donegal, 5 m. NW. of Londonderry; alt., 803 ft.
Greenan, Loch, Bute island, 1 mile W. of Rothesay.
Greenan Castle, ruin, on the coast, in co. and 3 miles SW. of Ayr.
Greenane.—vil., Bere island, Bantry Bay, co. Cork; pop. 122; P.O.—**2. Greenane,** seat, in co. and 2 m. N. of Tipperary.
Greenanstown, ham., W. co. Meath, 6¾ m. W. of Balbriggan; P.O.
Greenbank.—pl. with ry. sta. (**Hartford and G.**) C. L. C. R., 1¾ mile SW. of Northwich, mid. Cheshire; P.O.—**2. Greenbank,** vil., in par. and 3 miles W. of Kendal, Westmorland.
Greenbank, *quoad sacra* par., Cathcart, Eastwood, and Mearns pars., Renfrewshire; pop. 2178; **G. House** is a seat, 1¾ m. W. of Busby.

Greenbottom, hamlet, 1 mile NW. of Truro, W. Cornwall.
Greenbrae, part of Stoop vil., in co. and 1 mile NE. of Dumfries.
Greenburn.—place with fairs, Aberdeenshire, 1½ mile NW. of Auchmill.—**2. Greenburn,** part of town of FAULDHOUSE: which see.
Greencastle.—vil. with ry. sta., B. & N. C. R., SE. co. Antrim, 3 miles N. of Belfast.—**2. Greencastle,** seat and hamlet, with harbour and fort, 4 miles NE. of Moville, N. co. Donegal, on W. side of the entrance to Lough Foyle; P.O., T.O. Is a bathing resort.—**3. Greencastle,** vil., on Carlingford Lough, S. co. Down, opposite Greenore; P.O.
Greencroft Within, par. and 1 mile N. of Lanchester, N. Durham, in urb. dist. of Annfield Plain; 691 ac., pop. 1564; **Greencroft,** par., adjoining the above; 1676 ac., pop. 398.
Greendale, hamlet and seat, E. Devon, 6½ miles N. of Exmouth.
Greendale Tarn, mountain lakelet, W. Cumberland, on Middle Fell, near Wast Water.
Greendown, hamlet, E. Somerset, 7 miles N. of Wells.
Greenend.—hamlet, in co. and 2 miles SE. of Edinburgh; pop. 313; P.O., T.O.—**2. Greenend,** hamlet, Lanarkshire, 1½ mile SE. of Coatbridge.
Greenfield.—hamlet, Bedfordshire, 2 miles SE. of Ampthill; P.O.—**2. Greenfield,** hamlet, 2 miles N. of Holywell, Flintshire; P.O., T.O.; in vicinity is the seat of **Greenfield Hall.**—**3. Greenfield,** hamlet, mid. Lincolnshire, 2 miles NW. of Alford. See ABY WITH GREENFIELD.—**4. Greenfield,** place, 3 miles SE. of Watlington, Oxfordshire.—**5. Greenfield,** vil. and seat, N. Staffordshire, 1 mile SW. of Burslem.—**6. Greenfield,** vil. with ry. sta., L. & NW. R., near W. border of S. div. West-Riding Yorkshire, 4 miles E. of Oldham; P.O., T.O.
Greenfield, mining vil. with ry. sta., Lanarkshire, 4 miles W. of Motherwell.
Greenfield Common, Middlesex, 2 miles SE. of Staines.
Greenford, urb. dist. and par., Middlesex, 7½ m. WNW. of Paddington—urb. dist., 3041 ac., pop. 819; par., 2127 ac., pop. 672; P.O., T.O.; here is the seat of **G. Hall.**
Greenford, vil., Forfarshire, 8 miles NE. of Dundee.
Greenford Green, hamlet, 2 miles S. of Harrow, Middlesex.
Greengairs, *quoad sacra* par. and mining vil., New Monkland par., N. Lanarkshire, 4 miles NE. of Airdrie—par., pop. 2702; vil., pop. 918; P.O., T.O.
Greengates, hamlet, 4 miles NE. of Bradford, West-Riding Yorkshire; P.O.
Greenhaigh with Thistleton, par., N. Lancashire, 3 miles NW. of Kirkham; 1898 ac., pop. 408; has ruins of **Greenhaigh Castle,** which was garrisoned for Charles I. by Lord Derby (1643).
Greenhall, hamlet, near Llanfyllin, Montgomery.
Greenhall, seat, Lanarkshire, ½ mile W. of High Blantyre. **G. House** is a seat.
Greenham.—par., Berks, 1½ mile SE. of Newbury; 2348 ac., pop. 424. **G. Lodge** is a seat.—**2. Greenham,** hamlet, W. Somerset, 5½ miles SW. of Milverton; P.O., T.O.—**3. Greenham,** hamlet, 5 m. SW. of Crewkerne, S. Somerset.
Greenhaugh, hamlet, 5 miles NW. of Bellingham, N. Northumberland; P.O., T.O.
Greenhead.—vil. with ry. sta., N. E. R., 3 miles NW. of Haltwhistle, S. Northumberland; P.O., T.O.—**2. Greenhead,** hamlet, S. div. West-Riding Yorkshire, 6 miles N. of Sheffield.
Greenhead.—vil., in co. and 7½ miles SE. of Dumfries, near Caerlaverock Castle.—**2. Greenhead,** vil., Fifeshire, 4½ m. NW. of Kirkcaldy.
Greenhead Gill, ravine, on E. border of W. Cumberland, on E. side of Dunmail Raise, 9 m. SE. of Keswick.
Greenhill.—vil., N. Derbyshire, 4 miles S. of Sheffield; P.O.—**2. Greenhill,** hamlet, 1 mile NE. of Harrow, Middlesex; P.O., T.O.—**3. Greenhill,** hamlet, 1½ m. NW. of Ellesmere, N. Shropshire.—**4. Greenhill,** pl., 1½ m. S. of Wootton Bassett, N. Wilts.—**5. Greenhill,** 3 miles from Bromsgrove, E. Worcestershire; P.O.—**6. Greenhill,** pl., 1 m. from Murton Colliery, E. Durham; P.O.
Greenhill.—vil., Dumfriesshire, 3½ miles SW. of Lockerbie.—**2. Greenhill,** seat, Hownam par., E. Roxburghshire, at base of Green Hill.—**3. Greenhill,** ry. sta., C. R., in W. of Falkirk, SE. Stirlingshire, 15 miles NE. of Glasgow; alt., 206 ft.; P.O., T.O.
Greenhill Dod, mt., N. Dumfriesshire, 4½ m. NNW. of Moffat; alt., 1403 ft.
Greenhill House, seat, 5½ m. NW. of Edenderry, NE. King's co.
Greenhill Lane, hamlet, 2½ miles SE. of Alfreton, E. Derbyshire; P.O.
Greenhill and Redhill, par., N. Lincolnshire, 4 miles NE. of Gainsborough; 412 ac., pop. 14.
Greenhills.—vil., in co. and 4 miles SW. of Dublin.—**2. Greenhills,** seat, 5 miles NW. of Edenderry, NE. King's co.—**3. Greenhills,** seat, 8 miles SW. of Roscrea, N. co. Tipperary.
Greenhithe, eccl. dist. and vil., W. Kent, with ry. sta., SE. & C. R.—dist., pop. 2572; vil., on river Thames, 2½ miles NE. of Dartford; P.O., T.O.; has a small pier, and carries on lime-making from its chalk quarries. From Greenhithe the fatal expedition of Franklin and Crozier in the *Erebus* and *Terror* sailed, June 19, 1845. Ships are tested for their compasses in the river here.
Greenholm Lodge, seat, 1¼ mile SE. of Newbury, Berkshire.
Greenholme, hamlet, 2 miles SW. of Orton, Westmorland.
Greenhow, ham., N. R. Yorkshire, 4½ m SE. of Stokesley.
Greenhow Hill, eccl. dist. and vil., Ripon, Burnsall, and Hampsthwaite pars., E. div. West-Riding Yorkshire—dist., pop. 402; P.O.; vil. is 3½ m. NE. of Pateley Bridge. The church stands at an alt. of 1250 ft.
Greenhurst Park, seat, 3¼ miles SW. of Westerham, Surrey.
Greenish, one of a group of islands in Shannon estuary, at mouth of r. Deel, co. Limerick; 46 ac., pop. 6.
Greenisland, pl. with ry. sta., B. & N. C. R., 2¾ miles SW. of Carrickfergus, SE. co. Antrim; there are golf links here; P.O., T.O.; and P.O. at G. sta., 1 m. NW.
Greenknowe.—ruined tower, ¾ mile NW. of Gordon sta., Berwickshire.—**2. Greenknowe,** *quoad sacra* par., Annan par., Dumfriesshire; pop. 1619.
Greenknowes, mound, formerly a crannoge or ancient lake-dwelling, in a bog in Culter par., Lanarkshire.
Greenland, hamlet, 2 miles SE. of Snaith, E. div. West-Riding Yorkshire.
Greenland.—vil., Caithness, 3½ miles E. of Castletown; P.O.—**2. Greenland,** vil., in S. of Walls par., Shetland, on Vaila Sound.
Greenlands, pl. and seat, on S. border of Bucks, 2 miles NE. of Henley on Thames; the former house was besieged for 6 months by the Parliamentary forces, 1644; P.O., T.O.
Greenlaw.—par. and vil. with ry. sta., N. B. R., Berwickshire, on Blackadder Water, 7½ miles SW. of Duns—par., 12,159 ac., pop. 1015; vil., pop. 611; P.O., T.O.; alt. of ry. sta., 500 ft. Greenlaw dates from the close of the 17th century; it succeeded an older town of the same name about 1 mile to the S. From 1696 till 1903 it was the county town, a position now held by Duns.—**2. Greenlaw,** seat, Kirkcudbrightshire, 1½ mile NW. of Castle Douglas.—**3. Greenlaw,** Edinburghshire. See GLENCORSE.
Greenlea, hamlet, in co. and 4¼ m. E. of Dumfries.
Greenlee Lough, lake, 5 m. NE. of Haltwhistle, Northumberland.
Greenleighton, par., Northumberland, 6 miles SW. of Rothbury; 1671 ac., pop. 12.
Greenloaning, vil. with ry. sta., C. R., Perthshire, 5½ miles NE. of Dunblane; alt. of ry. sta., 337 ft.
Greenlow, hamlet, N. Staffordshire, 5 miles S. of Longnor.
Greenmill, vil., in co. and 5½ miles SE. of Dumfries.
Greenmount, ry. sta., L. & Y. R., 3½ miles NW. of Bury, SE. Lancashire.
Greenmount, hamlet, 2 miles S. of Castlebellingham, E. co. Louth.
Greenoak, hamlet, East-Riding Yorkshire, 4 miles E. of Howden.
Greenock, seaport and manufacturing town, parl. and mun. burgh and par. with ry. stas., G. & SW. R. (**Prince's Pier, Lynedoch**), C. R. (**Central, West, Upper**), Renfrewshire, on S. side of Firth of Clyde, 22½ miles NW. of Glasgow—par., 5875 ac., pop. 68,217; parl. burgh, pop. 67,672; mun. burgh and town, pop. 68,142. Market day, *Friday*. It was created a burgh of barony in 1635, but at the Union in 1707, it was still a mere fishing village; in 1710, when the first harbour was completed, it was made a custom-house port. At the beginning of the 19th century it ranked as the first port in Scotland, but it afterwards suffered severely for a time by the deepening of the Clyde up to Glasgow. It has five dry docks, James Watt wet dock, and six harbours, including the Garvel Basin and the Great Harbour, which are as yet unfinished.

G. carries on a large foreign trade, chiefly with the West and East Indies, the United States, Canada, and Australia. (For shipping statistics, see APPENDIX.) It has also an extensive passenger and goods traffic with Liverpool, Dublin, Belfast, &c. Prince's Pier is a great starting-point for tourists to the Western Highlands. Greenock is the chief seat of the sugar-refining business in Scotland, but this industry has been much injured by the foreign bounty system. Sugar refining and iron shipbuilding are the principal among many important industries. Greenock has also woollen spinning and engineering works. James Watt (1736–1819) was a native; and among the public buildings—which include the Custom House, Wood's Asylum for Mariners, and the Municipal Buildings (1886)—are the Watt Institution (containing the Greenock Library) and the Watt Museum and Lecture Hall. In the churchyard of the North Kirk is the tomb of Burns's "Highland Mary." Places of public resort, besides the parks, are the Lyle Road, which passes over the heights behind the town, and commands a series of magnificent views, and the Esplanade, which stretches along the margin of the river, and forms a promenade 1½ mile long. The water supply comes from a reservoir in the Gryfe valley. Water for motive power is obtained from Loch Thom (alt. 500 ft.) 3 miles to the South. Greenock returns 1 member to Parliament.

Greenock Water, right affluent of river Ayr, Muirkirk par., E. Ayrshire.

Greenodd, vil. with ry. sta., Furness Ry., N. Lancashire, on Lune estuary, 3½ m. NE. of Ulverston; P.O., T.O.; has wharf with timber and coal yards.

Greenoge.—par. and vil., SE. co. Meath, 7½ m. NE. of Dunboyne; 1488 ac., pop. 92.—**2. Greenoge,** mt., co. Carlow, 4 m. N. of Newtown Barry; alt., 1399 ft.

Greenore.—coast town with ry. sta., L. & NW. R., and ferry, on S. side of Carlingford Lough, N. co. Louth; pop. 323; the L. & NW. R. maintains a regular steamer service to and from Holyhead 80 m. distant. There is a steam ferry to Greencastle; P.O., T.O.; on **Greenore Point** is a revolving light seen 9 miles; on **Greenore Pier** is a fixed light seen 5 miles.—**2. Greenore,** headland, on S. side of Wexford Bay, SE. co. Wexford.

Greenough, Isle of Man. See GREENWICK BAY.

Greenpark House, seat, 4 miles SW. of Mullingar, co. Westmeath.

Greens, pl., 7 miles E. of Turriff, Aberdeenshire; P.O.

Greens and Glantlees, par., N. Northumberland, 6 miles NE. of Rothbury; 993 ac., pop. 36.

Greenscheles Cleuch, place, S. Northumberland, on river South Tyne, 3½ miles S. of Haltwhistle.

Greensfield, hamlet, 2 miles SE. of Alnwick, N. Northumberland.

Greenshawhill, hamlet, N. Northumberland, 7½ miles S. of Wooler. See INGRAM, LINHOPE, GREENSHAWHILL, AND HARTSIDE.

Greenshaw Lane, pl., near Macclesfield, E. Cheshire; P.O., T.O.

Greenside.—pl. with lead mines, W. Westmorland, 2 m. W. of Ullswater.—**2. Greenside,** vil., 3 miles SW. of Ryton, N. Durham; P.O.

Greenside.—district embraced within the city par., Edinburgh.—**2. Greenside,** seat, 4 miles NW. of Largo, Fifeshire.

Greens-Norton, par. and vil., S. Northamptonshire, 2 miles NW. of Towcester; 2361 ac., pop. 757; P.O.

Greens Siding, ry. sta., G. W. R., W. Hereford, 4½ miles SE. of Hay.

Greenstead, pl., eastern suburb of Colchester, on river Colne, E. Essex; P.O.

Greenstead Green, eccl. dist. and hamlet, Halstead par., E. Essex; pop. 539; hamlet, 2 miles S. of Halstead; P.O.; in vicinity is the seat of **Greenstead Hall.**

Greensted, par., W. Essex, 1 mile NW. of Ongar; 683 ac., pop. 110; contains the seat of **Greenstead Hall.**

Greenstone Point, N. extremity of Rudha Mor prom., W. Ross and Cromarty, between Loch Ewe and Gruinard Bay.

Greenstreet, hamlet, 4 m. SW. of Dunmow, Essex.

Green Street Green, vil., W. Kent, 5 miles SE of Bromley; P.O., T.O.—**Green Street Green,** vil., 3½ m. SE. of Dartford, NW. Kent; P.O.

Greenup, mountain glen, W. Cumberland, descending towards Borrowdale.

Greenway, hamlet, on E. border of Herefordshire, 3 miles E. of Ledbury; P.O.

Greenway Court, seat, 1 m. S. of Hollingbourne, N. Kent.

Greenway House, on river Dart, S. Devon, 2 miles N. of Dartmouth; belonged to Sir Walter Raleigh.

Greenways, seat, 1 mile N. of Chippenham, Wilts.

Greenwell, ham., N. Cumberland, ¾ m. N. of Castle Carrock.

Greenwich, parl. bor., met. bor., and par., with ry. stas., SE. & C. R., co. London, on river Thames, 3½ miles SE. of London Bridge by rail—met. bor. (which includes also Charlton and Kidbrooke, and Deptford St. Nicholas pars.), 3852 ac., pop. 95,770; par., 1749 ac., pop. 67,315; parl. bor., 3842 ac., pop. 95,578. Market days, *Wednesday* and *Saturday*. Greenwich possesses several important mfrs., including telegraph works, engineering works, chemical works, &c. The Royal Observatory within G. Park has a world-wide celebrity; English geographers calculate longitude from its meridian, and chronometers are sent here to be tested. Fifteen acres of land were added to the Park in 1897 by desire of Queen Victoria. Greenwich Hospital, now the Royal Naval College, is a splendid edifice built upon the site of a royal palace, which was the birthplace of Henry VIII., Queen Mary, and Elizabeth. The Painted Hall contains naval pictures, statues, and, until 1900, valuable Nelson relics. The latter were mysteriously stolen and have not been traced. Other public buildings include the Royal Naval College and the Seamen's Hospital. The bor. returns 1 member to Parliament; it returned 2 members until 1885, when its parl. limits were reduced by the formation of the new parl. boroughs of Deptford and Woolwich.

Greenwich Park, ry. sta., SE. & C. R., adjoining G. Park.

Greenwick Bay, or **Port Greenough,** small bay, on SE. coast of Isle of Man, 6 miles S. of Douglas.

Greenwith, hamlet, 5 miles SW. of Truro, Cornwall.

Greenwood, seat, 3½ miles SE. of Eastleigh, Hampshire.

Greenyards, vil., 1 m. E. of Bannockburn, Stirling.

Greese, affl. of river Barrow, S. co. Kildare, 7 m. S. of Athy.

Greeshop, House, seat, 1½ m. from Forres, Elginshire.

Greet.—hamlet, 1½ mile N. of Winchcomb, E. Gloucestershire.—**2. Greet,** par. and vil., S. Shropshire, 2½ miles NW. of Tenbury; 1644 ac., pop. 141.—**3. Greet,** on NE. border of Worcestershire, 1½ mile SE. of Birmingham; P.O.—**4. Greet,** stream, 8 m. long, mid. Nottinghamshire, flowing past Southwell to r. Trent at Fiskerton.

Greetham.—par., mid. Lincolnshire, 3½ miles NE. of Horncastle; 1280 ac., pop. 129. **G. House** is a seat.—**2. Greetham,** par. and vil., Rutland, 6 miles NE. of Oakham; 3081 ac., pop. 523; P.O., T.O.

Greetland, urb. dist., par., and town, with ry. sta., L. & Y. R., N. div. W. R. Yorkshire—urb. dist. and par., 644 ac., pop. 4472; town, 2 miles SW. of Halifax; P.O., T.O.

Greetland, Upper, par., adjoining above, W. R. Yorkshire; 811 ac., pop. 424.

Greeto Water, affl. of Gogo Water, 3 m. W. of Misty Law, Ayr.

Greetwell, par. and ham., in co. and 2 m. E. of Lincoln; 1227 ac., pop. 55. Stands on the Witham and is connected with Washingborough by ferry. **G. Hall** is a seat. In the vicinity are iron ore mines.

Greg Ness, headland, on S. side of Nigg Bay, NE. Kincardineshire.

Gregory Sound, between Aran and Inishmaan islands, co. Galway.

Gregwartha, vil., SW. Cornwall, 3 miles NE. of Helston.

Gregynog, seat, 4 m. NW. of Newtown, Montgomery.

Greigston, seat, Fife, 3 miles E. of Ceres.

Greinord Bay, Ross and Cromarty. See GRUINARD BAY.

Greinton, or **Grenton,** par., mid. Somerset, 6 miles SW. of Glastonbury; 880 ac., pop. 90.

Gremista, seat, 2 miles NW. of Lerwick, Shetland.

Gremsa, island, Orkney, in Hoy Sound; has 2 lighthouses, with fixed lights (Hoy Sound), seen 16 and 12 miles. See GRAEMSAY.

Grenaby, ham., S. Isle of Man, 1¾ m. W. of Ballasalla.

Grenagh, par., mid. co. Cork, 5 miles NW. of Blarney; 13,556 ac., pop. 1475; P.O.

Grenagh House, seat, near Killarney, co. Kerry.

Grenan Castle, ruin, near Thomastown, co. Kilkenny.

Grendon.—par. and vil., S. Northamptonshire, 5½ miles SW. of Wellingborough; 1727 ac., pop. 412; P.O. **G. Hall** is a seat.—**2. Grendon,** par., N. Warwickshire, on river Anker and Coventry Canal, 2½ miles NW. of Atherstone; 2415 ac., pop. 738; P.O.; contains the seat of **Grendon Hall.**

Grendon Bishop, par., E. Herefordshire, 4 miles NW. of Bromyard; 1698 ac., pop. 128.

Grendon Underwood, par. and vil., in co. and 8 miles S. of Buckingham; 2565 ac., pop. 326; P.O.

Grendon Warren, par., NE. Herefordshire. See PENCOMBE WITH GRENDON WARREN.

Grene Park, seat, co. Tipperary, 1¾ m. E. of Dundrum ry. sta.

Greney, loch, 13½ m. SW. of Tarbert in Kintyre, W. Argyllshire.

Grennanstown House, seat, W. co. Meath, 2 m. W. of Athboy.

Grennoch, Loch, 8 miles NE. of Newton-Stewart, Kirkcudbrightshire.

Grenoside, vil., S. div. West-Riding Yorkshire, 4½ miles NW. of Sheffield; P.O.

Grenton, par., Somerset. See GREINTON.

Gresford, par. and vil. with ry. sta., G. W. R., Denbighshire; par., 1025 ac., pop. 1108; 3 m. NE. of Wrexham; P.O., T.O.; in vicinity is the seat **Gresford Lodge.**

Gresham, par., N. Norfolk, 5 miles SW. of Cromer; 1319 ac., pop. 362; P.O.

Greshornish, Loch, sea-loch, Skye island, at head of Loch Snizort; on W. shore is **Greshornish House,** 3 miles NW. of Edinbain.

Gresley, ry. sta., M. R., S. Derbyshire, 4½ miles SE. of Burton on Trent. See CHURCH GRESLEY.

Gress House, seat, at mouth of river Gress, Lewis island, and 9 miles NE. of Stornoway; in vicinity is the famous Seal Cave with stalactites; **Gress, River,** flows 7 miles SE. to Broad Bay, and has salmon and trout.

Gressenhall, par. and vil., W. Norfolk, 2½ miles NW. of Dereham; par., 2647 ac., pop. 699; P.O., T.O.; in vicinity of vil. is the seat of **G. House.**

Gressingham, par., in co. and 8 miles NE. of Lancaster; 2019 ac., pop. 119.

Gresty, hamlet, W. Cheshire, 4 miles SE. of Nantwich. See SHAVINGTON CUM GRESTY.

Gret Ness, headland, SE. of Mainland, Shetland Isles.

Greta.—stream, W. Cumberland; is formed by confluence of the river Glendaramackin and St. John's Beck, and flows 4 miles SW. to the Derwent at Keswick.—**2. Greta,** river, North-Riding Yorkshire; rises on border of Westmorland, and flows 15 miles NE. to the Tees 2½ miles SE. of Barnard Castle.—**3. Greta,** stream, N. div. West-Riding Yorkshire; rises to the N. of Ingleton, and flows SE. to the Lune 1 mile SW. of Tunstall.

Greta Bank, seat, on river Greta, W. Cumberland, in vicinity of Keswick.

Greta Hall, mansion, at NW. end of Keswick, W. Cumberland, for some time the residence of Robert Southey (1774–1843), the poet.

Greta Mills and Briery Cottages, hamlet, on river Greta, W. Cumberland, 3 miles NE. of Keswick.

Gretabridge, hamlet, North-Riding Yorkshire, on river Greta, 3 miles SE. of Barnard Castle; P.O.

Gretadale, valley of river Greta, N. div. West-Riding Yorkshire, between Ingleborough and Whernside Mts.

Gretford, par., Lincoln. See GREATFORD.

Gretna, par. and vil. with ry. stations, C. R. (**Gretna,** 1 m. SW.), G. & SW. R. (**Gretna Green**), Dumfriesshire, on Solway Firth—8510 ac., pop. 1250; vil. (comprising Gretna Green and Springfield), 9½ miles NW. of Carlisle; P.O., T.O.; **Gretna Green** was long famous for its runaway marriages.

Gretton.—hamlet, 2 miles NW. of Winchcomb, E. Gloucestershire.—**2. Gretton,** par. and vil. with ry. sta., M. R., N. Northamptonshire, 10 miles S. of Oakham; 3878 ac., pop. 777; P.O., T.O., at **G. Station;** there are iron ore mines in the vicinity.—**3. Gretton,** hamlet, S. Shropshire, 4 miles NE. of Church Stretton.

Grève au Lançon, bay, at NW. extremity of Jersey, Channel Isl., between Cape Grosnez and Plemont Point.

Grève d'Azette, or **Samarès,** cove and ry. sta., Jersey Eastern Ry., in E. part of St. Aubin's Bay, S. coast of Jersey, Channel Islands. Here is the Jersey Biological Station.

Grève de Lecq, bay, on NW. side of Jersey, Channel Islands, 1½ mile SE. of Plemont Point and 6 miles NW. of St. Heliers.

Grève de la Ville, beach, on NE. coast of Sark, Channel Islands; has a group of caverns at S. extremity.

Grewelthorpe, par. and vil., E. div. W. R. Yorkshire, 6 miles NW. of Ripon; 4399 ac., pop. 397; P.O.

Grey Abbey, par., vil., and seat, NE. co. Down, on E. side of Lough Strangford, 7 miles SE. of Newtonards—par., 7689 ac., pop. 1786; vil., pop. 563; P.O., T.O. Market day, *Saturday;* has the ruins of an abbey (1193).

Grey Friars, seat, ½ mile S. of Dunwich, E. Suffolk.

Grey Knotts, summit, at Great Gable Mountain, Cumberland; alt., 2287 ft.

Grey Man's Path, a cut in the cliffs at Fair Head, co. Antrim.

Grey Mare's Tail, small waterfall, 1 mile SW. of Llanrwst, Denbighshire.

Grey Mare's Tail.—celebrated waterfall, nearly 200 ft. in leap, on Tail Burn, 5 miles NE. of Hart Fell, N. Dumfriesshire; Tail Burn flows 1½ mile SE. from Loch Skeen to Moffat Water 10 miles NE. of Moffat.—**2. Grey Mare's Tail,** waterfall, 100 ft. in leap, on Crichope Burn, 1½ mile N. of Crichope Linn, Dumfriesshire.

Grey Point, prom., in Belfast Lough, N. co. Down, 3 m. WNW. of Bangor.

Grey Tor, rocky eminence in Dartmoor, S. Devon.

Grey Towers, seat, North-Riding Yorkshire; post-town, Northallerton.

Grey Wethers, 2 stone circles, near Chagford, E. Devon.

Greyfriars, mountain, on N. border of N. Lancashire, on E. side of Duddon Vale, 3 miles NW. of Coniston; alt., 2537 ft.

Greyfriars, Old and **New,** 2 *q.s.* pars. embraced within the City par., Edinburgh; pop. 2196 and 2651; in the Greyfriars Burying-Ground the "Solemn League and Covenant" was signed March 1638.

Greygarth, mt., NE. Lancashire, 2 m. SW. of the meeting-point of Lancashire, Yorkshire, and Westmorland.

Greyhope Bay, NE. Kincardineshire, between Girdle Ness and mouth of River Dee.

Greys, par., Oxfordshire, in mun. bor. of Henley on Thames; 321 ac., pop. 2832.

Greys Court, seat, 2½ miles NW. of Henley on Thames, Oxfordshire.

Greys Forest, par., N. Northumberland, 6 miles NW. of Wooler; 6620 ac., pop. 29.

Greys Hill and **Greys Lane,** 2 places, about 2 miles SW. of Henley upon Thames, Oxfordshire.

Grey's Pike, mt., N. Northumberland, 2 m. NE. of Kielder ry. sta.; alt., 1461 ft.

Greyshott, place, on E. border of Hants, 3 miles NW. of Haslemere sta.; P.O., T.O., **Grayshott.**

Greysouthen, or **Graysouthen,** par., vil., and seat, W. Cumberland, 3½ miles SW. of Cockermouth; 1646 ac., pop. 481; P.O.

Greystead, eccl. par. and vil., S. Northumberland, on river North Tyne, 5 miles NW. of Bellingham; eccl. par., pop. 195; P.O.; contains the seat of **Greystead Bower.**

Greysteel, pl., 6 m. from Limavady, co. Londonderry; P.O.

Greystoke, par. and vil., E. Cumberland, 5 miles W. of Penrith; 7510 ac., pop. 565; P.O., T.O.; in NW. vicinity of vil. is **Greystoke Park,** containing the ruins of **Greystoke Castle** (1353).

Greystone, pl., 4 miles from Castlecaulfield, SE. co. Tyrone; P.O.

Greystone, 7½ miles NW. of Arbroath, Forfarshire; P.O.; See GRAYSTONE.

Greystone Hall, seat, ¾ mile SE. of Limavady, NW. co. Londonderry.

Greystones, hamlet, 3 miles SW. of Sheffield, S. div. West-Riding Yorkshire.

Greystones, fishing vil. with ry. sta. (**Greystones and Delgany**), D. W. & W. R., NE. co. Wicklow, 4½ miles SE. of Bray and 14¼ miles SE. of Dublin by rail; pop. 856; P.O., T.O.; is a watering-place and seaside resort; in vicinity is **Greystones Head.**

Greywell, par., N. Hants, 4½ miles SW. of Winchfield ry. sta.; 876 ac., pop. 272; P.O., T.O.; contains the seat of **Greywell Hill House.**

Griam, Loch. See LOCH A' GHRIAMA.

Grianan of Aileach, The, hill with ancient ruins, in co. and 5 miles NW. of Londonderry.

Gribbin Head, with beacon, 2 miles SW. of Fowey, E. Cornwall; is 250 ft. high.

Gribdae, seat, in co. and 4 m. from Kirkcudbright.

Gribon, peninsula, on W. side of Mull island, Argyllshire, between Loch-na-Keal and Loch Scridain.

Gribthorpe, par., East-Riding Yorkshire, on river Fooner, 5 miles N. of Howden; 902 ac., pop. 25.

Gribton, seat, on Cairn Water, in co. and 5 miles NW. of Dumfries.

Grievestead, hamlet, N. Northumberland, 5 miles SW. of Berwick on Tweed.

Grif, or **Grief Skerry,** isl., 3½ m. E. of Whalsay, Shetland.

Griff, hamlet, N. Warwickshire, on Coventry Canal, 2 m. S. of Nuneaton.

Griff Hall, seat, near Nuneaton, NE. Warwickshire; birthplace of "George Eliot" (Marian Evans, 1820–1880).

Griffe Grange, tract, N. Derbyshire, 2½ miles W. of Wirksworth. See HOPTON AND GRIFFE GRANGE.

Griffinstown, seat, SE. co. Westmeath, 3 m. S. of Killucan sta.

Griffiths Crossing, ry. sta., L. & NW. R., in co. and 2 miles NE. of Carnarvon.

Griffithstown, par. and ry. sta. (**Panteg and Griffithstown**), G. W. R., Monmouth, in urb. dist. of Panteg, 1½ mile S. of Pontypool; 278 ac., pop. 2818; P.O., T.O.

Griffydam, hamlet, N. Leicestershire, 4 m. SW. of Castle Donington; P.O.

Grillagh, affl. of Claudy river, E. co. Londonderry, 3½ m. W. of Claudy.

Grillagh Street, ham., W. co. Longford, 2 m. SW. of Cloondara.

Grimbister, Holm of, island, in Bay of Firth, Mainland, Orkney, 1 mile E. of Finstown.

Grimblethorpe, par., S. Lincolnshire, 6½ miles W. of Louth; 632 ac., pop. 13.

Grimehills, ham., NE. Lancashire, 2 m. SE. of Darwen.

Grimersta, salmon stream, in W. of Lewis island, Outer Hebrides, W. Ross and Cromarty, flowing 1¼ mile NE. to Loch Roag, near Garrynahine inn; **Grimersta Lodge** is 17 miles W. of Stornoway.

Grimes Dyke. See ANTONINUS' WALL.

Grimesbrook, hamlet, 3½ miles NW. of Castleton, N. Derbyshire.

Grimesthorpe, vil., N. part of Sheffield, S. div. W. R. Yorkshire; P.O., T.O.; has large engineering works.

Grimethorpe, hamlet, S. div. West-Riding Yorkshire, 5 miles NE. of Barnsley; P.O.

Griminish Point, NW. extremity of North Uist island, Outer Hebrides.

Grimisay.—island (3 m. by 1½ m.), between North Uist and Benbecula, Outer Hebrides; P.O., called **Grimsay.**—**2. Grimisay,** island, ¾ mile N. of South Uist island, Inverness-shire, in the Outer Hebrides; pop. 40.

Grimley, par., on river Severn, in co. and 4 miles NW. of Worcester; 2471 ac., pop. 561; P.O.

Grimmer, hamlet, S. Shropshire, 9½ miles NW. of Church Stretton.

Grimness, hamlet, in NE. of South Ronaldshay island, Orkney, near Grim Ness.

Grimoldby, par. and vil. with ry. sta., G. N. R., E. Lincolnshire, 4¼ miles NE. of Louth; 1854 ac., pop. 301; P.O.

Grimpo, pl., 4½ miles SE. of Oswestry, Shropshire.

Grims Ditch, ancient earthwork on S. border of Wilts, in S. vicinity of Salisbury.

Grims Dyke, ancient earthwork, S. Oxfordshire, near Wallingford.

Grims Graves, Saxon camp, W. Norfolk, 2 miles NE. of Brandon, occupying about 12 ac.

Grimsargh with Brockholes, par. with ry. sta. (**Grimsargh**), L. & NW. & L. & Y. R., 5 miles NE. of Preston, N. Lancashire; 1748 ac., pop. 453; P.O., T.O., called **Grimsargh.**

Grimsay, island, Outer Hebrides; P.O. See GRIMISAY.

Grimsbury, par. and hamlet, S. Northamptonshire—par. (in Banbury mun. bor.), 1226 ac., pop. 2956; hamlet, 1 mile NE. of Banbury; P.O., T.O.

Grimsbury Castle, ancient circular earthwork, Hampstead Norris par., Berks, 5 m. NE. of Newbury.

Grimsby, or **Great Grimsby,** parl. and co. bor., seaport, and par., with ry. stas. (**G.** and **G. Docks**), G. C. R., also served by G. N. R., N. Lincolnshire, near the mouth of r. Humber, 15 m. SE. of Hull—parl. bor., 16,371 ac., pop. 78,198; co. bor. (including also Clee par.), 2852 ac., pop. 63,138; par. (Great Grimsby), 1912 ac., pop. 36,857. Market day, *Friday.* Although Grimsby is an ancient town, much of its modern progress is due to its suitability as a fishing station for the North Sea fleets, and to the facilities offered by the railway for the conveyance of the fish to populous centres. Five Hull trawlers made the town their headquarters in 1858, and since that year it has become the most important fishing port in Britain. It has large docks, and conducts an important direct trade with the Continent. Exports are rubber, cotton, machinery, seed oil, &c.; imports include butter, cotton mfrs., wool, timber, iron, &c. (For shipping statistics, see APPENDIX.) There is a free grammar school, technical school, and public park. **G.** has practically no slums. Shipbuilding cordage mfr., flaxmills, seed and bone crushing mills, and breweries form leading industries. At NW. end of Middle Shoals, in mouth of Humber, is a light-vessel, with fixed light (Grimsby) seen 7 miles. The bor. returns 1 member to Parliament.

Grimsby, Little, par., N. Lincolnshire, 3 miles N. of Louth; 823 ac., pop. 43; contains **Little G. Hall.**

Grimsby, New and **Old,** 2 of the Scilly Isls., Cornwall, between Bryher and Trescoe; each has a small harbour.

Grimscote, hamlet, N. Northamptonshire, 4½ miles NW. of Towcester.

Grimscott, ham., E. Cornwall, 7 m. NW. of Holsworthy.

Grimsetter House, seat, on E. side of Bressay Island, and 2¾ miles SE. of Lerwick, Shetland Islands.

Grimshadar, Loch, sea loch, on E. side of Lewis island, 4½ miles S. of Stornoway.

Grimspound, circular stone camp, Dartmoor, S. Devon, on W. side of Hamildon Down, 6 miles SW. of Moreton Hampstead.

Grimstead, East, par., S. Wilts, 5 miles SE. of Salisbury; 951 ac., pop. 121.

Grimstead, West, par., S. Wilts, 4½ miles SE. of Salisbury; 1509 ac., pop. 200; P.O.

Grimsthorpe.—hamlet, S. Lincolnshire, 1 mile NW. of Edenham; P.O., T.O.; in vicinity is **Grimsthorpe Castle,** seat of the Earl of Ancaster.—**2. Grimsthorpe,** seat, 1½ mile NE. of Sheffield, Yorkshire.

Grimston.—par. and ry. sta., M. R., N. Leicestershire, 5 m. NW. of Melton Mowbray; 1064 ac., pop. 137.—**2. Grimston,** par and vil. with ry. sta. (**Grimston Road**, 1¼ m. W.) M. & G. N. Jt. R., W. Norfolk, 8½ miles NE. of King's Lynn; par., 4263 ac., pop. 1078; P.O., T.O.—**3. Grimston,** par., East-Riding Yorkshire, 3 miles E. of York; 796 ac., pop. 81.—**4. Grimston,** par., E. div. W. R. Yorkshire, 1½ mile S. of Tadcaster; 888 ac., pop. 92; contains **Grimston Park.**—**5. Grimston,** coast hamlet, E. R. Yorkshire, 7½ m. NE. of Hedon; in vicinity are the seats of **Grimston Garth** and **Grimston Hall.** See GARTON WITH GRIMSTON.—**6. Grimston,** par., N.-Riding Yorkshire, 6 miles S. of Helmsley; 997 ac., pop. 95.

Grimston, North, par., E. R. Yorkshire, 4¾ miles SE. of Malton; 1564 ac., pop. 158; P.O.

Grimston Hill, hamlet, N. Notts, 2 miles SE. of Ollerton.

Grimstone, vil. with ry. sta. (**Grimstone and Frampton**), G. W. R., Dorset, 5 miles NW. of Dorchester.

Grimthorpe, hamlet, East-Riding Yorkshire, 3 miles NE. of Pocklington.

Grimwith, compensation reservoir, Bradford Water Works, 6 miles W. of Pateley Bridge, W. R. Yorkshire; top water area, 102½ ac., holding capacity, 634 million gallons.

Grimwoods, place, Dalham par., W. Suffolk.

Grindale, par., 4 miles NW. of Bridlington, East-Riding Yorkshire; 2431 ac., pop. 154.

Grindiscol, vil., Shetland. See GRANDISCOLE.

Grindle.—hamlet, E. Devon, 3 miles W. of Sidmouth.—**2. Grindle,** hamlet, E. Devon, 3 miles SE. of Topsham.—**3. Grindle,** ham., 4 m. S. of Shiffnal, E. Shropshire.

Grindleford Bridge, hamlet, with ry. sta. (**Grindleford**), M.R., N. Derbyshire, on river Derwent, 2½ m. SE. of Hathersage; P.O.; alt. of sta., 542 ft.

Grindleton, par. and vil., N. div. W. R. Yorkshire, 3 miles NE. of Clitheroe; 3780 ac., pop. 617; P.O.

Grindley.—hamlet, 2½ miles SE. of Malpas, W. Cheshire; in vicinity is **Grindley Bridge.** See TUSHINGHAM WITH GRINDLEY.—**2. Grindley,** hamlet, with ry. sta., G. N. R., E. Staffordshire, 4 miles SW. of Uttoxeter.

Grindley Brook, hamlet, 2 m. W. of Whitchurch, N. Shropshire; P.O.

Grindlow, par., N. Derbyshire, 2 miles NE. of Tideswell; 296 ac., pop. 32.

Grindon.—par., S. Durham, 4 miles NW. of Stockton on Tees—par., 3511 ac., pop. 391.—**2. Grindon,** hamlet, N. Durham, 3½ miles SW. of Sunderland.—**3. Grindon,** par., N. Northumberland, 7 miles SW. of Berwick on Tweed; 1493 ac., pop. 97.—**4. Grindon,** par. and vil., N. Staffordshire, 8 miles SE. of Leek; 3274 ac., pop. 335.

Grindon Hall, seat, 2½ miles SW. of Sunderland, NE. Durham.

Grindon Hill, eminence, S. Northumberland, 7 miles NW. of Hexham; adjacent is **Grindon Lough.**

Grindon Rigg, place, N. Northumberland, 7½ miles SW. of Berwick on Tweed; was the scene of a skirmish between the English and Scotch (1558).

Grindsbrook, ham., ½ m. N. of Edale, N. Derbyshire.

Gringley and **Little Gringley,** 2 hamlets, N. Notts, 2 miles E. of East Retford.

Gringley on the Hill, par. and vil., N. Notts, 6 miles SE. of Bawtry; 4352 ac., pop. 720; P.O., T.O.

Grinkle Park, seat, 2½ miles SE. of Loftus, N. R. Yorkshire.

Grinsdale, par., NE. Cumberland, on river Eden, 2½ miles NW. of Carlisle; 845 ac., pop. 111.

Grinshill, par. and vil., N. Shropshire, 4 miles S. of Wem; 840 ac., pop. 362.

Grinstead, East, urb. dist., par., and town, E. Sussex. See EAST GRINSTEAD.

Grinstead, West, par. and vil., W. Sussex. See WEST GRINSTEAD.

Grinton, par. and vil., N. R. Yorkshire, on river Swale, 9 miles SW. of Richmond; par., 8189 ac., pop. 262; P.O.

Grip, The, opening between the rocks in Middleton Dale, N. Derbyshire.

Grisebeck, place, on W. border of N. Lancashire, 3 miles NE. of Broughton-in Furness; P.O.

Grisedale, glen, on NW. border of Westmorland, descending from Fairfield NE. to Ullswater; is traversed by **Grisedale Beck** (4½ miles long), which issues from **Grisedale Tarn,** at head of the glen.

Grisedale Pike, mountain, W. Cumberland, 4½ miles W. of Keswick; alt., 2593 ft.

Grista, loch, 4½ m. NW. of Lerwick, Shetland Isles.

Gristhorpe, coast par. with ry. sta., N. E. R., N. R. Yorkshire, 2 m. NW. of Filey; 1206 ac., pop. 218; P.O.

Griston, par. and vil., W. Norfolk, 2 miles SE. of Watton; 1330 ac., pop. 256.

Gritmoor Hill, Roxburgh. See GREATMOOR.

Grittenham, hamlet, N. Wilts, 3 miles NW. of Wootton Bassett.

Grittleton, par. and vil., N. Wilts, 6½ miles NW. of Chippenham; 2061 ac., pop. 285; P.O., T.O.; contains the seat of **Grittleton House.**

Grizedale, hamlet, 3 miles S. of Hawkshead, N. Lancashire; in vicinity is the seat of **Grizedale Hall.**

Grizzles Clump, place, near Belford, Northumberland; the scene of Grizel Cochrane's robbery of the mail.

Groaning Bridge, The, bridge across the river Brede, E. Sussex, near Brede vil.

Groay, island, in Sound of Harris, Outer Hebrides.

Groban, loch, 5 miles W. of Sligachan Hotel, Isle of Skye, Inverness-shire.

Grobesness, vil., 3 miles from Voe, Shetland.

Groby, par. and vil., in co. and 4½ miles NW. of Leicester; 2074 ac., pop. 928; P.O., T.O.; the manor was the birthplace of Lady Jane Grey (1537–1554), who was Queen of England for 13 days. There are stone and slate quarries.

Groes, pl., in co. and 3 miles SW. of Denbigh; P.O.

Groesffordd.—pl., in co. and 3 miles SE. of Brecknock; P.O.—**2. Groesffordd,** ham., 1½ mile SW. of Conway, NE. Carnarvonshire; P.O.—**3. Groesffordd,** hamlet, 2 miles NE. of Llannefydd, N. Denbigh; P.O., called **Groesfford Marli.**

Groeslon, ry. sta., L. & NW. R., in co. and 5 miles S. of Carnarvon; P.O.

Grogan.—3 m. WNW. of Rathdowney, Queen's co.; P.O.—**2. Grogan,** ham., N. King's co., 4 m. WSW. of Clara.

Grogarry, ham., 3 miles NNE. of Howmore, South Uist, Inverness; P.O., T.O.

Grogport, vil., on E. coast of Kintyre, Argyllshire, 5 miles N. of Carradale.

Gronant, ham., Flintshire, 5 m. NE. of Rhuddlan; P.O.

Grondre, par., Pembrokeshire, 3 miles NE. of Narberth; 222 ac., pop. 68.

Grongar Hill, eminence, mid. Carmarthenshire, on river Towy, 3½ miles SW. of Llandilo; is the subject of a descriptive poem by Dyer (1700–1758).

Groombridge, vil. with ry. sta., L. B. & S. C. R., on border of Kent and Sussex, 3½ miles SW. of Tunbridge Wells; P.O., T.O.; in vicinity is the seat of **Groombridge Place.**

Groomsport, fishing vil., 2½ miles E. of Bangor, N. co. Down; pop. 264; P.O., T.O.

Groomsport Road, ry. sta., B. & C. D. R., 3 m. S. of Groomsport vil. and 4½ m. W. of Donaghadee, N. co. Down.

Grosmont.—par. and vil., in co. and 10 miles NW. of Monmouth; 6799 ac., pop. 518; P.O., T.O.; under Graig Hill are the ruins of **Grosmont Castle,** once the favourite residence of the Dukes of Lancaster.—**2. Grosmont,** eccl. dist. and vil. with ry. sta., N. E. R., Lythe, Pickering, and Whitby pars., N. R. Yorkshire—dist., pop. 872; vil., 6½ m. SW. of Whitby; P.O., T.O.

Grosnez Point, NW. extremity of Jersey, Channel Islands.

Grosvenor Road, ry. sta., L. B. & S. C. R., ½ m. S. of Victoria sta., London.

Groton, par., W. Suffolk, 5 miles W. of Hadleigh; 1560 ac., pop. 358; contains the seat of **Groton House.**

Grotton.—vil., N. Staffordshire, 3 miles W. of Leek.—**2. Grotton,** vil. with ry sta., L. & NW. R., S. div. W. R. Yorkshire, 3 miles E. of Oldham; in vicinity is the seat of **Grotton Hall.**

Groudle, glen, opening on to Port Groudle harbour, I. of Man, 3 miles NE. of Douglas. Is a favourite tourist resort.

Grougar, hamlet, near Kilmarnock, Ayrshire.

Grounwater, loch, 5 m. SW. of Kirkwall, Orkney.

Grouse Lodge, seat, 4 miles NE. of Moate ry. sta., co. Westmeath.

Grouville, par. and vil. with ry sta., Jersey Eastern Ry., Jersey, Channel Islands, on Grouville Bay, 3 miles E. of St. Helier; 1935 ac., pop. 2513; P.O.; the bay extends 2 miles S. from Mount Orgueil to the SE. extremity of the island, and has five martello towers and a small fort called **Fort Henry.**

Grove.—par. and hamlet, 1½ mile NE. of Wantage, Berks; 1791 ac., pop. 580; P.O.—**2. Grove,** par., E. Bucks, 2 miles S. of Leighton Buzzard; 437 ac., pop. 19.—**3. Grove,** hamlet, Portland island, Dorset, 5 miles S. of Weymouth; P.O., called **Grove Road.** **4. Grove,** par. and hamlet, N. Notts, 2½ miles SE. of East Retford; 1325 ac., pop. 195; contains the seat of **Grove Hall.**—**5. Grove,** hamlet, E. Kent, 7 miles NE. of Canterbury.—**6. Grove,** pl., 2½ miles N. of Wistanstow, S. Shropshire.

Grove, The.—seat, near Painswick, E. Gloucestershire.—**2. Grove, The,** seat of Earl of Clarendon, 2 miles NW. of Watford, Herts.—**3. Grove, The,** place, 4½ miles W. of Wokingham, SE. Berks.—**4. Grove, The,** seat, 1 mile N. of Stanmore, Middlesex. **5. Grove, The,** seat, 1¼ mile SE. of Uxbridge, W. Middlesex.

Grove, The, seat, on E. border of Kirkcudbrightshire, 3½ miles NW. of Dumfries.

Grove Ferry, hamlet with ry. sta., SE. & C. R., E. Kent, on river Stour, 6½ miles NE. of Canterbury.

Grove Green, hamlet, mid. Kent, 1½ mile E. of Maidstone.

Grove Hill, seat, near Falmouth, S. Cornwall.

Grove House.—1½ mile N. of Tetbury, E. Gloucester.—**2. Grove House,** seat, 1½ mile SW. of Putney, co. of London.—**3. Grove House,** seat, 2 miles W. of Bradford, W. R. Yorkshire.

Grove House.—seat, near Fethard, S. co. Tipperary.—**2. Grove House,** seat, NW. co. Wicklow, 5 m. NE. of Dunlavin.

Grove Park.—residential district and ry. sta. (**Chiswick and Grove Park**), L. & SW. R., Middlesex, in urb. dist. of CHISWICK; which see.—**2. Grove Park,** seat, 1½ m. W. of Hendon, Middlesex.—**3. Grove Park,** ry. sta., SE. & C. R., 2¼ miles NW. of Chislehurst, W. Kent.—**4. Grove Park,** seat, in co. and 2½ miles W. of Warwick.

Grove Place, seat, 3 miles SE. of Romsey, S. Hants.

Grovebury, manor, Leighton Buzzard, Bedford.

Grovely Wood, par., S. Wilts, 4 miles NW. of Wilton; 1469 ac., pop. 60; contains **Grovely Works,** remains of an ancient British town, also **Grovely Castle.**

Grovesend, hamlet, W. Gloucestershire, 2 miles SE. of Thornbury.

Growar, small island, opposite Boscastle, Cornwall, 6 miles N. of Camelford.

Grubbit Law, hill, 1½ mile SE. of Morebattle, E. Roxburghshire; alt., 1071 ft.

Grudle.—river, Ross and Cromarty, flowing N. from Ben Eay to Loch Maree; the **Bridge of Grudle** is 5½ miles NW. of Kinlochewe.—**2. Grudle,** another name for river Dionard, Sutherland.

Gruggandoe, mt., S. co. Down, 2 m. S. of Hilltown; alt., 1257 ft.

Gruinard Bay, NW. Ross and Cromarty, between Loch Ewe and Little Loch Broom; contains **Gruinard Island;** receives **Gruinard River,** flowing 5¾ miles NW. from Loch na Sheallag, and **Little Gruinard River,** flowing 5½ miles N. from Fionn Loch; at mouth of Gruinard River, 15 m. NW. of Poolewe, is **G. House.** The shooting (**G. and Monkcastle**) extends to 16,000 acres.

Gruinards, seat, Strathcarron, NE. Ross and Cromarty, 6 m. W. of Ardgay.

Gruinart, or **Gruinnard,** hamlet and sea-loch, in NW. of Islay island, Argyllshire; hamlet, 6 m. NW. of Bridgend; P.O.; the loch is a safe haven for small vessels.

Gruinlochan, loch, 3½ m. SW. of Croggan, island of Mull.

Grula, ham., E. Skye, head of Loch Eynort.
Gruline, ham. and seat, 3 m. SW. of Salen, Isle of Mull, Argyllshire; P.O., T.O.
Grumach Hill, NW. Aberdeenshire, 5 m. NW. of Rhynie; alt., 1724 ft.
Grumford, vil., E. Suffolk, 3 miles S. of Saxmundham.
Grumwells Park, hamlet, near Alnwick, Northumb.
Gruna Skerries, islands in the Out Skerries group, Nesting par., Shetland; pop. 10.
Grundisburgh, par. and vil., E. Suffolk, 3 miles NW. of Woodbridge; 1909 ac., pop. 715; P.O., T.O.; in vicinity of vil. is the seat of **Grundisburgh Hall.**
Grune Point, headland, S. entrance to Moricambe Bay, NW. Cumberland, 3 m. NE. of Silloth.
Grunty Fen, par., mid. Cambridgeshire, 4 miles SW. of Ely; 1793 ac., pop. 74.
Gruting, hamlet, Sandsting par., Mainland, Shetland, on Gruting Voe.
Grutness Voe, small sea-loch, in S. of Mainland, Shetland, near Sumburgh Head.
Gruver, or **Grabhir,** vil., Lewis island, 10 miles S. of Stornoway, Ross and Cromarty; pop. 416; P.O., T.O., called **Gravir.**
Grwyne-fawr and **Grwyne-fechan,** 2 pars., 3 miles NE. of Talgarth, Brecknockshire—Grwyne-fawr, 1124 ac., pop. 12; Grwyne-fechan, 3913 ac., pop. 54.
Gryfe, or **Gryffe Water,** Renfrewshire; flows through Gryfe Reservoir (part of the Greenock waterworks), and flows 16 miles SE. through Strath Gryfe to the Black Cart at Walkinshaw House, 2 miles NW. of Paisley; near Bridge of Weir is **Gryffe Castle,** seat.
Grygor, pl., 5 miles N. of Aberffraw, Anglesey.
Guahall, one of the Scilly Islands, SW. Cornwall, 2 miles W. of Bryher; 10 ac.
Gualann, mt., W. Stirlingshire, 3½ m. NE. of Balmaha pier; alt., 1514 ft.
Gualinn House, at alt. of 596 ft., on road between Rhiconich and Durness, NW. Sutherlandshire, 4 miles NE. of Rhiconich; once an inn, now a shooting-box.
Gualtier, seat, co. Waterford. See GAULTIERE.
Guardbridge, vil. with ry. sta. (**Guard Bridge**), N. B. R., Fife, at mouth of river Eden, 4 miles NW. of St. Andrews; pop. 715; P.O., T.O.; has paper mills. The bridge over the Eden at this place dates from 1420.
Guarlford, par. and vil., W. Worcestershire, 2 miles E. of Great Malvern; 2759 ac., pop. 819.
Guay, ry. sta., H. R., Perthshire, 6 miles NW. of Dunkeld and 2 SE. of Ballinluig.
Guba Cashel Point, at west side of entrance to Broad Haven, NW. co. Mayo; has a lighthouse 50 ft. high, with fixed light (Broadhaven) 87 ft. above high water and seen 15 miles.
Gubaveeny, ham., 4½ miles NE. of Dowra, NW. co. Cavan; P.O.
Gubbakip, village, Boa Island, Lough Erne, co. Fermanagh; pop. 15.
Gubbaroe Point, headland, on E. shore of Lough Erne, co. Fermanagh.
Gubnagole Point, headland, on W. shore of Lough Erne, co. Fermanagh.
Gue Graze, rock, on S. coast of Cornwall, 2½ miles NW. of Lizard Head.
Guelas, The, group of rocks, SW. Cornwall, near Land's End.
Gueldable, place, N. R. Yorkshire, 8 miles NE. of Thirsk.
Guelt Water, left affluent of Glenmore Water, E. Ayrshire, 6 miles E. of Cumnock.
Guernsey, the most westerly, and in point of size the second of the Channel Islands; situated in the Bay of St. Michael in the Gulf of Avranches at the entrance to the English Channel, 113 miles SW. of Southampton; on the French side the island is 42 m. SW. of Cherbourg; it is 9 m. long and 5 m. wide; 15,691 ac., pop. 43,042; P.O., T.O. On the coast the scenery of Guernsey is very impressive, but the interior is flat and thinly wooded. Industry is represented by the working of the granite quarries, which supply excellent road material, largely used in paving London streets. There are very fair fisheries, and a little shipbuilding. (For shipping statistics, see APPENDIX.) Cattle are reared for the English markets, and a large trade exists in the exportation of tomatoes (grown under glass), grapes, pears, and other fruits, and vegetables. There are brickfields and ornamental pottery works. St. Peter Port in the SE. is the chief town. G. is well guarded by fortifications, and all males between sixteen and sixty are liable for service in the local militia. There are fixed lights seen 7 and 10 miles respectively, at the old and new harbours of St. Peter Port, on the North pier 2 fixed lights seen 2 and 4 miles, and a revolving light (Guernsey Island) is displayed on SW. rock of Hanois, or Hanoveaux, seen 16 miles. The Belvedere lighthouse, lat. 49° 26′ 45″, long. 2°, 32′ 0″ has a fixed light 200 ft. above high water visible 12 miles.
Guestling, par. and vil., SE. Sussex, 3½ miles NE. of Hastings; 3576 ac., pop. 753; P.O., T.O., called **Guestling Green.**
Guestwick, par. and vil. with ry. sta., M. & G. N. Jt. R., N. Norfolk, 4½ miles S. of Melton Constable sta.; 1664 ac., pop. 207; P.O., T.O., at G. sta.; birthplace of Godwin (1756–1836) the novelist.
Guggleby Stone, in SW. vicinity of Shap, Westmorland; is 8 ft. high and 18 in circumference.
Gugh, part of St. Agnes, Scilly Islands, ¾ mile long and ¼ broad, separated from St. Agnes isl. at high tides.
Guide, vil., 2 miles SE. of Blackburn, Lancashire; P.O.
Guide Bridge, hamlet with ry. stas., G. C. R. (**G. B.**), L. & NW. R. (**Hooley Hill**), SE. Lancashire, 5 miles NE. of Stockport.
Guidore (co. Donegal). See GWEEDORE.
Guilcagh, par., N. co. Waterford, 5 miles SE. of Carrick-on-Suir; 3949 ac., pop. 287.
Guildable, part of the town of Kingsclere, N. Hants.
Guilden Down, hamlet, S. Shropshire, 4 miles S. of Bishops Castle.
Guilden Morden, par. and vil., SW. Cambridgeshire, 6 miles NW. of Royston; 2599 ac., pop. 646; P.O., T.O.
Guilden Sutton, par. and vil., in co. and 3 miles NE. of Chester; 974 ac., pop. 347.
Guildford, mun. bor. and co. town with ry. sta., L. & SW. R., W. Surrey, on river Wey, 30¼ miles SW. of London by rail—bor., 604 ac., pop. 15,938. Market days, *Tuesday* and *Saturday.* The first mention of Guildford is in the will of Alfred the Great; it is a picturesque old town, containing slight remains of a Norman castle and some interesting buildings. It is connected with Godalming and the Thames by the Wey. The Royal Free Grammar School was founded in 1509; here also is the Royal Surrey County Hospital. With the exception of those employed in breweries and mills, nearly all the population is engaged in agriculture. Its grain and cattle markets have a high reputation. The Assizes are held at **G.,** but the Co. Council sits at Kingston. The bor. returned 1 member to Parliament until 1885.
Guildford (or **South-Western**) **Division,** parl. div. of Surrey; pop. 77,291.
Guildtown, vil., in co. and 5½ miles N. of Perth; P.O.
Guildy, vil., Forfarshire, 5 miles NW. of Carnoustie.
Guile Lough, 7 m. E. of Ballymoney, N. co. Antrim.
Guilford House, seat, S. co. Westmeath, 1 mile NW. of Tyrrellspass.
Guilsborough, par. and vil., in co. and 10 m. NW. of Northampton—par., 2248 ac., pop. 513; P.O., T.O.; on an eminence in vicinity of vil. are the seats of **Guilsborough Hall** and **Guilsborough Grange.**
Guilsfield, Within and **Without,** 2 pars., Montgomeryshire—**G. Within** (partly in bor. of Welshpool), 4318 ac., pop. 933; **G. Without,** 10,993 ac., pop. 1216; vil., 3 m. NW. of Welshpool; P.O.
Guilthwaite, hamlet, S. div. West-Riding Yorkshire, 2 miles SE. of Rotherham.
Guilton, ham., 3½ miles W. of Sandwich, E. Kent.
Guinach, Loch, 1½ mile NW. of Kingussie, Inverness-shire.
Guineaford, ham., N. Devon, 3 miles NW. of Barnstaple.
Guirshadir, suburb of Stornoway, Lewis island, W. Ross and Cromarty.
Guisachan, seat of Lord Tweedmouth, NW. Inverness-shire, on headstream of r. Glass, 22 m. SW. of Beauly.
Guisachan and Glasha Deer Forest, NW. Inverness-shire; 15,580 ac.; post town, Beauly.
Guisborough, urb. dist., par., and market town, with ry. sta., N. E. R., N. R. Yorkshire, in Cleveland dist., 9¾ miles SE. of Middlesbrough—urb. dist. and par., 7034 ac., pop. 5645; P.O., T.O. Market day, *Tuesday;* contains the ruins of **Guisborough Priory** (1119), founded by Robert de Brus, Lord of Skelton, and ancestor of the Scottish champion. The working of Cleveland iron-ore employs most of the inhabitants. There are cast-steel foundries.
Guiseley, urb. dist., par., and vil., with ry. sta., M. R., E. div. W. R. Yorkshire, 2 m. S. of Otley; urb. dist. and par., 1555 ac., pop. 4558. Has mfrs. of tweeds and woollens; P.O., T.O.

Guishden, affl. of river Moy, co. Mayo, near Foxford.
Guist, par. and vil., N. Norfolk, 2 miles NW. of Foulsham; 1681 ac., pop. 381; P.O.
Guitane, lough, SE. co. Kerry, 4 m. SE. of Killarney; alt., 257 ft.
Guiting, Temple, par. and vil., E. Gloucester, 4 miles E. of Winchcomb; 6004 ac., pop. 411; 2 miles NE. of vil. is the seat of **Guiting Lodge.**
Guiting Grange, hamlet and seat, 1 mile E. of Guiting Power, E. Gloucestershire.
Guiting Power, or **Lower Guiting,** par. and vil., E. Gloucestershire, 5½ miles SE. of Winchcomb; 2199 ac., pop. 384; P.O., T.O., called **Lower Guiting;** in vicinity of vil. is the seat of **Guiting Park.**
Guizance, Northumberland. See GUYZANCE.
Gulberwick, vil., 3 miles S. of Lerwick, Shetland.
Gulbin, river, Inverness-shire; issues from Loch Gulbin, and flows 6 miles through Glen Gulbin to river Spean near foot of Loch Laggan.
Guldeford (or **Guildford**) **East,** par. and ham., E. Sussex, on r. Rother, 1 m. NE. of Rye; 2826 ac., pop. 137.
Guldeford Level, marsh, 2 miles E. of Rye, E. Sussex.
Gull Cliff, promontory, on S. coast of Guernsey, Channel Islands, 8½ miles SW. of St. Peter Port.
Gull Rock, on E. side of Lundy, N. Devon.
Gull Rocks, Argyllshire. See DUN-NA-FEULAN.
Gull Stream, channel, off E. coast of Kent, between Goodwin Sands and the Brake; has a light-vessel in the fairway, with revolving light (Gull Stream) seen 10 m.
Gulladoo, lough, S. co. Leitrim, 2 m. S. of Carrigallen.
Gulladuff, ham., 2½ m. E. of Maghera, co. Londonderry.
Gullane, vil. with ry. sta., N. B. R., N. Haddingtonshire, 4 miles SW. of North Berwick, 6¼ miles N. of Longniddry junc., and 19½ miles ENE. of Edinburgh by rail; P.O., T.O.; the church (St. Andrews), now a ruin, is very old; at SW. extremity of bay is **Gullane Point.** Gullane offers good facilities for bathing, and has both public and private golf courses.
Gullford, hamlet, E. Devon, 5 miles NE. of Exmouth.
Gullion, lough, N. co. Armagh, near Lough Neagh and 5½ m. NW. of Lurgan.
Gullion Holme, ham., Westmorland, 5½ m. NW. Appleby.
Gully, affl. of river Nore, mid. Queen's co., near Durrow.
Gulvain Deer Forest, Inverness and Argyll, 6 miles NW. of Fort-William; 8240 ac.
Gulval, par. and vil., S. Cornwall, 1½ mile NE. of Penzance; 4355 ac., pop. 1476; P.O., T.O.; 2 miles N. of vil. are **Gulval Downs.**
Gulworthy, hamlet, on W. border of Devon, 3 miles SW. of Tavistock.
Gum-Meen-Na-Copasta, lough, Macgillicuddy's Reeks, W. co. Kerry, 9 miles SW. of Killarney; alt., 2156 ft.
Gumber, The, dist., W. Sussex, 2 miles NW. of Arundel.
Gumfreston, par. and vil., SE. Pembrokeshire, 2 miles NW. of Tenby; 1653 ac., pop. 78.
Gumley, par. and vil., S. Leicestershire, 4½ miles NW. of Market Harborough; 1385 ac., pop. 201; contains the seat of **Gumley Hall.**
Gummers How, or **Gunners How,** hill, N. Lancashire, on E. side of Windermere; alt., 1054 ft.
Gunby.—par., S. Lincolnshire, 10 miles S. of Grantham; 1008 ac., pop. 132.—**2. Gunby,** hamlet, East-Riding Yorkshire, 5 miles NW. of Howden. See BREIGHTON AND GUNBY.—**3. Gunby,** par., E. Lincolnshire, 5 miles NE. of Spilsby; 675 ac., pop. 63; contains the seat of **Gunby Park.**
Gunfleet Light, at SE. of Gunfleet Sandbank, off coast of Essex, 12 miles S. of Harwich; is a revolving light seen 11 miles.
Gungrog-fawr and **Gungrog-fechan,** 2 hamlets, Montgomery, in N. vicinity of Welshpool.
Gunhill, hamlet, 5 miles NW. of Hailsham, E. Sussex.
Gunhouse, par. and vil. with ry. sta. (**Gunness and Burringham**), G. C. R., N. Lincolnshire, on river Trent, 4 miles SE. of Crowle; 509 ac., pop. 97; the vil. is 1 mile N. of the station.
Gunley Hall, seat, on E. border of Montgomeryshire, 3 miles N. of Chirbury.
Gunn, place, N. Devon, 5 miles NE. of Barnstaple.
Gunna Island, in G. Sound, W. Argyllshire, 4 miles SW. of Ardnish.
Gunna Sound, between the islands of Coll and Tyree, Inner Hebrides, Argyllshire.
Gunnergate Hall, seat, 3½ miles SE. of Middlesbrough, N. R. Yorkshire.
Gunners How, hill. See GUMMERS HOW.
Gunnersbury, dist. and. ry. sta., L. & SW. R., Middlesex, between Turnham Green and Kew Bridge.
Gunnersbury, Old, ham. with ry. sta. (**Mill Hill Park**), Met. Dist. Ry., in mun. bor. of Ealing, Middlesex. **G. Park** is a seat of Baron Rothschild.
Gunnerside, hamlet, North-Riding Yorkshire, on river Swale, 2 miles E. of Muker; P.O., T.O.
Gunnerskeld, 2 miles N. of Shap, Westmorland; has an ancient stone circle.
Gunnerton, hamlet, S. Northumberland, on river North Tyne, 7½ miles NW. of Hexham; P.O.
Gunness and Burringham, ry. sta., G. C. R., 10 miles E. of Thorne, N. Lincolnshire.
Gunnislake, market vil., E. Cornwall, on border of Devon, 3 miles SW. of Tavistock; P.O., T.O. Market day, *Saturday.* Granite of a good quality is quarried; much of it is sent to London.
Gunnister Island, at mouth of Gunnister Voe, Mainland, Shetland.
Guns Island, 2½ miles SW. of entrance to Lough Strangford, co. Down; is connected with the mainland by a causeway.
Gunsborough, hamlet, 3 miles NW. of Listowel, N. co. Kerry.
Gunsgreen House, seat, E. Berwickshire, 1 mile E. of Eyemouth.
Gunston House, seat, near Goodnestone, E. Kent.
Gunthorpe.—hamlet, N. Lincolnshire, on river Trent, 5 miles N. of Gainsborough.—**2. Gunthorpe,** par. and vil., N. Norfolk, 5½ miles SW. of Holt; 1114 ac., pop. 212.—**3. Gunthorpe,** par. and ham., N. Northamptonshire, 3 miles N. of Peterborough; par., 212 ac., pop. 57.—**4. Gunthorpe,** par., in co. and 9 miles NE. of Nottingham; 1157 ac., pop. 349; P.O.—**5. Gunthorpe,** par., 2 miles SE. of Oakham, Rutland; 476 ac., pop. 18.
Gunthwaite and Ingbirchworth, urb. dist. and par., 2½ m. N. of Penistone, S. div. W. R. Yorkshire—urb. dist., 2057 ac., pop. 331; par., 952 ac., pop. 57.
Gunton.—par. and ry. sta., G. E. R., N. Norfolk, 4½ miles S. of Cromer; 943 ac., pop. 62; contains **Gunton Park,** seat of Lord Suffield.—**2. Gunton,** coast par., E. Suffolk, 1 mile N. of Lowestoft; 638 ac., pop. 80; **Gunton Denes** is here, also the seat of **Gunton Hall.**
Gunville, hamlet, Isle of Wight, 1 mile W. of Newport.
Gunville Park, seat, Dorset, 4½ miles NE. of Blandford.
Gunwalloe, coast par. and fishing hamlet, S. Cornwall, 5 miles S. of Helston; 1469 ac., pop. 135.
Gupworthy, place with extensive ironworks, W. Somerset, 8 m. NW. of Wiveliscombe.
Gur Lough, 2 m. N. of Bruff, E. co. Limerick; contains several small islands, on the largest of which are interesting Druidical remains. See LOUGHGUR.
Gurnard, vil. and bay, on NW. coast of Isle of Wight, 1½ mile W. of Cowes; P.O. There is a coastguard sta.
Gurnards Head (Treryn Dinas), promontory, W. Cornwall, 5½ miles SW. of St. Ives.
Gurney, place, Oxfordshire, 4 miles NW. of Reading.
Gurneyslade, hamlet and valley, mid. Somerset, 5 miles NE. of Wells; P.O.
Gurraghy, hamlet, Whiddy Island, Bantry Bay, co. Cork; pop. 37.
Gurrington House, seat, 2½ m. SE. of Ashburton, Devon.
Gurteen.—hamlet, 7 miles SW. of Castleblakeney, E. co. Galway; P.O.—**2. Gurteen,** 5 miles NW. of Manorhamilton, N. co. Leitrim; P.O.—**3. Gurteen,** 8 miles S. of Ballymote, S. co. Sligo; P.O., T.O.—**4. Gurteen,** seat, N. co. Waterford, 4 miles E. of Clonmel.—**5. Gurteen,** ry. sta., Cork and Muskerry Ry., in co. and 9½ miles W. of Cork.—**6. Gurteen,** seat, N. co. Tipperary, 5 miles NW. of Birr.
Gurteeny, 5 miles from Woodford, co. Galway; P.O.
Gurth, place and ry. sta., Cork and Muskerry Ry., in co. and 4 miles NW. of Cork.
Gurthgogo, Denbigh. See GARTHGOGO.
Gurtanhoe, NE. co. Tipperary, 10 m E. of Thurles; P.O.
Gurtnamackin, rivulet, S. co. Galway; rises near Lough Rea, and flows NW. to Kinvarra Harbour.
Gurwas, district, Brecknockshire, 9½ miles NE. of Neath.
Gushmore, hamlet, E. Kent, 4 miles SE. of Faversham.
Gussage, hamlet, Dorset, 5 miles W. of Cranborne.
Gussage, All Saints, par., NE. Dorset, 4 miles SW. of Cranborne; 2473 ac., pop. 299; P.O.
Gussage, St. Michael, par. and vil., NE. Dorset, 5 miles SW. of Cranborne; 2461 ac., pop. 146; P.O.
Gustard, hamlet, N. Wilts. See GASTARD.
Gustard Wood, ham., 1 m. N. of Wheathampstead, Herts.

Gusserane, pl., 3 m. from Ballycullane, SW. Wexford; P.O.

Guston, par. and vil., E. Kent, 2½ miles N. of Dover; 1406 ac., pop. 550.

Gutcher, hamlet, on E. coast of North Yell, Shetland; P.O., T.O.

Guthramcote, hamlet, 4 miles SW. of Pinchbeck, S. Lincolnshire.

Guthrie, par. and hamlet, with ry. sta. (**Guthrie Junction**), C. R., Forfarshire, on Lunan Water, 7 miles E. of Forfar and 7¾ miles NW. of Arbroath; 2810 ac., pop. 264; P.O., T.O.; 1 mile NW. of sta. is **Guthrie Castle,** (built 1468, repaired and enlarged 1848), seat of the Guthries.

Guton, hamlet, S. Norfolk, 3 miles SE. of Reepham.

Gutter, place, Berks, near Reading.

Guyhirne, vil. with ry. sta., G. N. & G. E. Jt. R., Cambridgeshire, 5 miles NW. of March Junction; P.O., called **Guyhirn.**

Guyhirn with Rings End, eccl. dist. (ry. sta. **Guyhirne**), St. Mary and St. Peter Wisbech pars., Cambridgeshire; pop. 1116.

Guynd, The, seat, Forfarshire, on Elliot Water, 5 miles W. of Arbroath; in the **Den of Guynd** are vestiges of an ancient camp.

Guy's Cave, in co. and NE. vicinity of Warwick.

Guy's Cliff, a picturesque rock, 1103 ft. high, with the diminutive **G. C. Tarn,** 2 m. S. of Pateley Bridge, W. R. Yorkshire.

Guys Cliffe, par. and seat, in co. near bor. of Warwick; 12 ac., pop. 20.

Guyson, Northumberland. See GUYZANCE.

Guyting. See GUITING.

Guyzance, par., N. Northumberland, on river Coquet, 7 miles S. of Alnwick; 1403 ac., pop. 176.

Gwaelod y Garth, pl., 2 miles from Taff's Well, Glamorgan; P.O.

Gwaen——. See also GWEN——.

Gwaenynog.—seat, in co. and 1½ mile SW. of Denbigh.—**2. Gwaenynog,** hamlet, Montgomeryshire, 9 m. NW. of Montgomery.

Gwaenynog Isaf, hamlet, Montgomeryshire, 2 miles NE. of Llanfair.

Gwaenysgor, par. and vil., Flintshire, 3½ miles NE. of Rhyl; 817 ac., pop. 205.

Gwaestedin, hamlet, Radnorshire, 4 miles SE. of Rhayader.

Gwaithla, ham. and stream (affl. of river Arrow), in co. and 3 miles SW. of Radnor. See TREWERN AND GWAITHLA.

Gwalchmai, vil., Anglesey, 5 m. W. of Llangefni; P.O., T.O.

Gwarafog, par. and hamlet, Brecknockshire, 5 miles SW. of Builth; 1140 ac., pop. 40.

Gwash, name of upper part of river Wash, affluent of river Welland, near Stamford, on SW. border of Lincolnshire. See WASH.

Gwastade, ham., Carmarthenshire, 7½ m. N. of Llandilo.

Gwaun-cae-Gurwen, ham., 1½ m. SE. of Garnant, Glamorganshire; P.O., T.O.

Gwayne, river, Pembroke; rises on Mynydd Preceley, and flows 6 m. W. to St. George's Channel at Fishguard.

Gweal Isle, one of the Scilly Islands, to the S. of Bryher.

Gweebarra, river, W. co. Donegal; rises near Lough Barra, and flows 18 miles SW. to **Gweebarra Bay.**

Gweedore, vil. with hotel and ry. sta., Londonderry, Lough Swilly, and Letterkenny Ry., 3 miles E. of Bunbeg and 38 miles NW. of Letterkenny by rail, NW. co. Donegal; there is good fishing; P.O., T.O.

Gweedore Bay, at Bunbeg, W. co. Donegal.

Gweek, seaport vil., S. Cornwall, 3 miles SE. of Helston; P.O., T.O.

Gweestin, affluent of river Laune, 3 m. W. of Killorglin, mid. co. Kerry.

Gweestion, affl. of river Moy, 5 m. SE. of Foxford, E. co. Mayo.

Gwehelog, par., Monmouthshire, 2½ miles NE. of Usk; 2554 ac., pop. 280.

Gwempe, hamlet, in co. and 5½ m. SE. of Carmarthen.

Gwenddwr, par. and vil., NE. Brecknockshire, 5½ miles SE. of Builth; par., 7545 ac., pop. 321.

Gwendraethfach and **Gwendraethfawr,** 2 streams, Carmarthenshire; flowing from Mynydd Mawr to Carmarthen Bay at Kidwelly.

Gwenlais, hamlet, Glamorgan, 4 miles NE. of Lloughor.

Gwennap, par. and vil., W. Cornwall, 3 miles SE. of Redruth; 6630 ac., pop. 5662; P.O., T.O.

Gwent, an ancient territory, comprising the counties of Monmouth and Glamorgan, parts of Brecknock and Hereford, and the Forest of Dean in Gloucester.

Gwenthrew, hamlet, Montgomeryshire, 2 miles SE. of Newtown.

Gweredos, hamlet, Carnarvonshire, 1 mile S. of Conway.

Gwernafield, eccl. dist. and vil., Mold par., Flintshire—dist., pop. 813; vil., 2 miles N. of Mold; P.O.

Gwerneigron, hamlet, 2 miles NW. of Flintshire.

Gwern-eiryn, hamlet, Montgomeryshire, on river Severn, 5½ miles W. of Newtown.

Gwernesgob, hamlet, Montgomeryshire, 2 miles SE. of Newtown.

Gwernesney, par., mid. Monmouthshire, 2½ miles NE. of Usk; 545 ac., pop. 55; P.O.

Gwernheurn, ham., Denbighshire, 12 m. SW. of Ruthin.

Gwernihowel, par., Denbighshire, 2 miles SW. of Pentrevoelas; 1307 ac., pop. 59.

Gwernogle, 6 m. S. of Llanybyther, Carmarthenshire; P.O.

Gwernvale, seat, 2 miles N. of Talgarth, Brecknock.

Gwernybwlch, hamlet, Montgomeryshire, 6 miles S. of Dinas Mawddwy.

Gwernyfed, or **Gwyrnefed,** seat, Glasbury par., Brecknockshire, 3 miles NE. of Talgarth.

Gwernymynydd, hamlet, 1¾ mile SW. of Mold, Flintshire; P.O.

Gwersyllt, par. and vil. with ry. sta., W. M. & C. Q. R., Denbighshire, on river Alen, 3 miles NW. of Wrexham; 1690 ac., pop. 4551; in vicinity are the seats of **Lower Gwersyllt House** and **Gwersyllt House.**

Gwespyr, hamlet, on river Dee, Flintshire, 5 miles NW. of Holywell; P.O.

Gwestydd, hamlet, Montgomeryshire, 2 miles NE. of Newtown.

Gwhelwg, common, 2 miles from Usk, Monmouth.

Gwidre, hamlet, Carmarthenshire, 5 m. SE. of Llangadock.

Gwili, river, Carmarthenshire; rises near Cardigan border and flows S. to the Towy at Abergwilly, 1½ mile NE. of Carmarthen.

Gwinear, par. and vil. with ry. sta. (**Gwinear Road,** 1½ mile NE. of vil.), G. W. R., W. Cornwall, 6 miles SW. of Redruth; 4647 ac., pop. 1420; P.O.

Gwineas (or **Gwinges**) **Rock,** opposite Gorran Haven, and 2 miles NE. of Dodman Point, S. Cornwall.

Gwithian.—par. and vil., Cornwall, near mouth of river Gwithian, 7 miles W. of Redruth; 2420 ac., pop. 703; has remains of an ancient oratory which was long buried in the sand; the blown sand is now, however, largely fixed by sea-rush. On the coast is **Gwithian Point.**—**2. Gwithian,** river, W. Cornwall; rises near Camborne, and flows 6½ m. W. to St. Ives Bay.

Gwmllwm, hamlet, in co. and 4 miles SW. of Denbigh.

Gwn mên Screpha, ancient sepulchral monument, 1 mile NE. of Lanyon, W. Cornwall.

Gwnnws, Lower and **Upper,** 2 pars., Cardiganshire, on r. Ystwith, 12 m. SE. of Aberystwyth—Lower Gwnnws, 3185 ac., pop. 178; Upper Gwnnws, 6229 ac., pop. 535.

Gwredog, former par., in N. of Anglesey, 5 miles SW. of Amlwch.

Gwrthrina, hamlet, Denbighshire, 5 miles NW. of Llangollen.

Gwrych, coast hamlet, near Abergele, Denbighshire; in vicinity is the seat of **Gwrych Castle.**

Gwsaney, hamlet, 2 m. N. of Mold Flint, on river Alen; in vicinity is seat of **Gwysaney Hall.**

Gwyddalfynydd, hamlet, 2 m. E. of Towyn, Merioneth.

Gwyddelwern, par. and vil. with ry. sta., L. & NW. R., NE. Merioneth, 2½ m. N. of Corwen; 6557 ac., pop. 756; P.O., T.O.

Gwyddgrug and **Gwyddil,** 2 hamlets, Carmarthen, 9½ m. E. of Newcastle Emlyn.

Gwydir Castle, 1 mile SW. of Llanrwst, Carnarvonshire; seat of Lord Carrington.

Gwyfrai, river, Carnarvonshire. See GORFAI.

Gwyndu, hamlet, Anglesey, 5 miles NW. of Llangefni. See LLANDRYGARN WITH GWYNDU.

Gwynedd, ancient territory, nearly identical with North Wales.

Gwynfe, hamlet, Carmarthenshire, 5 miles SW. of Llandovery; P.O., T.O.; in vicinity is the seat of **Gwynfe House.**

Gwynfil, par., Cardiganshire, 4 miles SW. of Tregaron; 1533 ac., pop. 323.

Gwynfryn.—hamlet, Merioneth, 8½ miles N. of Barmouth.—**2. Gwynfryn,** seat, near Criccieth, Carnarvonshire.

Gwynhill and **Gwynhillveor,** 2 of the Scilly Islands, S. Cornwall.
Gwynodl, hamlet, Merioneth, 1 mile SW. of Corwen.
Gwyrnefed, seat, Brecknock. See GWERNYFED.
Gwys, ry. sta., M. R., SW. Brecknockshire, on border of Brecknock, Carmarthen and Glamorgan, 2 miles SE. of Brynamman sta.
Gwysaney, seat, 2 miles NW. of Mold, Flintshire.
Gwytherin, par. and vil., Denbighshire, on river Elwy, 5½ miles SE. of Llanrwst; 5966 ac., pop. 289; P.O.
Gwythla, hamlet and stream, Radnorshire. See TREWERN AND GWAITHLA.
Gyfeillion, place, 1½ m. SW. of Pontypridd, Glamorgan.
Gyffin, par. and vil., NE. Carnarvonshire—par. (partly in Conway bor.), 780 ac., pop. 491; vil., ¾ mile SW. of Conway sta.
Gyffylliog, par. and rivulet (affluent of river Clwyd), 5 m. W. of Ruthin, Denbighshire; 8181 ac., pop. 438.
Gyle, Loch, Mull island. See LOCH-NA-KEAL.
Gyleen, vil., in co. and 14 miles SE. of Cork, on E. side of entrance to Cork Harbour; pop. 207.
Gylen Castle, ruined stronghold of the Macdougalls of Lorne, on S. coast of Kerrera island, Argyllshire, 4 miles SW. of Oban; Alexander II. died here in 1249.
Gyllyngdune, seat, near Falmouth, W. Cornwall.
Gynag, Loch, Inverness-shire. See GUINACH.
Gynn Rocks, 1½ mile N. of Blackpool, Lancashire; contain many fossils.
Gypsey Race, rivulet, flowing into Bridlington Bay, Yorkshire. See GIPSEY RACE.
Gyratsmyre, Hill of, ridge 1 m. long, 1 m. S. of Drumlithie, Kincardineshire.
Gyrnos, vil., 1 m. NE. of Ystalyfera, SW. Brecknock; P.O., called **Gurnos.**
Gyrn, seat, Flintshire, 2½ miles W. of Mostyn sta.
Gyrn Goch, mountain, Carnarvonshire, 7 miles NE. of Nevin; alt., 1723 ft.
Gysulog, hamlet, Denbighshire, 6½ miles NW. of Corwen.

H

Ha' Hill.—mound, Alvah par., in co. and 5 miles S. of Banff; is apparently artificial and has an alt. of about 50 ft.—**2. Ha' Hill,** mound, 14 miles W. of Dunsyre, Lanarkshire.
Haaf Grunie, island, 1 mile SE. of Unst island, Shetland.
Habberley.—par. and vil., S. Shropshire, 8½ miles SW. of Shrewsbury; 804 ac., pop. 110.—**2. Habberley,** hamlet, 1¼ mile W. of Kidderminster, W. Worcestershire. **Habberley Valley,** a famous ground for botanists, is here.
Habberley Office, hamlet, S. Shropshire, 9½ miles SW. of Shrewsbury.
Habbie's Howe, the scene of Allan Ramsay's "Gentle Shepherd," near the head of the North Esk, on border of Edinburghshire and Peeblesshire, 4½ miles SW. of Penicuik, in the grounds of Newhall; the name is sometimes given to a spot on Glencorse Burn, with a waterfall, 4 miles NW. of Penicuik, in the Pentland Hills.
Habblesthorpe, N. Notts. See LEVERTON NORTH WITH HABBLESTHORPE.
Habchester, hill, with vestiges of ancient camp, 1½ mile SE. of Ayton sta., E. Berwickshire; alt., 712 ft.
Haben Bridge, pl., W. Sussex, 5 m. NW. of Midhurst.
Habergham Eaves, par., NE. Lancashire, adjoining the borough of Burnley; 2218 ac., pop. 396.
Habertoft, hamlet, E. Lincolnshire, 2 miles SE. of Alford.
Habrahella, cavern, in the Mull of Papa, N. extremity of Papa Westray island, Orkney.
Habrough, par. and vil. with ry. sta., G. C. R., N. Lincolnshire, 8 miles NW. of Grimsby; 1622 ac., pop. 344; P.O., T.O.
Habton, Great and **Little,** 2 pars., N. R. Yorkshire, on river Rye, 3½ miles NW. of Malton—Great Habton, 750 ac., pop. 131; P.O.; Little Habton, 473 ac., pop. 33.
Haccombe with Combe, par., E. Devon, 3 miles SE. of Newton Abbot; 1983 ac., pop. 358; contains the seat of **H. House.**
Haconby, par. and vil., S. Lincolnshire, 4 miles N. of Bourn; 2596 ac., pop. 322; P.O., called **Haconby.**
Haceby, par. and vil., S. Lincolnshire, 3½ miles NW. of Falkingham; 733 ac., pop. 46.
Hacheston, par. and vil., E. Suffolk, 2 miles N. of Wickham Market; 1779 ac., pop. 442; P.O.
Hackballscross, pl., 6 m. N. of Dundalk, co. Louth; P.O.
Hackbridge, hamlet with ry. sta., L. B. & S. C. R., mid. Surrey, 1 mile NE. of Carshalton.
Hackendown Banks, place, on NE. coast of Kent, near North Foreland; a curious tower here was erected to commemorate the discovery of remains supposed to be connected with a battle between the Danes and Saxons.
Hackenthorpe, hamlet, 1½ mile W. of Beighton, N. Derbyshire; P.O.
Hacketstown, vil., co. Carlow, and par., partly also in co. Wicklow—par., 11,617 ac., pop. 1817; vil., on river Derreen, 7 miles NW. of Tinahely; pop. 501; P.O., T.O. Market day, *Thursday.* Hacketstown was twice attacked by the insurgents in 1798.
Hacketstown House, seat, 1 m. S. of Skerries, N. co. Dublin.
Hackfall, romantic valley, North-Riding Yorkshire, 5½ m. NW. of Ripon. From Mowbray Tower the view is remarkably beautiful.
Hackford.—par., mid Norfolk, on river Yare, 2 miles E. of Hingham; 758 ac., pop. 186.—**2. Hackford,** par., N. Norfolk, 7 miles SW. of Aylsham; 838 ac., pop. 654.
Hackforth, par., North-Riding Yorkshire, 4 miles NW. of Bedale; 1337 ac., pop. 144; P.O., T.O.
Hackington, par., E. Kent, on river Stour, adjoining Canterbury city on the N.; 1867 ac., pop. 617.
Hackinsall, hamlet, 2 miles E. of Fleetwood, N. Lancashire; in vicinity is **Hackinsall Hall.** See PREESALL WITH HACKINSALL.
Hacklestone, pl., S. Wilts, on r. Avon, 5 m. N. Amesbury.
Hackleton, par. and hamlet, in co. and 5½ miles SE. of Northampton; 1086 ac., pop. 327.
Hacklinge, hamlet, E. Kent, 2½ miles S. of Sandwich.
Hackmys, par., cos. Cork and Limerick, 1 mile E. of Charleville; 2311 ac., pop. 242.
Hackness, par. and vil., North-Riding Yorkshire, on river Derwent, 5 miles NW. of Scarborough; par., 2456 ac., pop. 235; P.O.; has fine scenery, and contains **Hackness Grange,** seat.
Hackney, parl. bor., met. bor., and par., with ry. stas. (**Hackney**), N. L. R. (**Hackney Downs**), G. E. R., in co. London—parl. bor., 3929 ac., pop. 253,291; met. bor. and par., 3289 ac., pop. 219,272; Hackney returns 3 members to Parl.—3 divisions, viz., North, Central, and South, 1 member for each division; its representation was increased from 2 to 3 members in 1885, when its parl. limits were reduced by the formation of the new parl. bors. of Bethnal Green and Shoreditch. H. Marsh, adjoining the river Lee, and acquired at a cost of £75,000, was opened as a public recreation ground in 1894; it has an area of 337 ac. H. Common, H. Downs, and London Fields are also open spaces in the borough.
Hackney Upper, vil., 1 m. NW. of Matlock Bank, N. Derby; P.O., called **Hackney.**
Hackpen Hill, eminence, 5 miles NW. of Marlborough, Wilts; alt., 887 ft.
Hackthorn, par. and vil., in co. and 7 miles NE. of Lincoln; 2748 ac., pop. 258; P.O., T.O.; contains the seat of **Hackthorn Hall.**
Hackthorpe, vil., Westmorland, 5 miles SE. of Penrith; P.O., T.O.; in vicinity is the seat of **Hackthorpe Hall.**
Hackwood Park, seat of Lord Bolton, 1½ mile S. of Basingstoke, N. Hants. Contains the ruins of **H. House.**
Haconby, 4 miles N. of Bourn, S. Lincolnshire; P.O. See HACCONBY.
Haco's Ness, headland, SE. extremity of Shapinshay, Orkney, and 6 miles NE. of Kirkwall.
Hacton, hamlet, 1 mile S. of Upminster, S. Essex.
Hadden Rig, hill-ridge, NE. Roxburgh; alt., 541 ft.; was the scene of a border conflict in 1540; an ancient vil. of Hadden (now represented by a farmhouse) stood near the Border, 5 miles NE. of Kelso.
Haddenham.—par. and vil., mid. Bucks, 3 miles NE. of Thame; 3274 ac., pop. 1223; P.O., T.O. **H. House** is a seat.—**2. Haddenham,** par. and vil. with ry. sta., G. E. R., Cambridgeshire, 5¾ m. SW. of Ely; 8924 ac., pop. 1686; P.O., T.O.

Haddington, par., in co. and 7½ miles SW. of Lincoln; 1049 ac., pop. 84.

Haddington, royal and mun. burgh, par., and co. town of Haddingtonshire, on river Tyne, with ry. sta. N. B. R. (alt., 225 ft.), 18 miles E. of Edinburgh by rail—royal burgh, pop. 3796; par., 12,257 ac., pop. 5126; burgh and town, pop. 3993. Market day, *Friday*. Haddington has one of the largest grain markets in Scotland. Among the chief buildings are the church, a Gothic edifice of the 12th or 13th century, which is surmounted by a square tower 90 ft. high, known as the Lamp of Lothian, while its nave only is preserved as the parish church; the Corn Exchange (1854); and the Knox Memorial Institute (1880), an educational foundation (with which the old grammar school is incorporated) in memory of John Knox (1505-1572), the Scottish Reformer, a native of Haddington. Haddington gives the title of earl to the Hamiltons of Innerwick.

Haddingtonshire, or **East Lothian,** maritime co., in SE. of Scotland; is bounded NW., N. and NE. by the Firth of Forth and the North Sea, SE. and S. by Berwickshire, and W. by Edinburghshire (or Midlothian); greatest length, N. and S., 17 miles; greatest breadth, E. and W., 26 miles; area, 267.2 sq. m., or 171,011 ac.; civ. co., pop. 38,665, or 145 persons to each sq. m.; admin. co., pop. 28,298. The co. is served by the N. B. R. The coast along the Firth of Forth is flat and sandy; along the North Sea it is bold and rocky. In the S. are the Lammermuir Hills, whence the surface slopes gently to the sea, in a vast plain, watered by the river Tyne, and broken by the Garleton Hills, and by the isolated summits of Traprain Law (alt., 700 ft.) and North Berwick Law (alt., 612 ft.). Of the cultivated part of the co.—finely diversified by woods and plantations—the soil is mostly a clayey loam, and is generally fertile, and Haddington is one of the foremost agricultural counties of Scotland. (For agricultural statistics, see APPENDIX.) Great numbers of sheep are fed on the Lammermuir Hills. The mfrs. are unimportant; they consist of breweries, potteries, brickworks, salt pans, a paper mill, a distillery, &c. The western part of the co. forms the eastern margin of the Mid-Lothian coalfield, and is rich in coal and limestone, which are extensively worked. Some of the most important coal mines are those of Tranent and Preston-grange. Fishing and fish-curing are carried on at Dunbar, Cockenzie, and other points. There are numerous ruined castles and forts in the co., including amongst others, those at Dunbar, Tantallon, Innerwick, and on the Bass Rock. The co. comprises 24 pars., the royal and police burghs of Dunbar, Haddington, and North Berwick, and the police burghs of Cockenzie with Port Seton, East Linton, Prestonpans, and Tranent. It returns 1 member to Parliament.

Haddiscoe, par. and vil. with ry. sta., G. E. R., S. Norfolk, 4 miles SE. of Reedham; par., 2033 ac., pop. 427; P.O. **H. Hall** is a seat.

Haddlesey, Yorkshire. See CHAPEL HADDESLEY.

Haddlesey, West, par., E. div. W. R. Yorkshire, 4½ miles SW. of Selby; 1211 ac., pop. 133; P.O.

Haddo House (time of George II.), seat of the Earl of Aberdeen, Aberdeenshire, 6½ m. NW. of Ellon; stands in a finely wooded park of more than 1000 ac.

Haddo, House of, seat, Aberdeenshire, on Burn of Forgue, 8 miles NE. of Huntly.

Haddon, par. and vil., Huntingdonshire, 3 miles NW. of Stilton; 1224 ac., pop. 89.

Haddon, East, par. and vil., in co. and 7 miles NW. of Northampton; 2753 ac., pop. 546; P.O., T.O.

Haddon, Nether, par., N. Derbyshire, on river Wye, 2 m. SE. of Bakewell; 1499 ac., pop. 34; here is **Haddon Hall,** the famous seat of the Vernon and Manners families, now kept up for the sake of its associations, and the original of "Martindale Hall" in Scott's novel "Peveril of the Peak."

Haddon, Over, par., N. Derbyshire, 2½ miles S. of Bakewell; 1513 ac., pop. 191.

Haddon, West, par. and vil., S. Northamptonshire, 8 miles NE. of Daventry; 2700 ac., pop. 753; P.O., T.O. **W. H. Hall** is a seat.

Haddon Hall, Derbyshire. See HADDON, NETHER.

Haddon Hill, range, on border of W. Somerset, 3 miles E. of Dulverton; greatest alt., 1164 ft.

Haddon Lodge, seat, 2½ miles SW. of Stalbridge, Dorset.

Hadfield, eccl. dist. and vil. with ry. sta., G. C. R., N. Derbyshire—dist., pop. 6446; vil., 1½ mile NW. of Glossop; P.O., T.O. Market day, *Thursday;* has calico and print works; alt. of ry. sta., 576 ft.

Hadham, ry. sta., G. E. R., 8½ m. S. Buntingford, Herts.

Hadham, Much, par. and vil., Herts, on river Ash, 1 mile N. of Hadham sta. and 4 miles SW. of Bishop Stortford; 4490 ac., pop. 1199; P.O., T.O.

Hadham, Little, par. and vil., Herts, on river Ash, 3½ m. NE. of Hadham sta. and 3 miles NW. of Bishop Stortford; 3082 ac., pop. 655; P.O.

Hadleigh.—par. and vil., S. Essex, 2 miles NE. of Benfleet sta.; 1824 ac., pop. 1343; P.O., T.O.; has ruins of **Hadleigh Castle** (1231). **H. House** is a seat.—**2. Hadleigh,** urb. dist., par., and market town, and ry. terminus G. E. R., S. Suffolk, on river Bret, 9½ miles WSW. of Ipswich; urb. dist. and par., 4318 ac., pop. 3254; P.O., T.O. Market day, *Monday*. **H. Hall** is a seat.

Hadleigh Hamlet, par., W. Suffolk, 3 miles SW. of Hadleigh sta.; 427 ac., pop. 183; contains the hamlet of **Hadleigh Heath.**

Hadley.—vil. with ry. sta. (**H. Wood,** in Middlesex), G. N. R., Herts, 1 mile NE. of Barnet; P.O., T.O.; in vicinity was fought in 1471 the battle of Barnet, between the Yorkists under Edward IV. and the Lancastrians under Earl Warwick (the *King Maker*), in which the earl was defeated and slain. An obelisk marks the place where he fell. The seat of **Hadley Priory** is here.—**2. Hadley,** place, 2 miles SW. of Lambourn, Berks.—**3. Hadley,** par. and hamlet with ry. sta., L. & NW. R., N. Shropshire; 2936 ac., pop. 3160; hamlet, 1¼ mile E. of Wellington; P.O., T.O. Coal and iron are worked. **H. Park** is a seat.—**4. Hadley,** ham., 2¾ m. W. of Droitwich, mid. Worcester; P.O.—**5. Hadley,** place, SE. Staffordshire, 1½ mile SE. of Hamstall Ridware.

Hadley End, vil., E. Staffordshire, 6½ miles NE. of Rugeley.

Hadley Wood, ry. sta., G. N. R., N. Middlesex, 10½ miles N. of King's Cross sta., London.

Hadlow, par. and vil., Kent, 4 miles NE. of Tonbridge; 5936 ac., pop. 2459; P.O., T.O.; contains the seat of **Hadlow Park.**

Hadlow Down, eccl. dist. and vil., Buxted and Mayfield pars., E. Sussex—dist., pop. 972; vil., 4½ miles NE. of Uckfield; P.O., T.O.

Hadlow Road, ry. sta., Birkenhead Ry. (L. & NW. and G. W. R.), 3¼ miles SE. of Parkgate, W. Cheshire.

Hadnall, par. and vil. with ry. sta., L. & NW. R., Shropshire, 4 miles NE. of Shrewsbury; 2444 ac., pop. 564; P.O., T.O.

Hadnock Dixton, Monmouthshire. See DIXTON HADNOCK.

Hadspen, hamlet, mid. Somerset, 1½ mile E. of Castlecary; in vicinity is **Hadspen House.**

Hadstock, par. and vil., NW. Essex, 5 miles N. of Saffron Walden; 1731 ac., pop. 356; P.O.

Hadstone, par., N. Northumberland, 10 miles NE. of Morpeth; 1174 ac., pop. 49.

Hadzor, par., vil., and seat, E. Worcestershire, 1 mile SE. of Droitwich; 996 ac., pop. 124.

Haer——. See HARE——.

Haer, dist., SE. Perthshire, 2½ miles S. of Blairgowrie. Formerly contained a number of tumuli, most of which, however, have been destroyed.

Haffield House, seat, on E. border of Herefordshire, 2¾ miles SE. of Ledbury.

Hafod.—seat, in co. and 3 miles N. of Cardigan.—**2. Hafod,** seat, Cardiganshire, 3 m. SE. of Devil's Bridge, and 14½ miles SE. of Aberystwyth.—**3. Hafod,** hamlet with ry. sta. (**Johnstown and Hafod**), G. W. R., Denbighshire, 3 miles SW. of Wrexham.—**4. Hafod,** ry. sta., Barry Ry., 2 miles NW. of Pontypridd, Glamorgan; P.O., T.O. See HAVOD.

Hafodunnos, hamlet and seat (**Hafodunos**), Denbighsh., 6½ miles NE. of Llanrwst.

Hafodymaidd, hamlet, Denbighshire, 13 miles NE. of Llanrwst.

Hafton House, seat, on S. side of Holy Loch, Argyllshire, 2 miles N. of Dunoon.

Hagbourn Hill, eminence, 4 miles N. of E. Ilsley, Berks.

Hagbourne, East and West, 2 pars. with hamlets, N. Berks, 5 and 5½ miles W. of Wallingford—**H. East,** 1758 ac., pop. 1231; **H. West,** 1057 ac., pop. 129.

Hagg——. See also HAG——.

Hagg.—cliff, on N. border of Yorkshire, at confluence of rivers Balder and Tees, 3½ miles NW. of Barnard Castle.—**2. Hagg,** hamlet, S. div. West-Riding Yorkshire, 1 mile SW. of Honley.

Hagg Lane, hamlet, S. div. West-Riding Yorkshire, 4 miles E. of Sheffield.

Haggardstown, par., NE. co. Louth, on Dundalk Bay, 2 miles SE. of Dundalk; 1414 ac., pop. 639.

Haggerston.—dist. and ry. sta., N. L. R., ½ mile S. of Dalston Junction, in met. bor. of Hackney, co. London; contains the Imperial gasworks.—**2. Haggerston,** hamlet, N. Northumberland, 6½ m. SE. of Berwick on Tweed; the seat of **Haggerston Castle** is here.

Haggonfield, vil., 2 miles NW. of Worksop, N. Notts.

Haggs, *quoad sacra* par. and vil., Denny par., Stirlingshire par., pop. 2147; vil. (**Hollandbush and Haggs**), 3 m. SW. of Denny, pop. 1296.

Haggs Castle (1585), ruined castle of the Maxwells of Pollok, Renfrewshire, in SW. vicinity of Glasgow, 1 mile N. of Pollokshaws.

Haghill, seat, in E. vicinity of Glasgow, NW. Lanarkshire, ¾ mile NW. of Parkhead.

Hagley.—hamlet, in co. and 3½ miles NE. of Hereford; in vicinity is the seat of **Hagley Park.**—**2. Hagley,** par. and vil. with ry. sta., G. W. R., NW. Worcestershire, 2½ miles SE. of Stourbridge; 2431 ac., pop. 1399; P.O., T.O.; contains the seat of **Hagley Hall.**

Hagley Road, ry. sta., L. & NW. R., on SW. border of Warwickshire, 1 mile N. of Harborne sta.

Hagley Park, demesne, Staffordshire, immediately SW. of Rugeley.

Hagloe, place, W. Gloucestershire, on river Severn, 3 miles S. of Newnham.

Hagnaby.—par. and vil., E. Lincolnshire, 4 miles SW. of Spilsby; 837 ac., pop. 81; in the neighbourhood is the seat of **Hagnaby Priory.**—**2. Hagnaby,** hamlet, E. Lincolnshire, 3 miles NE. of Alford. See HANNAH CUM HAGNABY.

Hag's Castle, ruin, on an island in Lough Mask, S. co. Mayo, 3 miles W. of Ballinrobe.

Hag's Glen, near the gap of Dunloe, S. co. Kerry.

Hag's Head, promontory, with precipitous cliffs (668 ft. high), on N. side of Liscannor Bay, W. co. Clare.

Hagshaw Hill, 3 miles W. of Douglas, Lanarkshire, alt. 1540 ft.

Hagsthorn, vil., 2 m. NE. of Dalry, N. Ayrshire.

Hague Bar, hamlet, N. Derbyshire, 1 mile W. of New Mills.

Hagworthingham, par. and vil., E. Lincolnshire, 4½ miles NW. of Spilsby; 2403 ac., pop. 395; P.O.

Haigh.—par. and vil., 2½ miles NE. of Wigan, SW. Lancashire; 2130 ac., pop. 1164; P.O., T.O. **H. Hall** is the seat of the Earl of Crawford.—**2. Haigh,** hamlet with ry. sta., L. & Y. R., S. div. W. R. Yorkshire, 4½ miles NW. of Barnsley; P.O. **H. Hall** is a seat.

Haigh Green, ham., 4 m. S. of Prescot, SW. Lancashire.

Haigh Moor, hamlet, S. div. West Riding Yorkshire, 5½ miles NW. of Wakefield.

Haighton, par. and seat, 4 miles NE. of Preston, N. Lancashire; 1077 ac., pop. 273. **H. Hall** is a seat.

Haile, or **Hale,** par. and vil., W. Cumberland, 2½ miles SE. of Egremont; 2673 ac., pop. 234; contains **Hale Hall.**

Hailes, par. and vil., E. Gloucestershire, 2 miles NE. of Winchcomb; 1447 ac., pop. 82; has remains of **Hailes Abbey,** founded in 1246.

Hailes, vil., in co. and 3 miles SW. of Edinburgh, on Union Canal; in vicinity, on Water of Leith, is **Hailes House,** seat, and **Hailes Quarry.**

Hailes, New, seat, Edinburghshire. See NEW HAILES.

Hailes Castle, ruin, in co. and 4 m. NE. of Haddington, on river Tyne; temporary residence of Mary Queen of Scots after her abduction by Bothwell.

Hailey, par. and vil., 2 miles N. of Witney, Oxfordshire—par. 2819 ac., pop. 822; P.O.

Haileybury College, public school in co. and 2 miles SE. of Hertford. Was founded in 1806 by the East India Company.

Hailmonds Frome, vil., Herefordshire, 4 miles S. of Bromyard.

Hailsham, par. and town with ry. sta., L. B. & S. C. R., S. Sussex, 7¼ miles N. of Eastbourne; 5330 ac., pop. 4197; P.O., T.O.; is a thriving town, with one of the largest cattle and sheep markets in Sussex.

Hail Weston, par. and vil., Huntingdonshire, 2½ miles NW. of St. Neots; 1590 ac., pop. 251; P.O.

Hainault, ry. sta., G. E. R., SW. Essex, 3¾ miles NE. of Ilford.

Hainault Forest, ancient forest (disafforested 1851), S. Essex, lying SE. of Epping Forest and 3 miles NW. of Romford; contained the famous Fairlop oak, under which an annual fair was held for centuries; this tree was destroyed in a storm in 1820, but part of the trunk is preserved in the pulpit of St. Pancras Church, London.

Hainbury, hamlet, W. Somerset, 1 mile E. of Ilchester.

Haine, hamlet, Kent, 2 m. NW. of Ramsgate.

Haines Hill, seat, 2 m. SE. of Twyford sta., Berks.

Hainford, par. and vil., S. Norfolk, 7 m. N. of Norwich; 1796 ac., pop. 515; P.O.

Haining, The, seat, in co. and S. vicinity of Selkirk.

Haining Castle, original name of Almond Castle, 4¾ m. SE. of Falkirk, Stirlingshire. See ALMOND.

Hainstown, par., co. Kildare. See HAYNESTOWN.

Hainton, par. and vil. with ry. sta. (**South Willingham and Hainton**), G. N. R., mid. Lincolnshire, on the Wolds, 7 miles SE. of Market Rasen; 2324 ac., pop. 283; P.O., T.O.; contains the seat of **Hainton Hall.**

Hainworth, hamlet, E. div. West-Riding Yorkshire, 1 m. S. of Keighley. See INGROW CUM HAINWORTH.

Hair——. See also HARE.

Hairmyres, ry. sta., C. R., 1¾ m. W. of East Kilbride, Lanarksh., and 9¾ m. by rail S. of Glasgow; alt., 501 ft.

Haisborough, lights, NE. coast of Norfolk. See HAPPISBURGH.

Haisthorpe, par., East-Riding Yorkshire, 3 miles SW. of Bridlington; 1390 ac., pop. 118.

Hake Head, 4 m. N. of Old Head of Kinsale, co. Cork.

Hakin, or **Haking,** coast par. and vil., in urb. dist. of Milford Haven, on N. side of Milford Haven, Pembrokeshire, and connected by a bridge with Milford; 302 ac., pop. 1526; P.O., T.O.

Hal——. See also HALL.

Halabezack, vil., Wendron par., Cornwall, 8 miles W. of Falmouth.

Halam, par. and vil., S. Notts, 2 miles NW. of Southwell; 1623 ac., pop. 255.

Halbeath, mining vil. with ry. sta., N. B. R., 2¼ miles NE. of Dunfermline, Fifeshire; pop. 1002; P.O., T.O.

Halberry Head, promontory, Caithness-shire, 4 miles NE. of Lybster. **H. Castle** is a ruin.

Halberton, par. and vil., N. Devon, on Western Canal, 3 miles E. of Tiverton; 7553 ac., pop. 1221; P.O., T.O.

Halcro Head, headland, SE. coast of South Ronaldshay, Orkney.

Haldane's Mill, vil., ½ mile N. of Balloch, Dumbartonsh.

Halden, High, par. and vil., S. Kent, on river Tarn, 3 miles NE. of Tenterden; 3751 ac., pop. 507.

Haldenby, par., S. div. W. R. Yorkshire, 6½ m. SW. of Goole; 1477 ac., pop. 93.

Haldon, Great and **Little,** hill-range, E. Devon, between rivers Exe and Teign; the average alt. is 800 ft.

Haldon House, seat, on Great Haldon hills, E. Devon, 4½ miles SW. of Exeter.

Hale.—urb. dist. and par. with ry. sta., C. L. C. R., mid. Cheshire, 2 miles SE. of Altrincham; urb. dist. and par., 1288 ac., pop. 4562; P.O., T.O.—**2. Hale,** par. and vil., S. Hants, on river Avon, 3½ miles NE. of Fordingbridge; 1378 ac., pop. 153; contains the seat of **Hale Park.**—**3. Hale,** vil., 3 miles S. of Wrotham, W. Kent.—**4. Hale,** par. and vil. with ry. sta. (**Halebank,** 1½ m. N.), L. & NW. R., SW. Lancashire, on Mersey estuary, 10 miles SE. of Liverpool by rail; 1654 ac., pop. 524; P.O., T.O.; in vicinity is the seat of **Hale Hall.**—**5. Hale,** eccl. dist., Farnham par., W. Surrey; pop. 3857; contains the vil. of **Upper Hale,** 2 miles N. of Farnham; P.O., T.O.—**6. Hale,** hamlet, Westmorland, 5 m. NW. of Appleby.—**7. Hale,** par., Cumberland. See HAILE.

Hale, Great, par., S. Lincolnshire, 5½ miles SE. of Sleaford; 3606 ac., pop. 568; P.O.

Hale, Little, par., S. Lincolnshire, 6½ miles SE. of Sleaford; 2488 ac., pop. 270; P.O.

Hale Barns, place, 2½ m. S. of Altrincham, mid. Cheshire; P.O. See HALE.

Hale End and Highams Park.—ry. sta., G. E. R., SW. Essex, 1½ mile N. of Walthamstow and 8½ miles NE. of Liverpool St. sta., London; P.O.—**2. Hale End,** place, W. Surrey, 5½ miles N. of Guildford.

Hale Green, place, SE. Sussex, 10 miles NE. of Lewes.

Halebank, hamlet with ry. sta. L. & NW. R. (for Hale), SW. Lancashire, 9½ miles SE. of Liverpool by rail.

Hales.—par. and vil., S. Norfolk, 2½ miles SE. of Loddon, 986 ac., pop. 279; P.O.—**2. Hales,** vil. and eccl. dist., Drayton in Hales par., N. Staffordshire; pop. 280; the village, which contains **Hales Hall,** lies 3 m. E. of Market Drayton.

Hales, North, Suffolk. See COVEHITHE.

Hales Place, seat, 2 miles N. of Canterbury, E. Kent.

Hales Town, Cornwall. See HALSE TOWN.

Halesowen, market town and par., with ry. sta., G. W. & M. Jt. R., N. Worcestershire, in fertile valley, on river Stour, 8¼ miles SW. of Birmingham; par., 175 ac., pop. 4057; P.O., T.O. Market day, *Monday*. **H. Grange** is a seat.

Halesworth, urb. dist., par., and market town, with ry. sta., G. E. R., E. Suffolk, on river Blyth, 9 miles SW. of Beccles; urb. dist. and par., 1132 ac., pop. 2246; P.O., T.O. Market day, *Tuesday*.

Halewood, par., with ry. sta., C. L. C. R., N. Lancashire, 5 m. E. of Garston; 3873 ac., pop. 2095; P.O., T.O.

Haley Hill, eccl. dist. and vil., Halifax par., N. div. West-Riding Yorkshire; dist., pop. 8869; the vil. is 2 miles NE. of Halifax.

Halfen, ham., Montgomeryshire, 5 m. SW. of Llanfyllin.

Halfmerk Hill, on border of Dumfriesshire and Ayrshire, 3 miles NW. of Kirkconnel; alt., 1478 ft.; has a memorial cross to St. Connel, said to be buried there.

Halfmorton, Border par., Dumfriesshire; 6084 ac., pop. 346; contains Chapelknowe, 6 m. SW. of Canonbie.

Halford.—vil., E. Devon, 2½ miles SW. of Bovey.—**2. Halford,** par. and vil., S. Shropshire, on river Onney, 7½ miles NW. of Ludlow; 1348 ac., pop. 257.—**3. Halford,** par. and vil., S. Warwickshire, on river Stour, 4 miles N. of Shipston-on-Stour; 956 ac., pop. 217; P.O.

Halfordswood, vil., E. Devon, near Exeter.

Halfpenny Green, hamlet, W. Staffordshire, 7½ miles NW. of Stourbridge.

Halfpenny House, seat, 1½ mile from Guildford sta., W. Surrey.

Half Way, ry. sta., Carnarvonshire, Snowdon Mountain Line, 2 miles SE. of Llanberis sta.

Halfway, pl., 1 m. from Mosbrough, NE. Derby; P.O.

Halfway, vil., 1½ mile E. of Cambuslang, Lanarkshire; pop. 1749; there are brickworks and a colliery.

Halfway Bridge, place, 2 miles from Bethesda, Carnarvonshire; P.O.

Halfway House.—place, W. Kent, 3 miles NE. of Woolwich; it is on a bend in the river Thames called **Halfway Reach.**—**2. Halfway House,** pl., 5 miles NW. of Minsterley, S. Shropshire; P.O.

Halfway House.—vil., in co. and 8 miles SE. of Cork.—**2. Halfway House,** inn, 12 miles W. of Oughterard, W. co. Galway.—**3. Halfway House,** in co. and 4½ miles E. of Waterford; P.O.

Halfway Street, vil., 1 m. W. of Bexley, W. Kent; P.O.

Halgaver (or **The Goat's Moor**), locality near Bodmin, E. Cornwall.

Halghton, par. and vil., Flintshire, 5 miles NE. of Ellesmere; 2367 ac., pop. 383.

Halidon Hill, eminence, on N. border of Northumberland, 2 miles W. of Berwick; the scene of a battle between English and Scots in 1333.

Halifax, parl. and co. bor., and par., N. div. W. R. Yorkshire, with ry. stas. (**Old Station**), L. & Y. R. (**North Bridge**), G. N. & L. & Y., and (**St. Paul's,** Halifax high level railway), G. N. & L. & Y.; on river Hebble, near its confluence with the Calder, 7 miles W. of Bradford, 25 NE. of Manchester, and 191 NW. of London by rail—parl. bor., 3706 ac., pop. 88,912; co. bor. and par., 13,967 ac., pop. 104,936. The Parliamentary constituency comprises 15,247 electors. Market day, *Saturday*. The importance of Halifax is due to its extensive mfrs., which originated early in the 15th century. Previously it was little more than a straggling village. The municipal boundaries were extended in 1899–1900. The water supply comes from three sources—the Ogden, Luddendon, and Widdop systems. The Corporation obtained power in 1898 to construct three additional reservoirs at Walshaw Dean at a cost of £157,000. The principal buildings are of modern date, except the beautiful parish church (restored 1879) of St. John the Baptist, which was first erected in the 11th century. All Souls' Church, the Square Church, and the Town Hall also are remarkable for their architectural beauty. The Piece Hall, a quadrangle with 315 rooms, in which manufacturers formerly kept their cloth, is now used by the Corporation as a wholesale market. There are 5 public parks and several recreation grounds. There is a central free library with branches. There are grammar schools and a blue-coat school. The town ranks with Leeds, Bradford, and Huddersfield as a centre of the Yorkshire woollen and worsted mfrs. Carpets, damasks, cashmeres, baizes, blankets, and a variety of the lighter descriptions of textile fabrics, are its principal productions. Many of the inhabitants are employed in coal mines and stone quarries in the vicinity of the town. Ironworks, chemical works, and the mfr. of machinery, are also leading occupations. Halifax (originally called Horton) was made a parliamentary bor. in 1832, and a municipal bor. in 1848. The bor. returns 2 members to Parliament.

Halin in Waternish, *quoad sacra* par., Duirinish par., Skye island, Inverness-shire; pop. 757.

Haling Park, seat, in vicinity of Croydon, E. Surrey.

Halival (**Allbe-meall**), mountain, Rum island, Inner Hebrides; alt., 2368 ft.

Halkerton, Kincardineshire. See HAULKERTON.

Halkin, par. and vil., in co. and 2½ miles SW. of Flint; 3408 ac., pop. 1389; P.O., T.O.; here is **Halkin Castle,** seat of Duke of Westminster. In vicinity is **Halkin Mountain** (993 ft), with ancient camp.

Halkirk, par. and vil. with ry sta., H. R., Caithness-shire—par., 102,623 ac., pop. 2355; vil., on river Thurso, 8¼ miles S. of Thurso and 15¾ miles NW. of Wick, pop. 471; P.O., T.O., and P.O. at **Halkirk Roadside.** Caithness flag-stones are quarried.

Hall——. See also HAL——.

Hall.—vil., near Llangadock, Carmarthenshire.—**2. Hall,** hamlet, Carmarthenshire, 3 miles NW. of Kidwelly.—**3. Hall,** seat, in vicinity of Barnstaple, N. Devon.—**4. Hall,** hamlet, 1 m. E. of Bolton, SE. Lancashire. Samuel Crompton (1753–1827), the inventor of the spinning mule, lived here.

Hall Barn, seat, near Beaconsfield, Bucks.

Hall Barns, hamlet, S. Northumberland, 7½ miles NW. of Hexham.

Hall Bay, 3 m. NE. of Stonehaven, Kincardineshire.

Hall Carr, hamlet, SE. Lancashire, 6 miles N. of Bury.

Hall Cellar, fishing hamlet, S. Devon, 6½ miles SE. of Kingsbridge.

Hall Craig, seat, 5 miles NW. of Enniskillen, mid. co. Fermanagh.

Hall Down, eminence, E. Devon, near Chudleigh.

Hall End, hamlet, N. Warwickshire, 4 miles NW. of Atherstone.

Hall Gill, ravine, 7 m. SW. of Blackhall, Lanarkshire; descends SW. to the Clyde.

Hall Green.—hamlet, 4 miles W. of Wigan, SW. Lancashire.—**2. Hall Green,** vil., NE. Worcestershire, 4 m. SE. of Birmingham; P.O.—**3. Hall Green,** vil., SE. Cheshire, 4 miles SSE. of Congleton.—**4. Hall Green,** vil., W. R. Yorkshire, 4 miles S. of Wakefield.

Hall Green, Old, hamlet, SE. Herts, 5 miles NE. of Ware.

Hall Grove, seat, near W. border of Surrey, 1 mile NE. of Bagshot.

Hall Hills, uninhabited par., S. Lincolnshire, adjoining Boston mun. bor.

Hall House, ruins at Polruan, E. Cornwall, opposite Fowey; was garrisoned during the Civil War.

Hall House, seat, SW. co. Westmeath, 4½ m. SW. of Moate.

Hall Place.—seat, near Maidenhead, Berks.—**2. Hall Place,** seat, 8 miles SW. of Faversham, E. Kent.—**3. Hall Place,** seat, 3 miles E. of Leigh, W. Kent.

Hall Road, ry. sta., L. & Y. R., on coast of Lancashire, 3 miles S. of Formby.

Hall of Ince, seat, in vicinity of Ince sta., Lancashire.

Halladale, river, NE. Sutherlandshire; flows 22 miles N. (through Strath Halladale) to the sea at Portskerry; has salmon and trout.

Hallam, Kirk, par., Derbyshire. See KIRK HALLAM.

Hallam, Little, hamlet, 1 mile SW. of Ilkeston, S. Derbyshire. Here are the Ilkeston Corporation Waterworks.

Hallam, Nether, par., in W. of co. bor. of Sheffield, W. R. Yorkshire; 1533 ac., pop. 64,599.

Hallam, Upper, par., S. div. W. R. Yorkshire, in SW. of Sheffield co. bor.; 6322 ac., pop. 3657.

Hallam, West, par. and vil. with ry. sta., S. Derbyshire, on Nutbrook Canal, 7 miles NE. of Derby; 1360 ac., pop. 678; P.O., T.O. Here are ironworks and coal mines.

Hallam Field, pl., 2 m. SSE. of Ilkeston, Derbyshire; P.O.

Hallam Gate, hamlet, 2 m. SW. of Sheffield, S. div. West-Riding Yorkshire.

Hallam Moor, on border of Derbyshire and West-Riding Yorkshire, in the outer region of the High Peak.

Hallamshire, ancient lordship, in S. div. West-Riding Yorkshire; mentioned in Domesday Book as Hallam. It is now difficult to determine the boundaries, but the supposition is that the extent of the lordship is represented by the parishes of Sheffield and Ecclesfield.

Hallamshire Division, parl. div., S. div. West-Riding Yorkshire; pop. 90,108.

Halland, seat, 3 miles N. of Laughton, Sussex; P.O.

Hallas Bridge, hamlet, 5 miles NW. of Bradford, West-Riding Yorkshire.

Hallaton, par. and vil. with ry. sta., G. N. & L. & NW. Jt. R., S. Leicestershire, 6½ miles NE. of Market Harborough; 2969 ac., pop. 602; P.O., T.O., 1 mile to W. of vil. are remains of ancient camp; and in vicinity is the seat of **H. Manor.**

Hallatrow, ham. with ry. sta., G. W. R., NE. Somerset, 4¼ m. NW. of Radstock and 11½ m. SE. of Bristol; P.O.

Hallbank Gate, ham., 3½ m. SE. of Brampton, NE. Cumberland; P.O., T.O.

Hallbar Tower, ancient fortalice (11th century), 1¼ mile SW. of Braidwood, Lanarkshire.

Hallcraig House, seat, in par. and 2 m. W. of Carluke, Lanarkshire; in vicinity is **Hallcraig Tilework.**

Halleaths, seat, on river Annan, 1½ mile E. of Lochmaben, Dumfriesshire; in vicinity is **Halleaths Loch.**

Hallen, hamlet, S. Gloucestershire, 5 miles NW. of Bristol? P.O.

Halleville, hamlet, S. Essex, near Canning Town.

Hallfold, vil., SE. Lancashire, 2½ miles N. of Rochdale.

Hallforest Tower, old castle of the Earls Marischal, 1¼ m. SW. of Kintore, Aberdeenshire.

Hallgarth, hamlet, in co. and 3½ miles NE. of Durham.

Hallgate, ham., N. R. Yorkshire, 5½ m. NW. of Richmond.

Hallgreen, place with vestiges of priory (12th century) 7 m. SE. of Langholm, SE. Dumfriesshire.

Hallgreen Castle, seat (1376), in par. and S. vicinity of Bervie, Kincardineshire.

Hallguards, romantic spot (site of the original Hoddam Castle), Dumfriesshire, on river Annan, 2 miles SW. of Ecclefechan.

Hallhead, old mansion (1688), Aberdeenshire, 5½ miles NW. of Lumphanan.

Hallhill.—seat, Lanarkshire, 2 miles NE. of Strathaven. —**2. Hallhill,** pl., E. Kincardineshire, 1¾ m. S. of Catterline.

Hallhill, Wester, Colliery, near Baillieston, Lanarkshire, 6½ miles E. of Glasgow.

Halliday Hill, 6 miles SW. of Parkgate, Dumfriesshire; alt., 600 ft.

Halliford, Lower and **Upper,** 2 hamlets, on SW. border of Middlesex, ½ m. from Shepperton sta.; P.O. at **U. Halliford.**

Halligarth, seat, Unst isl., Shetland, near Balta Sound.

Halligey, place with subterranean galleries, W. Cornwall, near Falmouth.

Hallikeld, ham., N. R. Yorkshire, 4 m. NE. of Northallerton.

Hallin Fell, mountain, NW. Westmorland, on E. side of Ullswater; alt., 1271 ft.

Halling.—par., vil., and ry. sta., SE. & C. R., N. Kent, on river Medway, 4 miles SW. of Rochester; 1852 ac., pop. 2454; contains the hamlets of **Lower Halling;** P.O., T.O.; and **Upper Halling.**—**2. Halling,** hamlet, S. div. West-Riding Yorkshire, 3 m. S. of Huddersfield.

Hallingbury, Great, par. and vil., W. Essex, 2 miles SE. of Bishop Stortford; 2688 ac., pop. 514; P.O., T.O.; between Great H. and Little H. is the seat of **Hallingbury Place.**

Hallingbury, Little, par. and vil., W. Essex, 3 miles SE. of Bishop Stortford; 1656 ac., pop. 575; P.O.

Hallington.—par. and ry. sta., G. N. R., N. Lincolnshire, 2 miles SW. of Louth; 1511 ac., pop. 84.—**2. Hallington,** par., S. Northumberland, 8½ miles NE. of Hexham; 1714 ac., pop. 68. **H. Hall** is a seat. Here are **E.** and **W. Hallington Reservoirs,** Newcastle and Gateshead Waterworks—**E. H.,** top-water area, 131 ac.; holding capacity, 685 million gallons; **W. H.,** top-water area, 127 ac.; holding capacity, 743 million gallons.

Halliwell, vil., 2 m. NW. of Bolton, E. Lancashire; in vicinity is the seat of **Halliwell Lodge.**

Halloon, vil., 2½ m. S. of St. Columb Major, W. Cornwall.

Halloughton.—par. and vil., mid. Notts, 1½ mile SW. of Southwell; 988 ac., pop. 67; contains the seat of **Halloughton Hall.**—**2. Halloughton,** hamlet, N. Warwickshire, 5½ miles S. of Tamworth.

Hallow, North, par. and vil., on river Severn, in co. and 3 m. NW. of Worcester; 3358 ac., pop. 1334; P.O., T.O.

Hallrule, seat, Roxburghshire, near Rule Water, 8 miles E. of Hawick.

Hall's Green, hamlet, 1 mile SE. of Weston, Herts.

Hall's Hole, vil., on river Tamar, S. Devon, 5 miles SW. of Tavistock.

Hallsands, fishing vil., S. Devon, 9 miles SW. of Dartmouth; P.O. There is a T.O. at coastguard sta.

Hallside, *quoad sacra* par. and vil., with steel-works, in par. and 2 miles SE. of Cambuslang, Lanarkshire—par., pop. 4321; vil., pop. 973; in vicinity is **Hallside House.**

Hallsinger, hamlet, N. Devon, 5 miles S. of Ilfracombe.

Hallswood, seat, 4 m. SE. of Barnstaple, N. Devon.

Halltoft End, ham., 4 m. SE. Boston, Lincolnshire; P.O.

Halltree, ancient chapelry, on Gala Water, Edinburghshire, 5½ miles NW. of Stow.

Hallyards.—ruined tower, Edinburghshire, 1 mile N. of Ratho.—**2. Hallyards,** ruined mansion, formerly a seat of the Kirkaldys of Grange, Fifeshire, 2 miles SE. of Lochgelly.—**3. Hallyards,** seat, on Manor Water, in co. and 3 miles SW. of Peebles.

Hallyburton House, seat, Forfarshire, 2½ miles SE. of Coupar Angus.

Hallytreeholme, hamlet, East-Riding Yorkshire, 6½ miles SE. of Driffield.

Halmer End, mining hamlet with ry. sta. (**Halmerend**), N. S. R., N. Staffordshire, 4½ miles NW. of Newcastle-under-Lyme; P.O., T.O.

Halmonds Frome, hamlet, Herefordshire, on river Frome, 4½ m. SE. of Bromyard.

Halmore, vil., 2¾ m. NE. of Berkeley, SW. Gloucester; P.O.

Halmyre House, seat (16th century), N. Peeblesshire, 3 miles SW. of Lamancha ry. sta.

Halnaby, ham. and seat, N. R. Yorkshire, 6½ m. NE. of Richmond; here Lord Byron spent his honeymoon.

Halnaker, hamlet and seat, SW. Sussex, 4 miles NE. of Chichester; P.O., T.O.; has a few traces of **Halnaker House,** ruins.

Halsall, par., vil., and ry. sta., L. & Y. R., SE. Lancashire, 3 miles NW. of Ormskirk; par., 6995 ac., pop. 1236; P.O., T.O., at **H.** sta.

Halsary, dist., Caithness-shire, 9 m. SE. of Halkirk.

Halsdon House, seat, 6½ miles SE. of Great Torrington, N. Devon.

Halse.—hamlet, S. Northamptonshire, 2½ miles NW. of Brackley.—**2. Halse,** par. and vil., S. Somerset, 6½ miles NW. of Taunton; 1320 ac., pop. 356; P.O.

Halse Town, eccl. dist. and vil., St. Ives par., SW. Cornwall—dist., pop. 1807; P.O.; the vil. is 6 m. N. of Penzance.

Halsham, par. and vil., East-Riding Yorkshire, 5½ miles SE. of Hedon; 2910 ac., pop. 222.

Halshaw Moor, ry. sta., L. & Y. R., SE. Lancashire.. See FARNWORTH.

Halsnead Park, seat, 2 m. S. of Prescot, SE. Lancashire.

Halstaneden and Haltstanedean, ancient par., Roxburghshire. See HASSENDEAN.

Halstead.—urb. dist., par., and market town, with ry. sta., Colne Valley and Halstead Ry., E. Essex, on river Colne, 16 miles NW. of Colchester and 55¾ NE. of London; urb. dist. and par. (**Halstead Urban**), 647 ac., pop. 6073; P.O., T.O. A cottage hospital was erected in 1884. Market day, *Friday;* 1 mile S. of the town is the seat of **Halstead Lodge; Halstead Rural,** par., Essex, adjoining above; 4986 ac., pop. 827.—**2. Halstead,** par. and vil. with ry. sta., W. Kent, 6 miles NW. of Sevenoaks; 923 ac., pop. 595; P.O., T.O.; here is the seat of **Halstead Court.**—**3. Halstead,** par., in co. and 11 miles E. of Leicester; 1441 ac., pop. 197.

Hallsteads, seat, on Ullswater, Westmorland.

Halstock, par. and vil., NW. Dorset, 6 miles NE. of Beaminster; 3216 ac., pop. 357; P.O., T.O.

Halstock Leigh, ham., 1 mile W. of Halstock, NW. Dorset.

Halston, ham., S. Shropshire, 7½ m. SW. of Shrewsbury.

Halston Hall, seat, 4 miles NE. of Oswestry, N. Shropshire.

Halston House, seat, 3 miles NE. of Ballymore, co. Westmeath.

Halstow, 4½ miles NW. of Sittingbourne, N. Kent; P.O. See HALSTOW, LOWER.

Halstow, High, par. and vil., N. Kent, 5 miles NE. of Rochester; 2945 ac., pop. 355.

Halstow, Lower, par. and vil., N. Kent, on creek of the Medway, 4½ miles NW. of Sittingbourne and 7 E. of Rochester; 1359 ac., pop. 650; P.O., called **Halstow.**

Halsway, hamlet, W. Somerset, 5 miles SE. of Watchet.

Halswell House, seat, 4 miles SW. of Bridgwater, W. Somerset.

Haltemprice, par., East-Riding Yorkshire, 4 miles NW. of Hull; 208 ac., pop. 10.

Haltham, par., mid. Lincolnshire, 4 miles SW. of Horncastle: 1234 ac., pop. 121.

Halton.—par., mid. Bucks, on Wendover Canal, 4 miles SE. of Aylesbury; 1456 ac., pop. 188; contains the seat of **Halton House.**—**2. Halton,** par. and ry. sta., Birkenhead Ry. (L. & NW. & G. W. R.), mid. Cheshire, 2 miles NE. of Frodsham; 1852 ac., pop. 1238; P.O., T.O.; contains the ruins of **Halton Castle.**—**3. Halton,** par. and vil. with ry. sta., M. R., N. Lancashire, on river Lune, 2½ miles NE. of Lancaster; 3921 ac., pop. 890; P.O., T.O.—**4. Halton,** par., S. Northumberland, 5 miles NE. of Hexham; 841 ac., pop. 54.—**5. Halton,** vil., E. div. West-Riding Yorkshire, 3 miles E. of Leeds; P.O.

Halton, ham., 2¼ m. NE. of Chirk, SE. Denbigh; P.O.

Halton, East.—par. and vil., N. Lincolnshire, 7 miles SE. of Barton; 3325 ac., pop. 493; P.O.—**2. Halton, East,** par., N. div. W. R. Yorkshire, 3½ miles NE. of Skipton; 1078 ac., pop. 102.

Halton, West.—par. and vil., N. Lincolnshire, 8 miles W. of Barton-on-Humber; 1979 ac., pop. 216; P.O.—**2. Halton, West,** par., N. div. W. R. Yorkshire, on river Ribble, 6½ miles S. of Settle; 2291 ac., pop. 119.

Halton Castle, ancient tower, S. Northumberland, ½ mile N. of Aydon.—**2. Halton Castle,** ruin, Cheshire. See HALTON.

Halton Gill, par., N. div. W. R. Yorkshire, 10½ miles NE. of Settle; 7861 ac., pop. 74.

Halton Holegate, par. and vil. with ry. sta. (**Halton Holgate**), G. N. R., E. Lincolnshire, on river Steeping, 18 miles NE. of Boston; 2106 ac., pop. 406; P.O., called **Halton Holgate.**

Halton Lady and **Halton Priors,** 2 hamlets, S. Shropshire, 2 miles W. of Ludlow.

Halton Lea Gate, ham., 6 m. S. of Haltwhistle, SW. Northumberland.

Halton Place, seat, near Hastings, SE. Sussex.

Halton Quay, on river Tamar, E. Cornwall, 4 miles SE. of Callington; lime is extensively shipped here, and coal and timber imported.

Halton Shields, place, S. Northumberland, 5½ miles NE. of Hexham.

Haltwhistle, par. and market town, SW. Northumberland, on river South Tyne, 16¼ miles W. of Hexham and 37 miles W. of Newcastle by rail; par., 3134 ac., pop. 3145; P.O., T.O. Market day, *Thursday*; is 1½ mile S. of Roman wall; contains 2 Border towers and other interesting antiquities; has mfrs. of baize. There are coal mines in the neighbourhood.

Halvergate, par. and vil., S. Norfolk, 7 m. W. of Yarmouth; 2712 ac., pop. 455; P.O.; contains the seat of **H. Hall.**

Halverstown House, seat, co. Kildare, 2½ m. SW. of Kilcullen.

Halwell.—par. and vil., S. Devon, 5 miles SW. of Totnes; 3335 ac., pop. 284; P.O.—**2. Halwell,** par. with ry. sta. (**Halwill Junction**), L. & SW. R., Devon, 12½ miles NW. of Okehampton; 3472 ac., pop. 434.

Halyhill, eminence, at W. end of Forteviot vil., Perthshire; site of the ancient capital of Pictavia.

Hallyness, headland, E. Mainland, Shetland Is., 8 m. S. of Lerwick.

Halzaphron, cliffs on S. side of Gunwalloe Cove, W. Cornwall, 1½ mile NW. of Mullion.

Ham.—hamlet and seat, Glamorgan, 4 miles S. of Cowbridge.—**2. Ham,** hamlet, W. Gloucestershire, 3 miles S. of Berkeley. See HAM AND STONE.—**3. Ham,** pl., N. Hants, 2 miles NE. of Kingsclere.—**4. Ham,** par., SE. Kent, 2 miles SW. of Sandwich; 321 ac., pop. 61.—**5. Ham,** pl., mid. Somerset, 2 miles SW. of Shepton Mallet.—**6. Ham,** hamlet, W. Somerset, 1 mile N. of Creech, St. Michael.—**7. Ham,** hamlet, 3 miles SE. of Langport, S. Somerset.—**8. Ham,** vil., 1½ m. NW. of West Buckland, W. Somerset.—**9. Ham,** urb. dist., par., and hamlet, 1½ mile N. of Kingston, W. Surrey—urb. dist. and par., 1871 ac., pop. 1460; here is the interesting mansion of **Ham House** (1610), built for Prince Henry, son of James I., and now the seat of Earl of Dysart; P.O.—**10. Ham,** place, 3 miles SE. of Arundel, SW. Sussex.—**11. Ham,** place, 3 miles NE. of Hartfield, E. Sussex.—**12. Ham,** par., NE. Wilts, 4 m. SW. of Hungerford; 1652 ac., pop. 217; contains seat of **Ham House**; P.O.

Ham.—harbour, Caithness, 6 miles NE. of Castletown.—**2. Ham,** vil., Bressay island, Shetland, 1½ mile SE. of Lerwick.

Ham, East, urb. dist., par., and ry. sta., L. T. & S. R., SW. Essex, 1½ mile SW. of Barking. See EAST HAM.

Ham, High, par. and vil., S. Somerset, 2½ miles N. of Langport; 5017 ac., pop. 898; P.O.

Ham Lane, ry. sta., Weston and Clevedon Ry., NW. Somerset, 3 miles SW. of Clevedon.

Ham, West, co. bor. and par., Essex. See WEST HAM.

Ham and Stone, par., 3 miles S. of Berkeley, W. Gloucestershire; 4410 ac., pop. 766.

Ham Castle, ancient ruin, on river Teme, in co. and 8½ miles NW. of Worcester.

Ham Green.—pl., NE. Somersetshire, 5½ miles NW. of Bristol.—**2. Ham Green,** place, 2½ m. N. of Feckenham, E. Worcestershire.—**3. Ham Green,** place, N. Kent, 1½ mile N. of Upchurch.

Ham Haw Park, seat, on N. border of Surrey, near Weybridge.

Ham Hill, pl., 3 m. NE. of Malling, mid. Kent.

Ham Manor, seat, 1 m. S. of Angmering, W. Sussex.

Ham Stone, rock, on S. coast of Devon, 6 miles SW. of Salcombe.

Ham Street.—vil. with ry. sta. (**Ham Street and Orlestone**), SE. & C. R., Kent, 5 miles S. of Ashford; P.O., T.O.—**2. Ham Street,** ham., ½ m. E. of Baltonsborough, Somerset.

Ham with Hatch, mid. Surrey. See HAM.

Hamar, headland, in SE. of Bressay island, Shetland.

Hamar Voe, sea-loch, in W. of Northmavine par., Mainland, Shetland.

Hamars Ness, in NW. of Fetlar island, Shetland.

Hamble, vil. and seat, S. Hants, 5½ miles SE. of Southampton; P.O., T.O.; an ancient fishing vil.; its lobster fisheries are important. **Hamble Creek** is here.

Hamble le Rice, par., S. Hants, on Southampton Water, 5½ miles SE. of Southampton; 404 ac., pop. 395.

Hambleden, par. and vil., S. Bucks, 3 m. NE. of Henley-on-Thames; 6598 ac., pop. 1517. **H. Manor House** (1604) is a seat; here Charles I. was hidden, and here Lord Cardigan of Balaclava fame was born in 1797.

Hambledon.—par. and vil., S. Hants, 6½ miles SE. of Bishops Waltham; 9446 ac., pop. 1922; P.O., T.O.—**2. Hambledon,** par. and vil., SW. Surrey, 3½ miles S. of Godalming; 2723 ac., pop. 707; P.O.

Hambledon Hill (623 ft.), near Shaftesbury, on border of Dorset and Wilts; has remains of a Danish camp.

Hambleton.—par., Lancashire, on river Wyre, 7½ miles SW. of Garstang; 1445 ac., pop. 321; P.O., T.O.—**2. Hambleton,** hamlet, in co. and 3 miles NE. of Leicester.—**3. Hambleton,** par. and vil., Rutland, on eminence, 3 m. SE. of Oakham; 2862 ac., pop. 244; P.O., T.O.—**4. Hambleton,** par. with ry. sta. N. E. R., E. div. W. R. Yorkshire, 4¼ miles W. of Selby; 2336 ac., pop. 517; P.O., T.O.—**5. Hambleton,** place, ¼ m. S. of Scredington, S. Lincolnshire.

Hambleton Black, one of the Hambleton Hills, North-Riding Yorkshire, 7 miles E. of Northallerton.

Hambleton Hills, hill-range, North-Riding Yorkshire, between Helmsley, Northallerton, and Stokesley; they extend about 20 m. N. and S. and 10 m. E. and W., and are growing in favour as a pleasure resort.

Hambridge, eccl. dist. and hamlet, Curry Rivell, Barrington, Earnshill, Ile Brewers and Puckington pars., S. Somerset—dist., pop. 554; hamlet, 4 miles SW. of Langport; P.O., T.O.

Hambrook.—hamlet, S. Gloucestershire, 5 miles NE. of Bristol; P.O., T.O.—**2. Hambrook,** hamlet, E. Gloucestershire, near Cheltenham.

Hamdon, or **Hamhill,** eminence, S. Somerset, 4 m. W. of Yeovil; has quarries celebrated for their building stone; on the top of the hill is an ancient British camp, covering 210 ac. and 3 miles in circuit.

Hamels Park, seat, 7 miles NE. of Ware, Herts.

Hamer, eccl. dist., Rochdale par., SE. Lancashire; pop. 7269; P.O.

Hameringham, par. and vil., mid. Lincolnshire, 3½ miles SE. of Horncastle; 1238 ac., pop. 113.

Hamerslake, hamlet, E. Devon, 4 miles SE. of Moreton Hampstead.

Hamerton, par. and vil., in co. and 9 miles NW. of Huntingdon; 2184 ac., pop. 173.

Hamfallow, par., 1 m. N. of Berkeley, W. Gloucestershire; 2870 ac., pop. 1093.

Hamford Water, sea-inlet, NE. coast of Essex, between the Naze and Harwich.

Hamhill.—place, W. Kent, 3 miles NE. of Malling.—**2. Hamhill,** Somerset. See HAMDON.

Hamilton, parl. and mun. burgh, market town, and par., with ry. stas., N. B. R. (**H.** and **Peacock Cross**), C. R. (**Central** and **West**), Lanarkshire, near the confluence of the Avon and the Clyde, 11½ miles SE. of Glasgow by

rail—par., 13,129 ac., pop. 40,372; parliamentary and mun. burgh, pop. 32,775. Market day, *Friday*. The original town (called Netherton) occupied a site within the Duke of Hamilton's park; the present town dates from the early part of the 15th century. The prosperity of the place depends chiefly upon the minerals (coal, ironstone, limestone, and sandstone), which are extensively worked in the neighbourhood. Hamilton is a brigade-depôt, and has an extensive range of barracks; it has also several good middle-class schools. In the immediate vicinity are large market gardens, and numerous villas of Glasgow merchants. Along with Falkirk, Airdrie, Lanark, and Linlithgow, Hamilton returns 1 member to Parliament. On the low ground between the town and the Clyde is **Hamilton Palace,** seat of the Duke of Hamilton (and Brandon), the premier peer of Scotland; it includes a tower of 1591, but is chiefly modern, and is one of the most magnificent edifices in the kingdom; it stands in an extensive park, containing a racecourse, at which numerous meetings are held, and also a mausoleum, the chateau of Chatelherault, and Cadzow Castle. See CADZOW.

Hamilton Bridge, place, Isle of Man, 4½ miles SW. of Peel; a waterfall of 30 ft. is in vicinity.

Hamilton Down, mountain, South Devon, in Dartmoor, 4 miles SW. of Moreton Hampstead; alt., 1738 ft.

Hamilton Farm Colliery, Lanarkshire, 1½ m. from Cambuslang.

Hamilton Hill, NE. Dorset, 5 m. NW. Blandford Forum; has interesting and well-preserved Danish camp.

Hamilton Palace Colliery Rows, vil., par. of, and 1 mile S. of Bothwell, Lanarkshire; pop. 1750.

Hamilton's Bawn, vil. with ry. sta., G. N. I. R., in co. and 5 miles E. of Armagh; pop. 70; P.O. Market day, *Monday;* has remains of a castle.

Hamilton's Seat, N. co. Antrim, a red scar and point of view (370 ft.) on Benbane Head, named after Dr. Hamilton, who first brought the district into notice.

Hamilton Square, ry. sta., Mersey Ry., in Birkenhead.

Haminiog, Cardiganshire. See LLANRHYSTYD HAMINIOG.

Hamlet, East, par., Shropshire, near Ludlow; 1195 ac., pop. 198.

Hamlet of St. Martin, par., Pembrokeshire, NW. of and adjoining Haverfordwest; 1842 ac., pop. 250.

Hamlet of St. Thomas, par., Pembrokeshire, SW. of and adjoining Haverfordwest; 728 ac., pop. 123.

Hamlinstown, seat, 6 m. SE. of Oldcastle, co. Meath.

Hamly Heath, pl., W. Staffordshire, 2 m. N. of Rugeley.

Hammer, hamlet, 4 miles S. of Prescot, SE. Lancashire.

Hammerfield, seat, 4½ miles SW. of Tonbridge, Kent.

Hammersmith, parl. and met. bor. and par., with ry. stas., Met. Dist. Ry. (**Broadway**), Met. & G. W. Jt. R. (**Broadway**), L. & SW. R. (**Grove Rd.**), co. London, on river Thames, in W. of London—parl. bor., 2289 ac., pop. 111,970; met. bor. and par., 2286 ac., pop. 112,239. The parliamentary constituency comprises 13,026 electors. Hammersmith returns 1 member to Parliament; it was made a parliamentary bor. in 1885. Hammersmith Suspension Bridge across the Thames, erected in 1825–27, was the first suspension bridge built near London. It was replaced in 1887 by a new bridge; it connects **H.** with Castelnau in par. of Barnes.

Hammerton, ry. sta., N. E. R., 8 miles E. of Knaresborough, W. R. Yorkshire; in vicinity is the seat of **Hammerton House.** See GREEN HAMMERTON.

Hammerwich, par., vil., seat, and ry. sta., L. & NW. R., SE. Staffordshire, 3 miles SW. of Lichfield; 1779 ac., pop. 1546; P.O.

Hammerwood, eccl. dist., East Grinstead par., E. Sussex; pop. 390; contains **Hammerwood Lodge,** seat, 3 miles E. of East Grinstead, and surrounded by a fine park.

Hammill, hamlet, E. Kent, 3½ miles SW. of Sandwich.

Hammonds, place, SW. Middlesex, 1 mile N. of Staines.

Hammond Street, ham., 1½ m. NW. of Cheshunt, Herts.

Hammonds End, ham., 2½ m. SW. of Harpenden, Herts.

Hammonds Knoll, sandbank, North Sea, off coast of Norfolk, 20 miles NE. of Yarmouth; extends N. and S., is 6 miles long, and has from 3 to 6 fathoms water.

Hammoon, par. and vil., N. Dorset, on river Stour, 2 miles E. of Sturminster Newton; 693 ac., pop. 69.

Hamna Voe, sea-loch, 2 miles SW. of Ockren Head, Mainland, Shetland.

Hamnavoe, hamlet, in S. of Yell island, Shetland, on Hamna Voe, 3 miles E. of Ulsta; P.O., T.O. The voe forms a secure natural harbour, and is much used by the local fishing-boats.

Hamnaway, or **Thamanabhaidh,** sea-loch, on W. side of Lewis island, 3 miles N. of Loch Reasort.

Hamnish Clifford, hamlet, 1½ m. SE of Kimbolton, N. Herefordshire.

Hamoaze (about 4 m. long by ½ m. wide), estuary of river Tamar, between Devon and Cornwall, forming the principal anchorage for ships of war in Plymouth harbour; large fortifications command the entrance.

Hamp, hamlet, ½ m. S. of Bridgwater, W. Somerset.

Hampden, Great and Little, par., mid. Bucks, 4 miles SW. of Wendover; 2414 ac., pop. 384. **Hampden House** (the residence of John Hampden, the parliamentarian) is now the seat of the Earl of Buckinghamshire. Hampden's grave is within the church.

Hampden Park, ry. sta., L. B. & S. C. R., 2 miles N. of Eastbourne, S. Sussex.

Hampden Row, hamlet, Great and Little Hampden pars., Bucks, 4 miles NW. of Great Missenden; P.O.

Hampen, hamlet, E. Gloucestershire, 9 miles SE. of Cheltenham.

Hamphall Stubbs, par. and hamlet (Hamphall), S. div. W. R. Yorks, 6½ miles NW. of Doncaster; 239 ac., pop. 30; in vicinity is the seat called **Hamphall Stubbs.**

Hampnet, East, ham., W. Sussex, 3 m. NE. of Chichester.

Hampnett, par., E. Gloucestershire, 1 mile NW. of Northleach; 1431 ac., pop. 108.

Hampnett, West. See WESTHAMPNETT.

Hampole, par., vil., and ry. sta., G. N. R., S. div. W. R. Yorkshire, 6 miles NW. of Doncaster; 1303 ac., pop. 142; P.O.

Hampreston, par., Dorset, on river Stour, 3 miles SE. of Wimborne Minster; 5351 ac., pop. 1529.

Hamps, affluent, Staffordshire; rises near borders of Cheshire and Derbyshire, and flows NE. to the Manifold near Grindon.

Hampsfield, hamlet and seat, N. Lancashire, 2 miles NE. of Cartmel; the eminence Hampsfield is 727 ft. high.

Hampshire, Hants, or **Southampton,** maritime co. (including the Isle of Wight), in S. of England; bounded N. by Berks, E. by Surrey and Sussex, S. by the English Channel, and W. by Wilts and Dorset; greatest length (exclusive of the Isle of Wight), N. to S., 41 miles; greatest breadth, E. to W., 39 miles. The admin. co., together with 3 co. bors. and the Isle of Wight (94,068 ac., pop. 82,418) has an area of 1,052,810 ac., pop. 799,582. The parliamentary constituency comprises 57,190 electors. The county is served by L. & SW. R., partly by the SE. & C. R., and by the L. B. & S. C. R. Hampshire is undulating, in parts finely wooded. Its coast line is very irregular, the principal indentation being Southampton Water. From Surrey and Sussex, NE. to Wilts and Berks, two ranges of chalk hills, known as the North and South Downs, traverse the co. In the SW. is the New Forest, and in the SE. are the Forests of Bere and Waltham Chase. The Avon, Stour, Exe, Test, Itchen, and Hamble are the chief rivers. The co. is noted for its agriculture, the wheat of Hampshire being especially prized. Upon the Downs are reared large flocks of the variety of sheep known as "Hampshire Downs" or "short wools." Pig breeding, and the curing of bacon, have long been large and lucrative branches of the county's industry. (For agricultural statistics, see APPENDIX.) The mineral resources are meagre; and, with the exception of the shipbuilding yards at Portsmouth and Southampton Docks and the carriage works of the L. & SW. R. at Eastleigh, the mfrs. also are unimportant. The shipping, however, is very extensive. Hampshire (with the Isle of Wight) comprises 394 pars., the co. bors. of Bournemouth, Portsmouth (2 members), and Southampton (2 members), the parl. and mun. bors. of Christchurch (1 member), and Winchester (1 member), and the mun. bors. of Andover, Basingstoke, Lymington, Romsey, Newport, and Ryde. It is almost entirely in the diocese of Winchester. For parl. purposes it is divided into 6 divisions, viz., Northern or Basingstoke, Western or Andover, Eastern or Petersfield, Southern or Fareham, New Forest, and Isle of Wight, 1 member for each.

Hampstead, parl. bor., met. bor., and par., co. of London—parl. bor., 2247 ac., pop. 82,329; met. bor. and par., 2265 ac., pop. 81,942. The parliamentary constituency comprises 10,778 electors. Hampstead Heath is here, and one of the old inns (now a private residence) was the meeting-place of the Kit-Cat Club, of which Addison, Steele, Marlborough, and Walpole were members. The locality is otherwise famed in the history of literature and art, and the graveyard contains some interesting monu-

ments. The Heath (240 ac.) is one of the finest open spaces in London, and contains many features of natural beauty. Here is Jack Straw's Castle (443 ft.), an inn, traditionally connected with the insurgent leader of that name. The picturesque ponds date from the reign of Henry VIII. Some adjoining estates have been acquired during recent years and thrown open to the public. Hampstead returns 1 member to Parliament; it was made a parl. bor. in 1885.

Hampstead, hamlet, in co. and 2½ miles N. of the G. P. O., Dublin.

Hampstead, East, Berks. See EASTHAMPSTEAD.

Hampstead Hall.—seat, 3 miles SE. of Wednesbury, E. Staffordshire.—**2. Hampstead Hall,** seat, 7½ m. E. of Saffron Walden, N. Essex.

Hampstead Cliffs and Hill, NW. coast, Isle of Wight, 2½ miles NE. of Yarmouth.

Hampstead Heath.—ry. sta., L. & NW. R., in N. of London, 2 miles NW. of Camden Town sta. See HAMPSTEAD. —**2. Hampstead Heath.** See HAMPSTEAD.

Hampstead Marshall, par., Berks, on Kennet and Avon Canal, 4 miles SW. of Newbury; 1852 ac., pop. 244; P.O. contains **Hampstead Lodge,** seat of the Earl of Craven, and the seat of **Hampstead Marshall.**

Hampstead Norris, par. and vil. with ry. sta., G. W. R., Berks, 7½ miles NW. of Newbury; 6046 ac., pop. 1144; P.O., T.O.

Hamsterley Hall, seat of Viscount Gort, 2½ miles E. of Ebchester, N. Durham.

Hampsthwaite, par. and vil. with ry. sta., N. E. R., E. div. W. R. Yorkshire, on river Nidd, 5¾ miles NW. of Harrogate; 1138 ac., pop. 471; P.O.

Hampt, place, E. Cornwall, 7 miles W. of Tavistock.

Hampton.—par., urb. dist., and vil., with ry. sta., L. & SW. R., Middlesex, on river Thames, 3½ m. W. of Kingston and 14½ miles SW. of Waterloo sta., London; urb. dist. and par., 2036 ac., pop. 6813; P.O., T.O.; has extensive works in connection with the London water supply. Its residences include the house of David Garrick (1716–1779). About a mile from the vil. is **Hampton Court Palace,** one of the finest specimens extant of the Tudor style of architecture. It was built by Cardinal Wolsey, and (1526) presented by him to Henry VIII., after which the palace continued to be a royal residence until the reign of George II.; Edward VI. was born here. The palace was added to and altered by William III., who died from a fall from his horse in the park (1702). The State apartments, picture gallery, and the gardens (which have an area of 44 ac. and include a maze) are open to the public; but other parts of the building are reserved as a home for persons of rank in reduced circumstances. **Hampton Court,** place, Middlesex, 1¼ m. W. of Kingston; is opposite to E. Molesey, to which it is joined by a bridge over the Thames. The ry. sta. (**H. C. and E. Molesey**), L. & SW. R., is on the Surrey side of the river.—**2. Hampton,** par., 1 mile NE. of Malpas, W. Cheshire; 1243 ac., pop. 326; P.O.—**3. Hampton,** hamlet, on river Tamar, E. Cornwall, 4 miles NE. of Callington.—**4. Hampton,** coast hamlet, E. Kent. See HAMPTON ON SEA.—**5. Hampton,** hamlet, S. Shropshire, 6 miles E. of Bridgnorth.—**6. Hampton,** par., SE. Worcestershire, 1 mile SW. of Evesham; 1693 ac., pop. 977; P.O.—**7. Hampton,** ry. sta., M. R., N. Warwickshire, 9 miles NW. of Coventry.

Hampton, High, Devon. See HIGHAMPTON.

Hampton, Little.—hamlet, E. Worcestershire, 1½ mile S. of Evesham.—**2. Hampton, Little,** Sussex. See LITTLEHAMPTON.

Hampton, Maisey, par., Gloucestershire. See MAISEY HAMPTON.

Hampton, Nether, Wilts. See NETHERHAMPTON.

Hampton, New.—Herefordshire. See NEWHAMPTON.—**2. Hampton, New,** vil., Middlesex. See HAMPTON HILL.

Hampton, Welsh, par., N. Shropshire. See WELSH HAMPTON.

Hampton Bishop, par. and vil., in co. and 3 m. SE. of Hereford; par. 2072 ac., pop. 343; P.O. **H. House** is a seat.

Hampton Charles, par., Herefordshire, 5 miles NW. of Bromyard; 481 ac., pop. 79.

Hampton Cliffs, at W. side of Bath, Somerset.

Hampton Court, seat, 4 m. SE. Leominster, Herefordsh.

Hampton Court and East Molesey, ry. sta., L. & SW. R., on Surrey side of Thames, opposite H. Court. See HAMPTON.

Hampton Down, eminence, E. Somerset, 3 miles NE. of Bath; alt., 600 ft.; has an ancient camp.

Hampton Fields, place, 1 mile W. of Minchinhampton, S. Gloucestershire.

Hampton Gay, par. and vil., mid. Oxfordshire, on river Cherwell, 2½ miles E. of Woodstock; 684 ac., pop. 33.

Hampton Hall, seat, 2 m. SE. of Balbriggan, Dublin.

Hampton Hill (St. James), eccl. dist. and vil., with ry. sta. (**Fulwell and H. H.**), L. &. SW. R., Hampton par., Middlesex—eccl. dist., pop. 2589; the ry. sta., ½ mile N. of the village, is 13 miles W. of Waterloo sta. by rail; P.O., T.O. Formerly called NEW HAMPTON.

Hampton Loade, ry. sta., G. W. R., 4½ miles S. of Bridgnorth, S. Shropshire.

Hampton Lodge, seat, near Farnham, W. Surrey.

Hampton Lovett, par. and vil., E. Worcestershire, 1½ mile NW. of Droitwich; 2365 ac., pop. 174.

Hampton Lucy, par. and vil., S. Warwickshire, on river Avon, 4 miles NE. of Stratford-on-Avon; 3160 ac., pop. 372; P.O.

Hampton Manor, seat, near Bath, NE. Somerset.

Hampton Poyle, par. and vil., mid. Oxfordshire, on river Cherwell, 4½ miles SE. of Woodstock; 807 ac., pop. 105; has church of 14th century.

Hampton Wafer, par., N. Herefordshire, 5½ miles NW. of Bromyard; 333 ac., pop. 15.

Hampton Wick, par. and urb. dist. with ry. sta., L. & SW. R., Middlesex, on river Thames, NW. sub. of Kingston, and 12¼ miles SW. of Waterloo sta. (*via* Kingston), London; 1314 ac., pop. 2606; P.O., T.O.

Hampton in Arden, par., seat, and vil., with ry. sta. (**Hampton**), L. & NW. R., N. Warwickshire, on river Blithe, 9 miles NW. of Coventry—par., 2424 ac., pop. 865; P.O., T.O.

Hampton on Sea, ham., E. Kent, 1 m. W. of Herne Bay.

Hampton on the Hill, hamlet, in co. and 2 miles W. of Warwick; P.O., T.O.

Hamptons, seat, near Tonbridge, Kent.

Hampton Wood, hamlet, 3 miles NE. of Ellesmere, N. Shropshire.

Hamptworth, hamlet, S. Wilts, 8½ miles SE. of Salisbury; P.O. **H. Lodge** is a seat.

Hamrigarth, hamlet, Mainland Island, Shetland, 14 m. SE. of Walls.

Hams Barton, place, 1 mile N. of Chudleigh, E. Devon.

Hams Hall, seat, N. Warwickshire, 2 miles N. of Coleshill.

Hamsell Manor, seat, ¾ m. SE. of Eridge, S. Kent.

Hamsey, par. and vil., E. Sussex, on river Ouse, 1¾ m. N. of Lewes; 2747 ac., pop. 552. **H. House** is a seat.

Hamsey Green, ham., near Sanderstead, Surrey.

Hamshill Ditches, site of ancient entrenched British vil., on Barford Down, S. Wilts, 2 miles NW. of Wilton.

Hamspray House, 4 miles S. of Hungerford, NE. Wilts.

Hamstall Ridware, par. and vil., E. Staffordshire, on river Blythe, 4½ miles NE. of Rugeley; 1779 ac., pop. 305; P.O.

Hamstead, ham., 1½ mile W. of Handsworth, E. Stafford; P.O., T.O.

Hamsteels, eccl. dist., Lanchester par., N. Durham; pop. 4483.

Hamsterley, par. and vil., S. Durham, on a hill, 6½ miles NW. of Bishop Auckland—par., 2985 ac., pop. 463; P.O.

Hamsterly Colliery, pl., 3½ miles E. of Ebchester, N. Durham; P.O. Here is **H. Hall.**

Hamston, hamlet, S. Wilts, 3 miles S. of Wilton.

Hamswell, seat, 2 m. W. Cold Ashton, Gloucestershire.

Hamwell, hamlet, 1 mile SW. of Wheathampstead, Herts.

Hamwood, seat, SE. co. Meath, 3 m. W. of Clonee.

Hamworthy, par. and vil., SE. Dorset, in NW. of Poole bor.; 1077 ac., pop. 1084; P.O., T.O.

Hamworthy Junction, ry. sta., L. & SW. R., 4¾ miles NE. of Wareham, SE. Dorset.

Hanaford, vil., N. Devon, 4 miles SE. of Barnstaple.

Hanbeck, ham., S. Lincolnshire, 5½ m. NE. of Grantham.

Hanbury.—par. and vil., E. Staffordshire, on eminence, 6 miles NW. of Burton on Trent; par., 3288 ac., pop. 521; P.O., T.O. **H. Hall** is a seat.—**2. Hanbury,** par. and vil., E. Worcestershire, 3½ miles E. of Droitwich; 7790 ac., pop. 816; P.O.; the ancient church contains monuments of the Vernons, whose seat is **Hanbury Hall.**

Hanbury Woodend, hamlet, ½ mile S. of Hanbury, E. Staffordshire.

Hanby, ham., S. Lincolnshire, 3 m. SW. of Falkingham.

Hanchurch, hamlet, N. Staffordshire, 3½ miles SW. of Stoke; P.O.

Hancombe, vil., W. Somerset, 5 miles W. of Minehead.

Hand Deeps, shoal in English Channel, in NW. vicinity of Eddystone Lighthouse and 12 miles SW. of Plymouth.

Handa Island, W. Sutherland, 3 miles NW. of Scourie; much visited for its rock scenery.

Handale, place, N. R. Yorkshire, 7½ m. E. of Guisborough.

Handborough, par. and vil. with ry. sta., G. W. R. (for Blenheim), in co. and 6½ miles NW. of Oxford; 2270 ac., pop. 879; 1 mile from vil. is the vil. of **Long H.**; P.O., T.O., at **H. Sta.**

Handbridge, place, in co. and vicinity of Chester; P.O.

Handcombe, ham., E. Sussex, 5½ m. NE. of Eastbourne.

Handcross, vil. and seat, E. Sussex, 4 miles NW. of Cuckfield; P.O., T.O.

Handford, eccl. dist. and vil., Trentham par., W. Staffordshire—dist., pop. 1460; vil., 2½ miles S. of Stoke on Trent; P.O., called **Hanford.**

Handforth, par. and vil. with ry. sta., L. & NW. R., E. Cheshire, 5 miles SW. of Stockport; 1312 ac., pop. 911; P.O., T.O.

Handley.—par., W. Cheshire, 7 miles SE. of Chester; 1351 ac., pop. 259; P.O.—**2. Handley,** hamlet, E. Derbyshire, 7 miles S. of Chesterfield.—**3. Handley** (or **Sixpenny Handley**), par. and vil., NE. Dorset, 5 miles NW. of Cranborne; 6014 ac., pop. 802; P.O., T.O.—**4. Handley,** hamlet, 2 miles SW. of Towcester, S. Northamptonshire.

Handley, Mid, Nether, and **West,** 3 hamlets, E. Derbyshire, 4 miles N. of Chesterfield.

Handsacre, vil., E. Staffordshire, 4 m. NW. of Lichfield. See ARMITAGE.

Handsteads, hamlet, Herts, 3 miles NE. of Watford.

Handsworth.—urb. dist., par., and town, with ry. sta. (**Handsworth and Smethwick**), G. W. R., E. Staffordshire, NW. suburb of Birmingham; urb. dist. and par., 3665 ac., pop. 52,921; P.O., T.O.—**2. Handsworth,** urb. dist., par., and vil., S. div. W. R. Yorkshire, 4 miles SE. of Sheffield; urb. dist. and par., 3561 ac., pop. 13,404; P.O., T.O.; the par. contains collieries, quarries, and nurseries.

Handsworth Wood, ry. sta., L. & NW. R., SE. Staffordshire, on Warwickshire border, 4 m. N. of New St. sta., Birmingham.

Handwell, hamlet, E. Kent, 5 miles SW. of Canterbury.

Handwick, Nether, pl., S. Forfarshire, 3½ m. SSW. of Glamis.

Hanford.—par., N. Dorset, on river Stour, 4 miles NW. of Blandford; 601 ac., pop. 56; contains the seat of **Hanford House.**—**2. Hanford,** N. Staffordshire, 2½ miles S. of Stoke on Trent; P.O. See HANDFORD.

Hanger Hill House, ½ m. NE. of Ealing, now a golf clubhouse.

Hanger Vale, hamlet, 1½ mile NE. of Ealing, Middlesex.

Hanging Birch, hamlet, 4 miles SE. of Prescot, SW. Lancashire.

Hanging Bridge, ham., S. Lancs., 7 m. W. of Chorley.

Hanging Grimston, hamlet, East-Riding Yorkshire, 6½ m. N. of Pocklington.

Hanging Heaton, eccl. dist. and hamlet, Dewsbury par., S. div. West-Riding Yorkshire—dist., pop. 5333; ham., 2 miles N. of Dewsbury; P.O.

Hanging Houghton, par., in co. and 7 m. N. of Northampton; 1316 ac., pop. 98.

Hanging Knott, rocks on NW. of Bow Fell, SE. border of Cumberland, 5 miles W. of Grasmere; alt., 2500 ft.

Hanging Langford, ham., S. Wilts, 4½ m. NW. of Wilton.

Hanging Lees, ham., S. Lancs., 3 m. W. of Butterworth.

Hanging Lund, hamlet, E. Westmorland, 6½ miles S. of Kirkby Stephen.

Hanging Wells, place, S. Durham, 9½ miles NW. of Wolsingham.

Hanginghaw, The, seat and remains of ancient castle, on Yarrow Water, in co. and 6 m. WNW. of Selkirk.

Hangleton.—par. and vil., SW. Sussex, 3 miles NW. of Brighton; 1120 ac., pop. 69.—**2. Hangleton,** hamlet, SW. Sussex, 4½ miles NW. of Worthing.

Hangley Wood, pl., 5½ m. from Staplehurst sta., Kent.

Hangman ("declivitous rock") **Hill.**—hamlet, 1 mile SW. of Thorne, S. div. W. R. Yorkshire.—**2. Hangman Hill,** eminence, S. Northumberland, 4 m. SE. of Allendale.

Hangman Hills, Great and **Little,** 2 mountain peaks, on N. border of Devon, 9½ m. N. of Barnstaple—alt., G. H., 1044 ft.; L. H., 716 ft.

Hangman's Isle, small rock among the Scilly Isles, on NE. side of Bryher.

Hangman's Point, on E. side of Kinsale Harb., co. Cork.

Hango Hill, or **Mount Strange,** 1 mile from Castletown, Isle of Man. It is gradually being eaten away by the sea.

Hanham Abbots, par. and vil., S. Gloucestershire, on river Avon, 5 miles E. of Bristol; 1062 ac., pop. 744; P.O., T.O.; in vicinity is **Hanham Hall,** seat.

Hanikins Lodge, seat, near Wokingham sta., Berks.

Hanjague, or **Sugarloaf,** the most northerly of the rocks known as the Eastern Islands, Scilly Isles, Cornwall.

Hankelow, par. and vil., W. Cheshire, 4 miles SE. of Nantwich; 712 ac., pop. 210; P.O.

Hankerton, par. and vil., N. Wilts, 3½ miles NE. of Malmesbury; 2203 ac., pop. 252; P.O.; contains the seat of **Hankerton Park.**

Hankford, pl., N. Devon, 12 miles SW. of Bideford.

Hankham, pl., 2 m. from Pevensey, SE. Sussex; P.O., T.O.

Hanley, parl. and co. bor. and par. with ry. sta., N. S. R., Staffordshire, in the Potteries district, 18 miles N. of Stafford—parl. bor., 3629 ac., pop. 100,365; co. bor. and par., 1769 ac., pop. 61,599. The parliamentary constituency comprises 16,044 electors. Market days, *Wednesday* and *Saturday.* Hanley was made a mun. bor. in 1857, and a parl. bor. in 1885; it returns 1 member to Parliament. It is a modern town, which owes its prosperity to its vast mfrs. of china, including the finest varieties of porcelain, encaustic tiles, and earthenware. It has been called the "Metropolis of the Potteries." Coal and iron are obtained in the neighbourhood, and many of the inhabitants are employed at furnaces, foundries, brickworks, &c. There is a fine public park. The museum contains a valuable collection of pottery belonging to various ages and countries.

Hanley Castle, par. and vil., SW. Worcestershire, on river Severn, 1½ m. NW. of Upton on Severn; 4423 ac., pop. 1098; P.O., T.O.; has some remains of ancient castle.

Hanley Child, par., W. Worcestershire, on river Teme, 4 miles SE. of Tenbury; 1191 ac., pop. 188.

Hanley Lodge, seat, Edinburghshire, 1½ m. from Gogar sta.

Hanley Quay, hamlet, 1 mile N. of Upton on Severn, SW. Worcestershire.

Hanley Swan, ham., 3½ m. NW. of Upton on Severn, SW. Worcester; P.O.

Hanley William, par., W. Worcestershire, 6 miles SE. of Tenbury; 1165 ac., pop. 101.

Hanlith, par., N. div. W. R. Yorkshire, 5 miles SE. of Settle; 966 ac., pop. 30.

Hanmer, par., Flintshire, 5 miles NE. of Ellesmere; 2303 ac., pop. 404; P.O., T.O.; contains **Hanmer Hall,** seat.

Hannaford, hamlet, N. Devon, 4 miles SE. of Barnstaple.

Hannah cum Hagnaby, par., E. Lincolnshire, 4 miles NE. of Alford; 974 ac., pop. 83.

Hannahstown, 7 m. N. of Lisburn, S. co. Antrim; P.O.

Hanney, East and **West,** 2 adjoining pars. and vils., N. Berkshire, 3 miles NE. of Wantage—**H. East,** 2200 ac., pop. 459; P.O., T.O.; **H. West,** 1334 ac., pop. 313; P.O.

Hanningfield, East, par. and vil., W. Essex, 6 miles SE. of Chelmsford; 2682 ac., pop. 418; P.O., T.O.

Hanningfield, South, par. and vil., W. Essex, 7 miles SE. of Chelmsford; 1488 ac., pop. 174.

Hanningfield, West, par., E. Essex, 6 miles SE. of Chelmsford; 2839 ac., pop. 409; P.O.

Hannington.—par. and vil., N. Hants, 2 miles SE. of Kingsclere; 2045 ac., pop. 188; P.O.—**2. Hannington,** par., N. Northamptonshire, 6 miles NW. of Wellingborough; 1248 ac., pop. 152.—**3. Hannington,** par. and vil. with ry. sta., G. W. R., N. Wilts, 2 miles NW. of Highworth; 2518 ac., pop. 220; P.O. Two miles N. of the vil. **H. Bridge** crosses the river Thames. The seat of **H. Hall** is here.

Hannington Lances, pl., 1 m. SSW. of Kingsclere, N. Hants.

Hannington Wick, hamlet, N. Wiltshire, 1 mile N. of Hannington.

Hannon, river, Cornwall; rises on Davidstow Moor, and flows 4½ m. SW. to the Camel 2½ m. S. of Camelford.

Hanois, Hanovaux, or **Hanways Rocks,** rocky islets, at SW. extremity of Guernsey, Channel Islands; on the SW. rock is a lighthouse 117 ft. high, with revolving light (Guernsey Island) 100 ft. above high water and seen 16 m.

Hanolock, rivulet, S. co. Down; flows 6 miles E. to Dundrum Bay, near Newcastle.

Hanover Point, headland, SW. I. of Wight, ⅝ m. W. of Brook.

Hansacre. See HANDSACRE.

Hanslope, par. and vil., N. Bucks, 4½ miles NE. of Stony Stratford; 5801 ac., pop, 1424; P.O., T.O.; the seat of **Hanslope Park** is here.

Hanter Gantick, ravine, E. Cornwall, 1 mile S. of St. Breward.

Hanthorpe, ham., on river Glen, S. Lincolnshire, 3½ m. NW. of Bourn; in vicinity is the seat of **Hanthorpe House.**

Hants. See HAMPSHIRE.

Hanways Rocks, Channel Islands. See HANOIS.

Hanwell.—par., urb. dist., and suburban town, with ry. sta. (**Hanwell and Elthorne**), G. W. R., Middlesex, on river Brent, 7¼ miles W. of Paddington sta., London, and 1 mile W. of Ealing, with which it is almost continuous; urb. dist. and par., 1067 ac., pop. 10,438; P.O., T.O.; in vicinity is the London County Lunatic Asylum, known as **Hanwell Asylum;** here also is the seat of **Hanwell Park.**—**2. Hanwell,** par., Oxfordshire, 2½ m. NW. of Banbury; 1270 ac., pop. 176; P.O.

Hanwood, Great, par. and vil. with ry. sta. (**Hanwood**), L. & NW. & G. W. Jt. R., S. Shropshire, on river Rea, 5 miles SW. of Shrewsbury; 422 ac., pop. 356; P.O., T.O., called **Hanwood.**

Hanwood, Little, hamlet, 4 miles NE. of Pontesbury, S. Shropshire.

Hanworth, par. and vil., Middlesex, 3 m. SW. of Hounslow; 1373 ac., pop. 2159; P.O., T.O.; in vicinity of vil. is the seat of **Hanworth Park.**—**2. Hanworth,** par. and vil., N. Norfolk, 6 miles NW. of North Walsham; 1352 ac., pop. 241; P.O., T.O.; contains the hamlet of **Hanworth Green** and the seat of **Hanworth Hall.**

Hanworth, Cold, par., Lincolnshire. See COLD HANWORTH.

Happerton, place, NW. Somerset, 5½ m. W. of Bristol.

Happisburgh, or **Hasbro',** par. and fishing vil., N. Norfolk, 6 miles E. of North Walsham; 1991 ac., pop. 547; P.O., T.O. The cliffs are being steadily washed away by the sea. **Happisburgh Gat** is a water channel between the Newarp and **Happisburgh Sand;** to the SE. of the church is a lighthouse 85 ft. high with occulting light (Haisborough) 136 ft. above high water and seen 17 miles; near the N. end of Sand is a light-vessel, with group-flashing light (Haisborough) 40 ft. above high water and seen 11 miles. **H.** is a coastguard and lifeboat station.

Happy Valley, picturesque stretch in the Kilkeel valley, co. Down, 5½ m. N. of Kilkeel.

Hapsford, par., W. Cheshire, 3 miles SW. of Frodsham; 562 ac., pop. 86.

Hapstead, hamlet, E. Sussex, 3 miles NE. of Cuckfield.

Hapton.—par. and vil. with ry. sta., L. & Y. R., NE. Lancashire, 3 miles NE. of Accrington; 3577 ac., pop. 1678; P.O., T.O. There are mfrs. of cotton.—**2. Hapton,** par., S. Norfolk, 6 miles SW. of Wymondham; 700 ac., pop. 156.

Har——. See also HARR——.

Harberbury, par., Warwick. See HARBURY.

Harberton, par. and vil., S. Devon, on rivers Harburn and Dart, 2 miles SW. of Totnes; 5606 ac., pop. 1166; P.O. Here are blue slate quarries.

Harbertonford, eccl. dist. and ham., Harberton par., S. Devon—dist., pop. 594; ham., 4 m. SW. of Totnes; P.O., T.O.

Harbledown, par. and vil., E. Kent, 1 mile W. of Canterbury; 1644 ac., pop. 971; P.O.; a celebrated resting-place of the Canterbury pilgrims.

Harborne, par. and ry. sta., L. & NW. R., Warwickshire—par. (in co. bor. of Birmingham of which it forms a sub.) 1482 ac., pop. 10,113; P.O., T.O., and P.O. at **H. Hill,** 1 mile distant.

Harborough (or **Southern**) **Division,** parl. div. of Leicestershire; pop. 73,075.

Harborough Magna, par. and vil., N. Warwickshire, 3 miles NW. of Rugby; 1393 ac., pop. 335; P.O.

Harborough, Market. See MARKET HARBOROUGH.

Harborough Parva, hamlet, N. Warwickshire, 3 miles NW. of Rugby.

Harbottle, par. and vil., N. Northumberland, 8½ miles NW. of Rothbury; 2384 ac., pop. 119; P.O.; has ruins of **Harbottle Castle** (1155–1189), also a Druidical stone and a rock basin. At the E. end of the vil. is a modern seat also called **H. Castle.**

Harbour, hamlet, ½ mile S. of Sutton Valence, mid. Kent.

Harbour Farm, site of Roman settlement or camp, Herefordshire, 5 m. NE. of Monmouth.

Harbourne, seat, ½ mile S. of High Halden, W. Kent.

Harbournford, hamlet, S. Devon, 6 miles W. of Totnes.

Harbridge, par. and vil., S. Hants, on river Avon, 3½ miles NW. of Ringwood; 4215 ac., pop. 246.

Harburn, river, Devon; rises on Dartmoor, and flows 11 miles SE. to the Dart below Harberton.

Harburn, ry. sta., C.R., in co. and 15¼ m. SW. of Edinburgh; alt., 748 ft.; in vicinity is **Harburn House.**

Harbury, par. and vil. with ry. sta. (**Southam Road and Harbury**), G. W. R., S. Warwick, 5 miles SE. of Leamington; 3397 ac., pop. 1130; P.O., T.O.; the ry. sta. is 2½ miles NE. of vil.

Harby.—par. and vil. with ry. sta. (**Harby and Stathern**), G. N. & L. & NW. Jt. Ry., NE. Leicestershire, on Grantham Canal, 15 miles SE. of Nottingham; 2062 ac., pop. 652; P.O., T.O.—**2. Harby,** par. and ry. sta. (**Doddington and Harby**), L. D. & E. C. R., E. Notts, 8½ miles SE. of Tuxford; 1229 ac., pop. 308; P.O.

Harcombe.—hamlet, 1½ mile NE. of Chudleigh, E. Devon.—**2. Harcombe,** hamlet, E. Devon, 3 miles NE. of Sidmouth.—**3. Harcombe,** seat, 3½ miles SE. of New Alresford, Hants.

Harcourt.—hamlet, N. Shropshire, 4 miles SE. of Wem.—**2. Harcourt,** hamlet, S. Shropshire, 4 miles N. of Cleobury Mortimer.

Harcourt Street, ry. sta., terminus of D. W. & W. R., in city of Dublin.

Hard Knot Castle, walled Roman camp, about 130 yards square, 2½ m. E. of Boot, SW. Cumberland.

Hardcastle Craggs, locality, N. div. West-Riding Yorkshire, near W. border of co., 3 m. NW. of Hebden Bridge; is a favourite holiday resort.

Harden.—hamlet, 2 miles W. of Bingley, E. div. West-Riding Yorkshire; P.O.; in vicinity is the seat of **Harden Grange.**—**2. Harden,** SE. Staffordshire, 1½ mile SE. of Bloxwich.

Harden, old Border tower (with modern additions), seat of Lord Polwarth, W. Roxburghshire, on Harden Burn (affluent of Borthwick Water), 4 miles W. of Hawick.

Harden Hall, ancient seat, 1½ mile from Woodley, Cheshire.

Hardendale, ham., 1 mile SE. of Shap, Westmorland.

Hardenhuish, par., vil., and seat, N. Wilts, 1½ mile NW. of Chippenham; 487 ac., pop. 532.

Hardewick, ham., 2 m. NW. of Sandon, W. Staffordshire.

Hardgate, hamlet, E. div. West-Riding Yorkshire, 2 miles NW. of Ripley.

Hardgate, or **Hardgate of Clatt.**—vil., Aberdeenshire, 3 miles SW. of Kinnethmont.—**2. Hardgate,** Dumbartonshire, part of vil. of FAIFLEY: which see.—**3. Hardgate,** vil., Kirkcudbrightshire, 4 miles NW. of Dalbeattie.

Hardham, par. and vil., W. Sussex, on river Arun, 5 miles SE. of Petworth; 956 ac., pop. 111; at this point the river Arun flows through a tunnel (400 yds.) bored in a hill of sandstone.

Hardhorn with Newton, par., 1½ mile S. of Poulton le Fylde, N. Lancashire; 2653 ac., pop. 597.

Harding Down, eminence, Gower peninsula, Glamorgan, near Gower Inn; has remains of ancient camp.

Hardingham, par. and vil. with ry. sta., G. E. R., Norfolk, 5 miles NW. of Wymondham; par., 2418 ac., pop. 426; P.O.; birthplace of Sir Thomas Gresham (1519–1579), founder of the Royal Exchange; in vicinity is the seat of **Hardingham Hall.**

Hardingsbooth, vil., N. Staffordshire, 2 m. W. of Longnor.

Hardings Blood, par., in Kidsgrove urb. dist., NW. Staffordshire; 414 ac., pop. 235.

Hardingstone, par., vil., and seat, in co. and 2 miles SE. of Northampton; par., 2581 ac., pop. 760; P.O., T.O.; at **H. Fields** a battle was fought (1459) between the Earl of Warwick and Henry VI. In the par. is the celebrated Northampton Cross, one of the three remaining Eleanor crosses.

Hardington, par. and seat, E. Somerset, 3½ miles NW. of Frome; 860 ac., pop. 31.

Hardington House, seat, Lanarkshire, on river Clyde, near Lamington sta.

Hardington Mandeville, par. and vil., S. Somerset, 4 miles SW. of Yeovil; 2677 ac., pop. 399; P.O.

Hardisworthy, hamlet, 3½ miles S. of Hartland, N. Devon.

Hardley.—hamlet, S. Hants, 4 miles SE. of Southampton.—**2. Hardley,** par. and vil., SE. Norfolk, on river Yare, 2½ m. NE. of Loddon; 1499 ac., pop. 246.

Hardmead, par., NE. Bucks, 4 miles NE. of Newport Pagnell; 1211 ac., pop. 57.

Hardmuir Wood (formerly a heath), plantation near Brodie sta., NW. Elginshire; contains Macbeth's Hillock, the reputed "blasted heath" where Macbeth met the witches.

Hardres, Lower, par., E. Kent, 3 miles S. of Canterbury; 1180 ac., pop. 244; P.O.

Hardres, Upper, par., E. Kent, 4½ miles S. of Canterbury;

2037 ac., pop. 310; contains the seat of **U. H. Court.**

Hardrow, or **Hardraw,** hamlet and eccl. dist. (Hardrow cum Lunds), Aysgarth par., North-Riding Yorkshire—dist., pop. 381; hamlet, 1 mile N. of Hawes; in vicinity is **Hardraw Force,** a remarkably fine waterfall (100 ft. sheer), on affl. of r. Ure.

Hardstoft, ham., 5½ m. NW. of Mansfield, E. Derbyshire.

Hardway,—hamlet, S. Hants, 1½ m. N. of Gosport; P.O.; is finely situated on the shore of Portsmouth Harbour.—**2. Hardway,** ham., Somerset, 2½ m. E. of Bruton.

Hardway, The, ancient British road, on border of Somerset and Wilts, near Frome; King Alfred is supposed to have traversed this road in order to attack the Danes.

Hardwick,—par., mid. Bucks, 4 miles NW. of Aylesbury; par., 1213 ac., pop. 167.—**2. Hardwick,** par., S. Cambridgeshire, 4 miles E. of Caxton; 1438 ac., pop. 119.—**3. Hardwick,** hamlet and ry. sta. (**Rowthorn and H.**), M. R., N. E. Derbyshire, 6½ miles SE. of Chesterfield.—**4. Hardwick,** seat, S. Durham, 11 miles NE. of Darlington.—**5. Hardwick,** in co. and 4 miles SW. of Gloucester; P.O., T.O. See HARDWICKE.—**6. Hardwick,** par., in co. and 6½ miles NW. of Lincoln; 978 ac., pop. 83.—**7. Hardwick,** hamlet, 1 mile S. of Chepstow, Monmouthshire.—**8. Hardwick,** par., S. Norfolk, 4½ miles NW. of Harleston; 887 ac., pop. 188; P.O.—**9. Hardwick,** hamlet, W. Norfolk, 1 mile NE. of King's Lynn.—**10. Hardwick,** par., N. Northamptonshire, on river Nen, 3 miles NW. of Wellingborough; 1269 ac., pop. 106.—**11. Hardwick,** demesne, N. Notts, 4½ m. SE. of Worksop.—**12. Hardwick,** par., N. Oxfordshire, 5 miles N. of Bicester; 389 ac., pop. 46.—**13. Hardwick,** hamlet, 1 mile N. of Banbury, Oxfordshire.—**14. Hardwick,** par. and hamlet, Oxfordshire, 2 miles SE. of Witney; 442 ac., pop. 134.—**15. Hardwick,** hamlet, Rutland, 5½ miles NW. of Stamford.—**16. Hardwick,** hamlet and seat, 2 miles W. of Ellesmere, N. Shropshire. **H. Hall** is a seat.—**17. Hardwick,** hamlet, N. Shropshire, 5½ miles NE. of Shrewsbury; in vicinity is the seat of **Hardwick Grange.**—**18. Hardwick,** hamlet, S. Shropshire, 3 miles NE. of Bishops Castle.—**19. Hardwick,** par. and seat, W. Suffolk, 2 miles S. of Bury St. Edmunds; 114 ac. (including Hawstead), pop. 25.—**20. Hardwick,** hamlet, E. Worcestershire, 2 miles NE. of Tewkesbury.—**21. Hardwick,** hamlet and seat, W. R. Yorkshire, 3 miles E. of Woodhouse ry. sta.—**22. Hardwick,** ham., SE. Durham, 1½ m. N. of Monk Hesledon.—**23. Hardwick,** ham., NW. Monmouthshire, 1 m. E. of Abergavenny.

Hardwick, East, par. and vil., 2 miles S. of Pontefract, E. div. W. R. Yorkshire; 528 ac., pop. 155; P.O.

Hardwick, Monks, hamlet, 2½ miles NE. of St. Neots, Huntingdonshire.

Hardwick, Priors, par., Warwickshire. See PRIORS HARDWICK.

Hardwick, West, par., E. div. W. R. Yorkshire, 3½ miles SW. of Pontefract; 487 ac., pop. 20.

Hardwick Hall, seat of Duke of Devonshire, E. Derbyshire, 8 miles SE. of Chesterfield; was built by Elizabeth Countess of Shrewsbury ("Bess of Hardwick"), and is one of the few mansions of the Elizabethan period which have remained intact. Mary, Queen of Scots, spent here a short period of her captivity.

Hardwicke.—par. and vil., in co. and 4 miles SW. of Gloucester; 2150 ac., pop. 538; P.O., T.O.; in vicinity is the seat of **Hardwicke Court.**—**2. Hardwicke,** hamlet, on river Usk, Monmouthshire, 1½ mile S. of Abergavenny.—**3. Hardwicke,** eccl. dist. and ham., Clifford par., Herefordshire; eccl. dist., pop. 321; the hamlet is 3 m. NE. of Hay.—**4. Hardwicke,** ham., N. Gloucestershire, 3 miles S. of Tewkesbury.

Hardy, Lancashire. See CHORLTON CUM HARDY.

Hardy Flatts, place, North-Riding Yorkshire, 5½ miles SW. of New Malton.

Hardymount, seat, 1 m. W. of Tullow, co. Carlow.

Hare Croft, seat, ½ m. SE. of Gosforth, SW. Cumberland.

Hare Hall, seat, 1½ mile NE. of Romford, S. Essex.

Hare Hatch, hamlet, 1 m. ESE. of Wargrave, Berks.

Hare Island.—in Roaringwater Bay, S. co. Cork.—**2. Hare Island,** in Galway Bay, co. Galway.—**3. Hare Island,** in Lough Ree, W. co. Westmeath; contains a lodge of Lord Castlemaine; pop. 3.—**4. Hare Island,** in Lough Erne, co. Fermanagh; 56 ac., pop. 4.

Hare Myre, moorish tract, 2 miles S. of Blairgowrie, E. Perthshire; 5 m. S. of Blairgowrie is **Haremyre Loch.**

Hare Ness, headland, NE. Kincardineshire, 1 m. S. of Cove.

Hare Park and Crofton, ry. sta., G. N. & G. C. Jt. R., S. div. W. R. Yorkshire, 3½ miles SE. of Wakefield.

Hare Park, seat, Cambridgeshire, 4 miles SW. of Newmarket.

Hare Street,—hamlet, 1 mile N. of Romford, S. Essex; P.O., T.O.—**2. Hare Street,** vil., Herts, 3½ miles WSW. of Buntingford; P.O.—**3. Hare Street,** ham., NE. Hertfordshire, 2 miles E. of Buntingford.

Hare Tor, mountain peak, N. Devon, in NW. of Dartmoor, 7 miles E. of Tavistock.

Harebrow, hill, overlooking Hackness, North-Riding Yorkshire, 5 miles NW. of Scarborough.

Hareby, par., E. Lincolnshire, 4 miles W. of Spilsby; 763 ac., pop. 46.

Harecastle, vil. with ry. sta., N. S. R., 1½ m. NNW., at Kidsgrove, on NW. border of Staffordshire; here is a tunnel on the Grand Trunk Canal, and a railway tunnel 1763 yards long.

Harefaulds, place with traces of Roman camp, in co. and 5 miles ESE. of Forfar.

Harefield, par. and vil., Middlesex, 3½ m. N. of Uxbridge; 4621 ac., pop. 2008; P.O., T.O.; in vicinity is the seats of **Harefield Park** and **Harefield Place.**

Haregate, seat, 1¼ m. N. of Leek, Staffordshire.

Harehaugh, ancient camp, N. Northumberland, on river Coquet, 8 miles NW. of Rothbury.

Harehill.—hamlet, S. Derbyshire, 9 miles SE. of Ashbourne.—**2. Harehill,** hamlet, S. Derbyshire, 5 miles E. of Uttoxeter.—**3. Harehill,** hamlet, near Keighley, N. div. West-Riding Yorkshire.—**4. Harehill,** hamlet, 1 m. N. of Leeds, E. div. West-Riding Yorkshire.

Harehope, par., N. Northumberland, 8 m. NW. Alnwick; 520 ac., pop. 32; contains **Harehope Hall.**

Harelaw.—old peel tower of Harelaw, on Liddel Water, 2½ miles NE. of Canonbie.—**2. Harelaw,** hamlet, 2½ m. from Dalkeith, Edinburghshire.

Harelaw Burn, affl. of r. Breamish, N. Northumberland.

Harelaw Dam, reservoir, 2½ miles S. of Neilston, Renfrew; Harlaw is an ancient battlefield.

Harelaw Reservoir, Edinburghshire, 1½ mile SE. of Balerno.

Harescombe, par., E. Gloucestershire, 3½ miles NW. of Stroud; 1352 ac., pop. 279; contains the seat **H. Grange.**

Hare's Den, ravine, 3½ m. W. of Kinneff, Kincardineshire.

Haresfield, par. with ry. sta., M. R., in co. and 6 miles SW. of Gloucester; 2948 ac., pop. 406; P.O., T.O., at H. sta.; contains the seat of **Haresfield Court.**

Haresfoot, seat, 6 m. E. of Hemel Hempstead, Herts.

Hareshaw Burn, stream, S. Northumberland; issues from lakelet, and flows S. to the North Tyne near Bellingham.

Harestanes and Thornice, part of vil. of BRAIDWOOD: which see.

Harestock, hamlet, Whiteparish par., S. Wilts, 7 miles SW. of Salisbury.

Harewood.—par. and vil., E. div. W. R. Yorkshire, 8 miles N. of Leeds; 3660 ac., pop. 580; P.O., T.O.; in the neighbourhood are ruins of castle (11th century); also **Harewood House** (1760), seat of Earl of Harewood.—**2. Harewood,** seat, 6 miles E. of Callington, E. Cornwall.—**3. Harewood,** par. and seat, S. Herefordshire, 5½ m. NW. of Ross; 668 ac., pop. 84; P.O., called **Harewood End.**

Harewood End, ham., in co. and 7 miles NW. of Hereford.

Harewood Forest, 2 miles E. of Andover, Hants.

Harewood Glen, seat, on Yarrow Water, in co. and 3½ miles W. of Selkirk.

Harewood House, seat, 2½ miles S. of Blechingley, Sussex.

Harford.—par., S. Devon, on river Erme, 2½ m. N. of Ivybridge; 3330 ac., pop. 137.—**2. Harford,** place, E. Gloucestershire, 4 miles N. of Northleach.—**3. Harford,** hamlet, W. Somerset, 4 miles NE. of Dulverton.

Harford Bridge, on river Yare, S. Norfolk, 2½ miles S. of Norwich.

Hargate Wall, ham., N. Derbyshire, 2 miles SW. of Tideswell.

Hargham, par. and vil., S. Norfolk, 3½ miles SW. of Attleborough; 1223 ac., pop. 77; contains the seat of **Hargham Hall.**

Hargil Hill, ham., mid. Durham, 5 miles NW. of Bishop Auckland.

Hargrave.—eccl. dist. and hamlet, Tarvin and Waverton pars., W. Cheshire—dist., pop. 463; hamlet, 6 miles SE. of Chester; P.O.—**2. Hargrave,** par. and vil., NE. Northamptonshire, 5½ miles SE. of Thrapston; 1429 ac., pop. 240; P.O.—**3. Hargrave,** par., W. Suffolk, 6 miles SW. of Bury St. Edmunds; 1781 ac., pop. 337; P.O.

Harker, ry. sta., N. B. R., E. Cumberland, 4½ miles N. of Carlisle.

Harkers, Eyemouth. See HURCARS.

Harkerside, tract of moor, 2½ miles S. of Grinton, North-Riding Yorkshire.

Harkstead, par. and vil., E. Suffolk, on Stour estuary, 6½ m. SE. of Ipswich; 1740 ac. (540 water), pop. 388; P.O.

Harlackenden, place, mid. Kent, 5 miles SW. of Ashford.

Harland, Hill of, 3 miles NW. of Wick, Caithness; alt. 201 ft.; commands an extensive view; in vicinity is **Harland House,** now a farmhouse.

Harlaston, par. and vil., SE. Staffordshire, 4½ miles NE. of Tamworth; 1524 ac., pop. 229; P.O.

Harlaw, field of the celebrated battle in which the Earl of Mar defeated the Highlanders under Donald, Lord of the Isles (1411), Chapel of Garioch par., Aberdeenshire, near river Ury, 2 m. NW. of Inverurie.

Harlaxton, par. and vil., S. Lincolnshire, 3 miles SW. of Grantham; 2683 ac., pop. 389; P.O.; in the neighbourhood is the seat of **Harlaxton Manor.**

Harle, Little and **West,** 2 pars., S. Northumberland, on river Wansbeck, 9½ miles E. of Bellingham—L. H., 710 ac., pop. 42; W. H., 652 ac., pop. 8; P.O., called **Harle.**

Harle Syke, vil., 2½ m. NE. of Burnley, NE. Lancashire; P.O., T.O.

Harle, West, place, 2 miles S. of Kirkwhelpington, Northumberland. See HARLE, LITTLE AND WEST.

Harlech ("on the flat rock"), ancient coast town with ry. sta., Cam. R., Merioneth, 11½ miles N. of Barmouth; P.O., T.O.; there is a golf course; on a precipice overlooking the sea are the ruins of **Harlech Castle.** The "March of the Men of Harlech" refers to the capture of the Castle by the Yorkists in 1468.

Harlesden Green, dist., adjoining Willesden Junction, Middlesex.

Harlesthorpe, ham., NE. Derbyshire, 4¼ m. NE. of Staveley.

Harleston.—market town with ry. sta., G. E. R., S. Norfolk, 6½ miles SW. of Bungay; P.O., T.O. Market day, *Wednesday.* See REDENHALL WITH HARLESTON.—**2. Harleston,** ham., S. Devon, 3 m. NE. of Kingsbridge.—**3. Harleston,** par., E. Suffolk, 2 miles NW. of Stowmarket; 612 ac., pop. 64.—**4. Harleston,** vil., near SE. border of Staffordshire; P.O. See HARLASTON.

Harlestone, par., in co. and 4 miles NW. of Northampton; 2563 ac., pop. 575; P.O., T.O. **H. House** is a seat.

Harleton, par., in co. and 6 miles SW. of Cambridge. See HARLTON.

Harley.—par., Shropshire, 2 miles NW. of Much Wenlock; 2075 ac., pop. 204; P.O.—**2. Harley,** ham., S. div. W. R. Yorkshire, 4 miles NW. of Rotherham; P.O.

Harley Park, seat, on E. border of co. Tipperary, 4 miles NW. of Callan.

Harley Tower, landmark at Kingsgate, E. Kent, and 3 miles E. of Margate.

Harley Wood, eccl. dist., Halifax par., N. div. W. R. Yorksh., and Rochdale par., SE. Lancashire; pop. 4046.

Harleyford, seat, 2 m. SW. of Great Marlow, Bucks.

Harlforth, hamlet, North-Riding Yorkshire, 3 miles N. of Richmond.

Harling, East, par. and town with ry. sta. (**H. Road,** 1½ m. NW.), G. E. R., S. Norfolk, 7½ m. NE. of Thetford; 2613 ac., pop. 1031; P.O., T.O.

Harling, Middle, hamlet, West Harling par., S. Norfolk.

Harling, West, par. and seat, S. Norfolk, 1½ m. SW. of E. Harling; 3116 ac., pop. 101.

Harlington.—par. and seat with ry. sta., M. R., in co. and 11 miles S. of Bedford; 1904 ac., pop. 530; P.O.—**2. Harlington,** par. and vil., with ry. sta. (**Hayes and Harlington**), G. W. R., W. Middlesex, 11 m. W. of Paddington sta., London; 1465 ac., pop. 1690; the vil. is 1 m. S. of the ry. sta.; P.O., T.O. **H. Lodge** is a seat.—**3. Harlington,** vil., S. div. West-Riding Yorkshire, 6 miles W. of Doncaster.

Harlinstown, ham., co. Meath, 1½ m. NW. of Slane.

Harlosh, hamlet, Skye island, 4½ miles SE. of Dunvegan; P.O., T.O.

Harlow.—market town and par., with ry. sta., G. E. R., W. Essex, 6 miles SW. of Bishop Stortford and 24½ miles NE. of London by rail; 4015 ac., pop. 2619; P.O., T.O. Market days, *Wednesday* and *Saturday;* is noted for its annual fair called "Harlow Bush Fair." Races are held in April.

Harlow Hill, par., S. Northumberland, 11 miles WNW. of Newcastle; 1022 ac., pop. 85.—**2. Harlow Hill,** ham., 1½ mile SW. of Harrogate, W. R. Yorkshire; P.O.

Harlscott, ham., N. Shropshire, 2 miles N. of Shrewsbury.

Harlsey, East, par. and vil., North-Riding Yorkshire, 5 m. NE. of Northallerton; 3060 ac., pop. 340; P.O.

Harlsey, West, par., North-Riding Yorkshire, 1 mile SW. of East Harlsey; 1504 ac., pop. 54; contains remains of **Harlsey Castle.**

Harlston. See HARLESTON.

Harlthorpe, East-Riding Yorkshire, 6½ miles N. of Howden; 759 ac., pop. 56.

Harlton, par., in co. and 6 miles SW. of Cambridge; 1261 ac., pop. 232; P.O.

Harmby, par., North-Riding Yorkshire, 1½ mile SE. of Leyburn; 1110 ac., pop. 148.

Harmer Green, hamlet, 1½ mile E. of Welwyn, Herts; P.O.

Harmer Hill, hamlet, N. Shropshire, 6 miles N. of Shrewsbury; P.O.

Harmetray, island, in Sound of Harris, Outer Hebrides, 1¾ mile NE. of North Uist island.

Harmondsworth, par. and vil., Middlesex, 4 miles NE. of Staines; 3307 ac., pop. 1971; P.O.

Harmoor, place, Berks, near Reading.

Harmston, par. and vil. with ry. sta., G. N. R., in co. and 5½ miles S. of Lincoln; 2571 ac., pop. 327; P.O., T.O., at H. sta. **H. Hall** is a seat.

Harnham, par., S. Northumberland, 8 miles SW. of Morpeth; 701 ac., pop. 35.

Harnham, East, par. and vil., S. Wilts; 372 ac., pop. 517; the vil. is a SE. suburb of Salisbury, with which it is connected by a bridge of ten arches over the Avon.

Harnham, West, par., S. Wilts, in SW. vicinity of Salisbury; 1179 ac., pop. 271.

Harnhill, par., E. Gloucestershire, 3½ miles SE. of Cirencester; 708 ac., pop. 59; P.O.

Harold's Cross, S. suburb of Dublin city; P.O., T.O. Here is a public park and pleasure ground.

Harold's Tower, monument to Earl Harold, slain and buried there 1190, and burying-place of the Sinclairs of Ulbster, 1½ m. NE. of Thurso, Caithness.

Harold's Wood, NW. sub. of Brentwood with ry. sta., G. E. R., S. Essex, 15 miles NE. of Liverpool St. sta., London; P.O.

Haroldsley. See HARROWSLEY.

Haroldston St. Issells, par., Pembrokeshire, 1 mile S. of Haverfordwest; 1104 ac., pop. 239.

Haroldston West, par., Pembrokeshire, 5 miles W. of Haverfordwest; 1764 ac., pop. 147.

Haroldstown, par., N. co. Carlow, 2 miles SW. of Hacketstown; 2833 ac., pop. 282.

Haroldswick, vil., on bay of same name, in E. of Unst island, Shetland, 3 miles NE. of Balta Sound; P.O.

Harome, par. and hamlet, 2 miles SE. of Helmsley, North-Riding Yorkshire; par., 2362 ac., pop. 383; P.O.

Harp, South, pl., 1 m. S. of S. Petherton, S. Somerset.

Harpenden, urb. dist., par., and vil., with ry. stas., M. R. and G. N. R. (1 m. NE. of vil.), Herts, 5 miles SE. of Luton by rail and 24¾ miles NW. of London; urb. dist. and par. (H. Urban); 1633 ac., pop. 4725; P.O., T.O.; here is the "Lawes Testimonial Laboratory" with fields, instituted to carry out agricultural experiments. There is a racecourse; in vicinity of vil. are the seats of **H. Hall** and **H. Lodge. Harpenden Rural,** par., adjoining above; 3479 ac., pop. 342.

Harper Rigg, reservoir, Edinburgh water supply, 6 miles SW. of Balerno.

Harperfield, seat, in co. and 4 m. S. Lanark, on r. Clyde.

Harperhill, vil., 1½ m. SE. of Buxton, NW. Derbyshire; P.O., called **Harpur Hill.**

Harperley, ry. sta., N. E. R., 3 miles SE. of Wolsingham, W. Durham; P.O., T.O., at **H.** sta.; in vicinity is the seat of **H. Park.**

Harpers, hamlet, W. Somerset, 4 miles S. of Watchet.

Harpers Brae, vil., near Penicuik, Edinburghshire.

Harperstown House, seat of Lord Ruthven, 2 miles SE. of Taghmon, S. co. Wexford.

Harper Town, pl., S. Northumberland, 4½ m. SSW. of Haltwhistle.

Harpford, par., vil., and seat, E. Devon, 3 m. NW. Sidmouth; 1536 ac., pop. 213; **H. Wood** (180 ac.) is here.

Harpham, par. and vil., East-Riding Yorkshire, 5 miles NE. of Driffield; 2258 ac., pop. 193; P.O. **H.** was the birthplace of St. John of Beverley (640), Archbishop of York.

Harpley.—par. and vil., W. Norfolk, on eminence, 12 miles NE. of King's Lynn; 2295 ac., pop. 441; P.O.—**2. Harpley,** hamlet, W. Worcestershire, 5½ miles N. of Bromyard.

Harpole, par. and vil., in co. and 5 miles NW. of Northampton; 1943 ac., pop. 915; P.O., T.O.; in vicinity of vil. are the **Harpole Hills.**

Harport, Loch, arm of Loch Bracadale, in W. of Skye island; runs inland 6 miles SE. to Drynoch; **Harport House** is near Carbost, 18 miles SW. of Portree.

Harpsdale, dist., 2½ m. N. of Westerdale, Caithness-shire.

Harpsden, par. and vil., SE. Oxfordshire, 1 mile SW. of Henley on Thames; 2021 ac., pop. 256; contains the seat of **Harpsden Court.**

Harpswell, par., N. Lincolnshire, on the Wolds, 8 miles E. of Gainsborough; 2165 ac., pop. 101.

Harpton.—par., Herefordshire, 2 miles NW. of Kington; 843 ac., pop. 64; is also called Trev-y-Delyn.—**2. Harpton,** par., Radnorshire, 1½ m. SE. of New Radnor; 1462 ac., pop. 102; in vicinity is the seat of **Harpton Court.**

Harptree, East, par. and vil., E. Somerset, 6 miles N. of Wells; 2595 ac., pop. 595; P.O., T.O.; in vicinity is the seat of **Harptree Court.**

Harptree, West, par. and vil., E. Somerset, 7 miles N. of Wells; 3046 ac., pop. 326; P.O.

Harpurhey, dist., SE. Lancashire, on river Irk, within parl. bor. of Manchester; P.O.; here is the Queen's Park (30 ac.), a public recreation ground of Manchester. Here is the Manchester General Cemetery.

Harr——. See also HAR——.

Harrabol, hamlet, Broadford Bay, Skye island, 1½ mile E. of Broadford.

Harraby, hamlet, NE. Cumberland, on river Caldew, in SE. suburbs of Carlisle.

Harracott, hamlet, N. Devon, 4 miles SW. of Barnstaple.

Harraton.—par., 3 miles NE. of Chester-le-Street, N. Durham; 3002 ac., pop. 2788.—**2. Harraton,** hamlet, S. Devon, 5 miles NW. of Kingsbridge.

Harray and Birsay, united par., in NW. of Mainland, Orkney; 26,743 ac., pop. 2004; contains **Harray,** vil., 4 miles NW. of Finstown and 10½ NW. of Kirkwall; P.O., T.O. See BIRSAY.

Harridge, place, in vicinity of Rochdale, SE. Lancashire.

Harrietfield, vil., 11 m. NE. of Crieff, SE. Perthshire; P.O.

Harrietsham, par. and vil. with ry. sta., SE. & C. R., Kent, 7 m. SE. Maidstone; 2484 ac., pop. 574; P.O., T.O.

Harringay, residential suburb in Hornsey bor. and ry. sta., G. N. R., NE. co. Middlesex, 3½ miles N. of King's Cross sta., London.

Harringay Park, ry. sta., M. & G. E. Jt. R., NE. co. Middlesex, 2¾ miles NE. of Gospel Oak sta.

Harrington.—urb. dist., coast town, and par., with ry. sta., L. & NW. R., W. Cumberland, 4½ miles N. of Whitehaven; urb. dist. and par., 2390 ac., pop. 3679; P.O., T.O.; has shipbuilding, coal mines, and blast furnaces. On the S. pierhead is a fixed light, 44 ft. above high water, and seen 11 miles, and on the new pier a fixed light visible 3 miles.—**2. Harrington,** par., Lincolnshire, 5 miles NW. of Spilsby; 1069 ac., pop. 102; in vicinity is the seat of **Harrington Hall.**—**3. Harrington,** par. and vil., NW. Northamptonshire, 7 miles NW. of Kettering; 2593 ac., pop. 180; P.O.; gives the title of earl to the Stanhope family.

Harringworth, par. and ry. sta., M. R., N. Northamptonshire, on river Welland, 8 miles S. of Oakham; 3450 ac., pop. 284; P.O.

Harris, par. and S. part of Lewis island, Outer Hebrides, Inverness—par., 123,757 ac., pop. 5271; P.O., T.O.; the par. comprises (besides Harris proper) the islands of Bernera, Ensay, Killigray, Pabbay, St. Kilda, Scalpa, Scarp, Scotasay, Tarrensay, and Soay. Sheep farming is prosecuted; hand-loom wool weaving is an industry. Here the celebrated "Harris tweeds" are manufactured, the only dyes used being indigenous to the place. **Harris, Sound of** (9 miles long, SE. and NW., and from 8 to 12 miles broad), between Harris and North Uist island, is the only navigable channel, for large vessels, through the Outer Hebrides.

Harris, High and **Low,** 2 hamlets, E. Cumberland, near Whitehaven; in vicinity is **H. Moor.**

Harriseahead, vil., N. Staffordshire, 2 miles N. of Newcastle-under-Lyme; P.O.

Harrison Castle, seat, N. co. Cork, 1½ m. S. Charleville sta.

Harrison Stickle, mountain peak, Westmorland, 6½ miles NW. of Ambleside; alt., 2401 ft.; is the highest of the Langdale Pikes.

Harristown.—par., in co. and 4 miles SW. of Kildare; 4666 ac., pop. 368.—**2. Harristown,** hamlet, seat, and ry. sta., G. S. & W. R., 5½ miles S. of Naas, E. co. Kildare.—**3. Harristown,** seat, 6 miles SW. of Ballybrophy, SW. Queen's co.—**4. Harristown,** seat, 1 mile S. of Castlereagh, W. co. Roscommon.

Harrock Hall, seat, 1½ mile N. of Parbold, Lancashire.

Harrogate, mun. bor., par., market town, and one of the principal watering-places in the kingdom, with ry. sta., N. E. R., and through G. N. & M. trains from London, E. div. W. R. Yorkshire, 18 miles N. of Leeds, 19 miles W. of York, and 203 miles NW. of London by rail; mun. bor. and par., 3276 ac., pop. 28,423; P.O., T.O. H. is a health resort noted for the excellence of its numerous chalybeate, sulphureous, and saline springs, there being upwards of 80 mineral springs for bathing and drinking purposes. The Corporation purchased the Spa concert rooms and pleasure grounds, including two valuable mineral springs, in 1897, at a cost of £23,000; it also owns the Royal Baths, and springs, winter garden, town hall, theatre, markets, &c. The Royal Baths, which were erected at a cost of £120,000, give facilities for every kind of bath and massage treatment, and are unsurpassed by any similar establishment in the country. A large Kursaal has been erected by the Corporation on land adjoining the Royal Spa concert rooms. The Harlow Moor was purchased in 1898 at a cost of £25,000, and is used as an open air space and recreation ground. Other public parks include the Valley Gardens and the Stray, a beautifully laid-out common of 200 acres, which forms the chief open-air space of Harrogate. There are numerous hotels (including two of the largest out of London), hydropathic establishments, and pensions. The Public Libraries' Act has been adopted, and the Council own the waterworks and electricity undertakings. Harrogate was incorporated 1884, and its borough extended in 1900.

Harrold, par. and small town, on river Ouse, in co. and 9 miles NW. of Bedford; 3242 ac., pop. 909; P.O., T.O. **H. Hall** is a seat.

Harroldston, St. Issells, par., Pembrokeshire. See HAROLDSTON ST. ISSELLS.

Harroldston, West, par., Pembrokeshire. See HAROLDSTON WEST.

Harrop, hamlet, E. Cheshire, 5 miles NW. of Macclesfield.

Harrop Edge, hamlet, 3 miles NW. of Bradford, N. div. West-Riding Yorkshire.

Harrop Fold, ham., W. R. Yorksh., 11 m. NW. Clitheroe.

Harrop Tarn, lakelet, on S. border of W. Cumberland, S. of Thirlmere, near Wythburn.

Harrow on the Hill, urb. dist. and par. with ry. stas., Met. Ry. (**H. on the Hill**), Met. & Met. Dist. Jt. Ry. (**South Harrow**), Middlesex, 10 miles NW. of London; urb. dist. and par., 2028 ac., pop. 10,220; P.O., T.O. The celebrity of Harrow is due to its school, which was founded by John Lyon in 1571. The institution is conducted on principles similar to those which regulate Eton College, and, like the latter, Harrow has the honour of being the school at which some very distinguished men have been educated. The governors are a corporation by charter. The education given embraces every chief department of modern culture. **Harrow Park** is a seat.

Harrow, loch, N. Kirkcudbrightshire, 5 miles SW. of Carsphairn.—**2. Harrow,** ham., N. Caithness, 5 m. ENE. of Dunnet.

Harrow (The), vil., co. Wexford, 2 m. SE. of Ferns sta.

Harrow and Wealdstone, ry. sta., L. & NW. R., NW. Middlesex, 2 miles N. of Harrow on the Hill and 11½ miles NW. of Easton sta., London.

Harrow Division, parl. div. of Middlesex; pop. 167,392.

Harrow Green, ward in Leyton urb. dist., S. Essex; pop. 15,169.

Harrow Weald, par., vil., and seat, Middlesex; 2374 ac., pop. 1517; vil., 2½ miles N. of Harrow; P.O., T.O. **H. W. Park** is a seat.

Harrowbarrow, vil., 3 miles NW. of Calstock, E. Cornwall; P.O.

Harrowby Within, par. and vil., S. Lincolnshire, in W. of Grantham bor.; 220 ac., pop. 181; gives the title of earl to the Ryders of Sandon. **Harrowby Without,** par., Lincolnshire, adjacent to above par; 1323 ac., pop. 63.

Harrowden, place, in co. and 1½ mile SE. of Bedford; P.O.

Harrowden, Great, par. and vil., N. Northampton, 2 miles N. of Wellingborough; 1481 ac., pop. 118; P.O.; contains the seat of **Harrowden Hall.** There are iron mines in the vicinity.

Harrowden, Little, par. and vil., N. Northampton, 2½ m. NW. of Wellingborough; 1574 ac., pop. 604; P.O., TO.

Harrowsley, or **Haroldsley,** hamlet, mid. Surrey, 5 miles SE. of Reigate.

Harrowgate Hill, par., co. Durham, in Darlington mun. bor.; 587 ac., pop. 2316.

Harrybrook, seat, 2 m. SW. of Tanderagee, Armagh.

Harrylock, ham. on **H. Bay,** SW. co. Wexford, 3½ m. NNE. of Hook Head.

Harrymount, seat, 2 miles S. of Newtown Hamilton, S. co. Armagh.

Harryville, suburb of Ballymena, with which it is connected by a bridge over the r. Main, co. Antrim; P.O.

Harstoft, Derby. See HARDSTOFT.

Harston.—par. and vil. with ry. sta., G. N. R., on river Cam, in co. and 5½ miles SW. of Cambridge; 1741 ac., pop. 667; P.O., T.O.—**2. Harston,** par. and seat, N. Leicestershire, 6 miles NW. of Grantham; 1041 ac., pop. 182; P.O., T.O. There are iron mines in the vicinity.

Harswell, par., East-Riding Yorkshire, 3½ miles SW. of Market Weighton; 1126 ac., pop. 70; P.O.

Hart, par. and vil., with ry. sta., N. E. R. (2 miles E. of vil.), SE. Durham—par., adjoining Hartlepool, 2373 ac., pop. 279; vil., 4 miles NW. of Hartlepool; P.O.

Hart Burn, affluent of river Wansbeck, near Angerton, S. Northumberland.

Hart Fell.—mountain, on border of Dumfries and Peebles, 6 miles NE. of Moffat; alt., 2651 ft.—**2. Hart Fell,** hill, 7 miles NE. of Lockerbie, Dumfries; 1085 ft.

Hart Hill, Elginshire, 5 m. S. of Elgin; alt., 902 ft.—**2. Hart Hill,** mid. co. Stirlingshire, 4 m. S. of Gargunnock; alt., 1428 ft.

Hart Law, NW. Berwickshire, 7 m. NNE. of Lauder; alt., 1578 ft.

Harta Corrie, wild recess among the Cuillin Hills, Skye island, to the S. of Sgurr nan Gillean.

Hartburn.—par. and vil., N. Northumberland, on river Wansbeck, 8 miles W. of Morpeth; 109 ac., pop. 34; P.O., T.O.—**2. Hartburn,** submerged village off Yorkshire coast, 3½ miles S. of Bridlington.

Hartburn, East, par. and vil., 1½ mile SW. of Stockton-upon-Tees, S. Durham; 1045 ac., pop. 559; P.O., called **Hartburn. H. Hall** is a seat.

Hartburn Grange, par., S. Northumberland, 2 miles W. of Hartburn; 1207 ac., pop. 72.

Hartell, ham., W. Worcestersh., 6 m. E. Kidderminster.

Harter Fell.—mountain, S. Cumberland, 3 m. ESE. of Boot; alt., 2140 ft.—**2. Harter Fell,** mountain, Westmorland, near Hawes Water, 6 miles NE. of Ambleside; alt., 2500 ft.

Hartest, par. and vil., W. Suffolk, 6 miles NW. of Lavenham; 1986 ac., pop. 534; P.O.

Hartfell Spa, mineral spring, 5 miles NE. of Moffat, Dumfriesshire, in a deep ravine, on S. side of Hart Fell.

Hartfield, par., seat, and vil., with ry. sta., L. B. & S. C. R., E. Sussex, 6¾ miles SE. of East Grinstead; 10,388 ac., pop. 1501; P.O., T.O., at **H.** sta.

Hartfield House, seat, Cove, Dumbartonshire.

Hartford.—par. and vil., with ry. sta. L. & NW. R., W. Cheshire, on river Weaver, 10½ miles SE. of Runcorn; 918 ac., pop. 850; P.O., T.O.; alt. of ry. sta., 622 ft.—**2. Hartford,** vil., 1½ mile NE. of Huntingdon, E. Huntingdon; P.O., T.O.

Hartford, East and **West,** 2 pars., S. Northumberland, on river Blyth, 5 miles SSE. of Morpeth—East H., 309 ac., pop. 667; W. H., 521 ac., pop. 79. **H. House** is a seat.

Hartford Bridge, hamlet, N. Hants, 4 miles N. of Odiham; P.O., T.O. See HARTLEY WINTNEY.

Hartford Colliery, pl., 2½ miles N. of Cramlington, SE. Northumberland; P.O.

Hartford End, hamlet, near Chelmsford, W. Essex; P.O.

Hartford and Sapley, par., on river Ouse, in co. and 1½ mile E. of Huntingdon; 1878 ac., pop. 410.

Hartforth, hamlet and seat, North-Riding Yorkshire, 3 miles N. of Richmond.

Hartgrove, pl., Dorset, 3 miles SW. of Shaftesbury.

Hartham Park, seat, 4 m. SW. Chippenham, N. Wilts.

Harthill.—par., W. Cheshire, 5½ miles SW. of Tarporley; 493 ac., pop. 81; P.O.—**2. Harthill,** or **Hartle,** par., 3 miles SE. of Bakewell, N. Derbyshire; 920 ac., pop. 72.—**3. Harthill,** vil., S. div. West-Riding Yorkshire, 6 miles W. of Worksop; P.O. See HARTHILL WITH WOODHALL.

Harthill.—ruined castle, in par. and 1 mile S. of Oyne, Aberdeenshire.

Harthill and Benhar, *quoad sacra* par., Shotts par., Lanarkshire; pop. 3540; contains **Harthill,** mining vil., 1½ m. SE. of Westcraigs; pop. 1618; P.O., T.O.

Harthope Burn, affl. of Wooler water, N. Northumberland.

Harthill with Woodall, par. and vil., S. div. W. R. Yorkshire, 6 m. W. of Worksop; 3107 ac., pop. 1154.

Harting, par. and vil., W. Sussex, 4 miles SE. of Petersfield; 7946 ac., pop. 1238; P.O., T.O.

Hartington, town, with ry. sta., L. & NW. R., N. Derbyshire, 8 m. SW. of Bakewell, and 10¾ m. SSE. of Buxton by rail; P.O., T.O. The sta. is 1½ m. NE. of the town. —**Hartington Middle Quarter, Hartington Nether Quarter, Hartington Town Quarter,** and **Hartington Upper Quarter,** 4 adjoining pars., W. Derbyshire, 8 miles SW. of Bakewell; **H. Middle,** 5049 ac., pop. 382; **H. Nether,** 3898 ac., pop. 365; **H. Town,** 3394 ac., pop. 436; **H. Upper,** 9983 ac., pop. 1623; the seat of **Hartington Hall** is in the vicinity, and the district has some rich mines and excellent farms.

Hartington and **Hartington Hall,** 2 pars., N. Northumberland, 2 miles N. of Cambo—H., 2012 ac., pop. 39; H. H., 1001 ac., pop. 27.

Hartland, par. and vil., N. Devon, on S. side of Barnstaple Bay, 13½ miles W. of Bideford; 17,307 ac., pop. 1634; the vil. is 3 m. SSE. inland from H. Point; P.O., T.O.; in vicinity is the seat of **H. Abbey.**

Hartland Point, promontory, N. Devon, forming SW. extremity of Barnstaple Bay, at the entrance to the Bristol Channel; on the Point is a lighthouse, with revolving light (Hartland Point) 120 ft. above high water, and seen 17 miles.

Hartland Quay, fishing vil., 2 miles W. of Hartland, N. Devon.

Hartlands, seat, 1 mile N. of Clonmellon, NW. co. Meath.

Hartland Tor, eminence, S. Devon, in Dartmoor Forest, 8 miles SW. of Moreton-Hampstead.

Hartlaw, vil., N. Northumberland, 6 miles S. of Alnwick. See HAZON AND HARTLAW.

Hartle.—hamlet, E. Worcestershire, 4 miles NW. of Bromsgrove.—**2. Hartle,** Derbyshire. See HARTHILL.

Hartlebury, par. and vil. with ry. sta., G. W. R., W. Worcestershire, 6 miles SE. of Bewdley—par., 5355 ac., pop. 2442; P.O., T.O.; to W. of vil. stands **Hartlebury Castle,** a former seat of the bishops of Worcester.—**2. Hartlebury,** ham., 1½ mile NW. of Worfield, E. Shropshire.

Hartlepool, parl. and mun. bor., par., seaport, and bathing resort, with ry. sta., N. E. R., Durham, on a headland N. of Tees, 10 miles NE. of Stockton, 18 miles SE. of Durham, and 250 miles NW. of London by rail—parl. bor., 8032 ac., pop. 86,305; mun. bor. (containing also Middleton and Throston pars.), 735 ac., pop. 22,723; par., 139 ac., pop. 14,074. The parliamentary constituency comprises 14,068 electors. Market day, *Saturday.* The parl. bor. (**The Hartlepools**) embraces the mun. bor. of Hartlepool and the co. bor. of West Hartlepool (2684 ac., pop. 62,627). Hartlepool was of some consequence as a port as early as the 12th century. It stands on a promontory and is nearly surrounded by the sea. St. Hilda's Church (13th century), with high tower, forms a landmark for sailors. Coal is mined. **H.** contains the Victoria Dock and is a coastguard and lifeboat station. Hartlepool Lighthouse, at Heugh, is 73 ft. high, and has one occulting and one fixed light respectively 84 and 62 ft. above high water and seen 15 and 4 miles. On the old harbour pierhead is a fixed light seen 7 miles. The bor. returns 1 member to Parliament.

Hartlepool, West. See WEST HARTLEPOOL.

Hartley.—hamlet, Dorset, 2 miles N. of Cerne Abbas.—**2. Hartley,** par. and vil., N. Kent, 6 miles SE. of Dartford; 1211 ac., pop. 284.—**3. Hartley,** par. and coast vil., with ry. sta., N. E. R., S. Northumberland, 3 miles SE. of Blyth; 1569 ac., pop. 1716.—**4. Hartley,** affl. of r. South Tyne, S. Northumberland, falling into the Tyne 2½ miles SW. of Haltwhistle.—**5. Hartley,** par., 1 mile SE. of Kirkby Stephen, Westmorland; 3224 ac., pop. 131; in vicinity is the site of **Hartley Castle.**—**6. Hartley,** ham., 1½ m. SW. of Cranbrook, SW. Kent; P.O.—**7. Hartley,** service reservoir, Plymouth Corporation water supply, 1½ m. N. of Plymouth; holding capacity, 7,130,000 gallons.

Hartley Brook, hamlet, ½ mile W. of Ecclesfield, S. div. West-Riding Yorkshire.

Hartley Dummer, place, Berks, 3½ miles S. of Reading.

Hartley Green, hamlet, in co. and 6 miles NE. of Stafford.

Hartley Mauditt, par. and vil., N. Hants, 2½ miles SE. of Alton; 1404 ac., pop. 92.

Hartley, New, hamlet, SE. Northumberland, 4¼ miles NNW. of North Shields.

Hartley Row, hamlet, N. Hants, 4 m. NE. of Odiham. See HARTLEY WINTNEY.

Hartley Westpall, par. and vil., N. Hants, 5 miles NE. of Basingstoke; 1399 ac., pop. 213; P.O.

Hartley Wintney, par. and vil., N. Hants, 9 miles NE. of Basingstoke; 2451 ac., pop. 2019; P.O., T.O.; contains the hamlet of **Hartley Row.**

Hartleyburn, par., S. Northumberland, 2½ miles S. of Haltwhistle; 3532 ac., pop. 310.

Hartlington, par., N. div. W. R. Yorkshire, 8 m. NE. of Skipton; 1352 ac., pop. 71.

Hartlip, par. and vil., E. Kent, 5 miles SE. of Chatham; 1423 ac., pop. 360; P.O.

Hartmoor, place, Dorset, 5 miles SE. of Wincanton.

Hartoft, par., North-Riding Yorkshire, 7 miles NW. of Pickering; 4662 ac., pop. 146.

Harton.—coast par., N. Durham, 2 miles S. of South Shields; 1861 ac., pop. 1461; P.O.—**2. Harton,** hamlet, S. Essex, 3 miles SE. of Romford.—**3. Harton,** par. and ham., North-Riding Yorkshire, on river Derwent, 8 miles NE. of York; 2004 ac., pop. 115.

Harton Road, ry. sta., G. W. R., 10½ miles SW. of Much Wenlock; S. Shropshire; alt., 520 ft.

Hartpury, par. and vil., in co. and 5 miles NW. of Gloucester; 3670 ac., pop. 775; P.O., T.O.; in vicinity is the seat of **Hartpury Court.**

Hartree House, seat, Peeblesshire, on W. border of co., 2 miles SE. of Biggar.

Hartrigge House, seat of Lord Stratheden and Campbell, in NE. vicinity of Jedburgh, Roxburghshire.

Hartrow, ham., W. Somerset, 6 m. NE. of Wiveliscombe.

Harts Grounds, par., S. Lincolnshire, 4 miles S. of Tattershall; 576 ac., pop. 52.

Harts Hill and Woodside, ry. sta., G. W. R., in detached portion of Worcestershire and 1½ m. SW. of Dudley. See HARTSHILL.

Harts Leap, ravine, on border of Yarrow and Ettrick pars., Selkirkshire, 2½ miles NW. of Tushielaw Inn.

Harts Weir, on river Thames, 3 miles E. of Lechlade, E. Gloucestershire.

Hartsbourne Manor, seat, 2¾ miles SE. of Watford, SW. Hertfordshire.

Hartsfoot Lane, ham., Dorset, 6½ m. NE. of Cerne Abbas.

Hartsgarth Fell, hill, on border of Dumfriesshire and Roxburghshire, 8 m. NE. of Langholm; alt., 1806 ft.

Hartshay, hamlet, S. Derbyshire, 3 miles NE. of Belper.

Hartshead.—par. and vil., 2 miles E. of Ashton under Lyne, SE. Lancashire; 1016 ac., pop. 745.—**2. Hartshead,** par., 4 miles NW. of Dewsbury, E. div. W. R. Yorkshire; 863 ac., pop. 956; P.O.

Hartshead Moor, hamlet, E. div. West-Riding Yorkshire, 5 miles SE. of Bradford.

Hartsheath, pl., on r. Alen, Flintshire, 3 m. SE. of Mold.

Hartshill.—eccl. dist., Stoke-upon-Trent par., N. Staffordshire; pop. 5449; has a fine Gothic church, and contains the N. Staffordshire Infirmary; P.O.—**2. Hartshill,** vil. with ry. sta. (**H. and Woodside**), on borders of Staffordshire and detached portion of Worcestershire, 1 m. NE. of Brierly Hill sta.; P.O., T.O. The sta. is in Worcestershire.—**3. Hartshill,** par., N. Warwickshire, on r. Anker, 3 m. S. Atherstone; 1565 ac., pop. 2002; P.O.

Hartshorn, par. and vil., S. Derbyshire, 6 m. SE. of Burton upon Trent; 2626 ac., pop. 1375; P.O., called **Hartshorne;** has coal mines and mfrs. of pottery.

Hartshorn Pike, mt., SE. Roxburghshire, 1 mile N. of Peel Fell; alt., 1789 ft.

Hartside, hamlet, N. Northumberland, 7 miles S. of Wooler. See INGRAM, LINHOPE, &c.

Hartside Burn, right affluent of river Clyde, at Lamington, Lanarkshire.

Hartside Height, eminence, Cumberland, 5 miles SW. of Alston; alt., 2046 ft.

Hartsop, par. and vil., Westmorland, 5 miles NE. of Ambleside. See PATTERDALE WITH HARTSOP.

Hartstown, ham., W. co. Wicklow, 2 m. S. of Grange Con sta.

Hartswood, hamlet and seat, mid. Surrey, 1½ mile S. of Reigate; adjacent is **Hartswood Common.**

Hartwell.—par., Bucks, 2 miles SW. of Aylesbury; 918 ac., pop. 118; contains the seat of **Hartwell House.**—**2. Hartwell,** par. and vil., in co. and 7 miles SE. of Northampton; 2049 ac., pop. 394; P.O.—**3. Hartwell,** hamlet, 1½ mile E. of Barlaston, N. Staffordshire.

Hartwell Lodge, place, on E. border of S. Northamptonshire, in Salcey Forest.

Hartwith cum Winsley, par., E. div. W. R. Yorkshire, on r. Nidd, 5 m. NW. of Ripley; 5363 ac., pop. 936.

Hartwood.—seat, 1½ mile S. of West Calder, Edinburghshire.—**2. Hartwood,** pl. and ry. sta., C. R., N. Lanarkshire, 1¾ mile WSW. of Shotts; alt., 603 ft.; P.O., T.O.

Hartwoodhill, seat, 2 miles W. of Shotts Ironworks, Lanarkshire; in vicinity is **H. Colliery.**

Harty, par. and vil., N. Kent, on river Swale, forming district called Isle of Harty, in Isle of Sheppey, 4 miles NE. of Faversham; 2774 ac., pop. 81; **Harty Ferry** (2 miles) connects the vil. with Oare on Faversham Creek.

Harvel, place, Kent, 7 miles S. of Gravesend; P.O.

Harvest Hill, place, 2 m. S. of Cuckfield, E. Sussex.

Harveyhill, pl., 3 m. from Kilrea, co. Londonderry; P.O.

Harveys, place, W. Essex, 6 miles SE. of Dunmow.

Harvieston, seat, Edinburghshire, 1 mile SE. of Gorebridge; in the grounds are remains of Catcune Castle.

Harvieston Castle, seat, Clackmannanshire, 2 miles W. of Dollar. Here Archibald Campbell Tait, Archbishop of Canterbury (1811–1882) spent much of his boyhood.

Harvington.—par. and vil. with ry. sta., M. R., SE. Worcestershire, on the Warwickshire border, 3½ miles N. of Evesham; 1310 ac., pop. 497; P.O., T.O.—**2. Harvington,** hamlet, W. Worcester, 3½ m. SE. of Kidderminster. **H. Hall** is a seat.

Harwell.—par. and vil., Berks, 6 miles NE. of Wantage; 2521 ac., pop. 648; P.O., T.O.—**2. Harwell,** hamlet, N. Notts, 1½ mile E. of Bawtry.

Harwich, municipal bor., watering-place, seaport, and par., E. Essex, with ry. stas. (**Parkeston Quay, Dovercourt** and **Town**), G. E. R., on peninsula on S. side of r. Stour, at its confluence with the Orwell, 19½ miles NE. of Colchester and 70 miles NE. of London—mun. bor., 1541 ac., pop. 10,070; par. (H. St. Nicholas), 119 ac., pop. 6176. Market day, *Tuesday.* Harwich has been a place of note from a very early period; it was called *Harwic* ("army bay") by the Saxons. Being one of the best and safest harbours on the E. coast, its shipping is very important, especially the trade with Holland and North Germany, and it is fourth on the list of ports as regards the value of dutiable goods imported. H. is a military and naval station, and the harbour is well protected by formidable forts and batteries. Steam packets ply regularly between Harwich and the Continent in connection with the G. E. R. and the General Steam Navigation Company; the passage to the Hook (Hoek) of Holland takes on an average about eight hours. (For shipping statistics, see APPENDIX.) The lobster and shrimp fisheries are important. Other industries of the district are shipbuilding, Roman cement works, brewing, sail-making, ropemaking, and the mfr. of artificial manure. On the shore, or Inner Ridge, abreast of Dovercourt, are 2 fixed lights (Harwich) seen 11° and 9½ miles, and near the extremity of Landguard Point is a fixed light (Harwich) seen 10 miles.

Harwich (or **North-Eastern**) **Division,** parl. div. of Essex; pop. 62,820.

Harwood.—hamlet, 9 miles NW. of Middleton in Teesdale, S. Durham; P.O.—**2. Harwood,** Bolton-le-Moors par., Lancashire, 2 miles NE. of Bolton; pop. 1135.—**3. Harwood,** par., N. Northumberland, 6 miles SW. of Rothbury; 3959 ac., pop. 24.

Harwood, burn, W. Edinburghshire; rising on the border of Lanarkshire, it flows 8 miles NE. and NW. to the Calder, 1 mile W. of Bellsquarry.

Harwood, Great, urb. dist., town, and par., with ry. sta., L. & Y. R., in par. and 4½ miles NE. of Blackburn, NE. Lancashire; urb. dist. and par., 2868 ac., pop. 12,015; P.O., T.O. There are mfrs. of cotton in the town, and coal mines in the vicinity.

Harwood, Little, sub., NE. Lancashire, in NE. of Blackburn bor.; P.O. Here is Blackburn Cemetery.

Harwood Dale, par., North-Riding Yorkshire, 9 miles NW. of Scarborough; 6015 ac., pop. 215; P.O.

Harworth, par. and vil., N. Notts, 2½ miles SW. of Bawtry; 4533 ac., pop. 554; P.O.

Hasborough (or **Hasbro') Lights.** See HAPPISBURGH.

Hasbury, par. and vil., 1 mile SW. of Halesowen, E. Worcestershire; 861 ac., pop. 3405; P.O.

Hascombe, par. and vil., W. Surrey, 4 miles SE. of Godalming; 1635 ac., pop. 415; P.O., T.O.

Hascussay, isl., Shetland, between Fetlar and Yell.

Hasel ——. See also HASLE ——, HAZEL ——, HAZLE ——, HESLE ——, &c.

Haselbeech, par., vil., and seat, Northamptonshire, 8 m. E. of Market Harborough; 1653 ac., pop. 131; P.O., called **Hazelbeach.**

Haselbury Bryan, par. and seat, N. Dorset, 4 miles SW. of Sturminster Newton; 2415 ac., pop. 541; P.O., T.O.

Haselbury Plucknett, par. and vil., S. Somerset, 2 miles NE. of Crewkerne; 2083 ac., pop. 470; P.O.

Haseley.—hamlet, 4 miles SE. of Newport, Isle of Wight. —**2. Haseley,** par., in co. and 4 miles NW. of Warwick; 1201 ac., pop. 235; contains seat of **Haseley Hall.**

Haseley, Great, par. and vil., mid. Oxfordshire, 4½ miles SW. of Thame; par., 3255 ac., pop. 551.

Haseley, Little, hamlet, Oxfordshire, 5 miles SW. of Thame. **H. Court** is a seat.

Haselor, par. and vil., S. Warwickshire, 6 miles NW. of Stratford-on-Avon; 2308 ac., pop. 253; P.O.

Haselour, par. and ry. sta. (**Elford and Haselour**), M. R., SE. Staffordshire, on river Mease, 4 miles N. of Tamworth; 586 ac., pop. 49; near is the seat of **Haselor Hall.**

Hasels (The), seat, Bedfordshire, 1½ mile NE. of Sandy sta.

Hasfield, par. and vil., in co. and 6 miles N. of Gloucester; 1446 ac., pop. 206; P.O., T.O.; in vicinity is the seat of **Hasfield Court.**

Hasfold Shipburn, vil., Sussex, 3 m. NE. of Petworth.

Hasguard, par., SW. Pembrokeshire, 4½ miles NW. of Milford; 1478 ac., pop. 103.

Haskayne, vil., SW. Lancs., 4 miles W. of Ormskirk; P.O.

Haskeir Islands, islets, 8 m. NW. of Griminish Pt., W. Islands.

Hasketon, par., E. Suffolk, 2 miles NW. of Woodbridge; 1680 ac., pop. 461; P.O.

Haskeval (Aisge-mheall), mountain, Rum island, Inner Hebrides; alt., 2667 ft.

Hasland, par. and vil., 1½ mile SE. of Chesterfield, E. Derbyshire; 1879 ac., pop. 7427; P.O., T.O.; contains the seat of **Hasland House.**

Haslar Hospital, Gosport, Hants, for men of the Royal Navy. **Haslar Barracks** is also in the vicinity.

Hasle——. See also HASEL——, HAZEL——, HAZLE——, HESLE——, &c.

Haslemere, market town and par. with ry. sta., L. & SW. R., SW. Surrey, 12¾ miles SW. of Guildford and 43 miles SW. of London by rail; 2263 ac., pop. 2614; P.O., T.O. Market day, *Tuesday.* At Aldworth House, 2 m. to the SE., Lord Tennyson, poet-laureate, died in 1892. The town is situated in a picturesque position, and is a favourite residential district and tourist centre.

Haslet Coppice, hamlet, W. Sussex, 8½ miles NW. of Chichester.

Hasleton, par., Gloucestershire. See HAZLETON.

Haslewood, hamlet and seat, West-Riding Yorkshire. See HAZLEWOOD.

Haslingden, mun. bor., market town, and par., with ry. sta., L. & Y. R. (alt., 711 ft.), NE. Lancashire, 3½ miles S. of Accrington and 19¼ miles NW. of Manchester; mun. bor. and par., 8196 ac., pop. 18,543; P.O., T.O. Market days, *Tuesday* and *Saturday;* is a flourishing manufacturing town. Cotton, silk, and woollens are the chief fabrics produced. Ironworks, collieries, and quarries are in operation, and through the Haslingden Canal communication is maintained with Bury, Manchester, Liverpool, and Leeds.

Haslingfield, par. and vil., on river Cam, in co. and 5½ miles SW. of Cambridge; 2573 ac., pop. 520; P.O.

Haslington, par. and vil., W. Cheshire, 2½ miles NE. of Crewe; 3789 ac., pop. 1791; P.O.

Hasness, seat, on Buttermere Water, Cumberland, 1 mile SE. of Buttermere.

Hassage, hamlet, NE. Somerset, 7 miles SE. of Bath.

Hassall, par., 2½ miles SE. of Sandbach, W. Cheshire, on Grand Trunk Canal; 1045 ac., pop. 298; contains the hamlet of **Hassall Green.**

Hassendean, place, stream, and ry. sta., N. B. R., 4½ miles NE. of Hawick and 48¼ miles SE. of Edinburgh by rail, Roxburghshire; in vicinity is **Hassendean Burn,** seat; the ancient barony and par. of Hassendean had a Norman church, a monastic cell, and a peel-tower, all now extinct. The burn is about 5 miles long and falls into the Teviot at Clarilaw.

Hassingham, par., S. Norfolk, 7½ miles SE. of Norwich; 580 ac., pop. 106.

Hassobury, seat, W. Essex, near Bishop Stortford.

Hassocks, vil. with ry. sta., L. B. & S. C. R., 6 miles S. of Haywards Heath, SE. Sussex; P.O., T.O.

Hassop, par. with ry. sta., M. R., 1 mile N. of Bakewell, N. Derbyshire; 1363 ac., pop. 105; alt. of ry. sta., 530 ft.; P.O., T.O., at **H.** sta.; near is the seat of **Hassop Hall.**

Hasthorpe, ham., 2 miles SE. of Willoughby, E. Lincoln.

Hastingleigh, par. and hamlet, E. Kent, 8 miles SE. of Ashford; 1553 ac., pop. 178; P.O., T.O.

Hastings.—parl. and co. bor., summer resort, market town with ry. sta., SE. & C. R., and one of the Cinque Ports, E. Sussex, 34 miles E. of Brighton and 62½ miles SE. of London—parl. bor., 3600 ac., pop. 62,913; co. bor., 4495 ac., pop. 65,528. Market day, *Saturday;* a place of great importance in ancient times; the site of the original town is supposed to be covered by the sea. William the Conqueror fought the famous battle of Hastings—October 14, 1066—at Battle, 6 miles NW. Most of the town lies in a well-sheltered hollow sloping towards the sea. St. Leonards is joined to it by a row of terraces and parades. The reputation of Hastings as a watering-place was first established about the beginning of the present century, and its trade is mostly connected with the supplies required by visitors; there are also coast fisheries. There is a public park and on the E. and W. Hills open-air spaces, the former of which has a golf course and the remains of an ancient castle. There are two fixed lights, both visible 4 miles; there are also fixed lights on each of the pier heads visible 3 miles. The harbour lies at the east end of the town. The bor. returns 1 member to Parliament.

Hastingwood, hamlet, W. Essex, 3 miles NE. of Epping.

Hastleton, 4 miles SE. of Andoversford and Dowdeswell sta., E. Gloucestershire; P.O. See HAZLETON.

Haston, ham., N. Shropshire, 5½ m. NE. of Shrewsbury.

Haswell, par. with ry. sta., N. E. R., N. Durham, 9½ miles S. of Sunderland; 3224 ac., pop. 5512; P.O., T.O., and P.O. at **Haswell Plough;** contains coal mines.

Hatch.—hamlet, Bedfordshire, 3 miles NW. of Biggleswade.—**2. Hatch,** ry. sta., G. W. R., 6½ miles SE. of Taunton, W. Somerset.—**3. Hatch,** hamlet, W. Surrey, 2 miles N. of Kingston.—**4. Hatch,** pl., S. Wilts, 2 miles S. of Hindon.

Hatch, West, par. and vil., with ry. sta. (**Hatch**), G. W. R., W. Somerset, 4 miles SE. of Taunton; 1619 ac., pop. 362.

Hatch Beauchamp, par. and vil., with ry. sta. (**Hatch**), G. W. R., W. Somerset, 6 miles SE. of Taunton; 1408 ac., pop. 386; P.O., T.O.; in vicinity of vil. are the seats of **Hatch Court** and **Hatch Park.**

Hatch End, hamlet and ry. sta. (**Pinner and Hatch End**), L. & NW. R., 2 miles NW. of Harrow, Middlesex, and 13¼ miles by rail NW. of London; P.O., T.O.

Hatch Green, ham., E. Kent, 2 m. SW. of Canterbury.

Hatcham, dist. and ry. sta. (**Old Kent Rd. and Hatcham**), L. B. & S. C. R., met. bor. of Deptford, co. of London.

Hatchednize, pl., S. Berwicksh., 3 m. NW. Coldstream.

Hatches, hamlet, Calstock par., E. Cornwall.

Hatchford House, seat, 1½ m. SW. of Cobham, Surrey.

Hatching Green, ham., near Harpenden, Herts.

Hatchlands, seat, 4 m. NE. of Guildford, W. Surrey.

Hatchwood, place and seat, ¾ m. E. of Odiham, Hants.

Hatcliffe, par., N. Lincolnshire, 7 miles SW. of Grimsby; 1395 ac., pop. 158; P.O.

Hatfield.—par., NE. Herefordshire, 6½ miles E. of Leominster; 1948 ac., pop. 218; P.O., T.O.—**2. Hatfield** (or **Bishops Hatfield**), market town and par. with ry. sta., G. N. R., on river Lea, in co. and 6 miles SW. of Hertford and 17¼ miles N. of London by rail; par., 12,884 ac., pop. 4754; P.O., T.O.; alt. of ry. sta., 255 ft. Market day, *Thursday;* in the vicinity is **Hatfield House,** the seat of the Marquis of Salisbury. H. was an ancient demesne of the Saxon kings, and was granted by King Edgar to the monks of St. Etheldreda, Ely. Afterwards it became the residence of the Bishops of Ely, and was acquired by Henry VIII. by exchange. From **H.** Edward VI. and Queen Elizabeth set out to London to take possession of the throne. Part of the old palace, which was exchanged by James I. for Theobalds, the property of Robert Cecil, Earl of Salisbury, is still remaining. The present mansion was built between 1605 and 1611. The late Marquis of Salisbury, Prime Minister of England, died here.—**3. Hatfield,** hamlet, in co. and 4½ miles S. of Worcester.—**4. Hatfield,** par. with ry. sta. (**Stainforth and Hatfield**), G. C. R., S. div. W. R. Yorkshire, 7 m. NE. Doncaster; 16,188 ac., pop. 1606; P.O., T.O.

Hatfield, Great, par., East-Riding Yorkshire, 3½ miles SW. of Hornsea; 1488 ac., pop. 137; P.O.

Hatfield, Little, par., East-Riding Yorkshire, 1 mile NW. of Great Hatfield; 976 ac., pop. 41.

Hatfield Broad Oak, par. and vil., W. Essex, 5½ miles SE. of Bishop Stortford; 8810 ac., pop. 1599; P.O., T.O.

Hatfield Chase, expanse of peat moss, S. div. W. R. Yorkshire; contained 180,000 ac.; was drained and reclaimed by Cornelius Vermuyden, the Dutch engineer (1626).

Hatfield Forest, hamlet, 2½ miles NW. of Hatfield Broad Oak, W. Essex.

Hatfield Heath, eccl. dist. and hamlet, Hatfield Broad Oak, par., W. Essex—dist., pop. 579; hamlet, 1½ mile SW. of Hatfield Broad Oak; P.O., T.O.

Hatfield Hyde, hamlet, 2 miles NE. of Hatfield, S. Hertfordshire; P.O.

Hatfield Peverel, par. and vil. with ry. sta., G. E. R., E. Essex, 3 miles SW. of Witham and 6½ miles NE of Chelmsford; 4866 ac., pop. 1208; P.O., T.O.; contains the seat of **Hatfieldbury.**

Hatfield Place and **Hatfield Priory,** 2 seats, near Chelmsford, W. Essex.

Hatfield Regis. See HATFIELD BROAD OAK.

Hatfield Woodhouse.—hamlet, in Hatfield Chase, S. div. West-Riding Yorkshire, 3 miles S. of Thorne; P.O.—**2. Hatfield Woodhouse,** ham., 3 m. SE. of Hatfield, Herts.

Hatford, par. and vil., NW. Berks, 3 miles SE. of Faringdon; 993 ac., pop. 93.

Hatherden, eccl. dist., hamlet, and seat, Andover and Foxcott pars., N. Hants.—dist., pop. 292; P.O.; the hamlet is 3½ miles NW. of Andover.

Hatherleigh.—par. and vil., Devon, on Lew Stream, 16 miles SE. of Bideford and 26 miles NW. of Exeter; 7168 ac., pop. 1293; P.O., T.O.—**2. Hatherleigh,** seat, ½ m. E. of Maindee, Newport, Monmouth.

Hatherley, Gloucestershire. See DOWN HATHERLEY and UPHATHERLEY.

Hatherlow, place, 2½ miles NE. of Stockport, E. Cheshire.

Hathern, par. with ry. sta., M. R., N. Leicestershire, 3 m. NW. Loughborough; 1339 ac., pop. 1114; P.O., T.O.

Hatherop, par. and vil., E. Gloucestershire, 9 miles NE. of Cirencester; 2123 ac., pop. 295; P.O. There are remains of **H. Castle.**

Hathersage, par. with ry. sta., M. R., N. Derbyshire, on river Derwent, 10 miles N. of Bakewell; par., 3419 ac., pop. 1135; P.O., T.O.; is the centre of a rich antiquarian district, and has mfrs. of needles; alt. of ry sta., 540 ft. **H. Hall** is a seat.

Hatherton.—par., W. Cheshire, 4 miles SE. of Nantwich; 1166 ac., pop. 290; P.O.—**2. Hatherton,** par., W. Staffordshire, 3 miles SE. of Penkridge; 2015 ac., pop. 507; contains the seat of **Hatherton Lodge.**

Hatherwood Point, promontory, on W. coast of Isle of Wight, 3 miles W. of Freshwater.

Hatley, East, par., in co. and 12 miles SW. of Cambridge; 1189 ac., pop. 96; contains seat of **Hatley Park.**

Hatley, St. George, par., in co. and 12 miles SW. of Cambridge; 1011 ac., pop. 90; P.O.

Hats and Barrels, 2 dangerous groups of rocks, off Pembroke coast, 9 miles W. of Skomer Island.

Hatson House, 1 mile NW. of Kirkwall, Orkney.

Hatt, hamlet and seat, on E. border of E. Cornwall, 3 miles NW. of Saltash; P.O., T.O.

Hatterell Hill, offshoot of Black Mountains, on border of Monmouthshire and Herefordshire, 7½ miles N. of Abergavenny; alt., 2000 ft.

Hattermire (Attermyre), amphitheatre of lofty precipices, N. div. West-Riding Yorkshire, 2 miles E. of Settle.

Hattersley, par., E. Cheshire, 6½ miles NE. of Stockport; 1057 ac., pop. 287.

Hatton.—par., 2 miles E. of Runcorn, E. Cheshire; 1049 ac., pop. 319.—**2. Hatton,** par., W. Cheshire, 6 miles W. of Tarporley; 1465 ac., pop. 134; P.O., called **Hatton Heath.**—**3. Hatton,** par., in co. and 9 miles SW. of Derby; 874 ac., pop. 730; P.O.—**4. Hatton,** par., mid. Lincolnshire, 7 miles NW. of Horncastle; 1847 ac., pop. 156.—**5. Hatton,** hamlet and seat, Middlesex, 3 miles W. of Hounslow.—**6. Hatton,** hamlet, 2 miles SE. of Shifnal, S. Shropshire; in vicinity is the seat of **Hatton Grange.**—**7. Hatton,** hamlet, N. Staffordshire, 5½ miles NW. of Stone.—**8. Hatton,** par. and vil., with ry. sta., G. W. R., in co. and 3 miles NW. of Warwick; par., 1311 ac., pop. 1362; P.O., T.O.; in vicinity is the seat of **Hatton House.**

Hatton, vil. and ry. sta., G. N. S. R., E. Aberdeenshire, 4¼ miles NE. of Ellon; P.O., T.O.

Hatton, High, hamlet, N. Shropshire, 7 miles SE. of Wem; in vicinity is the seat of **High Hatton Hall.**

Hatton, Lower and **Upper,** adjacent hamlets, Perthshire, 1½ mile N. of Dunkeld.

Hatton Castle.—modern mansion (comprising remains of ancient castle of Balquholly, 3 miles SE. of Turriff, N. Aberdeenshire. See BALQUHOLLY.—**2. Hatton Castle,** ruined fortalice (1575), SE. vicinity of Newtyle, SW. Forfarshire; stands at W. base of **H. Hill;** alt., 870 ft.

Hatton Heath, vil., W. Cheshire, 6 miles W. of Tarporley; P.O. See HATTON.

Hatton House.—seat (17th century château, with tower of 15th century), 1½ mile SW. of Ratho, Edinburghshire.—**2. Hatton House,** seat, Kincardine, 3¼ m. SW. of Laurencekirk.

Hatton Law, vil., 1½ mile NW. of Largo, Fifeshire.

Hatton Newsom, vil., E. div. West-Riding Yorkshire, 4 miles SE. of Leeds.

Hatton of Fintray, vil., Aberdeen. See FINTRAY.

Hattonburn House, seat, Orwell par., Kinross-shire, in NE. vicinity of Milnathort.

Haugh, par., mid. Lincolnshire, 2½ miles SW. of Alford; 585 ac., pop. 42.

Haugh.—vil., with engineering works, in par. and 1½ mile S. of Mauchline, Ayrshire, on river Ayr.—**2. Haugh,** seat, E. Fifeshire, ½ m. W. of Leven.—**3. Haugh,** place, Renfrewshire, 2 miles W. of Pollokshaws.

Haugh Burn, stream, 7 m. long, flowing into Firth of Forth at Abercorn, Linlithgowshire.

Haugh, Lower and **Upper,** 2 hamlets, S. div. West-Riding Yorkshire, near Rotherham.

Haugh Hill. See HA' HILL.

Haugh of Urr, vil., Kirkcudbrightshire, on Urr Water, 4 miles NW. of Dalbeattie; P.O., T.O.

Haugham, par., N. Lincolnshire, 4 miles S. of Louth; 1908 ac., pop. 130.

Haughhead.—vil., Stirlingshire, 1¼ mile NW. of Lennoxtown.—**2. Haughhead,** estate, Roxburghshire, 10 m. SSE. of Greenlaw.

Haughley, par. and vil. with ry. sta., G. E. R., W. Suffolk, 2½ miles NW. of Stowmarket; 2566 ac., pop. 789; P.O., T.O.; has ruins of an ancient castle.

Haughmond Demesne, par., N. Shropshire, 4½ miles E. of Shrewsbury; has ruins of **Haughmond Abbey** (1100).

Haughs Bay, Kincardine, 2 m. NE. of Johnshaven.

Haughs of Cromdale, battlefield (1690), where Highlanders, fighting for the Stuarts under General Buchan, were defeated by Sir T. Livingstone, in SE. of Cromdale par., Elginshire, between Hills of Cromdale and river Spey.

Haughton.—par., W. Cheshire, 5 miles NW. of Nantwich; 1087 ac., pop. 163.—**2. Haughton,** eccl. dist. (St. Anne), 6 miles SE. of Manchester, SE. Lancashire; pop. 4565; P.O., called **Haughton Green.**—**3. Haughton,** hamlet, Montgomeryshire, on river Vyrnwy, 8½ miles NE. of Welshpool.—**4. Haughton,** par., S. Northumberland, on river North Tyne, 7 miles NW. of Hexham; 1841 ac., pop. 110.—**5. Haughton,** par., N. Notts, 4½ miles NW. of Tuxford; 1020 ac., pop. 51.—**6. Haughton,** hamlet, N. Shropshire, 4 miles NE. of Shrewsbury.—**7. Haughton,** hamlet, N. Shropshire, 5½ miles SE. of Oswestry.—**8. Haughton,** par. and ry. sta., L. & NW. R., in co. and 4 miles SW. of Stafford; 3119 ac., pop. 498; P.O.

Haughton, seat, 1 mile NE. of Alford sta., Aberdeenshire.

Haughton Green, place, 2 miles SE. of Denton, SE. Lancashire; P.O. See HAUGHTON.

Haughton Hall, seat, 1 mile W. of Shifnal, Shropshire.

Haughton le Skerne, par. and vil., S. Durham, on r. Skerne, 1½ mile NE. of Darlington; par., 1743 ac., pop. 610; P.O.

Haulbowline Island, in Cork Harbour, S. co. Cork; is fortified and contains an ordnance depôt; pop. 559; P.O.

Haulbowline Rock, S. co. Down, at mouth of Carlingford Lough; has a lighthouse 111 ft. high, with group occulting light (Carlingford) 104 ft. above high water, seen 15 m.

Haulgh, hamlet, SE. Lancashire, in Bolton bor.; P.O., T.O.

Haulkerton, estate, Laurencekirk par., Kincardine.

Haultin, stream, Skye island. See GLEN HAULTIN.

Haultwick, place, Herts, 6 miles N. of Ware.

Haunch Hall, seat, 3 m. NW. of Lichfield, E. Staffordsh.

Haunton, ham., E. Staffordshire, 4 m. NE. of Tamworth.

Hauster (or **Thrumster**) **Burn,** stream, E. Caithness-shire; flows 8 miles NE. to Wick Water 1½ mile NW. of Wick.

Haustley, hamlet, W. Worcestershire, near Kidderminster.

Hautbois, Great, par. and vil., N. Norfolk, 7½ miles NE. of Norwich; 608 ac., pop. 145.

Hautbois, Little, hamlet, N. Norfolk, 8 m. NE. of Norwich. See LAMMAS WITH LITTLE HAUTBOIS.

Hautville, seat, near St. Peter Port, Guernsey, Channel Islands.

Hauxley, coast par., N. Northumberland, 3 miles SE. of Warkworth; 774 ac., pop. 1627; has fisheries and extensive coal mines.

Hauxton, par., on river Cam, in co. and 4 miles SW. of Cambridge; 601 ac., pop. 213; P.O.

Hauxwell, East and **West,** 2 pars., North-Riding Yorkshire, 4 miles NE. of Leyburn—**E. H.,** 1251 ac., pop. 98; **W. H.,** 892 ac., pop. 30.

Havannah, 1 mile from Stanley sta., S. div. West-Riding Yorkshire; P.O.

Havant, urb. dist., market town, and par., with ry. sta., L. B. & S. C. R., and L. & SW. trains, S. Hants, on Langston Harbour, 7½ miles NE. of Portsmouth; urb. dist. and par., 2808 ac., pop. 3837; P.O., T.O. Market day, *Saturday*. Tanning, malting, brewing, and parchment mfr. constitute the chief industries.

Haven, hamlet, par., W. Sussex, 7 miles NW. of Horsham.

Haven Cliff, height and seat, on Axe estuary, E. Devon, 2 miles SW. of Axmouth. Here is a wireless telegraph station.

Haven Street, eccl. dist. and hamlet with ry. sta., I. o. W. C. R., Arreton and Ryde pars., Isle of Wight—dist., pop. 396; hamlet, 3 miles SW. of Ryde; P.O.

Havengore, or **Havengore Island,** par. and small island, S. Essex, at mouth of river Thames, 6½ miles SE. of Rochford; 298 ac., pop. 9.

Havenhouse, ry. sta., G. N. R., E. Lincolnshire, 2 miles E. of Wainfleet.

Haverah Park, par., E. div. W. R. Yorkshire, 3½ miles W. of Harrogate; 2246 ac., pop. 272. Here is a reservoir of the Harrogate water supply.

Haverbrack, par., Westmorland, on river Kent, 1½ mile SW. of Milnthorpe; 685 ac., pop. 104.

Havercroft, hamlet, S. div. West-Riding Yorkshire, 2 m. N. of Dewsbury.

Havercroft with Cold Hiendley, par., S. div. W. R. Yorkshire, 6½ miles NE. of Barnsley; 1364 ac., pop. 490.

Haverfordwest, parl. bor. (contributory to Pembroke and Haverfordwest District of Boroughs), mun. bor., cap. of Pembrokeshire, and river port, with ry. sta., G. W. R., on river West Cleddy, 9 miles NW. of Pembroke; mun. bor., 1381 ac., pop. 6007; P.O., T.O. Although a mun. bor. only, it has the peculiarity of being a county in itself. Market day, *Saturday*. The Welsh name of the town is Hwlffordd. It was formerly walled and fortified, and has ruins of a priory erected or endowed in the 12th century; and also of an ancient castle. The Flemings settled here in 1105. Paper-making is an industry; coal and agricultural produce are exported. The Pembroke and Haverfordwest District of Boroughs consists of Fishguard, Haverfordwest, Milford, Narberth, Pembroke, Tenby, and Wiston.

Havergate Island, par., E. Suffolk, near Crouch Harbour, separated from mainland by narrow belt of water; 264 ac., pop. 4.

Haverhill, urb. dist., par., and market town, with ry. sta., G. E. & Colne Valley Ry., SW. Suffolk, 13½ miles W. of Long Melford by rail; urb. dist. and par., 2530 ac., pop. 4862; P.O., T.O. Market day, *Friday*. H. was formerly noted for its fustian, but now manufactures drabbets, cheese cloths, towels, and umbrella silks.

Haverholm Priory, par., 4 miles NE. of Sleaford, S. Lincolnshire; 312 ac., pop. 27; an ancient mansion, seat of Dowager Countess of Winchilsea, occupies the site of the monastery (1139) which once stood here.

Haverigg Point, prom., SW. Cumberland, 2½ m. SW. of Millom.

Havering atte Bower, par., vil., and seat, S. Essex, near Hainault Forest, 3 miles NE. of Romford; par., 2093 ac., pop. 407; P.O., T.O.; called **Havering;** has some traces of a royal palace in which Edward the Confessor resided.

Haveringland, par. and vil., Norfolk, 8 miles NW. of Norwich; 2043 ac., pop. 152; P.O.; contains the seat of Lord de Ramsey, called **Haverland Hall.**

Haveringwell, hamlet, S. Essex, 1½ mile SE. of Romford.

Haversham, par. and vil., N. Bucks, on river Ouse, 3 m. SW. of Newport Pagnell; 1634 ac., pop. 200; P.O.

Haverstock Hill, ry. sta., M. R., and NW. suburb of London, in St. Pancras and Hampstead met. bors.; the sta. is 2½ miles NW. of St. Pancras sta.

Haverthwaite, eccl. dist. and vil. with ry. sta., Furness Ry., Cartmel and Colton pars., N. Lancashire—dist., pop. 874; vil., 7½ miles NE. of Ulverston; P.O., T.O.

Haverton Hill, eccl. dist. and ry. sta., N. E. R Billingham par., S. Durham—dist., pop. 3787; sta., 1 mile WNW. of Port Clarence; P.O. There are salt works.

Haveton, vil., in N. of South Ronaldshay, Orkney, on St. Margaret's Hope, 13 m. S. of Kirkwall.

Havilland Hall, seat, Guernsey, Channel Islands.

Havod, pl., 2 miles NW. of Pontypridd Junction, Glamorgan; P.O., T.O., called **Hafod:** which see.

Havodgynfawr, hamlet, near Llangollen, Denbighshire.

Havod-y-Porth, ham., W. Glamorganshire, 3 m. SE. of Aberavon.

Havre Gosselin, bay, on W. of Sark, Channel Islands; has numerous fine caves.

Havyatt, hamlet, 6 miles S. of Wells, mid. Somerset.

Haw.—hamlet, E. Gloucestershire, 4 miles SW. of Tewkesbury; **Haw Bridge** (1825) in vicinity cost £25,000.—**2. Haw,** E. Kent; another name for BELTINGE: which see.

Haw, New, vil., W. Surrey, 1 mile SE. of Chertsey; P.O.

Haw Bank, limestone quarries, 1½ mile from Skipton, West-Riding Yorkshire.

Hawarden (pronounced Harden), market town, par., and ry. sta., W. M. & C. Q. R., Flintshire, on affluent of river Dee, 6 miles SW. of Chester and 10½ miles NW. of Wrexham; par., 8770 ac., pop. 5372; P.O., T.O. Coarse earthenware, tiles, and bricks are its mfrs. In the vicinity is **Hawarden Castle,** formerly the seat of the late Right Hon. W. E. Gladstone, M.P. The castle, which belonged to Sir S. R. Glynne, father of Mrs. Gladstone, was built in 1752 near the site of a 13th century castle, of which some remains still exist. St. Deiniol's Library, established by Mr. Gladstone in 1896, is now housed in a new gothic building, part of the national memorial erected to the great statesman.

Hawbridge, hamlet, S. Hants, 8 miles SW. of Winchester.

Hawcocks, ham., 1¾ mile S. of Westbury, W. Shropshire.

Hawcote, hamlet, 2 miles W. of Dalton in Furness, N. Lancashire.

Hawerby cum Beesby, par., N. Lincolnshire, on the Wolds, 8½ miles NW. of Louth; 1202 ac., pop. 69; P.O., called **Beesby;** contains seat of **Hawerby Hall.**

Hawes.—hamlet, W. Cumberland, on Bassenthwaite Water, 6 miles E. of Cockermouth.—**2. Hawes,** par., market town, and township, with ry. sta., M. & N. E. R.; N. R. Yorkshire, 16 miles W. of Leyburn; par., pop. 1595; alt. of ry. sta., 750 ft.; P.O., T.O. Market day, *Tuesday*. 5¾ miles WNW. is a meteorological station at an alt. of 1135 ft. There is good fishing (trout and grayling) here.

Hawes Brae, dangerous road descent into S. Queensferry, Linlithgowshire.

Hawes Junction and Garsdale, ry. sta., M. R., N. R. Yorkshire, 5¾ miles WNW. of Hawes; alt., 1129 ft.

Hawes Water, lake, Westmorland, lying between Mardale and Bampton; is 2½ miles long, ½ mile of average breadth, and 694 ft. above sea-level.

Hawford Lodge, seat, on river Severn, in co. and 3 miles N. of Worcester.

Hawick, par., S. Northumberland, 7½ miles E. of Bellingham; 1281 ac., pop. 9.

Hawick, parl. and mun. burgh, manufacturing town, and par., with ry. sta., N. B. R. (alt., 346 ft.), Roxburghshire, at confluence of the Slitrig with the Teviot, 53¾ miles SE. of Edinburgh, 45½ NE. of Carlisle—par., 14,872 ac., pop. 18,502; parl. burgh, town, and mun. burgh, pop. 17,303. Market day, *Thursday*. Hawick is an ancient place; the original church of St. Mary (rebuilt 1763) dated from 1214. Remains of antiquity are—the Moat Hill, an artificial earthen mound, 312 ft. in circumference and 30 ft. high, and the old peel-tower of the barons of Drumlanrig, now forming the western side of the Tower Hotel. Hawick has important manufactures of hosiery, tweeds, woollens, and shawls; it is also the centre of an important grazing and agricultural district, and a great market of live stock and grain. There is a complete system of underground drainage, with purification works; and an abundant water supply, brought from Allan Water and Dod Burn. The Town Hall (1887) contains the Free Library; there are also a Science and Art Institute, a Museum, Hospital, and a large public park, acquired in 1890 at a cost of £14,000. The town is noted for its annual festival known as the "common riding," the ceremonies in connection with which have been regularly observed for at least three centuries. There is a military camp at STOBS (4 miles S.): which see. The **Hawick** (or **Border**) **Burghs** return 1 member to Parliament: they consist of Hawick, in Roxburghshire; and Selkirk and Galashiels, in Selkirkshire.

Hawk——. See also HAWKE——.
Hawk Road, channel, in the Humber, East-Riding Yorkshire, within Spurn Head.
Hawkadon, hamlet, W. Devon, 9 miles SE. of Holsworthy.
Hawkaller, ham., W. Somerset, 3½ m. NE. of Wellington.
Hawkchurch, par. and vil., E. co. Devon, 3 miles NE. of Axminster; 4088 ac., pop. 463; P.O., T.O.
Hawkcraig, cliff, on E. side of Aberdour vil., Fife.
Hawke —. See also HAWK——.
Hawkedon, par., W. Suffolk, 5½ miles NE. of Clare; 1480 ac., pop. 206; P.O., T.O.
Hawkenbury.—vil., E. Kent, 2 miles SE. of Tunbridge Wells; P.O.—**2. Hawkenbury,** hamlet, mid. Kent, 8 miles SE. of Maidstone.
Hawkeridge, vil., 1 mile NW. of Westbury, N. Wilts.
Hawkerland, hamlet, E. Devon, 2 miles W. of Sidmouth.
Hawkesbury.—par. and vil., S. Gloucestershire, 4 m. NE. of Chipping Sodbury; 9912 ac., pop. 1656; P.O.—**2. Hawkesbury,** hamlet with ry. sta. (**Hawkesbury Lane**), N. Warwickshire, 5 miles N. of Coventry; P.O. at sta.
Hawkesbury Upton, vil., 1 mile E. of Hawkesbury, S. Gloucester; P.O., T.O.
Hawkesdale, hamlet, NE. Cumberland, 6½ miles SW. of Carlisle; in vicinity is the seat of **Hawkesdale Hall.**
Hawkesyard, seat, near Armitage, SE. Staffordshire.
Hawkham Street, ham., 3 m. SE. of Hailsham, E. Sussex.
Hawkhead, pl. and ry. sta., G. & SW. R., E. Renfrewshire, 2 miles SE. of Paisley. The Govan Lunacy Board has built a fine asylum on part of the estate formerly belonging to the Earls of Glasgow.
Hawkhill, hamlet, N. Northumberland, on river Alne, 2½ miles SE. of Alnwick.
Hawkhill, dist., in W. of Dundee; P.O., T.O.
Hawkhill House, seat, Skye island, near Carbost, 18 m. SW. of Portree.
Hawkhouse Green, hamlet, E. div. West-Riding Yorkshire, 4 miles W. of Thorne.
Hawkhurst, par. and vil. with ry. sta., SE. & C. R., S. Kent, 4 miles SW. of Cranbrook; 6523 ac., pop. 3136; P.O., T.O.; the sta. is 2 m. N. of the village.
Hawkinge, par., E. Kent, 2 miles N. of Folkestone; 2352 ac., pop. 464; P.O.
Hawkley.—par. and vil., N. Hants, 3½ miles N. of Petersfield; 1446 ac., pop. 337; P.O., T.O.; contains the seat of **Hawkley Hurst.**
Hawkridge.—ham., Berks, 6½ miles NE. of Newbury.—**2. Hawkridge,** par. and hamlet, W. Somerset, 4 miles NW. of Dulverton; 3395 ac., pop. 95; P.O.
Hawksbury Lane, ry. sta., L. & NW. R., N. Warwickshire, 5 miles N. of Coventry.
Hawksclough, ham., W. R. Yorkshire, 4½ m. ENE. of Todmorden.
Hawksdown, hill, E. Devon, near Axmouth; has a Roman camp.
Hawkshaw, stream (affluent of river Tweed, 2 miles SW. of Tweedsmuir), and vestiges of ancient castle, Peeblesshire.
Hawkshaw Lane, place, 2 miles NW. of Bury, SE. Lancashire; P.O.
Hawkshead, small town and par., N. Lancashire, at head of Esthwaite, 5 miles SW. of Ambleside; 4713 ac., pop. 638; P.O., T.O.; is an ancient and irregularly built town, possessing a grammar school founded by Archbishop Sandys, at which Wordsworth the poet was educated; the church, founded at the time of the Conquest, retains much of its original masonry; in vicinity of town is **Hawkshead Hall,** where the abbots of Furness held their manor courts.
Hawkstor Downs, E. Cornwall, 7½ miles SW. of Launceston; alt., 1000 ft.
Hawkspur Green, hamlet, W. Essex, 1½ mile NW. of Great Bardfield.
Hawkstone, hamlet, N. Shropshire, 4 miles NE. of Wem; in vicinity is **Hawkstone Park,** seat of Viscount Hill.
Hawkstone House, seat, E. Perthshire, 1 mile from Glencarse sta.
Hawkswell, hamlet, 2 miles SE. of Coleshill, N. Warwickshire.
Hawkswick, par., N. div. W. R. Yorkshire, on river Wharfe, 9 miles NE. of Settle; 3080 ac., pop. 39.
Hawksworth.—par., S. Notts, 5 miles NE. of Bingham; 673 ac., pop. 173; P.O.—**2. Hawksworth,** par. and vil., 3 miles SW. of Otley, E. div. W. R. Yorkshire; 2465 ac., pop. 195; in vicinity is the seat of **Hawksworth Hall.**
Hawkwell.—par., S. Essex, 1½ mile NW. of Rochford; 1365 ac., pop. 326; P.O.—**2. Hawkwell,** par., S. Northumberland, on river Pont, 11 miles NE. of Hexham; 591 ac., pop. 98.—**3. Hawkwell,** hamlet, Oxfordshire, 2 miles NW. of Bicester.
Hawkwood, manor, E. Essex, 4 miles NW. of Halstead.
Hawkwood Hill, W. Lanarkshire, 4 m. SSW. of Strathavon; alt., 1251 ft.
Hawl Gill, ravine, W. Cumberland, near foot of Wast Water; contains a vein of spicular iron ore and some hematite.
Hawley.—eccl. dist. and vil., Yateley par., N. Hants—dist., pop. 1137; vil., 8 miles NE. of Farnham; P.O.; in vicinity is the seat of **Hawley Hall.**—**2. Hawley,** place, 1½ mile S. of Dartford, NW. Kent; P.O. There are powder mills in the neighbourhood.
Hawley Hill House, 5½ miles N. of Aldershot, Hants.
Hawley with Minley, par., 3 miles NW. of Farnborough, N. Hants; 4948 ac., pop. 1404.
Hawling, par. and vil., E. Gloucestershire, 4½ miles SE. of Winchcomb; 2211 ac., pop. 137.
Hawn, par., 1 mile NW. of Halesowen, W. Worcestershire; 323 ac., pop. 1463.
Hawnby, par. and vil., North-Riding Yorkshire, on river Rye, 10 m. NE. of Thirsk; 2421 ac., pop. 191; P.O., T.O.
Hawnes, Bedfordshire. See HAYNES.
Haworth, urb. dist., par., and town, with ry. sta., M. R., N. div. W. R. Yorkshire, 3½ miles SW. of Keighley—urb. dist. and par., 2335 ac., pop. 7492; P.O., T.O.; P.O. at **Haworth Brow,** 1 m. distant; Charlotte Brontë (1816–55), the novelist, and her sisters Emily and Ann, resided at the parsonage.
Hawpitt, hamlet, 4 miles E. of Wanborough, N. Wilts.
Hawridge, par. and vil., Bucks, 3 miles N. of Chesham and 4 miles SW. of Berkhampstead; 697 ac., pop. 209.
Haws.—stream, Montgomeryshire, falling into the Severn at Aberhaws.—**2. Haws,** stream, Radnorshire, falling into the Ithon above Disserth.
Haws Point, extreme SE. point of Walney, Morecambe Bay, N. Lancashire; has a lighthouse 60 ft. high with revolving light (Walney) 70 ft. above high water and visible 13 m.
Hawside, ham., W. Lancashire, 7½ m. NW. of Ormskirk.
Hawsker with Stainsacre, par. and vil., with ry. sta. (**Hawsker**), N. E. R., 2½ miles SE. of Whitby, North-Riding Yorkshire; par., pop. 499; contains the seat of **Hawsker Hall.**
Hawstead, par. and vil. and seat, W. Suffolk, 4 miles S. of Bury St. Edmunds; 2304 ac. (including Hardwick), pop. 297; P.O.
Hawstead Hall, seat, 2½ miles E. of West Bromwich, Staffordshire.
Hawthorn, coast par., 1½ mile NE. of Easington, N. Durham; 1520 ac., pop. 513; P.O. **H. Tower** is a seat.
Hawthorn Burn, stream, N. Durham; traverses **Hawthorn Dene,** picturesque glen, and flows to the North Sea 2 miles S. of Seaham Harbour.
Hawthorn Hill, seat, 5½ m. SW. of Newry, Armagh.
Hawthorn Hive, small bay, on coast of N. Durham, 2 miles S. of Seaham Harbour, with curious rock formations and deep caverns. Here is a coastguard sta. **H. Tower** is a seat in the vicinity.
Hawthornden, romantic old seat, property of the Drummonds of Hawthornden, in picturesque glen, with ry. sta., N. B. R., on river North Esk, in co. and 8 miles SE. of Edinburgh by road and 11½ by rail; at Hawthornden Drummond (1585–1649), the poet, was visited by Ben Jonson in 1618. In the rock below the house are several small rooms, in which the followers of Bruce took refuge, and in one of them, the Cypress Grotto, Drummond is said to have composed many of his poems.
Hawthorpe, hamlet, S. Lincolnshire, on river Glen, 3 miles NE. of Corby.
Hawton, par. and vil., S. Notts, 1½ mile SW. of Newark; 2181 ac., pop. 242.
Haxalgate, ancient road up the Eildon Hills, NW. Roxburghshire.
Haxby, par., with ry. sta., N. E. R., North-Riding Yorkshire, on river Foss, 4 miles NE. of York; 2206 ac., pop. 711; P.O., T.O.
Haxey, par. and vil. with ry. sta. (**Haxey and Epworth**), G. N. & G. E. Jt. R., N. Lincolnshire, in Isle of Axholme, 7½ miles NW. of Gainsborough; 8587 ac., pop. 2044; P.O., T.O.; the ry. sta. is 1½ m. S. of vil.
Haxter's End Bridge, near Bourne End vil., Herts, 2 miles SE. of Berkhampstead.
Haxton, hamlet, N. Devon, 6 miles SE. of Barnstaple.
Haxton Down, eminence, S. Wilts, in Salisbury Plain, 7 miles W. of Ludgershall; has traces of ancient British vil.

Hay——. See also HEY——.

Hay.—market town, urb. dist., and par., with ry. sta., M. R., E. Brecknockshire, on river Wye, 7 miles NE. of Brecon and 20½ miles NW. of Hereford; par. (**Hay Urban**) and urb. dist., 372 ac., pop. 1680; P.O., T.O. Market day, *Thursday*; **Hay Rural,** par., adjoining the above; 2559 ac., pop. 183.—**2. Hay,** hamlet, 6½ miles E. of Kendal, Westmorland.—**3. Hay,** dist., E. Worcestershire, 6 m. SW. of Birmingham.

Hay Brow, seat, ½ mile from Scalby, N.R. Yorkshire.

Hay, Little, hamlet, E. Staffordshire, 3½ miles S. of Lichfield.

Hay, West, hamlet, N. Northamptonshire, 8 miles NW. of Oundle.

Hay End, hamlet, E. Staffordshire, 4 miles E. of Rugeley.

Hay Green, vil., S. div. West-Riding Yorkshire, 2 miles W. of Thorne.

Hay Mills, vil., NE. Worcestershire, 1½ mile SE. of Small Heath; P.O., T.O.

Hay Stacks, mountain, W. Cumberland, 1¾ mile SE. of Buttermere; alt., 1750 ft.

Hayburn Wyke, a picturesque dell frequented by tourists, with ry. sta., N. E. R., N. R. Yorkshire, 7½ miles N. of Scarborough.

Haycock, mountain, W. Cumberland, between Ennerdale Water and Wast Water, and 8 miles E. of Egremont; alt., 2619 ft.

Haycroft, vil., Dorset, 3 miles S. of Corfe Castle.

Hayden, hamlet, E. Gloucestershire, 4 miles NW. of Cheltenham.

Haydock, urb. dist. and par., with ry. sta., G. C. R., SW. Lancashire, 3 miles NE. of St. Helens; 2411 ac., pop. 8575; P.O., T.O.; has ironfounding and extensive collieries; in vicinity is **Haydock Lodge,** used as a lunatic asylum.

Haydock Grange, seat, near Warrington Junction, SW. Lancashire.

Haydon.—par., N. Dorset, 2½ miles SE. of Sherborne; 468 ac., pop. 80.—**2. Haydon,** par., S. Northumberland, 6 miles W. of Hexham; 14,360 ac., pop. 2015.—**3. Haydon,** hamlet, W. Somerset, within Taunton bor.

Haydon and **Haydon Wick,** 2 hamlets, N. Wilts, 2½ miles NW. of Swindon; P.O., at **Haydon Wick.**

Haydon Bridge, small town with ry. sta., N. E. R., S. Northumberland, on both sides of river South Tyne, 7½ miles W. of Hexham; P.O., T.O.; smelting works and iron and brass foundries are in vicinity.

Haydon Hill, eminence, on E. border of S. Wilts, 1 mile N. of Chute; has traces of ancient earthwork.

Haydon's Road, ry. sta., L. B. & S. C. & L. & SW. Jt. R., 1 mile NE. of Wimbledon sta.

Haydor, par. and vil., S. Lincolnshire, 6 miles NE. of Grantham; 2892 ac., pop. 380.

Haye Park, seat, on N. border of Herefordshire, 2 miles SW. of Ludlow.

Haye Puits, ancient mansion, 2 miles NW. of St. Peter Port, Guernsey, Channel Islands.

Hayes.—hamlet, N. Devon., 4 miles W. of Chulmleigh.—**2. Hayes,** place, Dorset, 5 miles SW. of Shaftesbury.—**3. Hayes,** par. and vil. with ry. sta., SE. & C. R., NW. Kent, 4 miles SE. of Beckenham; 1282 ac., pop. 838; P.O., T.O., at **H.** sta.; **Hayes Place,** near the church, was the seat of the Earl of Chatham, and birthplace of his son William Pitt (1759–1806); **Hayes Common** lies to S. of vil.—**4. Hayes,** par. and vil., with ry. sta. (**Hayes and Harlington**), G. W. R., Middlesex, 3 miles SE. of Uxbridge and 11 miles W. of Paddington sta., London; par., 3311 ac., pop. 2594; P.O., T.O. The sta. is 1½ mile S. of the village.—**5. Hayes,** hamlet, S. Shropshire, on river Rea, 12 miles SW. of Shrewsbury.—**6. Hayes,** ancient seat in vicinity of Oswestry, N. Shropshire.

Hayes.—island in river Shannon, at head of Lough Derg, co. Tipperary; 9 ac., pop. 9.—**2. Hayes,** seat, 4 miles NE. of Navan, mid. co. Meath; P.O.

Hayes, Great, vil., N. Devon, near Chulmleigh.

Hayes Barton, old seat, E. Devon, 4 miles SW. of Sidmouth; was the birthplace of Sir Walter Raleigh (1552–1618), statesman and historian, and is now a farmhouse; **Hayes Wood,** in vicinity, is a popular resort of pleasure-seekers.

Hayes Castle, ruined seat of the Moresby family, near the coast of Cumberland, 3½ m. NE. of Whitehaven.

Hayes End, ham., Middlesex, 2 m. SE. Uxbridge; P.O., T.O.

Hayes Park, seat, N. co. Down, in neighbourhood of Belfast.

Hayeswater, small lake, Westmorland, on W. side of High Street Mountain, 5 miles W. of Shap.

Hayfield, par. and vil. with ry. sta., G. C. R., N. Derbyshire, near W. border of co. and 9 m. SE. of Stockport and 18½ miles SE. of Manchester by rail; 7920 ac., pop. 2614; alt. of ry. sta., 610 ft.; P.O., T.O.

Hayfield House.—seat, on NW. side of Loch Awe, Argyllshire, 7 miles SE. of Taynuilt.—**2. Hayfield House,** near Rutherglen, Lanarkshire.

Hayfield Little, vil., NW. Derbyshire, 3 miles N. of Chapel-en-le-Frith.

Haygrove, hamlet, ½ m. W. of Bridgwater, W. Somerset.

Hayholme, ham., E. R. Yorkshire, 6½ m. NE. of Beverley.

Haylands, SW. suburb of Ryde, Isle of Wight; P.O.

Hayle, or **Heyl.**—seaport, urb. dist., and ry sta., G. W. R., Cornwall, 4 miles SE. of St. Ives and 7 miles NE. of Penzance; urb. dist., 249 ac., pop. 1084; P.O., T.O.; has engineering works and lucrative fisheries; on W. side of entrance to harbour are 2 fixed lights seen 6 miles; Hayle is now a sub-port of Penzance.—**2. Hayle,** river, Cornwall; rises near Crowan, and flows W. and NW. to St. Ives Bay, is 10 miles long.

Hayle Bay, small bay, on W. coast of Cornwall, on E. side of Padstow Bay.

Hayle Place, seat, in S. vicinity of Maidstone, mid. Kent.

Hayles Abbey, small but interesting ruin, 2 miles NE. of Winchcomb, Gloucestershire.

Hayling, island, off the coast of S. Hants, between Langston and Chichester harbours; P.O., T.O., called **Hayling Island;** is 4 miles long and 1½ wide, and is connected with Havant by a bridge and branch railway; comprises the pars. of North and South Hayling.

Hayling Island, ry. sta., L. B. & S. C. R., S. Hants, 4½ miles S. of Havant.

Hayling, North, par. and vil. with ry. sta., L. B. & S. C. R., S. Hants, 3 miles S. of Havant; 1354 ac., pop. 279. Is a favourite bathing resort.

Hayling, South, par. and vil. with ry. sta. (**Hayling Island**), L. B. & S. C. R., S. Hants, on the English Channel, 5 miles S. of Havant; 2577 ac., pop. 1333; is a rising watering-place.

Hayling House, seat, 1 mile S. of Croydon, Surrey.

Haymarket, dist. and ry. sta., N. B. R., in W. of Edinburgh; has flour mills.

Hayne.—hamlet and seat, E. Devon, 5 miles S. of Moreton Hampstead.—**2. Hayne,** seat, on W. border of Devon, 6½ miles NE. of Launceston.—**3. Hayne,** hamlet, N. Devon, 4½ miles NE. of Cullompton.—**5. Hayne,** hamlet, W. Somerset, near Watchet.

Haynes, par. and vil., Bedford, 4 m. NE. of Ampthill; 2607 ac., pop. 746; P.O., T.O.; also P.O. at **Haynes Church End. H. Park** is a seat.

Haynestown.—par., E. co. Kildare, 3 miles E. of Naas; 459 ac., pop. 20.—**2. Haynestown,** par., mid. co. Louth, 2 miles S. of Dundalk; 1981 ac., pop. 193.

Haynford, vil., 6½ m. N. of Norwich, E. Norfolk; P.O.

Hayocks Lodge, 1 mile NE. of Stevenston, Ayrshire.

Hays House, seat, co. Meath, 4 m. NE. of Navan.

Hayscastle, par., Pembrokeshire, on river West Cleddau, 6½ miles N. of Haverfordwest; 4587 ac., pop. 310; P.O., called **Hayscastle Cross.**

Hayshaw, hamlet, E. div. West-Riding Yorkshire, 4 miles SE. of Pateley Bridge.

Hayside, Lancashire. See HEYSIDE.

Hayside Row, part of vil. of SOUTHBOOK: which see.

Hayston Hill, hill with ancient circular moat, in E. of Glamis par., Forfarshire; alt., 900 ft.

Haystone, place, S. Wilts, 4 miles S. of Hindon.

Haystoune, old seat (built 1660, and now a farmhouse), property of the Hays of Haystoune, in co. and 2 miles SE. of Peebles, on Glensax Burn.

Hayswater, tarn, Westmorland. See HAYESWATER.

Hayton.—par. and vil., E. Cumberland, at confluence of rivers Irthing and Gelt, 2½ miles SW. of Brampton sta.; 7844 ac., pop. 1216; P.O.—**2. Hayton,** hamlet, W. Cumberland, 5 miles NE. of Maryport; P.O. See HAYTON AND MEALO.—**3. Hayton,** par. and vil., N. Notts, 3 miles NE. of East Retford; 2406 ac., pop. 233. **Hayton Castle** is a seat.—**4. Hayton,** par. and vil., E. R. Yorksh., 2½ m. SE. of Pocklington—par., 1899 ac., pop. 168; P.O.

Hayton, vil., 2 miles from Glencarse sta., Perthshire.

Hayton, Upper and **Lower,** 2 hamlets, S. Shropshire, on river Corve, 4 m. N. of Ludlow.

Hayton and Mealo, coast par., W. Cumberland, 5 miles NE. of Maryport; 1872 ac., pop. 285; P.O., called **Hayton.**

Haytor Vale, vil. with hotel, E. Devon, on E. border of Dartmoor Forest, 4½ miles NE. of Ashburton; 1 mile W. are **Haytor Rocks** (alt., 1491 ft.), containing ancient remains, and commanding a fine view; quarries of excellent granite are here.

Hayward, New and **Old,** 2 hamlets, on W. border of Berks, 2 miles N. of Hungerford.

Hayward Mill, place, S. Hants, on river Lymington, 4 miles N. of Lymington; adjacent is the picturesque ruin of **Hayward House.**

Haywards Cross, hamlet, SW. Worcestershire, 9 miles NW. of Upton.

Hayward's Heath, urb. dist., par., and small market town, with ry. sta., L. B. & S. C. R., Cuckfield par., E. Sussex, 13 miles N. of Brighton and 37¾ m. S. of London by rail—urb. dist. and par., 928 ac., pop. 3717; P.O., T.O. Market day, *Friday.* SE. of the town is the Sussex Lunatic Asylum. The largest cattle sale in Sussex is held here.

Haywood.—hamlet, 2½ miles E. of Burgh Wallis, E. div. West-Riding Yorkshire.—**2. Haywood,** par., in co. and 3½ miles SW. of Hereford; 1565 ac., pop. 144. **H. Lodge** is a seat.—**3. Haywood,** place, S. Shropshire, 8 miles NE. of Cleobury Mortimer.

Haywood, mining vil. with ry. sta., C. R., Lanarkshire, 1½ mile E. of Wilsontown; pop. 853; alt. of ry. sta., 843 ft.; P.O., T.O., at **H.** sta.

Haywood, Great, eccl. dist. and vil., Colwich and Stowe pars., W. Staffordshire—dist., pop. 594; vil., 5 miles SE. of Stafford; P.O., T.O.; near is the seat of **Haywood House.**

Haywood, Little, vil., W. Staffordshire, 1 mile from Great Haywood and 3 miles NW. of Rugeley; P.O.

Haywood House, seat, 3 m. of Abbeyleix, Queen's co.

Haywood Lodge, seat, near Wycombe, Bucks.

Haywood Oaks, par., N. Notts, ½ mile E. of Blidworth; 677 ac., pop. 28.

Hazebore'. See HAPPISBURGH.

Hazel——. See also HAZLE——, HASEL——, and HASLE——.

Hazel End, hamlet, W. Essex, 2 miles NE. of Bishop Stortford.

Hazel Grove and Bramhall, urb. dist. and par. with ry. stas., L. & NW. and M. Rys., 2¼ miles SE. of Stockport and 8½ miles SE. of Manchester by rail, NE. Cheshire; also **Bramhall** sta., L. & NW. R., which is 2½ m. SW. and 1½ m. SE. of Cheadle Heath sta.—urb. dist. and par., 5448 ac., pop. 7934; P.O., T.O., called **Bramhall;** has a cotton factory and silk-throwing mill.

Hazel Slade, ham., 2 m. NE. of Cannock, W. Staffordshire.

Hazelbank, vil., in co. and 3½ miles NW. of Lanark, on river Clyde; pop. 319; P.O.

Hazelbeach.—par. and vil., Northamptonshire. See HASELBEECH.—**2. Hazelbeach,** pl. with inn, Milford Haven, Pembrokeshire, opposite Pembroke Dock. Here are two fixed lights visible 3 miles.

Hazelbech, seat of Lord Hawksbury, Northamptonshire, 8 m. E. of Market Harborough.

Hazelbury-Plucknett, Somerset, 6 miles SW. of Yeovil; P.O. See HASELBURY-PLUCKNETT.

Hazelby House, seat, near N. border of Hants; post-town, East Woodhay, Newbury.

Hazeldean. See HASSENDEAN.

Hazeldean House, Renfrewshire, 4½ m. SW. of Busby.

Hazeleigh, par., E. Essex, 2½ miles SW. of Maldon; 992 ac., pop. 132.

Hazeley, Hants. See MATTINGLEY WITH HAZELEY.

Hazelhatch, vil. with ry. sta. (**Hazelhatch and Celbridge**), in co. and 10½ miles W. of Dublin; P.O.

Hazells, hamlet, S. Shropshire, 9 miles SW. of Shrewsbury.

Hazelpit House, seat, W. Queen's co., 3 m. SW. of Castletown.

Hazelrigg, South, hamlet, 3½ miles SW. of Belford, N. Northumberland.

Hazelriggs, vil., S. Northumberland, on river Tyne, 1 mile N. of Killingworth sta.

Hazelslade, ham., 1¾ m. NE. of Hednesford, S. Staffordshire; P.O.

Hazelwell, ry. sta., M. R., NE. Worcestershire, in S. sub. of Birmingham and 1½ m. SW. of Moseley sta.

Hazelwood.—ry. sta., M. R., in co. and 6½ miles N. of Derby. See HAZLEWOOD.—**2. Hazelwood,** hamlet, S. Devon, 5 m. NW. of Kingsbridge.

Hazelwood House, seat, in co. and 2 miles SE. of Sligo, on Lough Gill.

Hazely Heath, place, N. Hants, 4 m. N. of Odiham. See MATTINGLEY AND HAZELY HEATH.

Hazle——. See also HAZEL——, HASEL——, and HASLE——.

Hazle Rock, seat of Viscount Avonmore, 5 miles SE. of Westport, W. co. Mayo.

Hazlebadge, par., N. Derbyshire, 3 miles NE. of Tideswell; 822 ac., pop. 40.

Hazlefield House, seat, Kirkcudbright, 11 miles SW. of Dalbeattie.

Hazlegrove House, seat, S. Somerset, 5½ miles NE. of Ilchester.

Hazlehead, seat, in co. and 3 miles W. of Aberdeen.

Hazlehead Bridge, hamlet with ry. sta., G. C. R., in par. and 4 m. W. of Penistone, S. div. West-Riding Yorkshire; alt. of ry. sta., 867 ft.; P.O.

Hazlemere, eccl. dist. and hamlet, Chipping Wycombe, Hughenden, and Penn pars., Bucks; pop. 961; hamlet, 3 m. NE. of Wycombe; P.O.

Hazler Hill, eminence, S. Shropshire, 1 mile SE. of Church Stretton; alt., 1137 ft.

Hazles, The, seat, 1½ m. W. of Prescot, Lancashire.

Hazleton, or **Hazledon,** par. and vil., E. Gloucestershire, 4 miles SE. of Andoversford sta. and 3 miles NW. of Northleach; par., 1566 ac., pop. 145; P.O., T.O., called **Haselton.**

Hazlewood.—par. and vil. with ry. sta., on river Derwent, in S. of co. and 6½ miles N. of Derby; 1232 ac., pop. 406; P.O.—**2. Hazlewood,** par., E. Suffolk, 2 miles NW. of Aldeborough; 1740 ac., pop. 107.—**3. Hazlewood,** hamlet and seat, 3 miles SW. of Tadcaster, N. div. W. R. Yorkshire. See STUTTON WITH HAZLEWOOD.—**4. Hazlewood,** seat, 1¾ mile SE. of King's Langley, SW. Hertfordshire.

Hazlewood with Storiths, par., 7 m. NE. of Skipton, N. div. W. R. Yorkshire, on r. Wharfe; 3529 ac., pop. 176.

Hazon and Hartlaw, par., N. Northumberland, 6 miles S. of Alnwick; 1447 ac., pop. 59.

Hea Moor, W. Cornwall. See HEAMOOR.

Heacham, or **Higham,** coast par. and vil. with ry. sta., G. E. R., W. Norfolk, 3 miles S. of Hunstanton sta. by rail; 3590 ac., pop. 1325; P.O., T.O.; the par. contains the seat of **Heacham Manor.**

Head, lough, 1 mile long, co. Fermanagh, ½ mile SW. of Lisnaskea.

Head of Ayr, precipitous promontory, in co. and 4 miles SW. of Ayr, at S. side of Bay of Ayr.

Headborough House, seat, 6 miles S. of Cappoquin, W. co. Waterford.

Headbourne Worthy, par. and vil., S. Hants, on river Itchin, 2 m. N. of Winchester; 1785 ac., pop. 205.

Headcorn, par. and vil. with ry. sta., SE. & C. R., mid. Kent, on river Beult, 9 m. SSE. of Maidstone; 5077 ac., pop. 1405; P.O., T.O. Market day, *Wednesday.*

Headford.—vil., in co. and 20 miles N. of Galway, and 12 miles W. of Tuam ry. sta.; pop. 511; P.O., T.O. Market day, *Tuesday;* adjacent is **Headford Castle,** seat.—**2. Headford,** vil. with ry. sta. (**Headford Junction**), G. S. & W. R., 8 m. E. of Killarney, co. Kerry; P.O.

Headfort House, seat of Marquis of Headfort, 1 m. NE. of Kells, co. Meath.

Heading Hill, eminence, E. Aberdeenshire, 4 miles NW. of Peterhead.

Headingley, Far. See FAR HEADINGLEY.

Headingley cum Burley, par. and ry. sta. (**Headingley**), N. E. R., in NW. of bor. of Leeds, E. div. W. R. Yorkshire, on river Aire; 3185 ac., pop. 41,561; P.O., T.O., called **Headingley.** Bleachworks and worsted and flax mills are in vicinity. Here is the pumping station of the Leeds Corporation Waterworks.

Headington, par. and vil., Oxfordshire—par., 1955 ac., pop. 3422; vil. 2½ miles NE. of Oxford; P.O., T.O.; in vicinity is the seat of **Headington House;** on **Headington Hill** stands the Oxford Lunatic Asylum.

Headington Quarry, eccl. dist. and vil., Forest Hill and Headington pars., Oxfordshire—dist., pop. 1430; vil., 3 miles NE. of Oxford; P.O.

Headlam, par., S. Durham, 7½ miles NW. of Darlington; 808 ac., pop. 87.

Headless Cross, eccl. dist. and vil., Feckenham and Tardebigg pars., E. Worcestershire, and Ipsley par., W. Warwickshire—dist., pop. 3775; vil., 5 miles SE. of Bromsgrove; P.O., T.O. This district is noted for the beauty of the surrounding scenery.

Headlesscross, dist., 9 miles NW. of Carnwath, Lanark.

Headley.—par., vil., and seat, E. Hants, 8 miles S. of Farnham ry. sta.; 6923 ac., pop. 2497; P.O., T.O. **H. Park** is a seat.—**2. Headley,** par. and vil., W. Surrey,

4 miles NW. of Reigate; 1640 ac., pop. 394; P.O., T.O. Here are the seats of **H. Grove** and **H. Park.**—**3. Headley,** ham., 4 miles SE. of Newbury, N. Hants; P.O.

Headley Heath.—tract, in par. and vicinity of Headley, W. Surrey.—**2. Headley Heath,** hamlet, E. Worcestershire, 4½ miles NW. of King's Norton ry. sta.

Headon, par., N. Notts, 4 miles SE. of East Retford; 2347 ac., pop. 196 (including **Upton**); contains the seat of **Headon Park.**

Headon Head, headland, at N. extremity of Alum Bay, Isle of Wight.

Head's Nook, ry. sta., N. E. R., 5 miles SW. of Brampton, NE. Cumberland; P.O., T.O.

Headshaw Loch, W. Roxburghshire, 4½ miles SW. of Lilliesleaf.

Headstone and **Headstone Drive,** places, respectively 1 mile and 1¾ mile E. of Pinner, Herts; the former was at one time a residence of the Archbishops of Canterbury.

Headwood, ry. sta., B. & N. C. R., 5¼ miles SW. of Larne, E. co. Antrim.

Heage, urb. dist., par., and vil., S. Derbyshire, 2½ miles NE. of Belper; urb. dist. and par., 2367 ac., pop. 2889; P.O.; in vicinity is the hamlet of **Nether Heage.**

Healand, ham., N. Devon, 2½ m. SE. of Torrington.

Healaugh.—hamlet, N. R. Yorkshire, on river Swale, 1½ mile SW. of Reeth.—**2. Healaugh,** par., W. R. Yorkshire, 3½ miles NE. of Tadcaster; 2771 ac., pop. 239; P.O.; contains the seats of **H. Hall** and **H. Old Hall.**

Healaval More and **Healaval Beg,** 2 adjacent summits, Skye Island, 3 miles and 4 miles SW. of Dunvegan, 1538 ft. and 1601 ft. high; are also called Macleod's Table North and Macleod's Table South.

Heald, hamlet, 2 miles NE. of Bacup, NE. Lancashire.

Heale House, old mansion, 4 miles NW. of Salisbury, S. Wilts; Charles II. took shelter here after the battle of Worcester; **Heale Hill** in vicinity has some traces of an ancient British vil.

Healey.—eccl. dist. and vil. with ry. sta. (**Shawclough and Healey**), L. & Y. R., Rochdale par., SE. Lancashire—dist., pop. 2242; vil., 2 miles NW. of Rochdale; P.O. T.O.; in vicinity is the seat of **Healey Hall.**—**2. Healey,** hamlet, S. div. West-Riding Yorkshire, 1 mile N. of Dewsbury.—**3. Healey,** ham., 3 miles SW. of Masham, North-Riding Yorkshire; P.O. See HEALEY WITH SUTTON.—**4. Healey,** par., S. Northumberland, 7 m. E. of Hexham; 2389 ac., pop. 85.

Healey, Mount, par., N. Northumberland. See MOUNT HEALEY.

Healey House, ry. sta., L. & Y. R.; S. div. W. R. Yorkshire, 4 miles SW. of Huddersfield.

Healey and Combhill, par., N. Northumberland, 8 miles NW. of Morpeth; 851 ac., pop. 20.

Healey with Sutton, par., 2 miles SW. and in urb. dist. of Masham, N. R. Yorkshire; 4661 ac., pop. 166; P.O.

Healeyfield, par., in co. and 7½ miles NW. of Durham; 2168 ac., pop. 891.

Healing, par., vil., and ry. sta., G. C. R., N. Lincolnshire, 4 miles W. of Grimsby; 1336 ac., pop. 227; P.O. **H. Manor** is a seat.

Healthfield House, seat, co. Wexford, 1½ m. S. of Killurin sta.

Healthwaite Hill, hamlet, E. div. West-Riding Yorkshire, 8 miles N. of Leeds.

Healy's Bridge, ry. sta., Cork and Muskerry Ry., in co. and 4¾ miles W. of Cork.

Healy Castle, ruin, Betley par., N. Staffordshire.

Heamoor, vil., SW. Cornwall, 1 mile NW. of Penzance; P.O., T.O.

Heaning Force, waterfall, on river Ure, N. R. Yorkshire, near Askrigg.

Heanley, ham., N. Warwickshire, 5 m. S. of Tamworth.

Heanor, urb. dist., town, and par., with ry. stas., M. and G. N. Rys., S. Derbyshire, 3½ miles NW. of Ilkeston—urb. dist., 3509 ac., pop. 16,249; par., 1578 ac., pop. 12,418; P.O., T.O.; is situated in the midst of an extensive coal district, and has ironworks; in vicinity of town is the former seat of **Heanor Hall,** now the District Technical School.

Heanton Punchardon, par. and vil., N. Devon, 4½ miles NW. of Barnstaple; 2442 ac., pop. 404.

Heanton Satchville, seat of Lord Clinton, 4½ miles NW. of Hatherleigh, N. Devon.

Heanwood, place, near Solihull, N. Warwickshire; a Benedictine nunnery was founded here in the reign of Henry II.

Heap Bridge, pl., on river Roch, ½ m. SE. of Bury, SE. Lancashire; P.O., T.O.

Heapey, par. with ry. sta., L. & NW. & L. & Y. R., N. Lancashire, 2½ miles NE. of Chorley; pop. 543.

Heapham, par., mid. Lincolnshire, 4 miles SE. of Gainsborough; 1238 ac., pop. 121; P.O.

Hearson, place, N. Devon, 5 miles SE. of Barnstaple.

Heart Law, mt., SE. Haddingtonshire, 3 m. SW. of Oldhamstocks; alt., 1283 ft.

Hearthstane Burn, right affluent of river Tweed, ¼ m. S. of Crook inn, SW. Peeblesshire.

Heasley, hamlet, N. Devon, 5 miles NE. of South Molton.

Heast, hamlet, Skye island, Inverness-shire, on Loch Eishort, 5 miles SE. of Broadford.

Heath.—hamlet, 2 miles N. of Leighton Buzzard, Bedfordshire. See HEATH AND REACH.—**2. Heath,** par. and vil., with ry. sta., G. C. R., E. Derbyshire, 5 miles SE. of Chesterfield; 1676 ac., pop. 756; the sta. is 1 mile SW. of the vil.; P.O., T.O.—**3. Heath,** hamlet, Herefordshire, 6½ miles W. of Ludlow.—**4. Heath, The,** ham., 1 mile SW. of King's Walden, NW. Hertfordshire.—**5. Heath,** par., Oxfordshire. See HETHE.—**6. Heath,** par., S. Shropshire, 7½ miles NE. of Ludlow; 850 ac., pop. 60.—**7. Heath,** vil., S. div. W. R. Yorkshire, on river Calder, 2 miles E. of Wakefield; P.O.; in vicinity is the seat of **Heath Hall.** See WARMFIELD WITH HEATH.

Heath, Little.—hamlet, S. Essex, 3 m. W. of Romford.—**2. Heath, Little,** place, Middlesex, 3 miles N. of Barnet; P.O., T.O.—**3. Heath, Little,** hamlet, N. Warwickshire, 2 miles NE. of Coventry; P.O.

Heath, Nether and **Upper,** 2 hamlets, S. Shropshire, 11 miles SW. of Shrewsbury.

Heath Charnock, par., N. Lancashire, 2½ miles SE. of Chorley; 1599 ac., pop. 1101.

Heath Cottage, pl., in co. and 4 miles from Elgin; P.O.

Heath End.—hamlet, ¾ mile N. of Rushall, E. Staffordshire; P.O.—**2. Heath End,** 3 miles S. of Farnham, W. Surrey; P.O., T.O.

Heath Farm, place, N. Shropshire, 7½ miles SE. of Oswestry.

Heath Green, hamlet, 1½ mile NE. of Beoley, E. Worcestershire.

Heath Hall, seat, SE. co. Armagh, 2 m. SW. of Newry.

Heath Hayes, pl., 2 m. from Hednesford, S. Staffordshire; P.O.

Heath Hill, pl., W. Worcestershire, 2 miles SW. of Upton-on-Severn.

Heath House.—seat, Hants; post-town, Petersfield.—**2. Heath House,** seat, on S. border of Shropshire, adjacent to Herefordshire, 2 miles NW. of Leintwardine.—**3. Heath House,** hamlet and seat, mid. Somerset, 8 miles W. of Wells.—**4. Heath House,** seat, N. Staffordshire, 7 m. NW. of Uttoxeter.

Heath House.—seat, SW. co. Leitrim; post-town, Carrick-on-Shannon.—**2. Heath House,** seat, 4 miles NE. of Maryborough, NE. Queen's co.

Heath Row, ham., Middlesex, 4 miles NW. of Hounslow.

Heath Side, pl., W. Surrey, 6½ miles NE. of Guildford.

Heath Town, or **Wednesfield Heath,** urb. dist. and par. with ry. sta., M. R., in NE. suburbs of Wolverhampton, S. Staffordshire; urb. dist. and par., 885 ac., pop. 9441; P.O., T.O.

Heath and Reach, par. and vil., Bedfordshire—2390 ac., pop. 1062; vil., 2 m. N. of Leighton Buzzard, SW. Bedfordshire; P.O.

Heathcote.—hamlet, N. Derbyshire, 5½ miles W. of Winster.—**2. Heathcote,** place, in co. and 4 miles SW. of Warwick.

Heathencote, hamlet, S. Northamptonshire, 1 mile SE. of Towcester.

Heather, par., vil., and ry. sta. (**Heather and Ibstock**), L. & NW. and M. Jt. Rys., S. Leicestershire, on river Sence, 14 miles SW. of Loughborough; 1042 ac., pop. 624; P.O.; contains the seat of **Heather Hall.**

Heatherden House, seat, near NE. border of Sussex; post-town, Hawkhurst.

Heatherlie, *quoad sacra* par., Selkirk par., NE. Selkirkshire; pop. 2146.

Heatherslaw, hamlet, N. Northumberland, 6 miles NW. of Wooler.

Heatherton Park, seat, 1½ mile N. of Wellington, W. Somerset.

Heathery Cleugh, eccl. dist. and vil., Stanhope par., S. Durham—dist., pop. 1048; the vil. is 1 mile from Stanhope sta.

Heathery Row, part of vil. of GASSTOWN: which see.

Heathfield.—ry. sta., G. W. R., 3¾ miles NW. of Newton Abbot sta. and 9 m. SE. of Moreton Hampstead, Devon; P.O., T.O.—**2. Heathfield,** par., W. Somerset, 5 miles NW. of Taunton; 696 ac., pop. 68.—**3. Heathfield,** par. and vil. with ry. sta., L. B. & S. C. R., E. Sussex, 8 miles N. of Hailsham; 8032 ac., pop. 2745; P.O., T.O.; in vicinity are the seats of **Heathfield Park** (once the property of General Elliot, of Gibraltar fame) and **Heathfield Lodge**; also **Heathfield** (or **Gibraltar**) **Tower,** 500 ft. above sea-level, erected in memory of General Elliot; in vicinity is the house **H. Tower**; P.O.—**4. Heathfield,** hamlet, E. div. West-Riding Yorkshire, 2½ m. NW. of Pateley Bridge sta.

Heathfield, part of vil. of GARNKIRK: which see.

Heathfield, seat, S. co. Limerick, 8½ m. SE. of Newcastle.

Heathfield Ho., seat, 1¼ mile N. of Fareham, S. Hants.

Heathfield Lodge, seat, 4½ miles NE. of Christchurch, S. Hants.

Heathfield Common, hamlet, 1 mile NE. of Heathfield, E. Sussex.

Heathpool, par., N. Northumberland, on College Burn, 6 miles NW. of Wooler; 1124 ac., pop. 17.

Heath's Court, seat, near Ottery St. Mary, S. Devon.

Heathton, ham., S. Shropshire, 6½ m. E. of Bridgnorth.

Heathwaite.—hamlet, N. Lancashire, 3 miles E. of Broughton in Furness.—**2. Heathwaite,** hamlet, North-Riding Yorkshire, 4 miles SW. of Stokesley.

Heathylee, par., N. Stafford, on r. Manifold, 2 m. W. of Longnor; 5535 ac., pop. 353.

Heatley, hamlet, 1 mile NW. of Abbots Bromley, W. Staffordshire.

Heatley Heath, hamlet with ry. sta. (**Heatley and Warburton**), L. & NW. R., N. Cheshire, 1½ mile W. of Dunham Massey and 12½ miles SW. of Manchester; P.O.

Heaton.—(Christ Church) eccl. dist., Deane par., SE. Lancashire, 2 miles NW. of Bolton; pop. 1896; contains the seat of **Heaton Grove.**—**2. Heaton,** hamlet, in co. and 2½ miles SW. of Lancaster. See HEATON WITH OXCLIFFE.—**3. Heaton,** par. with ry. sta., N. E. R., S. Northumberland, in NE. of co. bor. of Newcastle upon Tyne; 911 ac., pop. 16,007.—**4. Heaton,** par., 4 miles NW. of Leek, N. Staffordshire, on river Dane; 2689 ac., pop. 359.—**5. Heaton,** ward in co. bor. of Bradford, N. div. West-Riding Yorkshire; pop. 16,643. Here is a low-level service reservoir, Bradford water supply—top water area, 8¼ ac.; holding capacity, 33,891,000 gallons; P.O.—**6. Heaton,** or **Castle Heaton,** ham., N. Northumberland, 3 miles NE. of Cornhill. Here are the ruins of **H. Castle.**—**7. Heaton.** See also HETTON.

Heaton, Great, pl., SE. Lancashire, on river Irk, 4 miles N. of Manchester; here is **Heaton Park,** seat of the Earl of Wilton.

Heaton, Little, SE. Lancashire, 5 miles N. of Manchester.

Heaton, Upper, hamlet, S. div. West-Riding Yorkshire, 2 m. NE. of Huddersfield.

Heaton Chapel, ry. sta., L. & NW. R., SE. Lancashire, 4¾ miles SE. of Manchester; P.O.

Heaton Earls, West-Riding Yorkshire. See EARLS HEATON.

Heaton Hall.—seat, on river Lune, N. Lancashire, 3 miles SE. of Morecambe.—**2. Heaton Hall,** seat, near Bingley, West-Riding Yorkshire.

Heaton Lodge, seat, S. div. West-Riding Yorkshire, 3½ miles NE. of Huddersfield.

Heaton Mersey, eccl. dist. and vil. with ry. sta., M. R., Manchester par., SE. Lancashire—dist., pop. 2957; vil., on river Mersey, 2 miles W. of Stockport; P.O., T.O.

Heaton Moor, eccl. dist., Manchester par., SE. Lancashire; pop. 2706; P.O., T.O.

Heaton Norris, urb. dist., town, and par., with ry. stas. (**H. N.** and **H. Chapel**), L. & NW. R., SE. Lancashire, on river Mersey, 5¾ miles SE. of Manchester—urb. dist. and par., 1635 ac., pop. 9474; P.O., T.O.; is connected with Stockport by several bridges and a railway viaduct; has extensive cotton factories, bleaching works, and iron foundries.

Heaton Park, ry. sta., L. & Y. R., and seat of the Earl of Wilton, SE. Lancashire, 4 miles N. of Manchester; P.O., T.O. See HEATON, GREAT.

Heaton Reddish, eccl. dist., Manchester par., SE. Lancashire; pop. 3099.

Heaton Royds, seat, E. div. W. R. Yorkshire, near Leeds.

Heaton Shay, district, in NW. suburbs of Bradford, E. div. West-Riding Yorkshire.

Heaton with Oxcliffe, par., in co. and 2½ miles SW. of Lancaster; 2032 ac., pop. 165.

Heaves Lodge, seat, 3 m. N. of Milnthorpe, Westmorland.

Heavitree, urb. dist., par., and vil., E. Devon—urb. dist. and par., 3484 ac., pop. 7529; vil., 1 mile E. of Exeter; P.O., T.O. Here is the Exeter City Asylum.

Hebble, stream, 8 m. long, flowing E. of Halifax to river Calder, W. R. Yorkshire.

Hebburn.—urb. dist., par., and town, with ry. sta., N. E. R., N. Durham, on river Tyne, 3 miles SW. of South Shields; urb. dist. and par., 1241 ac., pop. 20,901; P.O., T.O.; also P.O. at **Hebburn Colliery** and P.O. at **Hebburn New Town**; chemical works and shipbuilding employ most of the inhabitants; in vicinity is the seat of **Hebburn Hall.**—**2. Hebburn,** par., N. Northumberland. See HEPBURN.

Hebden.—par., N. div. W. R. Yorkshire, on river Wharfe, 8 miles NE. of Skipton; 3582 ac., pop. 199; P.O.; contains **Hebden Moor.**—**2. Hebden,** river, N. div. West-Riding Yorkshire; rises on W. border, and flows 8 miles SE. to the Calder at Hebden Bridge.

Hebden Bridge, urb. dist., par., and town, with ry. sta., L. & Y. R., on river Hebden, N. div. W. R. Yorkshire, 4 miles NE. of Todmorden and 9 miles NW. of Halifax; urb. dist. and par., 475 ac., pop. 7536; P.O., T.O.; has mfrs. of cotton, silk, calicoes, and fustians; it has also dyeworks, iron foundries, sawmills, and shuttle manufactories.

Heber's Ghyll, beautiful ravine with waterfalls, ½ m. W. of Ilkley, W. R. Yorkshire.

Hebrides, The (or **Western Islands**), the collective name of the islands on the W. coast of Scotland; about 100 of them are inhabited. They are geographically divided into the Inner Hebrides, comprising the 3 groups of Islay, Mull, and Skye, and extending from The Aird, in N. of Skye, to the Mull of Islay, a distance of 150 miles; the Outer Hebrides (separated from the Inner Hebrides by the Minch), or The Long Island, comprising Lewis, Harris, North Uist, Benbecula, South Uist, Barra, &c., and extending from the Butt of Lewis to Barra Head, a distance of 130 miles; and the small St. Kilda group about 40 miles W. of N. Uist. Anciently they comprehended also the islands in the Firth of Clyde, the peninsula of Kintyre, the island of Rathlin, and the Isle of Man. They are politically divided between the shires of Ross and Cromarty, Inverness, and Argyll. The principal towns are Stornoway, in Lewis; Tobermory, in Mull; Bowmore, in Islay; and Portree, in Skye. The Hebrides are the *Hebudes* of Pliny, and the *Sudreys*, or Southern Islands, of the Norwegians, by whom they were held from the close of the 9th century till 1266, when they were transferred to Scotland. In 1346 they fell under the sway of the "Lords of the Isles," who for nearly 200 years affected independent sovereignty; and they continued to be a scene of turbulence until the abolition of heritable jurisdictions in 1748. The humid climate of the Hebrides is unsuitable for corn crops, and only a comparatively small portion of the soil is arable. The principal crops are oats, barley, and potatoes. Much of the surface is occupied by sheep-farms and moors. The raising of cattle and sheep, and distilling (principally in Islay) are the principal industries. The mfr. of kelp, which was at one time extensively carried on, is now almost extinct; the fisheries, which were formerly important, have also decreased in value. The exports include live stock, wool, limestone, and slate. The Hebrides are visited by great numbers of tourists, and have regular steamboat communication with Oban and Glasgow. There are lighthouses at the Butt of Lewis, Tiumpan Head, Stornoway, Monach islands, Scalpay island, Ushinish, Eilean More, and Barra Head.

Hebron.—5 miles SE. of Llanboidy, Carmarthenshire; P.O.—**2. Hebron,** par. and vil., N. Northumberland, 2½ m. N. of Morpeth; 1089 ac., pop. 70.—**3. Hebron,** ry. sta., Snowdon Mountain Line, N. Carnarvonshire.

Heck, par. with ry. sta., N. E. R., E. div. W. R. Yorkshire, 6½ miles S. of Selby; 1523 ac., pop. 189; contains the hamlets of **Great Heck** and **Little Heck.**

Heck, vil., Dumfriesshire, near river Annan, 3 miles SW. of Lockerbie.

Heckdyke, hamlet, N. Notts, 4 miles N. of Gainsborough.

Heckfield, par. and vil., N. Hants, 5½ miles N. of Odiham—par., 3232 ac., pop. 542; P.O., T.O.; in vicinity is the seat of **Heckfield Place,** with richly wooded park.

Heckingham, par., Norfolk, 2 m. E. of Loddon; 1103 ac., pop. 238; contains the seat of **Heckingham Hall.**

Heckington, par. and vil. with ry. sta., G. N. R., Lin-

colnshire, 5 miles SE. of Sleaford; 5302 ac., pop. 1604; P.O., T.O. **H. Hall** is a seat.

Heckley, Heckley Farm, and **Heckley Grange,** 3 hamlets, 2 miles N. of Alnwick, N. Northumberland; in neighbourhood is **Heckley House,** seat.

Hecklinge, hamlet, E. Kent, 2 miles SE. of Sandwich.

Heckmondwike, urb. dist., par., and market town, with ry. stas., L. & Y. and L. & NW. Rys., E. div. W. R. Yorkshire, 2 miles NW. of Dewsbury; urb. dist. and par., 636 ac., pop. 9459; P.O., T.O. Market days, *Monday* and *Tuesday;* mfrs. of blankets, carpets, rugs, &c.; there are ironworks and machine works, chemical, oil, and tallow works; coal mines are in the neighbourhood.

Hecla.—mountain, S. Uist island; alt., 1988 ft.—**2. Hecla,** island, 2½ m. long, the southernmost but one of Barra Is.

Hedderwick, hamlet, near Dubton Junction, 3 miles NW. of Montrose, NE. Forfarshire.

Heddington, par. and vil., Wilts, 3½ miles N. of Devizes; 1697 ac., pop. 299; P.O., T.O.

Heddon, hamlet, S. Devon, 3 miles NW. of Ivy Bridge; has china-clay works.

Heddon, Black, par., S. Northumb. See BLACK HEDDON.

Heddon, East and **West,** 2 adjoining pars., S. Northumberland, 8 miles NW. of Newcastle-on-Tyne—**E. H.,** 1017 ac., pop. 63; **W. H.,** 346 ac., pop. 48.

Heddon on the Wall, par. and vil. with ry. sta., N. E. R., S. Northumberland, 7 miles WNW. of Newcastle-upon-Tyne—par., 1190 ac., pop. 833; P.O., T.O.; the vil. is on the site of the Roman wall of Severus. **H. House** is a seat.

Heddons Mouth, mouth of r. **H.,** on coast of N. Devon, 4 miles W. of Lynton; is enclosed on both sides by precipitous and romantic cliffs.

Hedenham, par. and vil., S. Norfolk, 3 miles NW. of Bungay; 1802 ac., pop. 243; P.O.; in vicinity is the seat of **Hedenham Hall.**

Hedge End, par. and vil., S. Hants—1708 ac., pop. 893; vil., 5 miles E. of Southampton; P.O.

Hedgecourt, hamlet, 1 m. NW. of Godstone, mid. Surrey.

Hedgefield, vil., co. Cork, 4 miles SW. of Macroom.

Hedgefoot, hamlet, in co. and 4¾ m. SE. of Lanark.

Hedgehope Hill, eminence, Cheviot Hills, 6 miles SW. of Wooler, Northumberland; alt., 2348 ft.

Hedgeley, par., seat, and ry. sta., N. E. R., N. Northumberland, 8 miles NW. of Alnwick; 709 ac., pop. 111; contains the seat of **Hedgeley Hall;** on **H. Moor** a skirmish took place (1463) between the Lancastrians and the Yorkists in which Sir Ralph Percy was slain.

Hedgerley, par. and vil., SE. Bucks, 2¾ miles SE. of Beaconsfield; 1097 ac., pop. 147; P.O.; in vicinity of vil. is the seat of **Hedgerley Park.**

Hedgerley Dean, par., SE. Bucks, 3 m. SE. of Beaconsfield; 551 ac., pop. 200.

Hedingham, vil. with ry. sta., Colne Valley and Halstead Ry., E. Essex, 3 m. NW. of Halstead.

Hedingham, Castle, par., E. Essex. See CASTLE HEDINGHAM; in vicinity is the seat of **Hedingham Castle.**

Hedingham, Sible, par., E. Essex.

Hedley.—vil., Chester-le-Street par., N. Durham, 5½ miles SW. of Gateshead; P.O., called **Hedley Hill.**—**2. Hedley,** par., S. Northumberland, 9 miles SE. of Hexham; 2634 ac., pop. 295; P.O.—**3. Hedley,** hamlet, E. div. West-Riding Yorkshire, 3 miles SW. of Tadcaster.

Hedleyhope, par., S. Durham, 4½ miles NE. of Wolsingham; 1607 ac., pop. 1183; P.O., at **East Hedley Hope.**

Hednesford, eccl. dist. and vil. with ry. sta., L. & NW. R., Cannock and Rugeley pars., mid. Staffordshire—dist., pop. 11,473; vil., 2 m. NE. of Cannock; P.O., T.O.

Hedon, mun. bor. and par. with ry. sta., N. E. R., E. R. Yorkshire, 5¼ miles E. of Hull—mun. bor. and par., 321 ac., pop. 1010; P.O., T.O. The splendid church is known as the "King of Holderness." In the days of Edward I. Hedon ranked above Hull as an important commercial centre, but the harbour being destroyed by tidal deposits, the trade of the town gradually declined. Hedon was a parl. bor. until 1832; its chief trade is in corn.

Hedsor, par., S. Bucks, on river Thames, 4 miles SE. of Great Marlow; 542 ac., pop. 160; contains **Hedsor Park,** seat of Lord Boston; here also are the **Hedsor Paper Mills.**

Heebies, channel in the Humber, East-Riding Yorkshire, 2 miles E. of Hull.

Heeley, par. with ry. sta., M. R., in S. of bor. of Sheffield, S. div. W. R. Yorkshire; 305 ac., pop. 14,822; P.O., T.O.

Heene, coast par. and vil., W. Sussex, 1 mile NW. and in mun. bor. of Worthing; 431 ac., pop. 3019.

Heffleton, seat, near Wareham, Dorset.

Hegdale, hamlet, 2½ miles NW. of Shap, Westmorland.

Hegdale Pit, curious chalk cavern, in vicinity of Faversham, Kent.

Heigham.—NW. sub. of Norwich, E. Norfolk.—**2. Heigham.** See also HIGHAM AND POTTER HEIGHAM.

Heigham Bridge, near Potter Heigham sta., Norfolk.

Heighington.—par. and vil. with ry. sta., N. E. R., S. Durham, 5 miles NW. of Darlington; par., 2209 ac., pop. 652; P.O., T.O.—**2. Heighington,** par. with ry. sta. (**Branston and Heighington**), G. N. & G. E. Jt. R., in co. and 4 miles SE. of Lincoln; 2962 ac., pop. 655. **H. Hall** is a seat; P.O.

Heighley, par., N. Northumberland. See HIGHLAWS, HIGH and LOW.

Heightington, hamlet, W. Worcestershire, 3 miles W. of Stourport.

Heighton, South, par. and hamlet, E. Sussex, 1½ mile NE. of Newhaven; 930 ac., pop. 381.

Heights.—hamlet, E. div. West-Riding Yorkshire, 4 miles SE. of Pateley Bridge.—**2. Heights,** hamlet, S. div. West-Riding Yorkshire, 6½ miles NE. of Huddersfield.

Heights of Abraham, cliffs, N. Derbyshire, near Matlock Bath; alt., 809 ft.; so called from a resemblance to the hills of the same name at Quebec, Canada.

Heilen, Loch, 4 miles E. of Castletown, N. Caithness-shire; greatest depth, 5 ft.; alt., 113 ft.

Heilim Ferry, on Loch Erriboll, N. Sutherlandshire.

Heilinabretta, headland, E. coast of Fetlar isl., Shetland.

Heillisay, islet, W. Is., in Barra group and 2 m. NE. of Barra.

Heisker, island, Inverness-shire, in the Outer Hebrides, 7½ miles W. of North Uist; pop. 98.

Helton, vil., Roxburghshire, 2½ m. SW. of Kelso; P.O., T.O.

Hel, river, Cornwall, rises near Carnmeneley Mountain, and flows 9 miles S. past Helstone to the English Channel; the estuary is 1 mile wide at its mouth.

Helbeck, hamlet, N. R. Yorkshire, 7 miles NW. of Hawes.

Helbre (or **Hilbre**) **Islands,** group of rocks, W. Cheshire, 1 mile W. of Helbre Point; on the largest, called **Great Helbre,** the Liverpool Dock Trustees have a station.

Helbre Point, headland, at W. point of Wirral peninsula, W. Cheshire, 7 miles W. of Birkenhead.

Hele.—hamlet with ry. sta. (**Hele and Bradninch**), N. Devon, 4¼ miles SW. of Cullompton; P.O., T.O.—**2. Hele,** hamlet and bay, N. Devon, 1 mile E. of Ilfracombe.—**3. Hele,** ham., 1 mile N. of Bradford, W. Somerset.—**4. Hele,** ham., SE. Devon, 2½ miles N. of Torquay.

Hele Barton, vil., N. Devon, near Hatherleigh.

Hele Bridge.—place, on river Torridge, N. Devon, near Hatherleigh.—**2. Hele Bridge,** place, 1 mile E. of Dulverton, W. Somerset.

Helebridge, ham., 2 m. SW. of Stratton, NE. Cornwall.

Helen, Glen, Isle of Man. See GLEN HELEN.

Heleness, seat, Shetland; post-town, Cunningsburgh.

Helen's Bay, ham. with bay and ry. sta., B. & C. D. R., N. co. Down, on Belfast Lough, 9 miles NE. of Belfast; P.O., T.O. There are golf links.

Helen's Tower, in grounds of Clandeboye, of which the uppermost room contains lines written by Tennyson, Browning, and other celebrities.

Helensburgh, *quoad sacra* par., coast town (police burgh), with ry. stas. (**H.** and **H. Upper**), N. B. R., quay, and pier, Row par., Dumbartonshire, on the N. shore of the Firth of Clyde and at the entrance to the Gare Loch, opposite Greenock (distant 4 miles), 8 miles NW. of Dumbarton, 23¾ NW. of Glasgow, and 71 miles W. of Edinburgh by rail; pop. 8554; P.O., T.O. Helensburgh was founded in 1777 by Sir James Colquhoun of Luss, from whose wife it acquired its name. It is connected with Glasgow by both rail and steamer, and is one of the watering-places on the Clyde. The only industry is the herring and deep-sea fishing. On the esplanade is a monument to Henry Bell, of steam-navigation fame, who died at Helensburgh in 1830. There are two public parks; in the vicinity of the town, which is pleasantly situated, are many fine mansions and villas. See also CRAIGENDORAN.

Helensdale, seat, 1½ mile SW. of Lerwick, Shetland.

Helesborough, headland, N. Devon, on E. side of entrance to Ilfracombe Harbour; alt., 447 ft.

Helford.—river, S. Cornwall; rises 4 miles W. of Penryn; flows S. then E. to English Channel, and is 10 miles long.—**2. Helford,** small port, on estuary of river Helford, S. Cornwall, 8 miles SE. of Helston; has a ferry; P.O., T.O.

Helhoughton, par. and vil., W. Norfolk, on r. Wensum, 4½ m. SW. of Fakenham; par., 1687 ac., pop. 335; P.O.

Helidon, Northampton. See HELLIDON.

Heligan, hamlet and seat, E. Cornwall, 3 miles S. of St. Austell.

Helion Bumpstead, par., N. Essex, 7 miles NE. of Thaxted; 2853 ac., pop. 576; P.O.

Hell Becks, several small streams, near the sources of the Eden and the Ure, North-Riding Yorkshire, near Hawes.

Hell Garth, near Kiddal Hall, 1 m. SE. of Thorner, W. R. Yorkshire; traditional burying-place of those who fell in the great battle between Oswi and Penda, at Wynwœd (655).

Hell Gill, ravine, on border of Cumberland and Westmorland, 3 m. N. of Hawes Junction.

Hell Kettles, sulphureous pools, 2 miles from Darlington, Durham.

Hell Tor, eminence, E. Devon, 3 miles E. of Moreton Hampstead.

Hellaby, hamlet, S. div. West-Riding Yorkshire, 5 m. E. of Rotherham; in vicinity is **Hellaby Hall,** old mansion. See STAINTON WITH HELLABY.

Helland, or **Hilland,** par., E. Cornwall, on river Camel, 2½ miles N. of Bodmin; 2493 ac., pop. 202; P.O.

Helland Bridge, hamlet, on river Camel, here crossed by a bridge, E. Cornwall, 3 miles N. of Bodmin; P.O.

Hellaton, vil., S. Devon, 4½ miles SE. of Kingsbridge.

Hellens, seat, 5 miles S. of Ledbury, Herefordshire.

Hellesdon, par., seat, and vil., with ry. sta., M. & G. N. Jt. R., S. Norfolk, on river Wensum, 2½ miles NW. of Norwich; par., 1198 ac., pop. 545; P.O. In the par. is the County and City of Norwich Lunatic Asylum.

Hellia Spur, precipice, 1 mile long and nearly 500 ft. high, in NW. of Rousay, Orkney.

Hellidon, par., and vil., S. Northamptonshire, 5 miles SW. of Daventry; 1661 ac., pop. 211; P.O.

Hellifield (Helga's-field), par. with ry. sta., M. R., N. div. W. R. Yorkshire, on river Ribble, 5 m. SE. of Settle and 76½ m. SE. of Carlisle; 3402 ac., pop. 779; P.O., T.O.; alt. of ry. sta., 503 ft.; contains the seat of **Hellifield Peel** (time of Henry VI.).

Hellingly, par. and vil. with ry. sta., L. B. & S. C. R., E. Sussex, on river Cuckmere, 2 miles N. of Hailsham; 6050 ac., pop. 1855; P.O., T.O. There are mfrs. of bricks and pottery. Here is the seat of **H. Park.**

Hellington, or **Hillington,** par., S. Norfolk, 4 miles NW. of Loddon; 528 ac., pop. 80.

Hellisay, island, Outer Hebrides, Inverness-shire, in Sound of Barra.

Hellister, vil., Shetland; post-town, Cunningsburgh.

Hellmuir Loch, on boundary of Selkirkshire and Roxburghshire and 9 miles SW. of Selkirk.

Helm (or **Alum**) **Pot,** aperture in E. side of Simon Fell, N. div. West-Riding Yorkshire; is 300 ft. deep.

Hell's Glen, wild glen, Argyllshire, between Loch Fyne and Loch Goil; traversed by road from Inveraray to Lochgoilhead.

Hell's Hole Valley, small glen, in SE. vicinity of Forres, Elginshire.

Hell's Lum, large coast cavern, 2½ miles SW. of Kinloss, NE. Banffshire, near Troup Head.

Hell's Mouth, or **Porth Nigel.**—bay, on S. coast of Carnarvonshire, 4 miles long.—**2. Hell's Mouth,** ravine, W. Cornwall, 3 miles NW. of Camborne.—**3. Hell's Mouth,** bay, N. coast of Anglesey, 3½ miles W. of Amlwch.

Hell's Skerries, rocks, 10 m. W. of Rum, Inner Hebrides.

Hellstone, cromlech with standing stones, Dorset, 7 miles NW. of Weymouth.

Hellweathers, reef, St. Mary's, Scilly Islands; familiar in the narrative of the wreck of Sir Cloudesley Shovel's fleet (1707).

Hellwith, hamlet, North-Riding Yorkshire, 6 miles NW. of Richmond.

Hellyar Holm, island, off S. coast of Shapinshay, Orkney, at mouth of Ellwick Bay; pop. 4. Near the S. extremity of the island is a lighthouse (Helliarholm), 60 ft. above high water, with fixed and flashing light visible 13 miles.

Helm Beck, affl. of river Eden, Westmorland, 4 m. SE. of Appleby.

Helm Crag, rocky eminence, Westmorland, 1½ mile NW. of Grasmere.

Helman Head, prom., 3 miles S. of Wick, Caithness-shire.

Helmburn Lodge, seat, 3 m. SE. of Kendal, Westmorland.

Helmburn Park, seat, 3 miles SE. of Wolsingham, S. Durham.

Helmdon, par. and vil. with ry. sta., Northampton and Banbury Junction Ry., S. Northamptonshire, 7¾ miles SW. of Towcester; 1799 ac., pop. 516; P.O., T.O.

Helme.—hamlet, 1 mile W. of Askrigg, North-Riding Yorkshire.—**2. Helme,** eccl. dist., hamlet, and seat, Almondbury par., S. div. West-Riding Yorkshire—dist., pop. 652; hamlet, 5½ miles SW. of Huddersfield.

Helme Lodge, seat, 1½ m. S. of Kendal, SW. Westmorland.

Helme Park, hamlet, Durham, ¾ mile E. of Thornley.

Helmen Tor, rocky height on Red Moor, Cornwall, 5 m. N. of St. Austell; here is an interesting fallen cromlech.

Helmingham, par. and vil., E. Suffolk, 4½ miles SE. of Debenham and 8½ miles N. of Ipswich; 2454 ac., pop. 332; P.O.; contains the old mansion of **Helmingham Hall,** with park of 400 ac. Here Queen Elizabeth spent five nights; the drawbridge is still raised every night.

Helmington, par. and vil., S. Durham, on river Wear, 2½ miles NW. of Bishop Auckland. See HUNWICK AND HELMINGTON.

Helmington Row, par. and vil., N. Durham, on river Wear, 4 miles N. of Bishop Auckland; 1303 ac., pop. 3923; has coal mines.

Helmsdale.—small seaport with ry. sta., G.N.S.R., Kildonan par., Sutherlandshire, at mouth of river Helmsdale, 17¼ miles NE. of Golspie, 60 SW. of Wick, and 219¼ miles N. of Perth by rail; comprises, on the left bank of the river (which is crossed by a two-arch bridge), Helmsdale proper, with East Helmsdale, and on the right bank West Helmsdale, with Marrel and Gartymore; Helmsdale (including East Helmsdale), pop. 779; West Helmsdale (including Marrel and Gartymore), pop. 480; P.O., T.O. Helmsdale dates from 1818; it is the head of the fishery district extending from Embo to Dunbeath. The new harbour, constructed at a cost of £16,000, has an area of 3 acres with inner and outer basins; length of breakwater, 700 ft. Adjacent to the town are the ruins of an old castle of 1488, long the residence of the earls of Sutherland.—**2. Helmsdale,** river, Sutherlandshire; is formed by two headstreams near Kinbrace sta., and flows 20 miles SE. through the Strath of Kildonan to the sea at H.; has salmon and trout.

Helmshore, vil. with ry. sta., L. & Y. R., SE. Lancashire, 1½ mile S. of Haslingden; alt. of ry. sta., 584 ft.; P.O., T.O.; has cotton mills; in vicinity is **Helmshore House.**

Helmsley, par. and town with ry. sta., N. E. R., on river Rye, North-Riding Yorkshire, 31½ miles N. of York; par., 8823 ac., pop. 1363; P.O., T.O. Many of the inhabitants are employed in the mfr. of linen; there are several important fairs held annually for sheep, horses, and cattle; the ruins of **Helmsley Castle** (12th century) stand on an eminence overlooking the town in Duncombe Park, the seat of Earl Faversham.

Helmsley, Gate. See GATE HELMSLEY.

Helmsley Moor, tract, N. R. Yorkshire, 6 miles W. of Helmsley.

Helmsley, Upper, par. and vil., North-Riding Yorkshire, on river Derwent, 7 m. ENE. of York; 833 ac., pop. 74; contains the seat of **Upper Helmsley Hall.**

Helm (Alum) Pot, remarkable limestone fissure and swallow-hole, 250 ft. deep, 2½ m. W. of Selside, Ribblesdale, N. R. Yorkshire.

Helperby, par., vil., and seat, North-Riding Yorkshire, on river Swale, 3½ miles NE. of Boroughbridge; 1895 ac., pop. 502; P.O., T.O.

Helperthorpe, par., East-Riding Yorkshire, 10 miles NW. of Great Driffield; 2593 ac., pop. 135.

Helpringham, par. and vil. with ry. sta., G. N. & G. E. Jt. R., S. Lincolnshire, 5 miles SE. of Sleaford; 3410 ac., pop. 767; P.O.

Helpstone, par. and vil. with ry. sta. (**Helpston**), M. R., N. Northamptonshire, 6 miles NW. of Peterborough; 1862 ac., pop. 623; P.O., called **Helpston**; T.O. at H. sta.

Helredale, par., North-Riding Yorkshire, in Whitby urb. dist.; 187 ac., pop. 387.

Helsby, par. and vil. with ry. sta., G. W. & L. & NW. Jt. R., W. Cheshire, 2 miles SW. of Frodsham and 8 miles NE. of Chester; 1320 ac., pop. 1572; P.O., T.O.; in vicinity of vil. is **Helsby Hill,** with ancient camp.

Helscott, hamlet, S. Devon, 5 miles NW. of Launceston.

Helsey, hamlet, E. Lincolnshire, 7 miles SE. of Alford.

Helshetter, place with mineral spring, 1¼ mile S. of Reay, NW. Caithness.

Helsington, par., 3½ miles SW. of Kendal, Westmorland; 3328 ac., pop. 308.

Helslack, or **Hazelslack,** place, on W. border of West-

morland, 3 miles SW. of Milnthorpe; has an ancient beacon tower.

Helston, mun. bor. and par. with ry. sta., G. W. R., Cornwall, on river Hel, 1 mile N. of Loo Pool, 8¾ miles SE. of Gwinear Road sta., and 10 miles SW. of Falmouth; mun. bor. and par., 309 ac., pop. 3088; P.O., T.O.; owed its importance to the productiveness of the copper and tin mines in the vicinity, most of which, however, are now worked out and deserted. May 8th is celebrated at H. with much rejoicing, a special feature being the "Furry Dance," a relic of the Baal worship introduced by the Phœnicians.

Helstone, vil., W. Cornwall, 1½ m. SW. of Camelford; P.O.

Helton, ham., Westmorland, on river Lowther, 6 m. S. of Penrith; P.O.; on **Helton Common** is a Druidical circle.

Helvel, Skye island. See HEALAVAL.

Helvellyn, mountain, on SE. border of Cumberland, 9 miles SE. of Keswick and 9 miles NW. of Ambleside; alt., 3118 ft.; the rock structure is clay, slate, and quartz-ose porphyry; the views from its summit, in all directions, are extensive and picturesque.

Helvick Head, on S. side of Dungarvan Bay, S. co. Waterford.

Helwick Shoals, The, off coast of Glamorgan, in Bristol Channel; extend 6½ miles E. and W. from Port Eynon Point to 3 miles SW. of Worms Head. At the W. end is a light-vessel, with flashing light (Helwick) 39 ft. above high water, and seen 11 miles.

Helwith, ham., N. R. Yorkshire, 3 miles WNW. of Richmond.

Hem.—hamlet, in co. and 3 miles N. of Montgomery.—**2. Hem,** hamlet, 1 mile SW. of Shifnal, E. Shropshire.

Hemblington, par., E. Norfolk, 3½ miles NW. of Acle; 749 ac., pop. 200; contains seat of **Hemblington Hall.**

Hembridge, vil., E. Somerset, 4 miles SW. of Shepton Mallet.

Hembury Castle, old Danish entrenchment, S. Devon, on W. side of the river Dart, 4 miles NW. of Buckfastleigh; covers 6½ ac.

Hembury Fort, ancient camp with triple wall, E. Devon, 4 miles NW. of Honiton.

Hembury Fort Ho., seat, 3 m. NW. of Honiton, E. Devon.

Hemel Hempstead, mun bor., market town, and par., with ry. sta., M. R., Herts, near river Gade and Grand Junction Canal, 12 miles SW. of Luton by rail and 23 miles NW. of London; mun. bor. and par., 7184 ac., pop. 11,264; P.O., T.O. Market day, *Thursday.* Has mfrs. of straw-plaiting, boat-building, and paper-making.

Hemerdon, hamlet, S. Devon, 4½ miles NE. of Plymouth; in vicinity is the seat of **Hemerdon House** and the eminence of **Hemerdon Ball.**

Hemheath, hamlet, N. Staffordshire, 3 miles S. of Stoke-upon-Trent.

Hemingbrough, par. and vil. with ry. sta., N. E. R. (**H.**), at Cliffe, E. R. Yorkshire, on river Ouse, 4 miles SE. of Selby; par., 1123 ac., pop. 498; P.O.

Hemingby, par. and vil., mid. Lincolnshire, on river Bain, 3½ miles NW. of Horncastle; 2386 ac., pop. 332; P.O.

Hemingfield, vil., S. div. West-Riding Yorkshire, 4 miles SE. of Barnsley; P.O.

Hemingford Abbots, or **West Hemingford,** par. and vil., Huntingdonshire, on river Ouse, 2½ miles W. of St. Ives; 2421 ac., pop. 345; P.O.

Hemingford, Grey, or **East Hemingford,** par. and vil., Huntingdonshire, on river Ouse, 1½ mile SW. of St. Ives; 1849 ac., pop. 852; P.O., T.O. **H. House** is a seat.

Hemingford House, seat, near Stratford on Avon, Warwickshire.

Hemingstone, par., E. Suffolk, 6½ miles N. of Ipswich; 1449 ac., pop. 239; P.O.; contains the seat of **Hemingstone Hall.**

Hemington.—par. and vil., N. Leicestershire, 8 m. NW. of Loughborough; 1439 ac., pop. 332.—**2. Hemington,** par., N. Northamptonshire, 4 miles SE. of Oundle; 1354 ac., pop. 145.—**3. Hemington,** par. and vil., E. Somerset, 5 miles NW. of Frome; 3133 ac., pop. 658.

Hemley, par. and vil., E. Suffolk, on river Deben, 5 miles S. of Woodbridge; 740 ac., pop. 68.

Hemlington, par., North-Riding Yorkshire, 4 miles NW. of Stokesley; 1119 ac., pop. 115.

Hemmick. See HEMYOCK.

Hemmingford. See HEMINGFORD.

Hemming's Bay, on N. coast of Kent, near Birchington, 3½ miles W. of Margate.

Hempage Wood, 3 miles NE. of Winchester, Hants; is the remnant of an ancient royal forest.

Hempholme, par., East-Riding Yorkshire, on river Hull, 6 miles NE. of Beverley; 1051 ac., pop. 74.

Hempnall, par. and vil., S. Norfolk, 3½ miles NE. of Long Stratton and 9 miles S. of Norwich—par. 3659 ac., pop. 754; P.O., T.O.; in vicinity of vil. is an ancient burying-ground, which was excavated in 1854. **H. Hall** is a seat.

Hempriggs, vil., 1½ mile S. of Wick, E. Caithness; in vicinity are **H. Lodge,** a seat, and **Hempriggs Loch,** with excellent trout fishing; greatest depth, 8 ft.; alt., 154 ft.; near the beach are **Hempriggs Stacks,** lofty insulated rocks.

Hempsfell, eminence, 3 miles N. of Grange, Lancashire; from the summit most of the mountains of Westmorland and Cumberland can be seen.

Hempshill, hamlet, 1½ mile SW. of Bulwell, SW. Nottinghamshire.

Hempstead.—par. and vil., W. Essex, 6½ miles SE. of Saffron Walden; 3591 ac., pop. 449; P.O.; Dr. Willliam Harvey (1578–1657), the discoverer of the circulation of the blood, is buried here. **H. Hall** is a seat.—**2. Hempstead,** par. and vil., W. Gloucestershire, on river Severn; 1291 ac., pop. 408; P.O.; 2 miles SW. of Gloucester; in vicinity is the seat of **Hempstead Court.**—**3. Hempstead,** hamlet, N. Kent, 1 mile NE. of Sittingbourne.—**4. Hempstead,** par., N. Norfolk, 2 miles SE. of Holt; 1777 ac., pop. 248; P.O.—**5. Hempstead,** hamlet, near NE. coast of Norfolk, 8 m. SE. of North Walsham. See HEMPSTEAD WITH ECCLES.

Hempstead Bury, seat, in vicinity of Hemel Hempstead, Herts.

Hempstead Hill, eminence on N. coast of Isle of Wight, 2½ miles NE. of Yarmouth; alt., 210 ft.

Hempstead with Eccles, coast par., N. Norfolk, 8 miles SE. of North Walsham; 1210 ac., pop. 139.

Hempston Broad, Devon. See BROADHEMPSTON.

Hempston, Little, or **Hempston Arundel,** par. and vil., E. Devon, 2 miles NE. of Totnes; 1249 ac., pop. 182; P.O., called **Littlehempston.**

Hempstown, vil., NW. co. Wicklow, 3 m. NE. of Blessington.

Hempton.—hamlet, W. Gloucestershire, 5 miles SW. of Thornbury.—**2. Hempton,** par. and vil., W. Norfolk, on river Wensum, 1 mile SW. of Fakenham; par., 532 ac., pop. 471; P.O., called **Hempton Green.**—**3. Hempton,** hamlet, 1½ mile W. of Deddington, Oxfordshire.

Hems, affl. of the Dart at Totnes, S. Devon.

Hemsby, coast par. and vil. with ry. sta., M. & G. N. Jt. R., N. Norfolk, 7¼ miles N. of Yarmouth; par., 1733 ac., pop. 715; P.O. **Hemsby Gat,** channel across the Barber Sand, is 3½ miles long and ½ mile wide; to W. of vil. is the seat of **Hemsby Hall.**

Hemstead (or **Hempstead**) **Park,** seat of Viscount Cranbrook, 2 miles SE. of Cranbrook, S. Kent.

Hemsted, ham., SE. Kent, 1¾ mile W. of Lyminge.

Hemston, hamlet, 3½ m. NW. of North Molton, N. Devon.

Hemswell, par. and vil., N. Lincolnshire, 7 miles E. of Gainsborough; 2663 ac., pop. 326; P.O., T.O.

Hemsworth.—hamlet, near N. border of Derbyshire, 3 m. NE. of Dronfield.—**2. Hemsworth,** par. and vil. with ry. sta., G. N. & G. C. Jt. R. and H. B. and W. R. R., S. div. W. R. Yorkshire, 8¼ miles SE. of Wakefield; 4163 ac., pop. 6283; P.O., T.O.; in vicinity of vil. is the seat of **Hemsworth Hall.**

Hemsworth, Little, hamlet, forming E. portion of Hemsworth, S. div. West-Riding Yorkshire.

Hemyock, or **Hemmick,** par. and vil. with ry. sta., G. W. R., E. Devon, 7¼ miles E. of Tiverton Junction; 5901 ac., pop. 824; P.O., T.O.; has ruins of a moated Norman castle, used by the Parliamentarians as a prison during the civil war, and dismantled by Cromwell in 1646.

Hen Castle, seat, on Saundersfoot Bay, coast of Pembrokeshire, 4 miles W. of Tenby.

Hen Cliff, headland, on E. side of Kimmeridge Bay, Dorset, 4 miles SW. of Corfe Castle.

Hen Mountain, S. co. Down, 2 m. SE. of Hilltown; alt., 1187 ft.

Hen and Chickens, rocks, off E. coast of Lewis isl., Outer Hebrides, 6 miles SE. of Stornoway.

Hen and Chickens, the W. summits of the Mourne mountains, S. co. Down; max. alt., 1749 ft.

Hen and Chickens Reef, N. point of Lundy, N. Devon.

Henbelin, vil., Cardiganshire, 6½ miles NE. of Aberayron.

Henblas, old mansion, 3 m. SW. of Llangefni, Anglesey; was the birthplace of Lloyd, one of the seven bishops imprisoned by James II.

Henbury.—par. and vil., S. Gloucestershire, 4½ m. NW. of Bristol; par., 8483 ac., pop. 1951; P.O., T.O.; in vicinity is the seat of **Henbury Court; Henbury Hill** has a double-ditched Roman camp, and has yielded many antiquities.—**2. Henbury,** hamlet, 3 miles SW. of Wimborne Minster, Dorset; in vicinity is **Henbury Hill** and the seat of **Henbury House.**

Henbury cum Pexhall, par., E. Cheshire, 2 miles W. of Macclesfield; 1934 ac., pop. 368; contains the seat of **Henbury Hall.**

Henchersley Lodge, seat, 2 miles SW. of Fort Brockenhurst sta., S. Hants.

Hencott, hamlet, N. Shropshire, 1 mile N. of Shrewsbury.

Henderland, farm, S. Peeblesshire, on Megget Water, near St. Mary's Loch; contains the ruined castle of Piers Cockburn, the Border freebooter, executed 1529.

Henderskelf, par., North-Riding Yorkshire, 6 miles SW. of Malton; 1708 ac., pop. 99.

Hendersyde Park, seat, 1½ mile NE. of Kelso, Roxburghshire; contains an art collection.

Hendford, eccl. dist., Yeovil par., SE. Somerset, partly in Yeovil bor.; pop. 4615; P.O.; contains the seat of **Hendford Manor House.**

Hendidley, ham., Montgomeryshire, 1 m. N. of Newtown.

Hendon (St. Ignatius and St. Paul).—eccl. dist., Bishop Wearmouth par., N. Durham, within the parl. bor. of Sunderland; pop. 20,514; P.O., T.O.—**2. Hendon,** par., urb. dist., and vil., with ry. sta., M. R., Middlesex, 8 m. NW. of St. Paul's, London; urb. dist. and par., 8382 ac., pop. 22,450; in vicinity of the vil. is the hamlet of The Hyde. The Old Welsh Harp Tavern, standing beside the Brent reservoir here, is well known to London holiday-makers. **Hendon Place** is a seat.

Hendra.—vil., 2 miles WSW. of Breage, W. Cornwall.—**2. Hendra,** vil., Cornwall, 7 miles NW. of St. Austell.

Hendre.—hamlet and seat, in co. and 4 miles SW. of Denbigh.—**2. Hendre,** 4 miles NW. of Mold, Flintshire; P.O., T.O.—**3. Hendre,** vil., Glamorgan, 1 mile NE. of Bridgend.—**4. Hendre,** seat, in co. and vicinity of Monmouth; P.O., T.O.

Hendrebiffa, hamlet, in par. and 1 mile SW. of Mold, Flintshire.

Hendred, East, or **Great Hendred,** par. and vil., Berkshire, 4 miles NE. of Wantage; 3198 ac., pop. 748; P.O., T.O.; in vicinity of vil. is the seat of **H. House.**

Hendred, West, or **Little Hendred,** par. and vil., Berks, 3 miles E. of Wantage; 2002 ac., pop. 298.

Hendredenny, hamlet, Glamorgan, 1 mile E. of Caerphilly.

Hendredraw, vil., near St. Davids, Pembrokeshire.

Hendreflgill, hamlet, in co. and 2 miles SW. of Flint.

Hendrefoilan, seat, Glamorgan; post-tn., Swansea.

Hendreforfydd, hamlet, near Corwen, Merioneth.

Hendreforgan, ry. sta., G. W. R., 1½ mile S. of Gilfach sta. and 7½ miles NE. of Bridgend, Glamorgan.

Hendregyda, Isaf and **Uchaf,** 2 hamlets, 6 miles NW. of St. Asaph, Denbighshire.

Hendrehen, ham., 2 m. N. of Welshpool, Montgomeryshire.

Hendrescythan, seat, Glamorgan; post-town, Cardiff.

Hendrewaelod, seat, on river Conway, W. border of Denbighshire, 2 miles SE. of Conway.

Hendrewydd, hamlet, Denbighshire, 3 miles NE. of Ruthin.

Hendrey's Course, hill, NE. Lanarkshire, 2½ m. N. of Cobinshaw sta.; alt., 1177 ft.

Hendy, hamlet, Carmarthenshire, on border of co., 7 miles NE. of Llanelly.

Heneglwys, par. and vil., mid. Anglesey, 3 miles W. of Llangefni; 2110 ac., pop. 367.

Henerton (or **Hennerton**) **House,** seat, Berks, 3 miles SE. of Henley on Thames.

Henfache, hamlet, Denbighshire, on river Tanat, 5½ m. NW. of Llanfyllin.

Henfield.—hamlet, S. Gloucestershire, 3 miles SW. of Chipping Sodbury.—**2. Henfield,** par. and vil. with ry. sta., L. B. & S. C. R., W. Sussex, 4 miles NE. of Steyning; 4435 ac., pop. 1867; P.O., T.O.; in vicinity of vil. is the seat of **Henfield House.**

Henfold, seat, 4 miles from Reigate sta., Surrey.

Henfynyw, Lower and **Upper,** 2 pars., Cardiganshire—**H. Lower** contains part of Aberayron town, 181 ac., pop. 564; **H. Upper,** 1982 ac., pop. 322.

Hengar House, seat, 5 m. NW. of Bodmin, Cornwall.

Hengil, hamlet, in co. and 2 miles NE. of Carmarthen.

Hengistbury Head, on S. coast of Hants, 2 miles SE. of Christchurch.

Hengoed.—hamlet, 1 mile N. of Llanelly, Carmarthenshire.—**2. Hengoed,** hamlet with ry. sta. (**Hengoed Junction**), Rhymney Ry., E. Glamorgan, on river Rhymney, 5½ miles N. of Caerphilly; P.O., T.O.—**3. Hengoed,** hamlet, in co. and 5½ miles S. of Radnor.—**4. Hengoed,** eccl. dist. and vil., Selattyn and Whittington pars., N. Shropshire—dist., pop. 1281; vil., 2½ miles N. of Oswestry; P.O.

Hengrave, par. and vil., W. Suffolk, on river Lark, 3 miles NW. of Bury St. Edmunds; 897 ac., pop. 222; contains the Tudor mansion of **Hengrave Hall.**

Hengrove, place, 1½ mile SW. of Margate, Kent; has some interesting ruins of buildings of time of Edward II.

Hengwrt, seat, 1½ mile NW. of Dolgelly, Merioneth; the library includes a large number of Welsh manuscripts.

Hengynwydd, hamlet, Montgomeryshire, 2½ miles NE. of Llanidloes.

Henham, or **Henham on the Hill.**—par. and vil., W. Essex, 6 miles NE. of Bishop Stortford; 2995 ac., pop. 700; P.O.; in vicinity is the seat of **Henham Hall.**—**2. Henham,** par. and hamlet, E. Suffolk, 4 miles E. of Halesworth; 1803 ac., pop. 140; **Henham Hall,** seat of the Earl of Stradbroke, is in vicinity.

Henheads, pl., NE. Lancashire, 1½ mile N. of Haslingden.

Henholm, islet, in Windermere, Westmorland, near Bowness.

Henhull, par., W. Cheshire, 1 mile NW. of Nantwich; 509 ac., pop. 102.

Henhurst, hamlet, ½ m. NW. of Cobham, N. Kent.

Heniarth, hamlet with ry. sta. (**Heniarth Gate**), Cam R., Montgomeryshire, 2 miles E. of Llanfair Caereinion.

Henicknowle, ham., S. Devon, 3½ m. NW. of Plymouth.

Henlade, hamlet, W. Somerset, 2 miles SE. of Taunton; P.O., T.O.; in vicinity is the seat of **Henlade House.**

Henlease, seat, S. Gloucester, in vicinity of Bristol.

Henley.—Oxfordshire. See HENLEY ON THAMES.—**2. Henley,** hamlet, S. Shropshire, on branch of river Teme, 2 miles NE. of Ludlow.—**3. Henley,** hamlet, mid. Somerset, on river Cary, 4 miles NW. of Somerton.—**4. Henley,** hamlet, near Crewkerne, S. Somerset.—**5. Henley,** par. and vil., E. Suffolk, 4½ miles N. of Ipswich; 1235 ac., pop. 208; P.O.—**6. Henley,** place, ¾ m. SE. of Buckland Newton, mid. Dorset.

Henley, Cold, Hants. See COLD HENLEY.

Henley (or **Southern**) **Division,** parl. div. of Oxfordshire; pop. 48,650.

Henley Park.—seat, in vicinity of Henley on Thames, Oxfordshire.—**2. Henley Park,** seat, 4 miles NW. of Guildford, W. Surrey.

Henley Street, hamlet, Kent, 6 miles S. of Gravesend.

Henley in Arden, small town with ry. sta., G. W. R., S. Warwickshire, 4¾ miles SW. of Lapworth sta. and 10 miles W. of Warwick; pop. 1119; P.O., T.O.; is an old town, and was at one time a place of considerable industry.

Henley on Thames, mun. bor., par., and boating resort, with ry. sta., G. W. R., SE. Oxfordshire, near border of Bucks and Berks, on river Thames, at terminus of ry., 35½ miles W. of London—mun. bor. (containing also Greys par.), 549 ac., pop. 5984; par., 228 ac., pop. 3152; P.O., T.O. Market day, *Thursday;* has trade in malt, flour, corn, and timber; there are breweries. Here the well-known annual amateur regatta takes place in July. A bridge of five arches crosses the river. The grammar school (1609) and the blue-coat school (1604) are now known as the United Charity Schools. Henley is an old incorporation, dating from the tenth year of Elizabeth; it was incorporated under the Municipal Act in 1883.

Henllan.—par. and ry. sta., G. W. R., SW. Cardiganshire, on river Teifi, 3 miles E. of Newcastle-in-Emlyn; 395 ac., pop. 170; P.O. The river is here crossed by a bridge, a little above which are **H. Falls.**—**2. Henllan,** par. and vil., Denbighshire; 5117 ac., pop. 1529; 2½ miles NW. of Denbigh; P.O., T.O.—**3. Henllan,** hamlet and seat, Pembrokeshire, 2 miles NE. of Narberth.

Henllan-Amgoed, par. and hamlet, Carmarthenshire, 6 miles NE. of Narberth; par., 1044 ac., pop. 134.

Henlle, hamlet, N. Shropshire, 2 miles NE. of Oswestry.

Henllys.—seat, near Beaumaris, Anglesey; contains many antiquities.—**2. Henllys,** pl., 1½ m. N. of Aberffraw, Anglesey.—**3. Henllys,** coast par., Cardiganshire, 4 miles NE. of Aberystwyth; 3679 ac., pop. 339.—**4. Henllys,** par., SW. Monmouthshire, on branch of river Usk, 3½ m. NW. of Newport; 2663 ac., pop. 319.

Henlow, par. and vil. with ry. sta., M. R., on E. border of Bedfordshire, 4¾ miles NW. of Hitchin and 12 miles SE. of Bedford; 2377 ac., pop. 905; P.O., T.O.; in vicinity of vil. is the seat of **Henlow Grange.**

Henlys, hamlet, mid. Kent, 6½ miles NW. of Cranbrook.

Henmead Hall, seat, 1½ m. NW. Cuckfield, mid. Sussex.
Henmore, stream, affluent of the river Dove, near Hopton, Derbyshire; passes through the town of Ashbourne, which it divides into two parts.
Hennacliff, headland, on W. coast of Cornwall, N. of Bude; alt., 450 ft.
Hennerton, seat, Berks. See HENERTON HOUSE.
Hennock, par. and vil., E. Devon, 6 miles SE. of Moreton Hampstead; 3299 ac., pop. 711; P.O.
Hennor, hamlet, 2 miles E. of Leominster, Herefordshire; in vicinity is the seat of **H. House.**
Henny, Great, par., E. Essex, on river Stour, 2 miles S. of Sudbury; 1034 ac., pop. 211.
Henny, Little, par., E. Essex, 1½ mile SW. of Sudbury; 419 ac., pop. 61.
Henny Castle, hill, in NW. vicinity of Bideford, N. Devon.
Henover Hill, N. Dorset, 1½ m. SE. of Milborne Port.
Henry's Moat, par., Pembrokeshire, on river East Cleddau, 11 miles NE. of Haverfordwest; 3216 ac., pop. 254.
Hen's Castle, ruin, on NW. side of Lough Corrib, co. Galway; called in Irish *Caislean-na-Circe.*
Hensall, par. with ry. sta., L. & Y. R., 3 miles WNW. of Snaith, E. div. W. R. Yorkshire; 1315 ac., pop. 305; P.O., T.O., at **H.** sta.
Hensbarrow (or **Hensbury**) **Beacon,** hill, E. Cornwall, 4 miles N. of St Austell; alt., 1026 ft.
Hensbrooke, locality, in Sheppey Island, Kent; numerous fossils are found here.
Henshaw.—par., S. Northumberland, 3½ miles E. of Haltwhistle, on river South Tyne; 13,179 ac., pop. 574.—**2. Henshaw,** ham., E. div. W. R. Yorkshire, 3 m. S. of Otley.
Henshilwood, seat, 2½ miles from Wilsontown sta., NE. Lanarkshire.
Hensingham, par. and vil., W. Cumberland, 1 mile SE. of Whitehaven; 2249 ac., pop. 2090; P.O.; in vicinity of vil. is the seat of **H. House.**
Hensington Within, and **Without,** 2 pars., Oxfordshire—**H. Within,** in mun. bor. and 2 miles S. of Woodstock, 45 ac., pop. 180; **H. Without,** 2 miles S. of Woodstock, 560 ac., pop. 111.
Hensol, or **Duchrae,** seat, Kirkcudbrightshire, 1 mile SE. of New Galloway sta.
Hensol Castle, old mansion, 3 miles S. of Llantrissaint, Glamorgan.
Henstead, par. and vil., E. Suffolk, 5 miles SE. of Beccles; 1959 ac., pop. 455.
Henstridge, par. and vil. with ry. sta., S. & D. R., SE. Somerset, 6 m. S. of Wincanton; 4255 ac., pop. 1165; P.O., T.O.
Henthorn, hamlet, NE. Lancashire, on river Ribble, 2 miles SW. of Clitheroe.
Hentland, par. and vil., S. Herefordshire, on river Wye, 4 miles NW. of Ross; 2647 ac., pop. 528; is the site of a Roman station.
Henton.—pl., Oxfordshire, 4 miles SE. of Thame.—**2. Henton,** eccl. dist. and hamlet, Mearne and Wookey pars, mid. Somerset—dist., pop. 428; hamlet, 4 miles W. of Wells; P.O.
Henwick.—place, 1½ mile NW. of Thatcham, Berks.—**2. Henwick,** W. sub. of Worcester with ry. sta., G. W. R.
Henwood.—hamlet, Berks, 4 miles N. of Abingdon.—**2. Henwood,** hamlet, in par. and 3 miles W. of Linkinhorne, E. Cornwall.—**3. Henwood,** seat, 2½ miles NE. of Weobly, Herefordshire.
Henwood, ancient forest, Roxburghshire, on Oxnam Water, 5 m. SE. of Jedburgh; a place of rendezvous and refuge in Border warfare.
Heogan, hamlet, Shetland. See HOGAN.
Heogland, vil., Shetland; post-town, Ollaberry.
Heol Wermood, hamlet, 1 m. SW. of Merthyr Tydfil, Glamorgan; mining and iron-working employ the inhabitants.
Heolgerrig, pl., 2 m. from Merthyr Tydfil, NE. Glamorgan; P.O.
Hepburn, or **Hebburn,** par., N. Northumberland, 5 miles SE. of Wooler; 2105 ac., pop. 64; contains **Hepburn Wood, Hepburn Crags,** with ancient camp; and **Hepburn Tower** (within Chillingham Park), an old peel with pointed window.
Hepburn Bell, hamlet, N. Northumberland, 6 miles SE. of Wooler.
Heppington, seat, E. Kent, 2 miles S. of Canterbury.
Hepple, par., N. Northumberland, 5½ miles SW. of Rothbury, on river Coquet; 5920 ac., pop. 93; P.O., T.O. **Hepple Whitefield House** is a seat.
Hepscott, par. with ry. sta., N. E. R., S. Northumberland, 2 miles SE. of Morpeth; 1605 ac., pop. 317.
Hepsey, stream, S. Brecknock, flowing into the Neath.
Hepste, river, Brecknockshire; rises on S. side of Brecknock Beacons, and flows 9 miles SW. to the Mellte 1½ mile NW. of Penderyn; is noted for its falls.
Hepthorne Lane, pl., 1 m. from Clay Cross sta., NE. Derbyshire; P.O.
Heptonstall, par. and vil., N. div. W. R. Yorkshire, 1½ mile NW. of Hebden Bridge sta. and 8 m. NW. of Halifax; 5313 ac., pop. 1816; P.O. Cotton spinning is an industry.
Hepworth.—par. and vil., W. Suffolk, 9 miles NW. of Eye; 1693 ac., pop. 392; P.O.—**2. Hepworth,** par. and vil., S. div. W. R. Yorkshire, 2 miles SE. of Holmfirth sta. and 7 miles SE. of Huddersfield; 2284 ac., pop. 1047; P.O.
Her——. See also HERR——.
Herbert, Little, hamlet, E. Gloucestershire, 1½ mile SE. of Cheltenham.
Herberts Isle, islet, Derwentwater, W. Cumberland.
Herberts Walk, tract, Dean Forest, Gloucestershire.
Herbertstown, vil., E. co. Limerick, 6 miles NE. of Bruff; pop. 175; P.O.
Herbertstown House, seat, E. co. Meath, 4 miles W. of Balbriggan.
Herbrandston, par. and vil., Pembrokeshire, 3 miles NW. of Milford; 1433 ac., pop. 219; P.O.
Herculaneum, dock and ry. sta., Liverpool Overhead Ry., in Liverpool.
Herd, The (**Am Buachaille**), solitary peaked rock, off NW. coast of Sutherland, 7 m. SW. of Cape Wrath.
Herd Sand, at entrance to river Tyne, S. Shields, NE. Durham. Here is an occulting light 43 ft. above high water, and visible 7 miles.
Herdhouse.—hill, W. Cumberland, on N. side of Ennerdale Water.—**2. Herdhouse,** dist., 3 m. S. of Broughton-in-Furness, N. Lancashire.
Herdmanston, mansion (partly very old), property of Lord Sinclair, in co. and 4 miles SW. of Haddington.
Herds, pl., 1½ mile E. of East Tisted, N. Hants.
Herdsman, islet, Argyllshire. See BUACHAILLE.
Hereford ("the ford of the army"), parl. and mun. bor., city, and co. town of Herefordshire, with ry. sta. (**Barr's Court**), G. W. & L. & NW. Jt. R., on N. bank of river Wye, 144 miles NW. of London by rail; parl. and mun. bor., 5031 ac., pop. 21,382. The parliamentary constituency comprises 3571 electors. Market days, *Wednesday* and *Saturday.* During the Heptarchy Hereford was the capital of Mercia. Much of its early history is connected with its position as a border garrison town, which was frequently subjected to the attacks of the ancient and turbulent inhabitants of Wales. The see of Hereford was erected in the 7th century, and in 1189 the town received its first charter from Richard I. Hereford Cathedral, a very beautiful building, with a tower 160 ft. high, was built about 1115, on the site of an older edifice; it was restored from designs by Sir Gilbert Scott in 1863. It contains a celebrated Mappa Mundi (c. 1314), of which a facsimile was published in 1872. Every third year the festival of the three choirs (H., Worcester, and Gloucester), which was first held in 1724, takes place here. The city was about the last place that surrendered to the Parliamentarians. It was the birthplace of David Garrick (1716–1769) and of Nell Gwynne. The mfrs. are encaustic tiles, leather, &c. Cider-making and brewing are also industries. Nearly all traces of the ancient castle have disappeared, but the site of the lower court is known as the Castle Green, and is used as a public recreation ground. The racecourse is the property of the Corporation, which also maintains the free library and museum. Amongst other public edifices are the Municipal Buildings, Shire Hall, and H. County College. Important cattle and cheese fairs are held. The bor. returns 1 member to Parliament.
Herefordshire, an inland co. on the SE. border of Wales, and bounded N. by Shropshire, E. by Worcestershire and Gloucestershire, S. by Gloucestershire and Monmouthshire, and W. by Monmouthshire, Brecknockshire, and Radnorshire; greatest length, N. and S., 38 miles; greatest breadth, E. and W., 35 miles; 538,921 ac., pop. 114,125; the parliamentary constituency comprises 19,409 electors. H. is served by the G. W. R., L. & NW. R., and M. R. The co. is almost circular in form, and its surface shows a series of quiet and beautiful undulations. It is watered by the Wye, and its tributaries the

Lugg and Monnow, also the Teme, which flows on the NE. boundary. All these streams are well stocked with fish. Agriculture has been greatly improved in the co.; the soil is peculiarly suitable for the growth of timber, which is very abundant. The pear and apple orchards of Herefordshire are famous; while the luxuriant meadowland affords pasture for a well-known breed of oxen. (For agricultural statistics, see APPENDIX.) Marl and clay form the chief part of the soil; the subsoil is mostly limestone. There are no valuable minerals, and the mfrs. are insignificant. The co. comprises 260 pars., the parl. and mun. bor. of Hereford (1 member), and the mun. bor. of Leominster. It is mostly in the diocese of Hereford. For parl. purposes it is divided into 2 divisions, viz., Northern or Leominster, and Southern or Ross, 1 member for each division.

Hereford, Little, par. and vil., N. Herefordshire, on r. Teme, 3 m. NW. of Tenbury; 3539 ac., pop. 411; P.O.

Hereford Beacon (alt., 1114 ft.), a summit of the Malvern Hills, 4 miles NE. of Ledbury, on E. border of Herefordshire; the trenches of an ancient British camp give it a terraced appearance.

Hergest Ridge, hill range, 3½ m. long, between Kington and Gladestry, W. Herefordshire.

Heriot, par. and ry. sta., N. B. R., SE. Edinburghshire—par., on Heriot Water (affluent of Gala Water), 16,511 ac., pop. 417; P.O.; the sta. is 19¼ m. SE. of Edinburgh by rail; T.O. at H. sta.; is a good centre for anglers. **H. House** is a seat.

Heriotfield, vil., Perthshire. See HARRIETFIELD.

Herkstead Green, hamlet, E. Essex, 6 miles E. of Thaxted.

Herland Portleven, fishing vil., W. Cornwall. See PORTHLEVEN.

Herm, one of the Channel Islands, off the N. part of E. coast of Guernsey, 4 miles NW. of Sark, 1½ mile long and ½ mile broad; 320 ac., pop. 25. On the NW. of the island is a beach composed entirely of shells, of which it contains over forty distinct varieties.

Herma Ness, prom., NW. of Unst island, Shetland.

Herman Law, mt., on borders of Selkirk and Dumfriesshires, 3 m. WNW. of Ettrick Church; alt., 2014 ft.

Hermand New Houses, ham., 1 mile E. of West Calder, Edinburghshire. **Hermand House** is a seat.

Hermaness, hill, NW. Unst, Shetland Is.; alt., 657 ft.

Hermatra, island, Outer Hebrides. See HARMETRAY.

Hermiston.—vil., 1½ mile N. of Currie, Edinburghshire; P.O.; in vicinity is **Hermiston House,** seat. — **2. Hermiston.** See HERDMANSTON.

Hermit Hill, hamlet, E. div. West-Riding Yorkshire, 1 mile NE. of Wortley.

Hermitage.—eccl. dist. and hamlet with ry. sta., G. W. R., Hampstead Norris par., Berks—dist., pop. 384; hamlet, 4½ miles NE. of Newbury; P.O., T.O.—**2. Hermitage,** seat, under Pen Cader, Brecknockshire, 5 miles NE. of Crickhowell.—**3. Hermitage,** seat, 1 mile SE. of Chester-le-Street, N. Durham.—**4. Hermitage,** par. and vil., W. Dorset, 4 miles NW. of Cerne Abbas; 756 ac., pop. 100.—**5. Hermitage,** seat, 6 miles E. of Bishops Waltham, Hants.—**6. Hermitage,** seat, under St. Catherine's Down, Isle of Wight, 1½ mile NW. of Niton and 6 miles S. of Newport.—**7. Hermitage,** ruin, on a rock in St. Aubin's Bay, S. coast of Jersey, Channel Islands, opposite Elizabeth Castle; the reputed abode of St. Helier. Here is a fixed light visible 5 miles.—**8. Hermitage,** place, Wye par., E. Kent.—**9. Hermitage,** seat, S. Northumberland, in NW. vicinity of Hexham.—**10. Hermitage,** pl., W. Sussex, 6½ miles NW. of Chichester. **11. Hermitage,** seat, 3 miles W. of Woking, Surrey.

Hermitage.—seat, 5 miles SE. of Boyle, N. co. Roscommon.—**2. Hermitage,** glen, near Newtown Mount Kennedy, E. co. Wicklow.—**3. Hermitage,** seat of Lord Massy, 1 mile SW. of Castleconnell, NE. co. Limerick.

Hermitage, The, mansion, in co. and 3¼ m. S. of Edinburgh Post Office, on Braid Burn.

Hermitage Castle, ruin, S. Roxburghshire, on Hermitage Water (affluent of Liddel Water), 5½ miles NE. of Castleton; was erected in the 13th century, and belonged successively to the Lords Soulis, the Douglases, and the Hepburns, and is now the property of the Duke of Buccleuch; is one of the oldest baronial buildings in Scotland, and the largest and best preserved fortalice on the Border.

Hermit's Cell, small cavern at the base of Cratcliff Tor, N Derbyshire, 2 miles NW. of Winster.

Hermit's Hole, cavern, Culver Cliff, Isle of Wight, 2½ miles SE. of Brading; the entrance is 30 ft. below the summit of the cliff, and the cavern is 20 ft. deep.

Hern Drove, pl., 2 m. NW. of Ramsey, Huntingdonshire.

Herne.—par. and vil., NE. Kent, 5 miles NE. of Canterbury; 4033 ac., pop. 1716.—**2. Herne** and **W. Herne,** hams., SW. Hants. See HURN.

Herne Bay, urb. dist., par., watering-place, and town with ry. sta., SE. & C. R., NE. Kent, on the coast, 11 miles SW. of Margate and 62½ miles ESE. of London by rail; urb. dist. and par., 887 ac., pop. 6726; P.O., T.O. Founded in 1830, Herne Bay is a pleasant watering-place, with beach of excellent sand, and occupying an agreeable and sheltered position. There are two piers and an esplanade of about a mile in length. Here is the Passmore Edwards Convalescent Home for Railwaymen.

Herne Common, tract, in vicinity of Herne, NE. Kent.

Herne Hill, dist. and ry. sta., SE. & C. R., and S. suburb of London, in Lambeth and Camberwell met. boroughs; in vicinity are **H. H.** athletic grounds; sta., 1 mile NW. of Dulwich.

Herne Pound, ham., mid. Kent, 6 m. W. of Maidstone.

Herne Street, ham., 3 m. S. of Herne Bay, E. Kent; P.O., T.O.

Hernebridge, ham., SW. Hants, NW. of Hurn.

Hernhill, par. and vil., NE. Kent, 3 miles E. of Faversham; 2823 ac., pop. 859.

Hernin, hamlet, Carmarthenshire, 6½ miles W. of Llandilo.

Herodsfoot, eccl. dist., Duloe, Lanreath, and St. Pinnock pars., Cornwall; pop. 238; P.O.

Heron, or **West Herne,** hamlet, on river Stour, S. Hants, 4 miles NW. of Christchurch; in vicinity is **Heron Court,** seat of the Earl of Malmesbury.

Heron Island, in Lower Lake of Killarney, co. Kerry.

Heron, loch, 5 m. NW. of Kirkcowan, E. Wigtownshire.

Heron Pike, eminence, Westmorland, 3 miles NW. of Ambleside; alt., 2005 ft.

Heronden, hamlet, ½ m. SW. of Eastry, E. Kent; in vicinity is the seat of **Heronden Hall.**

Herongate, ham., S. Essex, 3½ m. SE. of Brentwood; P.O., T.O.

Heron's Gate, hamlet, 1 mile W. of Rickmansworth, Herts; P.O.

Herr——. See also HER——.

Herriard, par. and ry. sta., L. & SW. R., N. Hants, 4½ m. SE. of Basingstoke; 2978 ac.; pop. 351; P.O., T.O.; contains seat of **Herriard Park.**

Herring, loch, 5 m. SW. of Strathpeffer, SE. Ross and Cromarty.

Herringby, hamlet, E. Norfolk, on river Bure, 5 miles NW. of Yarmouth. See STOKESBY WITH HERRINGBY.

Herringfleet, par. and ry. sta. (**H. Junction**), G. E. R., NE. Suffolk, on river Waveney, 6 m. NW. of Lowestoft; 1305 ac., pop. 257; has interesting Norman church; contains **Herringfleet Hall,** seat.

Herringston Lodge, seat, 2 miles S. of Dorchester, Dorset.

Herringswell, par. and vil., W. Suffolk, 2 miles NE. of Kennet ry. sta. and 3 miles S. of Mildenhall; 2242 ac., pop. 178; P.O., T.O.; contains the seat of **H. House.**

Herringthorpe, hamlet, S. div. West-Riding Yorkshire, 2 miles SE. of Rotherham.

Herrington, East and **Middle,** par., N. Durham, 4 miles SW. of Sunderland; 998 ac., pop. 279; P.O.

Herrington, New, vil., N. Durham, 5 miles SW. of Sunderland.

Herrington, West, par., N. Durham, on river Wear, 4½ miles SW. of Sunderland; 979 ac., pop. 3620.

Herriot's Dyke, ancient earthen rampart, Berwickshire; traces remain near Greenlaw and Westruther.

Hersfield Place, seat, 2½ m. from Staplehurst sta., Kent.

Hersham.—hamlet, N. Cornwall, 7 miles NW. of Holsworthy.—**2. Hersham,** eccl. dist. and vil. with ry. sta. (**Walton and Hersham**), L. & SW. R., Walton on Thames par., W. Surrey, on river Mole—dist., pop. 4306; vil. 6½ miles SW. of Kingston and 17½ miles SW. of London by rail; P.O., T.O., and P.O., T.O., at **Hersham Road,** 1 mile distant.

Hersham Green, ham., W. Surrey, in vicinity of Hersham.

Herstmonceux, vil., E. Sussex, 4½ miles E. of Hailsham; P.O., T.O.; in vicinity is the seat of **H. Place.** See HURSTMONCEUX.

Herston, hamlet, Dorset, 4 m. SE. of Corfe Castle; P.O.

Hertford ("the ford of harts"), mun. bor. and capital of Herts with ry. stas., G. N. (**Cowbridge**) and G. E. (**Railway Street**), on river Lea, 24½ miles N. of London by rail, 12 NE. of St. Albans, and 2 SW. of Ware—mun. bor. and par., 7184 ac., pop. 11,264. Market day,

Saturday. The "*harts-ford*" is supposed to be the origin of the name of this town, which during the Saxon era was a place of no little importance. On several occasions it was reduced by the Danes. Of the castle built by Edward the Elder very little now remains, the site being occupied by a private residence. The industries of the town are unimportant, but there is a considerable trade in agricultural products, the corn market being one of the largest in Britain. Two m. SE. of the town is HAILEYBURY COLLEGE: which see.

Hertfordshire, or Herts, an inland co. in SE. of England, bounded N. by Cambridgeshire, E. by Essex, S. by Middlesex, W. by Bucks, and NW. by Bedfordshire; greatest length, NE. and SW., 39 miles; greatest breadth, E. and W., 37 miles; admin. co., 404,518 ac., pop. 258,423. In appearance the co. is hilly, but interspersed with fine pasture lands, arable farms, and picturesque parks and woods. The Lea, the Colne, and the Ivel are the principal rivers; the Grand Junction Canal likewise passes through a part of the co. A large number of the inhabitants are employed in husbandry, and in addition to grain of choice quality, hay, vegetables, and numerous fruits and flowers are extensively cultivated, especially for the London market. (For agricultural statistics, see APPENDIX.) The greater portion of the commerce of the co. is supported by corn and malt. Mfrs. are few; paper-making, silk-weaving, and straw-plaiting being the principal industries. The co. is served by the G. N. R., M. R., L. & NW. R., G. E. R., and partly by the Met. Ry. Geologically the greater part of Herts consists of Lower, Middle, and Upper Chalk; in the S. is the London clay. The minerals are of no commercial importance. Herts comprises 158 pars., and the mun. bors. of Hertford, Hemel Hempstead, and St. Albans. It is almost entirely in the diocese of St. Albans. For parl. purposes it is divided into 4 divisions, viz., Northern or Hitchin, Eastern or Hertford, Mid or St. Albans, and Western or Watford, 1 member for each.

Hertford (or **Eastern**) **Division,** parl. div. of Herts; pop. 59,424.

Hertford Heath, hamlet, in co. and 2 miles E. of Hertford; P.O., T.O.

Hertingfordbury, par., vil., and seat, with ry. sta., G. N. R., in co. and 1½ mile W. of Hertford; 2645 ac., pop. 733; P.O.

Herts. See HERTFORDSHIRE.

Hesket, High and **Low,** 2 hamlets, E. Cumberland, on river Petterill, 8 and 6½ miles SE. of Carlisle; P.O. at **Low Hesket.**

Hesket Newmarket, vil., W. Cumberland, on river Caldew, 9 miles SE. of Wigton; P.O.; copper and lead mines are in the neighbourhood.

Hesket in the Forest, par., E. Cumberland, on rivers Petterill and Eden, 8 m. SSE. of Carlisle; 16,399 ac., pop. 1860.

Hesketh Bank, ham. and ry. sta., L. & Y. R., on coast of W. Lancashire, 9 miles NE. of Southport; P.O., T.O.

Hesketh Park, ry. sta., L. & Y. R., SW. Lancashire, in N. vicinity of Southport.

Hesketh with Becconsall, par. and vil. (ry. sta., **Hesketh Bank**), N. Lancashire, on Ribble estuary, 9 miles NE. of Southport by rail; 3662 ac., pop. 901; land has been reclaimed here by deepening the river's bed.

Heskin, par., SW. Lancashire, 4½ miles SW. of Chorley; 1242 ac., pop. 537; coal mines are in the vicinity.

Hesle, vil., Harworth par., N. Notts, on river Idle, 2 miles NW. of Bawtry.

Hesleden.—hamlet, N. div. West-Riding Yorkshire, on Hesleden Beck, 4 m. NE. of Skipton.—**2. Hesleden,** ry. sta., N. E. R., E. Durham, 6 miles NW. of Hartlepool.

Hesledon, Cold, Durham. See COLDHESLEDON.

Heslerton, ry. sta., N. E. R.; N. div. E. R. Yorkshire, 8½ miles NE. of Malton.

Heslerton, East, par. with ry. sta. (**H.**), East-Riding Yorkshire, 8½ miles NE. of Malton; 3586 ac., pop. 211.

Heslerton, West, par. with ry. sta. (**H.**), East-Riding Yorkshire, adjoining above; 2955 ac., pop. 258; the seat of **West Heslerton House** is here.

Hesley, hamlet, S. div. West-Riding Yorkshire, 4 miles NW. of Rotherham.

Hesleyhurst, par., N. Northumberland, 3½ miles SE. of Rothbury; 2415 ac., pop. 75.

Hesleyside, seat, 1¾ mile W. of Bellingham, S. Northumberland.

Heslington, par. and vil., East-Riding Yorkshire, 2 m. ESE. of York; 2644 ac., pop. 506; P.O., T.O.; contains the seat of **Heslington Hall.**

Heslington St. Paul, eccl. par., East-Riding Yorkshire, in Ouse Valley, Heslington, and York St. Lawrence parishes.

Hessary Tors, North and **South,** hills, SW. Devon, in immediate vicinity of Princetown; alt., 1600 and 1475 ft.

Hessay, par. with ry. sta., N. E. R.; N. div. W. R. Yorkshire, 5 miles NW. of York; 1256 ac., pop. 98.

Hessenford, eccl. dist. and vil., St. Germans par., Cornwall—dist., pop. 807; vil., 3 miles W. of St. Germans; P.O.

Hessett, par. and vil., W. Suffolk, 5 miles SE. of Bury St. Edmunds; 1604 ac., pop. 381; P.O.

Hessilhead Castle, old ruin, 2 m. E. of Beith, N. Ayrshire.

Hessle, urb. dist., par. (H. Without), and small town, with ry. sta., N. E. R., E. R. Yorkshire, on river Humber, 4½ miles SW. of Hull; urb. dist. and par., 2110 ac., pop. 3754; P.O., T.O.; in vicinity is the seat of **H. Wood Hall.**

Hessle and Hill Top, par., S. div. W. R. Yorkshire, 5 m. SE. of Wakefield; 900 ac., pop. 216.

Hest Bank, watering-place and ry. sta., M. R., N. Lancashire, on Morecambe Bay, 3½ miles N. of Lancaster; P.O. See SLYNE WITH HEST.

Hestan, Isle of, Kirkcudbright. See HESTON.

Hestercombe, locality, W. Somerset, 3 miles N. of Taunton; contains the seat of **H. House.**

Hestholme, hamlet, W. Cumberland, on river Esk, 3 miles NE. of Ravenglass.

Heston, par. and vil., SW. Middlesex; 3709 ac., pop. 10,989; the par. contains the N. half of Hounslow; the vil. is 1¼ m. NNW. of Hounslow.

Heston and Isleworth, urb. dist., Middlesex, comprising the pars. of Heston and Isleworth; urb. dist., 6859 ac., pop. 30,863.

Heston-Hounslow, ry. sta., Met. Dist. R., on north side of Hounslow.

Heston Island, Rerrick par., 1 mile NE. of Balcary Point, Kirkcudbrightshire; pop. 4.

Heswall, vil. with ry. sta., Birkenhead Ry. (L. & NW. & G. W.), W. Cheshire, on estuary of Dee, 3½ miles NW. of Neston; P.O., T.O.; **Heswall Hill,** 1 mile N. of vil., has alt. of 360 ft.

Heswall Hills, ry. sta., W. M. & C. Q. R., W. Cheshire, 2¾ miles N. of Neston; P.O.

Heswall cum Oldfield, par., W. Cheshire (containing vil. of Heswall); 1330 ac., pop. 2167.

Hetchester, ancient British camp, 5 m. SW. of Rothbury, N. Northumberland; 320 by 270 ft.

Hethe, or **Heath,** par. and vil., E. Oxfordshire, 5 miles NE. of Bicester; 1621 ac., pop. 329; P.O., T.O.

Hethel, par. and vil., S. Norfolk, 4 miles SE. of Wymondham; 1443 ac., pop. 153; contains the seat of **H. Hall.**

Hethersett, par. and vil. with ry. sta., G. E. R., S. Norfolk, 6¼ miles SW. of Norwich; par., 2695 ac., pop. 1072; P.O., T.O.; in vicinity of vil. is the seat of **H. Hall.**

Hethersgill, par., E. Cumberland, on affluent of river Line, 6 m. NW. of Brampton; 5466 ac., pop. 587; P.O.

Hetherton Park, seat, 1 mile NE. of Wellington, W. Somerset.

Hethfelton Lodge, seat, 4 m. W. of Wareham, Dorset.

Hett, par. and vil., in co. and 4 miles S. of Durham; 1279 ac., pop. 369.

Hetton.—ry. sta., N. E. R., 7 miles S. of Sunderland, Durham. See HETTON LE HOLE.—**2. Hetton,** hamlet, N. Northumberland, on stream of same name, 5 miles NW. of Belford; in vicinity is the seat of **Hetton Hall.**—**3. Hetton,** par., N. div. W. R. Yorkshire, 4½ miles N. of Shipton; 1746 ac., pop. 82; P.O.—**4. Hetton,** urb. dist., Hetton le Hole par. (with which it is co-extensive), N. Durham; 1617 ac., pop. 13,673.

Hetton Downs, 1 mile from Hetton le Hole, N. Durham; is a local name for EPPLETON: which see.

Hetton, East, mining vil., Durham, 1 mile E. of Coxhoe.

Hetton le Hole, par. and vil. with ry. sta. (**Hetton**), N. E. R., N. Durham, 7 miles S. of Sunderland; 1617 ac., pop. 13,673; P.O., T.O.; contains the seat of **H. Hall.**

Heugh.—on N. side of harbour, Hartlepool, Durham; has lighthouse 73 ft. high, with one occulting and one fixed light, 84 and 62 ft. above high-water, and seen 15 and 4 miles.—**2. Heugh,** par. and vil., S. Northumberland, 1¼ mile NE. of Stamfordham; 2289 ac., pop. 262.

Heugh Town. See HUGH TOWN.

Heughhead, hamlet, W. Aberdeenshire, near river Don, 16 miles SW. of Rhynie.

Heuk, The, seat, on Dryfe Water, Dumfriesshire, 4 miles N. of Lockerbie.

Heveningham, par., and vil., E. Suffolk, on r. Blythe, 7½ miles NW. of Saxmundham; 1669 ac., pop. 291; P.O.; in vicinity of vil. is **H. Hall,** seat of Lord Huntingfield.

Hever, par. and vil. with ry. sta., L. B. & S. C. R., W. Kent, 7 miles SE. of Oxted; 2660 ac., pop. 723; P.O., T.O., at H. sta.; in vicinity is the seat of **Hever Castle,** built in the time of Henry VI. and recently restored; here Henry VIII. came to court Anne Boleyn, whose father is buried in the church here.

Hevera, island, Lerwick par., Shetland, 8 miles SW. of Scalloway; pop. 25.

Heversham, par. and vil. with ry. sta., Furness Ry., SW. Westmorland, 7½ miles SW. of Kendal; 1645 ac., pop. 339; P.O., T.O.

Hevingham, par. and vil., N. Norfolk, 8½ miles NW. of Norwich; par., 2881 ac., pop. 746; P.O.

Hewas-water, vil., 3½ miles SW. of St. Austell, Cornwall.

Hewby, hamlet, E. div. W.R. Yorkshire, 5 miles E. of Otley.

Hewell Grange, seat, E. Worcestershire, 3 miles SE. of Bromsgrove.

Hewelsfield, par. and vil., W. Gloucestershire, 7 miles S. of Coleford; 1592 ac., pop. 353.

Hewenden, reservoir, Bradford Water Supply, 6 miles W. of Bradford; top-water area, 14 ac.; holding capacity, 70 million gallons.

Hewett Channel, or **St. Nicholas Gat,** to N. of Yarmouth Roads, Norfolk; at inner end of channel is a light-vessel with flashing light (St. Nicholas), seen 11 miles.

Hewhill, vil., S. Somerset, 3 miles S. of Yeovil.

Hewick. See BRIDGE HEWICK and COPT HEWICK.

Hewin Street, hamlet, SE. Sussex, 4 miles N. of Lewes.

Hewish.—hamlet, 1½ mile SW. of Crewkerne, S. Somerset. —**2. Hewish,** hamlet, NE. Somerset, 6½ miles N. of Axbridge; P.O.—**3. Hewish,** par., Wilts. See HUISH.

Heworth, par., NE. co. Durham, in Felling urb. dist.; 2684 ac., pop. 22,467; P.O.

Heworth Within, par., in co. bor. of Gateshead, N. Durham; 127 ac., pop. 1864; P.O.

Heworth Without, par. and vil., North-Riding Yorkshire, NE. vicinity of York city; 1159 ac., pop. 285. **H. Hall** is a seat.

Hewson, hamlet, in co. and 4 miles W. of Worcester.

Hewson Hill, Queen's co., 2½ m. W. of Stradbally; alt., 850 ft.

Hewstock, hamlet, ½ m. S. of Hinton St. Mary, Dorset.

Hexgreave, hamlet, 4 miles NW. of Southwell, N. Notts; in vicinity is seat of **Hexgreave Park.**

Hexham, urb. dist., par., and market town, with ry. sta., N. E. R., S. Northumberland, 20 miles W. of Newcastle-on-Tyne; urb. dist. and par., 5149 ac., pop. 7071; P.O., T.O. Market day, *Tuesday.* The town, which occupies a pleasant situation on the S. bank of the river Tyne, is an ancient place, irregularly built, and has very narrow streets. The chief object of interest is the ruined Priory Church of St. Wilfrid, built about 674, destroyed two centuries later by the Danes, renovated in 1113, and demolished by the Scots in 1296. The trade of Hexham is mainly agricultural; but there are some mfrs. of hats, gloves, and leather; and in the neighbourhood are barytes and coal mines. Near the town was fought (1463) the battle of Hexham, between the Yorkists and Lancastrians.

Hexhamshire, High, Low, Middle, and **West Quarters,** 4 adjoining pars., adjoining Hexham, S. Northumberland —**High,** 6536 ac., pop. 115; **Low,** 3649 ac., pop. 331; **Middle,** 4222 ac., pop. 189; **West,** 4468 ac., pop. 203. **Hexhamshire** was a county palatine, comprising the pars. of Hexham, Lee St. John, and Allendale, and was governed by the bishops of Hexham; it passed as a barony to the see of York, and in the reign of Elizabeth was annexed to Northumberland.

Hexham Division, parl. div. of Northumberland; pop. 54,944.

Hextable, hamlet, 3½ m. SW. of Dartford, NW. Kent; P.O., T.O.

Hextells, hamlet, in co. and 4 miles W. of Stafford.

Hexthorpe, hamlet, 1½ mile SW. of Doncaster, S. div. W. R. Yorkshire; P.O., called **New Hexthorpe.** See BALBY WITH HEXTHORPE.

Hexton, par. and vil. NW. Herts, 5½ miles NW. of Hitchin; 1485 ac., pop. 155; in vicinity is the seat of **Hexton House.**

Hexworthy, hamlet, S. Devon, 6 miles N. of Tavistock.

Hey——. See also HAY——.

Hey, eccl. dist., Rochdale par., partly in SE. Lancashire but chiefly in S. div. West-Riding Yorkshire; pop. 3698.

Heybridge, par. and vil., E. Essex, on the river Blackwater and 9 miles E. of Chelmsford, opposite Maldon; 1833 ac., pop. 1687; P.O., T.O.; here are the **Heybridge Ironworks.**

Heydon.—par., S. Cambridgeshire, 5½ miles SE. of Royston; 1425 ac., pop. 191; P.O., T.O.; in vicinity is **Heydon House,** a seat of Lord Braybrooke.—**2. Heydon,** par. and vil., N. Norfolk, 5 miles W. of Aylsham; par., 1983 ac., pop. 217; P.O.—**3. Heydon,** Yorkshire. See HEDON.

Heydon Hill, eminence, border of W. Somerset, 2½ miles W. of Wiveliscombe; is one of a chain of hills extending eastward from Exmoor; alt., 1109 ft.

Heydour, Lincolnshire. See HAYDOR.

Heyford.—in co. and 6 miles SW. of Northampton. See HEYFORD, NETHER, and HEYFORD, UPPER.—**2. Heyford,** ry. sta., G. W. R. (for Lower and Upper Heyford), in co. and 11 miles N. of Oxford; P.O.

Heyford, Lower, or **Heyford at Bridge,** par. and vil., with ry. sta. (**Heyford**), G. W. R., on river Cherwell, in co. and 11½ miles N. of Oxford; 1765 ac., pop. 494; P.O., called **Heyford.**

Heyford, Nether, par. and vil., in co. and 6 miles SW. of Northampton; 1197 ac., pop. 682; P.O., called **Heyford. H. Grange** and **H. Hills** are seats.

Heyford, Upper.—par., in co. and 5½ miles W. of Northampton; 900 ac., pop. 88; P.O., called **Heyford.**—**2. Heyford, Upper,** or **Heyford Warden,** par. and vil., with ry. sta. (**Heyford**), G. W. R., N. Oxfordshire, on river Cherwell, 12 miles N. of Oxford; 1628 ac., pop. 319; P.O.; contains the seat of **Heyford House.**

Heyford at Bridge, Oxford. See HEYFORD, LOWER.

Heyhope, par., Radnorshire. See HEYOP.

Heyhead, ham., W. Cheshire, 2 miles SW. of Northenden.

Heyhouses.—par., NE. Lancashire, 4½ miles SE. of Clitheroe; 322 ac., pop. 23.—**2. Heyhouses,** eccl. dist., Lytham par., N. Lancashire; pop. 1367. See ST. ANNES ON THE SEA.

Heyl, river, W. Cornwall. See HAYLE.

Heylor, ham., N. Mainland, Shetland, on SW. side of Ronas Voe; P.O., T.O.

Heyop, or **Heyhope,** par., E. Radnorshire, 3 miles NW. of Knighton; par., 1811 ac., pop. 181.

Heyrod, vil., 2 miles ENE. of Ashton under Lyne, SE. Lancashire.

Heysham, urb. dist. and par., N. Lancashire, on Morecambe Bay, 5 miles SW. of Lancaster; 1835 ac., pop. 3381; P.O., T.O.; in vicinity are the seats of **Heysham Hall, Heysham Lodge,** and **Heysham Tower;** at **High Heysham** are remains of an ancient chapel, the property of the Stanleys. The New Harbour, 1 mile S. of **H.,** was constructed and is owned by the M. R. Co. The harbour and works cover an area of 300 ac., include the site of a proposed new dock, and have passenger, goods, and cattle stations. The harbour and works are lit throughout by electricity; there is a depth of 17 ft. at low water.

Heyshott, or **Heyshed,** par. and vil., W. Sussex, 2 miles SE. of Midhurst; 2184 ac., pop. 389; P.O.

Heyside.—eccl. dist. and vil., Prestwich par., SE. Lancashire—dist., pop. 5916; vil., 2 miles N. of Oldham.—**2. Heyside,** hamlet, 4 miles SW. of Poulton-le-Fylde, N. Lancashire.

Heytesbury, par. and vil., with ry. sta., G. W. R., S. Wilts, on river Wiley, 4 miles SE. of Warminster; 5203 ac., pop. 699; P.O., T.O.; has church of 13th century and an hospital founded in 1470; was a parl. bor. returning 2 members until 1832; at W. side of vil. is **Heytesbury House,** seat of Lord Heytesbury.

Heythrop and Dunthrop, par., NW. Oxfordshire, 3 miles NE. of Chipping Norton; 1763 ac., pop. 257; contains the seat of **Heythrop House,** surrounded by a finely wooded park.

Heyton, place, ¾ m. W. of Bulkworthy, N. Devon.

Heytor Rocks, E. Devon. See HAYTOR.

Heywood, mun. bor. and par. with ry. sta., L. & Y. R., SE. Lancashire, 3 miles E. of Bury by rail, 3½ miles SW. of Rochdale, and 9¾ miles N. of Manchester—mun. bor. and par., 3660 ac., pop. 25,458. At the beginning of the century it was a small and little-known village, but, through the extensive coal mines in the vicinity, and the rise of the cotton mfr., it has attained a high position as a centre of industry. Large cotton and woollen mills are here. Weaving machinery and railway plant are made

in considerable quantities; there is also boiler-making, iron and brass founding, &c. The Queen's Park is a recreation ground given to the town by her late Majesty Queen Victoria; there is a Free Library and a Municipal Technical School. The seat of **Heywood Hall** is adjacent.—**2. Heywood,** par. and vil., N. Wilts—par., 1701 ac., pop. 411; vil., 1 mile N. of Westbury; in vicinity is the seat of **Heywood House.—3. Heywood,** seat, 2 miles SW. of Esher, W. Surrey.—**4. Heywood,** seat, 1¼ mile NE. of White Waltham, SE. Berkshire.—**5. Heywood,** Staffordshire. See HAYWOOD, GREAT.

Heywood, vil., Lanarkshire. See HAYWOOD.

Heywood Division, parl. div. of SE. Lancashire; pop. 57,894.

Hibaldstow.—par. and vil. with ry. sta. (**Scawby and Hibaldstow**), G. C. R., N. Lincolnshire, 3 miles SW. of Brigg; 4557 ac., pop. 726; P.O., T.O.

Hickleton, par., vil. and ry. sta. (**Hickleton and Thurnscoe**), H. B. & W. R. R., S. div. W. R. Yorkshire, 6 miles NW. of Doncaster; 1115 ac., pop. 178; the sta. is 1¼ m. W. of the vil.; P.O.; contains **Hickleton Hall,** seat of Viscount Halifax.

Hickling.—par. and vil., N. Norfolk, on Grantham Canal, 8½ miles SE. of North Walsham; 4244 ac., pop. 713; P.O., T.O.; in vicinity of vil. is a lake called **Hickling Broad** (400 ac.); also **Hickling Green,** ham. with inn.—**2. Hickling,** par. and vil., S. Notts, 7 miles S. of Bingham; 2866 ac., pop. 426; P.O., T.O.; has a chalybeate spring; numerous antiquities have been found here.

Hicks Mill, hamlet, S. Cornwall, 3½ miles SE. of Redruth.

Hickstead, ham., E. Sussex, 4 miles SW. of Cuckfield.

Hidcote Boyce, vil., 1½ mile N. of Ebrington, E. Gloucestershire.

Hidden, hamlet, 1 mile NE. of Hungerford, Berks.

Hiddle, ham., E. div. W. R. Yorkshire, 6½ m. NE. of Leeds.

Hide.—hamlet, 3 miles SW. of Leominster, Herefordshire.—**2. Hide,** locality, Dorset, 6 miles NW. of Dorchester.

Hide, West, Herefordshire. See WESTHIDE.

Hide Hall, seat, 7 miles SE. of Chelmsford, Essex.

Hidecote Bartrim, par. and hamlet, E. Gloucestershire, 2 miles N. of Chipping Camden; 613 ac., pop. 55.

Hiendley, Cold, hamlet, S. div. W. R. Yorkshire, ½ mile N. of South Hiendley. See HAVERCROFT WITH COLD HIENDLEY.

Hiendley, South, par. and vil., S. div. W. R. Yorkshire, 5 miles NE. of Barnsley; 1291 ac., pop. 878; P.O., T.O.; in vicinity of vil. is the hamlet of **Upper Hiendley.**

Higford, pl., Shropshire, 2½ m. E. of Stockton.

Higger Tor, eminence on border of Derbyshire and Yorkshire, 3 miles NE. of Hathersage; alt., 1250 ft.

Higginshaw, hamlet, in N. suburbs of Oldham, SE. Lancashire; P.O., T.O.

High* Abbotside. See ABBOTSIDE, HIGH.

High Ashurst, seat, in par. and 1¼ mile SW. of Headley, W. Surrey.

High Barnet, ry. sta., G. N. R. (alt. 331 ft.), Herts, 11¼ m. N. of King's Cross sta., London.

High Beck, stream, SW. Cumberland, flowing into the river Liza, 3¼ miles E. of Ennerdale Water.

High Beech, eccl. dist. and vil., Waltham Abbey par., W. Essex—dist., pop. 594; vil., 2 miles N. of Loughton sta. and 3½ miles SE. of Waltham Abbey; P.O.

High Beeches, seat, 3½ m. SE. of Crawley, Sussex.

High Bickington, N. Devon, 7½ miles E. of Torrington; P.O., T.O. See BICKINGTON, HIGH.

High Blaithwaite, ry. sta., Maryport and Carlisle Ry., 4¼ miles SW. of Wigton, Cumberland.

High Blantyre, vil. with ry sta., C. R., Lanarkshire, 3½ miles NW. of Hamilton; alt. of ry. sta., 307 ft.; P.O., T.O. See BLANTYRE.

High Borrowbridge, hamlet, on Borrow Beck, Westmorland, 7 miles NE. of Kendal.

High Bridge, picturesque three-arch bridge (built by General Wade) over the Spean, SW. Inverness-shire, 1½ mile W. of Spean Bridge.

High Bullen, ham., N. Devon, 3 m. NE. of Torrington.

High Cairn,, mt., NW. Dumfriesshire, 3¼ m. WSW. of Kirkconnel; alt., 1811 ft.

High Calton, par., E. R. Yorkshire. See CALTON, HIGH.

High Canons, seat, 3 miles NW. of Barnet, Herts.

High Church, ham., 1 mile S. of Morpeth, S. Northumb.

High Cliff, on W. coast of Cornwall, 2½ miles NE. of Boscastle; alt., 708 ft.

High Close, seat, 1½ mile S. of Grasmere, Westmorland.

High Coats and Burnbank, part of town of Coatbridge, Lanarkshire.

High Cogges, ham., 1 m. SE. of Cogges, Oxfordshire.

High Coniscliffe, 4 miles W. of Darlington, Durham; P.O. See CONISCLIFFE.

High Crag, eminence, W. Cumberland, 1 m. S. of Buttermere; alt., 2443 ft.

High Cross.—eccl. dist. and hamlet, Standon par., Herts—dist., pop. 663; hamlet, 3 miles N. of Ware; P.O., T.O.—**2. High Cross,** locality, N. Lancashire, on road between Ambleside and Coniston, 5 miles SW. of Ambleside.—**3. High Cross,** 4½ miles SE. of Hinckley, S. Leicestershire; is the crossing point of 2 Roman roads, viz., the Fosse and Watling Street; site of a Roman sta. (Bennones).—**4. High Cross,** vil., in co. and 5 miles NW. of Warwick.—**5. High Cross,** seat, 1½ m. SW. of Framfield, Sussex.

High Cup Gill and Nick, romantic and rocky chasm, on border of Westmorland and Durham, 5 miles NE. of Appleby.

High Down.—seat, 2 miles NW. of Hitchin, Herts.—**2. High Down,** chalk hill, Isle of Wight, on the coast, 1½ mile W. of Freshwater Bay; it extends from Freshwater Gate to the Needles.—**3. High Down,** hill, W. Sussex, 1½ mile NW. of Goring; in 1891 an ancient burying-ground was discovered here, containing skeletons, some coins, and other objects.

High Drummore, ham., S. Kintyre, Wigtownshire, ½ m. SW. of Drummore.

High Dubmire, vil., 1 mile W. of Houghton-le-Spring, Durham.

High Dyke, name given to part of Ermine Street extending from Ancaster (Causennæ), 13 m. N. to Waterloo Farm, 3½ m. S. of Lincoln.

High Easter, 4½ miles SW. of Dunmow, Essex; P.O., T.O. See EASTER, HIGH.

High Edge, Derbyshire. See HEAGE.

High Elms, seat of Lord Avebury, ½ mile S. of Farnborough, W. Kent.

High Elswick, eccl. dists. (St. Paul and St. Philip), Newcastle St. John par., Northumberland—St. Paul, pop. 10,575; St. Philip, pop. 20,245.

High Ercall, vil., N. Shropshire, 6 miles NW. of Wellington; P.O., T.O.

High Etherley, vil., S. Durham, 5 miles W. of Bishop Auckland; P.O.

High Fell, on N. border of Durham, 2½ miles SW. of Gateshead; P.O.

High Field, ham. with ry. sta., N. E. R., East-Riding Yorkshire, 7 miles NE. of Selby.

High Flatts, hamlet, 3 miles NW. of Penistone, S. div. West-Riding Yorkshire.

High Force.—waterfall (50 ft.), on river Tees, on W. border of S. Durham, 3 miles NNW. of Penistone.—**2. High Force,** picturesque slide, 1¾ m. S. of Bainbridge, N. R. Yorkshire.

High Garrett, ham., E. Essex, 3 m. N. of Braintree; P.O.

High Grange, pl., 2 m. SW. of Bishop Auckland, S. Durham; P.O.

High Grantley, Lakes of, 6 miles SW. of Ripon, West-Riding Yorkshire.

High Green.—hamlet, in co. and 6 miles SW. of Worcester; P.O.—**2. High Green,** vil., S. div. West-Riding Yorkshire, 8½ m. N. of Sheffield; P.O., T.O.

High Halden, 3 miles NE. of Tenterden, mid. Kent; P.O., T.O. See HALDEN, HIGH.

High Hall.—seat, 2 miles N. of Wimborne Minster, Dorset.—**2. High Hall West,** seat, 3½ miles NW. of Beverley, East-Riding Yorkshire.

High Halstow, vil., 5¾ m. NE. of Rochester, N. Kent; P.O.

High Ham, par. and vil., 2½ miles N. of Langport, S. Somerset; 5017 ac., pop. 898; P.O.

High Harrington, ry. sta., Cleator and Workington Junction Ry., on coast of W. Cumberland, 4½ miles NE. of Whitehaven.

High Hartsop. See PATTERDALE WITH HARTSOP.

High Hawsker, vil., 4 miles SE. of Whitby, North-Riding Yorkshire; P.O.

High Houses, vil., SE. Lancashire, 5 miles E. of Chorley.

High Hoyland, vil., 4 m. NW. of Barnsley, W. R. Yorkshire; P.O.

High Hurst Wood, eccl. dist. and hamlet, Buxted par., E. Sussex—dist., pop. 747; ham., 3 m. from Buxted sta.; P.O.

High Hutton, vil., North-Riding Yorkshire, 3 miles SW. of New Malton.

* *High* ——. For names prefixed by *High*, and not found under *High*, see principal name.

High Island, 3 miles W. of Aughrus Point, NW. co. Galway; contains interesting ruins.

High Lane, eccl. dist. and vil. with ry. sta., G. C. R., Stockport par., E. Cheshire—dist., pop. 1481; vil., 8½ miles NE. of Macclesfield and 14½ miles SE. of Manchester by rail; P.O.

High Lanes, vil., W. Cornwall, 4 miles SE. of St. Ives.

High Lea Hall, seat, ¾ m. SW. of New Mills, Derbyshire.

High Lees.—place, in vicinity of Matlock, N. Derbyshire. —2. **High Lees,** place, in co. and 5 m. NW. of Leicester.

High Legh, 5 m. NW. of Knutsford, Cheshire; P.O., T.O.; See LEIGH, HIGH.

High Lodge, place, Oxfordshire, near Charlbury.

High Lodore, Falls of. See LODORE.

High Lorton, vil., W. Cumberland, 4 miles SE. of Cockermouth; P.O., T.O.

High Moor, vil., S. div. West-Riding Yorkshire, 11 miles NE. of Manchester.

High Ongar, 6 miles E. of Epping, Essex; P.O. See ONGAR, HIGH.

High Park, seat, 2 m. W. of Droitwich, Worcester.

High Park, seat, W. co. Wicklow, 3 m. N. of Hacketstown.

High Peak, pl., near Cromford, N. Derbyshire; P.O., called **H. P. Junction.**

High Peak Division, parl. div. of Derbyshire; pop. 63,273.

High Pike, a summit of Caldbeck Fells, W. Cumberland, 7½ miles NE. of Keswick; alt., 2157 ft.

High Road, pl., 1 m. from Harrow Weald, NW. Middlesex; P.O.

High Road Well, pl., near Halifax, W. R. Yorkshire; P.O., T.O.

High Roding, 4 miles SW. of Dunmow, Essex; P.O., T.O. See ROOTHING, HIGH.

High Seat, mt., Mallerstang Edge, on borders of Westmorland and Yorkshire; alt., 2328 ft.

High Shields, ry. sta., N. E. R., at South Shields, Durham.

High Skelgill, hill, on NE. side of Windermere, Westmorland; has an extensive prospect, embracing the Vale of Ambleside, the Rydal and Langdale mountains, and the crags of Loughrigg Fell.

High Spen Colliery, 3 m. SW. of Ryton, Durham; P.O., T.O.

High Stakesby, seat, 1 m. SW. of Whitby, N. R. Yorkshire.

High Station, part of FALKIRK: which see.

High Stile, mountain peak, W. Cumberland, on SW. side of Buttermere; alt., 2643 ft.

High Stoy, hill, W. Dorset, 4 m. N. of Cerne Abbas; alt., 860 ft.

High Street.—place, 1 mile N. of Braughing, Herts.—2. **High Street,** mountain ridge, Westmorland, extending NE. from Windermere vil. to vicinity of Penrith, highest point, 2633 ft.; a Roman road runs along the ridge. —3. **High Street,** ham., 3 m. WNW. of St. Austell, S. Cornwall; P.O.

High Street.—vil., NW. co. Tipperary, 3½ miles NE. of Borrisokane.—2. **High Street,** ham., NW. King's co., 4 m. WSW. of Ferbane.

High Street Green, vil., 1 mile E. of Hemel Hempstead, Herts.

High Street House, seat, near Chiddingstone, W. Kent.

High Sunnyside, suburb of Coatbridge, Lanarkshire.

High Tor.—rocky height, N. Derbyshire, in Matlock Dale, near Matlock. **H. T. Grotto** is a cavern at its base.—2. **High Tor,** Devon. See HAYTOR ROCKS.

High Walker, hamlet, S. Northumberland, 1 mile from Walker vil.

High Warden, seat, S. Northumberland; pt.-tn., Hexham.

High Westhouse, hamlet, N. div. West-Riding Yorkshire, 2 miles NE. of Burton in Lonsdale; P.O.

High White Stones, mt., on border of Cumberland and Westmorland, 6½ miles NW. of Ambleside; 2500 ft.

High Willhays, highest point, in Dartmoor, S. Devon, 4 miles SW. of Okehampton; alt., 2039 ft.

High Woodale, Bradford. See WOODALE, HIGH.

High Wray, vil., 3 miles NE. of Hawkshead, N. Lancashire; P.O., T.O.

High Wych. See WYCH, HIGH.

High Wycombe, mun. bor. and ry. sta., G. W. R., 10 miles N. of Maidenhead, Bucks; P.O., T.O. See WYCOMBE CHEPPING.

Higham.—vil., E. Derbyshire, 2½ miles NW. of Alfreton; P.O., T.O.—2. **Higham,** seat, 3 miles SE. of Canterbury, Kent.—3. **Higham,** par. and vil. with ry. sta., SE. & C. R., NW. Kent, 5 miles E. of Gravesend, and 28½ SE. of London; 3079 ac., pop. 1642; P.O., T.O.; has remains of an abbey founded 1151.—4. **Higham,** hamlet, 1 m. SW. of Erith, W. Kent.—5. **Higham,** hamlet, NE. Lancashire, 3 m. NW. of Burnley; P.O. See HIGHAM WITH WEST CLOSE BOOTH.—6. **Higham,** par. with ry. sta., G. E. R., W. Suffolk, 7½ miles NE. of Newmarket; 2754 ac., pop. 320; P.O. See HIGHAM GREEN. —7. **Higham,** par., E. Suffolk, at confluence of rivers Brent and Stour, 4 m. NE. of Nayland; 900 ac., pop. 177; P.O.; **H. Hall** and **H. Lodge** are seats.—8. **Higham,** hamlet, S. div. W. R. Yorkshire, 2 miles NW. of Barnsley.

Higham, Cold, par., S. Northamptonshire. See COLD HIGHAM.

Higham, Lower and **Upper,** 2 hamlets, W. Suffolk, in the par. of Higham.

Higham Dykes, par., S. Northumberland, 7 miles SW. of Morpeth; 224 ac., pop. 40; P.O.

Higham Ferrers, mun. bor., par., and market town, with ry. stas., M. R. (**Higham Ferrers**), L. & NW. R. (**Higham Ferrers and Irthlingbro'**, 1½ m. N.), in co. and 15 m. NE. of Northampton; mun. bor. and par., 1945 ac., pop. 2540; P.O., T.O. Market day, *Saturday*; derives its name from its ancient lords, the family of Ferrers—Earls of Derby in the 13th century; there are remains of a castle. Boot and shoe making are its principal industries. Higham Ferrers was a parl. bor. until 1832.

Higham Gobion, par. and vil., S. Bedfordshire, 6½ miles SE. of Ampthill; 1298 ac., pop. 59.

Higham Grange, seat, ¾ m. SE. of Higham on the Hill, SW. Leicestershire.

Higham Green, eccl. dist. and hamlet (ry. sta. **Higham**), G. E. R., W. Suffolk—dist., pop. 320; hamlet, 7½ miles NE. of Newmarket; adjacent is the seat of **H. Hall.**

Higham Hill, vil., 1 m. N. of Walthamstow, SW. Essex.

Higham House.—seat, W. Essex, 1¼ mile W. of Woodford sta., and 8 miles SW. of Epping.—2. **Higham House,** seat, E. Sussex, near N. border of co., 3 miles S. of Hawkhurst.

Higham Park, par., N. Northamptonshire, 3½ miles SE. of Higham Ferrers; 600 ac., pop. 9.

Higham Toll, vil., 5½ miles SW. of St. Andrews, Fife.

Higham on the Hill, par. and vil. with ry. sta., L. & NW. R. & M. Jt. R., on W. border of S. Leicestershire, 2½ miles NE. of Nuneaton; 2651 ac., pop. 525; P.O.

Higham with West Close Booth, par., NE. Lancashire, 3 miles NW. of Burnley; 1539 ac., pop. 591.

Higham's Park and Hale End, ry. sta., G. E. R., SW. Essex, 1½ mile N. of Walthamstow and 8½ miles NE. of Liverpool Street sta., London.

Highampton, par. and vil., Devon, 3½ miles W. of Hatherleigh; 3815 ac., pop. 236; P.O.

Highbeach Warren, tract, 4 miles N. of Cuckfield, E. Sussex.

Highbray, par. and vil., N. Devon, on river Bray, 9½ m. NE. of Barnstaple; 4013 ac., pop. 208.

Highbridge.—urb. dist. with ry. stas., G. W. and S. & D. Rys., NW. Somerset; 745 ac., pop. 2233; on river Brue, 6½ miles N. of Bridgwater and 27 miles SW. of Bristol by rail; P.O., T.O. Here are locomotive works. —2. **Highbridge, North** and **South,** 2 adjoining pars., comprising the above urb. dist.—H. North, 652 ac., pop. 1722; H. South, 93 ac., pop. 511.

Highbrook, eccl. dist., West Hoathly par., E. Sussex; pop. 183.

Highbrooks, ham., 2 m. SW. of Somerton, S. Somerset.

Highburton, vil., S. div. West-Riding Yorkshire, 4½ miles SE. of Huddersfield.

Highbury.—seat of Rt. Hon. Joseph Chamberlain, Moor Green, S. suburbs of Birmingham.—2. **Highbury,** hill, on W. border of Gloucestershire, near river Wye, 2½ miles SW. of Coleford; has an ancient camp.—3. **Highbury,** dist., Islington met. bor., with ry. sta. (**Highbury and Islington**), G. N. & City Ry. and N. L. R., forming a N. suburb of London.—4. **Highbury,** hamlet, Somerset, 6 miles W. of Frome.

Highclere, par., vil., and ry. sta., G. W. R., N. Hants, 5½ miles SW. of Newbury sta. and 7 miles W. of Kingsclere; 3484 ac., pop. 547; P.O., T.O.; in vicinity of vil. is **Highclere Castle,** the magnificent seat of the Earl of Carnarvon, situated in a wooded and picturesque park, 13 miles in circuit.

Highcliffe, par., S. Hants; 2872 ac., pop. 1382; contains the seat of **Highcliffe Castle,** on the coast, 2 miles E. of Christchurch; P.O., T.O.

Highden, seat, W. Sussex, 4 miles NW. of Steyning.

Highdown Heath, Surrey, in S. vicinity of Godalming.
Higher Adlington, pl., N. Lancashire, 1 m. from Adlington; P.O.
Higher Buxton, ry. sta., L. & NW. R., NW. Derbyshire, ½ m. S. of Buxton.
Higher Ball, vil., W. Cornwall, 6 miles NW. of Truro.
Higher and **Lower Burrowton,** 2 vils., 1½ m. E. of Broad Clist, E. Devon.
Higher Burraton, vil., E. Cornwall, 1 m. NW. of St. Stephen's by Saltash; P.O. See also BURRATON.
Higher Coomb, hamlet, S. Wilts, 4 miles SE. of Semley.
Higher Downs, vil., Cornwall, 4½ m. NE. of Penzance.
Higher Efford, seat, on river Plym, S. Devon, 3½ miles E. of Plymouth.
Higher Halton, hamlet, in co. and 5 miles S. of Chester.
Higher Henbury House, seat, 2 miles N. of Poole, Dorset.
Higher Irlam, vil., 4 m. SW. of Eccles, Lancashire; P.O.
Higher Kinnerton, pl., on border of Flintshire, 4 miles SW. of Chester; P.O.
Higher Newcourt, seat, near Exeter, Devon.
Higher Openshaw, vil., SE. Lancashire, 1 m. from Openshaw vil.; P.O., T.O.
Higher Pengelly, vil., 2 miles W. of Camelford, W. Cornwall.
Higher Sticker, hamlet, 4 miles SW. of St. Austell, E. Cornwall; P.O.
Higher Walton, vil., 2½ miles SE. of Preston, Lancashire; P.O. See WALTON, HIGHER.
Higher Wambrook, pl., on W. border of Dorset, 3 m. SW. of Chard sta.; P.O.
Higher Whitley, 5½ miles NW. of Northwick, Cheshire; P.O. See WHITLEY, OVER.
Higher Winsford, vil., N. Devon, in suburbs of Bideford.
Highfield.—vil., S. Hants, 2½ m. NE. of Southampton; P.O.—**2. Highfield,** 1 mile from Pemberton sta., SW. Lancashire; P.O., T.O.—**3. Highfield,** mansion, Beeston par., in co. and 4 miles SW. of Nottingham; stands on a wooded eminence commanding extensive prospects of the counties of Lincoln, Leicester, and Derby.—**4. Highfield,** hamlet, 4 m. SW. of Sheffield, S. div. West-Riding Yorkshire; P.O., T.O.—**5. Highfield,** pl., 1 mile from Headington, SE. Oxfordshire; P.O.
Highfield, seat, Ross and Cromarty, 1¼ m. NW. of Muir of Ord sta.
Highfield Hall, seat, 1¼ m. NW. of Leek, N. Staffordshire.
Highfield House.—seat, on SW. border of Huntingdonshire, 3 miles SW. of St. Neots.—**2. Highfield House,** seat, 1 mile W. of Basingstoke, Hants.—**3. Highfield House,** seat, near Heckfield, N. Hants.
Highgate.—N. suburb of London and ward in Hornsey mun. bor., E. Middlesex, with ry. sta., G. N. R., 5½ miles NW. of St. Paul's, commanding splendid views of the metropolis and the surrounding country. Here Francis Bacon died (1626) in the house of Lord Arundel. The celebrated Highgate Archway has been rebuilt by the County Council at a cost of £25,000. There are numerous open spaces, including **H. Woods.**—**2. Highgate,** vil., Kent, 4 m. S. of Cranbrook.—**3. Highgate,** hamlet, W. Norfolk, near King's Lynn, of which it forms a suburb.—**4. Highgate,** place, S. Lincolnshire, 1 m. SE. of Scredington.
Highgate House, seat, 2½ m. SW. of Kirkham, W. Lancashire.
Highgate Lane, vil., S. div. West-Riding Yorkshire, 2 m. E. of Huddersfield.
Highgate Lodge, seat, 1¾ m. NE. of Newtown Butler, SE. co. Fermanagh.
Highgate Road, ry. sta., G. E. & M. Jt. R., in N. of London, 2 miles NW. of St. Pancras.
Highgreen Manor, seat, 5½ m. NW. of Bellingham, Northumberland.
Highgrove, seat, on S. border of E. Gloucestershire, 1 m. SW. of Tetbury.
Highhead, Cumberland. See IVEGILL.
Highland Boath, hamlet, in co. and 10 m. S. of Nairn.
Highland Park Distillery, 1 m. S. of Kirkwall, Orkney.
Highlandman, ry. sta., C. R., 1½ m. SE. of Crieff, Perth.
Highlands.—seat, near NE. border of Berks; post-town, Reading.—**2. Highlands,** seat, Wilts, ¼ m. S. of Calne.
Highlands, generally speaking, that portion of the mainland of Scotland on and beyond the Grampians, in which the population is (or was) mainly Celtic, and the language Gaelic. The imaginary line between the Highlands and the Lowlands has commonly been regarded as commencing at the mouth of the river Nairn (at Nairn, on the Moray Firth); it runs thence SE. to the Dee (at Dinnet, 4 miles W. of Aboyne, Aberdeenshire); thence S. to the West Water (a headstream of the North Esk, Forfarshire); and thence SW. to the Clyde at Ardmore opposite Greenock. Some parts of this district, however (notably Caithness), are not marked by the usual physical features of the Highlands.
Highlaws, par., N. Northumberland, on river Wansbeck, 8 miles W. of Morpeth; 312 ac., pop. 6.
Highlaws, High and **Low,** par., N. Northumberland, 3 miles NW. of Morpeth; 1370 ac., pop. 103.
Highleadon, par. and hamlet, E. Gloucestershire, 5 miles NW. of Gloucester; 648 ac., pop. 105.
Highley, par. and vil. with ry. sta., G. W. R., S. Shropshire, 7 miles SE. of Bridgnorth; 1578 ac., pop. 804; P.O., T.O.
Highley Hill, place, 2 miles SW. of Ashwell, Herts.
Highlow, par., 4 miles SE. of Hope, N. Derbyshire; 421 ac., pop. 48.
Highmead, seat, 6 miles SW. of Lampeter, Cardiganshire.
Highmeadow, seat, near Newnham, W. Gloucestershire.
Highmoor.—vil., Dorset, 4 miles NE. of Poole.—**2. Highmoor,** seat, ¾ m. SE. of Wigton, Cumberland.
Highmore, eccl. dist. and hamlet, Bix and Rotherfield Greys pars., Oxfordshire; pop. 275; ham., 4½ m. NW. of Henley on Thames; P.O., called **Highmore Cross.**
Highnam, hamlet and eccl. dist., in North Hamlet par., E. Gloucestershire—dist., pop. 276; hamlet, 2 miles NW. of Gloucester; P.O.; in vicinity is the seat of **Highnam Court.**
Highnam, Over and Linton, par., in co. and 2 m. W. of Gloucester; 2039 ac., pop. 276.
Highpark Nunnery, seat, in co. and 2¼ miles N. of Dublin.
Highshow, vil., North-Riding Yorkshire, near Hawes.
Hightae, vil., Dumfriesshire, near river Annan, 4 miles SW. of Lockerbie; pop. 324; P.O., T.O.; **Hightae Loch** is 1 mile NW.
Hightown.—coast vil. with ry. sta., L. & Y. R., SW. Lancashire, 1 mile S. of Formby sta. and 9½ miles NW. of Exchange sta., Liverpool; **Altcar Rifle Station** is in vicinity; P.O., T.O.—**2. Hightown,** hamlet, adjacent to Mildenhall, W. Suffolk.—**3. Hightown,** pl., 3 miles W. of Birstal, West-Riding Yorkshire; P.O., T.O.—**4. Hightown,** vil., 1½ m. N. of Cannock, S. Staffordshire; P.O.
Hightown, Roxburghshire. See HEITON.
Hightrees, seat, 1 mile SW. of Redhill, Surrey.
Highway.—hamlet, E. Cornwall, 6½ miles NW. of Bodmin—**2. Highway,** hamlet, S. Cornwall. See LANTEGLOS HIGHWAY.—**3. Highway,** ham., N. Wilts, 4½ miles NE. of Calne.
Highwayside, ham., 3 m. SE. of Tarporley, Cheshire.
Highweek, par., E. Devon, on river Teign, in urb. dist. of Newton Abbot; 2524 ac., pop. 2735; here are the **Highweek Hills.**
Highwood.—eccl. dist. and hamlet, Writtle par., W. Essex—dist., pop. 632; hamlet, 5 miles SW. of Chelmsford; P.O., T.O.—**2. Highwood,** place, S. Hants, 2 miles NE. of Ringwood.—**3. Highwood,** ham., 1 mile S. of East Stoke, E. Dorset.
Highwood Hill, hamlet and seat, 3 miles N. of Hendon, Middlesex; the seat was the property of Lord William Russell (executed 1683), and afterwards of William Wilberforce (1759–1833), the philanthropist.
Highwood House, seat, 5 miles NW. of Leominster, Herefordshire.
Highworth, small town and par. with ry. sta., G. W. R., N. Wilts, 6 miles NE. of Swindon; 6488 ac., pop. 2047; P.O., T.O.; is situated on an eminence near the Vale of the White Horse.
Hil——. See also HILL——.
Hilbeck, Westmorland. See HILLBECK.
Hilborough, par. and vil., SW. Norfolk, on river Wissey, 5½ miles S. of Swaffham; par., 3109 ac., pop. 267; P.O.; in vicinity of vil. is **Hilborough House.**
Hilbre, island, W. Cheshire. See HELBRE.
Hilcombe, 4 m. N. of Chard, S. Somerset.
Hilcot, vil., N. Wilts, 7½ miles SE. of Devizes.
Hilcott, hamlet, 1 mile NE. of Eccleshall, W. Staffordshire; 1 mile SE. of hamlet is the seat of **Hilcott Hall.**
Hilcott End, ham., E. Gloucestershire, 2 miles NE. of Chipping Camden.
Hilden, seat, S. co. Antrim; post-town, Lisburn. See HILLDEN.
Hildenborough, par. and vil. with ry. sta., SE. & C. R., 2 miles NW. of Tonbridge Junction, Kent; par., 4855 ac., pop. 1407; P.O., T.O.

Hilden House, seat, 8½ m. NW. of Romsey, Hants.
Hilden Oaks, seat, 1 mile NW. of Tonbridge, Kent.
Hildenley, par., N. R. Yorkshire, 2 miles W. of Malton; 304 ac., pop. 68; contains the seat of **Hildenley House.**
Hildersham, par., vil., and seat, S. Cambridgeshire, on r. Granta, 2 m. NW. of Linton; 1511 ac., pop. 187; P.O.
Hilderstone, par. and vil., W. Staffordshire, 3½ miles NE. of Stone; 2015 ac., pop. 393; P.O., T.O.; in vicinity is **Hilderstone Hall,** seat.
Hilderthorpe, par. and vil., 1 mile S. of Bridlington, East-Riding Yorkshire; 129 ac., pop. 2459; is resorted to for sea-bathing.
Hildesay, island, Shetland, 3 miles W. of Scalloway.
Hilfield, par. and vil., Dorset, 3½ miles NW. of Cerne Abbas; 1509 ac., pop. 133.—**2. Hilfield,** seat, 2 miles E. of Watford, Herts.
Hilgay, par. and vil. with ry. sta., G. E. R., W. Norfolk, on r. Wissey, 4¾ m. SE. of Downham; par., 6816 ac., pop. 1448; P.O., T.O.; in vicinity is the seat of **H. Hall.**
Hill ——. See also HIL——.
Hill.—par., W. Gloucestershire, 4 miles N. of Thornbury; 2053 ac., pop. 200; contains the seat of **Hill Court;** P.O.—**2. Hill,** ham., S. Hants, 2 miles SE. of Bishops Waltham.—**3. Hill,** hamlet, S. Hants, 2 miles NW. of Southampton; P.O.—**4. Hill,** pl., Bishops Lydeard par., W. Somerset, 3 miles NE. of Milverton.—**5. Hill,** eccl. dist. and vil., Sutton Coldfield par., N. Warwickshire—dist., pop. 1882; the vil. is 1½ m. N. of Sutton Coldfield.—**6. Hill,** hamlet, S. Warwickshire, 2 miles NW. of Leamington.—**7. Hill,** vil., S. Warwickshire, 3 miles S. of Coventry.—**8. Hill,** par., near Halesowen, N. Worcestershire; 889 ac., pop. 3999.—**9. Hill,** ham., N. Cornwall, 2 m. S. of St. Gennys.
Hill Crest, seat, ¾ mile NW. of Market Harborough, SE. Leicestershire.
Hill, South, place, near Chorley, SE. Lancashire.
Hill, The.—seat, ½ mile SW. of Upton-upon-Severn, S. Worcestershire.—**2. Hill, The,** vil., 2 m. N. of Millom, SW. Cumberland; P.O., called **Hill Millom.**
Hill, The, seat, Creetown, Kirkcudbrightshire.
Hill, West, eccl. dist., E. Devon; pop. 317.
Hill Barn, place, Dorset, 2 m. NE. of Sydling St. Nicholas.
Hill Bridge, locality, in Dartmoor, S. Devon, on river Tavy, 5½ miles NE. of Tavistock.
Hill Castle, seat, in co. and 7 miles S. of Wexford.
Hill Chorlton. See CHAPEL AND HILL CHORLTON.
Hill Court.—seat, Gloucestershire. See HILL.—**2. Hill Court,** seat, near Ross, Herefordshire.
Hill Croome, par. and vil., W. Worcestershire, 6 m. SW. of Pershore; 993 ac., pop. 187.
Hill Deverill, par., SW. Wilts, on Deverill stream, 3½ m. S. of Warminster; 1548 ac., pop. 65.
Hill End.—pl., Berks, 4 miles NW. of Abingdon.—**2. Hill End,** seat, in vicinity of Mottram in Longdendale, E. Cheshire.—**3. Hill End,** hamlet with ry. sta., G. N. R., 3 miles SE. of St. Albans, Herts.—**4. Hill End,** hamlet, in co. and 4 miles W. of Worcester.—**5. Hill End,** hamlet, W. Worcestershire, 4 miles NW. of Tewkesbury.—**6. Hill End,** ham., mid. Durham, 4 miles SW. of Wolsingham.
Hill End, ham., SW. Fifeshire, 2 m. NNE. of Saline.
Hill Farrance, eccl. dist., vil., and seat, W. Somerset, 3½ m. NE. of Wellington; dist., pop. 392; P.O.
Hill Foot, hamlet, 2 miles W. of Sheffield, S. div. West-Riding Yorkshire.
Hill Green.—hamlet, Berks, 5 miles N. of Newbury.—**2. Hill Green,** hamlet, W. Essex, 5 miles SW. of Saffron Walden.—**3. Hill Green,** vil., mid. Kent, 4 miles NE. of Maidstone.
Hill Grove, seat, N. Worcestershire, 4½ miles SE. of Kidderminster.
Hill Hall, seat, 2 miles SE. of Epping, W. Essex.
Hill Hooks, vil., near Sutton Coldfield, N. Warwickshire.
Hill House.—seat, 5 miles SW. of Reading, Berks.—**2. Hill House,** seat, 6 miles NE. of Barnard Castle, S. Durham.—**3. Hill House,** seat, 4½ miles SE. of Wymondham, S. Norfolk.—**4. Hill House,** seat, near Southwell, S. Notts.—**5. Hill House,** seat, 4 m. NW. Bridgwater, Somerset.—**6. Hill House,** seat, 2½ miles SW. of Woodbridge, E. Suffolk.—**7. Hill House,** seat, 4 miles SW. of Kingston sta., mid. Surrey.—**8. Hill House,** seat, ½ mile N. of Edgware, N. Middlesex.
Hill Morton, 2½ miles SE. of Rugby, Warwickshire. See HILLMORTON.
Hill Park, seat, on W. border of Kent, 1 mile E. of Westerham.
Hill Park House, seat, 2 miles SW. of Stroud, E. Gloucestershire.
Hill Ridware, vil., Staffordshire, 4 m. E. of Rugeley; P.O.
Hill Row, ham., Cambridgeshire, ½ m. W. of Haddenham.
Hill Side, ry. sta., 2 miles NE. of Montrose, NE. Forfarshire. See HILLSIDE.
Hill Somersall, place, S. Derbyshire, 5 m. E. of Uttoxeter.
Hill Street, pl., 1 m. from Kingswood, Bristol; P.O.
Hill Top.—pl., in co. and 6 miles NW. of Durham; P.O.—**2. Hill Top,** seat, near Dilwyn, Herefordshire.—**3. Hill Top,** place, ½ m. E. of Eastwood, N. Notts; P.O.—**4. Hill Top,** hamlet, W. Worcestershire, 4½ miles NW. of Knightswick.—**5. Hill Top,** E. div. West-Riding Yorkshire. See HESSLE AND HILL TOP.—**6. Hill Top,** hamlet, 2 m. SSE. of Bradford, N. div. West-Riding Yorkshire.—**7. Hill Top,** hamlet, 2 miles NW. of Huddersfield, N. div. West-Riding Yorkshire.—**8. Hill Top,** hamlet, 4 miles W. of Rotherham, S. div. West-Riding Yorkshire.—**9. Hill Top,** hamlet, S. div. West-Riding Yorkshire, near Wakefield.
Hill and Moor.—par., 1½ mile SW. of Fladbury, E. Worcestershire; 1368 ac., pop. 363.
Hill of Allen, co. Kildare, 5 m. NW. of Newbridge; alt., 676 ft.
Hill of Alyth, eminence, 5 m. NE. of Blairgowrie, E. Perthshire; alt., 966 ft.
Hill of Beath, mining vil., SW. Fife, ½ mile NW. of Crossgates sta.; pop. 1332; P.O. 1 m. SW. is the **Hill,** 705 ft.
Hill of Blair, eminence, 5 m. WSW. of Alyth, E. Perthshire; alt., 690 ft.
Hill of Dale, Mainland, Shetland; alt., 797 ft.
Hill of Down, ry. sta., M. & G. W. R., SW. co. Meath, 14 miles SE. of Mullingar; P.O., T.O.
Hill of Forss, 3 miles W. of Thurso, Caithness. See FORSS.
Hill of Fyrish, eminence with monument, E. Ross and Cromarty, 3 m. W. of Alness; alt., 1483 ft.
Hill of Keillor, vil., SW. Forfarshire, 4 miles E. of Coupar Angus.
Hill of Nigg, Ross and Cromarty. See NIGG.
Hill of Trusta, eminence, Kincardineshire, 5½ miles W. of Stonehaven; alt., 1051 ft.
Hill of Ushnagh, co. Westmeath, 5 m. E. of Ballymore; alt., 602 ft.
Hill of Wirren, eminence, Forfarsh., 5½ m. WNW. of Edzell; alt., 2220 ft.
Hill upon Cot, hamlet, S. Shropshire, 5½ miles W. of Cleobury Mortimer.
Hillam, par., E. div. W. R. Yorkshire, 5 miles NE. of Pontefract; 1529 ac., pop. 317; P.O.; contains the Tudor mansion of **Hillam Hall.**
Hillampton, ham., 1 mile E. of Great Witley, W. Worcestershire.
Hilland, Cornwall. See HELLAND.
Hillbeck, par., Westmorland, 1 mile N. of Brough; 2760 ac., pop. 67.
Hillborough, hamlet, S. Warwickshire, 5 miles SW. of Stratford-on-Avon.
Hillbridge, vil., 2½ miles W. of Sheffield, S. div. West-Riding Yorkshire.
Hillbrook, vil., N. Worcestershire, 5 miles SE. of Kidderminster.
Hillbrook, seat, 4 miles S. of Tinahely, co. Wicklow.
Hillbutts, village, 1 mile NW. of Wimborne Minster, Dorset; P.O.
Hillcote, hamlet, 3 m. N. of Alfreton, Derbyshire; in vicinity is the seat of **Hillcote Hall.**
Hillden, vil., Lambeg par., S. co. Antrim, near Lisburn; pop. 639.
Hillend.—vil., S. Fifeshire, 1½ mile NE. of Inverkeithing; P.O., T.O.—**2. Hillend,** vil., Lanarkshire, 5 miles NE. of Airdrie; in vicinity (partly also in New Monkland par.) is **Hillend Reservoir.**
Hillersdon, seat, 2 m. W. of Cullompton, N. Devon.
Hillesden, par., in co. and adjacent to bor. of Buckingham; 2606 ac., pop. 181.
Hillesley, eccl. dist. and hamlet, Hawkesbury par., W. Gloucestershire—dist., pop. 410; ham., 3½ m. NE. of Wickwar; P.O., T.O.; contains the seat of **H. House.**
Hillfarrance, Somerset. See HILL FARRANCE.
Hillfield, Dorset. See HILFIELD.
Hillfield Lodge, seat, 2 miles E. of Watford, Herts.
Hillfoot, seat and ry. sta., N. B. R., 1½ mile S. of Milngavie, SE. Dumbartonshire.
Hillhampton, par., in co. and 7½ miles NW. of Worcester; 800 ac., pop. 98.

Hillhead, seat, near Woldingham, Surrey.
Hillhead.—NW. suburb of Glasgow, with ry. sta., Glasgow District Subway; is a residential quarter and includes the University; P.O., T.O.—**2. Hillhead,** vil. and mansion, Edinburghshire, near Lasswade.—**3. Hillhead,** seat, Perthshire, in E. vicinity of Dunkeld.—**4. Hillhead,** part of FASKINE and PALACE CRAIG: which see.—**5. Hillhead,** or **New Coylton.** See COYLTON.
Hillhead, vil., co. Down, 2 m. NNE. of Katesbridge.
Hillhouse and Altcar, ry. sta., C. L. C. R., SW. Lancashire. See ALTCAR.
Hillhouse.—seat, Ayrshire, 3 miles NE. of Troon.—**2. Hillhouse,** seat, W. Edinburghshire, 1 mile NE. of Mid Calder sta.
Hilliclay, ham., N. Caithness, 4½ m. SE. of Thurso.
Hillingdon, East and **West,** 2 pars., Middlesex, on Grand Junction Canal, 2 m. SE. of Uxbridge and 14 m. W. of London—**H., East,** 2955 ac., pop. 2811; **H., West,** in urb. dist. of Uxbridge, 781 ac., pop. 5522; P.O., T.O.; P.O. at **H. Heath,** 1 m. distant; in vicinity are the seats of **Hillingdon Court, Hillingdon Grove, Hillingdon House, Hillingdon Park,** and **Hillingdon Place.**
Hillington, par. and vil. with ry. sta., M. & G. N. Jt. R., W. Norfolk, 7 miles NE. of King's Lynn; 2539 ac., pop. 263; P.O., T.O.; in vicinity is the seat of **Hillington Hall.**
Hillipol, Argyllshire. See HYLIPOL.
Hillmarton, par. and vil., N. Wilts. See HILMARTON.
Hillmorton, par. and vil., E. Warwickshire, 2½ miles SE. of Rugby; 3124 ac., pop. 1243; P.O., T.O.
Hillock, ham., 5¾ m. NNW. of Wigan, Lancashire; P.O.
Hillpool, pl., W. Worcestershire, 4 m. SE. of Kidderminster.
Hills, The, seat, Lochwinnoch, Renfrewshire.
Hills End, pl., Bedfordshire, 5½ m. NE. of Leighton Buzzard.
Hills Tower, ancient tower, Kirkcudbrightshire, 5½ miles SW. of Dumfries.
Hills of Cromdale, in SE. of Cromdale par., S. Elginshire, on Banffshire border, reaching an alt. of 2329 ft.
Hillsborough, vil., 1 mile NW. of Sheffield, West-Riding Yorkshire; P.O., T.O.; in vicinity is the seat of **H. Hall.**
Hillsborough, small market town and par. with ry. sta., G. N. I. R., N. co. Down, on Lagan Canal, 12 miles SSW. of Belfast—par., 8493 ac., pop. 2463; town, pop. 671; P.O., T.O. Market day, *Wednesday;* alt. of ry. sta., 404 ft. Hillsborough is a neat little town, beautifully situated on the slope of a hill, and has some linen mfrs.; adjacent is **Hillsborough Castle,** seat of the Marquis of Downshire, with the ruins of an ancient castle in the grounds.
Hillsdale, ham., N. Staffordshire, 9½ m. NE. of Cheadle.
Hillsea, ham., S. Hants, 3 m. NE. of Portsmouth; P.O., called **Hilsea;** has extensive barracks and fortifications.
Hillshaw Head, mt., SE. Lanarkshire, 7½ miles NNE. of Abington sta.; alt., 2141 ft.
Hillside.—seat, 2½ miles NE. of Newbury, Berks.—**2. Hillside,** 1 m. SE. of Odiham, N. Hants.—**3. Hillside,** seat, Herts; post-town, Barnet.—**4. Hillside,** seat, Ventnor, Isle of Wight; was the residence of John Sterling (1806–1844), whose life was written by Thomas Carlyle.
Hillside.—seat, in par. and N. vicinity of Aberdour, Fifeshire.—**2. Hillside,** seat, Fifeshire, 2 miles NE. of Saline and 8 miles NW. of Dunfermline.—**3. Hillside,** *quoad sacra* par. and vil. with ry. sta., N. B. R., NE. Forfarshire—par., pop. 2033; vil., 2 miles NW. of Montrose; pop. 314; P.O., T.O.; the vil. is a summer resort of the people of Montrose.—**4. Hillside,** vil., NE. Kincardineshire, 1 m. N. of Portlethen sta.; P.O.
Hillside, ham., co. Wexford, 1½ m. N. of Baginbun Head.
Hillslap, ruined tower (1585), NW. Roxburghshire, on Allan Water, 3 miles NE. of Galashiels.
Hillsley, vil., Gloucestershire, 3 m. NNE. of Wickwar.
Hillstown, pl., 1 m. from Bolsover, NE. Derbyshire; P.O.
Hillstreet, pl., 4 miles SW. of Drumsna, N. co. Roscommon; P.O., T.O.
Hillswick, seaport vil., Shetland, on Hills Wick, Ura Firth, St. Magnus Bay, 17 miles NW. of Voe; P.O., T.O.
Hilton, seat, 4 miles NE. of Bridgnorth, Shropshire.
Hilltop, place, S. Hants, in New Forest, 8 m. SW. of Southampton.
Hilltown, hamlet, S. Devon, 3 miles NW. of Tavistock.
Hilltown, dist. in N. of Dundee, Forfarshire; P.O., T.O.
Hilltown.—vil., S. co. Down, 7 miles E. of Newry; pop. 193; P.O., T.O.—**2. Hilltown,** seat, 2 miles E. of Duleek, E. co. Meath.
Hillwell, hamlet, 1½ mile SW. of Dunrossness, Shetland.
Hillworth, hamlet, W. Worcestershire, 2 miles SW. of Upton-on-Severn.
Hillyland, vil., in co. and 1½ m. NW. of Perth.
Hilmarton, par. and vil., N. Wilts, 3½ m. NE. of Calne; 5311 ac., pop. 758; P.O.; in vicinity of vil. is the seat of **Hillmarton Manor.**
Hilperton, par. and vil., W. Wilts, near Trowbridge; 1075 ac., pop. 714; P.O., T.O.; P.O. at **H. Marsh,** 1 m. distant.
Hilpsford Point, headland, S. of Walney, N. Lancashire.
Hilrow, vil., Cambridgeshire, 7½ miles SW. of Ely.
Hilsea, S. Hants, 3 miles NE. of Portsmouth; P.O. See HILLSEA.
Hilston, coast par. and vil., East-Riding Yorkshire, 8 m. NE. of Hedon; 554 ac., pop. 29; on **Hilston Mount,** is an octagonal tower.
Hilston House, seat, in co. and 5 m. NW. of Monmouth.
Hilton.—par. and vil., S. Derbyshire, on branch of river Dove, 5 miles N. of Burton upon Trent; 1835 ac., pop. 779; P.O.—**2. Hilton,** par. and vil., mid. Dorset, 7½ m. SW. of Blandford; 3044 ac., pop. 502; P.O.; has mineral springs, slate quarries, and collieries.—**3. Hilton,** par., S. Durham, 9 m. NW. of Darlington; 1096 ac., pop. 100.—**4. Hilton,** Durham. See HYLTON.—**5. Hilton,** par. and vil., Huntingdonshire, 3½ miles SW. of St. Ives; 1326 ac., pop. 275; P.O.—**6. Hilton,** hamlet and seat, Worfield par., S. Shropshire, 4½ miles NE. of Bridgnorth; P.O.—**7. Hilton,** par., 5½ miles NE. of Wolverhampton, S. Staffordshire; 810 ac., pop. 77; contains the seat of **Hilton Park.**—**8. Hilton,** hamlet, 3½ miles S. of Hoxne, E. Suffolk.—**9. Hilton,** par., North-Riding Yorkshire, on river Leven, 4 miles NW. of Stokesley; 1391 ac., pop. 118; P.O.—**10. Hilton,** hamlet, Westmorland, 3 miles E. of Appleby; P.O. See MURTON CUM HILTON.—**11. Hilton,** pl., SE. Staffordshire, 2 m. NW. of Shenstone.
Hilton.—place, in co. and 4 miles SW. of Banff.—**2. Hilton,** ancient par., now in Whitsome par., E. Berwickshire.—**3. Hilton,** estate with large cairn, 6 miles S. of Dingwall, Ross and Cromarty.
Hilton.—seat, 3½ miles SW. of Clones, W. co. Monaghan.—**2. Hilton,** seat, 2 miles NW. of Cloughjordan, N. co. Tipperary.
Hilton House, ry. sta., L. & Y. R., SE. Lancashire, 6¼ miles SE. of Chorley.
Hilton Wood Castle, ancient earthwork, Whitstone par., NE. Cornwall, 6 miles SW. of Holsworthy.
Hilton of Cadboll, fishing vil., NE. Ross and Cromarty, on Moray Firth, 7 m. SE. of Tain; pop. 362.
Himbleton, par., vil., and seat, E. Worcestershire, 4 m. SE. of Droitwich; 2373 ac., pop. 392; P.O., T.O.
Himley, par., W. Staffordshire, 3½ miles NW. of Dudley; 1221 ac., pop. 291; P.O., T.O.; contains **Himley Hall,** seat of the Earl of Dudley.
Hincaster, par., Westmorland, 4 m. S. of Kendal; 700 ac., pop. 136.
Hinchelsea Lodge, seat, in New Forest, S. Hants, 5 miles NW. of Lymington.
Hinchin Brooke, ancient mansion, in co. and W. vicinity of Huntingdon; is the property of the Earl of Sandwich, who has the title of Viscount Hinchinbrook.
Hinchwick, ham., N. Gloucestershire, 1 mile N. of Condicote.
Hinckley, urb. dist., par., and market town, with ry. sta., L. & N. W. R., Leicestershire, 14½ m. SW. of Leicester; P.O., T.O. Market day, *Monday.* Hinckley is an ancient town, on the line of Watling Street. It was made a barony soon after the Conquest. The chief object of interest is the Gothic church of St. Mary, which has been restored. Hosiery is the staple trade, but there is also a thriving industry in the mfr. of boots and shoes. Interesting Roman relics abound in and about the town. **H. Hall** is a seat.
Hincksey, in N. of Berks, 1 mile S. of Oxford. See HINKSEY, NORTH, and HINKSEY, SOUTH.
Hindburn, river, N. Lancashire; rises on E. border of co., and flows 9 miles NW. to the Wenning at Hornby.
Hinderclay, par., NW. Suffolk, 2 miles NW. of Botesdale; 1488 ac., pop. 261; P.O.
Hinderton Lodge, seat, ¾ m. SE. of Neston, Cheshire.
Hinderwell, urb. dist., coast par., and vil., with ry. sta. (N. E. R.), N. R. Yorkshire, 10 miles NW. of Whitby; urb. dist. and par., 1658 ac., pop. 1937; P.O., T.O., has fisheries and extensive iron mines.
Hindford, hamlet, N. Shropshire, on Ellesmere Canal, 3 miles NE. of Oswestry.

Hindhead, residential district, hill-ridge, and common, on SW. border of W. Surrey, 2 miles NW. of Haslemere; highest point, 895 ft.; commands extensive views. Here the late Prof. Tyndall built a house in 1885, and here lives George Meredith, the novelist. P.O., T.O.

Hindleap, seat, 4 m. S. of East Grinstead, Sussex.

Hindlethwaite, hamlet, North-Riding Yorkshire, 5½ miles SW. of Middleham.

Hindley, urb. dist., par., and ry. sta., L. & Y. R., 2½ miles SE. of Wigan, SW. Lancashire; urb. dist. and par., 2612 ac., pop. 23,504; P.O., T.O.; has extensive coal mines.

Hindley Green, hamlet with ry. sta., L. & NW. R., 3¾ miles SE. of Wigan, SW. Lancashire; P.O., T.O.

Hindlip, or **Hinlip,** par., in co. and 3 miles NE. of Worcester; 1363 ac., pop. 175; contains the seat of **Hindlip Hall,** seat of Lord Hindlip.

Hindlow, ry. sta., L. & NW. R., NW. Derbyshire, 3½ miles S. of Buxton.

Hindolveston, par. and vil. with ry. sta., M. & G. N. Jt. R., N. Norfolk, 8 m. E. of Fakenham; par., 2540 ac., pop. 619; P.O., T.O., at H. sta.

Hindon, par., and vil., S. Wilts, 9 miles SE. of Warminster; 228 ac., pop. 413; P.O., T.O.; was a parl. bor. until 1832; in vicinity of vil. is the seat of **H. House.**—**2. Hindon,** ham., NW. Somerset, ½ mile W. of Minehead.

Hindringham, par. and vil., N. Norfolk, 3 miles SE. of Walsingham; par., 3391 ac., pop. 605; P.O., T.O.

Hindscarth, eminence, W. Cumberland, at head of Newlands Vale, 4½ miles SW. of Keswick; alt., 2385 ft.

Hindsford, pl., 1 m. from Tyldesley, S. Lancashire; P.O.

Hine,—sea-lough, 4 miles S. of Skibbereen, S. co. Cork.—**2. Hine,** rivulet, S. co. Roscommon; flows 8 miles E. to Lough Ree.

Hingham, par. and vil., S. Norfolk, 6 miles NW. of Wymondham; 3698 ac., pop. 1377. **H. Hall** is a seat; P.O., T.O.

Hingston Down, hill-range, on E. border of E. Cornwall, extending 4 miles E. from near Callington to river Tamar, and reaching in Kit Hill an alt. of 1067 ft.

Hinkeston. See HINXTON.

Hinksey, New, in co. and S. sub. of Oxford.

Hinksey, North, par. and vil., N. Berks, on river Thames—par., 797 ac., pop. 242; vil., 1 mile SW. of Oxford.

Hinksey, South, par. and vil., N. Berks, on river Thames—par., 779 ac., pop. 168; vil. 1½ mile S. of Oxford.

Hinksford, hamlet, W. Staffordshire, 2½ miles SW. of Wolverhampton.

Hinlip, Worcester. See HINDLIP.

Hinnisdal, stream, Skye isl. See GLEN HINNISDAL.

Hinstock, par. and vil., N. Shropshire, 5½ miles S. of Market Drayton; 3266 ac., pop. 689; P.O., T.O.; in vicinity of vil. is the seat of **Hinstock Hall.**

Hintlesham, par. and vil., SE. Suffolk, 4½ miles NE. of Hadleigh; 2804 ac., pop. 574; P.O.; in vicinity of vil. is the seat of **Hintlesham Hall.**

Hinton.—ry. sta., M. R., E. Gloucestershire, 3¼ miles SW. of Evesham. See HINTON ON THE GREEN.—**2. Hinton,** place, W. Gloucestershire, 2 m. N. of Berkeley. **3. Hinton,** hamlet, S. Gloucestershire, 3 miles S. of Chipping Sodbury. See DYRHAM AND HINTON.—**4. Hinton,** hamlet and eccl. dist. (St. Michael and All Angels), Christchurch par., S. Hants—dist., pop. 295; hamlet, 3 miles NE. of Christchurch; P.O., T.O., called **Hinton St. Michael;** in vicinity is the seat of **Hinton House.**—**5. Hinton,** hamlet and ry. sta. (**Woodford and Hinton**), G. C. R., S. Northamptonshire, on river Cherwell, 7 miles SE. of Daventry.—**6. Hinton,** hamlet, W. Shropshire, 6½ miles SW. of Shrewsbury.—**7. Hinton,** hamlet, S. Shropshire, 4 miles NW. of Cleobury Mortimer.—**8. Hinton,** place, 1 m. N. of Whitchurch, N. Shropshire.—**9. Hinton,** hamlet, S. Somerset, 3 miles NE. of Yeovil.—**10. Hinton,** hamlet, E. Suffolk, 4 miles SE. of Halesworth.

Hinton, Broad, par., N. Wilts; P.O., T.O. See BROAD HINTON.—**2. Hinton, Broad,** place, Berks, 4 miles NW. of Wokingham.

Hinton, Great, par., N. Wilts, 3 miles S. of Melksham; 676 ac., pop. 152.

Hinton, Little, par., N. Wilts, 5 miles E. of Swindon; 2161 ac., pop. 210.

Hinton, St. George, par. and vil., mid. Somerset, 2 miles NW. of Crewkerne; 1572 ac., pop. 477; P.O., T.O.; **Hinton House** is in vicinity of vil.

Hinton, St. Mary, par. and vil., N. Dorset, 1 mile N. of Sturminster Newton; 1069 ac., pop. 245; P.O.

Hinton Abbey, seat, E. Somerset, 4½ miles SE. of Bath.

Hinton Admiral, seat and ry. sta., L. & SW. R., SW. Hants, 3 miles ENE. of Christchurch.

Hinton Ampner, par. and vil., N. Hants, 3 miles S. of Alresford; 2378 ac., pop. 345; P.O. **H. Ho.** is a seat.

Hinton Blewett, par. and vil., E. Somerset, 7½ miles NE. of Wells; 1130 ac., pop. 170.

Hinton Charterhouse, par. and seat, on border of Somerset, 4 miles SE. of Bath; 2483 ac., pop. 519; P.O.

Hinton House, seat, 5 m. NW. of Havant, S. Hants.

Hinton Martell, or **Hinton Magna,** par., E. Dorset, 4 miles NE. of Wimborne; 1554 ac., pop. 309; P.O.

Hinton Parva, par., E. Dorset, 2 miles N. of Wimborne Minster; 472 ac., pop. 64; P.O.

Hinton Waldrist, par. and vil., Berks, 6½ miles NE. of Faringdon; 2016 ac., pop. 301; P.O.; has quarries; in vicinity of vil. is the seat of **Hinton House.**

Hinton in the Hedges, par. and vil., S. Northamptonshire, 2 m. W. of Brackley; 1494 ac., pop. 146. **H. House** is a seat.

Hinton on the Green, par. and vil. with ry. sta. (**Hinton**), M. R., E. Gloucestershire, on river Isborne, 3 miles SW. of Evesham; 2291 ac., pop. 209; P.O.

Hints, par. and vil., E. Staffordshire, 4 miles SW. of Tamworth; 1889 ac., pop. 212; P.O.; in vicinity of vil. is the seat of **Hints Hall.**

Hinwick, ham., Bedfordshire, 3 m. NW. of Harrold; in vicinity are the seats of **Hinwick Hall** and **Hinwick House.**

Hinxhill, par. and vil., E. Kent, 3 miles NE. of Ashford; 727 ac., pop. 112.

Hinxton, or **Hinkeston,** par. and vil., on S. border of Cambridgeshire, 5 miles NW. of Saffron Walden; 1564 ac., pop. 266; P.O., T.O.; in vicinity of vil. is the seat of **Hinxton Hall.**

Hinxworth, par. and vil., N. Herts, 9 miles W. of Royston; 1463 ac., pop. 230; P.O.

Hippenscombe, pl., S. Wilts, 4 m. NE. of Ludgershall.

Hipper, stream, E. Derbyshire; rises on Holy Moor and flows 7 miles NE. to the Rother at Chesterfield.

Hipperholme, urb. dist., par., town, and ry. sta., L. & Y. R., N. div. W. R. Yorkshire, 2 miles NE. of Halifax; urb. dist. and par., 1194 ac., pop. 4205; P.O., T.O.

Hipsburn, seat, ¾ m. S. of Lesbury, Northumberland.

Hipswell, par., North-Riding Yorkshire, on Rysdale Beck, 2 miles SE. of Richmond; 2658 ac., pop. 189; is said to be the birthplace of John Wycliffe (1324-1387); contains the seat of **H. Lodge.**

Hir, hamlet, Cardiganshire, 4 m. SW. of Aberayron.

Hirael, vil., NE. sub. of Bangor, Carnarvonshire; P.O.

Hirnethog Mountains, N. Wales, extending NW. through Denbighshire from Derwen to Conway.

Hirbesta, hamlet, Skye island; post-town, Kilmuir.

Hircott, hamlet, 1 mile NE. of Kidderminster, W. Worcestershire.

Hirn, vil., N. Kincardineshire, 4 m. NE. of Banchory.

Hirnant, par. and vil., N. Montgomeryshire, on stream of same name, 6½ m. NW. of Llanfyllin; 4176 ac., pop. 219; H. Tunnel (2¼ m. long), at the S. end of Lake Vyrnwy, conveys water to Liverpool Waterworks Aqueduct.

Hirsel, The, seat of the Earl of Home, in par. and 1½ m. NW. of Coldstream, Berwickshire, on Leet Water.

Hirst.—par. and vil. (with ry. sta., **Ashington,** N. E. R.), N. Northumberland, on the coast, 2 miles SW. of Newbiggin, in Ashington urb. dist.; 506 ac., pop. 7672; P.O., T.O.—**2. Hirst,** hamlet, 2 miles W. of Huddersfield, S. div. West-Riding Yorkshire.

Hirst, Lower and **Upper,** 2 hamlets, S. div. West-Riding Yorkshire, 6 miles NNW. of Sheffield.

Hirst, Temple, par., E. div. West-Riding Yorkshire. See TEMPLE HIRST.

Hirst Courtney, par., E. div. W. R. Yorkshire, on river Aire, 2 miles NW. of Snaith; 621 ac., pop. 105; P.O.

Hirst Hill, 8 m. E. of Airdrie, Lanarkshire; alt., 959 ft.

Hirta, another name for St. Kilda.

Hirwain, vil. with ry. sta., G. W. R., 4 miles NW. of Aberdare, Glamorgan; P.O., T.O.; alt. of ry. sta., 600 ft.

Hiscott, hamlet, N. Devon, 2 miles S. of Barnstaple.

Hisland, hamlet, 2 miles SE. of Oswestry, N. Shropshire.

Histon, par. and vil. with ry. sta., G. E. R., in co. and 4½ miles NW. of Cambridge; 2162 ac., pop. 980; P.O., T.O.; in vicinity is the seat of **Histon Hall.**

Hitcham.—par., S. Bucks, on river Thames, 2 miles NE. of Maidenhead; 1484 ac., pop. 553; contains the seat of **Hitcham Grange;** P.O., called **Hitcham Newtown.** There are large fruit and market gardens.—**2. Hitcham,**

par. and vil., W. Suffolk, 6½ miles NW. of Hadleigh; 4308 ac., pop. 755; P.O.—**3. Hitcham,** par., Norfolk. See HEACHAM.

Hitchendon, Bucks. See HUGHENDEN.

Hitchin, market town and par. with ry. sta., G. N. R. (alt., 218 ft.), Herts, on river Hiz, 26 miles SW. of Cambridge and 32 miles N. of King's Cross sta., London; urb. dist. and par. (H. Urban), 2624 ac., pop. 10,072; P.O., T.O. Market day, *Tuesday*. Hitchin is a large and ancient town, pleasantly situated in a fertile valley; it is well built, and consists for the most part of spacious streets. The principal object of interest is St. Mary's Church. The town has trade in corn, flour, and malt; straw-plaiting is a declining industry. Lavender is largely grown here, the essence being distilled for perfume; in vicinity of town is the seat of **Hitchin Priory.**

Hitchin (or **Northern**) **Division,** parl. div. of Herts; pop. 59,424.

Hither Green, dist. and ry. sta., SE. & C. R., in SE. co. of London, 7 miles SE. of Charing Cross ry. sta.

Hittisleigh, par. and vil., E. Devon, 7 miles SW. of Crediton; 1983 ac., pop. 127; P.O.

Hive, ham., East-Riding Yorkshire, 5½ m. NE. of Howden.

Hixon, eccl. dist. and hamlet, with ry. sta., N. S. R., Colwich and Stowe pars., W. Staffordshire—dist., pop. 461; hamlet, 4½ miles NW. of Colwich; P.O.

Hiz, river, S. Bedfordshire, flows N. to river Ivel, 2½ m. S. of Biggleswade.

Hoad Hill, eminence, N. Lancashire, in NE. vicinity of Ulverston; 450 ft.; is crowned by a monument to Sir John Barrow (1764–1848).

Hoaden, hamlet, E. Kent, 4 miles NW. of Sandwich.

Hoan Island (**Eilean Hoan**), off N. coast of Sutherland, at W. side of entrance to Loch Erriboll.

Hoar Cross, eccl. dist. and hamlet, Abbots-Bromley, Hamstall-Hardware, Yoxhall, and Hanbury pars., E. Staffordshire—dist., pop. 440; hamlet, 4 miles SE. of Abbots-Bromley; P.O.; in vicinity are the seats of **Hoar Cross House** and **Hoar Cross Park.**

Hoarstone.—hamlet, 3 miles W. of Kidderminster, NW. Worcestershire.—**2. Hoarstone,** hamlet, W. Worcestershire, 1 mile NE. of Bewdley.

Hoarwithy, vil., Herefordshire, 5 miles NW. of Ross; P.O., T.O.

Hoath, par. and vil., E. Kent, 6 miles NE. of Canterbury; 915 ac., pop. 282; P.O.

Hoathly, place, 1 mile W. of Lamberhurst, mid. Kent.

Hoathly, East, par. and vil., E. Sussex, 4½ miles SE. of Uckfield; 2622 ac., pop. 808; P.O., T.O.

Hoathly, West, par. and vil. with ry. sta., L. B. & S. C. R., E. Sussex, 4 miles SW. of East Grinstead; 5340 ac., pop. 1446; P.O., T.O.

Hob Lench, ham., 4 m. NE. of Fladbury, Worcestershire.

Hob Thrush, small rock, near Holy I., Northumberland.

Hoback, place, Cambridgeshire, 1 mile SW. of Orwell.

Hobarris, ham. and seat, 2 m. S. of Clun, S. Shropshire.

Hobberlaw, ham., 2 m. SE. of Alnwick, N. Northumberland.

Hobberley, hamlet, E. div. West-Riding Yorkshire, 6½ m. SW. of Tadcaster.

Hobbles Green, hamlet, on W. border of W. Suffolk, 5 m. NE. of Haverhill.

Hobb's Point, on Milford Haven, at Pembroke Dock, Pembrokeshire; here a pier and hotel were built by Government in connection with the Post Office steam packets for Ireland, which, however, now start from New Milford.

Hobby Drive, road, on NW. coast of Devon, leading along S. side of Bideford Bay to Clovelly; commands extensive views of the Bristol Channel.

Hobby Hall, seat, 3¾ m. from Penshurst sta., W. Kent.

Hobcarton End, northern shoulder of Grisedale Pike, W. Cumberland.

Hobgoblin Hall. See YESTER CASTLE.

Hobhole, cavern, in Runswick Bay, North-Riding Yorkshire, 6 miles NW. of Whitby.

Hobhole Drain, artificial water cut, E. Lincolnshire; extends from the Catch Water at Toynton St. Peter S. to mouth of river Witham, and is 13 m. long.

Hobkirk (anciently Hopekirk), par., Roxburghshire, on Rule Water; 16,209 ac., pop. 552; contains Bonchester Bridge, 6 miles SE. of Hawick.

Hoboro, Little, hamlet, W. Worcestershire, 1 mile NW. of Wolverley.

Hoborough, hamlet, mid. Kent, 1 mile N. of Snodland.

Hobseat, shooting-lodge, Kincardineshire, on Cowie Water, 9 miles W. of Stonehaven.

Hobson, pl., 2 m. from Burnofield, N. Durham; P.O.

Hobson Hall, seat, 3 miles E. of Bromsgrove, E. Worcestershire.

Hoby, par. and vil., E. Leicestershire, on river Wreak, 6 m. SW. of Melton Mowbray; 1091 ac., pop. 285; P.O.

Hoccom, ham., S. Shropshire, 3 miles NE. of Bridgnorth.

Hockenbury Green, ham., 1 m. E. of Staplehurst, S. Kent.

Hockenhull, par., in co. and 5½ miles E. of Chester; 344 ac., pop. 20.

Hockerill, eccl. dist. and vil., Bishop Stortford par., Herts—dist., pop. 1817; vil., 1 m. NE. of Bishop Stortford; P.O.

Hockering, par. and vil., S. Norfolk, 5½ miles E. of East Dereham; 2001 ac., pop. 376; P.O.

Hockerton, par. and hamlet, S. Notts, 2 miles NE. of Southwell; 1386 ac., pop. 79.

Hockham, par. and vil. with ry. sta. (**Wretham and Hockham,** 2 m. SW.), G. E. R., S. Norfolk, 5¼ miles N. of Thetford; 3479 ac., pop. 520; P.O., T.O.; called **Great Hockham;** the par. also contains the hamlet of **Little Hockham** and the seat of **Hockham Hall.**

Hockleton, hamlet, on W. border of S. Shropshire, 4 miles NE. of Montgomery.

Hockley.—hamlet, E. Derbyshire, 3 miles S. of Chesterfield.—**2. Hockley,** par. and vil. with ry. sta., G. E. R., S. Essex, 4 miles NW. of Rochford; 4474 ac., pop. 905; P.O., T.O.—**3. Hockley,** ry. sta., G. W. R., and NW. suburb of Birmingham, on border of Warwickshire and Staffordshire; P.O., T.O., called **Hockley Hill.**—**4. Hockley,** place, N. Warwickshire, 2 miles NE. of Kingsbury.

Hockley, seat, in co. and 4 miles NE. of Armagh.

Hockley Heath, on W. border of S. Warwickshire, 4 miles NW. of Henley-in-Arden; P.O., T.O.; in vicinity is the seat of **Hockley House.**

Hockley House, seat, 4 m. S. of New Alresford, Hants.

Hockliffe, par. and vil., SW. Bedfordshire, 4 miles NW. of Dunstable; 1028 ac., pop. 267; P.O., T.O.; in vicinity of vil. is the seat of **Hockliffe Grange.**

Hockmoor, hamlet, in co. and 2 miles SE. of Oxford.

Hockwold, vil., Norfolk, near border of Suffolk, 4 miles NW. of Brandon; P.O., T.O.; in vicinity is the seat of **Hockwold Hall.**

Hockwold cum Wilton, par., West Norfolk (containing Hockwold vil.); 7671 ac., pop. 769.

Hockworthy, par. and vil., N. Devon, 8 miles NE. of Tiverton; 2732 ac., pop. 252; P.O.; in vicinity of vil. is the seat of **Hockworthy Court.**

Hod Hill, eminence, N. Dorset, 4 miles NW. of Blandford; has remains of Roman camp; alt., 471 ft.

Hodbarrow Point, promontory at S. extremity of Cumberland; here is a white fixed light, visible 5 miles.

Hoddam, or **Hoddom,** par., S. Dumfriesshire; 7514 ac., pop. 1521; contains Ecclefechan.

Hoddam Castle, seat (built by Lord Herries, 15th century), Cummertrees par., S. Dumfriesshire, near right bank of river Annan, 3 miles SW. of Ecclefechan; the original Hoddam Castle (said to have been a seat of the Royal Bruces) stood in Hoddam par., on left bank of river Annan, at HALLGUARDS: which see.

Hodder, river, rising in Bowland Forest, W. R. Yorkshire, flowing 24 miles to the Ribble at Great Milton, and forming for about 10 miles the boundary between Yorkshire and Lancashire.

Hoddersfield, seat, Crosshaven, Cork Harbour, Cork.

Hoddesdon, urb. dist., par. (**H. Urban**), and vil., with ry. sta., G. E. R., 4 miles SE. of Hertford, Herts—urb. dist. and par., 1576 ac., pop. 4711; vil., 4 miles SE. of Hertford; alt. of ry. sta., 725 ft.; P.O., T.O.

Hoddesdon, Rural, par., adjacent to above par.; 1110 ac., pop. 70.

Hoddington, hamlet, N. Hants, 3 miles SW. of Odiham; in vicinity is the seat of **Hoddington House.**

Hoddlesden, eccl. dist. and hamlet, Blackburn and Whalley pars., NE. Lancashire—dist., pop. 1739; ham., 1½ mile E. of Darwen; P.O., T.O.

Hodge Beck, stream, N. R. Yorkshire, 15 m. long, flowing through Bransdale past Kirkdale to join the river Dove.

Hodgeston, par., in co. and 3 miles SE. of Pembroke; 735 ac., pop. 41.

Hodgetts Hill, hamlet, 1 m. E. of Harefield, Middlesex.

Hodgin's Corner, ham., co. Armagh, ¾ m. E. of Rich Hill.

Hodgson Fold, hamlet, N. div. West-Riding Yorkshire, 2 miles N. of Bradford.

Hodnell, or **Upper Hodnell,** par., S. Warwickshire, 3 miles S. of Southam; 3118 ac., pop. 10.

Hodnell, Lower. See WILL'S PASTURES.

Hodnet, par. and vil. with ry. sta., G. W. R., N. Shrop-

shire, near river Tern, 5½ miles SW. of Market Drayton—par., 9625 ac., pop. 1509; P.O., T.O.; in vicinity of vil. is the seat of **Hodnet Hall.**

Hodsock, par., N. Notts, on river Ryton, 4½ miles NE. of Worksop; 4236 ac., pop. 227; contains the seat of **Hodsock Priory** and some remains of **Hodsock Castle,** at one time the property of the Clifton family.

Hodsoll Street, hamlet, 2 miles S. of Ash, N. Kent; P.O.

Hodson, hamlet, N. Wilts, 2 miles SE. of Swindon.

Hodson's Bay, bay and seat, 4 miles N. of Athlone, S. co. Roscommon, in Lough Ree.

Hoe.—par. and vil., Norfolk, 2½ miles NE. of Dereham; 1471 ac., pop. 162.—**2. Hoe,** hamlet, SW. Sussex, 4 miles SE. of Chichester.

Hoe, East, ham., S. Hants, 4 miles E. of Bishops Waltham.

Hoe, The, elevated esplanade at PLYMOUTH: which see.

Hoe, West, ¾ m. SE. of Bishops Waltham, S. Hants.

Hoe Benham, hamlet, Berks, 3½ miles NW. of Newbury.

Hoe Green, place, E. Essex, 4 miles S. of Maldon.

Hoe Hill, place, 1 mile NE. of Plumtree, S. Notts.

Hoe Point, on the coast of Cornwall, 6 miles W. of Helston.

Hoe Street, ry. sta., G. E. R. at Walthamstow, S. Essex, 3½ miles S. of Chingford sta.

Hoebridge, hamlet, W. Surrey, near Woking.

Hoff, par. and vil., Westmorland, 1 mile SW. of Appleby; 3660 ac., pop. 202.

Hoffet, Stow, ham., S. Lincolnshire, 1 m. S. of Swineshead.

Hog Hill, place, on S. border of E. Staffordshire, 3 miles NE. of Tamworth.

Hog Island, in river Shannon, S. co. Clare, near Kilrush.

Hog Islands (Scariff and Deenish), SW. co. Kerry, between Lamb Head and Hog's Head.

Hogan, hamlet, Bressay, Shetland, 1½ mile N. of Lerwick.

Hogganfield, vil. and loch, in NE. of Glasgow. See MILLERSTON AND HOGGANFIELD.

Hoggerill End, pl., N. Warwicksh., 3 m. NW. of Coleshill.

Hoggeston, par. and vil., N. Bucks, 3½ miles SE. of Winslow; 1571 ac., pop. 129.

Hoghton, par. and vil. with ry. sta., L. & Y. R., N. Lancashire, on river Darwen, 5 miles SW. of Blackburn; 2223 ac., pop. 940; P.O., T.O., at **H. sta.;** contains the seat of **Hoghton Tower;** the ruins of **Hoghton Tower,** in which James I. was entertained in 1617, stand on a rock to N. of vil.

Hognaston, par. and vil., N. Derbyshire, 5 miles NE. of Ashborne; 1410 ac., pop. 233; P.O.

Hog's Back, The, narrow chalk ridge, Surrey; extends from Guildford to neighbourhood of Farnham; commands beautiful views and reaches an alt. of 505 ft.

Hog's Head, on E. side of Ballinskelligs Bay, Kerry.

Hogshaw, par., mid. Bucks, 3½ miles SW. of Winslow; 1322 ac., pop. 56.

Hogsmill, river, mid. and N. Surrey; flows from Epsom and Ewell NW. to Thames at Kingston.

Hogsthorpe, par. and vil., E. Lincolnshire, 7 miles SE. of Alford; 3300 ac., pop. 610; P.O.

Hogston, Bucks. See HOGGESTON.

Hoil, loch, mid. Perthshire, 4 m. S. of Aberfeldy; alt., 1600 ft.; depth, 46 ft.

Hoisgate, seat, 1 mile NE. of Cuckfield, Sussex.

Holbeach, urb. dist., market town, and par., with ry. sta., M. & G. N. Jt. R., S. Lincolnshire, 7½ miles NE. of Spalding—urb. dist. and par., 21,469 ac., pop. 4755; P.O., T.O. Market day, *Tuesday;* is a town of great antiquity; numerous Roman relics have been found. Holbeach has a fine Gothic church and 2 grammar schools.

Holbeach Clough, hamlet, 2 miles NW. of Holbeach, S. Lincolnshire.

Holbeach Fen, eccl. dist., Fleet, Gedney, and Holbeach pars., S. Lincolnshire; pop. 680.

Holbeach Hurn, eccl. dist., Holbeach par., S. Lincolnshire; pop. 443; P.O.

Holbeach Lyme, vil., 3 miles NE. of Holbeach, S. Lincolnshire.

Holbeach Marsh, eccl. dist., Holbeach par., S. Lincolnshire; pop. 784.

Holbeach St. Marks, vil., 4½ m. NNE. of Holbeach, S. Lincolnshire; P.O., T.O.

Holbeache House, old mansion, W. Staffordshire, 3 miles NW. of Dudley; was the retreat of Catesby, Wright, Percy, and other Gunpowder Plot conspirators.

Holbeam, ham., Devonshire, 1½ mile NW. of E. Ogwell.

Holbeck.—ham. and tract, mid. Lincolnshire, 3 miles NE. of Heckington; contains the seat of **Holbeck Lodge.**—**2. Holbeck,** par., NW. Notts, 4 miles SW. of Worksop; 1293 ac., pop. 224.—**3. Holbeck,** par. and manufacturing dist. with ry. stas. (**Holbeck Junction**), M. R. (low level), G. N. R. (high level), E. div. W. R. Yorkshire, on S. side of river Aire, in S. of bor. of Leeds; 519 ac., pop. 28,249; contains the district of **Little Holbeck.**

Holbeck Woodhouse, hamlet, NW. Notts, 4 miles SW. of Worksop.

Holbeton, par. and vil., S. Devon, 3 miles SW. of Modbury; 4635 ac., pop. 850; P.O., T.O.

Holborn, met. bor., co. London; containing Furnival's Inn, Gray's Inn, Staple Inn, Lincoln's Inn pars., &c.; 405 ac., pop. 59,405.

Holborn (St. Andrew above the Bars with St. George the Martyr), par., co. of London, in met. bor. of Holborn; 118 ac., pop. 25,103.

Holborn Hill, at S. extremity of W. Cumberland, 8½ miles SE. of Bootle. See MILLOM.

Holborn Viaduct, ry. sta., City Terminus of SE. & C. R., London. The viaduct connects Holborn with Newgate St. and was opened in 1869 by Queen Victoria.

Holborough, hamlet, N. Kent, 6 miles SW. of Rochester; numerous antiquities have been found at Holborough; in the vicinity is the seat of **Holborough Court.**

Holbrook.—par. and vil., E. Derbyshire, 2½ miles SE. of Belper; 887 ac., pop. 1156; P.O., T.O.; in vicinity is the seat of **Holbrook Hall.**—**2. Holbrook,** hamlet, Dorset, 4½ miles SW. of Sherborne.—**3. Holbrook,** hamlet, W. Gloucestershire, 4 miles W. of Marshfield.—**4. Holbrook,** par., vil., and seat, E. Suffolk, 5½ miles S. of Ipswich; 2054 ac., pop. 720; P.O., T.O.; **Holbrook Bay,** 1½ mile S. of vil., is an expansion of the estuary of the river Stour.

Holbrook Grange, seat, Warwickshire, 3 m. NW. of Rugby.

Holbrook House, seat, 2½ miles NE. of Horsham, W. Sussex.

Holburn, ham., N. Northumberland, 4 m. NW. of Belford.

Holburn, *quoad sacra* par., in S. of Aberdeen city; pop. 15,726.

Holburn Head, high headland, on W. side of Thurso Bay, N. Caithness; is remarkable for the grandeur of its rock scenery; on Little Head adjacent is a lighthouse 55 ft. high, with flashing light (Holburn) 75 ft. above high water and seen 14 miles.

Holburn Street, ry. sta., G. N. S. R., in city of Aberdeen.

Holbury, place, S. Hants, 4 miles S. of Southampton.

Holcombe.—hamlet, 1 mile W. of Minchinhampton, E. Gloucestershire.—**2. Holcombe,** hamlet, in co. and 4 miles SE. of Oxford.—**3. Holcombe,** eccl. dist. and vil. with ry. sta. (**Holcombe Brook**), L. & Y. R. (alt., 527 ft.), Bury par., SE. Lancashire—dist., pop. 4088; vil., 3¾ miles NW. of Bury; has cotton mills; P.O.; on **Holcombe Hill** is a column to the memory of Sir Robert Peel.—**4. Holcombe,** par. and vil., E. Somerset, 6 miles NE. of Shepton Mallet; 711 ac., pop. 487; P.O.

Holcombe Brook, ry. sta., L. & Y. R., SE. Lancashire, 3¾ miles NW. of Bury; P.O. See HOLCOMBE.

Holcombe Burnell, par. and vil., E. Devon, 4 miles SW. of Exeter; 1853 ac., pop. 167; contains the Tudor mansion of **Holcombe House.**

Holcombe Rogus, par. and vil., Devon, 8 miles NE. of Tiverton; 3028 ac., pop. 607; P.O., T.O.; in vicinity is the seat of **Holcombe Court.**

Holcombe Water, ham., NW. Somerset, 6½ m. S. of Watchet.

Holcot, par. and vil., S. Northamptonshire, 3½ miles SE. of Brixworth; 1399 ac., pop. 343; P.O.

Holcroft, ham., Lancashire, 2 miles E. of Newchurch.

Holcutt, par. and vil., Crawley stream, Bedfordshire, 4 miles N. of Woburn; 905 ac., pop. 45.

Holden, ham., N. div. W. R. Yorkshire, 6 m. N. of Clitheroe.

Holden Hall, seat, 1 mile SW. of Haslingden sta., NE. Lancashire.

Holdenby, or **Holmby,** par., and seat of Lord Annaly, in co. and 6½ miles NW. of Northampton; 1865 ac., pop. 200; P.O., T.O. See HOLMBY HOUSE.

Holdenclough, hamlet, S. div. West-Riding Yorkshire, 4 miles NE. of Dewsbury.

Holdenhurst, par. and vil., S. Hants, on river Stour, forming N. part of Christchurch parl. bor.; 3080 ac., pop. 644; contains the seat of **H. Lodge.**

Holden's Bed, sandbank, 5 miles SE. of Wexford Harbour, SE. co. Wexford; is 3 miles by 2 miles, with 1 to 2½ fathoms water.

Holderness Division, parl. div. East-Riding Yorkshire; pop. 42,150.

Holder's Green, ham., NW. Essex, 1 mile NW. of Lindsell.

Holdfast, par., W. Worcestershire, 1½ mile SE. of Upton-on-Severn; 697 ac., pop. 80.
Holdgate, par., S Shropshire, on river Corve, 7 miles SE. of Church Stretton; 1254 ac., pop. 95.
Holdingham, par., S. Lincolnshire, in urb. dist. of Sleaford; 1196 ac., pop. 95.
Holdingham Anna, hamlet, 1 mile NE. of South Rauceby, S. Lincolnshire.
Holditch, place, near W. border of Dorset, 4 miles NE. of Axminster.
Holdshott, hamlet, N. Hants, 5½ miles NW. of Odiham.
Holdsworth, vil., 2 miles NW. of Halifax, N. div. West-Riding Yorkshire.
Holdworth, vil., S. div. West-Riding Yorkshire, 6½ miles NW. of Sheffield.
Hole Haven, creek, on S. coast of Essex, running NW. to vicinity of Pitsea.
Hole Pits, place, N. R. Yorkshire, 7½ miles SE. of Guisborough; has traces of an ancient British vil.
Hole Rock, on coast of N. Durham, 1 mile N. of Seaham Harbour.
Hole in the Wall, cave, on river Wye, S. Herefordshire, 5 miles NE. of Ross.
Hole of Row, natural arch, on S. side of Bay of Skaill, Sandwick par., Orkney.
Holebrook House, seat, 1½ mile SW. of Wolsingham, S. Durham.
Holehouse, Dumfriesshire. See HOLLOWS.
Holehouse Hill, Kirkmichael par., Dumfriesshire; alt., 1307 ft.
Holekettle, Kettle par., Fife. See KETTLE.
Holes Bay, small bay, in N. of Poole Harbour, S. Dorset, extending 2 miles N. from Poole to Upton.
Holestrow, near Lizard Head, Cornwall; was the scene of a great landslip.
Holestone House, seat, near Doagh, S. co. Antrim.
Holeyn Hall, seat, 1 mile N. of Wylam, SE. Northumberland.
Holfield Grange, seat, near Coggeshall, E. Essex.
Holford, par. and vil., W. Somerset, 10 miles NW. of Bridgwater; 1083 ac., pop. 166; P.O.
Holford Hall, seat, on river Weaver, mid. Cheshire, 3 m. NE. of Northwich.
Holgate.—vil., E. div. West-Riding Yorkshire, on river Ouse, 1½ mile SW. of York; here is the seat of **Holgate Lodge.**—**2. Holgate,** Shropshire. See HOLDGATE.
Holker, Lower, par. and vil., 2 miles SW. of Cartmel, N. Lancashire; 3332 ac., pop. 1062. **H. House** is a seat.
Holker, Upper, par., N. Lancashire, containing part of Cartmel town; 7247 ac., pop. 825.
Holkham, par. and vil. with ry. sta., G. E. R., N. Norfolk, 2¼ miles W. of Wells; par., 4666 ac., pop. 462; P.O.; in vicinity of vil. is **Holkham Hall,** the magnificent seat of the Earl of Leicester, surrounded by a park covering an area of 3200 ac.; it is the largest seat in Norfolk, and is stocked with art treasures.
Holkham, New, ham., in vicinity of Holkham, N. Norfolk.
Holkham Bay, on the N. coast of Norfolk, 2 miles W. of Wells Bay.
Holkwold Grange, seat, on S. border of Norfolk, 6 miles NW. of Brandon.
Holl, hamlet, Skye island; post-town, Kilmuir.
Hollaborough, hamlet, 2½ miles E. of Moorwinstow, E. Cornwall.
Hollacombe, par., W. Devon, on river Claw, 2 miles SE. of Holsworthy; 1230 ac., pop. 69.
Holland, pl., 2 m. from Oxted, E. Surrey; P.O.
Holland, Bay of, bay, in S. of Stronsay, Orkney.
Holland, Great, coast par. and vil., E. Essex, on river Holland, 16 miles SE. of Colchester; 2155 ac., pop. 413; P.O.
Holland, Little, coast par., E. Essex, near mouth of river Holland, and adjacent to Great Holland; 648 ac., pop. 92.
Holland, New, seaport and ry. sta., G. C. R., N. Lincolnshire, on river Humber, 3½ miles NE. of Barton upon Humber; P.O., T.O.; lies opposite Hull (to which there is a ferry), and has a pier and docks.
Holland, Parts of, the low fen country in Lincolnshire, adjoins the sea-shore, from the Wash to the Humber, and extending northwards between the Wolds and the High Dyke; pop. 77,610; one of the three divs. of that co. and forming an administrative co. of itself; contains Boston and Spalding.
Holland Arms, ry. sta., L. & NW. R., 2½ miles SE. of Llangefni, Anglesey.
Holland (or **Spalding**) **Division,** parl. div. of Lincolnshire; pop. 48,700.
Holland Drain, New South, artificial water cut, S. Lincolnshire, running 14 miles NE. from river Welland to river Nen.
Holland Fen, eccl. dist. and vil., Amberhill and Kirton pars., S. Lincolnshire—dist., pop. 936; vil., 8 miles NW. of Boston; P.O.; the land was reclaimed in the time of Charles I.
Holland House.—mansion (1607) of historical note, Kensington, London, in which Addison died (1719); is famous for the meetings that were held in it during the early part of the 19th century.—**2. Holland House,** seat, 3 miles NE. of Reigate, Surrey.—**3. Holland House,** seat, 3 miles NE. of Haslemere, W. Surrey.
Holland House, seat, Papa Westray Island, Orkney, 20 miles N. of Kirkwall.
Holland Meadow, place, S. Lancashire, 6 miles SW. of Chorley.
Holland Park.—ry. sta., Central London Ry., 5 miles W. of Bank of England.—**2. Holland Park,** seat and remains of Tudor mansion, in vicinity of East Hoathly, E. Sussex.
Hollandbush and Haggs, vil., Stirlingshire, 3 miles SW. of Denny; pop. 1296; P.O., T.O., called **Hollandbush.** See HAGGS.
Hollanden, hamlet and seat, W. Kent, 3½ miles SE. of Sevenoaks.
Hollaway, hamlet, S. Shropshire, 8½ miles N. of Ludlow.
Hollerday Hill, seat, adjacent to Lynton, N. Devonshire.
Hollesley, par., vil., and bay, Suffolk, 7 m. SE. of Woodbridge; 3987 ac. and 121 foreshore, pop. 551; P.O., T.O.
Hollesmore End, place, 3 miles S. of Flamstead, Herts.
Holleth, par., 4 miles N. of Garstang, N. Lancashire; 359 ac., pop. 25.
Hollies, hamlet, in co. and 6 miles SW. of Stafford.
Hollin, place, W. Worcestershire, 6½ m. SW. of Bewdley.
Hollin Hall, seat, 2½ miles S. of Ripon, Yorkshire.
Hollinfare, eccl. dist. and hamlet, Warrington par., SW. Lancashire, on river Mersey—dist., pop. 998; the hamlet is 6 miles NE. of Warrington.
Hollingbank Lane, hamlet, S. div. West-Riding Yorkshire, 7½ miles SW. of Leeds.
Hollingbourn, par. and vil. with ry. sta., SE. & C. R., N. Kent, 5½ miles E. of Maidstone; 4612 ac., pop. 945; P.O., T.O.; in vicinity of vil. is **Hollingbourn House.**
Hollingbury Hill, eminence with remains of ancient camp (**H. Castle**), SE. Sussex, 2 miles N. of Brighton; alt., 583 ft.; adjacent is **Hollingbury Copse,** containing the seat of **Hollingbury House.**
Hollingdon, Great and **Little,** 2 hamlets, Bucks, 4 miles S. of Fenny Stratford.
Hollinghill, par., N. Northumberland, 3 miles S. of Rothbury; 5016 ac., pop. 71.
Hollington.—par. and vil., S. Derbyshire, 5½ miles SE. of Ashbourne; 1034 ac., pop. 154; P.O.—**2. Hollington,** hamlet, N. Staffordshire, 4 miles SE. of Cheadle; P.O.—**3. Hollington,** ham. and seat, W. of Highclere, Hampshire.
Hollington Rural, par. and vil. (**Hollington**), E. Sussex, 2½ m. NW. of Hastings; 2127 ac., pop. 438; P.O., T.O.; in vicinity of vil. are the **Hollington Hills** and the seat of **Hollington Lodge.**
Hollingwell, hamlet, S. div. West-Riding Yorkshire, 10 miles NW. of Rotherham.
Hollingworth.—urb. dist. and par., E. Cheshire, 3½ miles E. of Stalybridge; urb. dist. and par., 2086 ac., pop. 2447; P.O., T.O.; has cotton-mills and print-works.—**2. Hollingworth,** place, on E. border of SE. Lancashire, 3 miles NE. of Rochdale; **Hollingworth Lake** is a resort of holiday-makers.
Hollingworth, reservoir, Manchester water supply, 3 m. E. of Stalybridge, NE. Cheshire; top-water area, 13 ac.; holding capacity, 73 million gallons.
Hollinhouse, hamlet, S. div. West-Riding Yorkshire, 6 m. SE. of Huddersfield.
Hollins.—ham., N. Derbyshire, near Buxton.—**2. Hollins,** ham., S. Derbyshire, 4½ m. SW. of Alfreton.—**3. Hollins,** hamlet, S. Derbyshire, 3 miles S. of Sawley.—**4. Hollins,** hamlet, SE. Lancashire, within Oldham bor.; P.O.—**5. Hollins,** hamlet, 3 miles W. of Halifax, N. div. West-Riding Yorkshire.—**6. Hollins,** hamlet, N. div. West-Riding Yorkshire, 5 miles SE. of Skipton.
Hollins Green, place, 4 miles E. of Warrington, Lancashire; P.O.
Hollins Lane, hamlet, 4 miles NW. of Garstang, N. Lancashire; P.O.

Hollins Paper Mills, at Darwen, NE. Lancashire.

Hollinsclough, par. and vil., N. Staffordshire, 2 m. NW. of Longnor; 1842 ac., pop. 259.

Hollinsend, hamlet, S. div. West-Riding Yorkshire, 3 m. SSW. of Sheffield.

Hollinwood, eccl. dist. and vil. with ry. sta., L. & Y. R., Prestwich par. SE. Lancashire—dist., pop. 9385; vil., 1½ mile SW. of Oldham; P.O., T.O.

Hollis Croft, eccl. dist., in par. and bor. of Sheffield, S. div. West-Riding Yorkshire; pop. 6355.

Hollops, place, Oxfordshire, 3 miles NE. of Wallingford.

Hollow Mill Cross, cairn, giving name to and defining highest point (1698 ft.) of mountain road from Muker, NW. Yorkshire, to Kirkby Stephen.

Hollow Meadows, hamlet, S. div. West-Riding Yorkshire, near border of Derbyshire, 6 miles W. of Sheffield.

Holloway.—N. district of London, and ry. sta. (**H. and Caledonian Road**), G. N. R., Islington met. bor.; the station is 1¾ mile NE. of King's Cross.—**2. Holloway,** vil., E. Derbyshire, 3 miles NE. of Wirksworth; P.O. See DETHICK AND HOLLOWAY.—**3. Holloway,** suburb of Bath, N. Somerset; P.O., T.O.—**4. Holloway,** place, 1½ mile from Dorking sta., Surrey.—**5. Holloway,** hamlet, S. Shropshire, 8 miles N. of Ludlow.

Holloway College, NW. Surrey, 1 m. SW. of EGHAM: which see.

Holloway Cross, place, E. Cornwall, 4 miles SW. of Launceston.

Holloway Down, S. Essex, 2 miles NE. of Stratford.

Holloway Sanatorium, NW. Surrey, 1 mile W. of Thorpe.

Hollowell, or **Holywell,** par. and hamlet, S. Northamptonshire, on affluent of river Nen, 3 miles W. of Brixworth; 1064 ac., pop. 145.

Hollows, vil., 2 miles NW. of Canonbie, SE. Dumfriesshire; in vicinity, on the Esk, is **H. Tower,** ruined stronghold of Johnnie Armstrong of Gilnockie.

Hollow-wood, Renfrewshire. See HOWWOOD.

Holly——. See also HOLY——.

Holly Bank, seat, 1½ m. E. of Yoxall, E. Staffordshire.

Holly Bush, pl. with ry. sta., L. & NW. R., W. Monmouthshire, 3¼ m. SE. of Tredegar; P.O.

Holly Hall, place, S. Staffordshire, 2 miles W. of Dudley; P.O., T.O.

Holly Hatch, place, S. Hants, in New Forest, and 3 miles NE. of Ringwood.

Holly Hill.—place, in co. and 4 miles N. of Nottingham.—**2. Holly Hill,** seat, 5 miles SE. of East Grinstead, E. Sussex.

Holly Hill, seat, 3 m. NE. of Strabane, N. co. Tyrone.

Holly House, seat, 6 m. NW. Bristol, S. Gloucestersh.

Holly Lane, pl., 3 m. from Perry Bar, Birmingham; P.O.

Holly Lodge, seat of Baroness Burdett Coutts (born 1814), the philanthropist, Highgate, Middlesex.

Holly Park, 2½ m. SW. of Dundrum, S. co. Dublin.

Holly Spring, seat, 2 miles E. of Bracknell, Berks.

Hollyarth, ham., in SW. of Yell I., Shetland, near Ulsta.

Hollybrook.—seat, 1 mile SW. of Prospect ry. sta., N. King's co.—**2. Hollybrook,** seat, 4 miles SW. of Claremorris, SE. co. Mayo.—**3. Hollybrook,** seat, on Lough Arrow, SE. co. Sligo, 6 miles N. of Boyle.—**4. Hollybrook,** seat, 2½ m. SW. of Bray, NE. co. Wicklow.—**5. Hollybrook,** seat, co. Carlow, 2½ miles SSW. of Myshall.

Hollybush, pl., seat, and ry. sta., G. & SW. R., in co. and 6½ miles SE. of Ayr; P.O., T.O.; the house is in S. vicinity of sta., on river Doon; alt. of ry. sta., 394 ft.

Hollybush Hall, seat, 4 miles NE. of Abbots Bromley, Staffordshire.

Hollycombe House, seat, 5½ miles NW. of Midhurst, W. Sussex.

Hollyford, pl., in W. of co. and 14 m. N. of Tipperary; P.O.

Hollyfort, pl. and seat, 4 m. NW. of Gorey, co. Wexford.

Hollygreen, hamlet, W. Worcestershire, 2¾ miles N. of Upton-on-Severn.

Hollyhill, ry. sta., Schull and Skibbereen Ry., SW. co. Cork, 6 miles W. of Skibbereen.

Hollyhurst.—hamlet, 2 m. NE. of Whitchurch, N. Shropshire.—**2. Hollyhurst,** hamlet, 1 mile SW. of Bulkington, NE. Warwickshire.

Hollym, par. and vil., East-Riding Yorkshire, 1½ mile S. of Withernsea ry. sta.; par., 2120 ac., pop. 216.

Hollymount.—vil. with ry. sta., M. G. W. R., S. co. Mayo, on river Robe, 8 miles SW. of Claremorris; pop. 176; P.O., T.O. Market day, *Saturday.*—**2. Hollymount,** seat, N. co. Leitrim, 2 m. SE. of Manorhamilton.

Hollyport, hamlet, Berks, 2½ miles S. of Maidenhead.

Hollytreeholme, ham., E. R. Yorkshire, 8 miles SE. of Great Driffield.

Hollywater, place, N. Hants, 3½ miles SE. of Alton.

Hollywood.—hamlet, E. Worcestershire, 6 miles S. of Birmingham; P.O.; in vicinity are large earthworks.—**2. Hollywood,** seat, 1 mile N. of Rochester, Kent.

Hollywood.—par., N. co. Dublin, 6 miles SW. of Balbriggan; 3998 ac., pop. 325.—**2. Hollywood,** par. and hamlet, co. Wicklow, on river Liffey, 5 miles SW. of Blessington; 18,383 ac., pop. 1063; P.O., T.O.

Hollywood House, 3 m. NE. of Rathdrum, E. co. Wicklow.

Hollywood Tower, seat, 2½ miles N. of Westbury on Trym, S. Gloucestershire.

Hollywoodrath, seat, in co. and 7 m. NW. of Dublin.

Holm.—par., in SE. of Mainland, Orkney; 8451 ac., pop. 818; contains **Lambholm Island and St. Mary's Holm,** vil., on Holm Sound, 6 miles SE. of Kirkwall; has a pier, and fisheries of herring and cod; **Holm Sound,** between Holm and Bressay, is 1½ mile broad.—**2. Holm,** uninhabited island at the mouth of Stromness Harbour, Orkney.—**3. Holm,** hamlet, Lewis island, Outer Hebrides, 2 miles SE. of Stornoway, on Holm Bay; adjacent, on right side of entrance to Stornoway Harbour, is **Holm Point** (Rudha Thuilm); at mouth of Holm Bay is **Holm Island** (Eilean Thuilm).—**4. Holm,** burn, flows out of Loch Ashie, 6½ m. SSW. of Inverness. Part of the Inverness water supply is taken from the burn.

Holm Chase, seat, S. Devon; post-town, Ashburton.

Holm Lacy, Herefordshire. See HOLME LACY.

Holm Mill, place, mid. Kent, 6 miles SE. of Maidstone.

Holm Rook, hamlet, 8 miles SE. of Egremont, Cumberland. See HOLMROOK.

Holm Sand, sandbank, off Lowestoft, E. Suffolk.

Holm of* Noss, small rocky islet, Shetland; once connected with Noss island by a rope cradle bridge. See NOSS.

Holm of Papal, isl., Lerwick par., Shetland; pop. 2.

Holmains Tower, ruin, in co. and 6½ m. E. of Dumfries; the **Holmains Hills** are 800 ft. high.

Holmbridge, vil., 2 miles SW. of Holmfirth, S. div. West-Riding Yorkshire; P.O. See HOLMEBRIDGE.

Holmbury.—eccl. dist., Abinger, Cranley, Ewhurst, Ockham, and Shere pars., W. Surrey; pop. 695; contains **Holmbury Hill,** with double-ditched camp of 9 ac., 8 miles SE. of Guildford; alt., 800 ft.—**2. Holmbury,** pl. with seat, 5¾ miles SW. of Dorking, Surrey; P.O., T.O., called **Holmbury St. Mary.**

Holmbush.—vil., 1½ m. E. of St. Austell, E. Cornwall; P.O.—**2. Holmbush,** seat, 2 miles SW. of Cuckfield, E. Sussex.—**3. Holmbush,** place, 2 miles N. of Callington, SE. Cornwall.

Holmbush House, seat, 4¾ miles NW. of Steyning, W. Sussex.

Holmby House, seat, in co. and 6½ miles NW. of Northampton; was a fine Tudor mansion, built by Sir Christopher Hatton in the reign of Elizabeth; it became a royal palace under James I.; was for a brief period, in 1647, the prison of Charles I., and was finally dismantled in 1652.

Holmcote, ham., NW. Somerset, 4 m. W. of Minehead.

Holme.—hamlet, 1 mile S. of Biggleswade, Bedfordshire.—**2. Holme,** hamlet, 3 miles NW. of Bakewell, N. Derbyshire; in vicinity is the seat of **Holme Hall.**—**3. Holme,** par. and vil. with ry. sta., G. N. R., Huntingdonshire, 7½ miles S. of Peterborough; 4435 ac., pop. 658. **H. Wood** is a seat; P.O.—**4. Holme,** ry. sta., L. & Y. R., 4 miles SE. of Burnley, NE. Lancashire; alt., 690 ft.—**5. Holme,** par., N. Lincolnshire, 6 miles W. of Brigg; 1077 ac., pop. 70.—**6. Holme,** on the Wash, NW. Norfolk, 3 m. NE. of Hunstanton; P.O. See HOLME NEXT THE SEA.—**7. Holme,** hamlet, S. Norfolk, 9 miles NE. of Norwich.—**8. Holme,** par. and vil., S. Notts, on river Trent, 3½ miles N. of Newark; 1128 ac., pop. 100.—**9. Holme,** par. and vil. with ry. sta. (**Burton and Holme**), L. & NW. R., 1½ mile N. of Burton-in-Kendal, Westmorland; 1647 ac., pop. 726; contains the seat of **Holme Park.**—**10. Holme,** hamlet, E. div. West-Riding Yorkshire, 4 miles SW. of Wetherby.—**11. Holme,** hamlet, E. div. West-Riding Yorkshire, 5 miles N. of Doncaster.—**12. Holme,** ry. sta., N. E. R., East-Riding Yorkshire, 5½ miles SW. of Market Weighton. See HOLME UPON SPALDING MOOR.—**13. Holme,** par., North-Riding

* *Holm of——.* For other names preceded by *Holm of,* see principal name. A holm is a meadow or hill. The name is applied to small green islands, especially in Orkney.

Yorkshire, 4 miles W. of Thirsk; 547 ac., pop. 62.—**14. Holme,** urb. dist. and par., S. div. W. R. Yorkshire, 9 miles SW. of Huddersfield—urb. dist. and par., 3464 ac., pop. 417.—**15. Holme,** stream, S. div. West-Riding Yorkshire; rises on Holme Edge, and flows NE. and N. to the Colne, in vicinity of Lockwood.

Holme Abbey, par., in Holme Cultram urb. dist., W. Cumberland, 5 m. NW. of Wigton; 5265 ac., pop. 799.

Holme, East, par., SE. Dorset, on river Frome, 2 m. SW. of Wareham; 1070 ac., pop. 75.

Holme, Low, par., in Holme Cultram urb. dist. and 8 m. WNW. of Wigton, W. Cumberland, on Solway Firth; 6299 ac., pop. 2393.

Holme, North, par., North-Riding Yorkshire, on river Rye, 5 miles SE. of Helmsley; 545 ac., pop. 25.

Holme, South, par., N.-Riding Yorkshire, 7 miles W. of Malton; 904 ac., pop. 59.

Holme, The, seat, 4 m. SE. of Burnley, NE. Lancashire. See HOLME IN CLIVIGER.

Holme, The, seat, Kirkcudbright, on Garpel Burn, 2 miles NE. of New Galloway.

Holme, West, pl., SE. Dorset, 3 m. SW. of Wareham.

Holme Cultram, urb. dist., W. Cumberland, on river Waver; 25,489 ac., pop. 4275; contains Silloth.

Holme East Waver, par., in Holme Cultram urb. dist. and 4 miles NW. of Wigton, W. Cumberland, on river Waver; 6106 ac., pop. 414.

Holme Eden, eccl. dist., hamlet, and seat, Wetheral and Hayton pars., E. Cumberland—dist., pop. 677; hamlet, on river Eden, 5 miles W. of Carlisle.

Holme Edge, mountain, S. div. West-Riding Yorkshire. See HOLME MOSS.

Holme End, hamlet, 4 miles SE. of Longnor, N. Staffordshire.

Holme Fell, hill-ridge, on border of Yorkshire and Westmorland, 2 miles S. of Sedbergh.

Holme Hale, par. and vil., with ry. sta., G. E. R., N. Norfolk, 5 miles SE. of Swaffham; par., 2642 ac., pop. 311; P.O.; in vicinity is the seat of **Holme Hale Hall.**

Holme Hall.—seat, 3 miles NE. of Patrington, East-Riding Yorkshire.—**2. Holme Hall,** Derbyshire. See HOLME.

Holme Hill, seat, 2 m. N. of Hesket Newmarket, Cumberland.

Holme Island, small isl., on extreme SW. verge of Westmorland, at mouth of Kent estuary, in Morecambe Bay.

Holme Lacey, par., vil., and seat of Earl of Chesterfield, with ry. sta., G. W. R., on river Wye, in co. and 4¾ m. SE. of Hereford; 3261 ac., pop. 305; P.O., T.O.

Holme Lane, hamlet, in co. and 4 m. SE. of Nottingham.

Holme Moss, mt., S. div. W. R. Yorkshire, 8 m. SW. of Huddersfield; alt., 1750 ft.

Holme Park.—seat, E. Berks, on river Thames, 3 m. NE. of Reading.—**2. Holme Park,** seat, 1½ m. N. of Burton in Kendal, Westmorland.

Holme Priory, seat, 2 m. SW. of Wareham, Dorset.

Holme Pierrepont, par., on river Trent, in co. and 4½ m. SE. of Nottingham; 2245 ac., pop. 199; contains **Holme Pierrepont Hall,** seat of Earl Manvers.

Holme Rose House, seat, NW. Nairnshire, on river Nairn, 3 miles S. of Gollanfield Junction sta.

Holme St. Cuthbert, par. in Holme Cultram urb. dist., W. Cumberland, 5 miles S. of Silloth; 6475 ac., pop. 669.

Holme in Cliviger, eccl. dist. (ry. sta., **Holme,** L. & Y. R.), Whalley par., NE. Lancashire; pop. 1669.

Holme next Runcton, par. and vil., W. Norfolk, 4 miles NE. of Downham Market; 1093 ac., pop. 219.

Holme next the Sea, coast par. and vil., NW. Norfolk, 2 m. NE. of Hunstanton; par., 263 ac., pop. 263.

Holme on the Wolds, par. and vil., East-Riding Yorkshire, 6½ miles NW. of Beverley; 1516 ac., pop. 138.

Holme upon Spalding Moor, par. and vil. (ry. sta., **Holme**), East-Riding Yorkshire, 5½ miles SW. of Market Weighton; 11,522 ac., pop. 1678; P.O., T.O.; contains the seats of **Holme House** and **Holme Lodge.**

Holmebridge, eccl. dist. and vil., Almondbury par., S. div. West-Riding Yorkshire—dist., pop. 1936; vil., 8 m. SW. of Huddersfield; P.O., called **Holmbridge.**

Holmer, par. and vil., Herefordshire, 2 miles NW. of Hereford; 1371 ac., pop. 549.

Holmer Green, place, Bucks, 4 miles NE. of High Wycombe; P.O.

Holmer Within, par., Herefordshire, in Hereford city; 1157 ac., pop. 1952; P.O. **H. Park** is a seat.

Holmes, W. sub. of Rotherham, with ry. sta., M. R., S. div. West-Riding Yorkshire.

Holmes, pl. with shale oil works, adjoining Broxburn, NE. Linlithgowshire.

Holmes, The, seat, near Newtown St. Boswells, NW. Roxburghshire.

Holmes Chapel, vil. with ry. sta., L. & NW. R., mid. Cheshire, 3½ miles NE. of Sandbach; P.O., T.O. See CHURCH HULME.

Holmes Wood, ham., SW. Lancashire, 4 miles NE. of Ormskirk.

Homescales, par. and vil., 5½ miles SE. of Kendal, Westmorland. See HUTTON, OLD, WITH HOLMESCALES.

Holmesfield, par. and vil., E. Derbyshire, 6 m. NW. of Chesterfield; 4699 ac., pop. 437; P.O.

Holmewood.—seat, Huntingdonshire; post-town, Peterborough.—**2. Holmewood,** ham., 1¼ m. SW. of Heath, NE. Derbyshire; P.O.

Holmewood Park, seat, on S. border of W. Kent, 2 miles SW. of Tunbridge Wells.

Holmfield.—place, W. Kent, 3 miles S. of Dartford.—**2. Holmfield,** pl. with ry. sta., G. N. and L. & Y. Jt. R., 3 miles N. of Halifax, West-Riding Yorkshire; P.O.

Holmfirth, urb. dist., town and ry. sta., L. & Y. R. (alt., 517 ft.), S. div. West-Riding Yorkshire, 6 miles S. of Huddersfield and 20 miles NE. of Manchester; pop. 8977; P.O., T.O.; has extensive woollen mfrs. At Holmfirth the Bilberry reservoir burst on Feb. 5, 1852, involving the loss of 81 lives and of property valued at £100,000.

Holmfirth Division, parl. div., S. div. West-Riding Yorkshire; pop. 65,180.

Holmhead, part of Old Cathcart vil., Renfrewshire. See CATHCART.

Holmpatrick, coast par., 3½ miles SE. of Balbriggan, NE. co. Dublin; 2145 ac., pop. 2093.

Holmpton, coast par., E. R. Yorkshire, 3½ m. NE. of Patrington; 1875 ac., pop. 171; P.O. **H. Lodge** is a seat.

Holmrook, ham., W. Cumberland, 8 m. SE. of Egremont; P.O., T.O.; in vicinity is the seat of **H. Hall.**

Holmroyd Bank, hamlet, 5 miles S. of Huddersfield, S. div. West-Riding Yorkshire.

Holms Colliery and **Holms House,** 1½ mile from Hurlford, Ayrshire.

Holms Water, W. Peeblesshire; flows 7¾ miles NE. to Biggar Water, 1 m. N. of Drumelzier.

Holmsdale, fertile valley in Surrey and Kent, extending SE. from Reigate to Tonbridge; gives the title of viscount to Earl Amherst.

Holmside, eccl. dist. and vil., Chester le Street and Lanchester pars., N. Durham—dist., pop. 7622; vil., 6½ m. NW. of Durham; has large coal mines.

Holmsley, ry. sta., L. & SW. R., 4½ miles SE. of Ringwood, S. Hants; 1 m. W. of sta. is the seat of **H. Lodge.**

Holmwood.—seat, 3 miles S. of Henley on Thames, Oxfordshire.—**2. Holmwood,** eccl. dist. and vil. with ry. sta., L. B. & S. C. R., Capel and Dorking pars., W. Surrey—dist., pop. 1386; sta., 4½ miles S. of Dorking; P.O., T.O.; in vicinity is **Holmwood Common** and **Holmwood Park,** seat.—**3. Holmwood,** seat, 2½ miles NE. of Edenbridge, SW. Kent.—**4. Holmwood,** seat, 4 miles E. of Wimborne Minster, Dorset.

Holne, par. and vil., S. Devon, SE. border of Dartmoor, 4 miles W. of Ashburton; 5101 ac., pop. 273; P.O.; the church is of the 13th century. **H. Chase House** and **H. Park** are seats. The district is noted for its beautiful scenery.

Holne Bridge, bridge over the river Dart, S. Devon, 2½ m. NE. of Holne vil.

Holnest, par., N. Dorset, 4½ miles SE. of Sherborne; 2270 ac., pop. 136; contains the seat of **H. House.**

Holnicote, hamlet and seat, NW. Somerset, 4 miles NW. of Watchet.

Holsbrook Green, place, N. Dorset, 3 miles SW. of Sturminster.

Holsden Green, vil., Middlesex, 1½ mile SSE. of Willesden.

Holset, hamlet, S. Devon, 4 miles S. of Kingsbridge.

Holstone (or **Holdstone**) **Down,** on N. coast of Devon, 3 miles E. of Combmartin; alt., 1146 ft.

Holsworthy, urb. dist., par., and market town, with ry. sta., L. & SW. R., W. Devon, on eminence, 15 miles W. of Hatherleigh and 46½ miles WNW. of Exeter by rail; urb. dist. and par., 704 ac., pop. 1371; P.O., T.O. Market days, *Wednesday* and *Saturday;* has important cattle market and trade in agricultural produce.

Holsworthy Hamlets, par., W. Devon, adjoining the above; 8261 ac., pop. 705.

Holsworthy and Bude Canal, Devon, extending from

Bude to a point 1½ mile NE. of Holsworthy; was made in 1819–1826, and is 33 miles long including its branches. On this canal inclined planes are substituted for the ordinary locks.

Holt.—parl. bor. (contributory to Denbigh District of Boroughs) and par., Denbighshire, on river Dee, 5½ miles NE. of Wrexham; par., 2912 ac., pop. 1059; P.O.; has remains of an ancient castle.—**2. Holt,** par. and market town with ry. sta., M. & G. N. Jt. R., N. Norfolk, on eminence, 10 miles SW. of Cromer; par., 3009 ac., pop. 1844; P.O., T.O. Market day, *Wednesday.* Holt was the birthplace of Sir Thomas Gresham (1519–1579), merchant, founder of the Royal Exchange, London. **H. Hall** is a seat.—**3. Holt,** ham., Berks, 5 m. SW. of Newbury.—**4. Holt,** par., Dorset, 3½ m. NE. of Wimborne Minster; 5565 ac., pop. 820; contains **Holt Chapel,** 4 m. NE. of Wimborne; P.O.—**5. Holt,** ham., 2 m. N. of Bishops Waltham, S. Hants.—**6. Holt,** or **Nevill Holt,** par., S. Leicestersh., 7½ m. NE. of Market Harborough; 1178 ac., pop. 53. **H. Hall** is a seat.—**7. Holt,** hamlet, 2 miles NE. of Cheadle, N. Staffordshire.—**8. Holt,** hamlet, 1½ mile NE. of Kingsbury, N. Warwickshire.—**9. Holt,** par. and vil. with ry. sta., G. W. R., N. Wilts—par., 1314 ac., pop. 915; vil., 3 miles NE. of Bradford on Avon; P.O., T.O.; **H. Manor House** is a seat.—**10. Holt,** par. and vil., in co. and 5½ miles NW. of Worcester, on river Severn; par., 1999 ac., pop. 308. **H. Castle** is near.—**11. Holt,** hamlet, SW. Sussex, 7 miles NW. of Worthing.

Holt, Higher and **Lower,** 2 hamlets, E. Somerset, 4 miles SW. of Frome.

Holt, The, seat, Northamptonshire; post-town, Middleton Cheney.

Holt Chapel, 4 miles NE. of Wimborne, Dorset. See HOLT.

Holt End, ham., 3 m. NE. of Redditch, Worcester; P.O.

Holt Fleet, hamlet, W. Worcestershire, 4 miles W. of Droitwich.

Holt Green, ham., 2 m. SW. of Ormskirk, SW. Lancashire; P.O.

Holt Heath, hamlet, in co. and 4½ m. NW. of Worcester; P.O., T.O. See HOLT.

Holt House, seat, 6 miles SE. of Winchester, Hants.

Holt Lodge, seat, 6 miles SW. of Newbury, Berks.

Holt Preen, hamlet, S. Shropshire, 4 miles E. of Church Stretton.

Holt Street, hamlet, E. Kent, 7 miles SW. of Sandwich.

Holtby.—par. and vil. with ry. sta., N. E. R., North Riding Yorkshire, 5½ miles NE. of York; par., 901 ac., pop. 152.—**2. Holtby,** hamlet, North-Riding Yorkshire, 3 miles NW. of Bedale; in vicinity is the seat of **Holtby House.** See AINDERBY MYERS WITH HOLTBY.

Holtham, place, N. Hants, 5 miles S. of Alton.

Holton.—ry. sta., G. C. R., 5½ miles N. of Market Rasen, N. Lincolnshire; in vicinity is the seat of **Holton Park.** See HOLTON-LE-MOOR.—**2. Holton,** par. and seat, in co. and 6 miles E. of Oxford; 1717 ac., pop. 193.—**3. Holton,** par. and vil., S. Somerset, 2½ miles SW. of Wincanton; 1269 ac., pop. 227; P.O.—**4. Holton,** par. and vil., E. Suffolk, 2 miles NE. of Halesworth; 1236 ac., pop. 502; P.O.; in vicinity is the seat of **Holton Hall.**

Holton, and **Holton Square,** mining vil., near Alloa, Clackmannanshire.

Holton cum Beckering, par. and vil., in co. and 4½ miles NE. of Lincoln; 1889 ac., pop. 110.

Holton Green, hamlet, Suffolk, 6½ m. S. of Ipswich.

Holton St. Mary, par. and vil., E. Suffolk, 4 miles SE. of Hadleigh; 848 ac., pop. 144; P.O.

Holton le Clay, par. and vil. with ry. sta., G. N. R., N. Lincolnshire, 5¼ m. SE. of Grimsby; 1516 ac., pop. 257; P.O.

Holton le Moor, par. and vil. with ry. sta. (**Holton**), N. Lincolnshire, 5½ miles N. of Market Rasen; 1892 ac., pop. 163; P.O.; contains **Holton Park,** seat.

Holtsmoor End, hamlet, 3 miles NE. of Hemel Hempstead, Herts.

Holtwood, pl., 2 m. SE. of Doveridge, S. Derbyshire.

Holtye Common, ham., 3½ m. N. of Hartfield, E. Sussex.

Holverston, par., S. Norfolk, 5½ miles SE. of Norwich; 355 ac., pop. 24.

Holway, hamlet, W. Somerset, within Taunton bor.

Holwell.—par. and vil., N. Hertfordshire, 3½ miles NW. of Hitchin; par., 893 ac., pop. 246; P.O.—**2. Holwell,** hamlet, 1 mile SW. of Cranborne, Dorset.—**3. Holwell,** par. and vil., NW. Dorset, on branch of river Lidden, 5 miles SE. of Sherborne; 2423 ac., pop. 388; P.O.—**4. Holwell,** par., N. Leicestershire, 3½ miles NW. of Melton Mowbray; 1408 ac., pop. 272; P.O. **H. Mouth** is a mineral spring. There are iron ore mines in the vicinity.—**5. Holwell,** par., Oxfordshire, 2 miles SW. of Burford; 1063 ac., pop. 106.—**6. Holwell,** ham., E. Somerset, 3 m. SW. of Frome.

Holwell Cavern, 5 miles SW. of Bridgwater, W. Somerset; is 127 ft. long.

Holwell House, seat, 1½ mile SE. of Tavistock, S. Devon.

Holwell Valley, E. Somerset, 2½ miles SW. of Frome; is traversed by affluent of river Frome.

Holwick, par. and vil., North-Riding Yorkshire, 12 miles NW. of Barnard Castle; 5808 ac., pop. 193. The river Tees is here crossed by a suspension foot-bridge. There are quarries and ironstone works in the neighbourhood.

Holwood, seat, 4 miles SE. of Bromley, W. Kent; in vicinity is **Holwood Hill,** where numerous antiquities have been found.

Holworth, hamlet, Dorset, 5½ miles SW. of Blandford.

Holworth Cliff, on the S. coast of Dorset, in E. vicinity of Ringstead Bay; here in 1826 a spontaneous combustion of shale took place, and continued to smoulder for several years.

Holy Chesters, ancient camp, on N. border of Northumberland, 3 m. NE. of Coldstream.

Holy Garden, place, E. Sussex; had at one time a well which was a resort of pilgrims.

Holy Island, or **Lindisfarne,** peninsular par., coast of N. Northumberland, 6 miles N. of Belford; 1338 ac., pop. 405; P.O., T.O.; though insulated at high tide, it is connected with the mainland by sands at low water; is 3 miles long and 1¾ mile broad; in the N. it consists of sand hills, which form a large rabbit warren; the remainder is fertile; on the SE. are a small harbour defended by a battery, a village frequented for sea-bathing, with coastguard and lifeboat sta., and a once famous abbey founded by St. Aidan in 635 which became the residence of a bishop, but was destroyed by the Danes towards the end of the 9th century when most of the monks fled, carrying with them the bones of St. Cuthbert, which were finally deposited at Durham. The Benedictine Priory Church, now also in ruins, was built in 1093 out of the material of the ancient cathedral. Here also is a 16th century castle. The links lie about 1 mile N. of the village.

Holy Island, at mouth of Lamlash Bay, Arran island, Firth of Clyde; pop. 12; is supposed to have been the resort of St. Columba's disciple, St. Maol Jos, whose hermitage, a natural cave, is still pointed out; it is conical, rising from the sea in tiers of cliffs to a height of 1030 ft.; on SW. point is a lighthouse 56 ft. high, with fixed light (Lamlash) 46 ft. above high water and seen 12 miles.

Holy Island.—in Lough Derg, S. co. Galway; contains a round tower and the ruins of seven churches.—**2. Holy Island,** between the Upper and Lower Lakes of Killarney, S. co. Kerry.

Holy Isle (Eileach Naoimh), is the southernmost of the Isles of the Sea, W. Argyllshire; the island is traditionally associated with St. Columba, and contains the saint's landing-place and well.

Holy Linn, waterfall, on Garpel Burn, on border of Dalry and Balmaclellan pars., Kirkcudbright.

Holy Loch, W. arm of Firth of Clyde, Dunoon and Kilmun par., Argyllshire. Formerly the quarantine station of the Clyde; it is about 2½ miles long, and is much used as a winter anchorage for yachts.

Holy Oakes, pl., S. Leicestershire, 3 miles NW. of Rockingham.

Holy Pool of St. Fillan, in Strath Fillan, W. Perthshire, 2½ miles SE. of Tyndrum; was long held in superstitious veneration.

Holy Trinity, par., in co. and city of Cork; pop. 5588.

Holy Vale, ham. and wooded hollow, St. Mary, Scilly Is.

Holy Well.—2 m. W. of Folkestone, Kent.—**2. Holy Well,** medicinal spring, near Cartmel, N. Lancashire.

Holybourne, par. and vil., N. Hants, on River Wey, 2 miles NE. of Alton—par., 1405 ac., pop. 558; P.O., T.O.

Holybush Hill, one of the Malvern Hills, near the meeting-point of Gloucester, Hereford, and Worcester, 3 miles SE. of Ledbury.

Holycondane, hamlet, E. Kent, in W. suburbs of Ramsgate.

Holycross, vil., E. Worcestershire, in detached part of co., 3½ miles SE. of Stourbridge.

Holycross.—par. and hamlet, mid. co. Tipperary, on river Suir, 4 miles SW. of Thurles; 8137 ac., pop. 1035; P.O.; has fine ruins of a Cistercian abbey (1182).—**2. Holycross,** pl., 3 miles N. of Bruff, co. Limerick; P.O.

Holydean Castle (site of), 1 mile W. of Bowden, NW. Roxburghshire; was the seat of the Duke of Roxburghe's ancestors.

Holyfield, hamlet, 2 m. N. of Waltham Abbey, W. Essex; in vicinity is the seat of **H. Hall.**

Holyhead, seaport town, urb. dist., and par. (**H. Urban**), with ry. sta., L. & NW. R., on north side of Holyhead Island, Anglesey, 24¼ miles NW. of Bangor, 60 miles from Dublin, and 263¼ miles from London—urb. dist. and par., 731 ac., pop. 10,079; P.O., T.O. Market day, *Saturday.* The port possesses a fine harbour of refuge for ships of all sizes, which is protected by a breakwater 1½ mile long. Its prosperity is due to the extensive railway and steamboat traffic, and it is the starting-point for the L. & NW. Ry. steamers for Dublin and Greenore and for the mail service to Kingston. There is a wireless telegraph station. The passage to Dublin takes about 4 hours. At the outer end of the breakwater is a flashing light (Holyhead) 70 ft. above high water and seen 14 miles. Holyhead united with Beaumaris, Amlwch, and Llangefni in returning 1 member to Parliament till 1885. The former civil parish of Holyhead is now composed of the civ. pars. of Holyhead Urban and **Holyhead Rural,** which adjoins the above (5601 ac., pop. 998).

Holyhead Island, on W. side of Anglesey, and forming part of co. of Anglesey, from which it is separated by a narrow strait, dry at low water, and crossed by a causeway with an arched water-way. The island is 8 miles long and 3½ miles wide, and is for the most part barren rock, ending on the N. coast in a large headland (**Holyhead Mountain**) containing many caves. On the South Stack Rock, off the NW. point of the island, is a lighthouse 91 ft. high, with revolving light (South Stack) 197 ft. above high water and seen 20 miles.

Holylee, seat, N. Selkirkshire, on river Tweed, 2 miles NW. of Thornilee sta.

Holymoorside, vil., 3½ miles SW. of Chesterfield, E. Derbyshire; P.O.

Holyport, vil., Berks, 1½ mile SE. of Maidenhead; P.O., T.O.

Holyrood, royal palace, and remains of abbey, in E. of Edinburgh. The abbey (1128), now represented chiefly by the ruins of the church, contains the burying-vault of the Scottish kings. The palace was founded 1501, and enlarged 1528, but the present edifice is mainly of date 1671-1679; it contains Queen Mary's apartments, the scene of Rizzio's murder, the Picture Gallery, and the Royal private apartments. Queen Mary's apartments are in the older portion of the building. In the Picture Gallery the Scottish peers elect their Parliamentary representatives, and the Lord High Commissioner to the General Assembly of the Church of Scotland holds his levees. Adjoining the palace is Holyrood Park (known also as the King's Park), first enclosed by James V.; it is practically a recreation-ground for the citizens of Edinburgh, has a carriage-drive round it, is nearly 5 miles in circuit, and includes Arthur's Seat and Salisbury Crags.

Holystone, par., N. Northumberland, on river Coquet, 6 miles NW. of Rothbury; 5468 ac., pop. 81.

Holystreet, hamlet, on NE. border of Dartmoor, E. Devon, on river Teign, 1 mile W. of Chagford.

Holytown, town and *quoad sacra* par. with ry. sta. (**Holytown Junction,** 1 mile W.), C. R., Lanarkshire, 11 miles SE. of Glasgow—*quoad sacra* par., also partly in Dalziel par., pop. 15,663; town, pop. 4483; P.O., T.O.; is situated in a productive portion of the Lanarkshire mineral field, and is a place of great mineral industry and traffic; alt. of ry. sta., 329 ft.

Holywath, seat, near Coniston, Lancashire.

Holywell.—contributory parl. bor. to Flint District of Boroughs, market town, urb. dist., and par. (Holywell Urban), with ry. sta., L. & NW. R., on Dee estuary, Flintshire, 4¼ miles NW. of Flint, 16¾ miles NW. of Chester—par. and urb. dist., 747 ac., pop. 2652; parl. bor., pop. 6873; P.O., T.O. Market day, *Friday.* Holywell is a prosperous town, with large and varied industries, comprising lead, iron, and copper works, mfrs. of paper, cotton, flannel, Roman cement, &c. There are also quarries and collieries. Near the church is the famous well of St. Winifred, where cures are said to have been effected. **Holywell Urban** and **Rural** are civil pars.—**H. Urban,** 747 ac., pop. 2652; **H. Rural,** 3524 ac., pop. 4487.—**2. Holywell,** vil., 1½ mile SE. of St. Ives, Huntingdonshire. See HOLYWELL CUM NEEDINGWORTH.—**3. Holywell,** place, N. Kent, 5 miles NW. of Sittingbourne.—**4. Holywell,** par. and seat, S. Lincolnshire, 6 miles SW. of Bourn; 1272 ac., pop. 96. Stone taken from this district was used in building Windsor Castle. **H. Hall** is a seat.—**5. Holywell,** par. and vil., S. Northumberland, 4½ miles NW. of North Shields, in Earsdon urb. dist.; 1375 ac., pop. 3085.—**6. Holywell,** Northamptonshire. See HOLLOWELL.—**7. Holywell,** vil., 11 m. NW. of Dorchester, W. Dorset; P.O.—**8. Holywell,** ham., 1½ mile NW. of E. Coker, SW. Somerset.

Holywell, vil., W. co. Fermanagh, 1 m. NNW. of Belcoo.

Holywell Bay, on W. coast of W. Cornwall, 2 m. SW. of Crantock.

Holywell Green, vil. with ry. sta. (**Stainland and Holywell Green**), L. & Y. R., 4 miles SW. of Halifax, S. div. West-Riding Yorkshire; P.O.

Holywell Hall, seat, 6 m. N. of Stamford, Lincolnshire.

Holywell Haugh, tract, Berwickshire, on the Tweed; the place where Edward I. and the Scottish nobles met to determine the succession to the crown of Scotland.

Holywell House, seat, in vicinity of St. Albans, Herts.

Holywell Lake, hamlet, 2 miles W. of Wellington, W. Somerset.

Holywell Row, hamlet, 2 miles NW. of Mildenhall, W. Suffolk; P.O.

Holywell cum Needingworth, par., Huntingdonshire, 1½ mile SE. of St. Ives; 2911 ac., pop. 653.

Holywells, seat, E. Suffolk, near Ipswich.

Holywood, par. and vil. with ry. sta., G. & SW. R., W. Dumfriesshire—par., 8805 ac., pop. 938; vil., 1 mile S. of sta. (3½ miles NW. of Dumfries); P.O.; the abbey (founded 12th century, demolished 1779) stood in the SE. corner of the churchyard; a little W. is an ancient stone circle called "The Twelve Apostles."

Holywood, seaport town, urb. dist., and par., with ry. sta., B. & C. D. R., N. co. Down, on Belfast Lough, 4½ miles NE. of Belfast—par. (also in Belfast City), 8297 ac., pop. 21,300; urb. dist., 361 ac., pop. 3849; P.O., T.O.; is a favourite resort of the people of Belfast for sea-bathing. There are military barracks. On **Holywood Bank,** in Belfast Lough, is an occulting light (Belfast Bay) 32 ft. above high water and seen 5 miles.

Home.—hamlet, S. Shropshire, 3 miles NE. of Bishops Castle.—**2. Home,** vil., Glamorgan, 6½ miles S. of Merthyr Tydfil.

Home, Berwickshire. See HUME.

Home Island, N. Lancashire, in estuary of r. Kent.

Home Ystradyfodwg, hamlet, Glamorgan, 9 miles SW. of Merthyr Tydfil.

Homeavy, place, 1 mile WSW. of Meavy, S. Devon.

Homebush Green, place, 2 miles from Paddock Wood Junction, mid. Kent.

Homefield, seat, ¾ m. S. of Walton on the Hill, Surrey.

Homer, hamlet, in N. suburbs of Much Wenlock, S. Shropshire.

Homersfield, par. and vil. with ry. sta., G. E. R., E. Suffolk, on river Waveney, 4 m. SW. of Bungay; 1005 ac., pop. 139; P.O.

Homerton, dist. and ry. sta., N. L. R., Hackney met. bor., in E. co. of London; the station is ¾ mile E. of Hackney station.

Homford Water, inlet, on NE. coast of Essex, adjoining the Naze.

Homildon, Northumberland. See HUMBLETON.

Homington, par., S. Wilts, on branch of river Avon, 3½ miles SW. of Salisbury; 1270 ac., pop. 186.

Homlet, hamlet, Denbighshire, 4 miles N. of Llanfyllin.

Homme House, seat, 5 m. SW. of Ledbury, Hereford.

Honddu, river, NW. Brecknockshire; rises on Mynydd Epynt, and flows 10 m. SE. to the Usk at Brecon—hence the Welsh name of the latter place: Aber-Honddu.

Honey Ditches, ancient entrenchment, on coast of E. Devon, near Seaton.

Honey Hill. See HUNNY HILL.

Honey Lane, pl., 1 m. from Waltham Abbey, SW. Essex; P.O.

Honeyborough, Great and **Little,** 2 vils., Pembrokeshire, 3 miles E. of Milford Haven.

Honeybottom, pl., 1 mile SW. of Chute, E. Wilts.

Honeybourne, ry. sta., G. W. R., 5½ miles E. of Evesham, SE. Worcestershire and 1 m. from vil. of Church Honeybourne; P.O.

Honeychurch, eccl. par., S. Devon, 5½ miles SE. of Hatherleigh; pop. 44.

Honeycomb, seat, 2 m. NW. of Calstock, E. Cornwall.

Honeydon, place, Bedfordshire, 4 miles W. of St. Neots.

Honeygreen, vil., 2 m. NE. of Dundee, Forfarshire.

Honeynook, place, Aberdeenshire, near Maud Junction.

Honeypot Lane, place, 3 m. S. of Thorpe, E. Essex.

Hongstoun Downs, place, S. Cornwall, 3 m. NW. of Helston; has a curious pillar of unhewn granite and traces of ancient earthworks.

Honicknowle, vil., S. Devon, 4 m. N. of Plymouth; P.O.

Honley, par., in co. and 5½ miles NW. of Warwick; 655 ac., pop. 58.

Honing, par. with ry. sta., M. & G. N. Jt. R., N. Norfolk, 3 m. SE. of North Walsham; 1409 ac., pop. 341; P.O.; contains the seat of **Honing Hall.**

Honingham, par. and vil., S. Norfolk, on branch of river Wensum, 8 miles NW. of Norwich; 2606 ac., pop. 330; P.O., T.O.; contains the seat of **Honingham Hall.**

Honington.—par. with ry. sta., G. N. R., S. Lincolnshire, 6½ miles NE. of Grantham; 1486 ac., pop. 189; P.O., T.O. **H. Hall** is a seat.—**2. Honington,** par. and vil., W. Suffolk, on affluent of river Waveney, 7 miles SE. of Thetford; 1201 ac., pop. 236; P.O.—**3. Honington,** par., S. Warwickshire, on river Stour, 1½ mile N. of Shipston-on-Stour; 2474 ac., pop. 150; P.O.; contains the seat of **Honington Hall.**

Honister Crag, rocky precipitous mountain, W. Cumberland, 7 miles SSW. of Keswick; highest point, 2126 ft.; the face of the mountain is cut into tiers of productive slate quarries; on SE. side is **Honister Hause,** a rugged pass, which runs WNW. from Borrowdale towards the SE. end of Buttermere; highest point, 1190 ft.

Honiton, mun. bor., par., and market town, with ry. sta., L. & SW. R., E. Devon, 16½ miles NE. of Exeter and 155 miles SW. of London; mun. bor. and par., 3134 ac., pop. 3271; P.O., T.O. Market day, *Saturday.* The town is situated in the valley of the Otter, and is well built. It gives its name to the fine lace, the making of which forms one of the industries of the district. Brewing, malting, iron-founding, and turning are carried on to a slight extent, and there are also mfrs. of bricks, tiles, and brown pottery ware. The Vale of H. is widely celebrated for the excellence of its butter.

Honiton Clyst, E. Devon. See CLIST HONITON.

Honiton (or Eastern) Division, parl. div. of Devon; pop. 51,517.

Honley, urb. dist., par., and vil., with ry. sta., L. & Y. R., S. div. W. R. Yorkshire, 3½ miles S. of Huddersfield; urb. dist. and par., 2175 ac., pop. 4904; P.O., T.O.; has extensive woollen mills.

Honnington, par., W. Suffolk, 7 miles SE. of Thetford sta.; P.O. See HONINGTON.

Honor Oak, dist. and ry. sta., SE. & C. R., 2 miles NE. of Crystal Palace sta., in Lewisham met. bor., co. of London.

Honor Oak Park, ry. sta., L. B. & S. C. R., in Lewisham met. bor., co. of London, ½ m. E. of Honor Oak sta.

Hoo.—seat, Herts, 5 miles SW. of Stevenage.—**2. Hoo,** vil., 4 miles NE. of Strood, N. Kent; P.O., T.O. See HOO, ST. WERBURGH.—**3. Hoo,** W. Norfolk. See HOE.—**4. Hoo,** par., E. Suffolk, on river Deben, 4 miles NW. of Wickham Market; 1217 ac., pop. 158.

Hoo, Allhallows, par., Kent. See ALLHALLOWS.

Hoo, St. Mary, par. and vil., N. Kent, 6½ miles NE. of Rochester; 1943 ac., pop. 273.

Hoo, St. Werburgh, par. and vil., N. Kent, 4 miles NE. of Strood; 4397 ac., pop. 1655; P.O., T.O., called **Hoo.**

Hoo, The, seat of Viscount Hampden, Welwyn, Herts.

Hoo End, hamlet, Herts, 4 miles SW. of Stevenage.

Hoo Green.—hamlet, mid. Cheshire, 5 miles SW. of Altrincham.—**2. Hoo Green,** hamlet, N. Kent, 4 miles S. of Gravesend.

Hoober, hamlet, S. div. West-Riding Yorkshire, 2 m. SW. of Brampton Bierlow.

Hoobrook, vil., W. Worcestershire, 2 miles SE. of Kidderminster.

Hood Green, vil., S. div. West-Riding Yorkshire, 2 miles SW. of Barnsley.

Hood House.—seat, 2 miles NW. of Totnes, Devon.—**2. Hood House,** seat, near Burnley, NE. Lancashire.

Hoodgrange, par., North-Riding Yorkshire, 5½ miles SE. of Thirsk; 312 ac., pop. 10.

Hoodhill, hamlet, S. div. West-Riding Yorkshire, 5½ miles NW. of Rotherham.

Hooe.—par. and vil., SE. Sussex, 6 miles SW. of Battle; 2473 ac., pop. 436; P.O.—**2. Hooe,** eccl. dist. and vil., Plymstock par., S. Devon—dist., pop. 1263; the vil. is 3 miles SE. of Plymouth; P.O.

Hook.—hamlet with ry. sta., L. & SW. R., N. Hants, 3½ miles NE. of Basingstoke; P.O., T.O.—**2. Hook,** hamlet, S. Hants, on Southampton Water, 5½ miles W. of Fareham. See HOOK WITH WARSASH.—**3. Hook,** par. and hamlet, mid. Surrey, in urb. dist. of Surbiton, 2 miles S. of Kingston; 492 ac., pop. 578; P.O., T.O., at **Hook Road,** 1 m. distant.—**4. Hook,** hamlet, N. Wilts, 3½ m. S. of Cricklade; P.O., T.O.—**5. Hook,** vil., E. div. W. R. Yorkshire, on river Ouse, 2 m. NE. of Goole; P.O.

Hook, par., S. co. Wexford, on Waterford Harbour, 3 m. S. of Fethard, on a narrow peninsula terminating in Hook Head; 1065 ac., pop. 294; on **Hook Head** (or **Point**), at E. side of entrance to Waterford Harbour, is a lighthouse 115 ft. high, with fixed light (Waterford) 152 ft. above high water and seen 16 miles.

Hook, The.—seat, on the coast of Hants, 7 miles SE. of Southampton.—**2. Hook, The,** seat, 4½ miles NW. of Lewes, Sussex.—**3. Hook, The,** seat, Herts; post-town, Barnet.

Hook End, hamlet, W. Essex, 8 miles SW. of Chelmsford.

Hook Gate, hamlet, N. Staffordshire, 7½ miles NW. of Ecclesfield.

Hook Green.—hamlet, ½ mile SW. of Southfleet, N. Kent.—**2. Hook Green,** hamlet, SW. Kent, 2 miles SW. of Lamberhurst; P.O.

Hook Heath, place and seat, W. Surrey, 5 miles NE. of Guildford.

Hook Hill.—1½ mile from Wokingham sta., Berks.—**2. Hook Hill,** place, 1 mile SW. of Woking, Surrey.

Hook House, seat, 3 m. SW. of Godstone sta., E. Surrey.

Hook Norton, par. and vil. with ry. sta., G. W. R., N. Oxfordshire, on branch of river Swere, 6 miles NE. of Chipping Norton; 5495 ac., pop. 1386; alt. of ry. sta., 500 ft. Here are iron ore mines; P.O., T.O.

Hook with Warsash, par., 5 miles W. of Fareham, S. Hants; 2271 ac., pop. 991. **H. House** is a seat.

Hookagate, ham., 4 m. SW. of Shrewsbury, Shropshire.

Hooke.—par., W. Dorset, on river Froom, 4 miles SE. of Beaminster; 1255 ac., pop. 155; contains the seat of **Hooke Court.**—**2. Hooke,** par. and vil., 2 miles NE. of Goole, E. div. W. R. Yorkshire; 726 ac., pop. 544; P.O.

Hookend, ham., Oxfordshire, 2½ m. W. of Henley-on-Thames.

Hookhill, hamlet, NW. Somerset, 2 m. SW. of Watchet.

Hooking Green, hamlet, 1½ m. SE. of Pinner, Middlesex.

Hookney Tor, mountain, S. Devon, in Dartmoor and 5 m. SW. of Moreton Hampstead; alt., 1500 ft.

Hook's Cross, place, Herts, 4 miles NE. of Welwyn.

Hookstead Green, pl., ½ m. W. of High Halden, W. Kent.

Hookway, vil., 1 mile SE. of Crediton, N. Devon.

Hookwood.—seat, 1½ m. NE. of Oxted ry. sta., Surrey.—**2. Hookwood,** ham., 4½ m. S. of Reigate, Surrey; P.O.

Hookwood Common, pl., mid. Surrey, 5 m. S. of Reigate.

Hoole.—urb. dist and par., Cheshire, mostly in Cheshire parl. bor.; urb. dist. and par., 334 ac., pop. 5341; P.O., T.O.; **Hoole House** is 2 miles NE. of Chester.—**2. Hoole,** eccl. par. and vil. with ry. sta., L. & Y. R., N. Lancashire, 7 miles SW. of Preston; eccl. par., pop. 1125.

Hoole, Little, and **Hoole, Much,** 2 pars., N. Lancashire, 6½ miles SW. of Preston—**L. H.,** 1236 ac., pop. 501; **M. H.,** 1757 ac., pop. 624.

Hoole Village, par., Cheshire, adjacent to Hoole; 415 ac., pop. 218.

Hooley Hill, vil. and ry. sta. (Guide Bridge), L. & NW. R., 2 miles SW. of Ashton-under-Lyne, SE. Lancashire; P.O., T.O.

Hooley House, seat, 1 mile W. of Coulsdon, Surrey.

Hoon, par., S. Derbyshire, 5 miles NW. of Burton-upon-Trent; 789 ac., pop. 38.

Hoope, place, N. Devon, on Bideford Bay, 5½ miles SW. of Bideford.

Hoose, W. sub. of Hoylake, W. Cheshire, near mouth of Dee estuary, 7½ miles W. of Birkenhead.

Hooton, par. and ry. sta., Birkenhead Ry. (L. & NW. & G. W. R.), W. Cheshire, 7 miles SE. of Birkenhead; 1194 ac., pop. 200; contains the seat of **Hooton Hall.**

Hooton Levett, par. and seat, S. div. W. R. Yorkshire, 6 miles SE. of Rotherham; 549 ac., pop. 76.

Hooton Pagnell, par. and vil., S. div. W. R. Yorkshire, 6 miles NW. of Doncaster; par., 2001 ac., pop. 312; P.O. **H. P. Hall** is a seat.

Hooton Roberts, par. and vil., S. div. W. R. Yorkshire, 4½ miles NE. of Rotherham; 1057 ac., pop. 209; P.O.

Hoove, vil., Shetland, at head of Whiteness Voe, 8 miles NW. of Lerwick.

Hop Island, in Lough Mahon, Carrigaline par., S. co. Cork; 12 ac., pop. 14.

Hope.—par. and vil., with ry. sta., M. R., N. Derbyshire, on river Noe, 1 mile NE. of Castleton; par., 2849 ac., pop. 382; P.O., T.O.; alt. of sta., 580 ft.—**2. Hope,**

hamlet, S. Devon, 3 miles SW. of Kingsbridge; P.O.—**3. Hope,** par. and vil. with ry. stas., W. M. & C. Q. R. (**Exchange, Hope Village**), L. & NW. R. (**Hope**), Flintshire—par., 9442 ac., pop. 4217; vil., on river Allen, 4 miles SE. of Mold and 9 miles SW. of Chester by rail; P.O.; Hope Station is 2 miles N. of vil.—**4. Hope,** vil., Herefordshire. See HOPE UNDER DINMORE.—**5. Hope,** par., Montgomeryshire, on river Severn; the par. consists of part of the mun. bor. of Welshpool; 1050 ac., pop. 107.—**6. Hope,** eccl. dist. and vil., Worthen par., S. Shropshire—dist., pop. 1223; vil., 8½ miles NE. of Bishops Castle.—**7. Hope,** eccl. dist., Stoke-upon-Trent par., N. Staffordshire; pop. 6145.—**8. Hope,** eccl. dist., Eccles par., SE. Lancashire; pop. 2048; contains the seat of **Hope Hall,** 1 mile NW. of Eccles.—**9. Hope,** par., North-Riding Yorkshire, 6½ miles N. of Reeth; 2594 ac., pop. 29.

Hope.—river and loch, NW. Sutherland; the river Hope (including the river of Strath More) flows 14 miles N. through Strath More and Loch Hope to Loch Erriboll, 2½ miles NE. of Heilim Ferry; has salmon and trout; **Hope, Loch,** extends 6 miles N. and S. and has a maximum depth of 187 ft.; **Hope Lodge,** near Hope Ferry, at the outlet of Loch Hope, is 8 m. W. of Tongue.—**2. Hope,** South Ronaldshay, Orkney. See ST. MARGARET'S HOPE.

Hope All Saints, par., E. Kent, 1 m. NW. of New Romney; 1485 ac., pop. 44.

Hope Baggot, par., S. Shropshire, 6 miles SE. of Ludlow; 464 ac., pop. 87.

Hope Barton, seat, 1¾ m. SW. of Marlborough, S. Devon.

Hope Bowdler, par., S. Shropshire, 2 miles SE. of Church Stretton; 1730 ac., pop. 132; contains **H. B. Hill;** alt., 1396 ft.

Hope Cove, fishing hamlet, South Huish par., S. Devon, 4 miles SW. of Kingsbridge.

Hope Dale, N. Derbyshire, in N. vicinity of Castleton; contains **Hope vil.** See HOPE.

Hope End, seat, 2 miles NE. of Ledbury, Herefordshire; was the birthplace of Elizabeth B. Browning (1809-61), the poetess.

Hope Green, hamlet, Prestbury par., E. Cheshire, 5 miles NW. of Macclesfield.

Hope Head, mt., SW. Selkirkshire, 1½ m. SW. of Ettrick Church; alt., 1697 ft.

Hope Mansell, par. and vil., SE. Herefordshire, 4½ miles SE. of Ross; 1123 ac., pop. 208; P.O.

Hope Mountain, Flintshire, 1 mile W. of Caergwrle; alt., 1082 ft.

Hope Park, seat, on the Border, near Coldstream.

Hope Point, headland, Kent, on river Thames, 6½ miles NE. of Gravesend; at Hope Point is a battery for the defence of the river.

Hope Reach, Lower and **Upper,** reach of river Thames, Kent; extends from Gravesend to Hope Point, and is protected by forts.

Hope Woodlands, par. and vil., N. Derbyshire, 6 m. NE. of Tideswell; 20,614 ac., pop. 204.

Hope under Dinmore, par. and vil., N. Herefordshire, 4 miles SE. of Leominster; 3854 ac., pop. 591; P.O.

Hopefield, vil., 5 m. NW. of Auldgirth, Dumfries.

Hopekirk, Roxburghshire. See HOBKIRK.

Hopeman, fishing vil. and summer resort, with harbour (1865), and ry. sta., H. R., in co. and 6½ miles NW. of Elgin; pop. 1409; P.O., T.O.; Hopeman was founded in 1805; in vicinity is **Hopeman Lodge.**

Hopeowen, hamlet, Flintshire, 6 miles SE. of Mold.

Hopes, old seat of the Hays of Hopes (now the property of the Marquis of Tweeddale), on Hopes Water, in co. and 9 m. SE. of Haddington; **Hopes Water** is the upper reach of GIFFORD WATER: which see.

Hopes Green, hamlet, S. Essex, 3 m. W. of Hadleigh.

Hopes Nose, headland, Devon, on N. side of entrance to Tor Bay.

Hopesay, par. and vil., S. Shropshire, 5½ miles SE. of Bishops Castle; 4155 ac., pop. 617.

Hopetoun House (1702), seat of the Marquis of Linlithgow, Linlithgowshire, on Firth of Forth, 3 miles W. of South Queensferry; the park contains some very fine trees.

Hopetoun Monument, Haddingtonshire, on the GARLETON Hills: which see.

Hopetown, pl., forming a part of Normanton, E. div. West-Riding Yorkshire; P.O.

Hopetown, pl., with shale oil works, E. Linlithgowshire, near the Union Canal and 1¼ mile N. of Broxburn.

Hopewell, seat, 3½ m. W. of Tarland, Aberdeen.

Hopkinstown, 2 m. W. of Pontypridd, Glamorgan; P.O. There are collieries in the vicinity.

Hopleys Green, hamlet, Herefordshire, 3 miles SE. of Kington.

Hoppen, pl., N. Northumberland, 4 m SE. of Belford.

Hopperton, hamlet, E. div. West-Riding Yorkshire, 4 m. NE. of Knaresborough. See ALLERTON MAULEVERER WITH HOPPERTON.

Hopping Hill, place, S. Derbyshire, 2 miles S. of Belper.

Hop-pringle, ruined baronial fortalice, SE. Edinburghshire, 1 mile NW. of Fountainhall.

Hoppyland Park, seat, 3½ miles SE. of Wolsingham, S. Durham.

Hopsford, hamlet, N. Warwickshire, 6½ miles NE. of Coventry.

Hopstone, hamlet, S. Shropshire, 4 m. E. of Bridgnorth.

Hopton.—See HOPTON AND GRIFFE GRANGE.—**2. Hopton,** hamlet, S. Shropshire, 3 miles N. of Ludlow.—**3. Hopton,** hamlet, N. Shropshire, 8½ m. NW. of Shrewsbury.—**4. Hopton,** hamlet, N. Shropshire, 5½ m. SE. of Wem.—**5. Hopton,** par. and vil., W. Suffolk, 9 miles SE. of Thetford; 1397 ac., pop. 488; P.O., T.O.—**6. Hopton,** coast par. and vil., NE. Suffolk, 4½ m. NW. of Lowestoft; 1291 ac., pop 293; P.O., T.O.—**7. Hopton,** West-Riding Yorkshire, 3 m. NE. of Huddersfield; P.O., T.O.—See HOPTON, UPPER.—**8. Hopton,** ham., 2½ m. NE. of Stafford, mid. Staffordshire; P.O.

Hopton Heath, ry. sta., L. & NW. R., SW. Shropshire, 5 m. SW. of Craven Arms ry. sta.

Hopton, Lower and **Upper,** 2 hamlets, in co. and 3 miles SE. of Montgomery.

Hopton, Monk. See MONKHOPTON.

Hopton, Upper, eccl. dist. and vil., Mirfield and Kirkheaton pars., SE. div. West-Riding Yorkshire—dist., pop. 1008; vil., on river Calder, 3 m. NE. of Huddersfield; P.O., called **Hopton.**

Hopton Cangeford, par. and ham., S. Shropshire, 4 miles NE. of Ludlow; 1279 ac., pop. 80.

Hopton Castle, par. and vil., S. Shropshire, on branch of river Clun, 7 m. NE. of Knighton; 2550 ac., pop. 146; has traces of ancient castle.

Hopton Court, seat, in co. and 6 m. SW. of Worcester.

Hopton Heath, pl. with ry. sta., L. & NW. R., S. Shropshire, 5 miles SW. of Craven Arms Junction.

Hopton Titterhill, mt., SW. Shropshire, 4 miles SW. of Clun; alt., 1300 ft.

Hopton Wafers, par. and vil., S. Shropshire, 2½ miles NW. of Cleobury Mortimer; 1574 ac., pop. 447; P.O., T.O.

Hopton and Coton, par., 3 miles NE. of Stafford; 3479 ac., pop. 599; here, on **Hopton Heath,** a battle was fought (1643) between the Royalists and Parliamentarians.

Hopton and Griffe Grange, par., N. Derbyshire, 2 miles SW. of Wirksworth; 1450 ac., pop. 106; contains the seat of **Hopton Hall.**

Hopwas, vil., 2 m. W. of Tamworth, E. Staffordshire; P.O.

Hopwas Hays, par., E. Staffordshire, 2 miles NW. of Tamworth; 354 ac., pop. 5.

Hopwell, par. and hamlet, in co. and 5½ miles E. of Derby; 617 ac., pop. 43; here is the seat of **Hopwell Hall.**

Hopwood.—SE. sub. of Heywood, SE. Lancashire; P.O., T.O.; has cotton mills; in the neighbourhood is the seat of **Hopwood Hall.**—**2. Hopwood,** hamlet, E. Worcestershire, 5½ miles NE. of Bromsgrove.

Horanscross, pl., 4 miles from Kells; co. Meath; P.O.

Horbling, par. and vil. with ry. sta. (**Billingborough and Horbling**), G. N. R., S. Lincolnshire, 8 miles S. of Sleaford; 3143 ac., pop. 445; P.O.

Horbury, urb. dist., par., and vil., with ry. sta., L. & Y. R., S. div. W. R. Yorkshire, 4 miles SW. of Wakefield; 1280 ac., pop. 6736; P.O., T.O.; has mfrs. of woollens, worsteds, flannels, and yarns.

Horbury Bridge, vil., 3½ miles SW. of Wakefield, S. div. West-Riding Yorkshire; P.O.

Horbury Junction, ry. sta., L. & Y. R., S. div. West-Riding Yorkshire, 2¼ miles SW. of Wakefield.

Horcum, Hole of, deep circular basin at base of Saltergate Brow, and 2 miles NE. of Levisham, N. R. Yorkshire.

Horcus, or **Horcott,** hamlet, E. Gloucestershire, 3 m. N. of Kempsford.

Horden Colliery, ry. sta., N. E. R., E. Durham, 6¾ miles NE. of Hartlepool.

Horden Point, headland, on coast of N. Durham, 4½ miles SE. of Seaham Harbour.

Horderley, hamlet with ry. sta., Bishops Castle Ry., S. Shropshire, on river Onny, 7½ m. SE. of Bishops Castle.

Hordle, or **Hordlewell,** par. and vil., S. Hants, 4 miles

SW. of Lymington; par., 3854 ac., pop. 1126; P.O., T.O.; **Hordle Cliff,** in vicinity of vil., is 180 ft. high, and is noted for its fossils.

Hordley, par. and vil., N. Shropshire, on Ellesmere Canal, 3 miles SW. of Ellesmere; 2541 ac., pop. 291.

Horeabbey, par., mid. co. Tipperary, near Cashel; 1520 ac., pop. 73; has the ruins of an abbey.

Horeham, hamlet, ½ mile from Horeham Road sta., E. Sussex; adjacent is the tract of **H. Common.**

Horeham Road, ry. sta., L. B. & S. C. R., E. Sussex, 5½ miles NW. of Hailsham; P.O., T.O.

Horetown, par., S. co. Wexford, 3 miles W. of Taghmon, 3991 ac., pop. 514. **H. House** is a seat.

Horfield, urb. dist., par., and vil., Gloucestershire, on N. side and in parl. limits of Bristol; P.O., T.O.; urb. dist. and par., 832 ac., pop. 1435.

Horgrove, pl., 3 miles W. of Bridgend, S. Glamorganshire.

Horham, par. and vil., E. Suffolk, 4½ miles SE. of Eye; 1456 ac., pop. 287; P.O.

Horham Hall, seat, 2 miles SW. of Thaxted, W. Essex.

Horisdel, loch, 3¼ miles S. of Gairloch, W. Ross and Cromarty.

Horisfield, island, Gairloch par., Ross and Cromarty; pop. 46.

Horksley, Great, par. and vil., E. Essex, 4 miles NW. of Colchester; 3204 ac., pop. 758; P.O.; in vicinity of vil. is the seat of **Horksley Park.**

Horksley, Little, par., E. Essex, 4¾ miles NW. of Colchester; 1026 ac., pop. 161. **H. Hall** is a seat.

Horkstow, par. and vil., N. Lincolnshire, 4 miles SW. of Barton upon Humber; 2138 ac., pop. 193; P.O.; in vicinity of vil. is the seat of **Horkstow Hall.**

Horley.—par. and vil. and seat, N. Oxfordshire, 4 miles NW. of Banbury; 1192 ac., pop. 247.—**2. Horley,** par. and residential vil. with ry. sta., L. B. & S. C. R., S. Surrey, on river Mole, 5 miles SE. of Reigate; 7982 ac., pop. 4133; P.O., T.O.

Hormead, Great, par. and vil., NE. Herts, 2½ miles E. of Buntingford; 1968 ac., pop. 376; P.O.

Hormead, Little, par., NE. Herts, on river Quin, 3 miles SE. of Buntingford; 1065 ac., pop. 128.

Horn, par., Rutland, on Ermine Street, 4 miles NW. of Great Casterton; 946 ac., pop. 17; at Bloody Oaks, here, the Lancastrians were (1470) defeated by Edward IV.

Horn Bank, farm and site of Roman camp, 3½ miles SSW. of Harrogate, Yorkshire.

Horn Head, on W. side of entrance to Sheep Haven, N. co. Donegal.

Horn Hill.—vil., 2 m. NW. of Chalfont, St. Peter's, Bucks.—**2. Horn Hill,** eminence, W. Dorset, 2 miles NW. of Beaminster; a tunnel 200 ft. long takes through the road from Beaminster to Crewkerne.

Horn Park.—seat, 3½ miles NW. of Bromley, W. Kent.—**2. Horn Park,** place, W. Kent, near Lewisham.

Horn Street, hamlet, E. Kent, 1 mile NW. of Sandgate.

Hornblotton, par. and vil., E. Somerset, on the Fosse Way, 4½ miles NW. of Castlecary; 1106 ac., pop. 92.

Hornby, hamlet, Westmorland, on river Eamont, 3 miles E. of Penrith.—**2. Hornby,** par. and vil., North-Riding Yorkshire, 5 miles NW. of Bedale; par., 1592 ac., pop. 122; contains **Hornby Castle,** seat of Viscount Dunblane.—**3. Hornby,** par., N. R. Yorkshire, 7½ miles N. of Northallerton; 1829 ac., pop. 196. **H. Grange** is a seat.

Hornby Cave, Great Orme's Head, Carnarvonshire.

Hornby with Farleton, par. and vil. with ry. sta. (**Hornby**), M. R., N. Lancashire, at confluence of rivers Wenning and Lune, 8½ miles NE. of Lancaster; 3010 ac., pop. 397; P.O., T.O. **H. Castle** and **H. Hall** are seats.

Horncastle, urb. dist., market town, and par., with ry. sta., G. N. R. (alt., 107 ft.), mid. Lincolnshire, on river Bain, at foot of the Wolds, 21 miles E. of Lincoln—urb. dist. and par., 1421 ac., pop. 4038; P.O., T.O. Market day, *Saturday.* Horncastle has an important trade in corn and wool, also in malting and brewing. In addition to its weekly market 3 fairs are held, the horse fair being one of the largest in the United Kingdom. Remains of Roman fortifications and other antiquities abound in the neighbourhood.

Horncastle (or **South Lindsey**) **Division,** parl. div. of Lincolnshire; pop. 43,572.

Hornchurch.—par and vil. with ry. sta., L. T. & S. R., S. Essex, between rivers Rom and Ingerburn, 2 miles SE. of Romford; 6783 ac., pop. 6402; P.O., T.O.; has iron-founding and mfrs. of cycles and agricultural implements, bricks, tiles, drain pipes, &c. Here is a pumping-station of the S. Essex Waterworks.

Hornchiffe, par. and vil., N. Northumberland, on river Tweed, 4½ miles SW. of Berwick on Tweed; 622 ac., pop. 293; P.O.; the river is crossed by a suspension bridge 368 ft. long, 18 ft. wide, and 27 ft. above the water. **H. House** is a seat.

Horncroft, place, W. Sussex, 5 miles N. of Arundel.

Horndean, vil., S. Hants, 4¼ m. NW. of Havant; P.O. T.O.

Horndean, ancient par. and vil., SE. Berwickshire; the vil. is 7½ miles NE. of Coldstream.

Horndon, vil., S. Devon, on W. side of Dartmoor and 3 miles N. of Tavistock.

Horndon, East, par. and vil., S. Essex, 4 miles SW. of Billericay; 1530 ac., pop. 425.

Horndon, West, par., S. Essex, 2 miles SE. of Brentwood; 1397 ac., pop. 113.

Horndon on the Hill, par. and vil., S. Essex, 2 miles NE. of Orsett; 2649 ac., pop. 569; P.O., T.O.

Horne, par. and vil., E. Surrey, 6 miles NW. of East Grinstead; 3932 ac., pop. 714.

Horner, hamlet, NW. Somerset, 5 miles SW. of Minehead.

Horner's Cross, vil. with inn, 2 miles from Dartford, Kent.

Hornet, hamlet. SW. Sussex, near Chichester.

Hornleazow, hamlet, E. Gloucestershire, 4 miles NE. of Winchcomb.

Horning, par. and vil., E. Norfolk, on river Bure, 9½ miles NE. of Norwich; 2699 ac., pop. 368; P.O., T.O.

Horninghold, par. and vil., S. Leicestershire, 8½ miles NE. of Market Harborough; 1218 ac., pop. 116; P.O.

Horninglow, par. with ry. sta., N. S. R., E. Staffordshire, in NW. co. bor. of Burton on Trent; 1153 ac., pop. 16,857; P.O., T.O.

Horningsea, par. and vil., in co. and 3½ miles NE. of Cambridge; 1647 ac., pop. 386; P.O.

Horningsham, par. and vil., S. Wilts, 4 miles SW. of Warminster; 3449 ac., pop. 742; P.O., T.O.

Horningsheath, or **Horringer,** par. and vil., W. Suffolk, 2 miles SW. of Bury St. Edmunds; 2212 ac., pop. 525; P.O., T.O., called **Horringer. Horringer House** and **Horringer Red House** are seats.

Horningtoft, par. and vil., W. Norfolk, 5 miles S. of Fakenham; 1416 ac., pop. 178.

Hornington, hamlet, N. div. West-Riding Yorkshire, 4 miles SE. of Tadcaster.

Hornsby, ham., E. Cumberland, on river Eden, 8½ miles SE. of Carlisle.

Hornscross.—hamlet, N. Devon, 5 miles SW. of Bideford; P.O., T.O.—**2. Hornscross,** hamlet, on N. border of W. Kent, 1 m. W. of Greenhithe; P.O.

Hornsea, urb. dist., par. (**H. with Burton**), and small town, with ry. sta., N. E. R., E. R. Yorkshire, on the North Sea, 15½ miles NE. of Hull by rail; urb. dist. and par., 3316 ac., pop. 2381; P.O., T.O.; is mentioned in records of the 13th century, and in modern times has become a favourite sea-bathing place. The sea has encroached here very greatly.

Hornsea Bridge, ry. sta., N. E. R., East-Riding Yorkshire, ½ mile S. of Hornsea sta.

Hornsea Mere, lake, at W. side of town of Hornsea, East-Riding Yorkshire; is 2 m. long, and abounds in fish.

Hornsey, par. and urb. dist. with ry. sta., G. N. R., in N. vicinity of London; par. and urb. dist., 2875 ac., pop. 72,056.

Hornsey Division, parl. div. of Middlesex; pop. 109,752; partly in co. of London.

Hornsey Road, ry. sta., M. & G. E. Jt. Ry., 1½ m. SW. of Hornsey sta.; is in Islington met. bor., co. of London.

Hornton, par. and vil., N. Oxfordshire, 5½ miles NW. of Banbury; 1422 ac., pop. 362; P.O.

Horrabeer, hamlet, 1 mile SE. of Horrabridge, S. Devon.

Horrabridge, eccl. dist. and vil. with ry. sta., G. W. R., Buckland Monachorum, Sampford Spiney, St. Peter Tavy, Walkhampton, and Whitchurch pars., S. Devon—dist., pop. 850; vil., 4 miles SE. of Tavistock; P.O., T.O.

Horridge.—seat, 2 miles E. of Chapel-en-le-Frith, Derbyshire.—**2. Horridge,** hamlet, 2 miles SW. of Islington, S. Devon.—**3. Horridge,** ham., ½ mile W. of Stoke Rivers, N. Devon.

Horringer, par., W. Suffolk. See HORNINGSHEATH.

Horringford, hamlet with ry. sta., I. of W. C. R., on river East Yar, Isle of Wight, 5½ miles SE. of Newport.

Horrington, eccl. dist., Wells St. Cuthbert par., mid. Somerset; pop. 1382.

Horrington, East and **West,** 2 hamlets, Horrington dist., mid. Somerset, 2 m. E. and 2½ m. NE. of Wells. **H. W.** contains the County Lunatic Asylum for paupers; P.O., at **H. East.**

Horrisdale, island, in Gair Loch, W. Ross-shire.
Horsborough, coast hamlet, N. Devon, 5 miles NW. of Barnstaple.
Horsburgh Castle, ruins of old tower of the Horsburghs, in co. and 3 miles E. of Peebles, near the Tweed.
Horsdon Common, place, N. Hants, near Odiham.
Horse——. See also HORS——.
Horse, The, promontory, on W. coast of Cornwall, 2½ miles NW. of Lizard Head.
Horse Channel.—the S. passage to river Mersey, off coast of Cheshire, between East Hoyle Bank and Great Burba Bank.—**2. Horse Channel,** passage in Thames estuary, off Reculver, E. Kent.
Horse Close, ham., S. Northumberland, 4 miles SE. of Corbridge.
Horse Eye, place, 2 miles E. of Hailsham, E. Sussex.
Horse Hope Hill, in co. and 6 m. SSW. of Peebles; alt., 1938 ft.
Horse Island.—4 miles SW. of Eigg island, Inner Hebrides, Argyllshire.—**2. Horse Island,** islet, off coast of N. Ayrshire, 1 mile W. of Ardrossan.—**3. Horse Island,** one of the Summer Islands, NW. Ross and Cromarty, and 6 miles SW. of Loch Enard.
Horse Island.—in river Fergus, Clondagad par., co. Clare; 39 ac., pop. 9.—**2. Horse Island,** at the mouth of Castlehaven Harbour, S. co. Cork.—**3. Horse Island,** in Roaring Water Bay, S. co. Cork.—**4. Horse Island,** in Lough Erne, Derryvullen par., co. Fermanagh; 46 ac., pop. 4.—**5. Horse Island,** in Ballinskelligs Bay, Prior par., S. co. Kerry; 40 ac., pop. 13.
Horse Rock, in river Shannon, on N. side of channel, 12¾ miles W. of Limerick; has a fixed light seen 9 m.
Horse and Jockey, ry. sta., G. S. & W. R., 5 miles S. of Thurles, co. Tipperary; P.O.
Horse of Copinshay, rocky islet, off E. coast of Mainland, Orkney. See COPINSHAY.
Horsea Island, in Portsmouth harbour, Hants; a marshy island, with a farmhouse, and is ¾ mile long by ½ mile wide.
Horsebridge.—vii., 5 m. NW. of Tavistock, Devon.—**2. Horsebridge,** ry. sta., L. & SW. R., S. Hants, 6 miles N. of Romsey.—**3. Horsebridge,** hamlet, S. Shropshire, 9 miles SW. of Shrewsbury.—**4. Horsebridge,** vil., E. Sussex, on river Cuckmere, 2 miles NW. of Hailsham.
Horsebridge Clough, valley, S. div. West-Riding Yorkshire, 2 miles NNW. of Hebden Bridge.
Horsecroft.—place, Stamford par., Berks, 4½ miles SE. of Faringdon.—**2. Horsecroft,** hamlet, W. Suffolk, 2 miles SW. of Bury St. Edmunds.
Horseham Steps, natural bridge of granite across the Becky, S. Devon, 2¾ m. S. of Moreton Hampstead.
Horsehay, hamlet with ry. sta., G. W. R., N. Shropshire, 3¾ miles SE. of Wellington; P.O., T.O.
Horsehay Common, hamlet, N. Shropshire, 13 miles E. of Shrewsbury.
Horseheath, par. and vil., Cambridgeshire, 3½ miles NE. of Linton; 1922 ac., pop. 403; P.O. **H. Lodge** is a seat.
Horseheath Green, hamlet, Cambridgeshire, 2½ miles NE. of Linton.
Horsehouse, hamlet, North-Riding Yorkshire, on river Cover, 7 m. SW. of Leyburn; P.O.
Horseleap, ry. sta., M. G. W. R., on N. border of King's co., 4 miles N. of Clara; P.O. See ARDNURCHER.
Horseley.—hamlet, 1 mile SW. of Eccleshall, W. Staffordshire; has a lakelet of about 40 ac. **H. Hall** is a seat.—**2. Horseley,** hamlet, W. Worcestershire, 3 m. NW. of Kidderminster.—**3. Horseley.** See HORSLEY.
Horseley Heath, ham., E. Staffordshire, 1½ m. N. of Dudley.
Horseley Towers, East, seat, Surrey. See HORSLEY, EAST.
Horsell, par. and vil., W. Surrey, 6 miles SW. of Chertsey; 2919 ac., pop. 2105; P.O.
Horseman Side, place, W. Essex, 6 miles S. of Ongar.
Horseman's Green, ham., 6¼ m. W. of Whitchurch, detached portion of Flintshire; P.O.
Horsemore Green, hamlet, S. Bucks, 1½ mile NW. of Colnbrook; P.O., T.O.
Horsendon, par., mid. Bucks, 7 m. NW. of High Wycombe; 535 ac., pop. 35; contains the seat of **H. House.**
Horsepath, par. and vil., in co. and 4 miles SE. of Oxford; 1154 ac., pop. 333; P.O.
Horsepools, seat, 3 miles N. of Stroud, mid. Gloucester.
Horses' Glen, wild ravine between Mangerton and Stoompa mts., co. Kerry.
Horseshoe Bay, small bay on SE. coast of Isle of Wight, ¾ mile NE. of Ventnor.
Horseshoe Bay, natural harbour, in E. of Kerrera island, Argyll, on Kerrera Sound, 2½ m. SW. of Oban.
Horseshoe Rock, insulated rock, 2 miles S. of Wicklow Head, E. co. Wicklow.
Horseshoes, hamlet, 3½ miles E. of St. Albans, Herts.
Horseway Head, hamlet, Herefordshire, 11 miles W. of Leominster.
Horsey.—coast par. and hamlet, N. Norfolk, 10½ miles NW. of Yarmouth; 2071 ac., pop. 158. **H. Mere** abounds in pike.—**2. Horsey,** hamlet, on river Parret, W. Somerset, 2 miles NE. of Bridgwater.—**3. Horsey,** place, 2 miles NE. of Eastbourne, E. Sussex.
Horsey Island (2 miles long and 1½ mile broad), E. Essex, in bay near the Naze; is marshy, and used for grazing purposes. It has a few houses and a ford to the mainland.
Horsford, par. and vil., S. Norfolk, 5 m. NW. of Norwich; 4249 ac., pop. 691; P.O.
Horsforth, urb. dist. and par., with ry. sta., N. E. R., E. div. W. R. Yorkshire, on river Aire, 5 m. NW. of Leeds—urb. dist. and par., 2800 ac., pop. 7784; P.O., T.O.; has bleaching works and mfrs. of woollen goods. **H. Hall** is a seat.
Horsham.—urb. dist., par., and market town, with ry. sta., L. B. & S. C. R., Sussex, on branch of river Arun, 26 m. NW. of Brighton by rail—urb. dist. and par., 839 ac., pop. 10,781; P.O., T.O. Market days, *Monday* and *Wednesday*. Although Horsham is an old and picturesque town, it has but few historical associations. St. Mary's parish church is supposed to date from the time of King John. Corn and timber are the chief articles of trade, and the industries include malting, brewing, iron and brass founding, and coachmaking. Horsham returned 1 member to Parliament until 1885. In vicinity is **Horsham Park.**—**2. Horsham,** place, N. Kent, 5½ m. E. of Rochester.—**3. Horsham,** vil., Norfolk, 5 m. NW. of Norwich.
Horsham (or **North-Western**) **Division,** parl. div. of Sussex; pop. 53,757.
Horsham Rural, par., W. Sussex, adjoining Horsham par.; 10,247 ac., pop. 2314.
Horsham St. Faith with Newton St. Faith, par., Norfolk; 2359 ac., pop. 920; contains Horsham.
Horsington.—par., mid. Lincolnshire, 4 m. W. of Horncastle; 1992 ac., pop. 220; P.O.—**2. Horsington,** par. and vil., S. Somerset, 3½ m. SW. of Wincanton; 3130 ac., pop. 619; P.O.; in vicinity of vil. is the seat of **Horsington House.**—**3. Horsington,** or **Horsendon,** hamlet, Middlesex, 2 m. SE. of Harrow.
Horsley.—par., S. Derbyshire, 2½ m. SE. of Belper; 1296 ac., pop. 314; P.O.—**2. Horsley,** par. and vil., E. Gloucestershire, 5 m. S. of Stroud; 3628 ac., pop. 1044; P.O.; has mfrs. of woollens.—**3. Horsley,** par. and hamlet, N. Northumberland—1531 ac., pop. 440; hamlet, on river Rede, 3 m. NW. of Otterburn.—**4. Horsley,** vil., S. Northumberland, near Roman Wall, 2½ m. NW. of Wylam; P.O., T.O.
Horsley, East and **West,** 2 adjoining pars., mid. Surrey, 5½ m. SW. of Leatherhead—**H. East,** 1832 ac., pop. 301; **H. West,** 2676 ac., pop. 671; P.O., T.O.; near vil. is **Horsley Towers,** seat of the Earl of Lovelace. The head of Sir W. Raleigh was buried in the church.
Horsley, Long, vil., N. Northumberland, on branch of river Coquet, 6 m. NW. of Morpeth; P.O. **L. H. Moor** is a high bleak tract of land.
Horsley and Ockham and Ripley, ry. sta., L. & SW. R., mid. Surrey, 7 miles NE. of Guildford.
Horsley Hall, seat, near Gresford sta., Denbighshire.
Horsley Hall, seat, Strontian, Argyllshire.
Horsley House.—seat, 1½ mile SW. of Stanhope, N. Durham.—**2. Horsley House,** seat, Eastgate, Darlington, Durham.
Horsley Woodhouse, par., S. Derbyshire, 3 m. SE. of Belper; 627 ac., pop. 1123; P.O.
Horsleydown, par., co. of London, in met. bor. of Bermondsey; 69 ac., pop. 7769.
Horsmonden, par. and vil. with ry. sta., SE. & C. R., S. Kent—par., 4605 ac., pop. 1536; vil., 3 miles NE. of Lamberhurst; P.O., T.O. Market day, *Wednesday*.
Horstead with Stanninghall, par. and vil., Norfolk, on river Bure, 6 m. NE. of Norwich; 2849 ac., pop. 613. **Horstead Hall** and **Horstead House** are seats.
Horsted.—place, 2 miles N. of Aylesford, mid. Kent.—**2. Horsted,** hamlet, 6 m. S. of Bromley, W. Kent.
Horsted, Little, par. and vil., E. Sussex, 2½ miles SW. of Uckfield; 2384 ac., pop. 265; in vicinity of vil. is the seat of **H. Place.**

Horsted Keynes, par. and vil., with ry. sta., L. B. & S. C. R., E. Sussex, 4¾ miles NE. of Haywards Heath sta. and 6¼ miles S. of East Grinstead; 3829 ac., pop. 888; P.O., T.O.; the church contains the tomb of Archbishop Leighton (1613–1684), who was buried in the chancel.

Hortland, seat, 2 m. SW. of Kilcock, N. co. Kildare.

Horton.—par. and vil., SE. Bucks, on river Colne, 3½ m. SE. of Eton; 1367 ac., pop. 834; P.O., T.O.; the church contains the tomb of Milton's mother, and here, at the manor, the poet wrote several of his works.—**2. Horton,** hamlet, Bucks, 2 miles NW. of Ivinghoe.—**3. Horton,** par. and vil., NE. Dorset, 4½ miles SW. of Cranborne; 2761 ac., pop. 331; P.O.—**4. Horton,** par. and vil., S. Gloucestershire, 3 miles NE. of Chipping Sodbury; 3582 ac., pop. 356; P.O.—**5. Horton,** hamlet, NE. Herefordshire, 3 miles NW. of Bromyard.—**6. Horton,** hamlet, mid. Kent, 3 miles SW. of Canterbury.—**7. Horton,** par and ry. sta. (**Piddington and Horton**), M. R., in co. and 6 miles SE. of Northampton; 1936 ac., pop. 126; birthplace of Charles Montague, Earl of Halifax (1661–1715), statesman and poet.—**8. Horton,** par. and vil., S. Northumberland, 4 m. SW. of Blyth—par., 2341 ac., pop. 2111; vil., 3 miles SW. of Blyth.—**9. Horton,** place, N. Northumberland, 2¾ miles NE. of Wooler.—**10. Horton,** hamlet, N. Shropshire, 3 miles W. of Shrewsbury.—**11. Horton,** hamlet, 3 miles NE. of Wellington, N. Shropshire.—**12. Horton,** hamlet, 1 mile NW. of Wem, N. Shropshire.—**13. Horton,** hamlet, S. Shropshire, 8 miles SW. of Shrewsbury.—**14. Horton,** hamlet, 1½ mile NW. of Ilminster, W. Somerset; P.O.—**15. Horton,** par. and vil., N. Staffordshire, 3¾ miles NW. of Leek; 4975 ac., pop. 1295; P.O.; in vicinity of vil. is the Caldon Canal reservoir, 1¾ mile long.—**16. Horton,** hamlet, 1½ m. N. of Epsom, W. Surrey; in vicinity is the seat of **Horton Place.**—**17. Horton,** vil., N. Wilts, on Kennet and Avon Canal, 3 miles NE. of Devizes—**18. Horton,** par., 2 miles NE. of Gisburn, N. div. W. R. Yorkshire; 2021 ac., pop. 74.—**19. Horton,** par. and vil. with ry. sta., M. R., N. div. W. R. Yorkshire, 6 miles NW. of Settle; alt. of ry. sta., 810 ft. See HORTON IN RIBBLESDALE.—**20. Horton,** ham., ½ m. NE. of Port Eynon, W. Glamorgan; P. O.

Horton, Monks, par., E. Kent. See MONKS HORTON.

Horton Bank, high-level service reservoir for Bradford water supply, N. div. W. R. Yorkshire, and 2½ miles SW. of Bradford; top water area, 16 ac., holding capacity, 160 million gallons.

Horton Bridge, place, Middlesex, near Uxbridge.

Horton Castle, seat, 3 m. NE. of Wooler, N. Northumberland.

Horton Grange, par., S. Northumberland, 6½ miles S. of Morpeth; 1594 ac., pop. 66.

Horton Hay, hamlet, Staffordshire, 3 miles NW. of Leek.

Horton Heath, place, S. Hants, 5½ miles NE. of Southampton; P.O.

Horton Kirby, par. and vil., W. Kent, on river Darent, 4½ miles SE. of Dartford; 2841 ac., pop. 1884; P.O.

Horton Old Hall, seat, in vicinity of Bradford, West-Riding Yorkshire.

Horton Park.—ry. sta., G. N. R., in W. suburbs of Bradford bor., West-Riding Yorkshire.—**2. Horton Park,** seat, 4 miles NW. of Hythe, E. Kent.

Horton by Malpas, par., W. Cheshire, 2½ miles NW. of Malpas; 807 ac., pop. 119.

Horton cum Peele, par., 1 mile N. of Tarvin, W. Cheshire; 343 ac., pop. 32.

Horton cum Studley, par., in co. and 6 miles NE. of Oxford; 1287 ac., pop. 213; P.O.

Horton in Ribblesdale, par. and vil., with ry. sta. (**Horton**), M. R., N. div. W. R. Yorkshire, 6 miles NW. of Settle; 17,274 ac., pop. 688; P.O., T.O. The church was built in the reign of King Stephen.

Horwich, urb. dist., town and par., with ry. sta., L. & Y. R., SE. Lancashire, 18 miles NW. of Manchester by rail—urb. dist. and par., 3257 ac., pop. 15,084; P.O., T.O.; bleaching, dyeing, cotton-spinning, and terra-cotta works, are the industries. Coal mines and stone quarries are largely worked, and in the vicinity is one of the reservoirs of the Liverpool waterworks; here also are the locomotive works of the L. & Y. R.

Horwood, par., N. Devon, 3 miles NE. of Bideford; 875 ac., pop. 102.

Horwood, Great, par. and vil., N. Bucks, 2 miles NE. of Winslow; 3271 ac., pop. 554; P.O.

Horwood, Little, par. and vil., N. Bucks, 2½ m. NE. of Winslow; 1946 ac., pop. 267; P.O. **Horwood Parva** is a seat.

Hoscar, ry. sta., L. & Y. R., SW. Lancashire, 7 miles NW. of Wigan.

Hoscoat, or **Hoscote,** seat, SE. Selkirkshire, at confluence of Hoscoat Burn and Borthwick Water, 8¼ miles SW. of Hawick.

Hose, par. and vil. with ry. sta. (**Long Clawson and Hose,** 1¾ m. S. of vil.), G. N. & L. & NW. Jt. R., N. Leicestershire, on Grantham Canal, 6 miles N. of Melton Mowbray; par., 2337 ac., pop. 443; P.O.

Hoselaw Loch, 4 miles SE. of Sprouston, Roxburghshire.

Hosely, hamlet, Flintshire, 4 miles NE. of Wrexham; in vicinity is the seat of **Hosely Hall.** See MARFORD AND HOSELY.

Hosh Distillery, Crieff. See GLENTURRET.

Hoskethill, ham., Cumberland, 3 m. NW. of Carlisle.

Hospital.—par. and vil., E. co. Limerick, 3 miles N. of Knocklong ry. sta.—par., 3999 ac., pop. 1379; vil., pop. 697; P.O., T.O.; owes its origin to the Knights Hospitallers, who established themselves there in the reign of King John.—**2. Hospital,** seat, W. co. Kilkenny, 2 m. N. of Callan.

Hospital Mill, ham., Fife, on r. Eden, 1¼ m. NE. of Pitlessie.

Hospitalfield, seat, Forfarshire, 1¼ mile W. of Arbroath. H. was the original of "Monkbarns" in Sir Walter Scott's "Antiquary."

Hoswick, coast hamlet, Shetland, 1½ mile W. of Sandwick.

Hotchley Hill, pl., 1½ m. NE. of East Leake, S. Notts.

Hotham, par. and vil., East-Riding Yorkshire, on Ermine Street, 5 miles SE. of Market Weighton; 2826 ac., pop. 305; P.O.; in the vicinity are **Hotham Carr** and **Hotham Moor. H. House** is a seat.

Hothersall, par., N. Lancashire, on river Ribble, 6½ miles NE. of Preston; 1056 ac., pop. 142.

Hothfield, par., vil., and seat of Lord Hothfield, with ry. sta., SE. & C. R., E. Kent, 3 miles NW. of Ashford; 1829 ac., pop. 328; P.O., T.O.; in vicinity of vil. is **Hothfield Common.**

Hothorpe, par. and seat, N. Northamptonshire, on river Welland, 4 miles SW. of Market Harborough; par., 954 ac., pop. 56.

Hoton, par., N. Leicestershire, 3 miles NE. of Loughborough; 1410 ac., pop. 273; P.O., T.O.

Hotspur Place, hamlet, S. Northumberland, 2 miles N. of North Shields.

Hott, ham., S. Northumberland, 5½ m. NW. of Bellingham.

Hotwells, ry. sta., G. W. & M. Jt. R., at Clifton, co. bor. of Bristol.

Hou——. See also How——.

Houff, ruins of ancient stronghold, 10 miles E. of Tarland, Aberdeenshire.

Hougary Point, on W. side of North Uist island, Outer Hebrides.

Hough.—par., W. Cheshire, 4 miles SE. of Nantwich; 987 ac., pop. 324; P.O.; contains the seat of **Hough House.**—**2. Hough,** 7 miles N. of Grantham, Lincolnshire; P.O. See HOUGH ON THE HILL.—**3. Hough,** ham., E. Cheshire, 7 miles ENE. of Knutsford.

Hough End, hamlet, 3 miles NW. of Leeds, West-Riding Yorkshire.

Hough Green.—ham. with ry. sta., C. L. C. R., SW. Lancashire, 7 miles SW. of Warrington; P.O.—**2. Hough Green,** pl., N. Cheshire, 2½ miles S. of Altrincham.—**3. Hough Green,** pl., W. Cheshire, 1 mile S. of Chester.

Hough House, or **The Hough,** seat, in co. and 1 mile SE. of Stafford.

Hough on the Hill, par. and vil., S. Lincolnshire, on eminence, 7 miles N. of Grantham; 4028 ac., pop. 522; P.O., called **Hough.**

Houghall, ancient seat, on river Wear, in co. and 1 mile SE. of Durham; for some time occupied by Cromwell.

Hougham, par. and vil. with ry. sta., G. N. R., S. Lincolnshire, on river Witham, 6¼ miles NW. of Grantham; 2477 ac., pop. 200.

Hougham Without, par. and vil., E. Kent—par., 2269 ac., pop. 488; the vil. is 2 miles SW. of Dover.

Hougham, West, hamlet, SE. Kent, 1 m. W. of Hougham and 3½ miles SW. of Dover; P.O.

Houghton.—eccl. dist., vil., and seat, King Moor and Stanwix pars., E. Cumberland—dist., pop. 961; vil., 2½ miles NE. of Carlisle; P.O., T.O.—**2. Houghton,** ham., S. Devon, 4 miles SW. of Okehampton.—**3. Houghton,** par. and vil., S. Hants, 8½ miles NW. of Winchester; 2672 ac., pop. 376; P.O., T.O.—**4. Houghton,** par., vil., and seat, Huntingdonshire, on river Ouse, 2½ m. NW. of St. Ives; 1549 ac., pop. 324; P.O., T.O.—**5.**

Houghton, hamlet, SW. Lancashire, 2½ miles NE. of Warrington. See HOUGHTON, MIDDLETON, AND ARBURY.—**6. Houghton,** in co. and 6 m. SE. of Leicester. See HOUGHTON ON THE HILL.—**7. Houghton,** hamlet, 1 mile SE. of Grantham, S. Lincolnshire.—**8. Houghton,** 4½ miles SE. of Swaffham, Norfolk. See HOUGHTON ON THE HILL. — **9. Houghton,** par. and vil., W. Norfolk, 9½ miles SW. of Fakenham; par., 992 ac., pop. 137; P.O., T.O.—**10. Houghton,** vil., in co. and 3½ miles N. of Pembroke; P.O., T.O.—**11. Houghton,** par. and hamlet, W. Sussex, on river Arun, 3¾ miles N. of Arundel; 1827 ac., pop. 162; P.O., called **Houghton Bridge.**—**12. Houghton,** hamlet, E. R. Yorkshire, 2 m. SE. of Market Weighton; in vicinity is the seat of **Houghton Hall.** See SANCTON AND HOUGHTON.

Houghton Glass, vil., E. div. W. R. Yorkshire; P.O. See GLASS HOUGHTON.

Houghton, Great.—par., in co. and 2½ miles SE. of Northampton; 1712 ac., pop. 303; P.O.—**2. Houghton, Great,** par., S. div. W. R. Yorkshire, 5 miles E. of Barnsley; 1649 ac., pop. 1220; P.O.

Houghton, Little.—hamlet, SE. Lancashire, 6½ miles NW. of Manchester.—**2. Houghton, Little,** par. and vil., on river Nen, in co. and 3½ miles SE. of Northampton; 1730 ac., pop. 433; P.O., T.O.—**3. Houghton, Little,** par., N. Northumberland, near Long Houghton; 824 ac., pop. 83.—**4. Houghton, Little,** par., S. div. W. R. Yorkshire, 1 m. N. of Darfield; 669 ac., pop. 347; P.O.

Houghton, Long, coast par. and vil. with ry sta. (**Longhoughton**), N. E. R., N. Northumberland, 5 miles NE. of Alnwick; par., 3192 ac., pop. 586; P.O.

Houghton, North, place, S. Hants, 8½ miles NW. of Winchester.

Houghton, West, par. and ry. sta. (**Westhoughton**), L. & Y. R., SE. Lancashire, 5 miles SW. of Bolton. See WESTHOUGHTON.

Houghton, Winterborne. See WINTERBORNE HOUGHTON.

Houghton, Middleton, and Arbury, par., SW. Lancashire, 2½ miles NE. of Warrington; 855 ac., pop. 214.

Houghton Conquest, par. and vil., Bedfordshire, 2½ miles N. of Ampthill; 3431 ac., pop. 571; P.O.

Houghton Division, West, parl. div. of SE. Lancashire; pop. 97,316.

Houghton Hall.—seat, 1 mile N. of Ampthill, Bedfordshire.—**2. Houghton Hall,** seat, in vicinity of Houghton-le-Spring, N. Durham.

Houghton Regis, par. and vil., Bedfordshire, 1 mile N. of Dunstable; 4391 ac., pop. 2608; P.O., T.O. Straw-plaiting is an industry. **H. Hall** is a seat.

Houghton St. Giles, par. and vil., N. Norfolk, on river Stiffkey, 1 m. SW. of Walsingham; 1564 ac., pop. 155.

Houghton and Close House, par., S. Northumberland, 8½ miles NW. of Newcastle-on-Tyne; 614 ac., pop. 208. **Close House** is a seat.

Houghton le Side, par., N. Durham, 6 m. NW. of Darlington; 1065 ac., pop. 77.

Houghton le Spring, urb. dist., par., and market town, N. Durham, 6½ miles NE. of Durham; urb. dist. and par., 1551 ac., pop. 7858; P.O., T.O. Market day, *Friday.* Houghton is situated at the head of a fine vale, and sheltered by hills on the north and east. The Corporation owns the water supply and has also the cemetery, an isolation hospital, and a sewage farm. The church is ancient, and contains the tomb of Bernard Gilpin (1517–1583), the "Apostle of the North," who founded a grammar school here. The prosperity of the town depends mainly on the success of numerous coal mines in the neighbourhood. **H. Hall** is a seat.

Houghton le Spring Division, parl. div. of co. Durham; pop. 80,495.

Houghton-on-the-Hill.—par. and vil., in co. and 6 miles SE. of Leicester; 1914 ac., pop. 278; P.O., T.O.—**2. Houghton-on-the-Hill,** par., W. Norfolk, on river Wissey, 4½ miles SE. of Swaffham; 609 ac., pop. 46. **H. Hall** is a seat of the Marquis of Cholmondeley.

Hougue Bie, or **Prince's Tower,** 2½ miles NE. of St. Helier, Jersey, Channel Islands.

Houl, Easter and **Wester,** 2 hamlets, Shetland, closely adjoining Scalloway.

Houland, hamlet, Shetland, in N. vicinity of Scalloway.

Houmet Rocks, W. coast of Guernsey, Channel Islands, on N. side of Vazon Bay. A common name for reefs lying off the coast of the Channel Isles.

Hounam, Roxburghshire. See HOWNAM.

Hound, par. and vil., Hants, on Southampton Water, 4 miles SE. of Southampton; 2750 ac., pop. (including 1254 in Royal Victoria Military Hospital), 4035.

Hound Green, hamlet, N. Hants, 4 miles N. of Odiham.

Hound Hill, pl., 2 m. NW. of Wimborne Minster, Dorset.

Hound Hillock, mt., Kincardineshire, 4 miles NW. of Fettercairn; alt., 1698 ft.

Hound House, seat, close to Gomshall sta., Surrey, 6 miles SW. of Dorking.

Hound Point, prom., Linlithgowshire, 1½ m. NE. of Queensferry.

Hound Tor, eminence, S. Devon, 5 miles S. of Moreton Hampstead.

Houndle, ham., S. Devon, 1 m. SE. of Cornwood.

Houndslow, hamlet, Berwickshire, 7 miles E. of Lauder.

Houndsmoor, ham., W. Somerset, 6½ m. NW. of Taunton.

Houndstone, ham., S. Somerset, 2 m. W. of Yeovil.

Houndstreet, ham., E. Somerset, 4 m. S. of Keynsham.

Houndswood, seat, 4 miles E. of Cong, S. co. Mayo.

Houndwood, *quoad sacra* par. and hamlet, Coldingham par., NE. Berwickshire—par., pop. 1308; the hamlet is 3 miles SE. of Grant's House sta.; in vicinity is **Houndwood House,** seat.

Hounsdown, hamlet, in New Forest, S. Hants, 5½ miles W. of Southampton; P.O.

Hounslow, town and ry. stas., L. & SW. R. (**Hounslow and Whitton**), Met. Dist. Ry. (**Heston and Hounslow, Hounslow Town; Hounslow Barracks,** the last sta., being 1 m. W. of the town), Heston and Isleworth pars., SW. Middlesex, 2½ m. SW. of Brentford; stands at the junction of the two great West of England roads from Bath and Exeter, and is 13½ m. WSW. from London (**Waterloo**) by rail; P.O., T.O.; has cavalry barracks, and is the chief military depôt for Middlesex. The mfr. of gunpowder is carried on, while the local gardens send considerable supplies to the London market.

Hounslow Heath, tract, SW. Middlesex and adjoining above. It formerly extended for 5 miles, and was a notorious haunt of highwaymen; the area is now ⅔ sq. mile, is Government property, and is used as an exercise ground for the troops; P.O., T.O.

Hourn, Loch, sea-loch, E. arm of Sleat Sound, W. Inverness-shire; strikes inland 14 miles E. between Glenelg dist. and Knoydart dist.

Housay, island, in the Out Skerries group, Nesting par., Shetland. See HOUSIE SKERRIES.

House Holm, islet, in Ullswater, Westmorland, at the mouth of the uppermost reach.

House Island, one of the Farne Islands, Northumberland; the place where St. Cuthbert died.

House Island, Shetland. See BURRA.

House of Haddo. See HADDO, HOUSE OF.

House of Muir.—common where markets were held, Edinburghshire, 3 m. N. of Penicuik.—**2. House of Muir,** vil., in co. and 9 miles SW. of Haddington.

House of Tongue, seat of the Duke of Sutherland, 1 m. NW. of Tongue, Sutherlandshire.

Housedean, place, SE. Sussex, 4 miles NE. of Brighton.

Housedale, seat, SE. Aberdeenshire, 3 m. W. of Skene.

Househill, seat, in co. and 1¼ m. SE. of Nairn.

Househill Muir, vil., Renfrewshire, on Levern Water, 2½ miles NE. of Barrhead. There are coal mines, quarries, and iron works in the vicinity.

Housel (or **Househole**) **Bay,** on S. coast of Cornwall, near Lizard Head; at head of bay is **Housel Cove,** a well-sheltered spot, much frequented for bathing.

Housesteads, Roman station, S. Northumberland, on the Roman wall, 5½ miles NE. of Haltwhistle; is the most interesting and extensive example of Roman work on the wall; there is a camp and remains of a town.

Housie Skerries, islands in the Out Skerries group, about 10 miles E. of Mainland, Shetland; pop. 68; the name is sometimes given to the whole Out Skerries group. Fishing is the chief industry.

Houster, ham., Shetland, on Lax Firth, 6 m. NW. of Lerwick.

Houston.—vil., Renfrewshire, on Houston Burn, 1½ mile ENE. of Bridge of Weir and 6 miles NW. of Paisley; pop. 447; P.O., T.O.; has 2 ry. stas. (**Houston**), C. R., 3 miles E. (**H. Crosslee**), G. & SW. R., 2 miles SE.; in the vicinity, 2 miles NE. of Bridge of Weir sta., is **Houston House,** seat. The ruins of the old castle of the Houstons were used to build the present vil. in 1780.—**2. Houston.** See HOUSTOUN.

Houston and Killellan, par., Renfrewshire, 3 m. W. of Paisley; 7558 ac., pop. 2041; contains Houston.

Houstoun, or **Houston,** vil., Linlithgowshire; in vicinity, 1 mile NW. of Uphall sta., is **Houstoun House** (16th century), seat.

Houstry, vil. and burn, Caithness, 11 miles W. of Wick; the burn is 6 miles long and falls into the Dunbeath, near the village of that name.

Houton, hamlet, Orkney, on Houton Bay, 9 miles SW. of Kirkwall; at the mouth of the bay is an island called **Holm of Houton.**

Hove, mun. bor., watering-place, and coast par., with ry. sta., L. B. & S. C. R., E. Sussex—bor. (comprising also Aldrington par.), 1521 ac., pop. 36,535; par. (within the parl. bor. of Brighton), 778 ac., pop. 29,695; P.O., T.O. Hove, which is continuous with Brighton, contains many handsome streets and public buildings, and is a fashionable resort. There are sea-walls at the E. and W. end of the town which form admirable promenades. There are public parks and a Free Library which was opened in 1892. Here is the Sussex County Cricket Ground.

Hove Edge, hamlet, 1½ mile NE. of Halifax, W. R. Yorkshire; has good quarries of stone; P.O.

Hovel's Green, ham., 1 mile S. of Cowlinge, S. Suffolk.

Hoveringham, par. and vil., S. Notts, 5 miles S. of Southwell; 934 ac., pop. 311; P.O., T.O.

Hoveton, St. John, par., N. Norfolk, on river Bure, 8 m. N. of Norwich; 1593 ac., pop. 300. **H. House** is a seat.

Hoveton, St. Peter, par., N. Norfolk, 9 miles NE. of Norwich; 975 ac., pop. 121; **H. Hall** is a seat.

Hovingham, par. and vil. with ry. sta. (**Hovingham Spa**), N. E. R., N. R. Yorkshire, 7½ miles NW. of Malton; par., 2859 ac., pop. 529; P.O., T.O.; is pleasantly situated in a rich wooded district, which makes it an attractive place of summer resort. The Spa is one mile distant from the village and has three springs; there are baths, a pump room, and gardens attached. A Roman station once stood here, and numerous relics have been found. The market charter of Hovingham dates from the reign of Henry III. **Hovingham Hall,** seat, is in vicinity.

How——. See also HOU——, and HOWE——.

How, hamlet with ry. sta. (**How Mill**), N. E. R., NE. Cumberland, 2½ miles SW. of Brampton.

How, ruined old mansion, Shapinshay, Orkney.

How Bound, hamlet, W. Cumberland, 3½ miles SE. of Hesket Newmarket.

How Caple, par. and vil., SE. Herefordshire, 4½ miles NE. of Ross; 1015 ac., pop. 96; P.O., T.O.

How End, place, Bedfordshire, 1 mile N. of Ampthill.

How Grane, stream, E. Cumberland, flowing into Ullswater, about 9 miles NE. of Ambleside.

How Green.—hamlet, 1½ mile S. of Sandon, W. Essex.—**2. How Green,** hamlet, ½ m. S. of Purleigh, E. Essex.—**3. How Green,** hamlet, 1 m. SE. of Great Baddow, W. Essex.—**4. How Green,** place, Herts, 3 m. SW. of Hertford.—**5. How Green,** place, W. Kent, 2 m. SE. from Edenbridge.

How Mill, ry. sta., N. E. R., 2½ miles SW. of Brampton, NE. Cumberland; P.O.

How Stean Beck, affl. of river Nidd, W. R. Yorkshire, 7½ miles NW. of Pateley Bridge; is much visited on account of the remarkable peculiarities of its course.

Howardian Hills, N. R. Yorkshire, 8 miles W. of Malton.

Howbrook, hamlet, S. div. West-Riding Yorkshire, 4 miles SE. of Penistone.

Howbury, place, 1½ mile NE. of Crayford, W. Kent.

Howbury Hall, seat, in co. and 3 miles NE. of Bedford; near are remains of a Danish camp.

Howdean, place with traces of ancient camp, 2½ miles NW. of Oxnam, Roxburghshire.

Howden, market town and par. with ry. stas., N. E. R. (1¼ m. N.) and H. B. & W. R. R., E. R. Yorkshire, 21 miles W. of Hull by rail; par., 2928 ac., pop. 1986; P.O., T.O. Market day, *Saturday.* The principal attraction of Howden is its 13th century church, containing many ancient monuments. A noted horse fair held here attracts dealers from all parts of the country.

Howden Clough, ry. sta., G. N. R., S. div. W. R. Yorkshire, 8 miles SE. of Bradford.

Howden Dyke, vil., 2 miles SE. of Howden, East-Riding Yorkshire; P.O.; has chemical works and coal and timber trade.

Howden House, 1¾ mile W. of Mid Calder, W. Edinburghshire.

Howden le Wear, vil., S. Durham, 4 m. NW. of Bishop Auckland; P.O., T.O.

Howdenshire Division, parl. div., East-Riding Yorkshire; pop. 50,065.

Howdon Panns (St. Paul), eccl. dist. and ry. sta. (**Howdon on Tyne**), N. E. R., Wallsend par., Northumberland, 2½ m. SW. of North Shields; eccl. dist., pop. 7282. **Howdon,** formerly an urb dist., is now included in urb. dist. of Willington Quay; P.O., called **H.-on-Tyne.**

Howe——. See also HOW——.

Howe.—par., S. Norfolk, 6½ m. SE. of Norwich; 790 ac., pop. 91.—**2. Howe,** par., North-Riding Yorkshire, 5 m. SW. of Thirsk; 402 ac., pop. 31.

Howe.—hamlet, Caithness, 4 m. W. of Keiss.—**2. Howe,** hamlet, Kirkcudbright, 6¾ miles SE. of Dalbeattie.

Howe Burn, stream, 7 miles long, affl. of Blackadder at Kimmerghame House, Berwickshire.

Howe Bridge, eccl. dist. and ry. sta., L. & NW. R., Leigh par., SE. Lancashire, 12 m. WNW. of Manchester by rail; pop. 2270; P.O.

Howe Street, ham., Essex, 5½ m. N. of Chelmsford; P.O.

Howe* of Angus, The. See FORFARSHIRE.

Howe of Mearns, The. See KINCARDINESHIRE.

Howell, par., S. Lincolnshire, 4½ miles NE. of Sleaford; 1583 ac., pop. 91.

Howequoy, pl. and prom., Mainland, Orkney, about 5 m. S. of Kirkwall.

Howes Strand, fishing sta., 14 m. SE. of Clonakilty, S. co. Cork; P.O. Here is a coastguard sta.

Howey.—hamlet, Radnorshire, 5½ m. N. of Builth; P.O.—**2. Howey,** hamlet, in co. and vicinity of Pembroke.

Howfield, place, E. Kent, 3 m. SW. of Canterbury.

Howford, vil., in co. and 2 miles S. of Nairn.

Howgate, vil., 1½ mile SE. of Penicuik, Edinburghshire.

Howgill.—eccl. dist. and hamlet, Sedbergh par., N. div. West-Riding Yorkshire—dist., pop. 164; hamlet, 3 miles NW. of Sedbergh.—**2. Howgill,** hamlet, N. div. West-Riding Yorkshire, on branch of river Ribble, 5½ m. NE. of Clitheroe.

Howgill and Watchhill, vil., E. vicinity of Annan, Dumfriesshire; pop. 395.

Howgrave, par., N.-Riding Yorkshire, 6 miles E. of Masham; 323 ac., pop. 36.

Howick.—par and ry. sta. (**Hutton and Howick**), L. & Y. R., Lancashire, 2½ m. SW. of Preston; 745 ac., pop. 101; contains the seat of **Howick Hall.**—**2. Howick,** par., Monmouthshire, 2½ m. NW. of Chepstow; 642 ac., pop. 33.—**3. Howick,** coast par. and vil., N. Northumberland, 5 m. NE. of Alnwick—par., 1639 ac., pop. 218; gives the title of viscount to Earl Grey, whose seat, **Howick Hall,** is in vicinity of vil.

Howick Grove, seat, in vicinity of Gainsborough, N. Lincolnshire.

Howie, loch, Kirkcudbrightshire, 5¼ miles NE. of New Galloway.

Howietoun Fishery, large fish-culture, with hatching-house and breeding ponds, on Loch Coulter, in co. and 5 miles SW. of Stirling.

Howle, hamlet, N. Shropshire, 4 m. NW. of Newport.

Howle Hill, ham., 2¼ m. SE. of Ross, SE. Hereford; P.O.

Howletts, seat, 2 miles SE. of Canterbury, Kent.

Howley, near Warrington, SW. Lancashire.

Howley Hall, seat, S. div. West-Riding Yorkshire, 3 m. NE. of Dewsbury.

Howlish Hall, seat, 2 miles SE. of Bishop Auckland, S. Durham.

Howlsyke, hamlet, 1½ mile NW. of Glaisdale, North-Riding Yorkshire.

Howmore, vil., on W. coast of S. Uist island, Outer Hebrides, Inverness-shire; P.O.

Howmuir Village, Kirkcudbrightshire; former name of CORSOCK: which see.

Hownam, par. and vil., E. Roxburghshire, on the border—par., 15,086 ac., pop. 192; vil., on Kale Water, 11 m. SE. of Kelso; P.O.; the Roman Watling Street runs along the W. boundary of the par.; there are standing stones and other remains in the neighbourhood, and on **Hownam Law** (1472 ft.), 2 miles NE. of the vil., is a Roman camp.

Hownhall, place, in co. and 6½ miles NW. of Gloucester.

Howpasley, place, SE. Selkirkshire, on Borthwick Water, 12 miles SW. of Hawick.

Howroyde, seat, 3½ miles SW. of Elland, S. div. West-Riding Yorkshire.

Howsell, Lower and **Upper,** 2 hamlets, Worcestershire, close to Malvern Link.

Howsham.—par. and vil., E. R. Yorkshire, on river Derwent, 6½ miles SW. of New Malton; 2151 ac., pop.

* For other *Howes,* see principal name.

168; contains the seat of **Howsham Hall.—2. Howsham,** ham. with ry. sta., G. C. R., N. Lincolnshire, 11½ m. NW. of Market Rasen; P.O. See CADNEY CUM HOWSHAM.

Howt Green, place, E. Kent, 2 m. NW. of Sittingbourne.

Howtel, par., N. Northumberland, 9 m. NW. of Wooler; 1162 ac., pop. 95.

Howth ("head"), par., seat, fishing, and seaport vil., with ry. sta., G. N. I. R., in co. and 9 miles NE. of Dublin—par., 2690 ac., pop. 2669; vil., pop. 1166; P.O., T.O. The vil. is situated at the foot of a promontory or eminence called the "Hill of Howth" (560 ft. high), on the N. side of the entrance to Dublin Bay, and said to be the oldest geological formation in Ireland. It is the principal fishing station on the east coast, and is much resorted to for sea-bathing. An electric tramway runs from the station round the base of the hill to the vil. The harbour was originally (1807) constructed for the mail packet-boats, and here George IV. landed in 1821, but since the selection of Kingston as the packet station, has become silted up, and is now only used by fishing boats. On E. pier head is a lighthouse 37 ft. high, with fixed light 43 ft. above high water and seen 11 miles. **Howth Castle,** seat of the Earl of Howth, is on the W. side of the hill. There is also an abbey ruin dating from the 13th century.

Howthorpe. See AIRYHOLME AND HOWTHORPE.

Howton, or KENDERCHURCH: which see.—**2. Howton,** ham., 1 mile NW. of Moreton Hampstead, S. Devon.

Howtown, place with inn, Westmorland, on E. side of Ullswater; commands fine view of lake.

Howtown, vil., 1½ m. NW. of Rhynie, W. Aberdeenshire.

Howtown Wyke, small bay, on E. side of Ullswater, Westmorland.

Howwood, vil. with ry. sta., G. & SW. R., Renfrewshire, 3 m. SW. of Johnstone and 13¾ miles SW. of Glasgow by rail; pop. (including Kilnow), 827; P.O., T.O.; alt. of ry. sta., 107 ft.

Hoxa Head, peninsula, in NW. of South Ronaldshay, Orkney; at Hoxa is a flagstone quarry; between Hoxa Head and Flotta island is the **Sound of Hoxa.**

Hoxall, hamlet, Isle of Wight, 6½ miles SE. of Yarmouth.

Hoxne, par. and vil., E. Suffolk, 3½ miles NE. of Eye; 4056 ac., pop. 838; P.O., T.O.; P.O. at **Hoxne Cross Street,** 1 m. distant.

Hoxton, district of London, in met. bor. of Shoreditch.

Hoxton Division, The, parliamentary division of Shoreditch bor., co. London; 343 ac., pop. 63,429.

Hoy, island, Orkney; pop. 1216; P.O., T.O.; 4 miles SW. of Stromness; is 13 miles and 6 miles in extreme length and breadth, and is the largest of the Orkney islands after Mainland, from which it is separated by the **Sound of Hoy;** is sometimes called the Highlands of Orkney, and rises in Ward Hill (the highest point of Great Britain N. of the Pentland Firth) to a height of 1564 ft.; all along the W. coast, from the Kame of Hoy to Roray Head, are lofty cliffs, which at one point rise to a height of 1140 ft.; 1 mile N. of Roray Head is the **Old Man of Hoy,** a detached pillar-shaped rock, 450 ft. high; 4 m. SW. of Stromness is **Hoy Lodge.**

Hoy Sound Lighthouses (**High** and **Low**), on Graemsay island, Hoy Sound, Orkney; have fixed lights seen 16 m. and 12 m. See GRAEMSAY.

Hoy Station, ry. sta., H. R., Caithness, 1 mile NW. of Georgemas Junction and 5¾ miles SE. of Thurso.

Hoy and Graemsay, par., Orkney; 15,813 ac., pop. 485; comprises Graemsay isl. and the N. part of Hoy isl.

Hoylake, ry. sta., Wirral Ry., in urb. dist. of H. and W. Kirby, W. Cheshire.

Hoylake and West Kirby, urb. dist. and par. with ry. stas., Wirral Ry., and L. & NW. and GW. Jt. R., W. Cheshire, at entrance to river Dee—urb. dist. and par. (Hoylake cum West Kirby), 2066 ac., pop. 10,911; vil., 6 miles W. of Birkenhead; P.O., T.O.; is situated at the extremity of Wirral peninsula, and is a pleasant watering-place, affording excellent bathing, and possessing a race-course. It is much frequented by golfers, the links being amongst the best in England. Near **H.** church is a lighthouse, 42 ft. high, with fixed light (Hoylake) 31 ft. above high water and seen 11 miles.

Hoyland, High, par., S. div. W. R. Yorkshire, on an eminence, 5 miles WNW. of Barnsley; 851 ac., pop. 191; has cotton and worsted mills.

Hoyland, Nether, par., urb. dist., and ry. sta. (**Elsecar and Hoyland**), M. R., S. div. W. R. Yorkshire, 5½ miles SE. of Barnsley; urb. dist. and par., 2087 ac., pop. 12,464; P.O., T.O., called **Hoyland;** has extensive ironworks, rolling-mills, and collieries.

Hoyland, Upper, hamlet, S. div. West-Riding Yorkshire, 6 m. SE. of Barnsley.

Hoyland Common, vil. and ry. sta. (**Birdwell and Hoyland Common**), G. C. R., 2 miles from Hoyland, S. div. West-Riding Yorkshire; P.O., T.O.

Hoyland Lane End, hamlet, S. div. West-Riding Yorkshire, 8 miles ESE. of Barnsley.

Hoyland Swaine, urb. dist. and par., S. div. W. R. Yorkshire, 5½ miles WSW. of Barnsley; urb. dist. and par., 2026 ac., pop. 594; P.O.

Hoyle Bank, East and **West,** 2 sandbanks, off the coasts of Cheshire and Flint, at mouth of Dee estuary; the E. bank runs out 4½ m. NW. from the shore; the W. bank is 7 m. long and 2 m. broad, and is surrounded by water.

Hoyle Mill, hamlet, S. div. West-Riding Yorkshire, ½ m. E. of Barnsley; P.O.

Hoyles Mouth, curious cavern, S. Pembrokeshire, 2 miles W. of Tenby; contains several apartments connected by narrow passages.

Hubberholme, eccl. dist. and hamlet, Arncliffe par., N. div. West-Riding Yorkshire—dist., pop. 236; hamlet, on river Wharfe, 13½ miles NE. of Settle.

Hubberston, par. and vil., S. Pembrokeshire, on creek of Milford Haven—par., 972 ac., pop. 236; P.O.; the vil. is 1 mile W. of Milford.

Hubbert's Bridge, ry. sta., G. N. R., S. Lincolnshire, 3¾ miles W. of Boston; P.O.

Hubert Hall, seat, 1½ m. SE. of Harlow sta., Essex.

Huby.—par., North-Riding Yorkshire, 4 miles SE. of Easingwold; 4659 ac., pop. 400; P.O.—**2. Huby,** hamlet, E. div. W. R. Yorkshire, 6 m. NE. of Leeds; P.O., T.O.

Hucclecote, par. and hamlet, E. Gloucestershire, 2½ miles SE. of Gloucester; 1487 ac., pop. 671; P.O., T.O.

Huckaby, hamlet, S. Devon, 7 miles NE. of Tavistock.

Hucking, par. and vil., mid. Kent, 2 miles N. of Hollingbourn; 1205 ac., pop. 102; P.O.

Hucklow, Great and **Little,** 2 pars., N. Derbyshire, 2½ and 2 miles NE. of Tideswell—Great Hucklow, 1113 ac., pop. 113; Little Hucklow, 590 ac., pop. 118.

Hucknall, ry. stas., G. N. and M. Rys., in co. and 8½ miles NW. of Nottingham. See HUCKNALL TORKARD.

Hucknall, Ault. See AULT HUCKNALL.

Hucknall Huthwaite, 5 miles SW. of Mansfield, Notts; P.O., T.O. See HUCKNALL UNDER HUTHWAITE.

Hucknall Torkard, urb. dist., town, and par., with ry. stas. (**H.**), G. N. and M. R. (**H. Town**), G. C. R., in co. and 8 miles NW. of Nottingham; urb. dist. and par., 3282 ac., pop. 15,250; P.O., T.O.; is a populous place with extensive collieries. The body of Lord Byron was brought from Missolonghi (Greece) and interred in the church (rebuilt 1873).

Hucknall Town, ry. sta., G. C. R., in co. and 8 miles NW. of Nottingham.

Hucknall-under-Huthwaite, urb. dist., town, and par., Notts, 5 miles SW. of Mansfield; urb. dist. and par., 1199 ac., pop. 4076; P.O., T.O.; has extensive collieries.

Huckworthy Bridge, over the river Walkham, S. Devon, 1½ mile NE. of Horrabridge sta.

Huddersfield, parl. and co. bor. and par. with ry. sta., L. & Y. & L. & NW. Jt. R., S. div. W. R. Yorkshire, 16½ miles SW. of Leeds, 25¾ NE. of Manchester, and 189 NW. of London—parl. bor., 11,000 ac., pop. 96,218; co. bor., 11,859 ac., pop. 95,047; par., 4055 ac., pop. 44,921. The parliamentary constituency comprises 17,078 electors. Market day, *Tuesday.* Huddersfield is mentioned in Domesday Book as *Odersfield.* In so far as its rise to eminence in mfrs. is concerned, it is wholly a modern town, and its prosperity may be dated from the beginning of the last century. It is the chief centre of the branch of mfr. known as the fancy woollen trade, but every description of plain and fancy woollen goods is manufactured: broadcloths, doeskins, beavers, trouserings, &c. Worsted, silk, and cotton are also worked into an endless variety of dress stuffs. Ironfounding is carried on, as well as mfrs. of steam-engines, boilers, and machinery; the latter being in a large measure such as is required in textile mfrs. Public buildings include the Town Hall and Borough Court, Market Hall, and Municipal Offices, Free Library, and Art Gallery. Beaumont Park is a beautifully laid-out open-air space. The Council controls the electric lighting, gas, waterworks, and tramways. Collieries and quarries are in the neighbourhood. The town is situated on the slope of a hill in the valley of the Colne, and the river is navigable for barges. Huddersfield was enfranchised by the Reform Act of 1832, and returns 1 member to Parliament.

Huddington, par. and vil., W. Worcestershire, 4½ miles SE. of Droitwich; 981 ac., pop. 74.
Huddlesford, ham., 1 m. N. of Whittington, E. Staffordsh.
Huddleston cum Lumby, par., E. div. W. R. Yorkshire, 8 miles NE. of Pontefract; 1424 ac., pop. 231. **H. Hall** is a seat.
Hudnall, hamlet, Bucks, 3 miles N. of Berkhampstead.
Hudshope Burn, affluent of river Tees, S. Durham; flows SE. and S. to the Tees at Middleton-in-Teesdale.
Hudswell, par., North-Riding Yorkshire, on river Swale, 2½ miles SW. of Richmond; 3024 ac., pop. 209; P.O.
Huggate, par. and vil., E. R. Yorkshire, on the Wolds, 7 miles NE. of Pocklington; 7007 ac., pop. 455; P.O.
Hugginstown, vil., S. co. Kilkenny, 3 miles SW. of Ballyhale; pop. 88; P.O.
Huggiescote, vil., with ry. sta., L. & NW. R., N. Leicestershire, 6 miles SE. of Ashby-de-la-Zouch; P.O.
Huggiescote and Donnington, par. and vil. with ry. sta. (**Huggiescote**), L. & NW. & M. Jt. R., N. Leicestershire, 6 miles SE. of Ashby-de-la-Zouch, in Coalville urb. dist.; 2235 ac., pop. 4404; has collieries.
Hugh Town, capital of the Scilly Islands, situated on the western side of an isthmus which connects the main body of St. Mary's Island with the elevated promontory at its NE. extremity; P.O., T.O., called **Scilly**; consists chiefly of one long street, has a harbour and pier, and a fine park and promenade. The pier was enlarged in 1891.
Hughditch, pl., S. Wilts, 2 miles W. of Hungerford.
Hughenden, or **Hitchendon,** par. and vil., S. Bucks, 1 mile N. of Wycombe; 5828 ac., pop. 1728; **Hughenden Manor** was the seat of Benjamin Disraeli (1805-1881), Earl of Beaconsfield, whose tomb is in the church of St. Michael and All Angels, which contains many interesting memorials of his lordship, one of the chief of these being a statue erected to his memory by Queen Victoria.
Hughes Common, pl., S. Hants, 5 m. S. of Hythe.
Hughley, par. and vil., S. Shropshire, within municipal limits of Wenlock; 1105 ac., pop. 76.
Hugh O'Neill's Well, Slieve Bloom Mts., W. border of Queen's co. and 5½ miles SW. of Clonaslee.
Hugh's Cave, at foot of Riggindale Crag, Westmorland, 8 miles NE. of Ambleside.
Hugh's Common, place, S. Hants, in New Forest. See HUGHES COMMON.
Haghton, pl., 7 miles SW. of Beauly, Inverness-shire; P.O.
Hugill, par., Westmorland, 2 miles E. of Windermere; 2901 ac., pop. 338.
Hugos, ham., 3½ m. SW. of Truro, SW. Cornwall; P.O., called **Hugus.**
Huip, Holm of, island, off N. of Stronsay, Orkney.
Huip Ness, prom., in N. of Stronsay, Orkney.
Huish.—par., Devon, on river Torridge, 5 miles NW. of Hatherleigh; 1015 ac., pop. 86; birthplace of James C. Saunders (1773-1810), surgeon oculist.—**2. Huish,** hamlet, W. Somerset, 7½ miles N. of Bridgwater.—**3. Huish,** par., Wilts, 3 miles NW. of Pewsey; 738 ac., pop. 113; contains the seat of **Huish Park.**
Huish, North, par. and vil., S. Devon, on river Avon, 7 miles SW. of Totnes; 2733 ac., pop. 317.
Huish, South, coast par., S. Devon, 3½ miles SW. of Kingsbridge; 1166 ac., pop. 227; on a sea cliff are remains of an ancient castle.
Huish Champflower, par. and vil., W. Somerset, on r. Tone, 9 miles NW. of Wellington; 3334 ac., pop. 241; P.O.
Huish Episcopi, par., Somerset, at confluence of rivers Yeo and Parret, near Langport; 2216 ac., pop. 706. **H. House** is a seat.
Hulam.—hamlet and seat, N. Durham, 5 miles NW. of Hartlepool. See SHERATON WITH HULAM.—**2. Hulam,** hamlet, 9 miles SE. of Exeter, Devon.
Hular, loch, 3 miles N. of Achanault, SE. Ross and Cromarty.
Hulcote, hamlet, S. Northamptonshire, 1 mile NE. of Towcester.
Hulcott, par. and vil., Bucks, on river Thames, 3 miles NE. of Aylesbury; 741 ac., pop. 88.
Hulin Rocks, or **Haldens,** off E. coast of co. Antrim, 9 miles SE. of Glenarm. On the eastern rock are two flashlights (Maidens) 95 ft. and 48 ft. above high water, and visible 14 and 8 miles respectively.
Hull, or **Kingston-upon-Hull.**—parl. and co. bor., city, seaport, and co. in itself, with ry. stas. (**Paragon**) N. E. R., (**Cannon Street**) H. B. & W. R. R., East-Riding Yorkshire, on a low plain at the influx of the river Hull to the estuary of the Humber, 55½ miles SE. of Leeds and 173½ miles (by New Holland) from London—co. bor., 8989 ac., pop. 240,259; parl. bor., pop. 239,517. The parliamentary constituency comprises 40,257 voters. Market days, *Tuesday*, *Friday*, and *Saturday*. Hull received its charter from Edward I., but, under the name of *Wyke*, was a place of some consequence long before the reign of that monarch. The refusal in 1642 of the governor, Sir John Hotham, to yield the town to Charles I., marked the commencement of the civil war. The marked progress and prosperity of the town in recent times may be attributed to the opening of docks, of which the chief are the St. Andrew's, Albert, Humber, Princes, Queen, Alexandra, and Victoria docks. Through the great maritime enterprise of the inhabitants, Hull has become one of the largest ports of the United Kingdom, amongst which it ranks third, having shipping commerce with all parts of the world. (For shipping statistics, see APPENDIX.) Regular lines of steamers ply between the town and the chief ports of the Continent. Sea-fishing is very extensively prosecuted by an immense fleet of trawlers and drifters belonging to the port. The other industries of Hull comprise shipbuilding, rope and sail works, chemical works, mfrs. of oil, paint, and colours, flax and cotton mills, engineering works, breweries, foundries, &c. The principal exports are cotton, wool, hides, oil, metals, machinery, and caoutchouc. There is a fine Town Hall and many other handsome and large public buildings. Holy Trinity Church is one of the largest parish churches in England. The Corporation controls the free libraries, public baths, electric lighting, tramways, and cemeteries; the crematorium here was the first in the country maintained by a municipality. The East Park, West Park, and Pearson Park are open-air spaces, besides which there are several recreation grounds. Near the docks is a monument to William Wilberforce (1759-1833), the philanthropist, who was a native. For parliamentary purposes the bor. is divided into 3 divisions—East, Central, and West—each returning 1 member; the representation was increased from 2 to 3 members in 1885, when the parliamentary limits were extended.—**2. Hull,** river, E. R. Yorkshire; rises on the Wolds near Great Driffield, and flows 23 m. S. to the Humber at Hull.
Hull Bridge.—place, S. Essex, on river Crouch, 3¾ miles N. of Rayleigh.—**2. Hull Bridge,** Yorkshire. See TICKTON WITH HULL BRIDGE.
Hull and Appleton, NW. Cheshire. See APPLETON (1).
Hulland, par. and vil., 4 miles E. of Ashbourne, Derbyshire; par., 1080 ac., pop. 214.
Hulland Ward, par. and vil., 5 miles E. of Ashbourne, Derbyshire; par., 2040 ac., pop. 357; P.O., T.O.
Hulland Ward Intakes, par., 7 miles SE. of Ashbourne, Derbyshire; 451 ac., pop. 18.
Hullavington, par. and vil. with ry. sta., G. W. R., N. Wilts, 5 m. SW. of Malmesbury; 3303 ac., pop. 823; P.O.
Hullerhurst House, seat, in par. and 1½ mile N. of Stevenston, Ayrshire.
Hullion, hamlet, in S. of Rousay, Orkney, 11 miles NW. of Kirkwall.
Hulmawater, loch, Shetland isl., 4 m. NE. of Walls.
Hulme.—SW. suburb of Manchester par., SE. Lancashire, wholly within the municipal limits; has large cotton mills, also cavalry barracks, with exercise grounds.—**2. Hulme,** hamlet, near Middlewich, mid. Cheshire.—**3. Hulme,** hamlet, ½ mile N. of Winwick, SW. Lancashire. See WINWICK WITH HULME.—**4. Hulme,** hamlet, N. Staffordshire, 2 miles NE. of Longton.
Hulme End, hamlet, 4 miles SE. of Longnor, NE. Staffordshire.
Hulme Walfield, par., E. Cheshire, 1½ m. SW. of Congleton; 1058 ac., pop. 108.
Hulne Church. See CHURCH HULNE.
Hulne Park, ham., 2 m. NW. of Alnwick, N. Northumberland, on river Alne; in vicinity are the ruins of **Hulne Abbey** (1240), surrounded by a battlemented wall.
Hulse, hamlet, mid. Cheshire, on branch of river Weaver, 3½ miles SE. of Northwich.
Hulton, Little, urb. dist. and par. with ry. sta., L. & NW. R., SE. Lancashire, 3½ miles S. of Bolton; urb. dist. and par., 1699 ac., pop. 7294; P.O., T.O.
Hulton, Middle, pl., Lancashire, 3½ m. SW. of Bolton.
Hulton, Over, pl., SE. Lancashire, 4 miles SW. of Bolton; contains the seat of **Hulton Park.**
Hulver, hamlet, E. Suffolk, 4 miles SE. of Beccles; P.O.
Hulverstone, ham., I. of Wight, 2 m. NW. of Brighstone.
Humbage Green, pl., W. Staffordshire, near Eccleshall.
Humber.—estuary of rivers Ouse and Trent, on E. coast of England, separating the counties of Lincoln and York;

it is 38 miles long, from 1 to 7¼ miles broad, flows E. then SE. to the North Sea, and drains an area of 9550 square miles, or about one-sixth of England; its mouth is narrowed to 5 miles by Spurn Head promontory, the SE. extremity of Yorkshire; lights are at Spurn, Bull Sand, Grimsby, Middle Shoals, and Killingholm.—**2. Humber,** par., N. Herefordshire, 3 miles SE. of Leominster; 1836 ac., pop. 213.

Humbershoe, hamlet, S. Bedfordshire, 4 miles S. of Dunstable.

Humberstone.—par., vil., and seat, with ry. sta., G. N. R., in co. and 1½ mile NE. of Leicester; 1175 ac., pop. 385; P.O. at **New Humberstone.—2. Humberstone,** par. and vil., N. Lincolnshire, 4 miles SE. of Grimsby; 2994 ac., pop. 234; P.O.

Humberstone Road, ry. sta., M. R., in co. and NE. part of town of Leicester; P.O., T.O.

Humble.—par. and *quoad sacra* par. and ry. sta., N. B. R., SW. Haddingtonshire, 5½ miles SE. of Ormiston and 17¼ miles ESE. of Edinburgh by rail—8773 ac., pop. 720; *q.s.* par. partly also in Fala and Soutra par., Edinburghshire, pop. 760; **Humble House,** seat of Lord Polwarth, is 3½ m. NE. of Blackshiels; **Humble and Salton Wood** stretches from Humbie church 2 miles N. into Salton par.—**2. Humble,** place with sandstone quarry, 1 mile NW. of Kirkliston, E. Linlithgowshire.

Humble, West, hamlet, W. Surrey, 3½ miles S. of Leatherhead; is pleasantly situated on the river Mole.

Humble Hill, S. Northumberland, 6 m. SSW. of Plashetts sta.; alt., 1613 ft.

Humbleton, or **Homildon.**—par., N. Northumberland, 1½ mile NW. of Wooler; 1614 ac., pop. 119; an ancient circular camp crowns an adjoining hill; on the plain below the Earl of Northumberland and his son Hotspur defeated the Earl of Douglas and Duke of Albany in 1402.—**2. Humbleton,** par., East-Riding Yorkshire, 5 miles NE. of Hedon; par., 1478 ac., pop. 124.—**3. Humbleton,** place, on W. border of S. Durham, 2 miles NE. of Barnard Castle.

Humbleton Hill, pl., on E. border of N. Durham, 1½ mile SW. of Sunderland.

Humburton, par., N.-Riding Yorkshire, 2 miles NE. of Boroughbridge; 1060 ac., pop. 72.

Humby, par., S. Lincolnshire, 6½ miles SE. of Grantham; 1494 ac., pop. 123.

Hume, par. and hamlet, S. Berwickshire, 3 miles S. of Greenlaw; 4108 ac., pop. 311; P.O. Hume was once a considerable town; **Hume Castle** (on Hume Craigs, 700 ft. high), was long the seat of the earls of Home, and a strong fortress; it is a conspicuous feature for many miles around, but it now consists of mere walls rebuilt from the old materials on the old foundations.

Hume Lake, bay, on SW. shore of Lough Erne, co. Fermanagh.

Humeshead, or WINTERTON NESS: which see.

Humewood, seat, 4 m. SE. of Baltinglass, W. co. Wicklow.

Humphrey, Loch, Dumbartonshire, 7 m. S. of Strathbane.

Humphrey Head, headland, N. Lancashire, on N. side of Morecambe Bay, 3½ miles SE. of Cartmel.

Humphrystown, seat, 4 miles S. of Blessington, W. co. Wicklow.

Humshaugh, par. and vil., S. Northumberland, 5 miles NW. of Hexham; 1894 ac., pop. 460; P.O., T.O.

Hupa, hamlet with inn, Caithness, on the Pentland Firth, 3 miles W. of Duncansbay Head; P.O., T.O.; Huna was formerly the ferry station for Orkney.

Huncoat, par. with ry. sta., L. & Y. R., NE. Lancashire, 2 miles NE. of Accrington; 991 ac., pop. 1281; P.O.; has cotton mfrs. Here is a reservoir for the Accrington water supply.

Huncote, par. and hamlet, in co. and 6½ m. SW. of Leicester; 908 ac., pop. 530; P.O.

Hunda Island, Orkney, off W. coast of Burray island and 10 m. S. of Kirkwall; pop. 8. **H. Sound** lies between Hunda and Burray.

Hundalee, estate, 1½ mile S. of Jedburgh, Roxburghshire, on river Jed; an ancient peel tower of the Rutherfords formerly stood on Hundalee estate; Hundalee Cave, on the Jed, disappeared in a landslip in 1881.

Hundersfield, vil., 4 miles NE. of Rochdale, SE. Lancs.

Hunderthwaite, par. and vil., N. R. Yorkshire, on river Tees, 5½ m. NW. of Barnard Castle; 6291 ac., pop. 258.

Hundland, place, Orkney, on Loch of Hundland, 3 miles W. of Birsay Church.

Hundleby, par. and vil., E. Lincolnshire, ½ mile W. of Spilsby; 1027 ac., pop. 528; P.O.

Hundleshope Heights, mt., in co. and 4 m. S. of Peebles; alt., 2249 ft.

Hundleton, par., in co. and 2 m. SW. of Pembroke; 4021 ac., pop. 696; P.O.

Hundon.—hamlet, 2 m. NW. of Caistor, N. Lincolnshire.—**2. Hundon,** par. and vil., W. Suffolk, 3½ miles NW. of Clare; 4551 ac., pop. 741; P.O., T.O.

Hundred End, ry. sta., L. & Y. R., W. Lancashire, 2 m. NE. of Banks sta. and 6½ m. NE. of Southport.

Hundred House.—Radnorshire, 6 miles NE. of Builth sta.; P.O.—**2. Hundred House,** seat, 4 miles SW. of Stourport, Worcestershire.

Hundred River. See THIRNE.

Hundridge, hamlet, 2 miles W. of Chesham, Bucks.

Huney Island, off E. coast of Unst island, Shetland, 3 miles SE. of Baltasound.

Hungarton, or **Hungerton,** par. and vil., in co. and 7 miles NE. of Leicester; 3593 ac., pop. 289; P.O., called **Hungerton.**

Hungate.—hamlet, 4 miles SW. of Ripon, E. div. West-Riding Yorkshire.—**2. Hungate,** pl., 2 miles E. of Emneth, W. Norfolk.

Hungate End, pl., N. Bucks, 5½ m. NW. of Newport Pagnell.

Hungerford.—market town and par. with ry. sta., G. W. R., Berks, on river Kennet, 27 miles SW. of Reading and 61½ miles W. of London by rail; 6729 ac., pop. 2906; P.O., T.O. Market day, *Wednesday.* The town is traversed by the old Roman road to Bath, and was called in ancient times *Ingleford Charnham Street.* The Hungerford Horn, given to the town together with a grant of fishing rights, by John of Gaunt, is still preserved. Its situation on the Kennet, a fine trout stream, makes Hungerford a favourite resort of anglers; it is also a hunting centre. In vicinity of the town is the seat of **Hungerford Park.—2. Hungerford,** hamlet, S. Hants, 1½ mile NE. of Netley sta.—**3. Hungerford,** hamlet, S. Shropshire, on river Corve, 6½ miles SE. of Church Stretton.—**4. Hungerford,** hamlet, NW. Somerset, 2 miles SW. of Watchet.

Hungerford, Little, ham., Berks, 7 m. NE. of Newbury.

Hungerford Newtown, vil., on SW. border of Berks, 3 miles NE. of Hungerford.

Hungerstone, hamlet, in co. and 5 m. SW. of Hereford.

Hungerton.—hamlet, S. Lincolnshire, 5 miles SW. of Grantham. See WYVILLE WITH HUNGERTON.—**2. Hungerton,** par., Leicester; P.O. See HUNGARTON.

Hunglader, hamlet, near Kilmuir Church, Skye island, Inverness-shire.

Hungry Bentley, par., S. Derbyshire, 4½ miles S. of Ashbourne; 1086 ac., pop. 61.

Hungry Hatton, pl., N. Shropshire, 7 m. NW. of Newport.

Hungry Hill, 5 m. NE. of Berehaven, SW. co. Cork, 2251 ft., commanding a fine view; on S. side is a splendid waterfall.

Hungry Law, mt., Cheviot Hills, 5 m. E. by N. of Carter Fell; alt., 1643 ft.

Hunish, Rudha, prom., in N. of Kilmuir par., Skye island, 2 m W. of The Aird; on SW. side is **Loch Hunish.**

Hunkley, place, E. Denbighshire, 5½ m. NE. of Wrexham.

Hunmanby, par., seat, and vil., with ry. sta., N. E. R., East-Riding Yorkshire, 2½ m. S. of Filey and 12 m. SE. of Scarborough; par., 6994 ac., pop. 1289; P.O., T.O. Market day, *Tuesday.* **H. Hall** is a seat.

Hunningham, par. and vil., S. Warwickshire, on river Leam, 5 m. NE. of Leamington; 1261 ac., pop. 217; P.O.

Hunnington, par. and ry. sta., G. W. & M. Jt. R., 1¾ m. S. of Halesowen, N. Worcestershire; 994 ac., pop. 180.

Hunny Hill, ham., I. of Wight, ½ m. N. of Newport; P.O.

Hunsbury Hill, in co. and 2 m. SW. of Northampton; has remains of ancient camp. Here are iron ore mines.

Hunscote, hamlet, S. Warwickshire, 3 m. E. of Stratford on Avon.

Hunsdon, par. and vil., E. Herts, 5 m. SE. of Ware; 1971 ac., pop. 498; P.O., T.O.; in vicinity of vil. is the seat of **Hunsdon House.**

Hunshelf, par., 2 m. S. of Penistone, S. div. W. R. Yorkshire; 1816 ac., pop. 431.

Hunsingore, par., E. div. W. R. Yorkshire, on river Nidd, 4½ m. NW. of Wetherby; 1159 ac., pop. 164; P.O.

Hunslet, par. with ry. sta., E. div. W. R. Yorkshire, in S. of bor. of Leeds; 1244 ac., pop. 69,064; P.O., T.O.

Hunsley, hamlet, E. R. Yorkshire, 6 m. SW. of Beverley.

Hunsonby and Winskel, par., E. Cumberland, 4 m. SE. of Kirkoswald; 1687 ac., pop. 265.

Hunstanton, par., W. Norfolk; 1817 ac., pop. 508.

Hunstanton, New, urb. dist., par., watering-place, and vil.,

with ry. sta. (**Hunstanton**), G. E. R., on r. Wash, W. Norfolk, opposite Boston, 15 m. NE. of King's Lynn by rail—urb. dist. and par., 318 ac., pop. 1893; P.O., T.O.; owes its rise as a watering-place to the opening of the railway in 1862; has a pier 280 yards long, a promenade, a good beach, which affords excellent and safe bathing, and a golf course; in vicinity is the seat of **Hunstanton Hall,** which has been in the possession of the L'Estrange family for more than 800 years. On **Hunstanton Point** is a lighthouse with group-occulting light (Hunstanton), 109 ft. above high water and seen 16 miles. There is a coastguard and lifeboat station.

Hunstanton, Old, hamlet, 2 m. N. of Hunstanton, W. Norfolk.

Hunstanworth. See HUNSTONWORTH.

Hunsterson, par. and vil., W. Cheshire, 5½ miles SE. of Nantwich; 1570 ac., pop. 165.

Hunston.—par., W. Suffolk, 8 m. NW. of Stowmarket; 960 ac., pop. 208.—**2. Hunston,** par. and ry. sta., Selsey Ry., W. Sussex, 2 m. S. of Chichester; 1013 ac., pop. 217.

Hunstonworth, par., Durham, on r. Derwent, 8 m. NW. of Stanhope; 8039 ac., pop. 220; contains lead mines.

Hunstor, rocky eminence, E. Devon, 2½ miles NE. of Chagford, on NE. border of Dartmoor; overlooks a romantic ravine.

Hunsworth, urb. dist. and par., E. div. W. R. Yorkshire, 3½ miles SE. of Bradford; urb. dist. and par., 1381 ac., pop. 1346; there are collieries in the neighbourhood.

Hunt End, vil., E. Worcestershire, 2 m. S. of Redditch; has mfr. of needles.

Huntcliff, N. div. E. R. Yorkshire, 2 m. E. of Saltburn, with a sheer precipice over 300 ft. high.

Hunt Hill, E. Elginsh., 3 m. SW. of Rothes; alt., 1210 ft.

Huntercombe Manor, seat, 1½ mile S. of Burnham, Bucks.

Hunterfield and Arniston Engine, mining vil., Edinburghshire, 7½ miles SW. of Ormiston; pop. 1192.

Hunter's Bog, hollow, between Arthur's Seat and Salisbury Crags, Edinburgh; has a rifle range.

Hunter's Fostal, ham., E. Kent, 7 m. NE. of Canterbury.

Hunter's Hill, hill with sculptured stone, in co. and 5 m. SW. of Forfar.

Hunter's Park, seat, 5 miles S. of Reading, Berks.

Hunter's Quay, part of DUNOON: which see. Near the quay is the Royal Clyde Yacht Club-house; P.O., T.O.

Huntershill Quarry, near Bishop Briggs, N. Lanark.

Hunterston House, seat, 2½ miles NW. of West Kilbride, Ayrshire, near Firth of Clyde.

Huntesham, vil., on river Wye, 1½ mile SW. of Goodrich, Herefordshire.

Huntfield, seat, Lanarkshire, 3 miles NW. of Biggar.

Hunthill House, seat, 1½ m. SE. of Jedburgh, Roxburghshire.

Hunthill Lodge, seat, Forfarshire, 9 miles W. of Edzell.

Huntingdon.—mun. bor. and co. town of Huntingdonshire with ry. stas., G. N. R., M. R., G. N. & G. E. Jt. R., on left bank of river Ouse (which connects it with the port of Lynn), 17½ miles S. of Peterborough and 59 N. of London; 1074 ac., pop. 4261. Market day, *Saturday;* is the *Huntantun* of the Saxons. The Roman road, Ermine Street, passes through the town, which is connected with Godmanchester by a bridge. Huntingdon has breweries, carriage works, and mfrs. of patent perforated bricks; while there is also a considerable trade in agricultural produce, seeds, wool, and timber. Famous nurseries for trees, shrubs, flowers, and plants of every description are in the neighbourhood. Huntingdon was the birthplace of Henry of Huntingdon, the historian, and of Oliver Cromwell (1599–1658). It received its charter from King John and returned 1 member to Parliament until 1885. — **2. Huntingdon,** hamlet, 1 mile N. of Little Wenlock, Shropshire.

Huntingdon, pl., 2 m. NE. of Lauder, W. Berwickshire.

Huntingdon, seat, NE. Queen's co., 2½ m. SE. of Portarlington.

Huntingdon (or **Southern**) **Division, The,** parliamentary division of Huntingdonshire; pop. 22,918.

Huntingdon House, co. Westmeath, 4 m. NW. of Kilbeam sta.

Huntingdonshire, Huntingdon, or **Hunts,** inland co., South Midland District, England; is bounded W. and N. by Northamptonshire, E. by Cambridgeshire, and S. by Bedfordshire; greatest length, N. and S., 28 miles; greatest breadth, E. and W., 23 miles; admin. co., 233,984 ac., pop. 54,125; the parliamentary constitution comprises 12,202 electors. H. is served by the G. N. R., G. N. & G. E. Jt. R., and M. R. About a fourth of the co. (in the NE.) forms a portion of the great "fen" district, the remainder consisting of a succession of gentle hills and dales. Huntingdonshire is almost wholly devoid of trees, and may be described as an agricultural and pastoral co. Scientific farming has greatly stimulated the productiveness of the soil, and the arable farms of the upland districts are peculiarly noted for superior grain. Green crops, also of excellent quality, are obtained, while market gardening and cattle rearing form profitable employments. Willows are the chief product of the fen district. (For agricultural statistics, see APPENDIX.) The Nen, in the N. and NW., and the Ouse, in the interior, are the chief rivers; both are navigable for barges. The geology of Huntingdonshire belongs to the Oolite system: many fossils are found, and the hills on the W. abound with stone brash, or forest marble. With the exception of papermaking and the preparation of parchment, there are no mfrs. of more than local importance. The co. is almost entirely in the diocese of Ely. It contains 105 pars., the mun. bors. of Huntingdon, Godmanchester, and St. Ives. For parliamentary purposes the county is divided into 2 divisions—viz., Huntingdon or Southern, and Ramsey or Northern—each returning 1 member.

Huntingfield, par. and vil., E. Suffolk, 4½ miles SW. of Halesworth; 2146 ac., pop. 306; P.O.

Huntingford, hamlet, 2 miles N. of Gillingham, Dorset.

Huntington.—par. and vil., W. Cheshire, on river Dee, 3 miles SE. of Chester; 1448 ac., pop. 121.—**2. Huntington,** par., W. Herefordshire, on river Arrow, 4 miles SW. of Kington; 1982 ac., pop. 184; P.O.; has ruins of ancient castle; contains the seat of **Huntington Court.**—**3. Huntington,** par., Herefordshire, in NW. of Hereford city; 556 ac., pop. 128.—**4. Huntington,** par., W. Staffordshire, 3 miles E. of Penkridge; 1303 ac., pop. 351; P.O., T.O.—**5. Huntington,** par., North-Riding Yorkshire, with ry. sta. (**Earswick**), N. E. R., on river Foss, 3 miles NE. of York; par., 3018 ac., pop. 639; P.O.; contains the vils. of **East Huntington** and **West Huntington.**

Huntington Castle, seat, near Clonegal, co. Carlow.

Huntington House, seat, in co. and 2 miles NW. of Haddington.

Huntingtower and Ruthvenfield, vil., with ancient castle and extensive bleachfield, in co. and 2½ m. NW. of Perth; pop. 458; P.O., called **Huntingtower;** the castle (originally Ruthven, after the Gowrie Conspiracy Huntingtower) was the seat of the Ruthvens, Earls of Gowrie, and the scene of the "Raid of Ruthven," 1582.

Huntley.—par. and vil., W. Gloucestershire, 4 miles S. of Newent; 1439 ac., pop. 445. **H. Court** is a seat; P.O., T.O.—**2. Huntley,** hamlet, in par. and 1 mile S. of Cheadle, N. Staffordshire.

Huntley Manor, seat, in co. and 7¾ m. NW. of Gloucester.

Huntly.—town (police burgh), and par., with ry. sta., G. N. S. R. (alt., 305 ft.), in Strath Bogie, NW. Aberdeenshire, at the confluence of the Bogie and the Deveron, 41 miles NW. of Aberdeen—par., 12,475 ac., pop. 4899; police burgh and town, pop. 4136; P.O., T.O. Market day, *Thursday.* Huntly has considerable trade in agricultural produce—cattle, grain, eggs, cheese, &c.; it has also some implement-making, and mfrs. of woollen goods. The town contains several fine buildings—Stewart's (the Town) Hall; Scott's Hospital (for the aged); and the schools at the gateway to **Huntly Lodge** (residence of the late Duchess of Gordon). In the vicinity are the ruins of **Huntly Castle,** or Strathbogie Castle (built 13th century, burned and dismantled 1594, rebuilt 1602), the original residence of the earls and marquises of Huntly.—**2. Huntly,** former vil., Berwickshire; it stood on the estate of the Gordons, who, on their removal to the north, bestowed the name upon Huntly in Aberdeenshire. See GORDON.

Huntly Burn.—stream, NW. Roxburghshire; issues from Cauldshiels Loch, and flows NE. through Rhymer's Glen, in the grounds of Abbotsford, to the Tweed, 3 miles W. of Melrose; **Huntleyburn House,** seat, is 1 mile SW. of Melrose.—**2. Huntly Burn,** stream, E. Perthshire; flows SE. past Castle Huntly to the Firth of Tay near Longforgan sta.

Huntly Cot Hills, part of the Moorfoot Hills, 6 m. SE. of Leadburn, Edinburghshire; alt., 1694 ft.

Huntly Glen, ravine, on river Bann, N. co. Down, 1 m. NW. of Banbridge.

Huntly Lodge.—seat, Aboyne, Aberdeenshire.—**2. Huntly Lodge,** Huntly, Aberdeenshire. See HUNTLY.

Huntlywood, ham., Berwicksh., 2 m. W. of West Gordon.
Huntly's Cave, 2 m. N. of Grantown-on-Spey, Elginshire.
Hunton.—par. and vil., N. Hants, 5½ miles S. of Whitchurch; 1075 ac., pop. 81.—**2. Hunton,** par. and vil., mid. Kent, 4½ miles SW. of Maidstone; 2075 ac., pop. 821; P.O., T.O. **H. Court** is a seat.—**3. Hunton,** par., North-Riding Yorkshire, 6 miles NW. of Bedale; 1910 ac., pop. 272; P.O.
Hunton Bridge, hamlet, Herts, 3 miles NW. of Watford; P.O., T.O.
Huntroyde Hall, seat, 3 miles NW. of Burnley, NE. Lancashire.
Hunts. See HUNTINGDONSHIRE.
Hunt's Cross, ry. sta., C. L. C. R., 3 miles NE. of Garston, SW. Lancashire.
Hunts Green, place, 6 miles SE. of Reigate, Surrey.
Huntsham.—par. and vil., NE. Devon, 6 miles NE. of Tiverton; 1737 ac., pop. 214; P.O., T.O.; contains the seat of **Huntsham Court.**—**2. Huntsham,** vil., Herefordshire. See HUNTESHAM.
Huntshaw, par. and vil., N. Devon, 5 miles SE. of Bideford; 2082 ac., pop. 143; P.O.
Huntsland, seat, 4½ miles NE. of Crawley, Sussex.
Huntsmore Park, seat, Bucks; post-town, Uxbridge.
Huntspill, par. and vil., W. Somerset, 5½ miles N. of Bridgwater; 6122 ac., pop. 1387. **H. Court** is a seat.
Huntspill, East, vil., Somerset, 7 m. NE. of Bridgwater.
Huntstile, hamlet, on river Parret, W. Somerset, 3 miles SW. of Bridgwater.
Huntstown House, seat, 4 miles NE. of Lucan, W. co. Dublin.
Huntwick with Foulby and Nostell, par., S. div. West-Riding Yorkshire, 4 miles SE. of Wakefield; 1147 ac., pop. 556. Here is a colliery.
Huntworth, hamlet, W. Somerset, on river Parret, 2 miles SE. of Bridgwater.
Hunwick, eccl. dist. and vil. with ry. sta., N. E. R., Auckland St. Andrew par., S. Durham—dist., pop. 2979; vil., 2½ miles NW. of Bishop Auckland; P.O., T.O.
Hunwick and Helmington, par., S. Durham, 2 m. WNW. of Auckland St. Andrew; 1977 ac., pop. 2483.
Hunworth, par., N. Norfolk, on river Glaven, 2 miles SW. of Holt; 858 ac., pop. 200; P.O.
Hurcars, The, rocks at the entrance to Eyemouth Bay, Berwickshire.
Hurcot, place, S. Wilts, 2 miles N. of Salisbury.
Hurcote, hamlet, W. Somerset, 2 miles E. of Ilminster.
Hurcott.—hamlet, 1½ mile NE. of Somerton, mid. Somerset.—**2. Hurcott,** hamlet, W. Somerset, near Ilminster.
Hurcott Hall, seat, 1½ mile NE. of Kidderminster, Worcestershire.
Hurdcott, hamlet, S. Wilts, 4 m. W. of Wilton; in vicinity is seat of **Hurdcott House.**
Hurden, place, 1 mile NW. of Altarnon, NE. Cornwall.
Hurdick, pl., 1½ m. N. of Kington Magna, Dorset.
Hurdlestown House, co. Meath, 3½ m. SE. of Kells.
Hurdley, hamlet, in co. and 3 miles SE. of Montgomery.
Hurdlow, hamlet and ry. sta., L. & NW. R., N. Derbyshire, 7 miles S. of Buxton; in vicinity is the seat of **Hurdlow House.**
Hurdsfield, par. and vil., forming a north-east suburb of Macclesfield, E. Cheshire; par., 626 ac., pop. 458; in vicinity is the seat of **Hurdsfield House.**
Hurking Stones, castellated rocks crowning Derwent Edge, N. Derbyshire, and 9½ miles W. of Sheffield.
Hurlers, 2 stone circles, Cornwall, 4½ m. N. of Liskeard.
Hurleston, par., W. Cheshire, 2½ miles NW. of Nantwich; 1376 ac., pop. 123.
Hurlet, vil. with chemical works, Renfrewshire, on Levern Water, 3 miles SE. of Paisley; pop. 341; stands in a rich mineral field.
Hurley.—par., vil., and seat, E. Berks, in valley on river Thames, 4 miles NW. of Maidenhead; 4159 ac., pop. 1067; P.O., T.O.; is a picturesque vil. with old timber houses; in its vicinity are the remains of **Hurley Place,** an old house celebrated in the Revolution of 1688 in connection with Richard Lord Lovelace. **H. Lock** is 52¾ m. from Oxford and 59¾ from London Bridge.—**2. Hurley,** vil., N. Warwickshire, 4 miles SW. of Atherstone; P.O.
Hurley, river, SE. co. Meath; flows NE. to the Nanny, 2¼ m. SW. of Duleek.
Hurley Beacon, a summit of the Quantock Hills, W. Somerset, 1 mile NE. of Crowcombe; alt., 1141 ft.
Hurlfield, hamlet, S. div. West-Riding Yorkshire, 3 miles SE. of Sheffield.
Hurlford, town and *quoad sacra* par. with ry. sta., G. & SW. R., Kilmarnock and Riccarton par., Ayrshire—*quoad sacra* par. (partly also in Galston and Kilmarnock pars.), pop. 4854; town (in Kilmarnock and Riccarton pars.), on river Irvine, 2 miles SE. of Kilmarnock; pop. 4601; P.O., T.O.; has ironworks, fire-clay works, and a worsted spinning-mill, and in the vicinity are numerous collieries; alt. of ry. sta., 143 ft.
Hurlingham, place, with ry. sta. (**Putney Bridge and Hurlingham**), Met. Dist. Ry., in Fulham met. bor., co. London. Adjoining the sta. are Hurlingham Grounds, where pigeon-shooting and polo matches take place.
Hurlstone Point, crag, on E. side of Porlock Bay, W. Somerset.
Hurly Hawkin, site of ancient castle, at Liff, Forfarshire, 4½ miles NW. of Dundee.
Hurn, par. and vil. with ry. sta., L. & SW. R., 3 miles NW. of Christchurch, SW. Hants; 6945 ac., pop. 665.
Hurry, hamlet, North-Riding Yorkshire, 6½ miles NW. of Barnard Castle.
Hursey, hamlet, Dorset, 5 miles S. of Crewkerne.
Hursley, par. and vil., Hants, 5 miles SW. of Winchester; 6959 ac., pop. 801; P.O., T.O.; Hursley church was rebuilt in 1848 by the vicar, John Keble (1792–1866), author of the "Christian Year," whose tomb is in the churchyard; in vicinity of vil. is the seat of **Hursley Park.**
Hurst (St. Nicholas).—par. and vil., E. Berks, 3 m. NW. of Wokingham; 2988 ac., pop. 1006; P.O., T.O.—**2. Hurst,** vil., Dorset, 7 miles E. of Dorchester.—**3. Hurst,** hamlet, Herefordshire, 3 m. NE. of Weobly.—**4. Hurst,** par., E. Kent, partly in Romney Marsh, 6½ miles SE. of Ashford; 489 ac., pop. 28; contains **Hurst House,** a noted haunt of smugglers in former times.—**5. Hurst,** hamlet, 2 m. W. of Dartford, W. Kent.—**6. Hurst,** urb. dist., town, and par., SE. Lancashire, within the parliamentary limits of Ashton-under-Lyne; urb. dist. and par., 638 ac., pop. 7145.—**7. Hurst,** pl., N. Northumberland, 5½ miles NE. of Morpeth.—**8. Hurst,** hamlet, Somerset, 2 miles NE. of South Petherton.—**9. Hurst,** hamlet, E. Staffordshire, 3 miles E. of Lichfield.—**10. Hurst,** vil., S. Warwickshire, 4½ m. SW. of Coventry.—**11. Hurst,** hamlet, N. R. Yorkshire, 2 m. NE. of Reeth.—**12. Hurst,** ham., 1½ mile S. of Westbury, W. Shropshire.—**13. Hurst,** eccl. dist., Ashton-under-Lyne par., SE. Lancashire; pop. 6586.
Hurst, Higher, vil., 1 m. NE. of Ashton-under-Lyne, SE. Lancashire.
Hurst, Old, par., Huntingdonshire. See OLD HURST.
Hurst, The, seat, 4 miles S. of Bishops Castle, S. Salop.
Hurst Castle, fortress, S. Hants, on end of narrow peninsula at W. entrance to the Solent, 3½ m. SW. of Lymington; was a place of importance during the Civil War, and was for some days the prison of Charles I. previous to his trial. At rear of the point of fortifications are two lighthouses 85 and 52 ft. high, with occulting and fixed light (Hurst), 76 and 46 ft. above high water, and seen 14 and 12 miles respectively.
Hurst Green, eccl. dist. and vil., NE. Lancashire—dist., pop. 1314; vil., 6½ miles N. of Blackburn; P.O., called **Hurstgreen.**
Hurst House, ¾ m. S. of Henley in Arden, Warwickshire.
Hurstake, hamlet, Isle of Wight, on river Medina, near Newport.
Hurstbourne, ry. sta., L. & SW. R., 2 m. W. of Whitchurch sta., N. Hants.
Hurstbourne Priors, par. and vil., N. Hants, 2 m. S. of Hurstbourne sta. and 3½ miles NE. of Andover; 3249 ac., pop. 341; P.O.; **Hurstbourne Park,** seat of the Earl of Portsmouth, is near the vil.
Hurstbourne Tarrant, par. and vil., N. Hants, on river Swift, 4½ miles NW. of Hurstbourne sta. and 5½ miles N. of Andover; 4842 ac., pop. 743; P.O., T.O.; has church of 12th century.
Hurstgreen.—hamlet, E. Sussex, 7 m. N. of Battle; P.O., T.O.—**2. Hurstgreen,** vil., NE. Lancashire, 6½ m. N. of Blackburn; P.O. See HURST GREEN.
Hursting Down, place, N. Hants, 4½ miles SE. of Winchester.
Hurstley, ham., Herefordshire, 4½ miles SW. of Weobly.
Hurstmonceaux, par. and vil., E. Sussex, 4 miles E. of Hailsham; 6507 ac., pop. 1429; P.O., T.O. Here are the ruins of H. Castle founded about 1440; in the vicinity is the seat of **H. Place.**
Hurston.—hamlet, 2¾ m. NW. of Exeter, Devon.—**2. Hurston,** place, 7 m. SE. of Petworth, W. Sussex.
Hurston Clays, seat, E. Sussex; post-town, East Grinstead.
Hurstpierpoint, par., market town, and seat, E. Sussex,

on eminence, 8 miles N. of Brighton; contains St. John's College, a middle-class school affiliated to St. Nicholas's College, Lancing; par., 5088 ac., pop. 3033; P.O., T.O. Market day, *Tuesday*.

Hurstwood, ham., Lancashire, 2 m. E. of Burnley. See WORSTHORN WITH HURSTWOOD.

Hurtle Pot, cavity, N. div. West-Riding Yorkshire, 2 m. SW. of Ribblehead sta. It contains a very deep pool in which are black trout.

Hurtleton, place, E. Cumberland, near Irthington; has vestiges of Roman wall.

Hurtmore, place, 1½ mile NW. of Godalming, W. Surrey.

Hurts Hall, seat, in S. vicinity of Saxmundham, E. Suffolk.

Hurtwood, place, 2 miles S. of Reigate, Surrey.

Hurtwood Common, 7 m. SW. of Dorking, Surrey.

Hurworth, par., vil., seat, and ry. sta. (**Croft Spa**), N. E. R., S. Durham, 3 m. S. of Darlington—par., 2438 ac., pop. 1377; P.O., T.O.; birthplace of Wm. Emerson (1701–1782), the mathematician.

Hurworth Burn, ry. sta., N. E. R., SE. Durham, 8½ m. N. of Stockton.

Hury, ham., N. R. Yorkshire, 4 miles NW. of Barnard Castle.

Husabost, pl. with pier, W. side of Loch Dunvegan, Skye, Inverness-shire.

Husbands Bosworth, par. and vil., S. Leicestershire, 6 miles SW. of Market Harborough; par., 3560 ac., pop. 741; P.O., T.O.; here the Union Canal passes through a tunnel 1170 yards long.

Husbandtown, vil., Forfarshire, 7 miles NE. of Dundee.

Husborne Crawley, par. and vil., Bedfordshire, 2 miles NE. of Woburn; 1610 ac., pop. 397. **Crawley House** is a seat.

Huscote, hamlet, S. Northamptonshire, 1 mile NW. of Warkworth.

Hushing Well, The, on the coast near Pagham, W. Sussex.

Huskisson, dock and ry. sta., Liverpool Overhead Ry., in N. of Liverpool.

Hussey Green, place, 1 mile S. of Fressingfield, E. Suffolk.

Husthwaite, par. and vil. with ry. sta. (**Husthwaite Gate**), N. E. R., North-Riding Yorkshire, 4 miles N. of Easingwold; 2017 ac., pop. 403; P.O.

Husthwaite Carlton. See CARLTON HUSTHWAITE.

Hut Green, hamlet, E. div. West-Riding Yorkshire, 5¼ miles W. of Snaith.

Hut Island, North Uist par., Outer Hebrides, Inverness-shire, uninhabited.

Hutbank, ham., W. Cumberland, 2 m. SW. of Whitehaven.

Hutcheon Street, ry. sta., G. N. S. R., in city of Aberdeen.

Hutchesontown, dist. in S. of Glasgow. See BLACKFRIARS AND HUTCHESONTOWN.

Hutchison, vil., 1½ m. from Cambuslang, Lanarkshire.

Huthwaite,—hamlet, N. Notts, 3 miles SW. of Mansfield. —**2. Huthwaite,** vil., S. div. W. R. Yorkshire, 3 miles SE. of Penistone; P.O. called **Huthwaite Lane.**

Huttoft, par. and vil., E. Lincolnshire, on eminence, 4 miles E. of Alford; 3450 ac., pop. 469; P.O., T.O.; on the coast, 2 miles E. of vil., is **Huttoft Bank** with coast-guard sta.

Hutton.—par. and vil. with ry. sta. (**Shenfield and Hutton**), G. E. R., S. Essex, 2½ miles NE. of Brentwood; 1699 ac., pop. 629; P.O., T.O. **H. Hall** is a seat.—**2. Hutton,** par., W. Lancashire, 3½ miles SW. of Preston; 2567 ac., pop. 418; P.O.—**3. Hutton,** par. and vil., NW. Somerset, 7 miles NW. of Axbridge; 1877 ac., pop. 303; P.O., T.O.

Hutton.—par. and vil., SE. Berwickshire, on the Border—par., 5516 ac., pop. 750; vil., 7 miles W. of Berwick on Tweed; P.O.; 1½ mile NW. of vil., on the Whiteadder, is **Hutton Hall,** seat of Lord Tweedmouth. The mansion comprises a very ancient peel tower.—**2. Hutton,** par., Dumfriesshire, 7 miles NNE. of Lockerbie; 23,941 ac., pop. 663.

Hutton, Great. See HUTTON MAGNA.

Hutton, High and **Low,** 2 vils., North-Riding Yorkshire, 2½ miles SW. of Malton.

Hutton, New, par., Westmorland, on river Beetha, 4 m. E. of Kendal; 4759 ac., pop. 234.

Hutton, Old, with Holmscales, par., Westmorland, on river Beetha, 4½ miles SE. of Kendal; 3975 ac., pop. 397; P.O. at **Old Hutton.**

Hutton, Priest, par., N. Lancashire. See PRIEST HUTTON.

Hutton, Sand, two pars., North-Riding Yorkshire. See SAND HUTTON.

Hutton, Sheriff, with Cornbrough, par., North-Riding Yorkshire. See SHERIFF HUTTON WITH CORNBROUGH.

Hutton Bonville, par., North-Riding Yorkshire, 4 m. NW. of Northallerton; 1547 ac., pop. 108; contains the seat of **Hutton Bonville Park.**

Hutton Burn, vil., 1½ mile from Roseneath, SW. Dumbartonshire.

Hutton Bushell, par. and vil., North-Riding Yorkshire, 6 m. SW. of Scarborough; par., 3762 ac., pop. 377; P.O.

Hutton Conyers, par., 2 miles NE. of Ripon, North-Riding Yorkshire, on river Ouse; 3212 ac., pop. 194.

Hutton Cranswick, par. and vil. with ry. sta., N. E. R., East-Riding Yorkshire, 3 miles S. of Great Driffield; par., 4741 ac., pop. 907.

Hutton Gate, ry. sta., N. E. R., 2 miles SW. of Guisbrough, N. R. Yorkshire. See HUTTON LOWCROSS.

Hutton Hall, seat, 5 miles NW. of Penrith, Cumberland.

Hutton Hall, seat, Berwickshire. See HUTTON.

Hutton Hang, par., N. R. Yorkshire, 3 miles NE. of Middleham; 590 ac., pop. 25.

Hutton Henry, par., N. Durham, on eminence, 2 miles NW. of Castle Eden; 2017 ac., pop. 2578; P.O.

Hutton John, par. and seat, E. Cumberland, on river Dacre, 2½ miles W. of Dacre; 556 ac., pop. 25.

Hutton Lodge, in co. and 6 miles SE. of Dumfries.

Hutton Lowcross, par. and ham. (ry. sta., **Hutton Gate**), 1½ mile SW. of Guisborough, North-Riding Yorkshire; 1569 ac., pop. 242.

Hutton Magna, par., N. R. Yorkshire, 6½ miles SE. of Barnard Castle; 1303 ac., pop. 130; P.O., T.O.

Hutton Mulgrave, par., North-Riding Yorkshire, 4½ miles WSW. of Whitby; 2558 ac., pop. 95.

Hutton Roof.—par., E. Cumberland, 4½ miles NW. of Penrith; 2641 ac., pop. 147.—**2. Hutton Roof,** par., 3 miles SW. of Kirkby Lonsdale, Westmorland; 2718 ac., pop. 245; P.O.

Hutton Rudby, par. and seat, N. R. Yorkshire, on r. Leven, 4 m. SW. of Stokesley; 2375 ac., pop. 851; P.O., T.O.

Hutton Sessay, par. and vil., North-Riding Yorkshire, 4½ miles SE. of Thirsk; 740 ac., pop. 108.

Hutton Soil, par., E. Cumberland, 5½ miles NW. of Penrith; (including Penruddock), 4483 ac., pop. 382.

Hutton Wandesley, par., N. div. W. R. Yorkshire, 5½ m. W. of York; 1233 ac., pop. 86. **H. Hall** is a seat.

Hutton and Corrie, Dumfriesshire. See HUTTON.

Hutton and Howick, ry. sta., L. & Y. R., N. Lancashire, 2½ miles SW. of Preston.

Hutton in the Forest, par., vil., and seat, E. Cumberland, 6 miles NW. of Penrith; 2462 ac., pop. 239. **H. Hall** is a seat with a peel tower.

Hutton I' the Hay, hamlet, 3 miles SE. of Kendal, Westmorland.

Hutton-le-Hole, par. and vil., North-Riding Yorkshire, on branch of river Rye, 3 miles NW. of Kirkby Moorside; 1086 ac., pop. 248; P.O.

Huttons Ambo, par., seat, and ry. sta., N. E. R., North-Riding Yorkshire, on river Derwent, 3½ miles SW. of Malton; 2899 ac., pop. 376; P.O., T.O.

Huxham.—par. and vil., Devon, 4 miles NE. of Exeter; 779 ac., pop. 136.—**2. Huxham,** hamlet, mid. Somerset, 5 miles S. of Shepton Mallet.

Huxley, par. and vil., W. Cheshire, 3½ miles SW. of Tarporley; 1555 ac., pop. 259; P.O.

Huyton Quarry, vil. with ry. sta., L. & NW. R., 2 miles SW. of Prescot, SW. Lancashire; P.O.

Huyton with Roby, urb. dist., par., and vil., with ry. sta. (**Huyton**), L. & NW. R., 5½ miles E. of Liverpool, SW. Lancashire; urb. dist. and par., 3053 ac., pop. 4661; P.O., T.O.

Hwch, affl. of the Conway, above C. Falls, Denbighshire; is 7 miles long.

Hwylbren, hamlet, Flintshire, 4 miles NE. of Rhuddlan.

Hyam, place, 1½ mile W. of Malmesbury, N. Wilts.

Hydan Dol and **Hydan Uchaf,** 2 hamlets, Montgomeryshire. 3 m. E. of Llanfair Caereinion.

Hyde.—mun. bor., market town, and par., with ry. sta., G. C. R., E. Cheshire, on river Tame, 7½ miles E. of Manchester—mun. bor. (comprising also Godley and Newton pars.), 3081 ac., pop. 32,766; par., 1566 ac., pop. 23,668. Market day, *Saturday*. Hyde owes its rise entirely to the cotton mfrs., which were here greatly stimulated by the convenience of the water power and coal supply of the locality. The town has large factories, ironfoundries and engineering works. A considerable trade is done in felt hats.—**2. Hyde,** hamlet, E. Gloucestershire, 4 miles E. of Winchcomb. See PINNOCK AND HYDE.—**3. Hyde,** hamlet, 1½ mile NE. of Minchinhampton, W. Gloucestershire; in vicinity is the

seat of **Hyde Court.**—**4. Hyde,** hamlet, 4 miles NE. of Fordingbridge, S. Hants.—**5. Hyde,** place, Middlesex, 2 miles SE. of Edgware.—**6. Hyde,** ham., S. Somerset, 4 miles NW. of Yeovil.—**7. Hyde,** hamlet, 5 miles SW. of Highworth, S. Wilts.—**8. Hyde,** par. and vil., 4 m. SE. of Luton, Bedfordshire; 4426 ac., pop. 557.

Hyde, East, eccl. dist. and hamlet, Luton par., Bedfordshire—dist., pop. 368; hamlet, 3½ m. SE. of Luton; **The Hyde** is a seat.

Hyde, North, hamlet, Middlesex, 1 m. SSW. of Southall.

Hyde, West, eccl. dist., Rickmansworth par., Herts; pop. 512.

Hyde Abbey, ruins of ancient abbey at Winchester, N. Hants. The original minster was founded by King Alfred, near the present cathedral, but the ruins now existing are those of the third abbey, a building erected in 1110, on Hyde Mead, to which the bones of Alfred and of several members of his family were removed, having been burned down in Stephen's reign. The abbey was famous for its illuminated MSS.

Hyde Division, The, parliamentary division of Cheshire; pop. 60,939.

Hyde Hall.—seat, in vicinity of Ingatestone sta., W. Essex. **2. Hyde Hall,** seat of the Earl of Roden, 1 mile NE. of Sawbridgeworth, Herts.

Hyde House.—seat, 3 m. NW. of Amersham, Bucks.—**2. Hyde House,** seat, 4 miles NW. of Wareham, Dorset.

Hyde Junction, ry. sta., G. C. R., 1 mile NW. of Hyde sta., E. Cheshire.

Hyde Park, Westminster, London; with the adjoining Kensington Gardens it is nearly 1½ mile long and ¾ mile broad; it is traversed in all directions by pleasant walks and carriage drives, and contains the Rotten Row, the Cyclists' Row, Ladies' Mile, and the Serpentine. The beautifully laid-out flower-beds constitute one of the sights of London. The park contains a Government powder magazine as well as some kiosks where papers, &c., may be bought. A northern entrance to the park is by the Marble Arch.

Hyde Park.—hamlet, S. co. Antrim, 6 miles NW. of Belfast; pop. 181.—**2. Hyde Park,** seat, 2 miles SE. of Killucan, E. co. Westmeath.—**3. Hyde Park,** seat, 5 miles NE. of Gorey, NE. co. Wexford.

Hyde Road, ry. sta., G. C. R., in SE. sub. of Manchester.

Hydehill, Kent. See IDE HILL.

Hydes Pastures, hamlet, N. Warwickshire, 2 miles E. of Nuneaton.

Hydon Clyst, par., E. Devon. See CLIST HYDON.

Hydon Heath, tract, W. Surrey. 3 m. S. of Godalming.

Hykeham, ry. sta., M. R. (for North and South Hykeham), in co. and 3¼ miles SW. of Lincoln. See HYCKHAM.

Hykeham, North, par. and vil. (ry. sta., **Hykeham**), in co. and 3¼ miles SW. of Lincoln; 1979 ac., pop. 551; P.O., called **North Hykeham.**

Hykeham, South, par. (ry. sta., **Hykeham**), 4½ miles SW. of Lincoln, on river Witham; par., 1201 ac., pop. 94.

Hylands, seat, 2 miles SW. of Chelmsford, Essex.

Hylipol, *quoad sacra* par., Tyree par., Argyllshire; pop. 1263.

Hylton, or **Hilton,** par. and vil. with ry. sta., N. E. R., N. Durham, on river Wear, 3 miles W. of Sunderland; 2593 ac., pop. 1715; P.O., T.O.; has shipbuilding, and iron and chemical works; in vicinity of vil. is **Hylton Castle** (13th century); 1 mile distant is the vil. of **North Hylton;** P.O.

Hylton, South, eccl. dist., Bishop Wearmouth par., Durham; pop. 3015.

Hymenstown House, S. co. Tipperary, 5½ m. N. of Caber.

Hynd Castle, ruin, 9 miles NE. of Dundee, Forfarshire.

Hyndal Hill, W. Renfrewshire, 7 m. S. of Greenock; alt., 1244 ft.

Hyndford, estate, Lanarkshire, property of the Carmichael family; contains **Hyndfordbridge-end,** hamlet, on the Clyde, 2½ miles SE. of Lanark. See BRIDGEND.

Hyndhope, seat, in co. and 9½ miles SW. of Selkirk, on Ettrick Water.

Hyndland, dist. and ry. sta., N. B. R., in W. of Glasgow; P.O., T.O.

Hyne, sea lough, S. co. Cork, 3½ m. SW. of Skibbereen. On it stands **L. H. Cottage.**

Hyning, seat, 1½ m. NE. of Carnforth, N. Lancashire.

Hynish, vil., Tiree I., on SW. shore of bay of same name; 1 mile W. is **Ben Hynish,** over 400 ft. high.

Hyreth, vil., Carmarthenshire, 4 m. NE. of Narberth.

Hysker, islet, W. of Rum. See OIGH-SGEIR. Here is a lighthouse, commenced in 1902.

Hyson Green, eccl. dist., Basford, Lenton, and Radford pars., in co. and bor. of Nottingham; pop. 12,273; P.O., T.O.

Hyssington, par. and vil., Montgomeryshire, 6 miles SE. of Montgomery; 1901 ac., pop. 219.

Hystfield, pl., 3 miles SW. of Berkeley, Gloucestershire.

Hythe ("haven")—parl. and mun. bor., market town, watering-place, with ry. sta., SE. & C. R., and Cinque Port, E. Kent, 68 m. SE. of London—parl. bor. (including Folkestone, 5 m. E.), 13,421 ac., pop. 46,619; mun. bor., 2617 ac., pop. 5557. The parliamentary constituency comprises 6098 electors. Market day, *Saturday.* Leland says that Hythe at one time had four parish churches and a fine abbey: that it was formerly a place of some importance is further proved by its having been made one of the Cinque Ports. From 1036 till the reign of Henry VIII. it was the property of the see of Canterbury. Its falling off is due to the harbour having been choked with sand and shingle. A sea wall extends to Sandgate. The town is pleasantly situated, and has some interesting antiquities; is well known through the Government School of Musketry, the rifle butts, &c.; and has two forts, viz., Sutherland and Moncreiff. There is a popular golf course on the Downs between H. and Folkestone. The bor. returns 1 member to Parliament.—**2. Hythe,** hamlet with ry. sta., G. E. R., on river Colne, E. Essex, 1 mile SE. of Colchester.—**3. Hythe,** eccl. dist. and vil., Fawley par., S. Hants, on W. side of Southampton Water—dist., pop. 761; vil., 2½ miles S. of Southampton; P.O., T.O.

Hythe, New, hamlet, mid. Kent, 5 miles W. of Maidstone.

Hythe, St. Leonard, par., E. Kent, co-extensive with mun. bor. of Hythe; 2617 ac., pop. 5557.

Hythe End, hamlet, Bucks, on border of co., 1¼ mile NW. of Staines.

I

I, one of the names of IONA: which see.

I Mor, island, with ecclesiastical ruins, in Sound of Jura, Argyllshire, at mouth of Loch Swin. See also EILEAN MOR.

Iar-Connaught, the southern portion of West co. Galway.

Iarleithd, loch, 11 miles SE. of Kinlochewe, W. Ross and Cromarty.

Iasgair (**An t-Iasgair**), small island, off coast of Skye island, 3 miles NW. of Kilmuir.

Ibber, The, stream, Derbyshire, flowing 7 miles E. to the Rother at Chesterfield.

Ibberton, par., N. Dorset, 7 miles W. of Blandford; 1384 ac., pop. 133; P.O.

Ible, par., 4 miles NW. of Wirksworth, Derbyshire; 424 ac., pop. 33.

Ibris, island, Firth of Forth. See EYEBROUGHTY.

Ibrox, ry. sta., G. & SW. R., and SW. suburb of Glasgow; P.O., T.O.

Ibsley, or **Ibbesley,** par. and vil., S. Hants, on river Avon, 3 miles N. of Ringwood; 1793 ac., pop. 194; P.O.

Ibstock, par. and vil. with ry. sta. (**Heather and Ibstock**), L. & NW. and M. Jt. R., S. Leicestershire, 14 m. SW. of Loughborough; par., 2335 ac., pop. 3922; P.O., T.O.

Ibstone, or **Ipstone,** par. and hamlet, Bucks, 8 miles W. of Wycombe; 1121 ac., pop. 236; P.O.; contains the seat of **Ibstone House.**

Ibthorpe, hamlet, N. Hants, 4½ miles NE. of Andover.

Iburndale, ham., 4 m. SW. of Whitby, N. R. Yorkshire.

Ibworth, hamlet, N. Hants, 2¼ miles SE. of Kingsclere.

Icart Bay and **Icart Point,** on S. coast of Guernsey, Channel Islands, 3 miles SW. of St. Peter Port.

Iccomb, par. and seat, E. Gloucestershire, 2 miles SE. of Stow-on-the-Wold; 671 ac., pop. 29; P.O.

Icening Way, Roman road, Dorset, from Poole to Wimborne Minster.

Icho (or **Ichôt**) **Tower,** old guard tower on an islet in

St. Clement's Bay, Jersey; is occupied as a shooting-lodge. See IKHÔT.

Ickburgh, par., W. Norfolk, on river Wissey, 6 m. NE. of Brandon; 1607 ac., pop. 129.

Ickenham, par., vil., and ry. stas. (**I.**), Met. D. and (**I. and Ruislip**), G. W. & G. C. Jt. R., NW. Middlesex, 2½ miles NE. of Uxbridge; 1464 ac., pop. 347; P.O.

Ickford, par. and vil., Bucks, 4 m. NW. of Thame; 1025 ac., pop. 319; P.O.

Ickham, par. and vil., E. Kent, on river Little Stour, 4½ miles E. of Canterbury; 2219 ac., pop. 549; P.O.

Ickleford, par. and vil., N. Herts, on river Ivel, 2 miles N. of Hitchin; 1036 ac., pop. 577; P.O.; in vicinity is the seat of **Ickleford House.**

Ickles, hamlet, S. div. West-Riding Yorkshire, suburban to Rotherham.

Icklesham, par. and vil., E. Sussex, 5 miles SW. of Rye; 5227 ac., pop. 1447; P.O.

Ickleton, par. and vil., S. Cambridgeshire, on Icknield Street, 5 miles SW. of Linton; 2700 ac., pop. 598; P.O. The seat of **I. Grange** is 2¼ miles SW. of the village.

Ickliford, 2 m. N. of Hitchin, Herts; P.O. See ICKLEFORD.

Icklingham, par., vil., and seat, W. Suffolk, on river Lark, 4 m. SE. of Mildenhall; 6762 ac., pop. 339; P.O.

Icknield Port Road, ry. sta., L. & NW. R., on border of Warwickshire, in W. suburbs of Birmingham.

Icknield Street, ancient Roman road, crossing from E. to SW. of England; began in Norfolk and terminated at Land's End.

Ickornshaw, hamlet, N. div. West-Riding Yorkshire, 6½ miles NW. of Keighley.

Ickwell, hamlet, Bedfordshire, 3 miles NW. of Biggleswade; in vicinity are the seats of **Ickwell Bury** and **Ickwell House.**

Ickworth, par., W. Suffolk, 3 miles SW. of Bury St. Edmunds; 1258 ac., pop. 100; here is **Ickworth House,** seat of the Marquis of Bristol, with park 11 m. in circuit.

Icolmkill, or **I-Columb-Kill.** See IONA.

Icombridge, hamlet, N. Shropshire, near Wellington.

Idbury, par., W. Oxfordshire, 2½ miles SW. of Chipping Norton; 1565 ac., pop. 195.

Iddesleigh, par. and vil., S. Devon, 4 miles NE. of Hatherleigh; 2987 ac., pop. 335; P.O.; gives title to the Earl of Iddesleigh.

Iddinshall, par., W. Cheshire, 8½ miles NE. of Chester; 479 ac., pop. 21.

Iddole, hamlet, S. Carmarthenshire, on river Towy, 4 m. S. of Carmarthen.

Ide, par. and vil., E. Devon, 2 miles SW. of Exeter; 1712 ac., pop. 689; P.O.

Ide Hill, eccl. dist. and hamlet, Chevening, Chiddingstone, and Sundridge pars., W. Kent—dist., pop. 1006; hamlet, 4 miles SW. of Sevenoaks; P.O., T.O.

Ideford, par. and vil., E. Devon, on side of Great Haldon Hill, 2½ miles SE. of Chudleigh; 1440 ac., pop. 254; P.O.

Iden, par. and vil., E. Sussex, on river Rother, 2 miles N. of Rye; 2969 ac., pop. 462; P.O.

Iden Green, hamlet, Kent, 5 miles SE. of Cranbrook.

Idle.—river, Notts; is formed by confluence of Maun and Medden rivers, near Bothamsall, flows E., N., and NE. to the Trent at West Stockwith, and is 30 miles long.—**2. Idle,** par. with ry. sta., G. N. R. (alt., 478 ft.), N. div. W. R. Yorkshire, in co. bor. of Bradford; 1692 ac., pop. 7468; P.O., T.O.; has extensive mfrs. of clothing.

Idle Hill, high level reservoir, Bradford water supply, 5½ m. N. of Bradford—top water area, 1 acre; holding capacity 5½ million gallons.

Idlecombe, hamlet, 3 miles SW. of Newport, Isle of Wight.

Idless, ham., 2 miles NW. of Truro, Cornwall.

Idley, place, Kent, 6 miles SE. of Gravesend.

Idlicote, par., S. Warwickshire, 2½ miles NE. of Shipston-on-Stour; 1419 ac., pop. 75; P.O.; contains the seat of **Idlicote House.**

Idmiston, par. and vil., S. Wilts, 5½ miles NE. of Salisbury; 5492 ac., pop. 544.

Idoch Water, right affluent of river Deveron, near Turriff, Aberdeenshire.

Idridgehay, hamlet with ry. sta., M. R., Wirksworth par., and eccl. dist., partly also in Duffield and Kirk Ireton pars., N. Derbyshire—dist., pop. 446; hamlet, 3 miles S. of Wirksworth; P.O., T.O., at **Idridgehay sta.**

Idridgehay and Alton, par., 3 miles S. of Wirksworth, N. Derbyshire; 1552 ac., pop. 266; P.O., called **Idridgehay.**

Idrigill.—ham. and headland, Skye island, on W. side of Loch Bracadale.—**2. Idrigill,** hamlet and prom., Uig bay, Isle of Skye, 8 m. NW. of Snizort.

Idsford Hill, chalk hill with tumuli, E. Kent, 2 miles N. of Folkestone.

Idstone, place, Berks, 5½ miles NW. of Lambourn.

Idsworth, par., S. Hants, 5 miles NE. of Havant; 1729 ac., pop. 420; contains the seat of **Idsworth Park.**

Idvies, seat, Forfarshire, 3 miles SW. of Guthrie Junction.

Iffley, par. and vil., Oxfordshire—par., 398 ac., pop. 386; vil., 1½ mile SE. of Oxford; P.O. The lock, on river Thames, is 1½ miles S. of Oxford.

Ifield.—par., N. Kent, 2 miles S. of Gravesend; 313 ac., pop. 55.—**2. Ifield,** par. and vil., W. Sussex, on river Mole, 7 miles NE. of Horsham; 4133 ac., pop. 3383; P.O.; contains the seat of **Ifield House.**

Ifold House, seat, 6 m. NW. of Billingshurst, Sussex.

Iford, or **Iver.**—place, 2 miles NW. of Christchurch, S. Hants; P.O.—**2. Iford,** par., E. Sussex, 2½ miles SW. of Lewes; 2199 ac., pop. 179; P.O.; has interesting Norman church; contains the seat of **Iford Manor.**—**3. Iford,** hamlet, N. Wilts, near Bradford; was a Roman settlement. See WESTWOOD WITH IFORD.

Ifton, par., S. Monmouthshire, 6½ miles SW. of Chepstow; 654 ac., pop. 94.

Ifton Heath, hamlet, N. Shropshire, 5 miles NW. of Ellesmere.

Ifton Rhyn, pl., N. Shropshire, 5 miles NE. of Oswestry.

Igborough. See ICKBURGH.

Ightenhill, par., NE. Lancashire, on river Calder, 3 miles NW. of Burnley; 770 ac., pop. 111; P.O.; has coal mines and quarries of excellent stone.

Ightermurragh, par., E. co. Cork, 8 miles SW. of Youghal; 5555 ac., pop. 802; contains part of Castlemartyr.

Ightfield, par. and vil., N. Shropshire, 4 miles SE. of Whitchurch; 1615 ac., pop. 257; P.O.

Ightham, par. and vil., W. Kent, 4½ miles NE. of Sevenoaks; 2611 ac., pop. 1286; P.O., T.O.; on Oldberry Hill, the highest portion of **Ightham Common,** is a Roman camp; in vicinity of vil. are **Ightham Court** and **Ightham Moat,** seats.

Iken, par., E. Suffolk, on river Alde, 5½ miles SE. of Saxmundham; 2662 ac., pop. 279; P.O.; **Iken Cliff** is a favourite resort of excursionists.

Ikeneld Street. See ICKNIELD STREET.

Ikhôt Tower, rock, off St. Clement Bay, Jersey, Channel Islands. See ICHO.

Ilam, par. and vil., N. Staffordshire, in picturesque valley, 5 miles NW. of Ashbourne; 3571 ac., pop. 179; P.O.; in vicinity is the seat of **Ilam Hall.**

Ilanmore, island, in Clew Bay, W. co. Mayo, 6 miles NW. of Westport.

Ilchester, par. and vil., S. Somerset, on river Yeo, 5 miles NW. of Yeovil; 714 ac., pop. 433; P.O., T.O. Market day, *Wednesday.* Ilchester is of ancient origin, and was a Roman station (533 by 326 yards), presumably the Ischalis of Ptolemy; was at one time the chief town in Somerset. It was the birthplace of Roger Bacon (1214–1292), Franciscan monk and philosopher, and gives the title of earl to family of Fox-Strangways.

Ilderton, par., seat, and ry. sta., N. E. R., N. Northumberland, 5 miles SE. of Wooler; 5336 ac., pop. 97.

Ile Abotts. See ISLE ABBOTTS.

Ile Brewers. See ISLE BREWERS.

Ileden, ham. and seat, E. Kent, 2½ miles SW. of Adisham.

Ilen, river, Pembrokeshire, falling into St. Bride's Bay near St. Davids.

Ilen, rivulet, S. co. Cork; flows 12 miles S. to Baltimore Bay.

Ilford, or **Great Ilford.**—urb. dist., par., town, and ry. sta., G. E. R., S. Essex, on river Roding, 3½ miles NE. of Stratford and 7 miles NE. of Liverpool St. sta., London, by rail; urb. dist. and par., 8496 ac., pop. 41,234; P.O., T.O.; contains St. Mary's Hospital, founded in time of Henry II., and refounded by Queen Elizabeth in 1572. It has grown very rapidly of late years as a working men's town.—**2. Ilford,** hamlet, W. Somerset, 2 miles N. of Ilminster.—**3. Ilford,** place, on river Ouse, E. Sussex, 3 miles SE. of Lewes.

Ilford, Little, dist., comprising the two eccl. dists. of St. Barnabas and St. Mary the Virgin, S. Essex, 3 miles NE. of Stratford; pop. 31,030; the City of London Cemetery is here.

Ilford (or **Hillsford**) **Bridges,** place, N. Devon, 2½ miles SE. of Lynton.

Ilfracombe, urb. dist., par., seaport, and market town, with ry. sta., L. & SW. R., N. Devon, on Bristol Channel, 14 miles NW. of Barnstaple; urb. dist. and par., 5627 ac., pop. 8557; P.O., T.O. It is a much frequented

watering-place, principally on account of its sheltered and picturesque position, as well as the salubrity of its atmosphere. There is a harbour for small vessels and a good pier. The Victoria promenade (1888) is a covered-in structure, in which concerts are given; there are two public pleasure grounds. There are good hotels, baths, and a bathing cove. On N. side of harbour is a lighthouse, 29 ft. high, with fixed light (Ilfracombe) 127 ft. above high water and seen 5 miles.

Ilgars, locality, 5 miles N. of Rayleigh, S. Essex.

Ilkerton, hamlet, 2 miles SE. of Lynton, N. Devon.

Ilkeston, mun. bor., market town, and par., with ry. stas., G. N. R. and (**Ilkeston Town**) M. R. (alt., 235 ft.), S. Derbyshire, 8 miles NE. of Derby; mun. bor. and par., 2526 ac., pop. 25,384; P.O., T.O. Market day, *Saturday;* has mfrs. of hosiery and lace, stone bottles, drain pipes, earthenware, and bricks; coal and ironstone are found in the neighbourhood. At Ilkeston is a mineral spring, the properties of which attract numbers of invalids to the town, which was incorporated in 1887.

Ilkeston Division, parliamentary div. of Derbyshire; pop. 84,898.

Ilkeston Junction and Cossall, ry. sta., M. R., on border of Derbyshire and Notts, 8 miles NW. of Trent Junction; P.O.

Ilketshall St. Andrew, par. and vil., E. Suffolk, 4 miles SE. of Bungay; 1718 ac., pop. 373; P.O.

Ilketshall St. John, par., E. Suffolk, 2 miles SE. of Bungay; 755 ac., pop. 72.

Ilketshall St. Lawrence, par., E. Suffolk, 2½ miles SE. of Bungay; 1180 ac., pop. 208.

Ilketshall St. Margaret, par., E. Suffolk, 3 miles SE. of Bungay; 2097 ac., pop. 259; P.O., T.O.

Ilkley, urb. dist., par., and inland watering-place, with ry. stas., M. R. and M. & NE. Jt. R., E. div. W. R. Yorkshire, on river Wharfe, 9 miles SE. of Skipton; urb. dist. and par., 3816 ac., pop. 7455; P.O., T.O.; is beautifully situated, and has some good hydropathic establishments in the neighbourhood. The lower part of the town occupies the site of the Roman *Olicana.*

Illanatnggart, island, in Clew Bay, 4½ miles NW. of Westport, W. co. Mayo; 32 ac., pop. 9.

Illand, ham., W. Cornwall, 2 miles NE. of Northill.

Illannaglashy, island, in Lough Conn, N. co. Mayo; 81 ac., pop. 28.

Illaunaconaun, island, in Lough Corrib, W. co. Galway; 35 ac., pop. 18.

Illaunamid, island, W. co. Galway, 12 miles SW. of Clifden; 29 ac., pop. 3.

Illaunatoo, or **Sorrel Island,** vil., Kilmihil par., SW. co. Clare; pop. 47.

Illaunavoley, prom., estuary of river Shannon, 3 m. N. of Askeaton, co. Limerick.

Illauneeragh, island, in Kilkieran Bay, W. co. Galway; 89 ac., pop. 17.

Illauneeragh, West, island, in Lough Corrib, Kilcummin par., W. co. Galway; 80 ac., pop. 56.

Illaungorm, North, island, Bertraghboy Bay, W. co. Galway; 38 ac., pop. 9.

Illaunimmul, co. Galway. See MUTTON ISLAND.

Illaunmore.—island, in Lough Corrib, W. co. Galway. **2. Illaunmore,** island, in Lough Derg, Kilbarron par., E. co. Clare; 218 ac., pop. 25.

Illauntannig, the largest of "The Seven Hogs," or Magharee Isl., with an early Christian "cashel," at entrance to Tralee Bay, W. co. Kerry; 36 ac., pop. 17.

Illaunurra, island, 8 m. SW. of Clifden, W. co. Galway.

Ill Bell, mt., Westmorland, 4½ miles NE. of Ambleside; alt., 2476 ft.

Illey, par., 1½ mile SE. of Halesowen, E. Worcestershire; 286 ac., pop. 131.

Illington, par., S. Norfolk, 4 miles NW. of East Harling; 1295 ac., pop. 66.

Illingworth, eccl. dist. and vil., Halifax par., N. div. West-Riding Yorkshire—dist., pop. 5257; vil., 2 miles NW. of Halifax; P.O., T.O.

Illion, vil., S. Aran Island, Templecrone par., co. Donegal; 718 ac., pop. 112.

Illiston, old baronial edifice, supposed to have been a royal hunting-seat, and now the property of the Marquis of Linlithgow, Linlithgowshire, on river Almond, 1 mile SE. of Drumshoreland sta.

Illmire, par., mid. Bucks. See ILMER.

Illogan, par. and vil., W. Cornwall, 2½ miles NW. of Redruth; 8493 ac., pop. 8885; P.O.; has tin and copper mines.

Illogan Highway, vil., 1½ m. W. of Redruth, SW. Cornwall; P.O.

Illsfield, par., N. Hants. See ELLISFIELD.

Illston-on-the-Hill, par., in co. and 9 miles SE. of Leicester; 1363 ac., pop. 254.

Illston Grange, seat, 2 m. S. of Illston-on-the-Hill, SE. Leicester.

Illy, par., Worcestershire. See ILLEY.

Ilmer, par., Bucks, 2½ miles NW. of Princes Risborough; 698 ac., pop. 51; contains the seat of **Illmire House.**

Ilmington, par. and vil., Warwickshire, 4 miles NW. of Shipston-on-Stour; 3325 ac., pop. 601; P.O., T.O.

Ilminster, urb. dist., market town, and par., with ry. sta., G. W. R., S. Somerset, on river Isle, 5 miles NE. of Chard; urb. dist. and par., 529 ac., pop. 2287; P.O., T.O. Market day, *Wednesday.* The trade of Ilminster is mostly in flax and tow; there are also mfrs. of ropes, bricks, and tiles. **Ilminster Without,** par., Somerset, adjoining the above; 3550 ac., pop. 848.

Ilsham, eccl. dist., St. Mary Church and Tormoham pars., E. Devon; pop. 1563; forms a NW. suburb of Torquay.

Ilsington.—par. and vil., E. Devon, 7 miles NW. of Newton Abbot; 7843 ac., pop. 886; P.O., T.O.; has an iron mine and some quarries of excellent granite.—**2. Ilsington,** hamlet, Dorset, 3 miles E. of Dorchester; in vicinity is the seat of **Ilsington House.**

Ilsley, East, or **Market Ilsley,** small town and par., mid. Berks, 9 miles NE. of Newbury; 3017 ac., pop. 482; P.O., T.O.; its sheep markets are among the largest in England.

Ilsley, West, par. and vil., mid. Berks, 2 miles NW. of East Ilsley; 3037 ac., pop. 276; P.O., T.O.

Ilston, par., Glamorgan, 6½ miles SW. of Swansea; 3109 ac., pop. 257.

Ilton, par. and vil., W. Somerset, 2 miles NW. of Ilminster; 1668 ac., pop. 325; P.O.

Ilton cum Pott, par. and vil. (Ilton), 2 miles SW. and in urb. dist. of Masham, N. R. Yorkshire; 3015 ac., pop. 103.

Imachar, place, on W. coast of Arran island, Firth of Clyde, 9½ miles SW. of Lochranza Church.

Imber.—hamlet, ¾ mile SW. of Thames Ditton, W. Surrey. —**2. Imber,** par., S. Wilts, 6½ miles NE. of Warminster; 3047 ac., pop. 261.

Imberhorne Manor, seat, ¼ mile W. of East Grinstead, Sussex.

Immingham, par. and vil., N. Lincolnshire, 7½ miles NW. of Grimsby; 4130 ac., pop. 241; P.O.

Imogeely, par., co. Cork. See MOGEELY.

Imokilly Castle, ruin, on Castlemartyr demesne, SE. co. Cork, near Mogeely ry. sta.

Imp Stone, large stone, at boundary between Berks and Hants, in vicinity of Silchester.

Imperial, distillery, Dalbeallie, E. Elginshire.

Imphrick, par., N. co. Cork, on river Awbeg, 3 miles N. of Buttevant; 4111 ac., pop. 401.

Impington, par. and vil., in co. and 2½ miles N. of Cambridge; 1668 ac., pop. 641; P.O.; in vicinity is the seat of **Impington Park.**

Imsworth. See EMSWORTH.

Inagh, or **Dysert.**—par. and hamlet, W. co. Clare, on river Inagh, 9 miles NW. of Ennis; 19,887 ac., pop. 2400; P.O.—**2. Inagh,** mountain lough and glen, 6 miles SE. of Clifden, NW. co. Galway; is 3 miles long.

Inalterie, place with vestiges of ancient edifice, Banffshire, 2½ miles S. of Cullen.

Inane House, seat, NE. co. Tipperary, 2 m. SW. of Roscrea.

Ince.—par. and vil. with ry. sta. (**Ince and Elton**), Birkenhead Ry. (L. & NW. & GW. Jt. R.), W. Cheshire, 7 miles NE. of Chester; 1780 ac., pop. 290; P.O., T.O.; in vicinity is the seat of **Ince Hall.**—**2. Ince,** ry. sta., in par. and 1½ mile SW. of Wigan, SW. Lancashire; P.O., T.O. See INCE-IN-MAKERFIELD.

Ince Blundell, par. and seat, SW. Lancashire, 9 miles N. of Liverpool; 2318 ac., pop. 392.

Ince-in-Makerfield, urb. dist., par., and ry. sta. (**Ince**), L. & Y. R., SW. Lancashire, and sub. of Wigan—urb. dist. and par., 2320 ac., pop. 21,262; P.O., T.O., called **Ince;** has extensive coal mines, also ironworks and forges, cotton mills, and railway waggon works; contains the seat of **Ince Hall.**

Inch*——. See also INIS——, INISH——, INNIS——, and INSH——.

* *Inch* (or *Ennis*) is a Celtic word signifying "island."

Inch.—place, 2½ miles SW. of Fettercairn, Kincardineshire. —**2. Inch,** coast par., NW. Wigtownshire; 30,844 ac., pop. 3874; contains part of the town of Stranraer; Sir John Ross (1777–1856), the Arctic navigator, was a native. —**3. Inch,** island, Alloa par., Clackmannanshire; pop. 7.

Inch. par., E. co. Cork, 5 miles SW. of Cloyne; 3822 ac., pop. 539.—**2. Inch,** par. and hamlet with ry. sta. (**Inch Road**), Londonderry and Lough Swilly and Letterkenny Ry., NE. co. Donegal, 7 miles NW. of Londonderry; 3396 ac., pop. 462; P.O.; the par. includes **Inch Island,** in Lough Swilly.—**3. Inch,** par., mid. co. Down, on river Quoile, 2 miles N. of Downpatrick; 6509 ac., pop. 1017; has remains of a Cistercian abbey, at Inniscourcy, in Lough Strangford.—**4. Inch,** or **Inchfogarty,** par., mid. co. Tipperary, 5 miles NW. of Thurles; 4889 ac., pop. 712; contains **Inch House.**—**5. Inch,** par., S. co. Wexford, 6 miles W. of Taghmon; 1388 ac., pop. 189.—**6. Inch,** hamlet with ry. sta., D. W. & W. R., co. Wexford, and par., partly also in co. Wicklow—par., 6802 ac., pop. 792; P.O., T.O.; hamlet, 5 miles NE. of Gorey.—**7. Inch,** island, in Lough Oughter, co. Cavan.

Inch, North and **South.** See PERTH.

Inch, St. Lawrence, par., in mid. of co. and 7 miles SE. of Limerick; 2203 ac., pop. 281.

Inch, The, peninsula, W. co. Kerry, between Dingle Bay and Castlemaine Harbour.

Inch Castle, ruin, 3 m. E. of Athy, S. co. Kildare.

Inch, East and **West,** two flat tracts, on river Carron, Stirlingshire, 4 miles NE. of Bonnybridge.

Inch House, seat, in co. and SE. vicinity of Edinburgh.

Inch House.—seat, Killarney, co. Kerry.—**2. Inch House,** seat, 5 miles NW. of Thurles, co. Tipperary. See INCH.

Inch Island, in Lough Swilly, Donegal. See INCH.

Inch Road, ry. sta., Londonderry and Lough Swilly and Letterkenny Ry., NE. co. Donegal, 7 miles NW. of Londonderry. See INCH.

Inchaffray Abbey, fragmentary remains, near Madderty sta., 6 miles E. of Crieff, Perthshire; the Abbot of Inchaffray said mass for the Scottish army at Bannockburn.

Inchaghaun, island, in Kilkieran Bay, Killannin par., W. co. Galway; 28 ac., pop. 10.

Inchagoill, isl., in Lough Corrib, co. Galway, 4 m. SW. of Cong; 104 ac., pop. 17; contains interesting church ruins.

Inchamakinna, two islands, in Lough Corrib, co. Galway; 112 ac., pop. 34, and 1 ac., pop. 12.

Inchambo, island, in Lough Corrib, co. Galway.

Inchaquire, vil., co. Kildare, 1½ m. NNE. of Ballitore.

Inchard, river, NW. Sutherland; flows into Loch Inchard near Rhiconich.

Inchavore, riv., flowing into Lough Dan, E. co. Wicklow.

Inchbae Deer Forest, Ross and Cromarty; 21,070 ac.; **Inchbae Lodge** is 6 miles N. of Garve sta.

Inchbare, hamlet with ry sta., C. R., Forfarshire, on the North Esk, 4½ miles N. of Brechin; P.O.

Inchbelly, hamlet, with bridge over the Kelvin, on border of Stirlingshire and detached part of Dumbartonshire, 1 mile NE. of Kirkintilloch.

Inchberry, hamlet, Elginshire, 4½ m. SW. of Fochabers.

Inchbervie, ruin, Perthshire, ½ mile E. of Stanley.

Inchbofin, island, in Lough Ree, r. Shannon, 8 m. N. of Athlone.

Inchbonin, island, with remains of church and monastery, Lough Ree, on river Shannon.

Inchbrakie, seat, 2½ miles E. of Crieff, Perthshire; in the park are the remains of **Inchbrakie Castle,** demolished by Cromwell in 1651.

Inchbrayock (or **Rossie**) **Island,** in mouth of river South Esk, NE. Forfarshire; is included in the parl. burgh of Montrose, with which it is connected by a suspension bridge. It is joined to the mainland on the other side by a stone bridge.

Inchbrook, ham., Gloucestershire, 3½ m. S. of Stroud; P.O.

Inchcailloch, wooded island, in Loch Lomond, Stirlingshire, 3 miles SE. of Luss; has an old churchyard (a burying-place of the Macgregors), and vestiges of an ancient church.

Inchcape Rock. See BELL ROCK.

Inchcleraun ("Quaker Island"), in Lough Ree, SW. co. Longford.

Inchcolm, island, in Firth of Forth, Fife, 1½ mile S. of Aberdour; pop. 4. It has remains of an ancient monastery, including some conventual buildings, a small church, and an octagonal chapter-house, with stone roof; W. of the church is a very ancient oratory or cell.

Inchconnachan (Colquhoun's Island), in Loch Lomond, 1 mile SE. of Luss.

Inchcormac, island, with remains of ancient chapel, NW. Knapdale, in mouth of Loch Swin, Argyll.

Incheruim, island, in Loch Lomond, Stirlingshire, 1½ mile SE. of Luss.

Inchdairnie, seat, Fife, 2 miles S. of Leslie.

Inchdrewer Castle, now a farmhouse, in co. and 3 m. SW. of Banff; was the scene of the tragical death of George, third Lord Banff, in 1713.

Inchenagh, island, in Lough Ree, co. Longford; pop. 19.

Incherky, island, in the Shannon, Lusmagh par., King's co.; pop. 12.

Inches Station, ry. sta., C. R., 6 miles SW. of Douglas, Lanarkshire; alt., 770 ft.

Inchfad, island, in Loch Lomond, Stirlingshire, near Balmaha pier.

Inchgalbraith, island, with ruins of old castle, in Loch Lomond, 6½ miles WNW. of Drymen and near Rossdhu House.

Inchgarth, seat, near Cults sta., in co. and 3 miles SW. of Aberdeen.

Inchgarvie, seat and island, in Firth of Forth, Fife, between North and South Queensferry; was at one time a State prison; is now a support of the Forth Bridge; pop. 3.

Inchgower Distillery, near Buckie, Banffshire.

Inchicore, hamlet and ry. sta., G. S. & W. R., in co. and 2 m. W. of G. P. O., Dublin; P.O., T.O.; there are here the railway works and stores of the G. S. & W. R.

Inchiconnan, par., N. co. Clare, 6 miles NE. of Ennis; 17,438 ac., pop. 1635; contains Crusheen, with ry. sta., and **I. Lough,** 1½ m. long.

Inchigeelagh, par., lakes, and vil. (also called Carrigleagh), W. co. Cork, on river Lee, 9 m. SW. of Macroom—par., 45,415 ac., pop. 3484; vil., pop. 238; P.O., T.O. The village is a fishing resort of anglers on Lough Allua.

Inchinabacky, par., E. co. Cork, 2 miles NW. of Castlemartyr; 1475 ac., pop. 149.

Inchinnan, par., N. Renfrewshire, on river Clyde; 3347 ac., pop. 573; P.O., T.O.; the church, on the site of a very old building, is on the Black Cart, 1 m. W. of Renfrew.

Inchiquin.—island, in Lough Corrib, 5 m. W. of Headford, N. co. Galway; 282 ac., pop. 72.—**2. Inchiquin,** lough, SW. co. Kerry, 6½ m SW. of Killorglin.—**3. Inchiquin,** lough, co. Clare, with good trout fishing, and ruined castle, 1 m. NW. of Corofin.

Inchirourke House, seat, co. Limerick, 1 m. S. of Askeaton.

Inchkeith, island, in Firth of Forth, Fife, 4 m. N. of Leith; pop. 55; is fortified with batteries and is one of the defences of the Forth. **Inchkeith Lighthouse,** on summit of island, is 58 ft. high, with revolving light 220 ft. above high water, and seen 21 miles.

Inchkenneth, island, with seat, at mouth of Loch-na-Keal, Mull island, Argyllshire; belonged to the monks of Iona, and has the ruins of a very old church. Inchkenneth figures prominently in Dr. Johnson's visit to the Hebrides.

Inchlaw, hill, Fifeshire, 4 m. S. of Newport; alt., 626 ft.

Inchlonaig, island, in Loch Lomond, 1 mile E. of Luss.

Inchmahome, island, in Lake of Menteith, SW. Perthshire, 8 m. SSW. of Callander; has remains of a priory of the 13th century. Inchmahome was the temporary residence of the young Mary Queen of Scots before her removal to France.

Inchmarlo House, seat, NW. Kincardineshire, near river Dee, 2 miles NW. of Banchory.

Inchmarnock, island, on W. side of Bute island, Firth of Clyde; pop. 19; has remains of a chapel dedicated to St. Marnock.

Inchmartine House, seat, Perthshire, 1 mile W. of Inchture.

Inchmickery, small island, in Firth of Forth, between Cramond island and Inchcolm.

Inchmoan, island, in Loch Lomond, 1½ mile SE. of Luss.

Inchmore, pl., N. Inverness-shire, 11 miles SW. of Fortrose.

Inchmore.—isl., with abbey ruins, in Lough Gowna, N. co. Longford, 4½ miles NW. of Granard.—**2. Inchmore,** isl., in Lough Ree, W. co. Westmeath, 6 miles N. of Athlone.

Inchmurrin, island, at S. end of Loch Lomond, Dumbartonshire, 2¼ miles N. of Balloch pier; is the most southerly and the largest of the Loch Lomond islands, being 5½ miles in circuit. Inchmurrin contains the ruins of Lennox Castle, and is preserved as a deer park.

Inchnacardoch, pl. and shooting-lodge, near Fort Augustus, Inverness-shire.

Inchnadamph, hamlet with inn, SW. Sutherland, at SE. end of Loch Assynt; is frequented by anglers and tourists; the par. church of Assynt is at Inchnadamph.

Inchrory, pl., S. Banffshire, 6 miles S. of Tomintoul.

Inchrye Abbey, seat, Fife, on Lindores Loch, 2½ miles SE. of Newburgh.

Inchtavannach (Monk's Island), in Loch Lomond, 1 mile SE. of Luss; anciently contained a monastery.

Inchterf, hamlet, 2 miles ESE. of Milton of Campsie, Stirlingshire.

Inchture, par. and vil. with ry. sta. (**Inchture Village**), C. R., Carse of Gowrie, Perthshire; 4123 ac., pop. 552; P.O., T.O.; a branch line runs from Inchture Village to Inchture Station, 1½ mile SE.; **Inchture Station,** ry. sta., C. R., 13 miles NE. of Perth and 8 SW. of Dundee; P.O.

Inchtuthil, plateau with site of Roman camp, Perthshire, on left bank of river Tay, and 7 miles ESE. of Dunkeld.

Inchydoney, island in Clonakilty Bay, S. co. Cork; pop. 37. See also ISLAND.

Inchyolaghan, par., co. Kilkenny. See CASTLEINCH.

Inchyra, vil. with harbour, and seat, on river Tay, in co. and 5 miles E. of Perth.

Incomb, hamlet, 2 miles from Ivinghoe, Bucks.

Indall, sea inlet, SW. Islay, SW. Argyllshire.

India Docks, East and **West,** met. bor. of Poplar, co. London. The E. I. Docks cover 32 ac. and lie to the E. of the Isle of Dogs; the W. I. Docks cover nearly 300 ac. and occupy the whole of the Isle of Dogs.

Indian Queens, vil., E. Cornwall, 9½ m. SW. of Bodmin.

Inellan, Argyllshire. See INNELLAN.

Inganess,* prom., Westray, Orkney, 6 miles N. of Rousay.

Inganess Bay, Mainland, Orkney, 4½ m. S. of Shapinshay.

Ingard, headland, on W. side of Ballyteige Bay, S. co. Wexford.

Ingardine, Upper and **Lower,** places, S. Shropshire, 10 miles NE. of Ludlow.

Ingarsby, hamlet, Leicestershire. See INGERSBY.

Ingatestone and Fryerning, par. and vil. with ry. sta. (**Ingatestone**), G. E. R., W. Essex, 6 miles SW. of Chelmsford and 23½ miles NE. of London; par., 4133 ac., pop. 1748; P.O., T.O.; the vil. is partly in Fryerning par.; in vicinity is the seat of **Ingatestone Hall.**

Ingbirchworth, par. and vil., 2 miles NW. of Penistone, S. div. W. R. Yorkshire; 1105 ac., pop. 274. Here is a reservoir for the Barnsley water supply.

Ingersby, or **Ingarsby,** hamlet with ry. sta., G. N. R., in co. and 5½ m. NE. of Leicester; in **Ingersby Hall** is preserved the bed on which Wolsey died.

Ingersley Hall, seat, 2½ miles NE. of Macclesfield, Cheshire.

Ingerthorpe, par. and seat, 4 miles SSW. of Ripon, N. div. W. R. Yorkshire; 512 ac., pop. 49.

Ingestre, par., vil., and ry. sta., G. N. R., in co. and 4 miles NE. of Stafford, on river Trent; 879 ac., pop. 120; P.O.; gives the title of viscount to the Earl of Shrewsbury, whose seat, **Ingestre Hall,** is in the par.

Ingham.—par. and vil., in co. and 8 miles NW. of Lincoln; 2126 ac., pop. 473; P.O., T.O.—**2. Ingham,** par. and vil., N. Norfolk, 1½ mile NE. of Statham and 16 miles NE. of Norwich; 1516 ac., pop. 446. Here is **Ingham Old Hall.**—**3. Ingham,** par. and ry. sta., G. E. R., W. Suffolk, 4 miles N. of Bury St. Edmunds; 1830 ac., pop. 252; P.O.

Ingleborough Mountain, N. div. West-Riding Yorkshire, 8 miles NW. of Settle; alt., 2373 ft.; its base is 30 miles in circuit, and on the summit are traces of an ancient camp. **Ingleborough Cave,** at south skirt of mountain, is of great extent, and abounds with stalactites, stalagmites, and other natural formations. The cave throughout its entire length is traversed by a streamlet.

Ingleby.—par., S. Derbyshire, on river Trent, 7 miles NE. of Burton-on-Trent; 925 ac., pop. 92.—**2. Ingleby,** ry. sta., N. E. R., North-Riding Yorkshire, 3 miles E. of Stokesley and 14½ miles SE. of Stockton. See INGLEBY GREENHOW.—**3. Ingleby,** Lincolnshire. See SAXILBY WITH INGLEBY.

Ingleby Arncliffe, par., North-Riding Yorkshire, 8 miles NE. of Northallerton; 1892 ac., pop. 237; here is the seat of **Ingleby Manor.**

Ingleby Barwick, par., North-Riding Yorkshire, 3 miles SE. of Stockton-upon-Tees; 1519 ac., pop. 124.

Ingleby Cross, hamlet, North-Riding Yorkshire, 8 miles NE. of Northallerton; P.O.

Ingleby Greenhow, par., vil., and ry. sta. (**Ingleby**), North-Riding Yorkshire, 14½ miles SE. of Stockton by rail; 7010 ac., pop. 442; P.O. **Ingleby Hall** is a seat.

Ingleby, High and **Low,** 2 adjoining hams., W. Lincs, 1½ mile N. of Saxilby.

Ingles Batch, hamlet, E. Somerset, 4 miles SW. of Bath.

Inglesham, par. and vil., N. Wilts, on river Thames, near Lechlade; 1238 ac., pop. 131.

Inglethorpe, hamlet, Rutland, near Stamford sta.

Inglethorpe Manor, seat, 2½ m. SE. of Wisbech, W. Norfolk.

Ingleton.—par. and vil., S. Durham, 7 miles SW. of Bishop Auckland; 847 ac., pop. 311; P.O.—**2. Ingleton,** par. and vil. with ry. stas., L. & NW. and M. Rys., N. div. W. R. Yorkshire, 4 m. NW. of Clapham and 14¼ m. SE. of Sedbergh by rail; 17,509 ac., pop. 1672; P.O., T.O.; is an interesting place to geologists and a good centre for visitors to the limestone scenery of the county.

Ingleton Fells, eccl. dist., N. div. West-Riding Yorkshire; another name for CHAPEL-LE-DALE: which see.

Inglewhite, hamlet, N. Lancashire, 6 miles SE. of Garstang; P.O.; has large fairs for cattle and sheep.

Inglewood Forest, Cumberland; extended from Penrith to Carlisle, was 60 m. in circuit, and abounded with deer and other game; its possession was contested by Scots and English until 1237; it continued as a royal forest until the reign of Henry VIII., and was given by William III. to the first Earl of Portland.

Inglewood House, seat, 2 m. SE. of Hungerford, Berks.

Inglisgreen. See SLATEFORD AND INGLISGREEN.

Inglishcombe. See ENGLISHCOMBE.

Inglismaldie, old castle, seat of the Earl of Kintore, SW. Kincardineshire, near river North Esk, 6 miles SW. of Laurencekirk.

Ingliston.—place, in co. and 2½ miles SW. of Forfar.—**2. Ingliston,** place with shale oilworks, and seat, Edinburghshire, 1½ m. N. of Ratho.

Ingmanthorpe, hamlet, E. div. West-Riding Yorkshire, 2 miles NE. of Wetherby; in vicinity is the seat of **Ingmanthorpe Hall.**

Ingmire Hall, seat, near Sedbergh sta., N. div. West-Riding Yorkshire,

Ingoe, par. and vil., S. Northumberland, 9 miles NE. of Hexham; 2136 ac., pop. 95.

Ingol, ham., N. Lancashire. See LEA ASHTON, INGOL, &c.

Ingoldisthorpe, par., vil., and seat, W. Norfolk, 9 miles NNE. of King's Lynn; 1350 ac., pop. 328; P.O.

Ingoldmells, par. and vil., E. Lincolnshire, 12 miles NE. of Spilsby; 1253 ac., pop. 160; P.O.; on the coast is a small headland called **Ingoldmells Point.**

Ingoldsby, par. and vil., S. Lincolnshire, 8 miles SE. of Grantham; 2367 ac., pop. 261; P.O.; near the vil. is an ancient circular camp, 500 ft. in diameter.

Ingon Grange, seat, S. Warwickshire, 3 miles NE. of Stratford on Avon.

Ingram, Linhope, Greenshawhill, and Hartside, par., N. Northumberland, 12 miles W. of Alnwick; 7158 ac., pop. 77.

Ingrave, par. and vil., S. Essex, 2 miles SE. of Brentwood; 1822 ac., pop. 528.

Ingrebourne, stream, 8 m. long, S. Essex, flowing past Rainham to the Thames, 2 m. N. of Erith.

Ingress Abbey, seat, on river Thames, W. Kent, near Greenhithe; was built of stones from Old London Bridge.

Ingrow, vil. with ry. stas., M. and G. N. Rys., 1 mile SW. of Keighley, N. div. West-Riding Yorkshire; P.O., T.O.

Ingrow Lane, near Ingrow vil., N. div. West-Riding Yorkshire.

Ingrow cum Hainworth, eccl. dist., Keighley and Bingley pars., N. div. West-Riding Yorkshire; pop. 9749.

Ings, hamlet, Westmorland, 2 miles E. of Windermere.

Ings, North, hamlet, North-Riding Yorkshire, 9 miles SW. of Malton.

Ingsdon House, seat, 4 miles NW. of Newton Abbot, E. Devon.

Ingthorpe, hamlet, Rutland, 2 miles NW. of Stamford.

Ingthorpe Grange, seat, 6 miles W. of Skipton, N. div. West-Riding Yorkshire.

Ingworth, par. and vil., N. Norfolk, on river Bure, 2 miles N. of Aylsham; 523 ac., pop. 143; P.O.

Inholm, hamlet, W. Sussex, 8 miles NW. of Chichester.

Inholmes, seat, 3 miles N. of Hungerford, Berks.

Inhouse, vil., near Mossbank, Mainland island, Shetland.

Inhurst, place, N. Hants, 4 miles NE. of Kingsclere.

Inis——, and **Inish——.** See also INCH——, INNIS——, and INSH——.

* *Ing*, used as a prefix in English names, is the A.S. word for "meadow."

Inish, island, in Ballyteige Bay, S. co. Wexford; 114 ac., pop. 6.

Inishail, island, with old ecclesiastical ruins and cemetery, in Loch Awe, Argyllshire, 2½ miles SW. of Kilchurn Castle. See GLENORCHY AND INISHAIL.

Inishakillen, island, in Clew Bay, W. co. Mayo.

Inishal, island, W. coast of co. Donegal, 3 miles W. of Dunglow; 70 ac., pop. 37.

Inishanboe, island, in Lough Corrib, Kilcummin par., co. Galway; 22 ac., pop. 6.

Inishannon, par. and vil. with ry. sta. (**Upton and Inishannon**), C. B. & S. C. R., S. co. Cork, 2¾ miles NE. of Bandon and 15½ miles SW. of Cork, on river Bandon —par., 7151 ac., pop. 1396; vil., pop. 263; P.O., T.O. The Bandon becomes navigable here.

Inishard, island, in Lough Mask, 5 m. SW. of Ballinrobe, S. co. Mayo; 259 ac., pop. 17.

Inishargy, par., E. co. Down, on Lough Strangford; 5857 ac., pop. 1437; contains Kircubbin.

Inishark, island, Inishbofin par., NW. co. Galway; 615 ac., pop. 129.

Inishbarna, island, Ballynakill par., NW. co. Galway; 22 ac., pop. 8.

Inishbarra, island, in Kilkieran Bay, between Lettermore and Gorumna, W. co. Galway; 267 ac., pop. 134.

Inishbee, island, in Clew Bay, W. co. Mayo; 56 ac., pop. 18.

Inishbeg. — island, in Roaringwater Bay, 4 m. S. of Skibbereen, S. co. Cork; 370 ac., pop. 17.—**2. Inishbeg,** island, in Lough Arrow, 5 miles N. of Boyle, co. Sligo; 19 ac., pop. 5.—**3. Inishbeg,** island, NW. co. Donegal, 3 miles S. of Tory island.

Inishbiggle, island, in Achill Sound, NW. co. Mayo; 629 ac., pop. 135. There is a coastguard sta.

Inishbofin.—insular par., NW. co. Galway, off the entrance to Ballynakill Harbour; 3151 ac., pop. 891; P.O.; comprises **Inishbofin Island** (2374 ac., pop. 762), and some smaller islands.—**2. Inishbofin,** island, in Gweedore Bay, NW. co. Donegal; 297 ac., pop. 150. Here is a coastguard sta.

Inishcaltra, par., co. Clare, 12 miles N. of Killaloe; 9471 ac., pop. 797; includes Holy Island, in Lough Derg.

Inishcarra, par., in co. and 8 miles W. of Cork, on r. Lee; 10,190 ac., pop. 1634; P.O., called **Innisearra.**

Inish Conra, island, in Lough Erne, co. Fermanagh; 6 ac., pop. 4.

Inishcoe, island, in the Atlantic, 5½ m. NW. of Dunglow, W. co. Donegal; 109 ac., pop. 11.

Inishcoog, island, in Lough Mask, 5 m. SW. of Ballinrobe, S. co. Mayo; 82 ac., pop. 13.

Inishcorker, island, in river Fergus, 14 m. SSW. of Ennis, S. co. Clare; 211 ac., pop. 6.

Inishcorkish, island, in Lough Erne, co. Fermanagh; 46 ac., pop. 7.

Inishcottle, island, in Clew Bay, 5½ m. NW. of Westport, W. co. Mayo; 25 ac., pop. 27.

Inishcreenry, island, in Lough Erne, co. Fermanagh; 133 ac., pop. 7.

Inishcrough, island, in Lough Erne, Derrybrusk par., co. Fermanagh; 11 ac., pop. 5.

Inishcrevan, island, in Upper Lough Erne, 4 m. SW. of Lisnaskea, co. Fermanagh; 60 ac., pop. 3.

Inishcrone, vil., W. co. Sligo, 8 miles N. of Ballina; pop. 307; P.O., T.O., called **Innisrone.**

Inishdegil-more, small island, off Killary Harbour, co. Mayo; 32 ac., pop. 11.

Inishdoney, island, in Lough Erne, 5 m. SW. of Irvinestown, co. Fermanagh; 40 ac., pop. 11.

Inishdooey, island, near Inishbofin, NW. co. Donegal.

Inishdoorus, island, in Lough Corrib, 5 miles SW. of Cong, N. co. Galway; 161 ac., pop. 16.

Inisheeny, island, in Westport Bay, W. co. Mayo; 27 ac., pop. 21.

Inisheer, island (forming par.), one of the Aran group, SW. co. Galway, 17 miles SW. of Spiddal; 1400 ac., pop. 483; P.O., T.O., called **Inishere; Inisheer Lighthouse,** on S. point of island, is 112 ft. high, with fixed light 110 ft. above high water and seen 15 miles.

Inishettia, island, Kilcummin par., W. co. Galway; 67 ac., pop. 8.

Inisherk.—island, in Upper Lough Erne, 4 m. WSW. of Newtown Butler, co. Fermanagh; 238 ac., pop. 14.—**2. Inisherk,** island, W. co. Galway, in Kilkieran Bay, and W. of Furnace island; 71 ac., pop. 32.

Inisherkin, island, in Clew Bay, W. co. Mayo.

Inishfallen, wooded island, in Lower Lake of Killarney, and 2 m. SW. of Killarney, co. Kerry; has ruins of St. Finian's Abbey (6th cent.), where the "Annals of Innisfallen" were written.

Inishfarnard, island, at mouth of Kenmare river, W. co. Cork; pop. 25.

Inishfendra, island, in Upper Lough Erne, co. Fermanagh, 5 miles SW. of Newtown Butler.

Inishfree, Upper, island, in Inishfree Bay, a little SW. of Gweedore Bay, W. co. Donegal; 341 ac., pop. 190. **Inishfree, Lower,** another small island, is near.

Inishglora, isl., 6 m. SE. Belmullet, co. Mayo; 60 ac.

Inishgort.—island, in Clew Bay, W. co. Mayo, 7½ miles NW. of Westport; 31 ac., pop. 9. **Inishgort Lighthouse,** on S. point of island, is 26 ft. high, with fixed light (Inishgort) 36 ft. above high water and seen 10 miles. —**2. Inishgort,** small island, NW. coast of co. Galway, a little SW. of Inishbofin.

Inishgowla, island, in Clew Bay, 4½ miles NW. of Westport, W. co. Mayo; 32 ac., pop. 24.

Inishkea, North and **South,** 2 islands, 2 m. W. of the Mullet, NW. co. Mayo — North Inishkea, 552 ac., pop. 159; South Inishkea, 388 ac., pop. 130.

Inishkeel, par., W. co. Donegal; 101,362 ac., pop. 8340; contains Glenties; also **Inishkeel Island,** in Gweebarra Bay; 80 ac., pop. 4.

Inishkeen.—island, in Upper Lough Macnean, 9 miles E. of Manorhamilton, co. Fermanagh. — **2. Inishkeen,** island, in Lough Erne, 2 m. SE. of Enniskillen, co. Fermanagh; 260 ac., pop. 28. — **3. Inishkeen,** par., with ry. sta. (**Inniskeen**), G. N. I. R., cos. Louth and Monaghan, 5 miles W. of Dundalk; 6206 ac., pop. 2527.

Inishkeeragh, island, 6 m. NW. of Dunglow, W. co. Donegal; 46 ac., pop. 88.

Inishkenny, par., in co. and 5 miles SW. of Cork; 3857 ac., pop. 486; contains the ruins of an abbey.

Inishlackan, island, in Roundstown Bay, W. co. Galway; 142 ac., pop. 132.

Inishleague, island, in Upper Lough Erne, 8 miles SSE. of Enniskillen, co. Fermanagh; 122 ac., pop. 8.

Inishloe, island, in river Fergus, 12 miles S. of Ennis, S. co. Clare; 131 ac., pop. 43.

Inishlounaght, par., cos. Tipperary and Waterford, on river Suir, 2 m. WSW. of Clonmel; 9377 ac., pop. 1087.

Inishlyre, island, Clew Bay, 6 m. WNW. of Westport, co. Mayo; 52 ac., pop. 47. Here is a coastguard sta.

Inishmaan.—island (forming par.), the middle island of the Aran group, SW. co. Galway, 16 miles SW. of Spiddal; contains Dun Conor, an ancient fort with huge walls, and Kilcanonagh, an ancient church (13 by 8½ ft.); 2252 ac., pop. 421; P.O.—**2. Inishmaan,** island, in Lough Mask, 5 miles W. of Ballinrobe, W. co. Mayo; contains church ruins.

Inishmacnaghtan, island, in river Fergus, 5 m. SW. of Newmarket on Fergus, S. co. Clare.

Inishmacowney, island, in river Fergus, 12 m. SW. of Ennis, S. co. Clare; 234 ac., pop. 37.

Inishmacsaint ("island of the plain of sorrel"), par., cos. Donegal and Fermanagh; 44,078 ac., pop. 6865; contains Bundoran and part of Ballyshannon.

Inishmagrath, par., mid. co. Leitrim, 7 miles SE. of Drumahaire; 23,413 ac., pop. 4220.

Inishmaine, island, in Lough Mask, 4 m. WSW. of Ballinrobe, S. co. Mayo; 269 ac., pop. 20.

Inishmeane, island, near Gweedore Bay, W. co. Donegal, 11 miles N. of Dunglow.

Inishmicatreer, island, in Lough Corrib, Killannin par., W. co. Galway; 254 ac., pop. 58.

Inishmore.—island (forming par.), the largest island of the Aran group, SW. co. Galway, 30 miles SW. of Galway; 7635 ac., pop. 1959; P.O., T.O., at Kilronan. The island measures about 9 miles by 2 miles; its greatest elevation is less than 400 ft. The island contains Dun Aengus, a large fort standing on a precipitous cliff, 250 ft. high; it is rectangular, has three lines of huge walls, and covers 30 acres. The inhabitants are employed chiefly in fishing.—**2. Inishmore,** or **Deer,** island, in river Fergus, Kilchreest par., S. co. Clare; 462 ac., pop. 51.—**3. Inishmore,** island, in Lough Oughter, Urney par., co. Cavan; 496 ac., pop. 109.—**4. Inishmore,** island, in Lough Arrow, Killadoon par., co. Sligo; 44 ac., pop. 3. —**5. Inishmore,** island and vil., Upper Lough Erne, co. Fermanagh; P.O.

Inishmot, par., NE. co. Meath, 2 miles SE. of Drumcondra; 1437 ac., pop. 142.

Inishmulclohy, or **Coney,** island, in Sligo Bay; 383 ac., pop. 64.

Inishmuck, island, in Lough Oughter, Urney par., co. Cavan; 128 ac., pop. 26.

Inishmurray, island, in Donegal Bay, Ahamlish par., N. co. Sligo; 209 ac., pop. 69.

Inishnabo, island, Drumholme par., S. co. Donegal; 5 ac., pop. 22.

Inishnakillew, island, in Clew Bay, Kilmeena par., co. Mayo; 64 ac., pop. 41.

Inishnee, island, in Roundstone Bay, Moyrus par., W. co. Galway; 886 ac., pop. 323.

Inishodriscol, or **Hare Island,** in Roaringwater Bay, Aghadown par., SW. co. Cork; 380 ac., pop. 317.

Inishore, island, in Lough Erne, Agalurcher par., co. Fermanagh; 9 ac., pop. 2.

Inishowen Head, prom., 300 ft. high, NE. co. Donegal, on W. side of the entrance to Lough Foyle; **Inishowen Lighthouses,** on Dunagree Point, Inishowen Head, are 49 and 74 ft. high, with 2 fixed lights (Inishowen) 67 and 92 ft. above high water, and seen 13 and 15 miles.

Inishpat, island, Drumholme par., S. co. Donegal; 17 ac., pop. 5.

Inishraher, island, in Westport Bay, W. co. Mayo; 29 ac., pop. 11.

Inish Rath (formerly Coney), island, Lough Erne, co. Fermanagh; 16 ac., pop. 2.

Inishshark, island, NW. co. Galway. See INISHARK.

Inishsirrer, island, NW. co. Donegal, 3 m. SW. of Bloody Foreland.

Inishtooskert, isl., co. Kerry, 5 m. WSW. of Clogher Head.

Inishtrahull, island, 9 miles NE. of Malin Head, NE. co. Donegal; 113 ac., pop. 65; **Inishtrahull Lighthouse,** on NE. part of island, is 42 ft. high, with revolving light (Inishtrahull) 181 ft. above high water and seen 18 miles. Here is a wireless telegraph and Lloyds signal station.

Inishtravin, island, Moyrus par., W. co. Galway; 192 ac., pop. 89.

Inishtubbrid, island, in Clew Bay, 5 m. W. of Newport, W. co. Mayo; 47 ac., pop. 15.

Inishturk.—island, in Upper Lough Erne, Aghalurcher par., co. Fermanagh; 37 ac., pop. 15.—**2. Inishturk,** island, Omey par., W. co. Galway; 136 ac., pop. 95.—**3. Inishturk,** island, Kilgeever par., SW. co. Mayo. There is a coastguard sta.—**4. Inishturk,** island, Kilmeena par., W. co. Mayo.

Inishvickillane, island, Dunquin par., W. co. Kerry; 199 ac., pop. 6.

Inisidgen Point, extreme NW. point of St. Mary's, Scilly Islands.

Inispollan, Grange of, par., E. co. Antrim, 4 m. NW. of Cushendall; 934 ac., pop. 38.

Inistioge, par. and vil., E. co. Kilkenny, on river Nore, 5 m. SE. of Thomastown ry. sta.—par., 9741 ac., pop. 1343; vil., pop. 449; P.O., T.O. Market day, *Saturday.* The river is here crossed by a bridge of ten arches.

Inistrynich House, seat, on NE. shore of Loch Awe, Argyllshire, 5 miles SW. of Dalmally.

Inisvouls, Great and **Little,** 2 small islets, in E. of Scilly Islands.

Injebreck, picturesque place, Isle of Man, between Colden and Garraghan mountains, 7 m. NW. of Douglas.

Inkberrow, par. and vil., E. Worcestershire, near the boundary with Warwickshire, 5½ m. W. of Alcester; 6879 ac., pop. 1461; P.O., T.O.

Inkerhall, hamlet, in Sherwood Forest, N. Notts, 5 m. E. of Mansfield.

Inkerman, vil., with ironstone mines, Paisley par., Renfrewshire, 1½ mile NW. of Paisley; pop. 589; P.O.

Inkersall, ham., W. Nottinghamshire, 5 miles NE. of Mansfield.

Inkersall, West, place, N. Derbyshire, 4½ miles NE. of Chesterfield.

Inkerson Fen, place, S. Lincolnshire, 12 miles S. of Holbeach.

Inkford, ham., E. Worcestershire, 8½ m. S. of Birmingham.

Inkpen, par. and vil., SW. Berks, 4 m. SE. of Hungerford; 2886 ac., pop. 658; P.O.; near the vil. is **Inkpen Hill,** the highest chalk down in England; alt., 1011 ft.

Inkstack, pl., N. Caithness, 3 m. SE. of Dunnet.

Inky Tor, eminence in Dartmoor, Devon.

Innellan, *quoad sacra* par. and vil., with steamboat pier, Argyllshire, on Firth of Clyde, 3¾ miles S. of Dunoon and 30 m. by river from Glasgow—par., pop. 1007; vil., pop. 761; P.O., T.O.; was founded in 1843, and rapidly rose to importance among the watering-places on the Clyde; **Innellan Hill** is 935 ft. high.

Inner Dowsing, light-vessel. See DOWSING.

Inner——. See also INVER——.

Inner Hebrides. See HEBRIDES.

Inner Lough, co. Monaghan, 2 m. NE. of Cootehill.

Inner Sound, 3 m. to 6 m. broad, between Applecross and Raasay, W. Isles.

Inner Temple, par. in co. and in city of London; 11 ac., pop. 127. The Inner Temple is an Inn of Court with three Inns of Chancery dependent on it.

Innergellie House, seat, Fife, 1¼ mile NE. of Anstruther.

Innerhadden House, seat, Perthshire, at E. end of Loch Rannoch, 1 mile SE. of Kinloch Rannoch.

Innerleithen, town (police burgh) and par. with ry. sta., N. B. R. (alt., 465 ft.), Peeblesshire, on Leithen Water, near its influx to the Tweed, 6¼ miles SE. of Peebles and 33½ miles S. of Edinburgh by rail—par., 24,021 ac., pop. 3659; burgh and town pop., 2181; P.O., T.O.; is one of the seats of the Scottish woollen mfr. Innerleithen is a watering-place in some repute from its mineral springs; it has generally been identified with the "St. Ronan's Well" of Scott's romance. It is a convenient centre for anglers; there is a golf course in the vicinity.

Innerleven, Fife. See BUCKHAVEN, also DUBBYSIDE.

Innermessan Moat, circular mound, once surrounded by a fosse, Wigtownshire, on E. side of Loch Ryan, 2 miles NE. of Stranraer. Innermessan is the site of an important mediæval town, and also, it is now commonly supposed, of the ancient Rerigonium (usually written Beregonium), a seat of the Caledonian tribe Novantæ. The farmhouse stands on the site of Innermessan Castle, built in the 15th century.

Innerpeffray, ry. sta., C. R., 2¼ miles E. of Crieff, Perthshire; 1½ mile SE. of sta., on river Earn, are the ruins of the castle and chapel, the latter of which has long been the burying-place of the Drummonds; beside the chapel is an endowed school with a valuable library, founded in 1691.

Innertig. See KIRKCUDBRIGHT-INNERTIG.

Innervar Cottage, in Glen Lyon, Fortingall par., Perthshire, 13 miles W. of Aberfeldy.

Innerwell House, seat, E. Wigtownshire, on Innerwell Bay, 3½ miles NE. of Garlieston.

Innerwick, coast par. and vil. with ry. sta., N. B. R., E. Haddingtonshire; 13,147 ac., pop. 782; P.O., T.O.; the sta. is 1¼ mile E. of the vil. and 4½ miles SE. of Dunbar; 1 mile E. of vil., on the edge of a precipitous glen, are the ruins of **Innerwick Castle,** burned by the Duke of Somerset, 1548.

Innerwick House, seat, in Glen Lyon, Perthshire, 18 miles W. of Aberfeldy.

Innerwick in Glenlyon. See GLENLYON.

Innes House, seat (17th century), in co. and 5 miles NE. of Elgin; was formerly the seat of the Innes family, which in 1812 succeeded to the dukedom of Roxburghe.

Innfield, vil., S. co. Meath. See ENFIELD.

Innimore Lodge, Mull island, Argyllshire, 4 miles from Pennyghael.

Inninmore Bay, Sound of Mull, Argyllshire, on the Morvern coast, 3½ miles ESE. of Ardtornish Point.

Innis——. See also INCH——, INIS——, INISH——, and INSH——.

Innis Head, small headland, W. Cornwall, 3 miles NE. of Lizard Head.

Innisandaimh and **Innisdamff.** See INCHNADAMPH.

Innisboffin, 14 miles by sea from Letterfrack, NW. co. Galway. See INISHBOFIN.

Inniscarra, 3 miles W. of Ballincollig, S. co. Cork; P.O. See INISHCARRA.

Innischonain, island and seat, at NE. end of Loch Awe, Argyllshire, 1¾ mile SW. of Kilchurn Castle.

Innischonell, island, in Loch Awe, Argyllshire, 8 miles NE. of Ford Pier at SW. end of loch; contains the ruins of Ardchonell Castle, long the stronghold of the Duke of Argyll's ancestors.

Inniscleen, pl., 4 m. from Castlederg, W. co. Tyrone; P.O.

Inniscrone, 8 miles N. of Ballina, W. co. Sligo; P.O., T.O. See INISHCRONE.

Inniserrech, or **Innis-shearraich,** island, with old chapel and burying-ground, in Loch Awe, Argyllshire, near Portinisherrich.

Innisfallen, co. Kerry. See INISHFALLEN.

Innisfraoch. See FRAOCH EILEAN.

Innishannon, ry. sta., C. B. & S. C. R., 2¾ miles NE. of Bandon, co. Cork; P.O., T.O. See INISHANNON.

Inishinny, small island, E. of Aran Island, co. Donegal; 62 ac., pop. 9.

Innishliroo, island, in Loch Erne, Kinawley par., co. Fermanagh; 13 ac., pop. 5.

Innishlught, island, in Lough Erne, Kinawley par., co. Fermanagh; 49 ac., pop. 5.

Inniskeen, ry. sta., G. N. I. R., 7½ miles W. of Dundalk, W. co. Louth; P.O., T.O.

Inns of Court, The, London, are—Inner Temple, Middle Temple, Lincoln's Inn, and Gray's Inn; they are very ancient, and form a sort of legal university.

Inny, river, E. Cornwall; rises near Camelford, and flows 15 miles E. to the Tamar.

Inny.—river, cos. Westmeath and Longford; rises in Lough Sheelin, flows 40 miles SW. through Loughs Derravaragh and Iron, and falls into Lough Ree, 3 miles W. of Ballymahon.—**2. Inny,** rivulet, S. co. Kerry; flows 15 miles SW. to Ballinskelligs Bay.

Inny Junction, ry. sta., M. G. W. R., N. co. Westmeath; 10½ miles NW. of Mullingar.

Insch, par. and vil. with ry. sta., G. N. S. R., Garioch dist., Aberdeenshire—par., 8370 ac., pop. 1408; vil., 13½ miles SE. of Huntly and 27½ miles NW. of Aberdeen; pop. 610; P.O., T.O.; has monthly cattle fairs; alt. of ry. sta., 415 ft.

Insh——. See also INCH——, INIS——, INISH——, and INNIS——.

Insh, *quoad sacra* par. and vil., partly in Alvie par. but chiefly in Kingussie and Insh par., Inverness-shire—par., pop. 317; vil., 5 miles NE. of Kingussie; P.O., T.O.; 1½ mile N. of vil., on river Spey, is **Loch Insh.**

Inshes House, seat, in co. and 2½ miles SE. of Inverness; on the estate are quarries of excellent sandstone.

Inshewan, seat, Forfarshire, on river South Esk, 4½ miles NE. of Kirriemuir.

Inshlaggan, place, Glen Garry, Inverness-shire, 2 miles W. of west end of Loch Garry.

Inshoch Castle, old baronial fortalice, in co. and 3½ miles E. of Nairn.

Insington, hamlet, W. Worcestershire, 4½ miles S. of Hagley.

Inskip with Sowerby, par. and vil., N. Lancashire, 9 m. NW. of Preston; 2984 ac., pop. 450; P.O., called **Inskip.**

Inst, ham., SW. Gloucester, 3½ miles SW. of Thornbury.

Instack, ham., N. Caithness-shire, 11 miles E. of Thurso.

Instow, par. and vil. with ry. sta., L. & SW. R., N. Devon, 2½ miles NE. of Bideford; 1699 ac., pop. 634; P.O., T.O.

Instow Quay, hamlet, 1 mile SW. of Instow, N. Devon.

Intake, vil., S. div. West-Riding Yorkshire, 3 miles SE. of Sheffield; P.O.

Intwood, par. and vil., Norfolk, 3½ miles SW. of Norwich; 628 ac., pop. 43; contains the seat of **Intwood Hall.**

Inver——*. See also INNER——.

Inver.—vil., Perthshire, at the confluence of the Bran and the Tay, 1 mile SW. of Dunkeld; birthplace of Neil Gow (1727–1807), violinist and composer of Scottish music.—**2. Inver,** fishing vil., on S. side of Dornoch Firth, NE. Ross and Cromarty, 6 miles E. of Tain.—**3. Inver,** river, SW. Sutherland; issues from W. end of Loch Assynt, and flows 6 miles SW. to Loch Inver.—**4. Inver,** pl., 3 m. from Crathie par., S. Aberdeenshire; P.O.

Inver.—par., E. co. Antrim, on Lough Larne; 1773 ac., pop. 1424; contains part of Larne.—**2. Inver,** coast par. and hamlet with ry. sta., Donegal Ry., S. co. Donegal, on river Inver and Inver Bay (4 miles by 2 miles); 36,811 ac., pop. 6590; P.O., T.O.; contains Mount Charles.—**3. Inver,** hamlet, 6 m. NE. of Belmullet, NW. co. Mayo, on Broad Haven.

Inver, Loch, arm of the sea, 9 m. NE. of Dorney, Sutherlandshire.

Inveraillort, seat, SW. Inverness-shire, at influx of river Ailort to Loch Ailort, 28 miles W. of Fort William.

Inveralian, *quoad sacra* par., Cromdale par., Elginshire and Inverness-shire; pop. 2587; **Inveralian House** is 1½ m. S. of Grantown.

Inveraliochy, *quoad sacra* par. and fishing vil., Rathen par., NE. Aberdeenshire—par., pop. 1565; vil., 3½ miles SE. of Fraserburgh; pop. 656; P.O., T.O.; 1½ mile S. of vil. is **Inveraliochy Castle,** an old stronghold of the Comyns.

Inveramsay Junction, ry. sta., G. N. S. R., in co. and 20½ m. NW. of Aberdeen and 3¾ NW. of Inverurie; alt., 235 ft.

* "Inver" is a Celtic word and signifies "a river confluence," or "a creek at the mouth of a river."

Inveran, hamlet with inn, S. Sutherland, on river Shin, 1½ m. NW. of Inversshin; P.O., T.O.

Inveran Lodge, NW. Ross and Cromarty, at NW. end of Loch Maree, 2 miles SE. of Poolewe.

Inveraray, parl., royal, and mun. burgh, par., and county town of Argyllshire, at the lower end of a small bay where the river Aray falls into Loch Fyne, 15 miles SW. of Dalmally, 67½ miles NW. of Glasgow, and 9 miles S. of the head of Loch Fyne—par., 46,887 ac., pop. 1369; parl. burgh, pop. 662; royal burgh, pop. 723; mun. burgh and town, pop. 678; P.O., T.O. Inveraray, before the rise of Oban, was the principal town in the Western Highlands. During the summer it has daily communication by steamboat with Glasgow and Greenock, and by coach with Dalmally, Tarbet, and Loch Eck (by ferry to St. Catherine's, on the E. side of Loch Fyne). The chief industry is the herring fishing, and Inveraray is the head of the fishery district between Campbeltown and Rothesay. The burgh unites with Ayr, Irvine, Campbeltown, and Oban in returning 1 member to Parliament; its parliamentary constituency consists of 130 electors. In the northern vicinity is **Inveraray Castle** (built 1744–61, restored 1879–80), seat of the Duke of Argyll; it stands in an extensive and finely wooded park, which attracts great numbers of tourists. The town originally stood on the N. side of the bay, clustering around the old baronial castle (15th century), of which no vestige remains; it was made a burgh of barony in 1472, and a royal burgh in 1648.

Inverardoch, seat, S. Perthshire, near the influx of the Ardoch to the Teith, in SE. vicinity of Doune.

Inverardran, seat, W. Perthshire, near Crianlarich sta.

Inverarish, pl., Raasay island, W. Inverness-shire.

Inverarity, par., in co. and 4 miles S. of Forfar; 11,067 ac., pop. 823.

Inverarnan, place, on border of Perthshire and Dumbartonshire, 2 miles N. of Ardlui pier at head of Loch Lomond, and 10 miles N. of Tarbet.

Inverasdale, hamlet, NW. Ross and Cromarty, on W. side of Loch Ewe, 4½ m. NW. of Poolewe; P.O., T.O.

Inveravon.—par. and hamlet, Banffshire—par., 48,965 ac., pop. 2201; the hamlet is at the confluence of the Avon and the Spey, 1½ mile NE. of Ballindalloch sta.—**2. Inveravon,** place with old ruin (supposed to be on site of Roman station), in co. and 3 miles NW. of Linlithgow, near mouth of river Avon.

Inverawe House, seat, Argyllshire, on river Awe, 1½ mile E. of Taynuilt sta.

Inverbervie, parl., royal, and mun. burgh, with ry. sta. (**Bervie**), N. B. R., Bervie par., Kincardineshire—parl. and mun. burgh, pop. 1207; royal burgh, pop. 2523. Inverbervie received its first charter from David II. in 1341. Coutts (1731–1822), the famous banker, was a native. It unites with Montrose, Arbroath, Brechin, and Forfar in returning 1 member to Parl. See BERVIE.

Inverbraan House, near Dunkeld, Perthshire.

Inverbreakie, seat, Ross and Cromarty, 1 mile N. of Invergordon.

Inverbroom, seat, NW. Ross and Cromarty, near head of Loch Broom, 8 miles SW. of Ullapool.

Inverbrothock, *quoad sacra* par., Arbroath and St. Vigeans par., Forfarshire; pop. 4976; comprises part of Arbroath.

Invercannich, hamlet with inn, NW. Inverness, 17 m. SW. of Beauly, at the confluence of the Cannich with the Glass, which is here spanned by an iron bridge, erected 1892.

Invercanny, estate, NW. Kincardineshire, at confluence of Canny Burn with river Dee, 2 miles W. of Banchory; at Invercanny is one of the reservoirs for the water supply of Aberdeen; holding capacity, 12,000,000 gallons.

Invercarron House. See INVERCHARRON.

Invercassley Bridge, at mouth of river Cassley, Creich par., S. Sutherland.

Invercauld House, old baronial edifice (15th century) with modern tower, seat of the Farquharsons, SW. Aberdeenshire, in the Dee valley, 1½ mile NE. of Braemar; from Invercauld House the Earl of Mar summoned the clans in 1715; **Invercauld Deer Forest** embraces 20,220 ac.

Inverchaolain, par., in S. of Cowall dist., Argyllshire; 29,321 ac., pop. 334; the church is on the E. side of Loch Striven, 6 miles NW. of Toward.

Inverchapel, landing-place at foot of Loch Eck, Cowall, Argyllshire, 5½ miles NW. of Strone.

Invercharron House, N. Ross and Cromarty, near mouth

of river Carron, 1 mile N. of Ardgay; at Invercharron Montrose made his last stand, 27th April 1650.

Inverchroskie House, on Ardle water, NE. Perthshire, 2 miles NW. of Kirkmichael.

Invercoe, seat of Lord Strathcona and Mount Royal, Argyllshire, at influx of river Coe to Loch Leven, 2 miles NE. of Ballachulish.

Inverdruie, vil., NE. Inverness-shire, at the confluence of the Druie with the Spey, near Aviemore sta.; in vicinity is **Inverdruie House.**

Inverdunning House, 1½ m. SE. of Dunning, Perthshire.

Inverebrie, place, Aberdeenshire, 3 miles NW. of Ellon.

Invereighty, seat, in co. and 3½ miles SW. of Forfar.

Inverernan, seat, SW. Aberdeenshire, at confluence of Ernan Water with river Don, 18 miles SW. of Rhynie.

Invererne, Gaelic name of FINDHORN: which see.

Invererne House (formerly **Tannachy**), seat, 1½ mile NW. of Forres, Elginshire, and 1 mile from mouth of river Findhorn.

Inverernie House, seat, on river Nairn, in co. and 7 miles SE. of Inverness.

Invereshie House, seat, E. Inverness-shire, at the confluence of the Feshie and the Spey, 1 mile SE. of Kincraig sta.; **Invereshie Deer Forest** embraces 9270 ac.

Inveresk, coast par. and vil. with ry. sta., N. B. R., NE. Edinburghshire—par., 5169 ac., pop. 14,650; vil., on river Esk, in S. vicinity of Musselburgh and 6½ miles E. of Edinburgh by rail, pop. 501; the par. contains the town of Musselburgh, with **Inveresk House, Inveresk Lodge,** and **Inveresk Paper Mills;** the prætorium of the Roman station at Inveresk (the site of which is partly occupied by the parish church) has yielded some interesting antiquities.

Inveresragan, place at mouth of river Esragan, on N. side of Loch Etive, Argyllshire, 2 m. NW. of Bonawe.

Inverewe House, seat, NW. Ross and Cromarty, on Loch Ewe, 1 mile N. of Poolewe. The shootings embrace a deer forest and extend to 13,000 acres.

Inverey, hamlet, with remains of ancient fortalice of the Farquharsons, SW. Aberdeenshire, at the confluence of Ey Water with river Dee, 5 miles W. of Braemar.

Inverfarigaig, landing-place, on E. side of Loch Ness, at mouth of river Farigaig, in co. and 17 miles SW. of Inverness; P.O.; at **Inverfarigaig Pass,** near mouth of river Farigaig, is a memorial stone to Dr. Bryce, the geologist, killed there in 1877.

Inverfolla, place, with ancient obelisk, on N. side of Loch Creran, Argyllshire, 2 miles SE. of Appin.

Invergarry, hamlet with ry. sta. (2 m. SW., near the foot of L. Oich), Invergarry and Fort Augustus Ry., Inverness-shire, on W. side of Loch Oich, and at mouth of river Garry, 7 m. SW. of Fort Augustus; P.O., T.O.; in vicinity is **Invergarry House,** a modern mansion; also, on Craig-an-Fhithich ("Rock of the Raven," the war-cry of the clan), the ruins of **Invergarry Castle,** the ancient stronghold of the Macdonnells of Glengarry, burned by the Duke of Cumberland in 1746.

Invergelder, pl., SW. Aberdeenshire, 1¼ mile SW. of Balmoral.

Invergeldie Lodge, 5 m. NW. of Comrie, Perthshire.

Inverglen House, on E. side of Loch Fyne, Argyllshire, near Strachur pier.

Invergloy, seat, 4 m. N. of Spean Bridge, Inverness-shire.

Invergordon, police burgh and small seaport town with ry. sta., H. R., and ferry, E. Ross and Cromarty, on N. side of Cromarty Firth, 13 miles NE. of Dingwall, and 12¾ SW. of Tain—burgh and town, pop. 1047; P.O., T.O.; is a thriving place, and has fine sea bathing, some small industries, and a good harbour; 1 mile NW. is **Invergordon Castle,** seat of Macleod of Cadboll.

Invergowrie, vil. with ry. sta., C. R., Forfarshire, on Firth of Tay, 3½ miles W. of Dundee, and 17½ miles E. of Perth; here Alexander I. embarked on his escape from assassination at the palace of Liff; its ruined church is said to have succeeded a church of the early part of the 8th century, founded by St. Boniface; 1½ mile NE. of sta. is **Invergowrie House.** The vil. is now known as MYLNEFIELD FEUS: which see.

Inverguseran House, Knoydart dist., W. Inverness-shire, on Sound of Sleat, 5 miles SE. of Isle Ornsay.

Inverichnie, pl., NE. Banffshire, 2½ m. S. of Macduff.

Inverie, ham. and seat, Knoydart dist., W. Inverness-shire, on Inverie Bay, Loch Nevis, 10 m. SE. of Isle Ornsay.

Inverin, 8 miles W. of Spiddal, W. co. Galway; P.O.

Inverinan Lodge, Argyllshire, on W. side of Loch Awe, 13 m. S. of Taynuilt.

Inverinate, hamlet and seat, SW. Ross and Cromarty, on N. shore of Loch Duich, 10 miles SE. of Lochalsh; P.O.

Inverkeillor, coast par. and vil. with ry. sta., N. B. R., E. Forfarshire—par., 10,240 ac., pop. 1397; vil., on Lunan Water, 6 miles N. of Arbroath; P.O., T.O., called **Inverkeilor.**

Inverkeithing, parl., royal, and mun. burgh, par. and *quoad sacra* par., Fife—par., 4027 ac., pop. 3468; *quoad sacra* par. (including part of Dunfermline par.), pop. 2912; parl. burgh, pop. 1909; royal burgh, pop. 1504; mun. burgh and town with ry. sta., N. B. R., on Inverkeithing Bay, Firth of Forth, 3¾ miles SE. of Dunfermline and 13¼ miles NW. of Edinburgh by rail; pop. 1965; P.O., T.O. Market day, *Monday.* Inverkeithing is a royal burgh of ancient date, having a charter from William the Lion. A house is still pointed out as the residence of Annabella Drummond (1340–1403), the widowed queen of Robert III., and near it vestiges have been discovered of a monastery. The church, except the Middle Pointed tower, is modern, but contains an old font, one of the finest in Scotland. The harbour, at spring tides, admits vessels of 200 tons. Shipbuilding is carried on and there are mfrs. of leather, paper, and ropes. Inverkeithing is one of the Stirling District of Parliamentary Burghs, which returns 1 member.

Inverkeithny, par. and vil., Banffshire—par., 7641 ac., pop. 769; vil., on r. Deveron, 7 m. SW. of Turriff; P.O.

Inverkindie, hamlet, Aberdeenshire, at the confluence of Kindie Burn with the Don, 10 miles SW. of Rhynie.

Inverkip, or **Innerkip,** coast par. and vil. with ry. sta., C. R., W. Renfrewshire—par. (containing town of Gourock); 12,476 ac., pop. 7263; vil., near the influx of the Kip to the Firth of Clyde, 6 m. SW. of Greenock and 28¾ miles W. of Glasgow by rail; pop. 369; P.O., T.O.; Inverkip is a small watering-place.

Inverkirkaig, hamlet, Sutherland, on SW. border of co., at mouth of river Kirkaig.

Inverlael Lodge, at head of Loch Broom, NW. Ross and Cromarty, 6 miles SE. of Ullapool. See GLENBEG.

Inverlaidnan, ham., E. Inverness-shire, 3 m. WSW. of Carr Bridge.

Inverlair, seat, Inverness-shire, 8 miles E. of Spean Bridge.

Inverleith, N. suburb of Edinburgh; contains the Royal Botanic Gardens and Inverleith public park.

Inverliver House, on W. side and near head of Loch Awe, Argyllshire, 1½ mile NE. of Ford pier.

Inverlochy Castle, ruin, SW. Inverness-shire, on river Lochy, near its influx to Loch Linnhe, 1½ mile NE. of Fort William; is traditionally a royal Pictish seat; the battle of Inverlochy, in which Montrose defeated Argyll, was fought 2nd February, 1645; 3 miles NE. of Fort William is the modern **Inverlochy Castle,** seat of Lord Abinger.

Invermallie, pl., SW. Inverness-shire, at mouth of river Mallie, in S. shore of Loch Arkaig, 2 m. W. of E. end of loch.

Invermark Castle, ruined tower, long a seat of the Lindsays, adjacent to Lochlee Church, N. Forfarshire, at confluence of Water of Mark and Water of Lee, 17 m. NW. of Edzell; in vicinity is **Invermark Lodge,** the shooting quarters of the Earl of Dalhousie; **Invermark Deer Forest** embraces about 20,000 ac., or, including the grouse ground, 30,000 ac.

Invermay, seat, 1½ mile SE. of Forteviot sta., SE. Perthshire; stands on May Water, amid the "Birks of Invermay;" near the modern house are the remains of an old baronial fortalice.

Invermore, seat, at Larne, E. co. Antrim.

Invermoriston, hamlet with inn and pier, at mouth of Glen Moriston, Inverness-shire, on W. side of Loch Ness, 6 miles NE. of Fort Augustus; P.O., T.O., called **Glenmoriston;** in vicinity is **Invermoriston House,** an old mansion modernised; **Invermoriston Deer Forest** embraces 17,220 ac. See GLENMORISTON.

Invermossat, hamlet, at confluence of Mossat Burn and river Don, Aberdeenshire, 6 miles W. of Alford.

Invernahavon, ancient battlefield, where the clans Cameron and Mackintosh fought in 1386, at the confluence of the Truim and the Spey, Inverness-shire, 6 miles SW. of Kingussie.

Invernauld Lodge, S. Sutherland, on river Oykell, 7 miles NW. of Invershin sta.

Invernaver, ham., N. Sutherland, near mouth of r. Naver.

Inverneil, seat, Argyllshire, on Loch Fyne, 2½ miles S. of Ardrishaig.

Inverness, parl., royal, and mun. burgh, seaport, and market town, with ry. sta., H. R., par., co. town of Inverness-shire, and cap. of the Northern Highlands, at NE. end of Caledonian Canal, on river Ness, near its confluence with the Inner Moray Firth, 108 miles from Aberdeen, 144¾ from Perth, 192½ from Edinburgh, and 584¼ from London by rail—par., 28,425 ac., pop. 27,046; parl. burgh, pop. 21,177; royal and mun. burgh, pop. 21,249; town, pop. 23,066. The parliamentary constituency contains 4372 electors. Market days, *Tuesday* and *Friday*. Large vessels can unload at the quays, and a considerable trade in sheep, wool, and agricultural produce is carried on with Aberdeen, Leith, and London by way of the Moray Firth, and with Glasgow, Liverpool, and Ireland by way of the Caledonian Canal. (For shipping statistics, see APPENDIX.) Inverness is the headquarters of the H. Ry. Company, and their workshops here give employment to many of the inhabitants. The annual Highland athletic gathering known as the Northern Meeting takes place here in September and attracts large numbers of visitors. The industries are varied, though not extensive; they include shipbuilding, iron-founding, and the mfr. of woollen cloth. At Millburn, outside the burgh, is a distillery. Inverness has several good schools and handsome public buildings; among the former is the academy, incorporated by royal charter in 1792, and liberally endowed; among the latter are the episcopal cathedral of St. Andrew (Decorated Gothic), erected in 1866, and the Town Hall. There are extensive barracks about one mile from the town, Inverness being the regimental depôt of the King's Own Cameron Highlanders; in front of the railway station is a monument erected in 1893 to the memory of the officers and men of this regiment who fell in the Egyptian campaign (1882–87). The site of the old castle is now occupied by the county buildings, a fine castellated structure containing the court-house and jail. On the N. side of the town are some remains of the fort erected by Cromwell. Inverness is a place of great antiquity. It was one of the Pictish capitals; was made a royal burgh by William the Lion; was sacked by Donald of the Isles in 1411; was visited by James I. (who is said to have held a Parliament at Inverness) in 1427, and by Queen Mary in 1562; was taken by Cromwell in 1649; and was destroyed by Prince Charles Edward Stuart in 1746. The Inverness District of Parliamentary Burghs (consisting of Inverness in Inverness-shire, Nairn in Nairnshire, Forres in Elginshire, and Fortrose in Ross and Cromarty) returns 1 member.

Inverness-shire, maritime co. in NW. of Scotland; is bounded N. by Ross and Cromarty and the Inner Moray Firth, NE. by Nairnshire and Elginshire, E. by Banffshire and Aberdeenshire, SE. by Perthshire, S. by Argyllshire, and W. by the Atlantic; area, 4211 sq. m. or 2,695,037 ac. Civ. co., pop. 90,104 or 21 persons to each sq. mile; admin. co., pop. 68,619. The parliamentary constituency contains 9850 electors. Inverness-shire is the largest county in Scotland. It consists of 2 portions, insular and mainland. The insular portion embraces the island of Skye, the St. Kilda group, and the whole chain of the Outer Hebrides, except Lewis. (See HEBRIDES.) The mainland portion—intersected NE. and SW. by Glen More nan Albin and the Caledonian Canal—consists almost entirely of mountain, loch, and glen. Ben Nevis (4406 ft.), in the SW., at Fort William, is the highest mountain in Great Britain. The principal lochs are Loch Ness, Loch Arkaig, Loch Oich, Loch Lochy, Loch Laggan, and Loch Ericht, Loch Garry, and Loch Quoich. The W. coast is indented by Loch Hourn, Loch Nevis, and Loch Moidart. The principal rivers are the Spey, the Ness, and the Beauly, on all of which are valuable salmon fisheries. With the exception of the northern seaboard, the glens contain nearly all the fertile land, and only a small proportion of the total acreage is under tillage, all the rest being wood and forest, heath, and stony waste. The prevailing industry is sheep farming; there are some distilleries. (For agricultural statistics, see APPENDIX.) The county is largely under deer forests, and there are numerous moors and shootings, upon which game of all sorts is abundant. Inverness-shire is traversed by military roads (constructed in the 18th century), by the Caledonian Canal, and in the N. and E. by the Highland Ry. Gaelic is very generally spoken. The county (insular and mainland) contains 33 pars. and part of one other; the parl. and royal burgh of Inverness (part of Inverness Burghs—1 member), and police burghs of Fort William and Kingussie. It returns 1 mem. to Parliament.

Invernoaden, pl., Argyllshire, 3 m. SE. of Strachur on Loch Fyne.

Invernochty, Doune of. See DOUNE.

Inveronich House, near Lochgilphead, Cowall, Argyllsh.

Inveroran, place with inn, Argyllshire, at SW. end of Loch Tulla, 9 miles NW. of Tyndrum, on the road from Loch Lomond to Glen Coe; the inn is frequented by anglers on the headwaters of the Orchy.

Inveroy, vil., Inverness-shire, on river Spean, 11 miles NE. of Fort William.

Inveroykell Lodge, Ross and Cromarty, on N. border of co., at the confluence of the Oykell and the Cassley, 13 miles NW. of Ardgay.

Inverpefferan, Gaelic name of Dingwall, from its situation at the mouth of the Peffery.

Inverpolly Lodge, NW. Ross and Cromarty, on Loch Enard, at mouth of river Polly, 7 miles S. of Lochinver.

Inverquharity Castle, old baronial fortalice, 3 miles NE. of Kirriemuir, Forfarshire, near the confluence of Carity Burn with the South Esk; was long the seat of a branch of the Ogilvies.

Inverquhomery, seat, 1¾ mile SW. of Longside, NE. Aberdeenshire.

Inverquiech, site of ancient castle, in par. and 2 miles NE. of Alyth, E. Perthshire, at the confluence of Burn of Alyth and river Isla.

Inverroe Water, affluent of river Bann, E. co. Londonderry, 4½ m. S. of Kilrea.

Inverroy, vil., Inverness-shire. See INVEROY.

Inversanda, place, Argyllshire, on W. side of Loch Linnhe, and at mouth of Glen Tarbet, 6 miles SW. of Ardgour.

Inverscadle, bay, SW. Inverness-shire, opens off Loch Linnhe, 9 miles SW. of Fort William.

Inverse, coast ham., SE. Caithness-shire, 20 miles SW. of Wick.

Invershiel House, S. Ross and Cromarty, at head of Loch Duich, and at mouth of river Shiel, 1½ mile S. of Kintail.

Invershin, hamlet with ry. sta., H. R., S. Sutherland, at the confluence of the Shin with the Oykell, 5½ miles S. of Lairg; P.O., T.O.

Inversnaid, hamlet with hotel and pier (and ferry to Inveruglas, opposite), Stirlingshire, on E. side of Loch Lomond, and at mouth of Arklet Water, 3 miles NE. of Tarbet, 4¾ miles SE. of Ardlui pier (at head of loch), and 5 miles SW. of Stronachlachar Hotel (on Loch Katrine); P.O., T.O.; in vicinity is **Inversnaid Lodge**; 1 mile NE. is the ruined **Garrison of Inversnaid,** erected in 1713 to check the turbulence of the Macgregors; beside the pier on Arklet Water, here crossed by a footbridge, is **Inversnaid Waterfall,** the scene of Wordsworth's "Highland Girl."

Invertiel, *quoad sacra* par., Abbotshall and Kinghorn pars., Fife, on Tiel Burn; pop. 2615; comprises the S. or Linktown portion of Kirkcaldy.

Invertrossachs, seat, Port of Menteith par., SW. Perthshire, on S. side of Loch Vennachar, 5 miles SW. of Callander.

Inverugie.—vil. with ry. sta., G. N. S. R. (¾ mile SW.), near mouth of river Ugie, 2½ miles NW. of Peterhead; adjacent are the ruins of **Inverugie Castle,** long a seat of the Keiths, Earls Marischal.—**2. Inverugie,** seat, Elginshire, 3 miles E. of Burghead.

Inveruglas, hamlet with inn, on W. side of Loch Lomond, at mouth of Glen Douglas, 3½ miles NW. of Luss, Dumbartonshire: from Inveruglas to Rowardennan opposite there is a ferry.

Inveruglas, Upper, ferry station (for Inversnaid), Dumbartonshire, on Inveruglas Water, W. side of Loch Lomond, at mouth of Glen Sloy, through which Inveruglas burn runs from Loch Sloy; adjacent, in Loch Lomond, is **Inveruglas Isle,** with ruins of an old stronghold of the Macfarlanes.

Inverurie, parl., royal, and mun. burgh, and par., with ry. sta., G. N. S. R., at the confluence of the Ury with the Don, in co. and 16½ miles NW. of Aberdeen—par., 4946 ac., pop. 3491; parl. burgh (partly also in Kintore par.), pop. 3454; mun. burgh, pop. 3058; royal burgh, pop. 3155; town (including Port Elphinstone in Kintore par.), pop. 3624; P.O., T.O.; alt. of ry. sta., 188 ft. Inverurie is an ancient place, claiming to have been made a royal burgh by William the Lion, or Robert Bruce. It has a few small industries, and is the centre of trade for a considerable extent of surrounding country. William Thom (1799–1850), "the Weaver Poet," was for many

years a resident. Here are the G. N. S. Railway works. At the S. end of the town is a conical mound called the **Bass of Inverurie.** Inverurie is one of the Elgin District of Parliamentary Burghs, which returns 1 member.

Invervegain, pl., Argyllshire, on E. side of Loch Striven, 2½ m. N. of Inverchaolain.

Inverwick, pl., mid. Inverness-shire, on Dundreggan loch, 6 m. SW. of Invermoriston Hotel.

Invery House, seat, NW. Kincardineshire, on Water of Feugh, 1½ mile S. of Banchory.

Inverynate, SW. Ross and Cromarty, 10 miles SE. of Lochalsh; P.O. See INVERINATE.

Invicta Road, 2 m. from Dartford, Kent; P.O.

Inwardleigh, par. and vil., Devon, 4 miles NW. of Okehampton; 6108 ac., pop. 421; P.O.

Inworth, par. and vil., Essex, 5 miles NE. of Witham; 1688 ac., pop. 667.

Inzie Head, headland, NE. Aberdeenshire, 4 m. NW. of Rattray Head.

Inzievar, seat, Fife, 5 miles W. of Dunfermline.

Iochdar, Outer Hebrides; P.O. See EOCHAR.

Iona, island, *quoad sacra* par., and vil., with pier, Kilfinichen and Kilvickeon par., Inner Hebrides, Argyllshire—island (3½ miles by 1½ mile), 8 miles S. of Staffa and off SW. coast of Mull, from which it is separated by the Sound of Iona, about 1 mile wide; pop. 213; *quoad sacra* par. (including part of Mull), pop. 562; vil., on E. side of island, 6 miles W. of Bunessan; P.O., T.O. The inhabitants are engaged in crofting and fishing. Iona is also called "Icolmkill" ("island of the church of Columba") or simply "I." It derives its interest wholly from its ancient ecclesiastical remains, popularly attributed to St. Columba, who landed at Iona in 563, and erected a monastery; this, from 795 to 986, was exposed to the ravages of the Danes. A new monastery, as well as a nunnery, was founded by the Benedictines in 1203, and the remains are chiefly of that date. They consist of the cathedral church of St. Mary, the nunnery, several small chapels, a building called the Bishop's House, and 2 fine crosses (St. Martin's and Maclean's). The chapel of St. Oran is supposed to date from the 11th century; the burying-ground attached to it, said to contain the remains of many Scottish, four Irish, and eight Norwegian kings, possesses a great number of monumental stones. On the west side of the island are remains of a building known as the Cell of the Culdees; the latter was the name given to the disciples of Columba. The ruins were repaired and partially restored in 1874-5 by the late Duke of Argyll (the proprietor of the island), who presented them in 1899 to the Church of Scotland.

Iona, Sound of. See IONA.

Iorsa Water, Arran island, Firth of Clyde; issues from Loch na Davie, and flows 8 miles SW. through Glen Iorsa and Loch Iorsa (which is artificial) to Machrie Bay.

Iping, par. and vil., W. Sussex, on river Rother, 2½ miles NW. of Midhurst; 2240 ac., pop. 409; P.O.; in vicinity of vil. is the seat of **Iping House.**

Iping Marsh, pl., W. Sussex, 1 m. N. of Iping.

Ipper, The, Derbyshire. See IBBER.

Ipplepen, par. and vil., Devon, 3 m. SW. of Newton Abbot—par., 2887 ac., pop. 789; P.O., T.O.; in vicinity are large quarries of red and purple marble. **I. House** is a seat.

Ippollitts, par. and vil., Herts, 2 miles S. of Hitchin; 2936 ac., pop. 840.

Ipsden, par. and vil., in SE. of Oxfordshire, 4 miles SE. of Wallingford; par., 3427 ac., pop. 726; P.O., T.O.; the old Roman Icknield road, or Ickleton way, passes through the par.; in vicinity of vil. is the seat of **Ipsden House;** here also is **Ipsden Wood,** with a Roman well.

Ipsley, par. and vil., W. border of Warwickshire, 6 miles NW. of Alcester; 2365 ac., pop. 826; vil. on river Arrow; has mfrs. of needles and fish-hooks.

Ipsley, Upper, par., E. Worcestershire, in urb. dist. of Redditch; 237 ac., pop. 3397.

Ipstone, par., Bucks and Oxford. See IBSTONE.

Ipstones, par. and vil., Staffordshire, 4½ miles N. of Cheadle; 6086 ac., pop. 1444; P.O.; the vil. is situated on the slope of a hill called **Ipstones Edge;** gritstone is quarried here; iron ore is also found.

Ipswich, parl. and co. bor., seaport, and co. town, with ry. sta., G. E. R., Suffolk, 12 miles from the sea, 24 miles SE. of Bury St. Edmunds, and 68¾ miles NE. of London; parl. and co. bor., 8112 ac., pop. 66,630. The parliamentary constituency contains 11,306 electors. Market day, *Tuesday.* Ipswich is a quaint and ancient town, its name being a corruption of the old English *Gypeswic* or *Gippeswic,* meaning a city on the Gipping. It is on the left bank of that river, which here enters the estuary of the Orwell. The harbour, which is of increasing importance, has an area of 33 ac., and is entered from the Orwell by a lock 300 ft. long. (For shipping statistics, see APPENDIX.) The principal mfrs. are ironwork for railway purposes, agricultural implements, and artificial manures. The free library has in connection with it a school of science and art and a museum. There are public baths and two open air bathing places, a public park, barracks, a grammar school, and an arboretum which consists of two pleasure grounds. Nearly all the public buildings are of modern date, but in the old town there are some curious specimens of ancient domestic architecture, notably the Sparrowes House (1567), Archdeacon's Place (1471), and Wolsey's Gateway (1528). Cardinal Wolsey (1471-1530) was a native. David Garrick made his first appearance on the stage in Ipswich, and some of the scenes in Dickens's "Pickwick Papers" are laid here. The bor. returns 2 members to Parliament.

Irby.—par., Cheshire, 6½ m. SW. of Birkenhead; 842 ac., pop. 146; P.O.—2. **Irby,** par. and vil., Lincolnshire, 7 miles NE. of Caistor; 1828 ac., pop. 176.

Irby le Marsh, par. and vil., Lincolnshire, 5 miles SE. of Spilsby; 770 ac., pop. 136.

Irchester, par. and vil. with ry. sta., M. R., in co. and 4 m. SE. of Wellingborough; 2788 ac., pop. 2301; P.O., T.O. Shoemaking is the staple industry. In the vicinity are iron ore mines.

Irchester, Little, ham., NE. Northamptonshire, 1 mile WNW. of Irchester.

Ireby, par., N. Lancashire, 2 miles SE. of Kirkby Lonsdale; 1145 ac., pop. 70; P.O.

Ireby, High and **Low,** 2 adjoining pars., Cumberland, 7 miles SW. of Wigton—High Ireby, 2733 ac., pop. 113; Low Ireby, 1199 ac., pop. 296; P.O., T.O., called **Ireby.**

Ireland, hamlet, Bedfordshire, 2 miles NW. of Shefford.

Ireland, Ness of, promontory, with remains of ancient church, on W. side of Dunrossness par., Mainland, Shetland.

Ireland's Eye, isl. in Irish Sea, E. co. Dublin, 1½ m. N. of the Hill of Howth; has remains of the church of St. Nessan.

Ireleth cum Askam, eccl. dist. with ry. sta. (**Askam**), Furness Ry., Dalton in Furness par., N. Lancashire; pop. 3206; contains **Ireleth,** vil., 2½ miles N. of Dalton; in the dist. are large ironworks and extensive iron ore mines; P.O.

Ireshopeburn, vil., 7 miles W. of Stanhope, Durham; P.O.

Ireton, Kirk. See KIRK IRETON.

Iridge Place, seat, 2 miles E. of Etchingham, Sussex.

Irish Lady Rock, on W. coast of Cornwall, 1 mile NW. of Sennen.

Irish Sea (called by the Romans *Oceanus Hibernicus*), that part of the sea which separates Ireland from England; is bounded NW. by the North Channel, N. by Scotland, E. by England, S. by Wales and St. George's Channel, and W. by Ireland; is 150 miles wide between Dundalk and Morecambe Bays, covers 7000 sq. miles, has a maximum depth of 500 ft., and contains the isls. of Anglesey, Holyhead, and Man.

Irishtown, bathing place, on S. side of Dublin Bay and 2 miles E. of the G. P. O., Dublin. In the neighbourhood are large glassworks.

Irishtown House.—seat, 6 m. N. of Maryborough, N. Queen's co.—2. **Irishtown House,** seat, NE. co. Kildare, 2½ m. NE. of Clare.

Irk, river, SE. Lancashire; rises a little N. of Oldham, and flows 10 miles SW. to the Irwell at Manchester.

Irlam, urb. dist. and par. with ry. sta., C. L. C. R., at confluence of Irwell and Mersey, 7½ m. NE. of Warrington; urb. dist. and par., 4620 ac., pop. 4335; P.O.

Irlam, Low, hamlet, Eccles par., Lancashire, 6½ miles NE. of Warrington.

Irlams o' the Height, vil. and ry. sta., L. & Y. R., 1 mile NW. of Pendleton, SE. Lancashire; P.O., T.O.; contains the seat of **Irlam Hall.**

Irmingland, par., Norfolk, on river Bure, 5 miles NW. of Aylsham; 726 ac., pop. 12.

Irnham, par. and vil., Lincolnshire, 6½ miles NW. of Bourn; 3809 ac., pop. 265; P.O.; in vicinity of vil. is the seat of **Irnham Hall.**

Iron, Lough, on river Inny, 3 miles NE. of Ballinacarrigy, N. co. Westmeath; 2 miles long.

Iron Acton, par. and vil., with ry. sta., M.R., Gloucestershire, 5½ miles SE. of Thornbury; 2943 ac., pop. 1059; P.O.

Iron Isle, sunken rock, visible at low water, off Brown Head, SW. coast of Arran island, Firth of Clyde.

Iron Rock, or **Sgeir Maolle,** in Sound of Jura, Argyllshire; has a lighthouse 83 ft. high, with revolving light 73 ft. above high water and seen 14 m.

Ironbridge, eccl. dist. and ry. sta. (**Iron Bridge and Broseley**), G. W. R., Shropshire, forming part of town of Madeley, and 13¾ miles SE. of Shrewsbury; pop. 2889; P.O., T.O.; derives its name from the bridge (1779) which here crosses the Severn, and which is interesting as being the first cast-iron bridge of large dimensions built in this country. Extensive coal mines and ironworks are in the vicinity.

Irongray. See KIRKPATRICK-IRONGRAY.

Ironlosh, loch, SE. Kirkcudbrightshire, 1½ mile E. of Kipford.

Ironmacannie, place, 2½ miles S. of Balmaclellan, Kirkcudbright.

Ironville, eccl. par. and town with ry. sta. (**Codnor Park and Ironville**), M. R., E. Derbyshire, and W. Notts, 3½ miles SE. of Alfreton; eccl. par., pop. 3031; P.O., T.O. Market day, *Saturday*. Ironville is a place of modern growth close to the Cromford and Erewash Canals, and has important ironworks and collieries.

Irstead, par. and vil., Norfolk, 11 miles NE. of Norwich; 1070 ac., pop. 103; on r. Ant here is **Irstead Broad.**

Irt, river, Cumberland; issues from Wastwater, flows SW. to Mite and Esk estuary at Ravenglass, and is 12 miles long.

Irthing, river, Northumberland and Cumberland, rises near the Scottish border, and flows S. along the boundary of above counties, then SW. to the Eden near Newby; is 30 miles long.

Irthington, par. and vil., Cumberland, on river Irthing, 2½ m. NW. of Brampton; 7391 ac., pop. 723; P.O., T.O.

Irthlingborough, urb. dist., par., and vil., with ry. sta. (**Higham Ferrers and Irthlingborough**), L. & NW. R., Northamptonshire, on river Nen, 2 miles N. of Higham Ferrers; urb. dist. and par., 3722 ac., pop. 4314; P.O., T.O.; has mfrs. of boots and shoes; there are also large ironstone quarries.

Irton, par., North-Riding Yorkshire, 4 miles SW. of Scarborough; 1259 ac., pop. 148.

Irton Road, ry. sta., Ravenglass and Eskdale Ry., Cumberland, 4 miles NE. of Ravenglass. See IRTON.

Irton, Santon, and Melthwaite, par. with ry. sta., Ravenglass and Eskdale Ry., Cumberland, 4 miles NE. of Ravenglass; 6181 ac., pop. 469; has granite quarries. **Irton Hall** and **Irton House** are seats.

Irvine, parl., royal, and mun. burgh, market and seaport town, and par., with ry. sta., G. & SW. R., Ayrshire, near mouth of river Irvine, 7 miles W. of Kilmarnock and 30¼ miles SW. of Glasgow by rail—par., 3954 ac., pop. 6458; royal burgh, pop. 4809; parl. bor., pop. 9604; mun. burgh and town, pop. 9618; P.O., T.O. Market day, *Monday*. The parl. burgh and town include the large suburb of Fullarton. Irvine stands in the midst of an important coal district; its industries include some shipbuilding, ironfounding, and the mfr. of chemicals. Irvine was formerly the third port in Scotland; it is now merely a sub-port of Troon. The principal exports are coal, iron, and chemical products. The moor is used as a militia camp in summer; there is a long range for artillery practice. Irvine was made a royal burgh by Alexander II. (1214–1249). It was the seat of a monastery of White Friars, founded in the 14th century by the Fuilartons. It contains interesting ruins of an old mansion (Seagate Castle), said to have been a town residence of the Earls of Eglinton. James Montgomery (1771–1854), the poet, and John Galt (1779–1839), the novelist, were natives. At the inner side of the entrance to the harbour is a fixed light visible 7 miles. Irvine is one of the Ayr District of Parliamentary Burghs, which returns 1 member.

Irvine House, seat, 3 m. SSE. of Langholm, on the river Esk, SE. Dumfries.

Irvine, The, river, Ayrshire; rises on the Lanarkshire border, near Drumclog, and flows 29 miles W., separating the districts of Cunningham and Kyle, to the Firth of Clyde at the town of Irvine.

Irvinestown, or **Lowtherstown,** town with ry. sta., G. N. I. R., N. co. Fermanagh, 3½ miles NW. of Bundoran Junction and 8 miles N. of Enniskillen; pop. 789; P.O., T.O. Market day, *Wednesday*. The seat of **Castle Irvine** is in vicinity.

Irving, ancient par., now in Kirkpatrick-Fleming par., SE. Dumfriesshire; contains **Irvingtown,** vil., 3½ miles NW. of Gretna.

Irwell, river, Lancashire; rises on E. border of co., and flows S. to Manchester, then SW. to the Mersey at Irlam; is 30 miles long.

Irwell Park, seat, near Pendleton, Lancashire.

Isauld, hamlet, NW. Caithness, 1½ mile E. of Reay, and 10½ miles W. of Thurso.

Isay Island, in Loch Dunvegan, 18 miles NW. of Portree, Skye island, Inverness-shire.

Isayndre, par., Cardiganshire, nr. Aberystwyth; 315 ac., pop. 394. The par. includes part of Llanbadarn Fawr.

Isbister, seat, Mainland, Orkney, on Bay of Isbister, 6 miles NW. of Kirkwall.

Isbourne, river, NE. Gloucestershire and SE. Worcestershire; rises 6 miles E. of Cheltenham and flows 12 miles N. to the river Avon at Evesham.

Iscoed, ham. and seat, in co. and 7 m. SW. of Carmarthen.

Iscoyd, par. and vil., Flintshire, 3 miles W. of Whitchurch; 2662 ac., pop. 427; contains the seat of **Iscoyd Park.**

Ise, river, N. Northamptonshire; rising near Clipston it flows E. to Geddington, where it turns S. and flows into the Nene near Wellingborough; it is 20 miles long.

Isell, par. and vil., Cumberland, on river Derwent, 3 miles NE. of Cockermouth; in vicinity of vil. is the seat of **Isell Hall.** See BLINDCRAKE, ISELL, and REDMAIN.

Isell Old Park, par., Cumberland, 1 mile NW. of Bassenthwaite Water; 1844 ac., pop. 67.

Iselstone, reef, on coast of Northumberland, near Bamburgh Castle.

Isenhurst, seat, NE. Sussex, 1 m. N. of Cross in Hand and 4 m. SW. of Mayfield.

Isertkelly, par., S. co. Galway, 6 miles SW. of Loughrea; 1894 ac., pop. 43.

Isertkieran, par., SE. co. Tipperary, 8 miles NE. of Fethard; 1428 ac., pop. 144.

Isertlaurence. See INCH, ST. LAWRENCE.

Isfield, par. and vil. with ry. sta., L. B. & S. C. R.; T.O. at **Isfield sta.,** Sussex, 3 miles SW. of Uckfield; par., 1894 ac., pop. 431; P.O.; in vicinity of vil. is the seat of **Isfield Place.**

Isham, par. and vil. with ry. sta., M. R., Northamptonshire, 3½ miles SE. of Kettering Junction; 1401 ac., pop. 342; P.O. There are iron ore mines in the vicinity.

Ishartmon, par., S. co. Wexford, on Tacumshin Lough, 3 miles S. of Killinick; 965 ac., pop. 93.

Ishlawrcoed, section of Bedwelty par., Monmouth.

Isis, name of upper part of River Thames to its confluence with the Thame, Oxfordshire. See THAMES.

Isis Parlis, or **Giants' Caves,** on N. border of Westmorland, in a cliff on bank of river Eamont.

Isknagahiny, lough, with free trout fishing, W. co. Kerry, 4½ m. E. of Waterville.

Isla.—river, Banffshire and border of Aberdeenshire; rises near Dufftown, and flows 18 miles NE. to the Deveron near Rothiemay.—**2. Isla,** river; rises near the meeting point of Forfarshire, Perthshire, and Aberdeenshire, flows SE. through Glen Isla, Forfarshire, and SW. through Perthshire, and falls into the Tay near Cargill sta., 4½ miles SW. of Coupar Angus; is 46 miles long, forms fine waterfalls (Reekie Linn and the Slugs of Auchrannie) in the Den of Airlie, and has salmon in its lower and trout in its upper reaches.

Island, vil., Berks, on river Thames, 2 miles S. of Oxford.

Island.—coast par., S. co. Cork, 2 miles S. of Clonakilty; 2676 ac., pop. 1147; contains Inchydoney, island with seat (Inchydoney House or The Island).—**2. Island,** 6 miles from Gort, S. co. Galway; P.O.—**3. Island,** lough, E. co. Mayo, 2½ m. NW. of Ballyhaunis.

Island House, seat, E. co. Wexford, 10 m. E. of Enniscorthy.

Island, Little, par., co. Cork. See LITTLE ISLAND.

Island Glass Lighthouse. See GLASS ISLAND.

Island Point, prom., in Lough Neagh, NE. co. Armagh, 3 m. NNW. of Lurgan.

Island Reavy, lough, S. co. Down, 2½ m. SW. of Castlewellan; is 1½ m. long and 426 ft. above sea-level.

Island Roy, island, Mulroy Bay, N. co. Donegal.

Island Taggart, island, in Lough Strangford, 1 mile NNE. of Killyleagh, E. co. Down; 76 ac., pop. 4.

Island Vow, near head of Loch Lomond, Arrochar par., Dumbartonshire, 2 miles SE. of Ardlui pier; contains ruins of an ancient fortalice of the Macfarlanes.

Islandbridge, vil., in co. and forming W. suburb of Dublin. There are extensive cavalry barracks at Islandbridge, and in the vicinity are corn and woollen mills.

Islandeady, par., mid. co. Mayo, 4 miles SW. of Castlebar; 23,763 ac., pop. 3329; P.O.; contains **Islandeady Lough,** 2 miles long.

Islandikane, par., in co. and 3 miles SW. of Waterford; 4537 ac., pop. 470.

Island-Magee, par. and hamlet, SE. co. Antrim, 9 miles NE. of Carrickfergus; 7042 ac., pop. 2281; P.O., T.O.; the par. consists of the peninsula (6 miles by 1½ mile) between Lough Larne and the sea.

Island More, island, in river Foyle, about 1 mile NE. of Lifford, E. co. Donegal; 149 ac., pop. 9.

Islandmore.—island, in Lough Strangford, 3 miles NE. of Killyleagh, E. co. Down; 122 ac., pop. 13.—**2. Islandmore,** island, in Clew Bay, W. co. Mayo, 5 miles SW. of Newport.

Islaw'rdre. See BRITHDIR.

Islay, island, Argyllshire, 13 miles W. of Kintyre and on W. side of Sound of Islay, by which it is separated from Jura; greatest length, 25 miles; greatest breadth, 19 miles; pop. 6857; P.O., T.O. (at Bowmore, Bridgend, Port Ellen, Portaskaig). Islay is the most southern and, except Skye, the largest island of the Inner Hebrides. Loch Indail, on the S., and Loch Gruinnard, on the N., convert the W. portion into a great peninsula; the coast is generally low; the interior is not mountainous. A considerable portion of the surface is occupied by peat; nevertheless, Islay is the richest and most productive island of the Hebrides. Agriculture has made great progress, and great attention is given to dairy farming and the rearing of horses, cattle, and sheep. The farms are generally large. The only industry not connected with the land is distilling. There are 9 distilleries. There is regular steamboat communication with Glasgow. There are harbours, with quay or pier, at Portaskaig, Sound of Islay; Port Ellen, SE. coast; Bowmore and Port Charlotte, Loch Indail; and Portnahaven, SW. coast of island, near Rhinns Point. There are lighthouses on Rudha Mhail, N. point of island; Macarthur Head, S. end of Islay Sound; Oversay island, Rhinns of Islay; Dun Point and Carraig Fada Point, Port Ellen; there is a light-vessel off the Otter Rock, 5 m. SE. of Port Ellen. The island is divided into the 3 pars. of Kilarrow and Kilmeny, Kilchoman, and Kildalton. Islay was long in the possession of the Scandinavians; it became the principal residence of the Macdonalds, Lords of the Isles; and it passed, early in the 17th century, from the Macleans to the Campbells, and afterwards to the Morrisons, the present holders.

Islay, Mull of, or **Mull of Oa,** promontory, S. extremity of Islay island, Argyllshire.

Islay, Rhynns of, SW. of Islay, Argyllshire. See RHINNS.

Islay, Sound of, between Islay and Jura islands, Argyllshire; is 14 miles long, SE. and NW., and has an average breadth of 1 mile; is swept by rapid tidal currents. A ferry boat plies from Portaskaig to Feolin in Jura.

Islay House, ancient seat of the Campbells of Islay, at head of Loch Indail, Islay, Argyll, near Bridgend.

Isle, The.—seat, 3 miles NW. of Shrewsbury, Shropshire.—**2. Isle, The,** river, Somerset; rises near Chard, and flows 15 m. NE. to the Parret 2 m. above Langport.

Isle Abbotts, par. and vil., Somerset, on r. Isle, 6 m. SW. of Langport; 1191 ac., pop. 265; P.O., called **Ile Abbots.**

Isle Brewers, par. and vil., Somerset, on river Isle, 5 miles N. of Ilminster; 1356 ac., pop. 258.

Isle* Maree. See EILEAN MAREE.

Isle Martin, island, in Loch Broom, Lochbroom par., NW. Ross and Cromarty, 4½ miles NW. of Ullapool; pop. 33; is a fishing station.

Isle Ornsay.—island and vil., Skye island, Inverness-shire—vil. (**Isleornsay**), with pier and excellent natural harb., 9 miles SE. of Broadford; P.O., T.O.; island, at entrance to harbour; on a small island off SE. coast of Isle Ornsay is a lighthouse (pop. 5) 63 ft. high, with a fixed light (Ornsay) 58 ft. above high water and seen 12 miles.—**2. Isle Ornsay,** island, off N. coast of North Uist island, Outer Hebrides, Inverness-shire.

Isle Toll, pl., Dumfriesshire, 2 miles SE. of Auldgirth; in vicinity is **Isle Tower,** seat.

Isle des Marchands, another name of BRECHOU, Channel Islands.

Isle du Ras, small sandstone island, off Alderney, Channel Islands, connected by a causeway with the N. side of Longy Bay; on it is a fort.

* *Isle*—— and *Isle of*——. For names prefixed by *Isle* or *Isle of*, and not found under *Isle* or *Isle of*, see principal name.

Isle of Dogs. See DOGS, ISLE OF.

Isle of Man. See MAN, ISLE OF.

Isle of Thanet Division, The, parliamentary division of Kent; pop. 71,631.

Isle o' Valla House, seat, ¾ m. S. of Strangford, E. co. Down.

Isle of Whithorn, seaport vil., with pier, 3¼ miles SE. of Whithorn, SE. Wigtownshire; pop. 301; P.O., T.O.; stands upon what was once a rocky islet, and has a well-sheltered harbour; at Isle of Whithorn are the ruins of a very ancient church.

Isle of Wight. See WIGHT, ISLE OF.

Islebeck, ham., N. R. Yorkshire, 4 miles SE. of Thirsk.

Isleham, par. and vil. with ry. sta., G. E. R., in co. and 16¾ m. NE. of Cambridge; 5230 ac., pop. 1600; P.O., T.O.

Islehampstead, another name of CHENIES, Bucks.

Isleornsay, vil., Skye island. See ISLE ORNSAY.

Isles of the Sea, or **Garvelloch Isles:** which see.

Isleworth, par. (in urb. dist. of Heston and Isleworth) and suburban town with ry. sta. (**Isleworth and Spring Grove**), L. & SW. R., Middlesex, on river Thames—par., 3709 ac., pop. 19,874; these figs. including about half of Hounslow town and part of St. Margaret's; town, 12 miles WSW. of London (Waterloo) by rail; P.O., T.O.; produces large quantities of fruit, and has flour mills, breweries, and soap works. See also SION HOUSE.

Isley Walton, par., on NW. border of Leicestershire, 2 m. NW. of Castle Donington; 484 ac., pop. 43.

Islington.—parl. bor., met. bor., and par., with ry. sta. (**Highbury and Islington**), N. L. R., co. of London, 2½ miles N. of St. Paul's—parl. bor., 3108 ac., pop. 335,238; met. bor. and par., 3091 ac., pop. 334,991. The parliamentary constituency contains 39,918 electors. The Agricultural Hall, next to Olympia in Kensington, the largest building of the kind in London, and capable of holding 50,000 people, is situated in the parish. Here is the "Angel" hotel, an inn famous since the middle of the 17th century; the building, the yard of which is depicted in Hogarth's "Stage Coach," has been much altered and modernised. Islington returns 4 members to parl. (4 divisions—North, West, East, and South); it was made a parl. bor. in 1855.—**2. Islington,** ham., W. R. Yorkshire, 2 miles SSW. of Leeds.

Islington Hall, seat, Norfolk, 4 m. SW. of King's Lynn. See TILNEY.

Islip.—par. and vil., Northamptonshire, in NW. vicinity of Thrapston; 1392 ac., pop. 600; P.O.; has matting mfrs.; in the vicinity are iron ore mines.—**2. Islip,** par. and vil. with ry. sta., L. & NW. R., Oxfordshire, on river Ray, 6 miles N. of Oxford by rail; par., 2003 ac., pop. 554; P.O., T.O.; the birthplace of Edward the Confessor.

Islivig, place, Uig par., Ross and Cromarty, on W. coast of Lewis island, Outer Hebrides; P.O.

Ismere, hamlet, N. Worcestershire, 3 miles NE. of Kidderminster; in vicinity is the seat of **Ismere House.**

Ismorlais, hamlet, Carmarthenshire, 5½ m. N. of Llanelly.

Isombridge, ham., Shropshire, 8 m. E. of Shrewsbury.

Ison Green, Nottingham. See HYSON GREEN.

Issayndre. See ISAYNDRE.

Issington, ham., NE. Hants, on r. Wey, 4 m. NE. of Alton.

Isycoed, eccl. dist., Holt par., Denbighshire, 4¾ miles E. of Wrexham sta.; pop. 435.

Isygarreg, par., Montgomeryshire, 3 miles NE. of Machynlleth; 3207 ac., pop. 258.

Itchel Manor, seat, 4 miles NW. of Farnham, Hants.

Itchen.—urb. dist., Hants, at mouth of river Itchen, 1 m. E. of Southampton; 2084 ac., pop. 13,097; P.O.—**2. Itchen,** river, Warwickshire; flows N. to the Leam at Marton, 6 miles NE. of Leamington.—**3. Itchen,** river, Hants; rises near Alresford, flows W. to Kingsworthy, and thence SW. to head of Southampton Water; is 25 miles long, and is navigable 13 miles to Winchester.

Itchen Abbas, par. and vil. with ry. sta., L. & SW. R., Hants, on river Itchen, 3½ miles NW. of Alresford; 1951 ac., pop. 227; P.O., T.O.

Itchen Stoke, par. and vil., Hants, on river Itchen, 2 miles NW. of Alresford; 2717 ac., pop. 252; P.O.

Itchenor, West, par. and vil., Sussex, on Chichester Harbour, 6 miles SW. of Chichester; 546 ac., pop. 121.

Itchingfield, par. and vil., W. Sussex, 4 miles SW. of Horsham; 2519 ac., pop. 535.

Itchingswell, or **Ecchinswell,** par. and vil., Hants, 2 m. NW. of Kingsclere; 2349 ac., pop. 389; P.O., called **Ecchinswell.**

Itchington, Bishops. See BISHOPS ITCHINGTON.

Itchington, Long, par. and vil. with ry. sta. (**Long**

Itchington and Southam), L. & NW. R., Warwickshire, on river Itchen, 7 miles E. of Leamington; 4869 ac., pop. 1168; P.O., T.O.
Ithan, Aberdeenshire. See YTHAN.
Ithon, river, Radnorshire; rises near N. border of co., and flows S. to the Wye at Pont-ar-Ithon 4 miles NW. of Builth; is 30 miles long.
Itlaw, ham., in co. and 5 m. S. of Banff; P.O.
Itteringham, par. and vil., Norfolk, on river Bure, 4 m. NW. of Aylsham; 1463 ac., pop. 263; P.O.
Itton.—hamlet, Devon, 3 miles E. of Okehampton.—**2. Itton,** par., Monmouthshire, 3 m. NW. of Chepstow—par., 1116 ac., pop. 150; contains the seat of **Itton Court.**
Iubhair, loch (Tay Basin), SW. Perthshire, 10 miles SW. of Killin; greatest depth, 65 ft.; alt., 512 ft.
Ive, rivulet, N. Cumberland; passes through Ivegill, flows into the Caldew and is 2½ m. long.
Ivegill, eccl. dist., Dalston, Hesket in the Forest, and St. Mary Carlisle pars., Cumberland; pop. 507; P.O.
Ivel, river, Herts and Bedfordshire; rises in 2 head-streams near Biggleswade, and flows N. to the Ouse at Tempsford; is 30 miles long, and is navigable to Biggleswade.
Ivelaw, or **Ively,** Berwickshire. See EVELAW.
Ivelet, ham., with small picturesque falls, N. R. Yorkshire, 1 m. W. of Gunnerside, Swaledale.
Iver,—par. and vil., Bucks, near SE. border of co., on river Colne, 2½ miles SW. of Uxbridge; 5531 ac., pop. 2623; P.O., T.O.; in vicinity of vil. is the seat of **Iver Park.**—**2. Iver,** Hants. See IFORD.
Iver Heath, eccl. dist., Iver par., Bucks; pop. 717; P.O., T.O.
Iveragh Mountains, co. Kerry, 6 m. S. of Cahirciveen; extend 20 miles NW. to Glenbeigh.
Iverley, hamlet, S. Staffordshire, 3 miles E. of Kinver.
Iveruss, par., N. co. Limerick, on river Shannon, 3 miles N. of Askeaton; 2765 ac., pop. 467.
Iveston, par. and vil., Durham, coextensive with Leadgate urb. dist., 9 miles NW. of Durham; 1836 ac., pop. 4657. There are collieries and a foundry.
Ivetsey Bank, pl., 1½ m. SW. of Lapley, SW. Staffordsh.
Ivinghoe, market vil. and par., Bucks, on E. border of co., 2 miles SE. of Cheddington Junction; 4787 ac., pop. 818; P.O., T.O. Market day, *Saturday.* Has cattle fairs; straw-plaiting is an industry. **Ivinghoe Beacon** is 904 ft. high.
Ivington, eccl. dist. and vil., Leominster par., Herefordshire—dist., pop. 769; vil., 2 miles S. of Leominster; here is an ancient camp.
Ivonbrook Grange, par., 4 miles NW. of Wirksworth, Derbyshire; 417 ac., pop. 33.
Ivy Castle, ruined fortalice, on E. coast of Guernsey, Channel Islands, 1½ mile N. of St. Peter Port.
Ivy Church, ruined Augustinian priory, Wilts, 3 miles SE. of Salisbury; near is the seat of **Ivy Church House.**
Ivy Crag, eminence, Westmorland, 2½ miles NW. of Ambleside, overhanging Loughrigg Tarn; alt., 864 ft.
Ivy Hatch, hamlet, Kent, 3 miles E. of Sevenoaks; P.O.
Ivy House.—seat, Mersea Island, Essex, 8 m. SE. of Colchester.—**2. Ivy House,** seat, near Charlbury, Oxford.—**3. Ivy House,** seat, near Chippenham, Wilts.
Ivybank House, seat, in co. and vicinity of Nairn.
Ivybridge, urb. dist., par., and small town, with ry. sta., G. W. R., Devon, on river Erme, 10½ miles NE. of Plymouth by rail; urb. dist. and par., 655 ac., pop. 1575; P.O., T.O.; has paper mills, employing a large proportion of the inhabitants. Is a convenient centre for tourists exploring S. Dartmoor.
Ivychurch, par. and vil., Kent, 3 miles NW. of New Romney; 4562 ac., pop. 234; P.O.
Iwade, par. and vil., Kent, 3 m. N. of Sittingbourne; 3223 ac., pop. 234; P.O.
Iwerne, stream, Dorset; rises on Iwerne Down, and flows 4 miles S. to the Stour at Stourpaine.
Iwerne Courtnay, or **Shroton,** par. and vil., N. Dorset, on river Iwerne, 4½ miles NW. of Blandford; 1968 ac., pop. 474; P.O.
Iwerne Down, eminence, between the vils. of Iwerne Courtnay and Iwerne Minster, Dorset.
Iwerne Minster, par. and vil., Dorset, 5½ miles NW. of Blandford; 2865 ac., pop. 543; P.O., T.O. **Iwerne House** is a seat.
Iwerne Steepleton. See STEEPLETON IWERNE.
Ixworth, par. and vil., W. Suffolk, on river Thet, 6½ miles NE. of Bury St. Edmunds; 2304 ac., pop. 856; P.O., T.O.; Roman antiquities have been found here; in vicinity of vil. is the seat of **Ixworth Abbey.**
Ixworth Thorpe, par. and vil., W. Suffolk, 8½ m. NE. of Bury St. Edmunds; 1065 ac., pop. 115.

J

Jack Sound, strait between Wooltack Pt., W. coast of Pembroke, and Midland Isle, one of the Skomer group.
Jack Straw's Castle.—site of old moated house, near Highbury Barns, Islington, London; burned during Wat Tyler's insurrection (1381).—**2. Jack Straw's Castle,** inn, on Hampstead Heath, co. London.—**3. Jack Straw's Castle,** 4 miles W. of Bruton, Somerset.
Jackfield, eccl. dist., Broseley par., Shropshire, on NE. side of Broseley; pop. 1003; P.O., T.O.; has brick and tile works.
Jackman's Chine (Isle of Wight), name sometimes given to GRANGE CHINE: which see.
Jack's Hole, coastguard sta., 3 miles N. of Mizen Head, S. co. Wicklow.
Jack's Pike, mt., E. Northumberland, 4 m. SW. of Falstone sta.; alt., 1147 ft.
Jacksdale, pl., 1 m. from Ironville, E. Derbyshire; P.O.
Jackton, vil., 3 miles SW. of East Kilbride, Lanarkshire.
Jacky's Rock, reef, at Annette Island, Scilly Islands; the scene of the wreck of the steamer *Thames* in 1841.
Jacob's Island, in met. bor. of Bermondsey, co. of London. In his "Oliver Twist" Dickens made this densely populated locality the scene of Bill Sykes' death.
Jacobstow, par. and vil., Cornwall, 11½ miles NW. of Launceston; 4471 ac., pop. 369.
Jacobstowe, par. and vil., Devon, on river Okement, 4 miles N. of Okehampton; 2893 ac., pop. 229.
Jaggards House, seat, 2 m. SW. of Corsham, Wilts.
Jake's Hall, seat, 3 m. SE. of Manningtree, Essex.
Jamaica, hamlet, 1½ mile SE. of Auchtermuchty, Fife.
Jamaica Inn, Cornwall, 11½ miles SW. of Launceston; birthplace of John C. Adams (born 1818), the astronomer.
James Bridge, ry. sta., L. & NW. R., Staffordshire, 2 miles SW. of Walsall.
James Street.—ry. sta., Mersey Railway, ½ mile W. of Central station, Liverpool.—**2. James Street,** ry. sta., Liverpool Overhead Ry.
Jameston, vil., in co. and 4 miles SE. of Pembroke.
Jamestown.—town and *quoad sacra* par. with ry. sta., N. B. R., Dumbartonshire, in Vale of Leven, 1 mile SE. of Balloch pier at foot of Loch Lomond—par., pop. 2267; town, pop. 2080; P.O., T.O.; at Jamestown are some of the largest calico printworks in Scotland.—**2. Jamestown,** vil., SW. vicinity of Inverkeithing, Fife.—**3. Jamestown,** vil., Ross and Cromarty, 1 mile S. of Strathpeffer; P.O.
Jamestown.—vil., S. co. Leitrim, on river Shannon, 3 miles SE. of Carrick-on-Shannon. **J. Lodge** is a seat.—**2. Jamestown,** seat, 3 miles NW. of Castletown, co. Westmeath.—**3. Jamestown,** seat, ⅝ m. SE. of Stepaside, E. co. Dublin.—**4. Jamestown,** ham., SE. co. Kilkenny, 5 m. SW. of New Ross.
Janefield, seat, in co. and 1¼ mile NE. of Kirkcudbright.
Janetown, Ross and Cromarty. See JEANTOWN.
Janetstown.—vil., 2½ miles SW. of Thurso, Caithness; P.O.—**2. Janetstown,** vil., in W. vicinity of Wick, Caithness.—**3. Janetstown.** See LATHERON.
Janeville, seat, 4 m. NE. of Bagenalstown, co. Carlow.
Janvrin's Tower, on a rock in Portelet Bay, S. coast of Jersey, Channel Islands.
Jardine Hall, seat of the Jardine family, Dumfriesshire, on river Annan, 5 miles NW. of Lockerbie.
Jarlshof ("Earls Court"), ruin, in S. of Mainland, Shetland, on West Voe, 1½ mile NW. of Sumburgh Head; the reputed home of Mordaunt in Scott's "Pirate."
Jarrow, mun. bor., river port, and par., with ry. sta., N. E. R., Durham—mun. bor. and par., 783 ac., pop. 34,295; on r. Tyne, 3 miles SW. of South Shields by rail; is one of the most interesting localities in the N. of England, chiefly through its having been the birthplace of the

Venerable Bede (673-735), and the scene of his labours. He was buried here, but the remains were removed to Durham Cathedral. It was a station of the Romans. A monastery, of which the ruins are still to be seen, was founded here in 680. The church of St. Paul, on the site of the old church, was restored in 1866. Jarrow is one of the Tyne ports, and has commodious docks, extensive shipbuilding yards, marine engine works, chemical works, paper mills, and foundries. There are lead, copper, and cement works, and coal mines in the vicinity. The Corporation maintains a hospital for infectious diseases, quays, and recreation grounds. It received its charter of incorporation in 1875.

Jarrow Division, The, parliamentary division of Durham; pop. 91,935.

Jarrow Grange, eccl. dist., Jarrow par., Durham; pop. 11,812.

Jarrow Slake, shallow indentation on S. bank of river Tyne, between Jarrow and South Shields; was the principal port of Egfrid, King of Northumbria.

Jarvis Brook, pl. with ry. sta. (**Crowborough and Jarvis Brook**), L. B. & S. C. R., 1½ mile W. of Rotherfield and 5½ miles S. of Groombridge, Sussex; P.O., T.O.

Jarvis Hill, eminence, Essex, 2 m. SW. of Rayleigh.

Jawcraig Colliery, Stirlingsh., 1¼ m. NW. of Slamannan.

Jays, The, seat, 1½ m. W. of Ockley sta., Surrey.

Jeannots Cave, cavern, N. div. West-Riding Yorkshire, 5 miles E. of Settle; in vicinity is a cascade.

Jeantown, or **Lochcarron,** fishing vil., SW. Ross and Cromarty, on W. side of Loch Carron, 4 miles SW. of Strathcarron sta. and 5 miles NE. of Strome Ferry; pop. 417; P.O., T.O., called **Lochcarron:** which see.

Jed Forest, now extinct, at one time covered all the valley of the Jed, Roxburghshire.

Jed Water, Roxburghshire; rises on Carlin Tooth, one of the Cheviots, and flows 21 miles N. past Jedburgh to the Teviot near Jedfoot Bridge sta.

Jedbank, seat, Jedburgh, Roxburghshire.

Jedburgh, royal and mun. burgh, par., and co. town of Roxburghshire, with ry. sta., N. B. R. (alt., 222 ft.), on Jed Water, 10¾ miles SW. of Kelso and 56 miles SE. of Edinburgh by rail—par., 23,204 ac., pop. 4533; royal burgh, pop. 2222; mun. burgh and town, pop. 3136; P.O., T.O. Market days, *Tuesday* and *Saturday*. The mun. burgh includes the suburbs of Richmond Row and Bongate. Jedburgh (popularly called Jethart, and anciently Jedworth, the "town on the Jed") is the centre of business for a large extent of surrounding country, and one of the (earliest) seats of the woollen mfr. in Scotland, the chief articles being tweeds and blankets; it has also an iron foundry, engineering works, &c. Jedburgh is an ancient place, dating, it is said, from the 9th century; it was a favourite residence of the Scoto-Saxon kings; in their time and afterwards it was the chief town on the Middle Marches, and one of the centres of Border warfare. The abbey, one of the finest ecclesiastical ruins in Scotland, founded by David I. in 1118, was restored by the late Marquis of Lothian, who also erected the parish church (1875) to leave the abbey, which was previously used, unmodernised. No trace remains of the ancient castle destroyed in 1409; its site is occupied by the buildings which used to form the county jail. The houses still exist in which lodged Mary Queen of Scots (1566), Prince Charles Edward Stuart (1745), Burns (1787), and Wordsworth (1803). Sir David Brewster (1781–1868), the scientific writer, was a native, and James Thomson (1700–1748), the poet, received his early education at the old grammar-school. Jedburgh formed one of the Haddington District of Parl. Burghs, which returned 1 member until 1885.

Jedfoot Bridge, ry. sta., N. B. R., 1¾ mile N. of Jedburgh, Roxburghshire.

Jedworth. See JEDBURGH.

Jeffreston, par. and vil., in SE. of Pembrokeshire, 6 miles SW. of Narberth; 2357 ac., pop. 434; P.O.

Jeffries Corse, hill, on border of Peeblesshire and Edinburghshire, 6 miles N. of Peebles; alt., 2004 ft.

Jemimaville, vil., on S. side of Cromarty Firth, E. Ross and Cromarty, 2½ miles SE. of, and nearly opposite Invergordon.

Jenkin, vil., Cheshire, 5 miles NE. of Macclesfield.

Jenkinstown.—seat, in co. and 6 miles N. of Kilkenny; P.O., T.O.—**2. Jenkinstown,** pl., 8 miles NE. of Dundalk, N. co. Louth; P.O.

Jennings Park, seat, Kent; post-town, Maidstone.

Jenningtree Point, lighthouse, on Erith rea Thames; is 44 ft. high, 35 ft. above high water, and has an occulting light visible 11 miles.

Jerbourg, promontory, Guernsey, Channel Islands, terminating in **Jerbourg Point,** at SE. extremity of island.

Jericho.—seat, 3½ miles NW. of Fryerning, Essex.—**2. Jericho,** seat, 4 m. SE. of Melton Mowbray, Leicestershire.—**3. Jericho,** pl., 1 m. from Bury, SE. Lancs; P.O.

Jermyns House, seat, 3 miles NE. of Romsey, S. Hants.

Jerpoint Abbey, par., mid. co. Kilkenny, on river Nore, 1¼ mile SW. of Thomastown; 1008 ac., pop. 101; has ruins of a Cistercian abbey (1180).

Jerpoint Church, or **Jerpoint, East,** par., mid. co. Kilkenny, on river Nore, 2 miles SW. of Thomastown; 5994 ac., pop. 453. **J. House** is a seat.

Jerpoint, West, par., mid. co. Kilkenny, 2 miles S. of Thomastown; 5515 ac., pop. 374.

Jerretspass, pl., 5 m. from Newry, co. Down; P.O., T.O.

Jerry Noddle, conspicuous hill, N. R. Yorkshire, 4 miles NNW. of Hackness; alt., 800 ft.

Jersey, the largest and most important of the Channel Islands, 15 miles N. of the French coast, 17 SE. of Guernsey and 88 m. SE. of Portland Bill; area 28,717 ac., pop. 52,576. Jersey is the most southerly of this group of islands, and is oblong in form; greatest length, E. to W., 12 miles; greatest breadth, N. to S., 7½ miles; circumference about 40 miles. In the N. the appearance of the island is rugged and precipitous, the cliffs rising sheer from the sea. Towards the S. and E. the land slopes, and terminates in fine stretches of shore. The interior may be described as beautifully wooded table-land, comprising many lovely valleys, and watered by a number of small streams. Numerous bays indent the coast, the principal one being St. Aubin's on the S. side; small rocky islets abound on the N. Not much corn is grown, but potatoes are very largely cultivated, and are exported in enormous quantities. There are extensive apple orchards, while fruit growing is on the increase. On the coast the fisheries are successfully prosecuted. St. Helier is the chief town, and there is regular communication by steamer with both England and France. There are lighthouses on Verclût Breakwater, La Grève d'Azette, St. Clements, and on the Corbière Rock.

Jersey Marine, ry. sta., Rhondda and Swansea Bay Ry., SW. Glamorganshire, 3½ miles E. of Swansea.

Jerusalem Hill, eminence, at Sherborne, Dorset; commands a beautiful prospect.

Jervaulx, hamlet with ry. sta., N. E. R., North-Riding Yorkshire, on river Ure, 5 miles SE. of Leyburn; in **Jervaulx Abbey,** the seat of Lord Masham, are incorporated a few remains of the celebrated Cistercian abbey (1156).

Jerviston House, Lanarkshire, on South Calder Water, 1¼ mile NE. of Motherwell.

Jerviston Square (including **Coalhall**), Bothwell par., Lanarkshire, 1 mile NE. of Motherwell; pop. 339.

Jerviswood, estate, in co. and 1½ mile NE. of Lanark, on Mouse Water; was the seat of Robert Baillie of Jerviswood, the Scottish patriot, executed 1684, and is now the property of his descendant, the Earl of Haddington.

Jesmond, par., seat, and ry. sta., N. E. R., Northumberland, on SE. side and in co. bor. of Newcastle; 700 ac., pop. 15,364; **Jesmond Dene** is a wooded glen.

Jethart. See JEDBURGH.

Jethou, one of the Channel Islands, and seat, 3½ miles E. of Guernsey, 1¼ mile in circumference; 44 ac., pop. 3.

Jevington, par. and vil., Sussex, 6 miles NW. of Eastbourne; 2395 ac., pop. 309; P.O., T.O.

Jewel Cottages, vil., Liberton par., 3½ miles SE. of Edinburgh G.P.O.; pop. 390.

Jews Bridge, bridge across river Teign, Devon, 2½ miles SW. of Chudleigh.

Jigginstown, ruins, 1 m. WSW. of Naas, N. co. Kildare.

Jock's Ladder, steep path, near the head of the Glen of the Doll, NW. Forfarshire; leads up the hills towards Loch Callater.

Jock's Lodge, dist. of Edinburgh, 1¾ mile E. of the General Post Office; P.O., T.O. See PIERSHILL.

Jock's Thorn, farm, with vestiges of the original residence of the Glencairn family, ½ m. E. of Kilmaurs, Ayrshire.

Jodrell Hall, seat, 6 miles NE. of Middlewich, Cheshire.

John Cann's Rocks, near Bovey Heathfield, Devon; famed for the scenery.

John o' Gaunt, ry. sta., G. N. & L. & NW. Jt. R., Leicestershire, 7 miles SW. of Melton Mowbray.

John o' Groat's House, a house of octagonal shape formerly existing in Canisbay par., NE. Caithness, on the Pentland Firth, 1½ mile W. of Duncansbay Head; its site is out-

lined on a mound, near which is an inn with an octagonal tower commanding a magnificent view over the sea to the Orkneys. According to the legend, the original house was built octagonal in order to settle a question of precedence in the Groat family. "John o' Groat's" denotes the northern extremity of the Scottish mainland. There are two hotels in the neighbourhood.

Johnby, vil. and seat, Cumberland, 6 m. NW. of Penrith.

Johncols, ham., N. I. of Man, 4½ m. NW. of Ramsey.

John's Cross, pl., near Robertsbridge, E. Sussex; P.O., T.O.

John's Hill, a summit of the Ochils, 4 miles S. of Dunning, Perthshire; alt., 1500 ft.

Johnsbrook, seat, 4 miles NW. of Athboy, co. Meath.

Johnshaven, fishing vil. with ry. sta., N. B. R., Kincardineshire, 8½ miles NE. of Montrose; pop. 987; P.O., T.O.; has a brewery and a sailcloth factory.

Johnsport, cove, 5 m. SE. of Ballywalter, co. Down.

Johnston, par. and ry. sta., G. W. R., Pembrokeshire, 4½ miles SW. of Haverfordwest; 1295 ac., pop. 241; P.O.; near the station is the seat of **Johnston Hall.**

Johnston.—seat, in co. and 2 miles W. of Aberdeen.—**2. Johnston,** seat, 1 mile SE. of Laurencekirk, Kincardineshire.

Johnston Loch, N. Lanarkshire, near Gartcosh sta.

Johnstonburn, seat, SW. Haddingtonshire, 2¼ miles NE. of Blackshiels.

Johnstone.—manufacturing town (policeburgh) and par. with ry. stas. (**J. and J. North**), G. & SW. R., Renfrewshire, on the Black Cart, 3 miles W. of Paisley, and 9½ W. of Glasgow by rail—pop. 11,331; burgh, pop. 10,503; P.O., T.O. Johnstone dates from 1781. It stands in the midst of an important mining district, and is a thriving industrial centre, with flax mills, cotton mills, and engineering works. In S. vicinity is **Johnstone Castle,** seat.—**2. Johnstone,** par., Dumfriesshire, on river Annan; 13,486 ac., pop. 800; P.O., T.O., at **Johnstone Bridge,** 1 mile NW. of Dinwoodie sta. and 7 miles NW. of Lockerbie.—**3. Johnstone,** seat, Dumfriesshire, on the White Esk, 15 miles NW. of Langholm.

Johnston's Bridge, hamlet, NW. border of co. Longford, on river Rinn, 3 m. SW. of Drumod ry. sta.; P.O.

Johnston's Mill, hamlet, 1 mile E. of Largo, Fife.

Johnstown.—suburb of Carmarthen; P.O.—**2. Johnstown,** ham. with ry. sta. (**J. and Hafod**), G. W. R., Denbighshire, 3 miles SW. of Wrexham; P.O.

Johnstown.—par. and hamlet, E. co. Kildare, on Grand Canal, 2 miles NE. of Naas; 1228 ac., pop. 126; P.O., T.O.—**2. Johnstown,** vil., NW. co. Kilkenny, 10 miles SW. of Durrow; pop. 390; P.O., T.O.—**3. Johnstown,** seat, 2½ miles SW. of Rathcoole, Dublin.—**4. Johnstown,** vil., on river Slaney, NW. co. Wexford and immediately adjoining Clonegal from which it is separated by a bridge.—**5. Johnstown,** vil., SE. co. Wicklow, 4 m. WSW. of Arklow.

Johnstown Bridge, hamlet, N. border of co. Kildare, 2 miles SW. of Innfield ry. sta.; P.O.

Johnstown Castle, seat, in co. and 4 m. SW. of Wexford.

Johnstown House.—seat, in co. and 4 m. E. of Carlow.—**2. Johnstown House,** SE. co. Roscommon, 5¾ m. SW. of Athlone.—**3. Johnstown House,** NW. co. Tipperary, on Lough Derg, 7 m. NNW. of Nenagh.

Johnswell, seat, in co. and 7 m. S. of Kilkenny; P.O.

Joldwyns, seat, 5¼ miles SW. of Dorking, Surrey.

Jonesborough.—par. and hamlet, S. co. Armagh, 5 miles S. of Newry; 2186 ac., pop. 800.—**2. Jonesborough,** par., co. Louth, 5 m. NW. of Dundalk; 3181 ac., pop. 318.

Jonestown House, seat, NE. King's co., 2¼ m. NW. of Edenderry.

Joppa.—vil., in co. and 5½ miles E. of Ayr.—**2. Joppa,** ry. sta., N. B. R., and E. suburb of Portobello, in bor. and 3½ m. E. of the G.P.O., Edinburgh, with which it is connected by tramway; at Joppa are saltworks; P.O., T.O. Joppa is a residential quarter and seaside resort.

Jordan, stream, Edinburghshire. See POW BURN.

Jordan Bank and **Jordan Flats,** 2 sandbanks, off SW. coast of Lancashire, between Old Formby and Queen's Channels to the Mersey, 1 mile and 2 miles SW. of Formby Point.

Jordan Hill, eminence, 2½ m. NE. Weymouth, Dorset, supposed to have been the Roman station *Clavinium;* many Roman remains have been found.

Jordanhill, dist. forming a NW. sub. of Glasgow, seat, and ry sta., N. B. R.

Jordans.—seat, 2 miles NW. of Ilminster, Somerset.—**2. Jordans,** pl., with old Quaker meeting-house, 2 miles S. of Chalfont St. Giles, S. Bucks. Here are the graves of William Penn (1644-1718), his wife, and five children. Elwood, Milton's secretary, is also buried here. The spot is much visited by Americans.

Jordanston, par., Pembrokeshire, 4½ miles SW. of Fishguard; 1918 ac., pop. 121; contains the seat of **J. Hall.**

Jordanstone, ry. sta. (alt., 211 ft.), C. R., and seat, on border of Perthshire and Forfarshire, 2 miles E. of Alyth.

Jordanstown, vil. with ry. sta., B. & N. C. R., S. co. Antrim, 6 miles N. of Belfast; pop. 383.

Joristown, seat, 3 miles N. of Killucan ry. sta., E. co. Westmeath.

Joyce Grove, seat, 5 miles NW. of Henley on Thames, Oxfordshire.

Joyce's Country, mountainous district, forming the northern portion of Connemara, NW. co. Galway, W. of Lough Mask.

Joyden's Wood, 2 miles SW. of Dartford, Kent; contains traces of ancient buildings.

Joy's Green, pl., 2 m. S. of Lydbrook, W. Gloucestershire; P.O.

Jubilee Column, on summit of Moel Fammau, on border of Flint and Denbigh, 6 m. W. of Mold; was erected in 1810 to commemorate the 50th year of the reign of George III.

Julaber's Grave, lofty mound, in vicinity of Chilham, Kent; antiquities have been found here.

Julian Way (**Julia Strata,** or **Via Julia**), ancient Roman road, Somerset, Gloucester, Monmouth, and South Wales; the main line ran from Bath across the Severn (at Aust Ferry) westward to Carmarthen.

Julians, seat, 4 m. NW. of Buntingford, sta., Herts.

Julianstown, par. and hamlet, co. Meath, on Nanny Water, 5 m. SE. of Drogheda; 3018 ac., pop. 388; P.O.

Jump.—vil., Bickleigh par., Devon, 6 miles NE. of Plymouth.—**2. Jump,** miner's vil., 2 miles from Barnsley, West-Riding Yorkshire; P.O.

Junction, ry. sta., G. N. I. R., in co. and 4¾ miles NE. of Dublin.

Junction Road.—ry. sta., G. E. & M. Jt. R., in N. of London, 1¼ mile E. of Hampstead Heath station.—**2. Junction Road,** ry. sta., Rother Valley Ry., SE. Sussex, 3 miles E. of Robertsbridge.

Junction Road, ry. sta., N. B. R., Leith, Edinburghshire.

Juniper Bank, seat, 1 m. NE. of Walkerburn, Peeblessh.

Juniper Green, vil. with ry. sta., C. R., Edinburghshire, on Water of Leith, 4¾ miles SW. of Edinburgh by rail; pop. (including Curriemuirend) 1607; P.O., T.O.; is a summer resort, with golf links; alt. of ry. sta., 380 ft.

Juniper Hall and **Juniper Hill,** seats, 3 miles NE. of Dorking, Surrey; a French colony settled here after the Revolution.

Jura, island and par., Argyllshire—island, one of the southern or Islay group, and the fourth largest of the Inner Hebrides, is separated on the SW. from Islay by the Sound of Islay, on the E. from Knapdale and Lorne by the Sound of Jura, and on the N. from Scarba by the Gulf of Corrievreckan; greatest length, 27 miles; greatest breadth, 8 miles; pop. 560; par. (including also the islands of Balnahua, Garvelloch, Lunga, Pladda, Scarba, and Skervuile), 93,794 ac., pop. 625; P.O., T.O., at Craighouse, and P.O. at Lagg. Jura is visited by the Clyde steamers to Islay and Oban, and has ferries at Feolin on S. coast to Islay, at Lagg on E. coast to Keills in Knapdale, and at Kinuachdrach near N. extremity of island to Craignish in Lorne. On the E. coast are roadsteads at Small Isles Harbour and Lowlandman's Bay. On the W. coast Loch Tarbert nearly bisects the island, which is traversed from end to end by a rugged range of mountains; in the S. part of the island these rise into three conical peaks called the **Paps of Jura,** the highest of which, Ben-an-Oir, reaches an altitude of 2571 ft. Cattle and sheep-farming is carried on, and there is some cultivation along the E. coast, but the greater part of the island is occupied by two deer forests.

Jura, Sound of, between Jura and the mainland of Argyllshire; is 20 miles long NE. and SW., and from 3 to 7 miles broad.

Jura Deer Forest, Jura island, Argyllshire; the shooting-lodge is near Craighouse Inn.

Jura Distillery, Jura, Argyllshire, near Craighouse Inn.

Jura House, seat of Campbell of Jura, on S. coast of Jura island, Argyllshire, 3½ m. SW. of Craighouse Inn.

Jurby, par. and vil., Isle of Man, on NW. coast, 7½ miles NW. of Ramsey; 4721 ac., pop. 504; P.O.; in vicinity of vil. is **Jurby Point.**

Justinhaugh, ry. sta., C. R., in co. and 4¾ miles N. of Forfar; alt., 262 ft.

K

Kaber, par. and vil., 2½ miles NE. of Kirkby Stephen, Westmorland; 4569 ac., pop. 137; was the scene of a republican rising (1663), known as the "Kaber Rigg Plot."

Kaddy Carne, a long ledge of rocks, on W. side of the largest of the Copeland islands, N. co. Down.

Kailzie, seat, in co. and 2¼ miles SE. of Peebles, on river Tweed; in vicinity is the ruined church of the ancient par. of Kailzie.

Kaim——. See KAME——.

Kaims Castle, SE. Perthshire, a Roman camp (27 by 23 yds.), 2¼ m. NNE. of Ardoch camp.

Kair House, seat, Kincardineshire, near Bervie Water, 1½ mile NE. of Fordoun sta.

Kale Water, Roxburghshire; rises (as Long Burn) on Leap Hill, one of the Cheviots, and flows N. and NW. to the Teviot at Kalemouth, 4½ miles S. of Kelso; is 20 miles long, and is a good trouting stream.

Kalendar, place, Northamptonshire, 9 miles SW. of Rothwell; was the site of a Premonstratensian canonry.

Kalloch (An Teallach), mountain, NW. Ross and Cromarty; alt., 3483 ft. See CHALLICH.

Kalnakill, ham., W. Ross and Cromarty, on Raasay Sound, 6½ m. N. of Applecross.

Kamaderry, mountain, Wicklow. See CAMADERRY.

Kamaneigh, SW. co. Cork. See KEIMANEIGH.

Kame of Hoy, N. point of Hoy Cliffs, Hoy island, Orkney.

Kames.—vil. with inn and pier, Cowall, Argyllshire, on Kyles of Bute, 1½ m. SW. of Tighnabruaich; P.O., T.O.; the Clyde and West Coast steamers call here; in vicinity are **Kames Powder Mills.—2. Kames,** seat, S. Berwickshire, 5 miles E. of Greenlaw; was the birthplace and residence of Henry Home, Lord Kames (1696–1782), Scottish philosopher and jurist.—**3. Kames,** hamlet, 1 m. S. of Liberton, Edinburghshire.

Kames, Mid, and **Kames, West,** adjacent hamlets, Argyllshire, on Loch Fyne, 3½ miles NE. of Lochgilphead.

Kames Castle, Bute island, Firth of Clyde, at SE. base of Kames Hill (875 ft.), and on Kames Bay, 2½ miles NW. of Rothesay; was long the residence of the Bannatynes of Kames, and comprises a 14th century tower; was also the birthplace of John Sterling (1806–1844), whose biography was written by Carlyle; in NW. vicinity is **Wester Kames Castle,** ruined tower, once a seat of the Spences.

Kamesburgh, vil., Bute isl. See PORT BANNATYNE.

Kanaird, r., NW. Ross and Cromarty; flows W. through Strath Kanaird to Loch Broom, opposite Isle Martin.

Kander, loch. See CEANNMOR.

Kane, par., N. co. Lough, 3 miles NW. of Dundalk; 749 ac., pop. 155.

Kanezia, vil., Cornwall, 4 miles NW. of Helston.

Kanturk, market town and ry. sta., G. S. & W. R., 3¾ m. N. of Banteer sta., N. co. Cork, on rivers Allua and Dallua, 36¼ miles NW. of Cork by rail; pop. 1583; P.O., T.O. Market day, *Saturday.*

Kanvy (or **Gavenny**) **Brook,** stream, Monmouthshire; flows into the Usk near Abergavenny.

Karl Lofts, remarkable antiquity, Westmorland, 2 miles S. of Shap; was originally an area ½ mile long, and from 30 to 60 ft. wide, enclosed by lines of unhewn granite blocks of great size; it is now intersected by the L. & NW. R.

Karrin, mt., Isle of Man, 2½ m. SW. of Sulby; alt., 1084 ft.

Katesbridge, vil. and ry. sta., G. N. I. R., 7 miles SE. of Banbridge, S. co. Down; P.O., T.O.

Katrine, Loch, Perthshire and Stirlingshire, 8½ miles W. of Callander; is 8 miles long, ¾ mile of average breadth, 364 ft. above sea-level, and 495 ft. deep; is traversed by a steamer from Stronachlachar (5 miles E. of Inversnaid on Loch Lomond), to a pier at the foot of the loch (1½ m. W. of Trossachs Hotel and 9½ miles W. of Callander); has abundance of pike and trout. The loch has attained its celebrity through the association which it has with Scott's "Lady of the Lake"; it is also the source of the water supply of Glasgow. The water is conveyed by tunnels or aqueducts a distance of 34 miles. See CRAIGMADDIE.

Kavogue, rivulet with Derrycunnihy Cascades, E. co. Kerry; flows into the Upper Lake of Killarney.

Kay, Lough, at the mouth of the N. entrance to Valencia Harbour, SW. co. Kerry.

Kaystone Valley, at High Hartsop Dodd, Westmorland, 6 miles NE. of Ambleside.

Kea, par. and vil., Cornwall, 2 m. SW. of Truro; 6760 ac., pop. 1818; has tin and copper mines, not now worked.

Keadby, par. and vil., Lincolnshire, on river Trent, 4 miles SE. of Crowle; 1591 ac., pop. 720; P.O., T.O. Is a place of call for steamers plying between Hull and Gainsborough.

Keadeen, mountain, 5 miles S. of Donard, W. co. Wicklow; alt., 2145 ft.

Keadew, vil., N. co. Roscommon, 9 m. NE. of Boyle; P.O., called **Keadue.**

Keady.—town and par., in co. and 8 miles SW. of Armagh, on rivers Keady and Callan; par., 15,350 ac., pop. 5513; P.O., T.O. Market day, *Friday.* The mfr. and bleaching of linen is carried on in the neighbourhood to a considerable extent; there are corn and flax-mills in the town.—**2. Keady,** mt., N. co. Londonderry, 3½ miles ENE. of Limavady; alt., 1101 ft.

Keal, East, par. and vil., Lincolnshire, 2½ miles SW. of Spilsby; 1934 ac., pop. 319; P.O.

Keal, West, par., Lincolnshire; 2008 ac., pop. 298; contains **Keal Coates,** hamlet, 3½ m. SW. of Spilsby; P.O.

Kealavollen, vil., co. Cork. See KILLAWILLIN.

Keale, stream, SE. co. Limerick; is an affluent of the Sheep river and is 5 m. long.

Keale House, seat, co. Cork, 2½ m. NE. of Millstreet.

Kealkill, pl., 7 m. NE. of Bantry, SW. co. Cork; P.O.

Kealoch, Ross and Cromarty. See KALLOCH.

Keannoth, original name of OA: which see.

Kearby with Netherby, par., E. div., W. R. Yorkshire, 5 miles SW. of Knaresborough; 1422 ac., pop. 144.

Kearn. See AUCHINDOIR AND KEARN.

Kearny, coast vil., E. co. Down, ½ m. N. of **K. Point** and 3 m. E. of Portaferry.

Kearon, loch, 11 m. SW. of Tarbert, Kintyre, W. Argyllsh.

Kearsley.—urb. dist. and par. with ry. sta., L. & Y. R., SE. Lancashire, 4 miles SE. of Bolton; urb. dist. and par., 1005 ac., pop. 9218; P.O. at **Kearsley Moor;** has large coal mines and iron works. There are mfrs. of paper, cotton, bricks, and tiles. At **Kearsley Moss** large quantities of bog oak have been found.—**2. Kearsley,** par., Northumberland, 11 miles NE. of Hexham; 539 ac., pop. 6.

Kearsney, hamlet with ry. sta., SE. & C. R., Kent, 3 m. NW. of Dover. **K. Abbey** is a seat.

Kearstwick, hamlet, 1 mile NW. of Kirkby Lonsdale, Westmorland.

Kearton, hamlet, N. R. Yorkshire, 2 miles W. of Reeth.

Kearvaig, stream, NW. Sutherland; issues from Loch na Gainmhich, and flows 5 miles N. to the sea at Kearvaig Bay, 2½ miles SE. of Cape Wrath.

Keavil, seat, 2¼ miles SW. of Dunfermline, Fife.

Kebbaty House, 4 m. S. of Monymusk, Aberdeenshire.

Kebby, stream, in N. of Monmouthshire, falls into the Usk near Abergavenny; is 3½ miles long.

Kebeck, stream, E. div. West-Riding Yorkshire; is an affluent of the river Nidd.

Kebock (or **Cabag**) **Head,** promontory, on E. side of Lewis island, Outer Hebrides, 13 m. S. of Stornoway.

Keckwick, or **Kekewick,** par., Cheshire, in N. of co., 4½ miles SW. of Warrington; 528 ac., pop. 65.

Keddington, par. and vil., Lincolnshire, 1½ mile NE. of Louth; 1045 ac., pop. 111.

Kedington, or **Ketton,** par. and vil., in W. Suffolk—par., 2408 ac., pop. 817; vil., 2½ miles NE. of Haverhill; P.O., called **Keddington.**

Kedleston, par. and hamlet, in co. and 4 miles NW. of Derby; 959 ac., pop. 112. **Kedleston Hall,** seat, is surrounded by a beautiful park; gives his title to Lord Curzon of Kedleston.

Kedslie, farm with site of old chapel, 3 m. NW. of Earlston, Berwickshire.

Keekill, ham., co. Galway, on L. Corrib, 3½ m. S. of Headford.

Keekle Grove, seat, 3 m. S. of Whitehaven, Cumberland.

Keel, East and **West,** vils., Achill island, W. co. Mayo, on Keel Bay and near **Keel Lough** (1½ m. long, 328 ft. deep), 28 m. NW. of Newport.—**K. East,** pop. 447; **K. West,** pop. 121; P.O., T.O.

Keelby, par. and vil., Lincolnshire, 7 miles NE. of Caistor; 1680 ac., pop. 658; P.O., T.O.

Keelcochwyn, Denbighshire. See CILCOCHWIN.

Keele, par. and vil. with ry. sta., N. S. R., Staffordshire, in NW. of co., 3½ miles NW. of Newcastle under Lyme; 2888 ac., pop. 1114; P.O., T.O.; in vicinity of vil. is the seat of **Keele Hall.**

Keely, seat, NE. co. Londonderry, 5 m. NE. of Garvagh.

Keem, hamlet and bay, Achill island, W. co. Mayo, 4 m. W. of Keal.

Keen, Mount, conical-shaped mountain, at head of Glen Tanner, on border of Aberdeenshire and Forfarshire, 6¼ miles SE. of Ballater; alt., 3077 ft.

Keenagh.—vil., in S. of co. and 7 miles S. of Longford; pop. 190; P.O., called **Kefagh.**—**2. Keenagh,** river, N. co. Donegal; flows to Atlantic Ocean, 2½ m. SSE. of Malin Head.

Keenley, district, Northumberland; contains **Keenleyweil House,** seat, 2½ miles NW. of Allendale.

Keeper, or **Slievekimalta,** mountain, W. co. Tipperary, 7 miles NE. of Newport; alt., 2278 ft.

Keer, river, N. Lancashire; rises near E. border and flows 10 miles SW. to Morecambe Bay, near Carnforth.

Keernagh, or **Keeroes,** 2 islets, in Ballyteige Bay, 4 miles NE. of Fethard, S. co. Wexford; dangerous to navigation.

Keeran, river, forms part of W. boundary of co. Louth, and joins the Dee 2 m. WSW. of Ardee.

Keernaun, ham., co. Galway, 2½ m. SE. of Headford.

Keevil, par. and vil., Wilts, 4½ miles E. of Trowbridge; par., 2063 ac., pop. 357; P.O.; in vicinity of vil. is the seat of **K. House.**

Kegidog, par., Denbigh. See ST. GEORGE.

Keglish, or **Ceo-glas,** loch, 4 miles S. of Dores, NE. Inverness-shire.

Kegworth, par., seat, and small town, with ry. sta., M. R. (in Notts, 1 mile E.), NW. Leicestershire, on left bank of river Soar, 3 miles S. of Trent Junction and 5½ miles NW. of Loughborough; par., 2295 ac., pop. 2078; P.O., T.O.; has malting and brewing; gypsum is mined. The river Soar is here crossed by a stone bridge.

Kehelland, vil., 3 miles N. of Camborne, Cornwall.

Keig, par., mid. Aberdeenshire, on river Don; 8059 ac., pop. 626; P.O.; in S. of par. is Whitehouse sta., 2¾ miles SE. of Alford.

Keighley (pronounced Keithley), mun. bor., market town, and par., with ry. sta., M. R. (alt., 324 ft.), N. div. W. R. Yorkshire, 9 miles NW. of Bradford; mun. bor. and par., 3904 ac., pop. 41,564. Market day, *Wednesday.* Through the variety and importance of its mfrs. Keighley during recent years has made great progress. It has mfrs. of woollens and worsteds, is a centre for the mfr. of weaving machinery and tools; has also washing, wringing, and sewing machine works, and makes iron implements of many descriptions, including gas and water mains. K. communicates with Hull by the Leeds and Liverpool Canal. The town is pleasantly situated among the hills surrounding Airedale, and has three public parks. The Free Libraries Act was adopted in 1899. Keighley was incorporated in 1882; in 1895 the boundaries were extended to include several neighbouring villages and hamlets, and thus double its former area.

Keighley Division, The, parliamentary division, N. div. West-Riding Yorkshire; pop. 70,426.

Keigwin, vil., Cornwall, 5½ miles W. of Penzance.

Keil House, seat, Argyllshire, on S. coast of Kintyre, 10½ miles SW. of Campbeltown; on the estate are the ruins of an ancient church traditionally said to have been built by St. Columba.

Kellarsbrae House, in NE. vicinity of Alloa, Clackmannanshire.

Keillor, Hill of, vil. See HILL OF KEILLOR.

Keillour Castle, seat, Perthshire, 2½ m. NW. of Balgowan.

Keills, prom. and hamlet, North Knapdale, Argyllshire—prom., between Loch Swin and Sound of Jura, extends 8½ miles SW.; hamlet, near S. extremity of prom., 13¾ miles SW. of Crinan Pier; P.O. Keills communicates by ferry with Jura, Islay, Oronsay, and Colonsay, and has an ancient cross and the ruins of an ancient chapel.

Keimaneigh ("Pass of the Deer"), a fine and typical Irish ravine, 1 mile long, SW. co. Cork, near Gougane Barra Lough and 10 miles NW. of Dunmanway; alt., 662 ft.

Keinton Mandeville, par. and vil., Somerset, 4½ miles NE. of Somerton; 685 ac., pop. 508; P.O., T.O.

Keir.—par., W. Dumfriesshire; 7813 ac., pop. 540; contains **Keir Hill,** vil., on Scar Water, 2¾ miles SW. of Thornhill; P.O.; the **Keir Hills** rise to 1171 ft. high.—**2. Keir,** seat, S. Perthshire, 1¾ mile SW. of Dunblane and 1¾ mile NW. of Bridge of Allan.

Keisby, par., Lincolnshire, on river Glen, 3½ miles NE. of Corby; 1272 ac., pop. 69.

Keishcorran, mt., S. co. Sligo, 4 m. SE. of Ballymote; alt., 1183 ft.

Keisley, tract, Westmorland, 3 miles NE. of Appleby.

Keiss, fishing vil. and *quoad sacra* par., Caithness—par., pop. 1110; vil., on Sinclair's Bay, 8 miles N. of Wick; P.O., T.O.; in vicinity are **Keiss House,** seat, and the ruins of **Keiss Castle**; prehistoric remains were found on Keiss Links in 1864.

Keith.—town (police burgh), Banffshire, and par., with ry. stas. (**Keith** and **Keith Town**), G. N. S. R.—par., 19,383 ac., pop. 6828; town, on river Isla, 12½ miles NW. of Huntly, 53½ NW. of Aberdeen, and 574 NW. of London by rail; pop. 4753; P.O., T.O. Market day, *Friday.* The town consists of Keith, comprising Old Keith (12th century) and New Keith (1750), on the right bank of the river, and of Fife-Keith (1817) on the left bank. The river is crossed by two bridges, of 1609 and 1770, the former now disused. Keith is the centre of business for middle Banffshire, and has four large annual cattle and horse fairs. Among its industrial establishments are a tweed manufactory, a blanket manufactory, an agricultural implement manufactory, manure works, and grain and flour mills; there are also two distilleries. Among the public buildings are the Longmore Hall (1873), used as a public hall, the Turner Memorial Hospital (1880), and the Roman Catholic Church (1831), an elaborately ornamented building with a fine altar-piece, the "Incredulity of St. Thomas," presented by Charles X. of France. **2. Keith,** ancient par., now in Humbie par., SW. Haddingtonshire; **Keith House,** on Keith Water, 3 miles NE. of Blackshiels, an old possession of the Keiths, Earls Marischal; 1½ mile SE. is **Upper Keith**; P.O., T.O.

Keith Hall and Kinkell, par., Aberdeenshire; 7601 ac., pop. 803; contains **Keith Hall** (formerly Caskieben), seat of the Earl of Kintore, on river Ury, 1 mile E. of Inverurie.

Keith-Hundeby, ancient name of Humbie.

Keithick, seat, 1½ mile SW. of Coupar-Angus, E. Perthshire.

Keith-Inch, Aberdeenshire. See PETERHEAD.

Keithock, seat, 2 miles N. of Brechin, Forfarshire.

Keithtown, hamlet, E. Ross and Cromarty, 1½ mile W. of Maryburgh.

Kekewick, Cheshire. See KECKWICK.

Kelbrooke, eccl. dist., Thornton in Craven par., N. div. W. R. Yorkshire, 7 m. SW. of Skipton; pop. 754; P.O.

Kelburne Castle, old baronial residence, with finely wooded park, seat of the Earl of Glasgow, 2 miles S. of Largs, Ayrshire, on Clea Burn, near its influx to the Firth of Clyde; near the house the stream makes 2 romantic waterfalls.

Kelby, par., Lincolnshire, 5 miles SW. of Sleaford; 1054 ac., pop. 68.

Keld.—hamlet, Westmorland, 8 miles SW. of Appleby.—**2. Keld,** hamlet, North-Riding Yorkshire, 3 miles NW. of Muker; P.O., T.O.

Keldholme, ham., N. R. Yorkshire, 6½ m. NW. of Pickering.

Kelfield.—par. and vil., East-Riding Yorkshire, on river Ouse, 4 miles NW. of Selby; 1791 ac., pop. 288; P.O.; contains the seat of **Kelfield Hall.**—**2. Kelfield,** hamlet, Lincolnshire, 3 m. NE. of Epworth.

Kelham, par. and vil., Notts, on river Trent, 2½ miles NW. of Newark; 2104 ac., pop. 242; P.O.; here Charles I. placed himself in the hands of the Scottish army; in vicinity of vil. is the seat of **K. Hall.**

Kelhead, Dumfriesshire. See KILNHEAD.

Kelk, Great, par. and vil., East-Riding Yorkshire, 5½ miles E. of Great Driffield; 1174 ac., pop. 122.

Kelk, Little, par., East-Riding Yorkshire, 6 miles E. of Great Driffield; 727 ac., pop. 60.

Kella House, West, seat, and ry. sta. (**Kella**), Manx Nthn. Ry., Isle of Man, 3¾ miles W. of Ramsey.

Kellah, ham., 4 m. SW. of Haltwhistle, Northumberland.

Kellamergh, ham., 2 m. SW. of Kirkham, N. Lancashire, on r. Ribble. See BRYNING WITH KELLAMERGH.

Kellan Head, headland, on W. coast of Cornwall, at S. side of Port Isaac Bay; alt., 209 ft.

Kellas.—vil. in co. and 7 miles SW. of Elgin, on river Lossie; P.O.—**2. Kellas,** hamlet, Forfarshire, 5 miles NE. of Dundee.

Kellaton, or **Kellington,** hamlet, 2½ miles S. of Stokenham, Devon.

Kellaways, par., Wilts, 3 miles NE. of Chippenham; 333 ac., pop. 46.

Kellerstain, seat, in co. and 5½ miles W. of Edinburgh, near Gogar sta.

Kellet, Nether, par. and vil., Lancashire, 5 miles NE. of Lancaster; 2081 ac., pop. 273.

Kellet, Over, par. and vil., 5½ miles NE. of Lancaster; 3213 ac., pop. 438.

Kelleth, hamlet, 3 miles SE. of Orton, Westmorland.

Kelleythorpe, ham., 1 m. SW. of Great Driffield, E. R. Yorkshire.

Kellie Castle, decayed mansion, property of the Earl of Mar and Kellie, Fife, 3½ miles NW. of Pittenweem; in vicinity is **Kellie Law**; alt., 500 ft.

Kelling, par. and vil., Norfolk, 2½ miles NE. of Holt; 2327 ac., pop. 209; in E. vicinity of vil. is the seat of **Kelling Hall.**

Kellington, par. and vil., E. div. W. R. Yorkshire—1761 ac., pop. 326; vil., 6½ miles NE. of Pontefract; P.O.; has corn-mills and malting. Here is a pumping station of the Pontefract Waterworks.

Kellingtrongan, loch, 2¼ m. S. of Ballantrae, SW. Ayrshire.

Kellistown, par., in co. and 6 miles SE. of Carlow; 4408 ac., pop. 186.

Kello Water, trouting stream, NW. Dumfriesshire; rises on Blacklarg Hill, on border of co., and flows 8½ m. NE. to the Nith 2½ miles NW. of Sanquhar.

Kelloe, par. and vil., Durham—par., 1596 ac., pop. 1050; vil., 6½ miles SE. of Durham; P.O., T.O.

Kelloe, seat, 1½ mile SE. of Edrom sta., Berwickshire, on Blackadder Water; in vicinity is **Kelloe Bastile,** hamlet.

Kells, par., Kirkcudbrightshire, between the Water of Ken and the Dee; 48,528 ac., pop. 878; contains New Galloway; the **Kells Range** reaches an alt. of 2668 ft.

Kells.—market town, par., and urb. dist., with ry. sta., G. N. I. R., N. co. Meath, on river Blackwater, 9¾ miles NW. of Navan and 58¼ miles NW. of Dublin by rail—par., 8597 ac., pop. 3326; urb. dist., 263 ac., pop. 2428; P.O., T.O. Market day, *Saturday.* There is an antique stone cross in the centre of the town, and near the church is a round tower. On the "Hill of Lloyd," near the town, is a lofty pillar, 100 ft. high, erected by the first Earl of Bective. Kells was the *Ceann-lis,* or head fort, of the Irish kings. Here about the 8th century was compiled, in a monastery founded about A.D. 550 by St. Columb, the "Book of Kells," an illuminated copy of the Gospels in Latin. It is a marvellous specimen of elaborate ornamentation, and is now in Trinity College, Dublin. Headfort, the sea of the Marquis of Headfort, is about a mile from the town.—**2. Kells,** vil. with ry. sta., B. & N. C. R., mid. co. Antrim, on river Kells, 5 miles SE. of Ballymena; pop. 225; P.O., T.O.—**3. Kells,** vil. and ry. sta., G. S. & W. R., 6½ m. NE. of Cahirciveen, W. co. Kerry, on Dingle Bay; P.O. Here is a coastguard sta.—**4. Kells,** par. and vil., in W. of co. and 8 m. S. of Kilkenny—par., 4409 ac., pop. 614; vil., pop. 169; P.O., T.O.

Kells Point, headland, in Lough Neagh, E. co. Tyrone, 4 m. E. of Stewartstown.

Kellswater, ry. sta., G. N. I. R., 4¼ miles S. of Ballymena, W. co. Antrim.

Kelly, par., Devon, 6 miles SE. of Launceston; 1773 ac., pop. 167; contains the seat of **Kelly House.**

Kelly Castle, ancient tower, and seat, property of the Earl of Dalhousie, Forfarshire, on Elliot Water, 2½ miles W. of Arbroath; in vicinity, adjacent to Elliot Junction, is **Kelly Bleachfield.**

Kelly College, 1 mile NE. of Tavistock, Devon; founded by Admiral Kelly, for the sons of naval officers.

Kelly House, seat, NW. Renfrewshire, in NE. vicinity of Wemyss Bay sta.; **Kelly Burn** flows 3¾ m. W., along the Ayrshire border, to the Firth of Clyde at Wemyss Bay.

Kelly Rounds, ancient British encampment, Cornwall, 2 miles NE. of Egloshayle.

Kellybrook, seat, in co. and 7 m. SE. of Roscommon.

Kelly's, island, in Lough Corrib, Cong par., co. Galway; 4 ac., pop. 2.

Kelly's Quarter, vil., E. co. Carlow, 4 m. N. of Newtownbarry.

Kellysgrove, ham., 2¾ m. SSW. of Ballinasloe, SE. co. Galway; P.O.

Kellyville, seat, E. Queen's co., 4 miles W. of Athy.

Kelmarsh, par., seat, and vil. with ry. sta., L. & NW. R., Northamptonshire, 5 m. S. of Market Harborough; 2867 ac., pop. 106; P.O., T.O.

Kelmscott, par., Oxfordshire, on river Thames, 2 m. E. of Lechlade; 1037 ac., pop. 164; contains the seat of **Kelmscott House.**

Kelphope Burn, headwater of Leader r., 6 m. long, meeting Soonhope Burn, 2½ m. N. of Lauder.

Kelsale, par. and vil., Suffolk, 1¼ m. NE. of Saxmundham; 3620 ac., pop. 960; P.O.; in vicinity is the seat of **Kelsale Lodge.**

Kelsall, par. and vil., and 2 m. NE. of Tarvin, Cheshire; 1241 ac., pop. 670; P.O., T.O.

Kelsey, North, par. and vil., with ry. sta., G. C. R., Lincolnshire, 5 m. W. of Caistor and 23½ m. NE. of Lincoln; 6227 ac., pop. 802; P.O., T.O.; 1 mile NE. of vil. is the hamlet of **Kelsey North End.**

Kelsey, South, par. and vil., Lincolnshire, 3½ m. SW. of North Kelsey sta.; 4198 ac., pop. 498; P.O.; in vicinity of vil. is the seat of **Kelsey Hall.**

Kelsey Head, promontory on W. coast of Cornwall, 3 m. SW. of Newquay.

Kelsey Park, seat, 1½ m. E. of Beckenham sta., Kent.

Kelshall, par. and vil., in NE. of Herts, 4 miles SW. of Royston; 2360 ac., pop. 217.

Kelsick, hamlet, Cumberland, 2 m. NW. of Wigton.

Kelso ("chalk hill"), market town (police burgh) and par. with ry. sta. (alt., 201 ft.), N. B. R. (also served by N. E. R.), NE. Roxburghshire—par., 5466 ac., pop. 4525; town, on N. side of river Tweed, 12 miles ENE. of St. Boswells and 52¼ miles SE. of Edinburgh by rail; pop. 4008; P.O., T.O. The sta. is ½ mile S. of the town. Market day, *Friday.* Kelso is pleasantly situated in the rich wooded vale where the Teviot meets the Tweed, which is here crossed by an elegant stone bridge of 5 semi-elliptical arches, each 72 ft. in span; this bridge was erected by Rennie in 1800–3, and leads to Kelso ry. sta. and the S. suburb of Maxwellheugh. Near the bridge are the interesting ruins of Kelso Abbey, founded in 1128 by David I., burned in 1545 by the English, and in 1866 placed in a state of repair. Floors Castle, seat of the Duke of Roxburghe, is in the vicinity. On the destruction of Roxburgh in 1460, Kelso, which had previously been a kind of appendage of that ancient burgh, became the principal place on the Eastern Border. It has important corn markets, and its trade is chiefly connected with agriculture; the mfrs. include coachbuilding, agricultural implements, upholstery, &c., and in the vicinity are large nursery gardens. Kelso is an angling centre. The racecourse is on the N. side of the town, and on the E. side is the public (Shedden) park. Public buildings include the Court House (from the tower of which the curfew is rung nightly), a Library and a Museum. Sir William Fairbairn (1789–1874), the engineer, was a native, and at the old grammar-school Sir Walter Scott was a pupil in 1783.

Kelstedge, hamlet, 4 m. NE. of Matlock, Derbyshire.

Kelstern, par. and vil., Lincolnshire, 5½ miles NW. of Louth; 2626 ac., pop. 175; P.O.

Kelston, or **Kelweston,** par. and vil. with ry. sta., M. R., in NE. of Somerset, on river Avon, 4 miles NW. of Bath; 1114 ac., pop. 204; P.O.; the church contains the tombs of Sir John Harrington (1561–1612), poet, and Henry Harrington (1729–1816), musician, founder of the Harmonic Society. **Kelston Round Hill** is 730 ft. high; in vicinity of vil. is the seat of **Kelston Park.**

Kelthorpe, hamlet, Rutland, in Welland Valley, 4 miles SW. of Stamford.

Keltie Burn, stream, with cascade, Perthshire; flows 4½ m. SE. to Shaggie Burn, in Monzie Park, 1¾ m. N. of Crieff.

Keltie Castle, seat, 4 miles E. of Auchterarder, Perthshire.

Keltie Water, Callander par., SW. Perthshire; rises in N. of par., and flows 10 miles SE. to the Teith 2¾ miles SE. of Callander. See BRACKLINN FALLS.

Keltneyburn, ham., 3 m. NE. of Fortingall, mid. Perthshire; P.O.

Keltney Burn, Perthshire; rises on Carn Mairg, and flows 9 miles NE. and SE. to the Lyon at Coshieville Inn, 5½ miles W. of Aberfeldy; a little above Coshieville are the **Falls of Keltney.**

Kelton, hamlet, Cumberland, 6 miles E. of Whitehaven. Here are iron ore mines.

Kelton.—small port, on river Nith, in co. and 3½ miles S. of Dumfries.—**2. Kelton,** par., S. Kirkcudbrightshire; 11,204 ac., pop. 3734; contains part of Castle Douglas; also, **Kelton Hill,** or **Rhonehouse,** vil., 2½ miles SW. of Castle Douglas; P.O., called **Kelton Hill.**

Keltonstown, ham., co. Down, 3¼ miles N. of Castlewellan.

Kelty, mmmg town with ry. sta. (1 mile E.), N. B. R., Fife, 5 miles SE. of Kinross; pop. 3986; P.O., T.O.

Kelvedon, par. and vil. with ry. sta., G. E. R., in NE. of Essex, on river Blackwater, 12 m. SW. of Colchester and 42¼ m. NE. of London; 3212 ac., pop. 1569; P.O., T.O. It was probably the Roman *Canonium*.

Kelvedon Common, Essex, 2¼ miles SE. of Ongar; P.O., T.O.

Kelvedon Hatch, par. and vil., Essex, on river Roding, 2 miles SE. of Ongar; 1684 ac., pop. 361; at **Kelvedon Common**; in vicinity is the seat of **Kelvedon Hall.**

Kelvin, river, Stirlingshire, Dumbartonshire, and Lanarkshire; rises 3 m. E. of Kilsyth, and flows 21 m. SW. to the Clyde at Partick, in W. of Glasgow; at Garscube, 4 m. NW. of Glasgow, it enters **Kelvingrove,** a picturesque wooded dell. Lord Kelvin takes his title from this stream. See also GLASGOW.

Kelvin, affluent of the Roe, mid. co. Londonderry.

Kelvin Bridge, ry. sta., C. R., and Glasgow District Subway, in NW. of Glasgow; here is a fine bridge across the river Kelvin.

Kelvinhaugh, district in Glasgow, on N. side of river Clyde, 3¼ miles S. of Maryhill. It contains the Queen's Docks and important shipbuilding yards.

Kelvinside, residential quarter and ry. sta., C. R., in NW. of Glasgow, on r. Kelvin.

Kelways, par., Wilts. See KELLAWAYS.

Kelweston, Somerset. See KELSTON.

Kemback, par., Fife, on river Eden; 2586 ac., pop. 412; contains **Kemback House,** seat, 3 m. E. of Cupar.

Kemberton, par. and vil., in E. of Shropshire, 2½ m. SW. of Shifnal; 1433 ac., pop. 238; P.O.

Kemble, par. and vil. with ry. sta. (**Kemble Junction**), G. W. R., E. Gloucester, 4¼ m. SW. of Cirencester; 3322 ac., pop. 540; P.O., T.O.; in vicinity of vil. is the seat of **K. House.**

Kemerton, par. and vil., in N. of Gloucestershire, 5 miles NE. of Tewkesbury; 1664 ac., pop. 493; P.O., T.O.; near the vil. is a quarry of excellent freestone; the par. contains the seat of **Kemerton Court.**

Kemeys Commander, par., Monmouthshire, on river Usk, 3 m. NW. of Usk; 508 ac., pop. 78.

Kemeys Folly, eminence, Monmouthshire, near K. Inferior; takes its name from a gentleman named Kemys, who erected a pavilion on its summit.

Kemeys Inferior, par., Monmouthshire, 5½ m. S. of Usk; 1622 ac., pop. 106; has paving-stone quarries.

Kemlet, rivulet, Denbighshire, falls into the Tanat below Pias Yeba.

Kemlyn, 17 m. NW. of Llanerchymedd, Anglesey; has a marble quarry.

Kemmer, or **Cymmer,** on river Maw, Merioneth, 1½ mile NW. of Dolgelly; has remains of an abbey founded 1198.

Kemnay, par. and vil. with ry. sta., G. N. S. R., Aberdeenshire—par., 5110 ac., pop. 2084; vil., on river Don, 4 m. W. of Kintore and 17¾ NW. of Aberdeen; pop. 986; P.O., T.O.; in N. vicinity of vil. are extensive granite quarries; in S. vicinity is **Kemnay House,** seat.

Kemp, loch, mid. Inverness-shire, adjoining E. shore of Loch Ness, and 4½ m. SW. of Foyers Hotel; greatest depth, 51 ft., alt., 578 ft.

Kemp Town.—hamlet, Devon, 5 m. SE. of South Molton sta.—2. **Kemp Town,** ry. sta., L. B. & S. C. R., and E. end of Brighton, Sussex; P.O., T.O.

Kempe Stones, an antiquity, nr. Dundonald, co. Down.

Kempley, par., Gloucestershire, 5 miles NW. of Newent; 1893 ac., pop. 210.

Kempoch Point, headland, Renfrewshire, on W. side of Gourock Bay, Firth of Clyde.

Kempsey, par., vil., and seat, on river Severn, in co. and 4 m. SW. of Worcester; 3238 ac., pop. 1518; P.O., T.O.

Kempsford, par. and vil., Gloucestershire, in SE. of co., on river Thames, 3 m. S. of Fairford; 4963 ac., pop. 711; P.O., T.O.

Kempshot, hamlet, 3 m. SW. of Basingstoke, Hants; in vicinity is the seat of **Kempshot House,** once a hunting-box of George IV. See DUMMER WITH KEMPSHOT.

Kempston.—urb. dist., par., and vil., in co. and 2½ miles SW. of Bedford, on river Ouse—urb. dist. and par., 1255 ac., pop. 4729; P.O., T.O. Pillow-lace is made by the inhabitants; in the neighbourhood relics of the Saxon era have been discovered; in vicinity of vil. are the seats of **Kempston House, Kempston Grange,** and **Kempston Hoo.** The par. contains the Bedford County School and the Bedford Regimental Depôt Barracks.—2.

Kempston, par., Norfolk, 2 m. NW. of Fransham sta.; 816 ac., pop. 44.

Kempton Park, Middlesex, 4 miles W. of Kingston on Thames; was once a seat of royalty; it comprises 500 acres, 400 of which have been leased to the Kempton Park Race Company, and converted into a racecourse, at which frequent meetings are held. The racecourse ry. sta. (**K. P.**), L. & SW. R., is 16 m. from Waterloo.

Kemsing, par. and vil. with ry. sta., SE. & C. R., Kent, 2½ m. NE. of Sevenoaks and 26½ miles SE. of London; 1909 ac., pop. 644.

Kemsley Marsh, on N. coast of Kent, 2 miles NE. of Sittingbourne; contains an ancient camp.

Ken——. See also KENN——, and KIN——.

Ken, Water of, Kirkcudbrightshire; rises on N. border of co., near the meeting-point with Ayrshire and Dumfriesshire, and flows 28½ m. S. to the Dee opposite Parton sta.; during the last 4½ miles of its course it expands into **Loch Ken**; the Water of Ken is a capital angling stream.

Ken Wood, seat of the Earl of Mansfield, Hampstead met. bor., co. London.

Kenagh.—pl., 6 m. NW. of Ballymahon, S. co. Longford; P.O., T.O. See KEENAGH.—2. **Kenagh,** affluent of the Camlin, W. co. Longford, near Cloondara.

Kenardington, par. and vil., Kent., 7 m. SW. of Ashford; 2163 ac., pop. 194; two ancient earthworks are in vicinity.

Kenarth, par., in NW. of Carmarthenshire. See CENARTH.

Kenbane, headland, N. co. Antrim, 3 miles NW. of Ballycastle. The name signifies "White Head," the cliffs being composed of chalk and basalt.

Kenbury House, seat, 3½ miles S. of Exeter, Devon.

Kenchester, par., in co. and 5½ miles NW. of Hereford; 545 ac., pop. 121; P.O.; many Roman remains have been found at Kenchester, ½ m. E. of which was probably the important Roman station of *Magna Castra*, now represented by earthworks, 500 by 300 yards.

Kencott, par. and vil., in W. of Oxfordshire, 5 miles NE. of Lechdale; 1083 ac., pop. 151.

Kendal, mun. bor., market town, and par., with ry. sta., L. & NW. R., Westmorland, on river Kent, 8¼ miles SE. of Windermere and 20 miles N. of Lancaster—par. in mun. bor., 2243 ac., pop. 12,062; mun. bor., 2622 ac., pop. 14,183. Market day, *Saturday*. The town was incorporated in the reign of Elizabeth. It is well built, and occupies a healthy situation, has a free library and two recreation grounds. Woollen mfrs. have long been a leading industry among the inhabitants. As early as the reigns of Richard II. and Henry IV. special laws were passed to regulate the trade in "Kendal cloth." The goods now produced are mostly heavy fabrics, such as railway rugs, carpets, trouserings, &c. Other mfrs. include snuff, tobacco, linen, leather, &c. A canal communicates with the Lancashire coal district. In the ancient castle Catherine Parr, one of the wives of Henry VIII., was born. Kendal returned 1 member to Parliament until 1885.

Kendal (or **Southern**) **Division, The,** parl. div. of Westmorland; pop. 32,823.

Kendal House, seat, 1½ mile N. of Driffield, East-Riding Yorkshire.

Kendal and Lancaster Canal, Westmorland and Lancashire; is in two portions—the N. portion, the property of the L. & NW. R., stretches S. from Kendal to Preston; the other, the property of the Leeds and Liverpool Canal Company, runs from Preston to the L. & L. Canal at Whittle-le-Woods. The entire length is 76 miles.

Kendall House, seat, 4 miles E. of Watford, Herts.

Kendall's House, seat, 1 m. W. of Gillingham, Dorsetshire.

Kenderchurch, par. and vil., in co. and 11 miles SW. of Hereford, on river Dore; 846 ac., pop. 69.

Kendleshire, hamlet, Gloucestershire, 2 miles SW. of Chipping Sodbury.

Kene, par., co. Louth. See KANE.

Keneggie, hamlet, 4 miles W. of Breage, Cornwall.

Kenfield, hamlet, Kent, 1½ mile S. of Canterbury; in vicinity is the seat of **Kenfield Hall.**

Kenfig, parl. bor. (contributory to Swansea District of Boroughs), par., and ancient town, Glamorgan, 3½ miles N. of Porthcawl—par., 2627 ac., pop. 221; parl. bor., pop. 364; the bor. received charters from Henry I. and Henry VI. **Kenfig Pool** is a lakelet 2 miles in circuit.

Kenfig Hill, vil. with ry. sta., G. W. R., Glamorganshire, 6½ m. WNW. of Bridgend; P.O., T.O.

Kenford, vil., Devon, 4 miles S. of Exeter; P.O., T.O., called **Kennford.**

Kenidjack, mining vil., Cornwall, 4½ miles N. of Land's End; on the coast is **Kenidjack Castle,** a small headland, crowned by an ancient camp.

Kenilworth, urb. dist., market town, and par., with ry. sta., L. & NW. R., Warwickshire, 4 m. N. of Warwick; urb. dist. and par., 5914 ac., pop. 4544; P.O., T.O. Market day, *Wednesday*. Kenilworth, which probably derives its name from a Saxon named Kenelm, who had a fort here, is chiefly famed for its castle, founded in reign of Henry I. Within its walls Queen Elizabeth and her Court were magnificently entertained by the Earl of Leicester in 1575. The castle is now one of the most celebrated ruins in England. Kenilworth possesses a grammar school, and a few fragments of a priory founded in 1122. Bishop Samuel Butler was a native. Here are the kennels of the S. Warwickshire hounds.

Keningham, hamlet, Norfolk, 6½ miles SW. of Norwich.

Kenleith, farm with vestiges of old camp or entrenchment, ¾ mile SE. of Currie, Edinburghshire.

Kenley.—par. and vil., Shropshire, 4 miles NW. of Much Wenlock; 1914 ac., pop. 182; P.O.—**2. Kenley,** hamlet, with ry. sta., SE. & C. R., Surrey, 1½ mile SE. of Caterham Junction; P.O., T.O.—**3. Kenley,** Northumberland. See KEENLEY.

Kenley Bottom, ham., Somerset, 5½ m. NW. of Taunton.

Kenloch——. See KINLOCH——.

Kenlum, hill, Kirkcudbrightshire, 3 miles NW. of Gatehouse-of-Fleet.

Kenly (or **Pitmilly**) **Burn,** trouting stream, E. Fife; is formed by 3 headstreams near Dunino, and flows 4 miles NE. to the sea between St. Andrews and Fife Ness.

Kenmaes Head, Pembroke. See CARDIGAN HEADLAND.

Kenmare, town and par. with ry. sta., G. S. & W. R., S. co. Kerry, on river Blackwater, near the head of Kenmare River, 19¾ miles SE. of Headford Junction by rail and 20 miles S. of Killarney by road—par., 22,507 ac., pop. 3013; town, pop. 1122; P.O., T.O. Market day, *Saturday*. There are numerous visitors to the town in the bathing season, who are also attracted by the romantic scenery of the neighbourhood; it is reached by tourist car in connection with the C. B. & S. C. R. from Bantry, a distance of 24 miles. Fine salmon fishing is obtained in the Blackwater. Kenmare dates from 1670, when it was founded with the name *Nedeen* by Sir William Petty, ancestor of the Marquis of Lansdowne.

Kenmare River or **Bay,** a sea inlet, S. co. Kerry, and partly between cos. Kerry and Cork, 28 miles long and from 2 to 6 miles broad. The estuary of the Roughty, or head of Kenmare Bay, is crossed by a suspension bridge (1838), the first structure of its kind in Ireland.

Kenmore.—fishing vil., on W. side of Loch Fyne, Argyllshire, 4½ miles SW. of Inveraray.—**2. Kenmore,** par. and vil., Perthshire—par., 57,273 ac., pop. 1271; vil., on river Tay, at its efflux from Loch Tay; P.O., T.O. Kenmore has communication by coach with Aberfeldy, 6 miles NE., and by steamer with Killin, 17 miles SW. There are several annual fairs. The river is crossed by a handsome 5-arch bridge. In the loch, near the bridge, is an island, on which are the ruins of a priory built by Alexander I. (1107–24) over the grave of his wife Sybilla.

Kenmuir, *quoad sacra* par., Old Monkland par., Lanarkshire; pop. 4138.

Kenmure Castle, ancient seat of the Gordons of Kenmure, Kirkcudbrightshire, ¾ m. SE. of New Galloway; is situated on a lofty mound near the head of Loch Ken, and is approached by a splendid avenue of fine old lime-trees.

Kenmure House, 1 mile NW. of Bishopbriggs sta. and 4 miles N. of Glasgow G. P. O., NW. Lanarkshire.

Kenn——. See also KEN——, and KIN——.

Kenn.—par. and vil., Devon, on river Kenn, 4½ miles SE. of Exeter; 5331 ac., pop. 773; the par. contains Kenford, vil.—**2. Kenn,** par. and vil., in N. of Somerset, 11 m. SW. of Bristol; 830 ac., pop. 255; P.O.—**3. Kenn,** river, Devon; rises on Great Haldon Hill, and flows 8½ miles SE. to the Exe at Powderham.

Kennack Cove, cove with sandy beach, on S. coast of Cornwall, 4 miles NE. of Lizard Head.

Kennageall, Sutherland. See WHITEN HEAD.

Kennail Lough. See KINALE.

Kennal, rivulet, in SW. of Cornwall; rises 2 miles W. of Penryn, and flows 5½ miles NE. to Restronguet Creek. **Kennal Vale** is a picturesque district, extending from Devoran to a little above Ponsanooth vil.

Kennard, or **Ceannard,** small loch, mid. Perthshire, 3¼ m. SE. of Grandtully Castle; greatest depth, 72 ft.

Kennart, river, Ross and Cromarty. See KANAIRD.

Kennavarah Point, SW. prom. forming the extremity of Tiree island, Argyllshire.

Kennedy Castle. See CASTLE KENNEDY.

Kennerleigh, par. and vil., Devon, on river Creedy, 5 miles NW. of Crediton; 731 ac., pop. 80.

Kennet, river, Wilts and Berks; rises near Marlborough Downs, flows E. past Hungerford to the Thames at Reading, is 44 miles long, and affords excellent trout and eel fishing; the river is navigable from Newbury to Reading, a distance of 20 miles.

Kennet, mining vil. with ry. sta. (**Clackmannan and Kennet**), N. B. R., in co. and 1 mile SE. of Clackmannan; in vicinity is **Kennet House,** for centuries the seat of a branch of the Bruces, now represented by Lord Balfour of Burleigh.

Kennet Court, seat, Galway. See KILCLOGHER.

Kennet and Avon Canal, Berks, Wilts, and Somerset; was made in 1810, is 57 miles long, rises 210 ft. with 32 locks, falls 404 ft. with 48 locks, and at Burbage in Wilts traverses a tunnel 2½ miles long.

Kennethmont, par. and hamlet with ry. sta., G. N. S. R. (alt., 563 ft.), Aberdeenshire—par. 8468 ac., pop. 920; hamlet (Kirkhill of Kennethmont), 8 miles S. of Huntly and 32¾ miles NW. of Aberdeen; P.O., T.O.

Kennetpans, vil. with harbour, in co. of Clackmannan, on Firth of Forth, 3½ miles SE. of Alloa, of which it is a subport; in vicinity is **K. House.**

Kennett, par. and ry. sta., G. E. R., in SE. of Cambridgeshire, 6 miles NE. of Newmarket; 1431 ac., pop. 175; P.O., T.O., at **Kentford;** was the headquarters of Fairfax's army in 1647; contains the seat of **Kennet Hall.**

Kennett, East, par., Wilts, on river Kennet, 5 miles SW. of Marlborough; 788 ac., pop. 60.

Kennett, West, ancient par., now merged in Avebury par., Wilts, on river Kennet, adjacent to East Kennett.

Kennford, Devon; P.O., T.O. See KENFORD.

Kenninghall, par. and vil., Norfolk, 6 miles S. of Attleborough; 3669 ac., pop. 976; P.O., T.O.; has vestiges of a royal castle, called **Kenninghall Place.**

Kennington.—eccl. dists. (St. James, St. John, and St. Mark), Lambeth par., forming a S. suburb of London, with ry. stas. (**K.** and **Oval**), City and South London Ry.—pop., St. James, 6044; St. Mark, 15,988; St. John (partly in Camberwell par.), 15,288. In this district is the famous cricket ground—the Oval. See KENNINGTON DIVISION.—**2. Kennington,** par., vil., and seat, Kent, on river Stour, 2 miles NE. of Ashford; 1391 ac., pop. 896; P.O., T.O.; adjacent to vil. is **Kennington Heath.**—**3. Kennington,** eccl. dist., Radley and Sunningwell pars., Berks, 2½ m. SE. of Oxford; pop. 129.

Kennington, South, eccl. dist., Lambeth par., co. of London; pop. 9782.

Kennington Division, parliamentary division of Lambeth; bor. pop. 78,313.

Kennington Park, eccl. dist. and public park of 12 ac., Newington par., S. co. of London; pop. 4504.

Kennishead, ry. sta., Glasgow and Kilmarnock Jt. Ry. Renfrewshire, 3¾ miles SW. of Glasgow.

Kennoway, par. and vil., Fife—par., 3943 ac., pop. 1505; vil., 3½ miles E. of Markinch and 3 NW. of Leven, pop. 870; P.O., T.O.

Kennox House, seat, 2¼ miles W. of Stewarton, N. Ayrshire.

Kenny, ham., 4¾ m. W. of Mullingar, mid. co. Westmeath; P.O.

Kenny, Loups of, cascades on Melgam Water, W. Forfarshire, 2 miles above its influx to the Isla at Airlie Castle.

Kennythorpe, par., East-Riding Yorkshire, 4 miles S. of Malton; 543 ac., pop. 76.

Kenramer, hill, Rathlin isl., Antrim, 449 ft. high.

Kensal Green, eccl. dists. (St. John and St. Jude) and ry. sta. (**Kensal Rise**), L. & NW. R., Chelsea, Hammersmith, Kensington, and Paddington pars., cos. of London and Middlesex—St. John, pop. 29,159; St. Jude, pop. 14,300; **Kensal Green Cemetery,** laid out in 1832, covers about 70 ac. and contains 40,000 graves, among them those of many distinguished personages; the station is 1 mile E. of Willesden Junction; closely adjoining the station is the National Athletic Ground.

Kensal Town, eccl. dist., Chelsea and Kensington pars., in W. co. of London; pop. 3494.

Kensaleyre, place, at head of Loch Eyre, near Snizort church, Skye island, Inverness-shire.

Kensalroag, vil., at head of Loch Bracadale, W. Isle of Skye, Inverness-shire.

Kensey, affluent of river Tamar, in NE. of Cornwall.

Kensington.—parl. bor., met. bor., and par., with ry. stas.

Met. and Met. Dist. Rys., in co. and W. of London—parl. bor., 2188 ac., pop. 173,073; met. bor. and par., 2271 ac., pop. 176,628. The parliamentary constituency contains 19,208 electors; contains the Victoria and Albert Museum, the Natural History Museum, the Royal Albert Hall, the Imperial Institute, the Royal College of Music, the Guilds' Technical College, the gardens of the Horticultural Society, Hyde Park, and Kensington Gardens, 300 acres, with Albert Memorial, and Kensington Palace (the property of the Crown since the time of William III.), in which Queen Victoria was born. Sir Isaac Newton died in Kensington in 1727, and many other distinguished men have been connected with the district. Here also are HOLLAND HOUSE (which see) and Leighton House with Arab Hall, formerly the residence of the late Lord Leighton, P. R. A. It is now maintained by a body of trustees "for the practice, encouragement, and advancement of the fine arts in every branch." There are numerous other public buildings. Kensington parl. bor. is divided into 2 divisions—viz., North and South—1 member for each division; it was made a parl. bor. in 1885.—**2. Kensington,** eccl. dist., West Derby par., SW. Lancashire, on NE. side of Liverpool; pop. 8267.

Kensington Gardens. See KENSINGTON.

Kenslow, pl., 4 miles S. of Bakewell, Derbyshire, interesting antiquities have been found here.

Kenstone, vil., Shropshire, 5½ miles E. of Wem.

Kenswick, par., in co. and 4½ miles NW. of Worcester; 425 ac., pop. 36.

Kensworth, par. and vil., Bedfordshire, in NW. of co., 3 miles SE. of Dunstable; 2553 ac., pop. 516; P.O.; in vicinity of vil. is **Kensworth Hill.** P.O. at **Kensworth Common.**

Kent, an important maritime county in SE. of England, bounded N. by the Thames and the North Sea, NW. by co. London, E. and SE. by the Strait of Dover, S. by the English Channel, SW. by Sussex, and W. by Surrey; greatest length, W. to E., 65 miles; greatest breadth, N. to S., 35 miles; 976,881 ac., pop. 961,139. The parliamentary constituency contains 114,396 electors. The co. is served by the SE. & C. R. The surface of the co. is hilly, being traversed E. and W. by the North Downs, a chalk range from 3 to 6 miles in breadth. On the N., along the shores of the Thames and Medway, there is a belt of marsh land, which extends over a mile inland. The greater portion of the seaboard is washed by tidal water. Besides the Thames and Medway, the chief rivers are the Stour and the Darent. The soil is varied and highly cultivated, more especially in the valley of the Medway. All classes of cereals and root produce are abundant, as is also fruit of choice quality, and more hops are grown in Kent than in all the rest of England. (For agricultural statistics, see APPENDIX.) The woods are extensive. The mfrs. include paper, gunpowder and explosives, pottery, Tunbridge ware, &c. The Government works and dockyards at Chatham, Sheerness, &c., employ an immense number of the inhabitants. Fishing is extensively prosecuted along the coast and in the estuaries of the rivers Thames and Medway, of which the oyster beds are especially famous. Historically Kent has greater associations than any other co. in England. The co. contains 427 pars., the parl. and co. bor. of Canterbury, the parl. and mun. bors. of Chatham, Dover, Gravesend, Hythe, Maidstone, and Rochester, and the mun. bors. of Deal, Faversham, Folkestone, Lydd, Margate, New Romney, Queenborough, Ramsgate, Sandwich, Tenterden, and Tunbridge Wells. It is almost entirely in the dioceses of Canterbury and Rochester. For parliamentary purposes the co. is divided into 8 divisions—viz., Western or Sevenoaks, North-Western or Dartford, South-Western or Tonbridge, Mid or Medway, North-Eastern or Faversham, Eastern or St. Augustine's, Southern or Ashford, and Isle of Thanet, 1 member for each division; the representation of the co. was increased from 6 to 8 members in 1885.

Kent, The, river, Westmorland, rises on E. side of High Street Mountain, and flows S. past Kendal to Morecambe Bay; is 20 miles long, including 5½ miles of estuary, and is a good fishing river.

Kent Green, ham., mid. Cheshire, 3 m. SSW. of Congleton.

Kent House, ry. sta., SE. & C. R., at Beckenham, Kent, 2 miles W. of Bromley and 7 miles SE. of Victoria sta., London.

Kent Street, hamlet, 1 mile N. of Mereworth, Kent.

Kent Town, eccl. dist., East Molesey par., Surrey; pop. 2220.

Kentallen, vil. with pier and ry. sta., C. R., Argyllshire, on Kentallen Bay, E. side of Loch Linnhe, 3 miles SW. of Ballachulish.

Kentangval, vil., on island and in par. of Barra, Inverness-shire, on NW. of Castle Bay; pop. 334.

Kentchurch, par. and vil., on SW. border of Herefordshire, on river Monnow, 12 miles SW. of Hereford; 3353 ac., pop. 319; P.O.; in vicinity of vil. is the seat of **Kentchurch Court.**

Kentford, par. and vil., Suffolk, on river Kennet, 4½ miles NE. of Newmarket; 800 ac., pop. 225; P.O., T.O.

Kentisbeare, par. and vil., Devon—4500 ac., pop. 756; vil., 3½ miles NE. of Cullompton; P.O.

Kentisbury, par. and vil., Devon, 9 miles NE. of Barnstaple; 3149 ac., pop. 304; P.O., called **Kentisbury-ford**; contains the hamlet of **West Kentisbury.**

Kentisford, hamlet, Dorset, 3 miles N. of Sturminster.

Kentish Knock, sandbank, in North Sea, off mouth of river Thames, Kent, 15 miles NE. of the North Foreland; is 7 miles long and 2 broad, and is partly dry at low water; off NE. of sand is a light-vessel with revolving light, 38 ft. above high water, and seen 11 miles.

Kentish Town, dist. and ry. stas., L. & NW. & M. R., St. Pancras par., in N. co. of London.

Kentmere, par. and vil., 8½ miles NW. of Kendal, Westmorland, on river Kent; 6610 ac., pop. 164; has slate and limestone quarries; 3 m. N. of vil. is K. reservoir.

Kenton.—par. and vil., Devon, in Kenn valley, 6½ m. SE. of Exeter; 5193 ac. (930 water), pop. 1612; P.O., T.O.—**2. Kenton,** hamlet, Middlesex, 2 m. NE. of Harrow.—**3. Kenton,** par., Northumberland, 3 m. NE. of Newcastle-on-Tyne; 1455 ac., pop. 490; P.O.; contains the hamlets of **East Kenton** and **West Kenton.**—**4. Kenton,** par. and vil., E. Suffolk, 2½ m. NE. of Debenham; 1229 ac., pop. 242; P.O.

Kentra, ham., NE. Ardnamurchan, Argyllshire, 5 m. NW. of Salen Inn.

Kentraugh, seat, on S. coast of Isle of Man, 3 m. NW. of Castletown.

Kents Bank, vil. and ry. sta., Furness Ry., N. Lancashire, 8 m. SE. of Ulverston; P.O., T.O.

Kents Cavern, bone cave, on S. coast of Devon, near Torquay; is 650 ft. long, 2 to 70 ft. wide, and 18 ft. high, and terminates in a deep pool of water. The cavern is celebrated for remains of pre-historic times, illustrating the antiquity of man.

Kentstown, par. and seat, E. co. Meath, 4 miles SW. of Duleek; 2521 ac., pop. 207.

Kentwell Hall, seat, Suffolk, 4 m N. of Sudbury.

Kenure Park, seat, near Rush, N. co. Dublin.

Kenvig, Glamorgan. See KENFIG.

Kenwards.—seat, 6 miles SW. of Maidstone, Kent.—**2. Kenwards,** Elizabethan mansion, near Lindfield, Sussex.

Kenwick Hall, seat, 1 mile SE. of Louth, Lincolnshire.

Kenwick Park, ham., 3 m. SE. of Ellesmere, Shropshire.

Kenwick Wood, ham., 3 m. SE. of Ellesmere, W. Shropshire.

Kenwith Lodge, seat, on the NW. coast of Devon, 2 m. W. of Bideford; here, at one time, stood **Kenwith Castle,** an ancient fortalice, not a vestige of which now remains.

Kenwood Park, seat, near Sheffield, Yorkshire.

Kenwyn, Urban and **Rural.**—2 adjoining pars., in SW. of Cornwall—**K. Urban,** in mun. bor. of Truro, 834 ac., pop. 5836. **K. Rural,** 8372 ac., pop. 2731; contains the Cornwall infirmary, and has smelting works. The Bishop of Truro has his residence at **K.**—**2. Kenwyn,** affl. of the Fal, SW. Cornwall; flows 5 miles SE. to the head of Truro creek.

Kenyon, par. with ry. sta. (**Kenyon Junction**), L. & NW. R., SW. Lancashire, 13 miles W. of Manchester; 1686 ac., pop. 329; P.O.

Kenziels, hamlet, 1 mile S. of Annan, S. Dumfriesshire.

Keoghville, seat, S. co. Roscommon, on Corkip lough, 8 m. NNW. of Athlone.

Keoldale, ham. and ferry over the Kyle of Durness, NW. Sutherlandshire.

Keose, ham., N. shore of L. Erisort, E. Lewis; P.O., T.O.

Keppel Cove Tarn, mountain lakelet, on NW. border of Westmorland, 1½ mile NE. of Helvellyn.

Keppoch.—seat, 2 m. NW. of Cardross, Dumbartonshire.—**2. Keppoch,** hamlet, SW. Inverness-shire, near Arisaig.—**3. Keppoch,** seat, Inverness-shire, at the confluence of the Roy and the Spean, 14 miles NE. of Fort-William. Near Keppoch, at Mulroy, was fought, in the reign of Charles II., the last great clan battle, when the Macdonalds defeated Macintosh of Keppoch.

Kepwick, par., North-Riding Yorkshire, 7 miles NE. of Thirsk; 2627 ac., pop. 160.

Kepyer, on river Wear, in co. and 1 mile NE. of Durham; has ruins of an hospital, founded in 1112.

Kerdiffstown, par. and seat, E. co. Kildare, 2 m. NE. of Naas; 703 ac., pop. 50.

Kerdiston, hamlet, 1½ mile NW. of Reepham, Norfolk. See REEPHAM WITH KERDISTONE.

Kerelaw, seat, in N. vicinity of Stevenston, N. Ayrshire; adjacent are the ruins of **Kerelaw Castle,** ancient residence of the Earls of Glencairn.

Keresley, par. and ham., Warwickshire, 1½ mile NW. of Coventry; 1069 ac., pop. 536; P.O.

Kerfield, seat, on river Tweed, in co. and E. vicinity of Peebles.

Kerley, vil., Cornwall, 4 m. W. of Truro.

Kerloch, conical hill, Kincardineshire, 5 m. S. of Banchory; alt., 1747 ft.

Kerloge, par., in co. and 1½ mile S. of Wexford; 268 ac., pop. 47.

Kermincham, par., Cheshire, 5½ m. NW. of Congleton; 1232 ac., pop. 156; contains the seat of **K. Hall.**

Kerne Bridge, ry. sta., G. W. R., in S. of Herefordshire, 3 miles SW. of Ross.

Kerney's Cross, vil., co. Down, 3½ m. NW. of Dunleer.

Kernsary, loch, 1½ m. W. of Poolewe, W. Ross and Cromarty; greatest depth, 93 ft.; alt., 68 ft.

Kerrera, island, in Firth of Lorne, Argyllshire; pop. 99; P.O.; extends 4½ miles SW., has an average breadth of 1½ mile, and is separated from the mainland by the **Sound of Kerrera,** on NE. side of which is Oban Bay. Alexander II. (1198–1249) died at Kerrera while preparing for an expedition to the Western Islands.

Kerridge, pl. and seat, 2 m. NE. of Macclesfield, Cheshire; P.O.

Kerriff, or **Kerry,** S. division of Kilfinan par., Cowall, Argyllshire.

Kerrow House, seat, 13¼ miles NW. of Fort Augustus, Inverness-shire.

Kerry, par. and vil. with ry. sta., Cam. R., in SE. of Montgomeryshire—par., 21,654 ac., pop. 1724; vil., 3 miles SE. of Newtown; alt. of ry. sta., 550 ft.; P.O., T.O.; **Kerry Hill,** a bleak hill-ridge, is on SE. border of co.

Kerry.—river, W. Ross and Cromarty; issues from Loch Bad-an-Sgalaig, and flows NW. through the Pass of Kerrysdale to the Gairloch, at Flowerdale; 4 miles SE. of Gairloch are the **Kerry Falls.—2. Kerry.** See KERRIFF.

Kerry, maritime co., in the SW. of Munster province, Ireland; is bounded N. by the Shannon, which separates it from co. Clare, E. by cos. Limerick and Cork, S. by co. Cork, and W. by the Atlantic Ocean; greatest length, NE. and SW., 67 miles; greatest breadth, E. and W., 55 miles; area, 1,189,787 (32,802 water), or 5.7 per cent. of the total area of Ireland; pop. 165,726, of whom 160,511 or 96.9 per cent. are Roman Catholics, 4431 or 2.7 Episcopalians, 220 or 0.1 Presbyterians, and 355 or 0.2 Methodists. The parliamentary constituency contains 23,242 electors. On the Atlantic coast, which is prevailingly bold and rocky, are the bays of Tralee, Dingle, Ballinskelligs, and Kenmare. The principal headlands from N. to S. are Kerry Head, Brandon Head, Slea Head, Bray Head, and Bolus Head. The largest islands are Valencia and the Blasket group. The greater part of the surface is bleak and mountainous, but there is also much romantic scenery. The principal summits are Carrantuohill or Carn Tual (3414 ft.), in the range of Macgillicuddy's Reeks, the loftiest mountains in Ireland; Brandon, 3127 ft., and Mangerton, 2756 ft. The lakes are numerous, but mostly of small size; the principal are the celebrated Lakes of Killarney. None of the numerous rivers is of great length. There are several medicinal springs. Slate and flagstone are quarried in Valencia. The chief crops are potatoes, oats, and turnips, but agriculture is not flourishing. (For agricultural statistics, see APPENDIX.) The coast fisheries are extensive, and give employment to a large number of men and boys. The co. is served by the G. S. & W. R. and by the Ballybunion and Listowel Ry. There is direct railway communication from Tralee and Killarney to Cork and Limerick. Kerry gives the titles of baron and earl to the Marquis of Lansdowne. The co. comprises 85 pars. and parts of two others, the towns of Tralee, Killarney, Listowel, Cahirciveen, Kenmare, and Dingle. For parliamentary purposes the county is divided into 4 divisions—viz., North Kerry, West Kerry, South Kerry, and East Kerry, 1 member for each division; its representation was increased from 2 to 4 members in 1885.

Kerry Head, on S. side of mouth of river Shannon, NW. co. Kerry.

Kerrycroy, vil., Bute island, Firth of Clyde, on the coast, 2½ miles SE. of Rothesay; P.O.

Kerrykeel, pl., 5 m. from Milford, co. Donegal; P.O., T.O.

Kerrysdale, Pass of, narrow wooded ravine, with a beautiful group of waterfalls and a fine view, on river Kerry, 2 m. SE. of Gairloch, W. Ross and Cromarty; 1½ mile SE. of Gairloch is **Kerrysdale,** seat.

Kersall, par., Notts, 5 miles SE. of Ollerton; 669 ac., pop. 57.

Kersal Moor, eccl. dist. and vil., Manchester and Prestwich pars., SE. Lancashire—dist., pop. 2035; vil. in Irwell valley, 3 miles NW. of Manchester; in vicinity of vil. is the seat of **Kersall Cell.**

Kerse, small loch, in co. and 6 miles SE. of Ayr.

Kerse House, seat of the Marquis of Zetland, Stirlingshire; in SW. vicinity of Grangemouth; is partly very old.

Kersewell, ham., 1½ mile SE. of Kempsey, Worcester.

Kersewell, seat, 2½ miles E. of Carnwath, E. Lanarkshire.

Kersey, par. and vil., Suffolk, 2½ miles NW. of Hadleigh; 1510 ac., pop. 482; P.O.

Kershader, place, Lewis island, Ross and Cromarty, on S. side of Loch Erisort.

Kershope Burn, trouting stream, S. Roxburghshire; rises on the English border and flows 8¾ miles along the Border to Liddel Water, 2 m. S. of Newcastleton.

Kershope Foot, ry. sta., N. B. R., on NW. border of Cumberland, 11¾ miles NE. of Longtown and 21¼ miles NE. of Carlisle; P.O.

Kersknowe, seat, Roxburghshire, 4 miles SE. of Kelso.

Kersland Barony, estate, with vestiges of ancient castle, 3 miles S. of Beath, N. Ayrshire.

Kerswell, hamlet, Devon, 4½ miles NW. of Honiton.

Kerswell, Abbots, Devon. See ABBOTS KERSWELL.

Kerswell, Kings, Devon. See KINGS KERSWELL.

Kerswell Green, vil., in co. and 6¼ m. S. of Worcester; P.O.

Kerswell Rocks, picturesque limestone rocks, 1 mile N. of Chudleigh, Devon.

Kerthen, vil., Cornwall, 4½ m. SW. of Crowan.

Kesgrave, par. and vil., E. Suffolk, 3½ miles NE. of Ipswich; 897 ac., pop. 74; contains the seat of **Kesgrave Hall.**

Kesh.—vil. with ry. sta., G. N. I. R., N. co. Fermanagh, on river Kesh, 17¾ miles NW. of Enniskillen by rail; pop. 188; P.O., T.O. Market day, *Friday.*—**2. Kesh,** rivulet, N. co. Fermanagh; flows 6 miles W. to Lower Lough Erne.—**3. Kesh,** hamlet, 4½ miles SE. of Ballymote, S. co. Sligo; P.O., called **Keash.**

Kesh, The Long, vil., NW. co. Down, 2 m. NW. of Hillsborough.

Keshcarrigan, vil., S. co. Leitrim, 9 miles NE. of Carrick-on-Shannon.

Keshcorran, hill, near Lough Arrow, and 4 m. SE. of Ballymote, S. co. Sligo; alt., 1183 ft.

Keshlin, Lough, in co. and 3 m. W. of Monaghan.

Keskadale, mountain valley, Cumberland, 5 miles SW. of Keswick; at its head is **Keskadale Haws,** a steep ascent, commanding a fine prospect of the Vale of Newlands.

Kessingland, coast par. and vil., E. Suffolk, 4½ miles SW. of Lowestoft; 1679 ac. (40 water); pop. 1420; P.O., T.O.; on cliff, at NE. side of Kessingland, is a fixed light (Pakefield), 30 ft. above high water, and seen 10 m.; P.O. at **K. Beach,** 1 m. distant.

Kessock, hamlet, E. Ross and Cromarty, 2 miles (by ferry) NW. of Inverness; P.O., T.O.; **Kessock Ferry** is across the narrow strait between the Beauly Firth and the Inner Moray Firth.

Kesteven, Parts of, division of Lincolnshire and admin. co. of itself, in SW. of county, extending 41 miles from N. to S., and 24½ miles (greatest breadth) from E. to W.; 465,877 ac., pop. 103,962; contains the towns of Grantham, Sleaford, &c.

Kesteven (or **Sleaford**) **Division, The North,** parliamentary division of Lincolnshire; pop. 44,996.

Kesteven (or **Stamford**) **Division, The South,** parliamentary division of Lincolnshire; pop. 45,298.

Kestle Mill, ham., 3½ m. SE. of Newquay, Cornwall; P.O.

Keston.—par. and vil., Kent, in NW. of co., 3½ miles SE. of Bromley; 1487 ac., pop. 832; P.O., T.O.; in vicinity of vil. is the seat of **Keston House.—2. Keston,** vil., Pembrokeshire, 4 miles NW. of Haverfordwest.

Keswick.—urb. dist., par., and market town, with ry.

sta., C. K. & P. R., Cumberland, on river Greta, at lower end of Derwentwater, 12½ miles SE. of Cockermouth; urb. dist. and par., 1166 ac., pop. 4451; P.O., T.O. Market day, *Saturday*. Keswick is beautifully situated in the midst of high mountains, having romantic and picturesque scenery. It is a centre for tourists visiting the Lake District, and much has been done for their accommodation by the erection of fine hotels, &c. Keswick has long been famous for the mfr. of black lead pencils; but the black lead is no longer obtained from the mines in the neighbourhood, which are practically exhausted. Silver, lead, and zinc ore are mined in the vicinity. K. also has mfrs. of coarse woollens, while the potting of char caught in the lakes forms an industry. The poet Southey lived here from 1804 until his death in 1843.—**2. Keswick,** par., Norfolk, on river Yare, 3 miles SW. of Norwich; 741 ac., pop. 164; P.O.; contains the seats of **Keswick Old Hall** and **Keswick New Hall.**

Keswick, East, par. and vil., E. div. W. R. Yorkshire, 4 miles SW. of Wetherby; 1290 ac., pop. 418; P.O.

Ket, The, stream, SE. Wigtownshire; rises near Glasserton Church, and flows 5½ miles NE. and SE. to the sea at Portyerrock.

Ketley, eccl. dist. and vil. with ry. sta., G. W. R., Wellington par., in E. of Shropshire—dist., pop. 2364; vil., 1¼ mile SE. of Wellington by rail; P.O.; has coal and iron mines; the ironworks are among the oldest in the kingdom.

Ketley Bank, ham., Shropshire, 3 m. E. of Wellington.

Ketsby, Lincolnshire. See ORMSBY, SOUTH, CUM KETSBY.

Kettering, urb. dist., par., and market town, with ry. sta., M. R., Northamptonshire, 8 m. N. of Wellingborough; urb. dist. and par., 2814 ac., pop. 28,653; P.O., T.O. Market day, *Friday*. Kettering is an ancient place, and was called by the Saxons *Kateringes*. The charter for its market was granted by Henry III. in 1227 to the monks of Peterborough. It is a fairly prosperous town, with tanning and currying, and is an important centre of the boot and shoe trade; has mfrs. of stays, brushes, agricultural implements, and some articles of clothing. It has a handsome town hall, a cattle market, a corn exchange, grammar school, and other public buildings. Many Roman relics have been found in the vicinity.

Ketteringham, par. and vil., Norfolk, 4 m. E. of Wymondham; 1609 ac., pop. 185; P.O.; in vicinity of vil. is the seat of **Ketteringham Hall.**

Kettins, par. and vil., SW. Forfarshire, and *quoad sacra* par., in Kettins par., partly also in Cargill and Collace pars., Perthshire—par., 7461 ac., pop. 704; *quoad sacra* par., pop. 744; vil., 1½ mile SE. of Coupar-Angus; P.O.

Kettle, par. and vil. with ry. sta. (**Kingskettle**), N. B. R., Fife, on river Eden—par., 7589 ac., pop. 1759; vil., 1 m. S. of Ladybank Junction and 38¼ m. N. of Edinburgh by rail; pop. 455; P.O., T.O., called **Kingskettle**; 1 mile S. of Kettle is **Kettlebridge,** or **Holekettle,** vil.; pop. 323; and 1 m. SE. is the hamlet of **Kettlehill.**

Kettle Hills, outlying ridge of the Cheviots, Northumberland, 4 miles SE. of Wooler; here is a large camp enclosing from 3 to 4 acres.

Kettle and Pans, large rock basin, St. Mary's, Scilly Isls.

Kettlebaston, par. and vil., W. Suffolk, 7 miles NW. of Hadleigh; 1041 ac., pop. 129; in vicinity of vil. is the seat of **Kettlebaston Hall.**

Kettlebrook, mining vil., 1 m. SE. of Tamworth, Warwickshire; P.O.

Kettleburgh, par. and vil., E. Suffolk, 2½ miles SW. of Framlingham; 1446 ac., pop. 262; P.O.; in vicinity of vil. is the seat of **Kettleburgh Hall.**

Kettleby, Leicestershire. See AB KETTLEBY.

Kettleby Thorpe, hamlet, Lincolnshire, 3 miles E. of Brigg. **K. House** is a seat.

Kettleholmbridge, Dumfriesshire. See KITTLEHOLMBRIDGE.

Kettleman's Bridge, over Cock Beck (affluent of the Wharfe), E. div. West-Riding Yorkshire, 1 mile S. of Tadcaster; has traces of Roman masonry, and is all that remains of the Roman station of *Calcaria* (between Aldborough and Castleford), which commanded one of the principal passages of the Wharfe.

Kettleness, coast hamlet with ry. sta., N. E. R., North-Riding Yorkshire, 6 miles NW. of Whitby. Half a mile N. is the headland **K.,** 350 ft. high, forming the E. horn of Runswick bay.

Kettleshulme, par. and vil., E. Cheshire, 7 miles NE. of Macclesfield; 1233 ac., pop. 321; P.O.

Kettlesing, hamlet, E. div. West-Riding Yorkshire, 3 m. SW. of Ripley; P.O.

Kettlester, loch, ¾ mile N. of Burravoe Yell, Shetland Isl.

Kettlestone, par., Norfolk, 4½ miles SE. of Walsingham; 1160 ac., pop. 211.

Kettlethorpe, par. and vil., in W. of Lincolnshire, on river Trent, 9 miles SSE. of Gainsborough; par., 2164 ac., pop. 196; in vicinity is the seat of **K. Hall.**

Kettletoft Bay, in S. of Sanday, Orkney.

Kettleton Burn, affl. of r. Nith, 7 m. long, 1 m. SW. of Thornhill, Dumfriesshire.

Kettlewell, hamlet, 2 miles NW. of St. Albans, Herts.

Kettlewell with Starbottom, par. and vil., N. div. W. R. Yorkshire—8409 ac., pop. 283; vil., 13 miles NE. of Settle; P.O., T.O.; is in a lead-mining district.

Ketton, par. and vil. with ry. sta., M. R., on river Chater, 3¼ miles SW. of Stamford; 3338 ac., pop. 1041; P.O., T.O.; has quarries of excellent freestone; in vicinity of vil. are the seats of **K. Hall** and **K. House.**

Ketton Hall, seat, 3½ m. NE. of Darlington, Durham.

Kevenlleece, Radnor. See CEFNLLYS.

Keverstone. See RABY AND KEVERSTONE.

Kevington, hamlet and seat, Kent, 5 m. SW. of Dartford.

Kevock Mill, paperworks, Lasswade, Edinburghshire.

Kew, par. (wholly in Surrey) and vil., on r. Thames, at boundary with Middlesex, opposite Brentford (with which it is connected by a bridge), in mun. bor. of Richmond and 6 miles from Hyde Park Corner, London; 297 ac., pop. 2699; P.O., T.O. Kew has a special celebrity, due to its Royal Botanic Gardens and Arboretum. The gardens cover over 300 acres and were originated by George III. and his gardener, the well-known William Acton, in 1760. They contain the collections of Captain Cook and Sir Joseph Banks, and are said to show the finest collection of exotic plants in the world. In 1840, Queen Victoria, by presentation, made the gardens a national property. The herbarium is the largest in the world, and there are tropical and other hot houses, museums, fernhouses, a library, and a gallery of paintings of plants—the latter being presented by Miss M. North in 1882. The Pagoda at the S. end of the gardens may be seen for miles around. Kew is one of the great suburban attractions of London; the gardens are free to the public every day after 1 P.M. and are maintained by a parliamentary grant. In Kew Palace Queen Charlotte died (1818), and Queen's Cottage was a private residence of the late Queen. The late Duke of Cambridge and the late Duke and Duchess of Teck, parents of the Princess of Wales, lived at Kew. Gainsborough (1727-88), the painter, is buried in Kew churchyard. The vil., on river Thames, is in cos. Surrey and Middlesex, with ry. sta. (**Kew Bridge**), L. & SW. R. A great modern part of the vil. is on the Middlesex side of the river and in the urb. dists. of Brentford and Chiswick; the two parts are joined by a bridge, opposite the foot of which (Middlesex side) is an important vegetable and flower market owned by the Brentford district council. The name K. Bridge is used to distinguish the Middlesex part of the village from the Surrey (or K. Green) portion.

Kew Bridge, a bridge across the Thames at Kew, first erected in 1782; the present structure of three fine elliptical arches in stone was opened by the King in 1903 and is officially named "King Edward VII.'s Bridge."

Kew Bridge Station, ry. sta., L. & SW. R., at N. end of Kew Bridge, Brentford, Middlesex.

Kew Gardens.—residential suburb with ry. sta., L. & SW. R., between Kew and Richmond, Surrey; P.O., T.O.—**2. Kew Gardens,** ry. sta., L. & Y. R., W. Lancashire, in E. suburbs of Southport.

Kewaigue, hamlet, Isle of Man, 1½ mile SW of Douglas.

Kewstoke, par. and vil., Somerset, 9 miles NW. of Axbridge; 2347 ac., pop. 1166.

Kex Beck, stream, rising on the moors between Wharfedale and Nidderdale, W. R. Yorkshire; flows 4 miles SSW. to the river Wharfe.

Kexbrough, par., S. div. W. R. Yorkshire, 4 miles NW. of Barnsley; 1544 ac., pop. 536.

Kexby,—par. and vil., Lincolnshire, 5 miles SE. of Gainsborough; 1577 ac., pop. 300; P.O., T.O.—**2. Kexby,** par., East-Riding Yorkshire, on river Derwent, 6 miles E. of York; 1892 ac., pop. 125; P.O.

Kexmoor, or **Kessmoor,** hamlet, 2 miles NW. of Kirkby Malzeard, E. div. West-Riding Yorkshire.

Key, Lough, 3 miles NE. of Boyle, N. co. Roscommon; about 4 miles by 3 miles.

Key Street, vil., Kent, 2 m. NW. of Sittingbourne; P.O., T.O.

Keycol Hill, place, Kent, in vicinity of Sittingbourne; is the site of Sittingbourne waterworks.

Keydell House, seat, 4 m. NW. of Havant, SE. Hampshire.

Keyford House, seat, 1 mile SE. of Frome, Somerset.

Keyham.—par. and vil., in co. and 5½ m. NE. of Leicester; 943 ac., pop. 119; P.O.—**2. Keyham,** dist. and ry. sta., G.W. R., Devon, forming part of Devonport. It contains the Keyham yard for naval engineering work.

Keyham Lake, a small eastern inlet of the Hamoaze, Devon, in N. vicinity of Devonport.

Keyhaven, coast vil., Hants, opposite Hurst Castle, and 3 miles SW. of Lymington.

Keyingham, par. and vil. with ry. sta., N. E. R., E. R. Yorkshire, 12½ m. SE. of Hull; 3549 ac., pop. 549; P.O.

Keymer and **Keymer Urban,** 2 adjoining pars. and vil., Sussex—**K.,** 2429 ac., pop. 1247; **K. Urban** (in Burgess Hill urb dist.), 1154 ac., pop. 3113; vil., 7 miles N. of Brighton; P.O., T.O.

Keynsham.—market town and par. with ry. sta., G. W. R., Somerset, on river Avon, 5 m. SE. of Bristol; 4235 ac., pop. 3152; P.O., T.O. Market day, *Thursday*. Keynsham is an ancient place, and has some remains of an abbey (founded 1172). Has brass works and dye works. Sheep and stock fairs are held twice a year.

Keysoe, par. and vil., in N. of Bedfordshire, 4 miles SW. of Kimbolton; 3699 ac., pop. 525; P.O.; in vicinity of vil. is the seat of **Keysoe Park.**

Keyston, par. and vil., Huntingdonshire, 4 miles SE. of Thrapston; 2691 ac., pop. 175; P.O.

Keythorpe Hall, seat, Leicestershire, 9 miles NE. of Market Harborough.

Keyworth, par. and vil., in co. and 6 miles SE. of Nottingham; 1438 ac., pop. 789; P.O.

Kiachnish Water, stream, 8 miles long, Inverness-shire; rising in Stob Ban, and flowing into Loch Linnhe, 3½ m. SW. of Fort William.

Kiavan, loch, 1½ m. SE. of Clachan, Kintyre, W. Argyll.

Kibblesworth, vil., Durham, 4½ m. S. Gateshead; P.O.

Kibworth, ry. sta., M. R., Leicestershire, 6 miles NW. of Market Harborough.

Kibworth Beauchamp, par. and vil., Leicestershire, 6 miles NW. of Market Harborough; par., 1312 ac., pop. 1157. **K. Grange** is a seat.

Kibworth Harcourt, par. and vil., Leicestershire, near Kibworth sta. and 6½ miles NW. of Market Harborough; par., 1475 ac., pop. 508; P.O., T.O.

Kid, island, on E. side of entrance of Broadhaven Bay, N. co. Mayo.

Kidbrook, seat, 2½ miles SE. of East Grinstead, Sussex.

Kidbrooke, par. and ry. sta., co. London. See CHARLTON AND KIDBROOKE.

Kiddal, hamlet, E. div. West-Riding Yorkshire, 7 miles NE. of Leeds; in vicinity is the seat of **Kiddal Hall.**

Kidderminster, parl. and mun. bor., market town, and par. (Kidderminster Borough), with ry. sta., G. W. R., Worcestershire, on river Stour, 15 miles N. of Worcester and 18 miles SW. of Birmingham—mun. bor. and par., 1214 ac., pop. 24,681; parl. bor., 2266 ac., pop. 26,263. The parliamentary constituency contains 4484 electors. Market day, *Thursday*. Childerminster was the ancient name of the town. It was incorporated in the reign of Charles I. The great industry in carpet mfr., which is so familiarly associated with Kidderminster, originated in 1735—flat carpets being first made, and afterwards, in 1749, the pile carpets. At the present time it is Brussels, Axminsters, and what are known as tapestry carpets which form the greater part of the mfr. There are also in the town worsted spinning mills, silk damask works, dye-works, and lead-works, &c. The Staffordshire and Worcestershire Canal passes the town. Sir Rowland Hill (1795–1879), introducer of the penny post, was a native. The borough returns 1 member to Parliament.

Kidderminster, Foreign, par., Worcestershire, adjoining bor. of Kidderminster; 7171 ac., pop. 3064.

Kiddermoor Green, hamlet, 1½ mile W. of Brewood, Staffordshire.

Kiddington with Asterleigh, par., Oxfordshire, on river Glyme, 4½ miles NW. of Woodstock; 2190 ac., pop. 237; P.O.; contains **Kiddington Hall** and the hamlets of **Kiddington, Nether** and **Over.**

Kidland, par., Northumberland, 11 miles NW. of Rothbury; 17,064 ac., pop. 77; contains remains of ancient British earthworks.

Kidlington, par. and vil. with ry. sta., G. W. R., Oxfordshire—par., 2191 ac., pop. 1070; vil., 5 miles N. of Oxford; P.O., T.O.

Kidmore, par. and vil., Oxfordshire—par., 2475 ac., pop. 555; vil., 4 miles N. of Reading; P.O., T.O., called **Kidmore End.**

Kidsgrove, urb. dist., par., and town, with ry. sta., N. S. R., Staffordshire, 7 miles NW. of Stoke upon Trent—urb. dist., 1087 ac., pop. 4552; par., 673 ac., pop. 4317; P.O., T.O.; has ironworks and coal mines.

Kidshielhaugh, seat, 5 miles NW. of Duns, Berwickshire.

Kidsty Pike, peak, Westmorland, near S. end of Hawes Water, 7 miles NE. of Ambleside; alt., 2560 ft.

Kidwelly.—mun. bor. and par. (Kidwelly St. Mary), with ry. sta., G. W. R., Carmarthenshire, on river Gwendraeth, near its influx into Carmarthen Bay, 9 miles NE. of Llanelly; mun. bor. and par., 2844 ac., pop. 2285; P.O., T.O. Market day, *Friday*. Kidwelly is an ancient corporation, with charters from Henry I. to Charles II. The town has a good harbour and docks, but its trade has been injured by the silting up of the river; iron and tin smelting, brickmaking, and lime and cement mfrs. are the chief industries. Objects of interest in the town are its fine old Church of St. Mary, its ruined castle (1094), and the guildhall.

Kiel, place with vestiges of old church, Argyllshire, 3 miles N. of Connel Ferry.

Kiel Burn, Fife; flows 3 miles S., through the romantic Kiel Den, to Largo Bay, at Lower Largo.

Kielder, pl., burn, and ry. sta., N. B. R., on NW. border of Northumberland, among the Cheviots, 16¾ m. NW. of Bellingham; P.O., T.O. Kielder is the property of the Duke of Northumberland, who has here a shooting-lodge called **Kielder Castle.** The place is celebrated in Scott's "Border Minstrelsy," and contains several spots and objects associated with Border legends.

Kierfold House, 7 miles N. of Stromness, Orkney.

Kiffig, Carmarthen. See CYFFIG.

Kigbeare, hamlet, 3 miles W. of Okehampton, Devon.

Kil——.* See also KILL——.

Kilanallean, ham., N. Islay, Western Isles, 7 m. NNW. of Bridgend.

Kilanerin, pl., 4 m. N. of Gorey, NE. co. Wexford; P.O.

Kilarrow, *q.s.* par., K. and Kilmeny par., Islay, Argyllshire; pop. 1813.

Kilarrow and Kilmeny, par., NE. Islay, Argyllshire; 65,956 ac., pop. 2635; contains Bowmore.

Kilbagie, place with ry. sta., N. B. R., Clackmannanshire, 1½ mile N. of Kincardine. Here are the Forth Paper Mills.

Kilbaha, fishing vil. and bay, SW. co. Clare, on Shannon estuary, 2 miles E. of Loop Head; pop. 167; P.O.

Kilballyhue, seat, in N. of co. and 4 miles SE. of Carlow.

Kilballyowen.—par., SW. co. Clare, on river Shannon, at Loop Head; 10,835 ac., pop. 1611; contains Kilbaha.—**2. Kilballyowen,** seat, Limerick; post-town, Bruff.

Kilballyskea, seat, SW. King's co., 5 miles NNW. of Roscrea.

Kilbane, vil., 5 miles W. of Killaloe, E. co. Clare; P.O.

Kilbarchan, town and par., Renfrewshire—par., 9022 ac., pop. 7226; town, on Kilbarchan Burn, 1½ mile W. of Johnstone and 5 m. SW. of Paisley, pop. 2886; P.O., T.O.; has mfrs. of silks, cottons, and Paisley shawls, and in the vicinity are printworks, quarries, and coal and iron mines. In a niche in the town steeple is a statue of Habbie Simpson, the famous piper of Kilbarchan. On an isolated eminence on the E. side of the town are remains of an old encampment.

Kilbarrack, par., in co. and 4 miles NE. of Dublin; 743 ac., pop. 288.

Kilbarron.—par., S. co. Donegal; 23,931 ac., pop. 4472; contains Ballyshannon.—**2. Kilbarron,** par., cos. Clare and Tipperary, on Lough Derg, 6 miles W. of Borrisokane; 7920 ac., pop. 746.

Kilbarry.—place with ancient church ruins, on Lough Forbes, and 2 miles W. of Newtownforbes, co. Roscommon.—**2. Kilbarry,** par., in co. and 2 miles S. of Waterford; 2631 ac., pop. 289.—**3. Kilbarry,** ham., 3½ m. NE. of Inchigeelagh, W. co. Cork; P.O.

Kilbarrymeaden, par., mid. co. Waterford, 4 miles SE. of Kilmacthomas; 6263 ac., pop. 898.

Kilbeacanty, par., S. co. Galway, 1 mile NE. of Gort; 12,226 ac., pop. 1325.

Kilbeacon, par., S. co. Kilkenny; 3402 ac., pop. 597; contains Mullinavat.

Kilbeagh, par., cos. Mayo and Roscommon, on river

* *Kil* is sometimes a Gaelic form of *cella* (Lat.), a "cell" or "church"; sometimes from the Gaelic *coille*, a "wood."

Mullaghanoe, 9 m. NW. of Ballaghaderreen; 33,824 ac., pop. 9281.

Kilbeg, par., N. co. Meath, 5 miles N. of Kells; 5184 ac., pop. 563.

Kilbeggan, town and par., S. co. Westmeath, on river Brosna and near a branch of the Grand Canal, 4 miles SE. of Horseleap ry. sta.—par., 6089 ac., pop. 1549; town, pop. 901; P.O., T.O. Market day, *Saturday*. It has a good market for eggs, butter, and poultry; and there are corn and flour mills and a distillery.

Kilbegnet, par., cos. Galway and Roscommon, 4 miles S. of Dunamon ry. sta.; 10,865 ac., pop. 1630.

Kilbeheny, par. and hamlet, SE. co. Limerick, on river Funshion, 4 miles NE. of Mitchelstown; 15,376 ac., pop. 1321; P.O., T.O.

Kilbelfad, par., N. co. Mayo, on river Moy and Lough Conn, 4 m. SW. of Ballina; 7260 ac., pop. 1714.

Kilbennan, par., N. co. Galway, 3 miles NW. of Tuam; 7656 ac., pop. 1348.

Kilberry, ham. and seat, Argyllshire, on W. coast of Knapdale, 16 m. SW. of Tarbert, on Loch Fyne; P.O., T.O.

Kilberry,—par. and hamlet, SW. co. Kildare, on river Barrow, 4 miles NW. of Athy; 10,530 ac., pop. 768; P.O. —**2. Kilberry,** par. and hamlet, N. co. Meath, on river Yellow, 4 miles N. of Navan; 4818 ac., pop. 666.

Kilbirnie, town and par. with ry. stas., C. and G. & SW. Rys., N. Ayrshire—par., 10,370 ac., pop. 7207; town, on river Garnock, 4¾ miles NE. of Dalry and 20¼ SW. of Glasgow, pop. 4571; the G. & SW. R. sta. is 1 m. SE. of the village; P.O., T.O.; has flax-spinning mills, linen-thread mills, wincey factories, fishing-net factories, and engineering works, and in the neighbourhood are mines and ironworks. In the churchyard is the monument, with effigies, of Captain Thomas Crawford of Jordanhill, who captured Dumbarton Castle in 1571. **Kilbirnie Castle,** with tower of 13th or 14th century, was an ancient seat of the Earls of Crawford; it was accidentally burned in 1757. On E. border of par. is **Kilbirnie Loch.**

Kilbixy, par., W. co. Westmeath, 6 miles NW. of Mullingar; 6331 ac., pop. 807; contains Ballynacarrigy.

Kilblane,—ancient par., now in Southend par., Kintyre, Argyllshire.—**2. Kilblane,** ancient chapelry, Kirkmahoe par., Dumfriesshire.

Kilboane, par., cos. Cork and Limerick, 8 miles W. of Charleville; 10,014 ac., pop. 1147; contains Milford. Here is the seat of **K. Castle.**

Kilbonane,—par., S. co. Cork, 6 miles NW. of Bandon; 4709 ac., pop. 564.—**2. Kilbonane,** par., W. co. Kerry, on r. Laune, 3 m. NE. of Milltown; 8668 ac., pop. 1453.

Kilbourne, par. and vil. with ry. sta. (**Kilburn**), M. R., in co. and 7 miles NE. of Derby; 905 ac., pop. 1530; P.O., T.O., called **Kilburn**; has large collieries; in vicinity is the seat of **Kilbourne Hall.**

Kilbowie, pl. with ry. stas. (**Kilbowie**), N. B. R. (**Kilbowie Road**), C. R., Dumbartonshire, 8 miles NW. of Glasgow; P.O. Forms part of Clydebank and contains Singer's large sewing machine works.

Kilboy, seat, 4 m. S. of Nenagh, N. co. Tipperary.

Kilbrack, seat, 5 miles E. of Buttevant, N. co. Cork.

Kilbrackan, ham., 3½ m. SW. of Killashandra, on borders of cos. Leitrim and Cavan; P.O.

Kilbradran, par., W. co. Limerick, on river Deel, 3 miles NW. of Rathkeale; 2901 ac., pop. 327.

Kilbragh, par., S. co. Tipperary, 3 miles NW. of Fethard; 1055 ac., pop. 58.

Kilbrandon and Kilchattan, par., Lorne dist., Argyllshire; 13,385 ac., pop. 1568; contains (besides a section of the mainland) the islands of Easdale, Luing, Seil, Shuna, and Torsay.

Kilbrannish, eminence, co. Carlow, 4 m. W. of Newtownberry; alt., 1335 ft.

Kilbreedy Major, par., S. co. Limerick, 2 miles SW. of Kilmallock; 3384 ac., pop. 528.

Kilbreedy Minor, par., S. co. Limerick, near Kilbreedy Major; 2110 ac., pop. 167.

Kilbrennan Sound, between Kintyre peninsula and Arran island, Firth of Clyde.

Kilbrew, par., SE. co. Meath, 5 miles NE. of Drumree ry. sta.; 2530 ac., pop. 125.

Kilbricken, pl., near Mountrath, Queen's co.; P.O., T.O.

Kilbride,—par., in E. of Arran island, Buteshire; 39,013 ac., pop. 2518; contains Lamlash.—**2. Kilbride,** hamlet, on S. coast of South Uist island, Outer Hebrides, Inverness-shire; P.O.—**3. Kilbride,** place, Strath par., Skye island, Inverness-shire, 4 miles SW. of Broadford.—**4. Kilbride,** ancient chapelry, Kirkmabreck par., Kirkcudbright.—**5. Kilbride,** par., Argyllshire, now united to Kilmore. See KILMORE AND KILBRIDE.

Kilbride,—par., mid. co. Antrim, 2 miles NW. of Ballyclare; 5643 ac., pop. 1353.—**2. Kilbride,** pl. and seat, 6 miles S. of Tullow, E. co. Carlow; P.O.—**3. Kilbride,** pars. cos. Cavan and Meath; 8839 ac., pop. 2801; contains Mount Nugent.—**4. Kilbride,** par., S. co. Dublin, 2 miles SW. of Clondalkin; 846 ac., pop. 19.—**5. Kilbride,** par., SE. co. Kilkenny, 4 miles E. of Mullinavat; 1696 ac., pop. 206.—**6. Kilbride,** par., N. King's co., on Grand Canal and rivers Silver and Clodagh; 10,152 ac., pop. 5799; contains Tullamore.—**7. Kilbride,** or **Kilbride Langan,** par., N. King's co., on river Brosna, 13 m. NW. of Philipstown; 7617 ac., pop. 2777.—**8. Kilbride,** coast par., N. co. Mayo, 1 mile NE. of Ballycastle; 4457 ac., pop. 796.—**9. Kilbride,** par., S. co. Meath, 3 miles NE. of Dunboyne; 3096 ac., pop. 143.—**10. Kilbride,** par., in mid. of co. and 3 miles N. of Roscommon; 19,287 ac., pop. 2156.—**11. Kilbride,** par., E. co. Waterford, 2 miles NW. of Tramore; 1800 ac., pop. 177.—**12. Kilbride,** or **Kilbride Veston,** par., S. co. Westmeath, 5 miles S. of Mullingar; 1980 ac., pop. 348.—**13. Kilbride,** par., co. Wexford, 5 miles NE. of Ferns; 4473 ac., pop. 498.—**14. Kilbride,** par., SE. co. Wicklow, on river Ovoca, 2 miles N. of Arklow; 6694 ac., pop. 1375.—**15. Kilbride,** or **Ballinameesda,** hamlet in E. of co. and 5 miles S. of Wicklow; P.O., called **Kilbride.**—**16. Kilbride,** par., N. co. Wicklow, on rivers Liffey and Brittas, 4 miles NE. of Blessington; 11,640 ac., pop. 464.

Kilbride Castle, seat, 3 m. NE. of Dunblane, Perthshire.

Kilbride, East, small town and par. with ry. sta., C. R., on W. border of Lanarkshire—par., 23,677 ac., pop. 3948; town, 12 miles S. of Glasgow by rail, pop. 1228; P.O., T.O.; alt. of ry. sta., 504 ft. East Kilbride is an ancient place; it was made a burgh of barony in the reign of Queen Anne; has ironstone, limestone, &c.

Kilbride, Pass of, par., S. co. Westmeath, 5 m. SW. of Killucan ry. sta.; 4032 ac., pop. 220.

Kilbride, West, small town, summer resort, and par., with ry. sta., G. & SW. R., NW. Ayrshire—par., 10,178 ac., pop. 2978; town, on Kilbride Burn, 4¾ m. NW. of Ardrossan; pop. 2315; P.O., T.O. West Kilbride is an ancient place; its mfrs. were at one time considerable.

Kilbrideglynn, par., S. co. Wexford, 3 m. NE. of Taghmon; 4109 ac., pop. 379.

Kilbrin, par. and vil., N. co. Cork, on river Allua, 4 miles NE. of Kanturk; 12,630 ac., pop. 1218; P.O.

Kilbrine, par., co. Roscommon. See KILBRYAN.

Kilbrittain,—par. and seat, S. co. Cork, 5 miles SE. of Bandon; 4750 ac., pop. 721.—**2. Kilbrittain,** vil., S. co. Cork, 7 miles S. of Bandon; pop. 120; P.O., T.O.

Kilbrogan, par., S. co. Cork, on river Bandon; 7577 ac., pop. 2419; contains part of Bandon.

Kilbroney,—par., N. co. Cork, 2 m. NW. of Buttevant; 1876 ac., pop. 181.—**2. Kilbroney,** par., S. co. Down, on Carlingford Lough, with a holy well and very ancient cross; 13,214 ac., pop. 2789.

Kilbryan, par., N. co. Roscommon, 4 miles NE. of Boyle; 2871 ac., pop. 363.

Kilbryde Castle, Perthshire. See KILBRIDE CASTLE.

Kilbryne, affl. of river Suir, N. co. Waterford; 5 m. long.

Kilbucho, hamlet, W. Peeblesshire, on Kilbucho Burn, 4 miles SE. of Biggar.

Kilburn,—dist. and ry. stas. (**Kilburn and Maida Vale**), L. & NW. R. (**Kilburn and Brondesbury**), Met. Ry., met. bor. of Hampstead, NW. co. London. Kilburn was formerly a hamlet of Hampstead par.; it contains K. recreation ground, some orphanages, a home for blind children, and several other public buildings.—**2. Kilburn,** par. and vil., North-Riding Yorkshire, on a slope under the Hambledon Hills, 6 miles SE. of Thirsk; par., 2809 ac., pop. 296; P.O.; the church is a 12th century structure.—**3. Kilburn,** in co. and 7¼ miles NE. of Derby; P.O., T.O. See KILBOURNE.

Kilburne, par., in co. and 3 miles SW. of Waterford; 3514 ac., pop. 341.

Kilbury Camp, ancient earthwork, 1 m. NE. of Ledbury, Herefordshire.

Kilby, par. and vil., in co. and 6½ miles SE. of Leicester; 1068 ac., pop. 282; P.O.

Kilcadzow, vil., 2¾ miles SE. of Carluke, Lanarkshire.

Kilcalmkill House, 5½ miles NW. of Brora, E. Sutherlandshire, on Loch Brora.

Kilcalmonell, par., Argyllshire; 28,403 ac., pop. 1915; contains part of Tarbert on Loch Fyne.

Kilcar, coast par. and vil., SW. co. Donegal, 8 miles W. of Killybegs—par., 18,881 ac., pop. 2688; vil., pop. 212; P.O., T.O.

Kilcaragh.—par., N. co. Kerry, on river Brick; 2910 ac., pop. 629; contains Lixnaw.—**2. Kilcaragh,** par., in co. and 3 m. SE. of Waterford, on r. Suir; 651 ac., pop. 52.

Kilcarn, par. and hamlet, mid. co. Meath, on river Boyne, 2 miles SE. of Navan; 2337 ac., pop. 231; P.O.

Kilcarrig, seat, near Bagenalstown, W. co. Carlow.

Kilcarty, seat, 1½ m. S. of Kilmessan ry. sta., S. co. Meath.

Kilcash, par. and vil., S. co. Tipperary, 8 miles NE. of Clonmel; 3753 ac., pop. 438.

Kilcaskan, par., cos. Cork and Kerry, on Bantry Bay, 10 miles NE. of Castletown Berehaven; 51,490 ac., pop. 3824; contains the seat of **Kilcaskan Castle.**

Kilcatherine, par. and vil., SW. co. Cork, on Quoilah Bay, in Kenmare river, 8 miles NW. of Castletown Berehaven; 21,778 ac., pop. 3169.

Kilcavan.—par., Ballaghkeen, North, and Gorey bars., N. co. Wexford, 2 miles N. of Gorey; 9528 ac., pop. 1105.—**2. Kilcavan,** Bargy bar., coast par., S. co. Wexford, 5 miles SW. of Taghmon; 3204 ac., pop. 551.—**3. Kilcavan,** ham., 3½ m. SW. of Geashill, E. co. King's County; P.O.

Kilchamaig, seat, on bay of same name, W. Loch Tarbert, 5½ m. SW. of Tarbert, Argyllshire.

Kilchattan.—hamlet, Colonsay island, Inner Hebrides, Argyllshire.—**2. Kilchattan.** See KILBRANDON AND KILCHATTAN.

Kilchattan Bay, vil. with pier, Bute island, Firth of Clyde, on bay of same name, 8 miles S. of Rothesay; P.O., T.O. Has a golf course, and steamer and coach connection with Rothesay; is a popular summer resort.

Kilcheran House, place and loch, on E. side of Lismore island, Loch Linnhe, Argyllshire, 6 miles NW. of Oban.

Kilchoan, hamlet with harbour and inn, Ardnamurchan, Argyllshire, 6 miles NW. of Tobermory; P.O., T.O.—**2. Kilchoan,** ancient par. and vil., now in Kilbrandon and Kilchattan par., Argyllshire; P.O., T.O.

Kilchoman, par., in SW. of Islay, Argyllshire; 37,428 ac., pop. 2360; contains Port Charlotte.

Kilchousland, ancient par., now in Campbeltown par., Argyllshire.

Kilchreest.—par., S. co. Clare, on river Fergus; 7060 ac., pop. 1018; contains Ballynacally.—**2. Kilchreest,** par. and vil., co. Galway, 4 miles SW. of Loughrea—par., 3418 ac., pop. 439; vil., pop. 439; P.O.

Kilchrenan and Dalavich, par., Argyllshire, on Loch Awe; 45,953 ac., pop. 394; contains **Kilchrenan,** vil., on W. side of Loch Awe, 7 miles SE. of Taynuilt; P.O., T.O.; in the ancient burying-ground of Kilchrenan is a monument erected by the eighth Duke of Argyll in memory of his ancestor Cailean Mor (Great Colin), "slain on the Streang of Lorne, A.D. 1294."

Kilchrist.—loch, and roofless old church and churchyard, with monument to the Mackinnons, Skye island, Inverness-shire, 2½ miles SW. of Broadford.—**2. Kilchrist,** ancient par., now in Urray par., SE. Ross and Cromarty; the ruined church, near Muir of Ord sta., was the scene, in 1603, of the burning of a congregation of the Mackenzies by the Macdonells of Glengarry.

Kilchurn Castle, at NE. end of Loch Awe, Argyllshire, 2½ miles W. of Dalmally; was founded in 1440 by Sir Colin Campbell, ancestor of the Breadalbane family, was garrisoned in 1745, and is now one of the finest baronial ruins in the Western Highlands.

Kilclare, 7 m. NE. of Carrick-on-Shannon, Leitrim; P.O.

Kilclare House, seat, 2 m. E. of Clara, King's co.

Kilcleagh, par., SW. co. Westmeath; 5243 ac., pop. 2612.

Kilclief, par. and vil., co. Down, on W. side of entrance to L. Strangford, 8 m. E. of Downpatrick; 2427 ac., pop. 476; P.O.; contains the ruins of **K. Castle.**

Kilclogher, or **Kennet Court,** seat, co. Galway; post-town, Athenry.

Kilcloher, ham., co., SW. co. Clare, 6 m. E. of Loop Head and ½ m. N. of **K. Head.**

Kilclonagh, par., co. Tipperary, 4 miles N. of Thurles; 758 ac., pop. 42.

Kilclone, par., S. co. Meath, 3 miles NE. of Kilcock; 2717 ac., pop. 119.

Kilclonfert, par., NE. King's co., near Grand Canal, 2 miles NW. of Philipstown; 10,266 ac., pop. 622.

Kilcloony.—par., mid. co. Armagh; 12,833 ac., pop. 2825; contains part of Markethill.—**2. Kilcloony,** par. and seat, E. co. Galway, on river Suck; 7829 ac., pop. 3720; contains part of Ballinasloe.

Kilcoan, par., SE. co. Kilkenny, 5 miles E. of Mullinavat; 1583 ac., pop. 240.

Kilcock, market town and par. with ry. sta., M. G. W. R., N. co. Kildare, on river Rye and Royal Canal, 5 miles NW. of Maynooth—par., 4058 ac., pop. 1043; town, pop. 662; P.O., T.O. Market day, *Wednesday.*

Kilcockan, par., SW. co. Waterford, on river Blackwater, 5 m. S. of Lismore; 4537 ac., pop. 608.

Kilcoe, par. and ry. sta., Schull and Skibbereen Ry., SW. co. Cork, on Roaring Water Bay, 3 miles E. of Ballydehob; 5272 ac., pop. 829.

Kilcogy, hamlet, S. co. Cavan, 3 miles N. of Ballywillan ry. sta.; P.O.

Kilcolagh, par., NW. co. Roscommon, 6 miles S. of Boyle; 7217 ac., pop. 1365.

Kilcolgan, par. and hamlet, on river of same name, S. co. Galway, near Galway Bay, 5 miles S. of Oranmore; 5548 ac., pop. 292; P.O. The river flows out of the northern end of Lough Rea and flows 20 miles W. to Galway Bay.

Kilcolman.—par., mid. co. Kerry, on river Maine; 7751 ac., pop. 1759; contains Milltown, in vicinity of which is the seat of **Kilcolman Abbey.**—**2. Kilcolman,** par., SW. King's co., on river Little Brosna, 4 miles S. of Parsonstown; 8202 ac., pop. 732.—**3. Kilcolman,** par. and hamlet, NW. co. Limerick, 3 miles N. of Ardagh; 2761 ac., pop. 322; P.O.—**4. Kilcolman,** par., S. co. Mayo; 23,739 ac., pop. 5901; contains Claremorris.—**5. Kilcolman,** par., cos. Roscommon and Sligo, on r. Lung, 6 m. SE. of Tobercurry; 17,026 ac., pop. 5177.

Kilcolman Castle, ruin, 3 miles NE. of Buttevant, N. co. Cork, on the "gentle Mulla"; was the residence (1587–1598) of the poet Spenser.

Kilcolmanbane, par., mid. Queen's co., 2 miles SE. of Maryborough; 3692 ac., pop. 377.

Kilcolmanbrack, par., mid. Queen's co., 5 miles SE. of Maryborough; 905 ac., pop. 25.

Kilcolmkill, Argyllshire. See KEIL HOUSE.

Kilcolmkill House, Sutherland. See KILCALMKILL.

Kilcolomb, vil., on Dale r., E. co. Westmeath, 2½ miles NNE. of Killucan.

Kilcoltrim, seat, 1 mile SE. of Borris, S. co. Carlow.

Kilcolumb, par., SW. co. Kilkenny, on river Barrow, 4 miles NE. of Waterford; 8274 ac., pop. 990.

Kilcomb, par., N. co. Wexford, on river Bann, 6 miles SW. of Gorey; 5441 ac., pop. 472.

Kilcomenty, par., W. co. Tipperary, 2 miles N. of Newport; 6892 ac., pop. 681.

Kilcomin, par. and vil., S. King's co., on river Brosna, 3 miles NE. of Cloghjordan; 3583 ac., pop. 412.

Kilcommadan Hill, in NE. vicinity of Aughrim, E. co. Galway; the position taken up by General St. Ruth at the battle of Aughrim in 1691.

Kilcommock, par., mid. co. Longford, on Royal Canal, and 2 miles N. of Ballymahon; 11,870 ac., pop. 1214; contains Keenagh.

Kilcommon.—par., NW. co. Mayo; 200,959 ac., pop. 11,909; contains Belmullet.—**2. Kilcommon,** par., S. co. Mayo; 17,395 ac., pop. 2677; contains Holymount.—**3. Kilcommon,** pl., 11 miles from Borrisoleigh, N. co. Tipperary; P.O.—**4. Kilcommon,** par., mid. co. Wicklow, 1½ m. NE. of Rathdrum; 4807 ac., pop. 272.—**5. Kilcommon,** par., S. co. Wicklow; 11,209 ac., pop. 1436; contains Tinahely.

Kilconduff, par., NE. co. Mayo, on river Moy; 16,522 ac., pop. 6490; contains Swineford.

Kilconickny, par., S. co. Galway, 3 miles NW. of Loughrea; 8352 ac., pop. 838.

Kilconierin, par., S. co. Galway, 4 miles NW. of Loughrea; 5476 ac., pop. 455.

Kilconla, par., N. co. Galway, 6 miles NW. of Tuam; 9677 ac., pop. 1344.

Kilconly, par., N. co. Kerry, on the Shannon estuary, 7 m. W. of Ballylongford; 5742 ac., pop. 1080; P.O., T.O.

Kilconnell.—par. and vil., mid. co. Galway, 7 miles W. of Ballinasloe—par., 6082 ac., pop. 713; vil., pop. 134; P.O., T.O. Here are the remains of **K. Abbey.**—**2. Kilconnell,** par., co. Tipperary, 4 miles NW. of Fethard; 2344 ac., pop. 214.

Kilconnor, seat, 5 m. NE. of Bagenalstown, Carlow.

Kilconny, vil., on r. Erne, opposite Belturbet, co. Cavan.

Kilconquhar (locally Kinneuchar), par. and vil. with ry. sta., N. B. R., Fife—par. 6633 ac., pop. 1517; vil., on N. side of **Kilconquhar Loch,** 4 miles E. of Largo; pop. (including Barnyards) 334; P.O.; in vicinity is **Kilconquhar House,** a seat of the Earl of Lindsay.

Kilconry, par., S. co. Clare, 3 miles S. of Newmarket-on-

Fergus; 2926 ac., pop. 217; includes some islands in river Fergus.

Kilcoo.—par. and hamlet, S. co. Down; 18,206 ac., pop. 3470; P.O.; contains Newcastle.—**2. Kilcoo,** river, 8 m. long, partly forming boundary between Leitrim and Fermanagh and falling into E. end of Lough Melvin at Blair's Bridge.

Kilcoole, par. and vil. with ry. sta. (**Kilcool**), D. W. & W. R., NE. co. Wicklow, 5½ miles SE. of Bray—par., 4476 ac., pop. 1194; vil., pop. 335; P.O.

Kilcooley, par., mid. co. Roscommon, 2 miles E. of Tulsk; 3476 ac., pop. 661.

Kilcooly.—par., S. co. Galway, 5 miles E. of Loughrea; 1616 ac., pop. 127.—**2. Kilcooly,** par., cos. Kilkenny and Tipperary, 3 miles SW. of Urlingford; 11,507 ac., pop. 1911, contains the seat of **Kilcooly Abbey.**—**3. Kilcooly,** par., mid. co. Meath, on river Boyne, 2 miles NE. of Trim; 2455 ac., pop. 132.

Kilcoona, par., co. Galway, on Lough Corrib, 2 miles SE. of Headford; 5722 ac., pop. 512.

Kilcop, par. and seat, in co. and 5 miles SE. of Waterford; 388 ac., pop. 50.

Kilcor, ham., co. Cork, 6 m. SE. of Fermoy.

Kilcoran, seat, in co. and 7 miles SW. of Kilkenny.

Kilcorby, hamlet, N. co. Cavan, 3 miles SW. of Belturbet.

Kilcorcoran, par., N. co. Cork, 2 miles N. of Kanturk; 1292 ac., pop. 169.

Kilcorkey, par. and vil., mid. co. Roscommon, 6 miles NE. of Castlereagh; 9090 ac., pop. 1082.

Kilcormick, par., co. Wexford, 5 miles SE. of Ferns ry. sta.; 10,054 ac., pop. 1123.

Kilcornan.—seat, co. Galway; post-town, Oranmore.—**2. Kilcornan,** par. and hamlet, N. co. Limerick, on river Shannon, 4 miles NE. of Askeaton; 9345 ac., pop. 1103; P.O.—**3. Kilcornan,** par., in co. and 5 miles W. of Tipperary; 1157 ac., pop. 204.

Kilcornan House, seat, co. Westmeath, 5 m. S. of Ballymahon.

Kilcorney.—par., N. co. Clare, 8 miles NW. of Corrofin; 3352 ac., pop. 80.—**2. Kilcorney,** par. and ham., W. co. Cork, 3 m. E. of Millstreet; 8836 ac., pop. 764; P.O.

Kilcott, ham., Gloucestershire, 5 m. SE. of Charfield; P.O.

Kilcotty, ham., 4½ m. SE. of Enniscorthy, mid. co. Wexford; P.O.

Kilcowan, par., in S. of co. and 9 miles SW. of Wexford; 2982 ac., pop. 284.

Kilcowanmore, par., co. Wexford, 6 miles SW. of Enniscorthy; 2760 ac., pop. 394.

Kilcoy, hamlet, SE. Ross and Cromarty, 8 miles NW. of Inverness; in vicinity are the ruins of **Kilcoy Castle.**

Kilcraden Lighthouse. See KILCREDAN (Clare).

Kilcren, pl. with ry. sta., on Cork and Macroom Direct Ry., in co. and 12¾ miles SW. of Cork. In the vicinity are the ruins of **K. Abbey** and **K. Castle.**

Kilcredan, par. and vil., E. co. Cork, near Ballycottin Bay, 6 miles E. of Cloyne; 1014 ac., pop. 219.

Kilcredane, par., mid. co. Kerry, 5 miles N. of Killarney; 2489 ac., pop. 304.

Kilcredaun, coastguard station, at mouth of river Shannon, SW. co. Clare, 2 miles S. of Carrigaholt; on **Kilcredaun Point** is a lighthouse 43 ft. high, with fixed light (**Kilcredan**) 133 ft. above high water and seen 16 miles.

Kilcreen House, seat, 1 m. W. of Kilkenny.

Kilcreggan, watering-place with steamboat pier and golf course, Dumbartonshire, on Firth of Clyde, at foot of peninsula between Gare Loch and Loch Long, 4 miles (by water) NW. of Greenock; P.O., T.O.; here is a fort of the Clyde defences. K. unites with the watering-place of Cove, 1½ m. NW., in forming the police burgh of COVE AND KILCREGGAN (pop. 924): which see.

Kilcrohan, par., NE. co. Galway, on river Suck, 4 miles SW. of Ballymoe ry sta.; 7701 ac., pop. 1108.

Kilcrohane.—par. and hamlet, SW. co. Cork, between Bantry and Dunmanus Bays, 13 miles SW. of Bantry; 14,587 ac., pop. 1946; P.O.—**2. Kilcrohane,** par., SW. co. Kerry, on Kenmare river; 62,912 ac., pop. 6041; contains Sneem.

Kilcronaghan, par., S. co. Londonderry, on river Moyola, 2 miles S. of Maghera; 7979 ac., pop. 1866; P.O.

Kilcrump, pl., 5 miles S. of Cappoquin, co. Waterford; has black marble quarries.

Kilcrumper, par., NE. co. Cork, 2 miles N. of Fermoy; 3515 ac., pop. 411.

Kilcullane, par., E. co. Limerick, 3 miles NE. of Bruff; 1387 ac., pop. 380.

Kilcullen, town and par., E. co. Kildare, on river Liffey, 5 miles ESE. of Kildare—par., 7330 ac., pop. 1292; town, pop. 619; P.O., T.O. Market day, *Saturday.* Some ruins of Old Kilcullen, once a walled town, crown an eminence, 2 miles to the S.

Kilculliheen, par., S. co. Kilkenny, on N. side of river Suir opposite Waterford city; 2237 ac., pop. 582.

Kilcully, par., in co. and 3 miles N. of Cork; 1760 ac., pop. 250.

Kilcummer, par., NE. co. Cork, on rivers Awbeg and Blackwater, 2 miles S. of Castletownroche; 2612 ac., pop. 195.

Kilcummin.—par., SW. co. Galway, between Kilkieran Bay and Lough Corrib; 98,509 ac., pop. 8100; contains Oughterard.—**2. Kilcummin,** par. and hamlet, E. co. Kerry, 4 miles NE. of Killarney; 38,952 ac., pop. 5453; P.O.—**3. Kilcummin,** seat, 6 miles NE. of Banagher, N. King's co.—**4. Kilcummin,** par., N. co. Mayo, on Killala Bay, 4 miles ENE. of Ballycastle; 4195 ac., pop. 1300; contains Rathlacken. **K. Head,** or **Benwee,** is the west horn of Killala Bay.

Kilcumny, par., N. co. Westmeath; 2918 ac., pop. 352; contains Collinstown.

Kilcumreragh, par., King's co. and co. Westmeath, 4 miles N. of Clara; 9257 ac., pop. 1115.

Kilcunny, vil., co. Cavan. See KILCONNY.

Kilcurly, ham., 3½ m. W. of Dundalk, N. co. Lough; P.O., called **Kilcurley.**

Kilcurry, 3 miles from Forkill, S. co. Armagh, on river Kilcurry; P.O.

Kildacommoge, par., mid. co. Mayo, 5 miles NE. of Castlebar; 7552 ac., pop. 2044.

Kildale, par., vil., and ry. sta., N. E. R., N. R. Yorkshire, 6 m. W. of Castleton and 21½ m. NE. of Stockton by rail; 5195 ac., pop. 247; P.O.; contains the seat of **Kildale Hall.**

Kildalkey, par., hamlet, and seat, W. co. Meath, 3½ miles S. of Athboy; 10,415 ac., pop. 1274; P.O.

Kildalloig, seat, 3 miles SE. of Campbeltown, Kintyre, Argyllshire, on the coast.

Kildallon, par., W. co. Cavan, 2 miles NW. of Kilashandra; 11,980 ac., pop. 1679.

Kildalton, par. and seat, in SE. of Islay, Argyllshire; par., 47,201 ac., pop. 1872; the seat is 5 miles NE. of Port Ellen; P.O., T.O.

Kildangan, par., in W. of co. and 4 miles SW. of Kildare, on river Barrow; 1008 ac., pop. 119; P.O.

Kildare.—inland co. of Leinster province, Ireland; is bounded N. by co. Meath, E. by cos. Dublin and Wicklow, S. by co. Carlow, and W. by Queen's and King's cos.; greatest length, N. and S., 41 miles; greatest breadth, E. and W., 28 miles; average breadth, 15 miles; area, 418,496 ac., or 2 per cent. of the total area of Ireland; pop. 63,566, of whom 54,863 or 86.3 per cent. are Roman Catholics, 7392 or 11.6 Episcopalians, 688 or 1.1 Presbyterians, and 419 or 0.7 Methodists. The parliamentary constituency contains 18,761 electors. The surface is mostly flat, and there is much excellent land, both arable and pasture. The NW. division of the co. belongs to the Bog of Allen. Much of the soil consists of a fine, dry loam, on a sandy bottom. (For agricultural statistics, see APPENDIX.) Fine marble is quarried to the W. of the town of Kildare. The rivers are the Liffey in the NE., the Boyne on the NW. border, and the Barrow on the W. The co. is traversed by the Grand Canal and its branches, by the Royal Canal on the N. border, and by the lines of the Great Southern and Western and the Midland Great Western railways. Agriculture is the chief industry; cotton, woollens, and paper are manufactured to a limited extent. Among the antiquities there are 5 of the round towers which are so peculiar to Ireland. The co. comprises 107 pars. and parts of 5 others, and the towns of Athy, Naas, Newbridge, Maynooth, and Kildare (the capital). For parliamentary purposes the co. is divided into 2 divisions—viz., North Kildare and South Kildare, 1 member for each division.—**2. Kildare** (Cill-dara, "the Church of the Oak," a certain favourite oak of St. Bridget), market town, par., and capital of co. Kildare, with ry. sta., G. S. & W. R., 30 miles SW. of Dublin by rail—par., 9209 ac., pop. 2430; town, pop. 1576; P.O., T.O. Market day, *Thursday.* The town, which is partly the property of the Duke of Leinster, has but little trade. In the 5th century a monastery was founded by St. Bridget, and a "sacred fire" was maintained here down to the Reformation. The ancient cathedral has been restored. The diocese is now joined to that of Dublin.

There is an interesting antiquity, called the Pillar-Tower of Kildare, 108 ft. high. Near the town is the celebrated Curragh Common, where horse races are held four times a year, and on which a permanent military camp is established.

Kildare, Chair of, a limestone hill, in co. and 4 miles N. of Kildare.

Kildarragh, vil., N. co. Donegal, 15 m. NE. of Dungloe.

Kildarton, par., in co. and 2 miles E. of Armagh; 4880 ac., pop. 967.

Kildary, hamlet with ry. sta., H. R., E. Ross and Cromarty, on river Balnagown, 5½ miles NE. of Invergordon; P.O., T.O.; in vicinity is **K. House,** seat.

Kildavanan, place, Bute island, Firth of Clyde, on N. side of Etterick Bay, 5 miles NW. of Rothesay.

Kildavin.—par., in co. and 4 miles SW. of Wexford; 3411 ac., pop. 496.—**2. Kildavan,** vil. and seat, E. co. Carlow, 3 miles NW. of Newtownbarry; P.O.

Kildavnet, pl., S. Achill Island and on Achill Sound, W. co. Mayo; in vicinity are the ruins of **K. Castle.**

Kildellig, par., S. Queen's co., 2 miles E. of Ballybrophy Junction; 1251 ac., pop. 121.

Kildemo, co. Limerick. See KILDIMO.

Kildemock, par., mid. co. Louth, 2 miles SE. of Ardee; 3250 ac., pop. 367.

Kildermorie Deer Forest, E. Ross and Cromarty; about 25,000 ac.; post-town, Invergordon.

Kilderry.—seat, near Muff, N. co. Donegal.—**2. Kilderry,** par., in N. of co. and 4 miles NE. of Kilkenny; 2192 ac., pop. 203.

Kildevin, seat, 1 mile SW. of Float ry. sta., N. co. Westmeath.

Kildimo, par. and vil., N. co. Limerick, 4 miles N. of Adare—par., 6110 ac., pop. 930; vil., pop. 123; P.O.

Kildinan, ham. and seat, 4½ m. WSW. of Rathcormack, E. co. Cork; P.O.

Kildollagh, par., cos. Antrim and Londonderry, on river Bann, 2 miles SE. of Coleraine; 1958 ac., pop. 408.

Kildonan.—pl., S. Ayrshire, 1 mile NW. of Barrhill sta. **K. House** is a seat.—**2. Kildonan,** hamlet and seat, at SE. extremity of Arran island, Buteshire, 8 miles S. of Lamlash; here is a Lloyd's signalling station; P.O., T.O.; on a precipitous sea-cliff is an old square tower, **Kildonan Castle,** originally a Dalriadan fortalice; around the cliff is **Kildonan Plain,** with stone circle.—**3. Kildonan,** vil., Skye island, Inverness-shire, on E. side of Loch Greshornish, 2 miles N. of Edinbain.—**4. Kildonan,** par. and ry. sta., H. R. (alt., 192 ft.), Sutherland, on river Helmsdale; 134,550 ac., pop. 1772; P.O., T.O.; contains Helmsdale, 9½ miles SE. of sta.; adjacent to sta. is **Kildonan Lodge;** gold was found in Kildonan in 1868, and for a short time a rush took place to the "Sutherland gold diggings."

Kildorragh, ham., 1¾ m. SW. of Ballyjamesduff, S. co. Cavan; P.O., called **Kildorough.**

Kildorrery, par. and vil., N. co. Cork, 11 miles NE. of Mallow—par., 3335 ac., pop. 795; vil., pop. 339; P.O., T.O.

Kildress, par. and hamlet, NE. co. Tyrone, 2 miles W. of Cookstown; 26,263 ac., pop. 4082; P.O.

Kildrochet House, 3 miles S. of Stranraer, Wigtownshire.

Kildrought, par., NE. co. Kildare, on river Liffey, 1 mile S. of Leixlip; 1843 ac., pop. 1142.

Kildrum, par., W. co. Kerry, 2 miles W. of Dingle; 2888 ac., pop. 563.

Kildrumferton, par., Cavan. See CROSSERLOUGH.

Kildrummy, par. and vil., Aberdeenshire—par., 10,352 ac., pop. 574; vil. (Milltown of Kildrummy), on river Don, 10 miles W. of Alford; 1 mile W. of vil. is **Kildrummy Castle** (with chapel), captured by Edward I. in 1306, now an imposing ruin; near is **K. Cottage.**

Kildrumsherdan, par., N. co. Cavan, 2 miles W. of Cootehill; 16,614 ac., pop. 3096.

Kilduff.—seat, in co. and 4 m. W. of Kinross.—**2. Kilduff,** seat, Haddingtonshire, 2 m. S. of Drem Junction.

Kilduff, seat, 3 m. N. of Philipstown, N. King's co.

Kildwick, par. and vil. with ry. sta. (**Kildwick and Cross Hills**), M. R., N. div. W. R. Yorkshire, on river Aire, 4½ miles S. of Skipton; 873 ac., pop. 146; P.O.; contains seat of **K. Hall.**

Kildysart, co. Clare; P.O., T.O. See KILLADYSERT.

Kilearnan, par., Sutherlandshire. See KILLEARNAN.

Kilellan House, seat, 5 m. SW. of Campbeltown, Kintyre, Argyllshire.

Kileiton House, seat, 2½ m. NW. of Ballylongford, N. co. Kerry.

Kilfane, par., hamlet, and seat, co. Kilkenny, 3 m. NE. of Thomastown; 3971 ac., pop. 304.

Kilfarboy, coast par., W. co. Clare; 13,981 ac., pop. 3413; contains Miltown Malbay.

Kilfaughnabeg, par., S. co. Cork, 3 m. SW. of Rosscarbery; 3126 ac., pop. 1161.

Kilfeakle, par., in SW. of co. and 5 m. E. of Tipperary; 6500 ac., pop. 556. **K. House** is a seat.

Kilfearagh, coast par., SW. co. Clare; 9870 ac., pop. 3304; contains Kilkee.

Kilfeighny, par., N. co. Kerry, 5 m. SW. of Listowel; 11,408 ac., pop. 1542.

Kilfenny, par., co. Limerick. See KILFINNY.

Kilfenora.—par. and vil., NW. co. Clare, 4½ m. NE. of Ennistimon—par., 10,776 ac., pop. 1363; vil., pop. 219; P.O., T.O. Market day, *Wednesday.*—**2. Kilfenora,** fishing vil. and ry. sta., G. S. & W. R., 6 m. W. of Tralee, W. co. Kerry. Has a pilot and coastguard station.

Kilferagh, par. in co. and 2 m. SE. of Kilkenny, on river Nore; 964 ac., pop. 94.

Kilfergus, par., NW. co. Limerick; 14,207 ac., pop. 3038; contains Glin.

Kilfian, par., N. co. Mayo, 6 miles W. of Killala; 28,735 ac., pop. 1781.

Kilfiddane, par., S. co. Clare, on the Shannon, 6 m. NW. of Foynes; 13,733 ac., pop. 1847.

Kilfinaghta, par., S. co. Clare, 3 miles E. of Newmarket-on-Fergus; 8109 ac., pop. 1172.

Kilfinan, par. and vil., Cowall dist., Argyllshire—par., 32,301 ac., pop. 1915; vil., on Kilfinan Bay, E. side of Loch Fyne, 5¾ m. NW. of Tighnabruaich; P.O., T.O.

Kilfinichen and Kilvickeon, par., in SW. of Mull island, Argyllshire; 60,937 ac., pop. 1529; comprises also the islands of Errait, Inch Kenneth, Dhuheartach, and Iona.

Kilfinnane, town, seat, and par., S. co. Limerick, 5 miles SE. of Kilmallock ry. sta.—par., 6487 ac., pop. 1893; town, pop. 1016; P.O., T.O., called **Kilfinane.** Market day, *Tuesday.*

Kilfinny, par. and hamlet, co. Limerick, 3½ miles W. of Croom; 2437 ac., pop. 305; P.O.

Kilfintinan, par., S. co. Clare, on river Shannon; 6098 ac., pop. 776; contains part of Sixmilebridge.

Kilfoylan House, seat, 3 m. N. of Clara, King's co.

Kilfinura, vil., co. Kerry. See KILFENORA.

Kilfithmone, par., E. co. Tipperary, 7 m. NE. of Thurles; 1330 ac., pop. 161.

Kilflyn, par. and hamlet, N. co. Kerry, 7 miles NE. of Tralee; 4818 ac., pop. 814; P.O.—**2. Kilflyn,** par., S. co. Limerick, 7 m. S. of Kilmallock; 6696 ac., pop. 501.

Kilfree, par. and ry. junction, M. G. W. R., S. co. Sligo, 7 m. S. of Ballymote; 14,018 ac., pop. 3538; P.O.

Kilfrush, par. and seat, E. co. Limerick, 1½ mile N. of Knocklong ry. sta.; 1525 ac., pop. 91.

Kilfullert, pl., 2 m. from Donaghcloney, NW. co. Down; P.O.

Kilgalligan, headland, E. side of Broadhaven, N. co. Mayo; at the S. extremity is a coastguard sta.

Kilgarriff, coast par., S. co. Cork; 4326 ac., pop. 3533; contains Clonakilty.

Kilgarrylander, par., W. co. Kerry, 4 miles S. of Tralee; 14,630 ac., pop. 1974.

Kilgarth, ham., N. Lanarkshire, 2 m. NW. of Coatbridge.

Kilgarvan.—par. and vil., with ry. sta., G. S. & W. R., S. co. Kerry, on river Roughty, 6¾ m. NE. of Kenmare—par., 43,631 ac., pop. 2496; vil., pop. 240; P.O., T.O.—**2. Kilgarvan,** par., N. co. Mayo, 5 miles SE. of Ballina; 19,879 ac., pop. 3143.—**3. Kilgarvan,** par., S. co. Wexford, 4 m. NW. of Taghmon; 4275 ac., pop. 467.

Kilgeever, par., SW. co. Mayo, on Clew Bay; 58,098 ac., pop. 5027; contains Louisburgh.

Kilgefin, par. in co. and 5 m. NE. of Roscommon; 6060 ac., pop. 1187.

Kilgerran, ry. sta., G. W. R., N. Pembrokeshire, 3 m. S. of Cardigan. See CILGERRAN.

Kilgerrill, par., E. co. Galway, 3 miles NW. of Ballinasloe; 6831 ac., pop. 545.

Kilgetty, ry. sta., G. W. R., Pembrokeshire, 5 miles N. of Tenby.

Kilglass.—par., co. Longford, 4 miles SW. of Edgeworthstown; 5742 ac., pop. 818.—**2. Kilglass,** par. and hamlet, E. co. Roscommon, 3 miles NE. of Strokestown; 14,218 ac., pop. 2508; P.O.—**3. Kilglass,** par. and hamlet, W. co. Sligo, on Killala Bay, 9 miles N. of Ballina; 12,884 ac., pop. 2504; P.O.

Kilgobban, par., W. co. Kerry, 6 miles SW. of Tralee; 10,415 ac., pop. 819.

Kilgobbin.—par., in co. and 6 miles S. of Dublin; 3249 ac., pop. 928.—**2. Kilgobbin,** seat, co. Limerick, 2 m. NE. of Adare.

Kilgobnet, par., S. co. Waterford, 3 miles NE. of Dungarvan; 16,108 ac., pop. 1478; P.O.

Kilgolagh, vil., on river Inny, S. co. Cavan, 1 mile E. of Ballywillan ry. sta.

Kilgorman, par., N. co. Wexford, 5 miles NE. of Gorey; 5164 ac., pop. 615.

Kilgory, lough and seat, 4 miles SE. of Tulla, E. co. Clare.

Kilgour, ancient par., now in Falkland par., Fife.

Kilgowan, ham., co. Kildare, 3½ m. W. of Dunlavin; P.O.

Kilgram Grange, pl., N. R. Yorkshire, 3 m. E. of E. Witten.

Kilgrammie, mining vil., 1 mile W. of Dailly, Ayrshire.

Kilgrant, par., S. co. Tipperary, on river Suir, 2 miles NE. of Clonmel; 3071 ac., pop. 538.

Kilgraston, seat, Perthshire, 1 m. SW. of Bridge of Earn.

Kilgrogan, par., N. co. Cork, 5 miles S. of Charleville; 231 ac., pop. 7.

Kilguilane, par., NE. co. Cork, 2 miles SW. of Mitchelstown; 3553 ac., pop. 456.

Kilgwrrwg, par., in SE. of Monmouthshire, 5½ miles NW. of Chepstow; 666 ac., pop. 90.

Kilgwyn, seat, 3 m. SW. of Llandovery, Carmarthenshire.

Kilham.—par. and vil., E. R. Yorkshire, 5½ miles NE. of Gt. Driffield; 8176 ac., pop. 946; P.O., T.O.—**2. Kilham,** par., Northumberland, 7½ miles NW. of Wooler; 2871 ac., pop. 113; the **Kilham Hills** form an offshoot of the Cheviots.

Kilhendre Hall, seat, 4½ m. NW. Ellesmere, NW. Shropsh.

Kilheny, par., co. Clare. See KILLEANY.

Kilhoan, hamlet, Argyllshire. See KILCHOAN.

Kilhope Moor, on W. border of Durham, at source of river Wear; near here the counties of Northumberland, Durham, and Cumberland meet; alt., 2056 ft.

Kilhornin, place, with cromlech, on W. border of co. and 13 miles NW. of Carmarthen; the cromlech consists of a stone 30 ft. in circuit, supported by 4 other stones.

Kilhow, seat, 2 m. SE. of Mealsgate, NE. Cumberland.

Kilie Aeron, par., Cardigan. See CILIAU AERON.

Kilkatrine, house owned by the Duke of Argyll, Inveraray, Argyllshire.

Kilkea, par. and hamlet, S. co. Kildare, 5 miles SE. of Athy; 3100 ac., pop. 247; P.O.; contains **Kilkea Castle,** seat of the Duke of Leinster.

Kilkeary, par., N. co. Tipperary, 4 miles SE. of Nenagh; 2726 ac., pop. 146.

Kilkeasy, par., S. co. Kilkenny, 3 miles SW. of Ballyhale ry. sta.; 3317 ac., pop. 341.

Kilkee ("church of St. Caeidhe," or "Kee"), fashionable watering-place with ry. sta., West Clare Ry., SW. co. Clare, on Moore Bay, 9 miles NW. of Kilrush; pop. 1661; P.O., T.O.; has fine sands, and in the vicinity are chalybeate spas. Kilkee is one of the principal places for the collection of Irish moss, which is largely used in manufactures. The cliff scenery is very beautiful.

Kilkeedy.—par., N. co. Clare, 5 miles NE. of Corrofin; 18,629 ac., pop. 1090.—**2. Kilkeedy,** par., in co. and 3 m. SW. of Limerick; 8727 ac., pop. 1475; contains Patrickswell, vil. with ry. sta.

Kilkeel, seaport town and par. with harbour and pier, S. co. Down, 10 miles SE. of Warrenpoint ry. sta.—par., 47,877 ac., pop. 11,624; town, pop. 1374; P.O., T.O. Market day, *Wednesday*. Kilkeel is a fishing station, and a growing watering-place. Has a trade in granite. There are corn and flax mills in the neighbourhood.

Kilkeevin, par., W. co. Roscommon; 26,903 ac., pop. 5851; contains Castlerea.

Kilkelly, vil., E. co. Mayo, 9 miles NW. of Ballyhaunis; pop. 204; P.O., T.O.

Kilken, Flintshire. See CILCEN.

Kilkenny.—inland co., in SW. of Leinster province, Ireland; is bounded N. by Queen's co., E. by cos. Carlow and Wexford, S. by co. Waterford, and W. by co. Tipperary; greatest length, N. and S., 45 miles; greatest breadth, E. and W., 24 miles; average breadth, 19 miles; area, 511,775 ac. (3105 water), pop. 79,159, of whom 74,830 or 94.5 per cent. are Roman Catholics, 3978 or 5.0 Episcopalians, 170 or 0.2 Presbyterians, and 114 or 0.2 Methodists. The parliamentary constituency contains 10,529 electors. The county is served entirely by the G. S. & W. R. The greater part of the co. is hilly, but there is little land unfit for tillage, or which does not yield good pasture. (For agricultural statistics, see APPENDIX.) The river Nore flows southwards through the middle of the co., the Barrow forms the E. boundary for about three-fourths of its entire length, and the Suir traces the whole of S. border; these rivers are navigable for considerable distances. Anthracite coal is worked in the neighbourhood of Castlecomer; and near the town of Kilkenny there are quarries of black and white marble. Limestone is abundant; manganese, copper, lead, and potter's clay also occur. There are mfrs. of flour, beer, whisky, and leather. The occupations are chiefly agricultural. The co. comprises 124 pars. and 16 parts of others, the parl. and mun. bor. of Kilkenny (1 member) and Callan. For parliamentary purposes the county is divided into 2 divisions—viz., North Kilkenny and South Kilkenny, 1 member for each division.—**2. Kilkenny** ("church of St. Kenny," or "Canice"), parl. and mun. bor. with ry. sta., G. S. & W. R., and capital of co. Kilkenny, on river Nore, 80 miles SW. of Dublin by rail—parl. bor., 17,012 ac., pop. 13,242; mun. bor., 921 ac., pop. 10,609. The parliamentary constituency contains 1517 electors. Market days, *Wednesday* and *Saturday*. It is divided into two parts by the rivulet Bregen, the Irish town and the English town; the former contains the Protestant cathedral of St. Canice, built in the 13th century, and restored at a cost of over £15,000 during 1865-70. Near it is the palace of the Bishop of Ossory. The Roman Catholic cathedral was consecrated in 1857. At the grammar school, Swift, Congreve, Berkeley, and Magee (Archbishop of York) were educated. Other buildings include the court-house, monasteries, convents, lunatic asylum, &c. The woollen mfr. is almost extinct, but there is a considerable trade in corn. On the Nore, 2 miles S., are extensive mills for the cutting and polishing of black marble. Brewing is also carried on. **Kilkenny Castle,** now the residence of the Marquis of Ormonde, is situated on the summit of a precipice overhanging the river Nore. It was formerly a fortress of great strength, and was besieged and taken by Cromwell in 1650. The bor. returns 1 member to Parl.

Kilkenny, West, par., co. Westmeath, on Lough Ree, 5 miles NE. of Athlone; 9554 ac., pop. 1456.

Kilkenzie, vil. with ancient cemetery, 4½ m. NW. of Campbeltown, Kintyre, SW. Argyll; P.O., T.O.

Kilkerin Point, headland, with **K. Battery,** S. co. Clare, in Shannon r., opposite Tarbert.

Kilkerran.—ancient par. and burying-ground, now in Campbeltown par., Kintyre, Argyllshire; the burying-ground is 1 mile SE. of Campbeltown.—**2. Kilkerran,** ry. sta., G. & SW. R., Dailly par., Ayrshire, 4½ miles S. of Maybole; alt., 182 ft.; in vicinity is **K. House.**

Kilkerranmore, par., S. co. Cork, 2 miles SW. of Clonakilty; 6127 ac., pop. 952.

Kilkerrin, par. and hamlet, N. co. Galway, 8 miles N. of Mount Bellew; 20,246 ac., pop. 2785; P.O.

Kilkevan, par., co. Wexford. See KILCAVAN.

Kilkhampton, par. and vil., Cornwall, 4 miles NE. of Stratton; 8206 ac. (17 inland water), pop. 832; P.O., T.O. Hervey is said to have framed his "Meditations" in the churchyard of Kilkhampton.

Kilkieran, par., in co. and 3 miles NE. of Kilkenny; 1105 ac., pop. 80.

Kilkieran Bay, W. co. Galway; one of the largest and most intricate of the bays on the coast of Galway; 1½ m. N. of K. Bay is **Kilkieran,** ham. with P.O.

Kilkilvery, par., N. co. Galway; 2735 ac., pop. 317; contains part of Headford.

Kilkinlea, vil., SW. Waterford, 3 m. WSW. of Abbeyfeale.

Kilkishen, vil. and seat, SE. co. Clare, 5 miles N. of Sixmilebridge; pop. 189; P.O., T.O.

Kilkivan, ancient par., now in Campbeltown par., Kintyre, Argyllshire.

Kill——. See also KIL——.

Kill.—par., SE. co. Dublin, on Dublin Bay, 2 miles SW. of Kingstown; 2703 ac., pop. 2675. **K. Abbey** is a seat with an ancient holy well in the grounds.—**2. Kill,** par. and vil., E. co. Kildare, 3 miles NE. of Naas—par., 4856 ac., pop. 463; vil., pop. 109; P.O.—**3. Kill,** vil., E. co. Waterford, 4½ miles SE. of Kilmacthomas ry. sta.; pop. 111; P.O.—**4. Kill,** hamlet, Kilgeever par., Clare Island, pop. 88.—**5. Kill,** vil., 3¼ m. SSW. of Cootehill, E. co. Cavan; P.O.

Kill St. Lawrence, par., in co. and 2 miles SE. of Waterford; 308 ac., pop. 20.

Kill St. Nicholas, par., in co. and 5 miles SE. of Waterford; 2883 ac., pop. 863; contains East Passage.

Kill of the Grange, vil., SE. co. Dublin, 2 miles SW. of Kingstown; pop. 213.

Killaan, or **Killane,** par., mid. co. Galway, 5 miles S. of Woodlawn ry. sta.; 7865 ac., pop. 525.

Killabban, par., SE. Queen's co., on river Barrow, 7 miles SE. of Stradbally; 25,995 ac., pop. 3613.

Killabeg, or **Kilbeg,** pl. with pier, on E. side of Lough Corrib, co. Galway, 2½ m. SW. of Headford; the lough steamers call here.

Killaconenagh, par., SW. co. Cork, on Bantry Bay; 19,294 ac., pop. 4242; contains Castletown Berehaven.

Killaconnigan, par., W. co. Meath, 7 miles W. of Trim; 11,561 ac., pop. 1087; contains Ballivor.

Killadangan, ham., 3¼ m. SW. of Westport, SW. co. Mayo; P.O.

Killadeas, vil. and seat, 4 miles S. of Irvinestown ry. sta., N. co. Fermanagh, on Lough Erne; P.O.

Killaderry, par., N. King's co., on Grand Canal; 5554 ac., pop. 1275; contains Philipstown.

Killadoon.—par., NE. co. Kildare, on river Liffey, 2 miles SW. of Celbridge; 1764 ac., pop. 289; contains seat of **Killadoon House.**—**2. Killadoon,** par., S. co. Sligo, on Lough Arrow, 6 miles E. of Ballymote; 3344 ac., pop. 636.—**3. Killadoon,** ham., 5¾ m. SW. of Louisburgh, SW. co. Mayo; P.O.

Killadreenan, hamlet, 1 mile S. of Newtown Mount Kennedy, E. co. Wicklow.

Killadroy, pl., 3 miles SE. of Omagh, co. Tyrone.

Killadysert, par. and vil., S. co. Clare, on river Shannon, 4 miles N. of Foynes ry. sta.—par., 12,859 ac., pop. 1998; vil., pop. 354; P.O., T.O., called **Kildysart;** the par. comprises several islands in the estuary of river Fergus.

Killag, par., S. co. Wexford, on Ballyteige Bay, 3 miles SW. of Bridgetown; 1953 ac., pop. 237.

Killagally, par., King's co. See WHEERY.

Killagan, par. and hamlet on Killagan Water, with ry. sta., B. & N. C. R., NW. co. Antrim, 10¼ miles SE. of Ballymoney; T.O. at K. sta.; 3837 ac., pop. 947; P.O.

Killagh.—seat, 3 miles S. of Woodlawn ry. sta., E. co. Galway.—**2. Killagh,** par., co. Meath. See KILLEAGH. —**3. Killagh,** par. and seat, E. co. Westmeath, 3 m. N. of Kiliucan; 2013 ac., pop. 155.

Killagholehane, or **Killaliathan,** par., S. co. Limerick, 8 miles SE. of Newcastle; 4846 ac., pop. 746; contains Broadford.

Killaghtee, coast par., SW. co. Donegal, 4 miles SE. of Killybegs; 13,367 ac., pop. 2676; contains Dunkineely.

Killaghy Castle, seat, near Mullinahone, SE. co. Tipperary.

Killaha, par., SE. co. Kerry, on river Flesk, 2 m. W. of Headford Junction; 34,843 ac., pop. 1530.

Killahan, par., N. co. Kerry, 3 miles SW. of Lixnaw; 4544 ac., pop. 758.

Killahurler, par., S. co. Wicklow, 4 miles W. of Arklow; 3735 ac., pop. 254.

Killahy.—par., in N. of co. and 10 miles NW. of Kilkenny; 1584 ac., pop. 129. **K. House** is a seat with the remains of K. Castle in the grounds.—**2. Killahy,** par., S. co. Kilkenny, 3 m. NW. of Mullinavat; 2803 ac., pop. 386.

Killakee, seat of Lord Massy, and range of hills (highest point, 1761 ft.), in co. and 7 miles S. of Dublin.

Killala, seaport town and par., with ry. sta., M. G. W. R., N. co. Mayo, on W. side of Killala Bay, 8 miles NW. of Ballina—par., 5364 ac., pop. 903; town, pop. 510; P.O., T.O. Market day, *Saturday.* The harbour affords good and safe anchorage for vessels drawing 8 or 9 ft. of water. K. was at one time a thriving little seaport, but has now been superseded by Ballina. There is a salmon fishery of some importance. The diocese of Killala, founded by St. Patrick in the 5th century, was annexed to that of Tuam in 1833; the cathedral was entirely built in the 17th century. There is a round tower, 84 ft. high. It was on the shore of the bay, 4 miles distant, that the French under General Humbert landed in 1798.

Killala Bay, between cos. Mayo and Sligo; 9 miles long and 6 miles across the entrance. There is here a good fishing station, fish of various kinds being abundant.

Killalaghtan, par., E. co. Galway, 8 miles SW. of Ballinasloe; 11,868 ac., pop. 922.

Killallathan, Limerick. See KILLAGHOLEHANE.

Killallon, par., W. co. Meath, 3 miles SW. of Crossakeel; 7614 ac., pop. 632.

Killaloan, par., cos. Tipperary and Waterford, on river Suir, 3 miles E. of Clonmel; 3207 ac., pop. 287.

Killaloe.—town and par. with ry. sta., G. S. & W. R., E. co. Clare, on river Shannon, 17 miles NE. of Limerick—par., 9978 ac., pop. 1781; town, pop. 885; P.O., T.O. Market day, *Tuesday.* The station is at Ballina, on the opposite side of the river, which is here crossed by a bridge of 13 arches. The town has little or no trade; but it derives some advantage from the marble and slate quarries in the vicinity. There is a small pier for the Shannon steamers. The angling on the Shannon and Lough Derg (1 mile distant) attracts a number of visitors. The see of K. was founded in the 6th century by St. Dalua; the cathedral of St. Flannan (1160) is a venerable structure. "Kincora," the palace of King Brian Boru, written of by Moore, stood at Killaloe.—**2. Killaloe,** par., W. co. Kilkenny, on King's river, 2 miles N. of Callan; 5434 ac., pop. 370.

Killaloo, pl., in co. and 7 m. SE. of Londonderry; P.O.

Killamanagh, ham., N. co. Galway, 2 m. SE. of Shrule.

Killamarsh, par. and vil. with ry. sta., M. R., Derbyshire, on Chesterfield Canal, 8½ miles NE. of Chesterfield; 1662 ac., pop. 3644; P.O., T.O. There are coal mines in the vicinity.

Killamery, par. and hamlet, W. co. Kilkenny, 5 miles SW. of Callan; 6525 ac., pop. 734.

Killan, vil., NE. King's co., 2½ m. SW. of Edenderry.

Killancooley, par., co. Wexford. See KILLINCOOLY.

Killane.—4 miles NNE. of Kilrea, E. co. Londonderry; P.O.—**2. Killane,** 7 miles W. of Enniscorthy, W. co. Wexford; P.O., T.O., called **Killanne.** See KILLANN. —**3. Killane,** par., co. Galway. See KILLAAN.

Killanear, par., co. Kerry. See KILNANARE.

Killaney, par., co. Down, 4 miles SE. of Lurgan; 2860 ac., pop. 558.

Killann, par. and hamlet, W. co. Wexford, 7 miles W. of Enniscorthy; 11,424 ac., pop. 1266; P.O., T.O., called **Killanne.**

Killannin, par., in co. and 10 miles NW. of Galway; 67,155 ac., pop. 8374; includes Gorumna and other isls.

Killanny, par., cos. Louth and Monaghan, on river Glyde, 2 m. S. of Carrickmacross; 7120 ac., pop. 1471.

Killantrae Burn, stream, 7 m. long, falling into Luce Bay at Port William, S. Wigtownshire.

Killantringan, lighthouse, Black Head, W. Wigtownshire, 2 m. N. of Portpatrick; has group flashing-light visible 19 m. There is telephonic communication with Portpatrick.

Killanully, par., in co. and 4 miles SE. of Cork; 2056 ac., pop. 187.

Killanummery, par., mid. co. Leitrim, 2 miles SE. of Drumahaire; 14,086 ac., pop. 2759.

Killaraght, par., S. co. Sligo, 5 miles W. of Boyle; 6902 ac., pop. 1190.

Killararan, par., co. Galway. See KILLERORAN.

Killarbran, pl., with ry. sta., Clogher Valley Ry., E. co. Fermanagh, 3 m. NNE. of Brookeborough.

Killard, par., W. co. Clare, near Killard Point, 3 miles NE. of Kilkee; 17,022 ac., pop. 3203. Here is a coastguard station.

Killard Point, on S. side of entrance to Lough Strangford, E. co. Down.

Killardry, par., W. co. Tipperary, 3 miles NW. of Caher; 5623 ac., pop. 568.

Killare, par. and seat, mid. co. Westmeath, 10 miles W. of Mullingar; 11,288 ac., pop. 1320.

Killarga, par. and hamlet, mid. co. Leitrim, on Lough Belhavel, 6 miles SW. of Manorhamilton; 14,893 ac., pop. 2161; P.O., called **Killargue.**

Killarney ("church of sloes"), town, par., and urb. dist., with ry. sta., G. S. & W. R., mid. co. Kerry, 185¼ m. SW. of Dublin by rail—par., 34,789 ac., pop. 8207; urb. dist., 1842 ac., pop. 5656. Market day, *Saturday.* The town is situated 1½ m. E. of the Lower Lake of Killarney, and is dependent chiefly on the great number of tourists who annually resort to this beautiful district; there are good hotels and a golf course. The mfr. of fancy articles, from the wood of the arbutus tree and bog oak, is to some extent an industry. **Killarney House,** the demesne of the Earl of Kenmare, is in the immediate vicinity.—**2. Killarney,** par., mid. co. Kilkenny, 3 miles NW. of Thomastown; 155 ac., pop. 30.

Killarney, Lakes of, near Killarney, co. Kerry, lying round the base of lofty mountains, and widely celebrated for their romantic scenery. They consist of the Lower Lake, or Lough Leane, 5 miles long and 2½ miles in average breadth; the Middle, or Muckross Lake, 2 miles by 1 mile, and separated from the Lower Lake by a narrow peninsula and two islands; and the Upper Lake, 2½ miles by ¾ mile, the most beautiful of the three and connected with the Lower and Middle Lakes by a narrow channel, known as the Long Range, about 2½ miles long. The shores and islands are richly adorned with woods, and the arbutus and other evergreens flourish here luxuriantly.

Killarrow. See KILLARROW.

Killary, par., N. co. Meath, 4 miles SW. of Ardee; 6205 ac., pop. 636. In the vicinity are the ruins of **K. Castle.**

Killary Bay, inlet, 2½ m. long, near and parallel to Killary Harbour.

Killary Harbour, narrow sea inlet, between cos. Galway and Mayo, at mouth of river Erriff; 9 miles long and about 1 mile broad; there is an important salmon fishery.

Killasana, seat, E. co. Longford, 2 m. NW. of Float sta.

Killascobe, par., co. Galway. See KILLOSCOBE.

Killashandra, town and par. with ry. sta. (**Killeshandra**), M. G. W. R., W. co. Cavan, on river Croghan and Lough Oughter, 5 m. W. of Cavan—par., 22,169 ac., pop. 5252; town, pop. 559; P.O., T.O., called **Killeshandra.** Market day, *Wednesday.*

Killashee,—par. and seat, co. Kildare, 2 miles S. of Naas; 4142 ac., pop. 402.—**2. Killashee,** par. and vil., W. co. Longford, on Royal Canal, 3 m. SW. of Longford sta.—par., 14,169 ac., pop. 1270; vil., pop. 97; P.O., T.O.

Killasnet, par., N. co. Leitrim; 26,918 ac., pop. 3022; contains part of Manorhamilton.

Killaspug Point, S. coast of Sligo Bay and 6 m. W. of Sligo.

Killaspugbrone, par., in co. and 2 miles W. of Sligo, on Sligo Bay; 5623 ac., pop. 918.

Killaspuglonane, par., N. co. Clare, 2 miles NW. of Ennistimon; 3547 ac., pop. 583.

Killaspugmullane, par., in co. and 6 miles NE. of Cork; 1852 ac., pop. 170.

Killaspy, seat, S. co. Kilkenny, 2 m. N. of Waterford.

Killasser, par. and hamlet, N. co. Mayo, 2 miles NE. of Foxford; 19,677 ac., pop. 4397; P.O.

Killathy, par., NE. co. Cork, 3 miles W. of Fermoy; 3217 ac., pop. 432.

Killateeaun, ham., 11 m. NW. of Clonbur, SW. shore of L. Mask, S. co. Sligo; P.O.

Killatree, hamlet, Devon, 2½ miles SW. of Holsworthy.

Killavackan, vil., E. co. Roscommon, 4½ m. NW. of Lanesborough.

Killavally.—hamlet, 4 miles E. of Kilbeggan, S. co. Westmeath.—**2. Killavally,** ham., 7½ m. SE. of Westport, SW. co. Mayo; P.O.

Killavinoge, par., N. co. Tipperary; 4 miles N. of Templemore; 8159 ac., pop. 996; contains Clonmore.

Killavil, ham., 5 m. SW. of Ballymote, S. co. Sligo; P.O.

Killawillin, vil., N. co. Cork, on river Blackwater, 6 miles E. of Mallow; pop. 219; P.O., called **Killavullen.**

Killay, vil. with ry. sta., L. & NW. R., Glamorgan, 5½ miles SW. of Swansea; P.O.

Killcott, ham., S. Gloucestershire, 3½ m. SE. of Wotton-under-Edge.

Killea.—par. and hamlet, E. co. Donegal, on river Foyle, 3 miles SW. of Londonderry; 1875 ac., pop. 576; P.O.—**2. Killea,** par., N. co. Tipperary, 3 miles NW. of Templemore; 4772 ac., pop. 375; P.O.—**3. Killea,** par., E. co. Waterford, on Waterford Harbour; 3953 ac., pop. 1044; contains Dunmore.

Killead, par. and vil., in co. and 4 miles S. of Antrim, on Lough Neagh; 23,201 ac., pop. 3308.

Killeagh.—par. and vil. with ry. sta., G. S. & W. R., E. co. Cork, 6½ miles W. of Youghal—par., 5854 ac., pop. 912; vil., pop. 331; P.O., T.O.—**2. Killeagh,** par., W. co. Meath, on Lough Sheelin, 2 m. W. of Oldcastle; 6933 ac., pop. 837.

Killealy, pl., in co. and 3 miles S. of Antrim; P.O.

Killean and Kilchenzie, par., in W. of Kintyre, Argyllshire; 42,138 ac., pop. 1078; contains **Killean,** hamlet, and **Killean House,** seat, 1 m. S. of Tayinloan.

Killeany.—par., N. co. Clare, 3 miles N. of Kilfenora; 3306 ac., pop. 202.—**2. Killeany,** par., N. co. Galway, near Lough Corrib, 2 miles S. of Headford; 4559 ac., pop. 555.—**3. Killeany,** vil., Inishmore island, SW. co. Galway, on Killeany Bay; pop. 256; at Killeany Bay is a fixed light (Straw Island) 30 ft. above high water and seen 6 miles.

Killearn, par. and vil. with ry. sta., N. B. R., SW. Stirlingshire—par., 15,375 ac., pop. 929; vil., 1¾ mile N. of sta., which is 9½ miles NW. of Lennoxtown; pop. 318; P.O., T.O.; P.O., T.O. at **K. sta;** Killearn has an obelisk in memory of George Buchanan (1506-1582), the historian, who was a native; 1½ mile SW. of vil. is **Killearn House.**

Killearnan, par., SE. Ross and Cromarty, on Beauly Firth; 7689 ac., pop. 933; P.O., T.O.; the church is 3 miles E. of Muir of Ord sta.

Killeavy, 5 miles SW. of Newry, S. co. Armagh; P.O. See KILLEVY.

Killedan, par., E. co. Mayo, 4 miles S. of Swineford; 14,515 ac., pop. 5099; contains Kiltimagh.

Killedmond, vil., 4 miles E. of Borris, S. co. Carlow; P.O.

Killee, seat, 3 m. W. of Mitchelstown, NE. co. Cork.

Killeedy, par. and ham., S. co. Limerick, 7 miles S. of Newcastle; 25,456 ac., pop. 3658.

Killeek, par. and vil., N. co. Dublin, 2 miles W. of Swords; 807 ac., pop. 59.

Killeely.—par., cos. Clare and Limerick, on river Shannon; 6576 ac., pop. 1965; contains part of Limerick city.—**2. Killeely,** par., S. co. Galway, 4 miles SE. of Oranmore; 6232 ac., pop. 581.

Killeen.—par. and seat, S. co. Meath, 2 miles NW. of Drumree ry. sta.; 3346 ac., pop. 236; P.O.—**2. Killeen,** seat, in co. and 4 miles NE. of Galway.—**3. Killeen,** seat, N. Queen's co., 4 m. SE. of Mountmellick.

Killeenadeema, par., S. co. Galway, 2 miles SW. of Loughrea; 24,214 ac., pop. 1538; P.O.

Killeenagarriff, par., N. co. Limerick, 3 miles SE. of Castleconnell; 4454 ac., pop. 735.

Killeenan, pl., 6 miles W. of Cookstown, co. Tyrone; P.O.

Killeenasteena, par., mid. co. Tipperary, 3 miles SW. of Cashel; 729 ac., pop. 95.

Killeenavarra, par., S. co. Galway, on Kinvarra Bay, 6 miles NW. of Gort; 5173 ac., pop. 515.

Killeeneen, par., mid. co. Galway, 3 miles SW. of Athenry; 4966 ac., pop. 517.

Killeenemer, par., N. co. Cork, 3 m. SW. of Mitchelstown; 414 ac., pop. 44.

Killeenleagh, vil., SW. co. Cork, 1½ m. NW. of Madore sta.

Killeenoghty, par., mid. co. Limerick, 2 miles NE. of Croom; 857 ac., pop. 98.

Killeenrevagh, E. co. Roscommon, 7 m. NNE. of Ballinasloe.

Killeentierna, par., co. Kerry, on river Flesk, 4 miles SW. of Castleisland; 10,231 ac., pop. 1462.

Killeeshil, par. and hamlet, S. co. Tyrone, 7 miles SW. of Dungannon; 9839 ac., pop. 1822; P.O.

Killeevan, par. and vil., W. co. Monaghan, on river Finn, 4 m. E. of Clones—par., 11,570 ac., pop. 2606; vil., pop. 86; the par. contains Newbliss village.

Killegar, seat, on E. border of co. Leitrim, 4 miles W. of Killashandra; P.O.

Killegian, ham., S. co. Roscommon, 7 m. NNE. of Ballinasloe.

Killegland, par., E. co. Meath, 2 miles E. of Ratoath; 716 ac., pop. 169.

Killegney, par., W. co. Wexford, 8 miles SW. of Enniscorthy; 6685 ac., pop. 635.

Killegray, islet, W. Islands, 2½ m. S. of Harris.

Killehenny, par., N. co. Kerry, on river Cashen, 8 miles NW. of Listowel; 4664 ac., pop. 1266.

Killeigh, vil., NE. King's co., 5 miles SE. of Tullamore; pop. 125; P.O.

Killeigh, par., co. Londonderry, 2 miles NW. of Maghera; 13,297 ac., pop. 2058.

Killelan, seat, Kintyre, W. Argyllshire; 5 miles SW. of Campbeltown.

Killelan, par., S. co. Kildare, 3 miles NE. of Castledermot; 7375 ac., pop. 578.

Killellan. See HOUSTON AND KILLELLAN.

Killelonehan, par., co. Limerick. See KILLONAHAN.

Killelton, pl., co. Kerry, 8 m. WSW. of Tralee.

Killemlagh, par., SW. co. Kerry, 5 miles SW. of Cahirciveen; 11,859 ac., pop. 1709; includes Skellig and Puffin islands.

Killen, place, SE. Ross and Cromarty, 3 miles W. of Fortrose; P.O.

Killen, pl., 3 miles S. of Castlederg, W. co. Tyrone; P.O.

Killenagh, par. and vil., E. co. Wexford, 7 miles S. of Gorey—par., 3232 ac., pop. 326; vil., pop. 89; P.O., called **Killena.**

Killenaule, town and par., E. co. Tipperary, 2 miles E. of Laffan's Bridge ry. sta.—par., 7711 ac., pop. 1157; town, pop. 560; P.O., T.O. Market day, *Saturday.*

Killencare, par., co. Cavan. See KILLINKERE.

Killenny, par., E. Queen's co., 3 miles NW. of Stradbally; 945 ac., pop. 106.

Killenummery, par., Leitrim. See KILLANUMMERY.

Killenure Castle, seat, 3 miles E. of Dundrum ry. sta., mid. co. Tipperary.

Killerby.—par., Durham, 7 miles NW. of Darlington; 635 ac., pop. 91.—**2. Killerby,** par., 2 miles SE. of Catterick, North-Riding Yorkshire, on river Swale; 725 ac., pop. 41.—**3. Killerby,** hamlet, North-Riding York-

shire, 3 m. S. of Scarborough. In the vicinity is the seat of **Killerby Hall.**

Killererin, par., N. co. Galway, 4 m. SE. of Tuam; 14,533 ac., pop. 2014.

Killermogh, par., S. Queen's co., 4 m. SW. of Abbeyleix; 2764 ac., pop. 262.

Killermont House, seat, Dumbartonshire, on river Kelvin, 1 m. N. of Maryhill.

Killeroran, par. and hamlet, NE. co. Galway, on rivers Shiven and Suck, 6 m. NE. of Mount Bellew; 12,595 ac., pop. 2425.

Killerrig, par., in co. and 5 miles NE. of Carlow, on river Slaney; 5827 ac., pop. 393; P.O., called **Killerig Cross.**

Killerry, par., E. co. Sligo, 6 m. NE. of Collooney; 8249 ac., pop. 1229; contains Ballintogher.

Killersherding, Cavan. See KILDRUMSHERDAN.

Killerton, seat, Devon, on r. Culm, 7 m. NE. of Exeter.

Killery Bay. See KILLARY HARBOUR.

Killesby, par., Northamptonshire. See KILSBY.

Killeshandra, town, Cavan. See KILLASHANDRA.

Killesher, par., SW. co. Fermanagh, 6 m. SW. of Enniskillen; 24,290 ac., pop. 2085.

Killeshin, par. and vil., 2¾ miles WNW. of Graigue, SE. Queen's co., on river Barrow; 10,905 ac., pop. 2169; P.O.

Killesk, par., SW. co. Wexford, 3 m. NE. of Arthurstown; 2802 ac., pop. 403.

Killester, par. and vil., in co. and 2 miles NE. of Dublin; 279 ac., pop. 571. **K. House** is a seat.

Killeter, hill, Dumbartonshire, 3 m. E. of Helensburgh; alt., 978 ft.

Killetter, vil., 5 miles SW. of Castlederg, W. co. Tyrone; P.O., T.O., called **Killeter.**

Killevin, pl., Argyllshire, on Loch Fyne, 3 miles SW. of Furnace; contains the ruin of an ancient church.

Killevy, par. and hamlet, S. co. Armagh, 5 miles SW. of Newry; 28,160 ac., pop. 11,568; P.O., called **Killeavy.**

Killey, place with limestone quarries, in SE. of Brecknockshire, on river Usk, near Crickhowell.

Killforge, hamlet, in co. and 8 m. SE. of Hereford.

Killhope, ham., N. Durham, 2 m. W. of Heathery Cleugh.

Killian, par., NE. co. Galway, 5 m. NE. of Mount Bellew Bridge; 13,564 ac., pop. 3001.

Killiane, coast par., in co. and 3 m. S. of Wexford; 1074 ac., pop. 193; contains the seat of **K. Castle.**

Killibion, ham., W. Glamorgan, 3 m. SW. of Loughor.

Killichonan, vil., NW. Perthshire, on N. side of Loch Rannoch, 8 m. W. of Kinloch-Rannoch.

Killichronan, seat, at head of Loch-na-Keal, Mull island, Argyllshire, 3 m. S. of Aros.

Killiechassie, seat, Perthshire, on river Tay, 1½ m. NE. of Aberfeldy.

Killiecrankie, ry. sta., H. R., Perthshire, 3 miles SE. of Blair Atholl and 32¼ m. NW. of Perth by rail; alt., 379 ft.; P.O., T.O.; the **Pass of Killiecrankie,** on river Garry, extends from Killiecrankie sta., 1½ mile SE. to Garry Bridge, 2½ m. NW. of Pitlochry, and is traversed by the Great Highland Road (1732) and the H. R. (1863); the battle of Killiecrankie (27th July 1689), in which Dundee defeated the troops of William III., and received his death wound, was fought on the plain at the top of the Pass; in vicinity of sta. are **Killiecrankie Cottage** and **Killiecrankie House.**

Killiemore Lodge, Wigtownsh., 2½ m. SE. of Kirkcowan.

Killiganvon, seat, 3 m. S. of Truro, Cornwall.

Killigray, island, Outer Hebrides. See CALLIGRAY.

Killilla, par., in co. and 9 miles N. of Wexford; 1810 ac., pop. 367.

Killilagh, par., N. co. Clare, on South Sound, 6 m. NW. of Ennistimon; 12,357 ac., pop. 1767.

Killilan, place, S. Ross and Cromarty, near head of Loch Long, 9 miles NE. of Lochalsh; P.O. In the vicinity is **Killilan Deer Forest,** which with Glomach extends to 25,000 acres.

Killimer, par. and hamlet, S. co. Clare, 3 m. SE. of Kilrush; 6302 ac., pop. 1081; P.O., T.O.

Killimor, vil., E. co. Galway, on r. Killimor, 7 m. NW. of Portumna; pop. 228; P.O., T.O.

Killimorbologue, par., E. co. Galway; 9220 ac., pop. 1105; contains Killimor.

Killimordaly, par., mid. co. Galway, 7 miles E. of Athenry; 10,211 ac., pop. 948. **K. Castle** is a seat.

Killimster, Caithness. See KILMINSTER.

Killin, par. and vil. with ry. sta., C. R. (alt., 360 ft.), Perthshire — par., 116,176 ac., pop. 1423; vil., at the confluence of the Dochart and the Lochay, near head of Loch Tay, 23¼ miles SW. of Aberfeldy and 39¼ miles NW. of Stirling by rail; pop. 537; P.O., T.O.; has some small industries, and is a seat of local trade and a centre for tourists. Killin (or Kil Fin) signifies the "burial-place of Fingal," whose supposed grave is marked by a stone in a field to the N. of the vil. A wooded island in the Dochart is the burying-place of the Macnabs, a clan which once owned all the surrounding country.

Killin Junction, ry. sta., C. R., Perthshire, 4 m. S. of Killin; alt., 765 ft.

Killin, Loch, 9 miles E. of Fort Augustus, Inverness-shire; greatest depth, 67 ft.; alt., 1044 ft.

Killinaboy, par. and vil., N. co. Clare, 2 miles NNW. of Corrofin; 17,967 ac., pop. 1441; P.O., called **Kilnaboy.**

Killinagh, par., NW. co. Cavan, on Lough Macnean, 7½ m. SE. of Manorhamilton; 23,934 ac., pop. 3621.

Killinan, par., S. co. Galway, 7 miles SW. of Loughrea; 5760 ac., pop. 168.

Killinane.—par., W. co. Carlow, on river Barrow, 1½ m. SW. of Bagenalstown; 2254 ac., pop. 283.—**2. Killinane,** par., SW. co. Kerry, on Dingle Bay, 5 miles NE. of Cahirciveen; 26,868 ac., pop. 2104.

Killinardrish, hamlet, 4 miles E. of Macroom, mid. co. Cork, on river Lee; P.O. **K. House** is a seat.

Killincarrig, hamlet, 4¾ m. S. of Bray, NE. co. Wicklow.

Killinchy, par., vil., and seat, N. co. Down, on Lough Strangford, 6 miles E. of Saintfield; 13,868 ac., pop. 3139; P.O., T.O.

Killincoole, par., in co. and 2 miles SE. of Louth; 1396 ac., pop. 241.

Killincooly, par., E. co. Wexford, 11 miles E. of Enniscorthy; 4430 ac., pop. 593.

Killineen, par., co. Galway. See KILLEENEEN.

Killiness Point, headland, on E. side of Kirkmaiden par., Wigtownshire, 3 miles N. of Mull of Galloway.

Killiney, par., W. co. Kerry, on Tralee Bay, 11 m. NE. of Dingle; 14,653 ac., pop. 2310.

Killiney and Ballybrack, urb. dist., par. (Killiney), and ry. sta., D. W. & W. R., on Killiney Bay, 2 miles SE. of Kingstown, SE. co. Dublin—urb. dist., 1017 ac., pop. 2744; par., 1334 ac., pop. 1760; P.O., T.O.; contains **K. Hill** (480 ft.), a fine point of view.

Killing Pits, site of ancient British vil., North-Riding Yorkshire, 9½ miles SW. of Whitby.

Killingbeck, ham., W. R. Yorkshire.

Killinghall, par., 1 m. S. of Ripley, E. div. W. R. Yorkshire; 3518 ac., pop. 809; P.O.

Killingholme, North and **South,** 2 pars., Lincolnshire, 9 miles NW. of Grimsby—North Killingholme, 2804 ac., pop. 233; South Killingholme, 2821 ac., pop. 540; P.O., T.O.; at S. Killingholme is a lighthouse 77 ft. high with 3 fixed lights, 68, 37, and 35 ft. above high-water and seen 14 miles.

Killingnoble Scar, hill-range, North-Riding Yorkshire, 8 miles NE. of Pickering.

Killington.—par., 7 miles N. of Kirkby Lonsdale, Westmorland; 4938 ac., pop. 196; contains **Killington Hall,** seat.—**2. Killington,** Devon. See KELLATON.

Killingwoldgraves, hamlet, E. R. Yorkshire, 2 miles W. of Beverley.

Killingworth, eccl. dist. and vil. with ry. sta., N. E. R., Longbenton par., Northumberland—dist., pop. 8354; vil., 6 miles NE. of Newcastle; P.O.; was the scene of the early labours of George Stephenson, the engineer; extensive coal mines are in the district.

Killinick, par. and vil., in co. and 7 miles S. of Wexford, at head of large tract reclaimed from W. Haven; 1283 ac., pop. 272; vil., pop. 105; P.O., T.O.

Killinkere, par. and hamlet, SE. co. Cavan, 4 m. SSW. of Bailieborough; 15,958 ac., pop. 3154; P.O.

Killinny, par., S. co. Galway, 4 miles NW. of Gort; 6117 ac., pop. 347.

Killinthomas House, seat, W. co. Kildare, 1½ m. N. of Rathangan.

Killinure, lough, SW. co. Westmeath, 3 m. NNE. of Athlone; is an extension of Lough Ree.

Killinvoy, par., in co. and 6 miles SE. of Roscommon; 5642 ac., pop. 628.

Killiow, seat, 2½ miles SW. of Truro, Cornwall.

Killishy, par., co. Kildare. See KILLASHEE.

Killisk, par., E. co. Wexford, 6 miles SE. of Enniscorthy; 4037 ac., pop. 481.

Killiskey, par. and vil., in co. and 4 miles NW. of Wicklow, on river Vartrey; 9231 ac., pop. 874.

Killisport, Loch. See CAOLISPORT.

Killochan, ry. sta., G. & SW. R., Ayrshire, 2¾ miles NE. of Girvan; alt., 151 ft.; in vicinity is **Killochan Castle** (16th century), seat of a branch of the Cathcart family.

Killodiernan, par., N. co. Tipperary, on river Shannon, 6 miles N. of Nenagh; 3307 ac., pop. 371.

Killoe, par. and hamlet, in co. and 6 miles NE. of Longford, on river Crumlin; 41,181 ac., pop. 9749; P.O.

Killoffin, par., S. co. Clare, on river Shannon, 6 miles SW. of Killadysert; 6692 ac., pop. 1045.

Killoghconnoghan, Meath. See KILLACONNIGAN.

Killogilleen, par., S. co. Galway, 4 miles W. of Loughrea; 3604 ac., pop. 398.

Killokennedy, par., SE. co. Clare, 5 m. W. of Killaloe; 11,656 ac., pop. 1029.

Killonaghan, coast par., N. co. Clare, 9 miles N. of Ennistimon; 7350 ac., pop. 371.

Killonahan, par., co. Limerick; 2067 ac., pop. 243; contains Patrickswell. **K. House** is a seat.

Killonan, ry. sta., G. S. & W. R., in co. and 4¼ miles E. of Limerick.

Killone.—par., in co. and 2 miles SW. of Clare, on Killone Lough; 5718 ac., pop. 776.—**2. Killone,** hill with curious cavern, N. Queen's co., 5 miles NE. of Maryborough; alt., 720 ft.

Killora, par., S. co. Galway, 6 m. W. of Loughrea; 5372 ac., pop. 552; contains Craughwell.

Killoran.—par., E. co. Galway, 5 miles SW. of Aughrim; 5393 ac., pop. 711.—**2. Killoran,** par., mid. co. Sligo; 13,999 ac., pop. 1558; contains Coolany.—**3. Killoran,** seat, 6 miles SE. of Templemore, co. Tipperary.

Killoran Bay, NW. of Colonsay I., Argyllshire.

Killorglin, town and par., with ry. sta., G. S. & W. R., W. co. Kerry, near the mouth of river Laune (here crossed by a fine viaduct), 13 miles NW. of Killarney by road and 24¼ miles NE. of Cahirciveen by rail—par., 30,845 ac., pop. 7077; town, pop. 1018; P.O., T.O. Market day, *Thursday.* Vessels with a draught up to 12 ft. can reach a quay near the town. It has trade in corn, and salmon-fishing is carried on.

Killorly Hall, seat, 3 m. NE. of Frankford, S. King's co.

Killoscobe, par., mid. co. Galway, 3 m. SW. of Mount Bellew; 8208 ac., pop. 1107.

Killoscully, par. and hamlet, W. co. Tipperary, 8 miles SW. of Nenagh; 14,439 ac., pop. 1143; P.O.

Killoskehan, par., NE. co. Tipperary, 4 miles SW. of Templemore; 2541 ac., pop. 116.

Killoselan, par., co. Galway; 11,482 ac., pop. 1787; contains Castleblakeney.

Killossery, par., N. co. Dublin, 3 miles NW. of Swords; 2731 ac., pop. 231.

Killoteran, par., in co. and 2 miles W. of Waterford, on river Suir; 2493 ac., pop. 311.

Killough.—small seaport town with ry. sta., B. & C. D. R., S. co. Down, on Killough Bay, 6 miles SE. of Downpatrick; pop. 449; P.O., T.O.—**2. Killough,** eminence and ruined castle, 5 m. SW. of Thurles, mid. co. Tipperary.

Killoughrum, seat and forest, 5 miles NW. of Enniscorthy, W. co. Wexford.

Killoughter House, seat, in co. and 4 miles NW. of Wicklow.

Killoughy, par., mid. King's co., 3 miles NE. of Frankford; 18,132 ac., pop. 1651.

Killour, ham., 3¾ m. SW. of Ballinrobe, S. co. Mayo; P.O.

Killowen.—par., S. co. Cork, 4 miles W. of Bandon; 1263 ac., pop. 129.—**2. Killowen,** 2 miles S. of Rosstrevor, S. co. Down; gives the title to Lord Russell of Killowen; P.O.—**3. Killowen,** par., N. co. Londonderry, on river Bann; 1806 ac., pop. 2093; contains part of Coleraine.—**4. Killowen,** seat, on river Barrow, S. co. Wexford, 5 miles SW. of New Ross.—**5. Killowen,** seat, 1½ m. ENE. of Kenmare, S. co. Kerry.

Killower, par., N. co. Galway, 3 miles W. of Tuam; 3596 ac., pop. 301.

Killpeck, Hereford. See KILPECK.

Killua, par., NE. co. Westmeath; 5259 ac., pop. 712; contains Clonmellon, near which is the seat of **Killua Castle.**

Killucan, par. and vil. with ry. sta., M. G. W. R., E. co. Westmeath, on Royal Canal, 8 miles SE. of Mullingar; 35 5¾3 ac., pop. 4445; vil., pop. 135; P.O., T.O. Market day, *Tuesday.*

Killukin.—par., N. co. Roscommon; 4752 ac., pop. 1139; contains part of Carrick-on-Shannon.—**2. Killukin,** par., mid. co. Roscommon, 4 miles SW. of Strokestown; 5956 ac., pop. 1010.

Killulagh, par. and seat, E. co. Westmeath, on river Deel, 2 miles SW. of Delvin; 8144 ac., pop. 517.

Killummod, par., N. co. Roscommon, on river Shannon, 3 miles S. of Carrick-on-Shannon; 5067 ac., pop. 788.

Killundine, ancient castle and seat, Morvern dist., Argyllshire, on Sound of Mull, 7 m. SE. of Tobermory.

Killuny, ham., in co. and 1½ m. NE. of Armagh.

Killuran, par., E. co. Clare, 2 miles NW. of Broadford; 6810 ac., pop. 1020.

Killure.—affluent of river Suck, E. co. Galway, near Ballinasloe.—**2. Killure,** par., in co. and 3 miles SE. of Waterford; 627 ac., pop. 40.—**3. Killure,** ham., N. co. Londonderry, 3¼ m. S. of Coleraine.

Killurin.—seat, 5 miles SW. of Tullamore, mid. King's co.; P.O.—**2. Killurin,** par. and hamlet with ry. sta., D. W. & W. R., in co. and 6¾ miles NW. of Wexford; 1873 ac., pop. 341; P.O.

Killurney, vil., SE. co. Tipperary, 7 m. NE. of Clonmel.

Killursa, par., N. co. Galway, on Lough Corrib; 6370 ac., pop. 1585; contains Headford.

Killury, par., N. co. Kerry, on river Shannon; 11,090 ac., pop. 2850; contains Causeway.

Killyballyowen, seat, 2 miles E. of Bruff, co. Limerick.

Killybebill, par., Glamorgan, on river Tawe, 5 miles N. of Neath; 3983 ac., pop. 2463; has extensive coal mines; contains the seat of **Killybebill Place.**

Killybegs ("Little Churches").—seaport town with ry. sta., Donegal Ry., in SW. of co. and 19 miles W. of Donegal by rail; pop. 607; P.O., T.O. Market day, *Friday.* The salmon and herring fisheries are productive. The bay affords safe anchorage for the largest vessels; on St. John's Point and Rotten Island are 2 lighthouses, each 47 ft. high, with fixed lights (Killybegs) 98 and 66 ft. above high water and seen 14 and 12 m.—**2. Killybegs,** par., mid. co. Kildare; 2617 ac., pop. 446; contains Prosperous.

Killybegs, Lower and **Upper,** 2 pars., SW. co. Donegal—Lower Killybegs, 15,394 ac., pop. 2200 (contains Ardara); Upper Killybegs, 15,586 ac., pop. 2547 (contains Killybegs).

Killyclug, pl., 3 m. W. of Letterkenny, co. Donegal; P.O.

Killycolpy, pl., 3 m. E. of Stewartstown, co. Tyrone; P.O.

Killycor, ham., co. Londonderry, 2 m. SE. of Claudy.

Killydonnell, abbey ruins, near Rathmelton, N. co. Donegal.

Killyfaddy, seat, 2 m. NW. of Clogher, S. co. Tyrone.

Killygar, ham. and seat, SE. co. Leitrim, 3 m. NE. of Carrigallen.

Killygarvan, par., mid. co. Donegal; 9134 ac., pop. 1868; contains Rathmullen.

Killyglen, Grange of, par., E. co. Antrim, 2 miles NW. of Larne; 2300 ac., pop. 301.

Killygordon, vil. with ry. sta., Donegal Ry., SE. co. Donegal, on river Finn, 4 miles E. of Stranorlar; pop. 188; P.O., T.O.

Killygowan, island, in Lough Erne, Derrybrusk par., co. Fermanagh; 71 ac., pop. 4.

Killykergan, ham., 2 miles N. of Garvagh, E. co. Londonderry; P.O.

Killylea, vil. with ry. sta., in co. and 5 miles W. of Armagh; pop. 158; P.O., T.O., at **Killylea sta.;** in vicinity is the seat of **Killylea House.**

Killyleagh, seaport town and par., E. co. Down, on W. shore of Lough Strangford, 4 miles E. of Crossgar ry. sta.—par., 11,762 ac., pop. 4131; town, pop. 1410; P.O., T.O., called **Killyleigh.** Market day, *Friday.* The creek was improved as a harbour by the late Lord Dufferin; in vicinity of town is the seat of **K. Castle.** Sir Hans Sloane, founder of the British Museum, was a native.

Killymackan, lough, 1 m. long, S. co. Fermanagh, 6½ m. SW. of Newtown Butler.

Killymaenllwyd, seat, 3 miles NW. of Llanelly, Carmarthenshire.

Killyman, hamlet, E. co. Tyrone, and par., partly also in co. Armagh—par., 10,559 ac., pop. 2927; hamlet, 3 miles SE. of Dungannon; P.O.

Killymard, par. and ry. sta., Donegal Ry., S. co. Donegal, on r. Esk; 27,758 ac., pop. 2390; contains part of the town of Donegal.

Killymoon Castle, seat, 1 mile S. of Cookstown, E. co. Tyrone.

Killynan, seat, 6 m. NE. of Mullingar, co. Westmeath.

Killyon.—seat, 4½ miles E. of Parsonstown, W. King's co.—**2. Killyon,** par., SW. co. Meath, on river Boyne and Royal Canal, 2 miles N. of Hill of Down ry. sta.; 4316 ac., pop. 238; contains **K. House,** seat.

Killyran, ry. sta., C. & L. R., W. co. Cavan, 2 m. NE. of Garradice.

Killyvarnen, a finely wooded hill, near Rathdrum, NE. co. Wicklow.

Killywhan, ry. sta., G. & SW R., Kirkgunzeon par., Kirkcudbright, 8¼ miles SW. of Dumfries; alt., 236 ft.

Killywilly, lough, 1½ m. long, N. co. Cavan, 2 m. SE. of Ballyconnell.

Kilmacabea, par., SW. co. Cork, on Glandore Harbour, 4 m. NW. of Rosscarbery; 13,755 ac., pop. 2491.

Kilmacahill, par., NE. co. Kilkenny, 2 miles N. of Gowran; 4583 ac., pop. 569.

Kilmacallan, par., S. co. Sligo, near Lough Allen, 6 miles SE. of Colooney; 9687 ac., pop. 1932.

Kilmacanoge, par. and hamlet, N. co. Wicklow, 3 miles SW. of Bray; 5401 ac., pop. 962; P.O., called **Kilmacanogue.**

Kilmacar, par., N. co. Kilkenny, 3 miles SW. of Castlecomer; 4815 ac., pop. 863.

Kilmacart, seat, near Hacketstown, NE. co. Carlow.

Kilmacdonogh, coast par., E. co. Cork, 5 miles SW. of Youghal; 6242 ac., pop. 1326.

Kilmacduagh, par., S. co. Galway; 8804 ac., pop. 1323; contains part of Gort. The church has a cyclopean doorway of the 7th century, and there is a round tower. The diocese of Kilmacduagh is now joined to Killaloe.

Kilmacduane, par., W. co. Clare, 5 miles N. of Kilrush; 16,867 ac., pop. 3369.

Kilmackevoge, Kilkenny. See KILMAKEVOGE.

Kilmaclasser, par., W. co. Mayo, 3 miles SE. of Newport; 6865 ac., pop. 1085.

Kilmacleague, par., in co. and 5 miles SE. of Waterford; 3462 ac., pop. 332.

Kilmaclenine, par., N. co. Cork, 5 miles NW. of Mallow; 1042 ac., pop. 77; contains ruins of ancient castle.

Kilmacnevan, par., co. Westmeath, on Royal Canal and river Inny, 7 miles NW. of Mullingar; 5017 ac., pop. 614.

Kilmacoe, seat, in co. and 6 miles NE. of Wexford.

Kilmacomb, par., in co. and 6 miles SE. of Waterford; 2400 ac., pop. 280.

Kilmacomoge, par., co. Cork. See KILMOCOMOGE.

Kilmacow, par. and vil. with ry. sta., G. S. & W. R., S. co. Kilkenny, on river Blackwater, 6 miles NW. of Waterford—par., 4445 ac., pop. 1013; vil., pop. 127; P.O., T.O.

Kilmacowen, par., in co. and 2 miles SW. of Sligo, on Ballysadare Harbour; 3543 ac., pop. 815.

Kilmacredock, par., N. co. Kildare, 2 miles N. of Celbridge; 479 ac., pop. 6.

Kilmacree, par., in co. and 5 miles S. of Wexford; 1112 ac., pop. 124.

Kilmacrehy, coast par., NW. Clare, 4 miles NW. of Ennistimon; 7403 ac., pop. 1818.

Kilmacrenan, par. and vil. with ry. sta., Londonderry and Lough Swilly and Letterkenny Ry., N. co. Donegal, 7 miles NW. of Letterkenny by road and 12 miles by rail—par., 35,580 ac., pop. 4827; vil., pop. 146; P.O., T.O., called **Kilmacrennan.**

Kilmacshalgan, par., W. co. Sligo, 5 miles SE. of Easky; 25,984 ac., pop. 2175.

Kilmacsimon, ham., 6 m. SE. of Bandon, S. co. Cork; P.O.

Kilmactalway, par., in co. and 7 miles SW. of Dublin; 2502 ac., pop. 235. **K. House** is a seat.

Kilmacteige, par., SW. co. Sligo, on river Moy; 32,362 ac., pop. 4563; contains Aclare.

Kilmacthomas, small town with ry. sta., G. S. & W. R., in co. and 14¾ miles SW. of Waterford; pop. 388; P.O., T.O. The actor, Tyrone Power (1797-1841), was a native.

Kilmactranny, par., SE. co. Sligo, 6 m. N. of Boyle; 12,379 ac., pop. 1783; P.O.

Kilmacud, par. and vil., in co. and 4 miles SE. of Dublin; 284 ac., pop. 113. **K. House** is a seat.

Kilmacumsy, par., N. co. Roscommon, 3 miles NW. of Elphin; 5454 ac., pop. 930.

Kilmacurragh, seat, 4 m. E. of Rathdrum, co. Wicklow.

Kilmadan, Argyllshire. See KILMODAN.

Kilmademoge, par., N. co. Kilkenny, 4 miles SE. of Ballyragget ry. sta.; 1726 ac., pop. 231.

Kilmadock, par., S. Perthshire, 7 miles NW. of Dunblane, on river Teith; 24,818 ac., pop. 2705.

Kilmadum, par., N. co. Kilkenny, 5 miles S. of Castlecomer; 3424 ac., pop. 396.

Kilmaganny, par. and vil., in co. and 13 miles S. of Kilkenny par., 7454 ac., pop. 830; vil., pop. 231; P.O., T.O., called **Kilmoganny.**

Kilmahew Castle, seat, 1 mile N. of Cardross sta., SW. Dumbartonshire; in vicinity is an old ruined castle of the Napiers.

Kilmahog, ham., on river Leny, 1 mile NW. of Callander, SW. Perthshire.

Kilmahon, par., E. co. Cork, 4 miles SE. of Cloyne; 2849 ac., pop. 613.

Kilmahuddrick, par., in co. and 6 miles W. of Dublin; 181 ac., pop. 2.

Kilmailing, part of Old Cathcart, Lanarkshire. See CATHCART.

Kilmaine, vil., S. co. Mayo, 5½ miles SE. of Ballinrobe; 15 ac., pop. 126; P.O.

Kilmaine House, seat, King's co., 5 m. E. of Birr.

Kilmainebeg, par., S. co. Mayo, 6½ m. SE. of Ballinrobe; 3613 ac., pop. 500.

Kilmainemore, par., S. co. Mayo, 3 m. SE. of Ballinrobe; 13,792 ac., pop. 1633.

Kilmainham, par., N. co. Meath, 4 m. S. of Kingscourt; 3716 ac., pop. 543.

Kilmainham, New, western suburb of Dublin city, co. Dublin; contains the Royal Hospital for invalid soldiers and the court-house. Here also is **K.** gaol in which Parnell, O'Brien, and other political prisoners were incarcerated.

Kilmainhamwood, hamlet with ry. sta., M. G. W. R., N. co. Meath, 2 m. NW. of Nobber; P.O.

Kilmakevoge, par., S. co. Kilkenny, 4 m. SW. of New Ross; 3231 ac., pop. 534.

Kilmakilloge, or **Gorey,** market town and par., with ry. sta., D. W. & W. R., NE. co. Wexford, 10½ m. SW. of Arklow—par., 5314 ac., pop. 2914; town, 423 ac., pop. 2178. Market day, *Saturday.*

Kilmakilloge Harbour, on S. side Kenmare river, S. co. Kerry.

Kilmalcolm ("Church of my Colm," *i.e.* St. Columba), par. and town with ry. sta., G. & SW. R. (alt., 291 ft.), Renfrewshire, on Gryfe Water—par., 19,594 ac., pop. 4869; town, 7¾ m. SE. of Greenock and 17½ m. W. of Glasgow by rail; pop. 2220; P.O., T.O.; has a hydropathic establishment (1880), public park, and golf course. It is a favourite holiday resort. Here are the "Sailors' Orphans Homes," erected at a cost of £30,000.

Kilmaleery, par., S. co. Clare, on river Fergus, 2 m. SW. of Newmarket; 2266 ac., pop. 250.

Kilmaley, par. and hamlet, mid. co. Clare, 5 m. SW. of Ennis; 23,936 ac., pop. 2305; P.O.

Kilmalieu, seat, Argyllshire, on W. side of Loch Linnhe, 10 m. SW. of Ardgour.

Kilmalinogue, par., SE. co. Galway, on river Shannon, 2 m. NE. of Portumna; 3475 ac., pop. 217.

Kilmalkedar, par., W. co. Kerry, on Smerwick Harbour, 5 m. NW. of Dingle; 5899 ac., pop. 1360. Here are the interesting ruins of a church in the Irish Romanesque style, of an oratory of the oldest type of Christian buildings, and the Oratory of Gallerus, a unique specimen of dry rubble masonry.

Kilmallie, par., Lochaber dist., Inverness-shire; 205,482 ac., pop. 3797; contains Fort William; in Kilmallie churchyard, 1½ mile W. of Banavie, is an obelisk to the memory of Colonel Cameron, of the 92nd Gordon Highlanders, who fell at Quatre Bras.

Kilmallock,—market town with ry. sta., G. S. & W. R., in co. and 20¾ m. S. of Limerick by road and 124¼ miles SW. of Dublin by rail; pop. 1027; P.O., T.O. Market day, *Friday;* has two gates and other remains of its ancient fortifications, the ruins of an abbey (13th century), and of a church the choir of which is still used.—**2. Kilmallock,** par., mid. co. Wexford, 6 m. SE. of Enniscorthy; 4093 ac., pop. 474.

Kilmaloda, par., S. co. Cork, 6 m. SW. of Bandon; 7347 ac., pop. 865.

Kilmaluag.—ancient par., now in Lismore and Appin par., Argyllshire.—**2. Kilmaluag,** place with inn, Skye island, Inverness-shire, on river Kilmaluag, 1½ mile E. of Duntulm; the river flows into the Minch at **K. Bay.**

Kilmanagh, par. and vil., in co. and 5 miles SW. of Kilkenny; par., 5620 ac., pop. 631; P.O., T.O.

Kilmanaghan, par., King's co. and co. Westmeath, 1 m. NW. of Clara; 8191 ac., pop. 1370.

Kilmanahan, seat, N. co. Waterford, 4 m. SW. of Clonmel; P.O.

Kilmanaheen, par., W. co. Clare, on Liscanor Bay; 8177 ac., pop. 3119; contains Ennistimon.

Kilmanivaig, Inverness-shire. See KILMONIVAIG.

Kilmanloe, par., co. Cork. See KILROE.

Kilmanman, par., NW. Queen's co.; 16,848 ac., pop. 1560; contains Clonaslee.

Kilmannan, par., in co. and 6 miles S. of Wexford; 4251 ac., pop. 577.

Kilmannock, seat, 3 m. N. of Arthurstown, SW. co. Wexford.

Kilmany, par. and vil., Fife—par., 5340 ac., pop. 502; vil., 5 m. N. of Cupar; P.O., T.O.

Kilmar Tor, Cornwall, 6½ m. N. of Liskeard; alt., 1289 ft.

Kilmardinny, seat, new Kilpatrick par., SE. Dumbartonshire, 1½ mile S. of Milngavie.

Kilmarie Lodge, Strath par., Skye isl., Inverness-shire, on W. side of Loch Slapin, 12 m. SW. of Broadford.

Kilmarnock, parl. and mun. burgh, par., and manufacturing town, with ry. sta., G. & SW. R. (alt., 154 ft.), N. Ayrshire, on Kilmarnock Water, near its confluence with river Irvine, 7½ miles E. of Irvine, 24¾ miles SW. of Glasgow by rail—par., 9439 ac., pop. 33,142; parl. and mun. burgh, pop. 34,165; town, pop. 35,091. Market days, *Tuesday* and *Friday*. The town includes the sub. of Riccarton. Kilmarnock is an ancient place, and originated in an early church dedicated to St. Marnock; in 1591 it was made a burgh of barony under the Boyds. Towards the end of the 16th century the weaving of hose and bonnets was introduced, and Kilmarnock has ever since been an important manufacturing town. It has mfrs. of carpets, bonnets, tweeds and winceys, shawls and calicoes, and boots and shoes; but the staple trade is in connection with iron, Kilmarnock standing in one of the richest mineral fields of Scotland. There are numerous foundries and engineering shops, and to the W. of the town are the locomotive works of the Glasgow and South-Western Ry. Kilmarnock is situated in a district famous for its dairy produce, and its annual cheese show is the largest in Scotland. Kilmarnock House, the residence of the Boyds, Earls of Kilmarnock, is now an industrial school. Public buildings include the Corn Exchange, Town Hall, Public Library, &c. On the NE. side of the town is the Kay Park, near the centre of which is the Burns monument (1879); it consists of a Museum containing relics of the poet, and a marble statue which stands outside the building under a canopy. The first edition of Burns' poems was printed at Kilmarnock in 1786. Alexander Smith (1830–1867), the poet, was a native. The parl. limits were extended in 1885. The **Kilmarnock District** of Parliamentary Burghs (Kilmarnock, Dumbarton, Rutherglen, Renfrew, and Port-Glasgow) returns 1 member. The parliamentary constituency as a whole contains 14,901 electors, of whom 5491 belong to Kilmarnock.

Kilmarnock Water, affl. of the Irvine Water, N. Ayrshire.

Kilmaron Castle, seat, 1¾ mile NW. of Cupar, Fife.

Kilmaronaig, seat and shooting, 12 miles N. of Taynuilt, Argyllshire.

Kilmaronock, par., Dumbartonshire, on SE. side of Loch Lomond; 10,339 ac., pop. 874; near the church, 6¾ m. NE. of Balloch, are the ruins of **Kilmaronock Castle**; the par. includes several islands in Loch Lomond.

Kilmartin.—par. and vil., Argyllshire—par., 25,102 ac., pop. 663; vil., 8 m. NW. of Lochgilphead; P.O., T.O.; in the churchyard are several old crosses; N. of vil. are the ruins of **Kilmartin Castle**; the par. includes the islands of MacCaskin and Ree in Loch Craignish.—**2. Kilmartin,** seat, in Glen Urquhart, Inverness-shire, on Loch Marklie and 5 m. W. of Drumnadrochit.

Kilmartin House, seat, W. Queen's co., 2½ m. NNW. of Borris in Ossory.

Kilmashogue, mountain, in co. and 5 m. S. of Dublin; alt., 1339 ft. At its base is the seat of **K. House.**

Kilmastulla, par. and ham., W. co. Tipperary, on Kilmastulla rivulet, 2 m. SE. of Killaloe; 4805 ac., pop. 647.

Kilmaurs, small town and par., with ry. sta., G. & SW. R. (alt., 154 ft.), N. Ayrshire—par., 5914 ac., pop. 4549; vil., on Carmel Water, 2¼ m. NW. of Kilmarnock; pop. 1803; P.O., T.O.; has shoe and bonnet factories, and in the neighbourhood are coal and iron mines; the church dates from the early part of the 15th century; Kilmaurs was formerly a burgh of barony (1527) under the Earls of Glencairn; it was at one time noted for its cutlery.

Kilmaveonaig, ancient par., now in Blair Atholl par., N. Perthshire.

Kilmead, seat, 5 m. NE. of Athy, co. Kildare; P.O.

Kilmeadan, par., vil., and ry. sta., G. S. & W. R., N. co. Waterford, on river Suir, 6¼ m. W. of Waterford; 9242 ac., pop. 1208; P.O., T.O., called **Kilmeaden.**

Kilmeage, par. and hamlet, W. co. Kildare, on Grand Canal, 5 m. SW. of Clane; 10,881 ac., pop. 1872; P.O., called **Kilmeague.**

Kilmeane, par., in co. and 3 m. SE. of Roscommon, on Lough Ree; 8001 ac., pop. 676.

Kilmeany, seat, 4½ m. E. of Listowel, co. Kerry.

Kilmeedy, par. and vil., S. co. Limerick, 7 m. SE. of Newcastle—par., 9036 ac., pop. 1230; vil., pop. 122; P.O.

Kilmeen.—par., S. co. Cork, 4 m. NW. of Clonakilty; 8667 ac., pop. 1330.—**2. Kilmeen,** par., NW. co. Cork, on river Blackwater, 2 m. W. of Kanturk; 36,710 ac., pop. 5318.—**3. Kilmeen,** par., S. co. Galway, 3 m. E. of Loughrea; 3807 ac., pop. 270; P.O.

Kilmeena, par. and ham., W. co. Mayo, on Clew Bay, 3 m. NW. of Westport; 10,762 ac., pop. 2159; P.O., called **Kilmena.**

Kilmegan, par., co. Down, on Dundrum Bay; 13,986 ac., pop. 4592; contains Dundrum and Castlewellan.

Kilmein Hill, Ayrshire, 2½ m. ENE. of Patna; alt., 1406 ft.

Kilmelford, vil., Argyllshire, at head of Loch Melford, 16 m. S. of Oban; P.O., T.O.

Kilmena, 3 miles NW. of Westport, W. co. Mayo; P.O. See KILMEENA.

Kilmenan, par., N. co. Kilkenny, 3 m. N. of Ballyragget; 1008 ac., pop. 131.

Kilmeny, *quoad sacra* par., Killarrow and Kilmeny par., Islay, Argyllshire; pop. 822; 3 m. SW. of Portaskaig is **Kilmeny Loch.**

Kilmersdon, par. and vil., Somerset, 6 m. NW. of Frome; 3552 ac., pop. 2001; P.O., T.O.

Kilmessan, par. and vil., with ry. sta., M. G. W. R., mid. co. Meath, 5 miles E. of Trim—3336 ac., pop. 350; vil., pop. 92; P.O., T.O. Market day, *Wednesday*.

Kilmeston, par., Hants, 4 m. S. Alresford; 1670 ac., pop. 221.

Kilmichael.—ancient par. and hamlet, Campbeltown par., Kintyre, Argyllshire; the hamlet is 2 miles NW. of Campbeltown.—**2. Kilmichael,** vil., North Knapdale, Argyllshire. See KILMICHAEL INVERLUSSA.—**3. Kilmichael,** seat, in Glen Cloy, Arran isl., Buteshire, 1½ m. S. of Brodick.

Kilmichael.—par. and hamlet, S. co. Cork, on river Lee, 4 miles SW. of Macroom; 20,867 ac., pop. 2384; P.O.—**2. Kilmichael,** ham., Dursey I., SW. co. Cork; pop. 76.

Kilmichael Glassary, or **Glassary,** Argyllshire. See GLASSARY.

Kilmichael Head, 5 m. S. of Arklow, co. Wexford. There is a coastguard station; off the point is a lightship.

Kilmichael Inverlussa, vil., N. Knapdale, Argyll, at head of Loch Swin, 7 m. S. of Crinan.

Kilmihil, par. and vil., S. co. Clare, 8 m. NE. of Kilrush; 18,772 ac., pop. 2666; vil., pop. 138; P.O., T.O., called **Kilmihill.**

Kilmillen, ancient par., now in Inveraray par., Argyllshire.

Kilmina, par., co. Mayo. See KILMEENA.

Kilmington.—par. and vil., Devon, 1½ mile SW. of Axminster; 1797 ac., pop. 523; P.O.; in vicinity of vil. is **Kilmington Hall.**—**2. Kilmington,** par., Wilts, 6 m. E. of Bruton; 2876 ac., pop. 327; P.O.

Kilminning, pl., E. Fifeshire, 1½ m. NE. of Crail.

Kilminster, ham., 5 m. NW. of Wick, Caithness; in vicinity are the **Loch of Kilminster** and **Kilminster Moss.**

Kilmocomoge, par., SW. co. Cork; 64,585 ac., pop. 8607; contains Whiddy island and Bantry.

Kilmodan, par., Cowall dist., Argyllshire, on river Ruel, 25,447 ac., pop. 387; the church is at the Clachan of Glendaruel, 8 miles N. of Tighnabruaich.

Kilmoe, par., SW. co. Cork, between Crookhaven and Dunmanus Bay, 8 m. SW. of Skull; 13,964 ac., pop. 2671.

Kilmoganny, W. co. Kilkenny; P.O., T.O. See KILMAGANNY.

Kilmokea, par., SW. co. Wexford, on river Barrow, 6 miles S. of New Ross; 3420 ac., pop. 643.

Kilmolara, par., S. Mayo, on Lough Mask, 3 miles S. of Ballinrobe; 3961 ac., pop. 650.

Kilmolash, par., co. Waterford, 3 miles SE. of Cappoquin; 3687 ac., pop. 346.

Kilmoleran, par., cos. Tipperary and Waterford; 1937 ac., pop. 1080; contains Carrickbeg, a suburb of Carrick-on-Suir.

Kilmoney, par., SE. co. Cork, 5 miles SW. of Queenstown; 1430 ac., pop. 312.

Kilmonivaig, par., SW. Inverness-shire; 267,047 ac., pop. 2052; the church is near Spean Bridge, 9¾ miles NE. of Fort William.

Kilmonoge, coast par., SE. co. Cork, 2 miles NE. of Kinsale; 3060 ac., pop. 307.

Kilmood, par., N. co. Down, 2 miles S. of Comber; 4634 ac., pop. 914.

Kilmoon.—par., N. co. Clare, 5 miles NW. of Kilfenora; 6461 ac., pop. 807.—**2. Kilmoon,** par., E. co. Meath, 3 miles N. of Ratoath; 1834 ac., pop. 215.

Kilmorack, par. and hamlet, N. Inverness-shire—par., 139,755 ac., pop. 2007; hamlet, 2½ miles SW. of Beauly; P.O.; in vicinity of hamlet, on river Beauly, are the picturesque **Kilmorack Falls.**

Kilmore. See KILNINIAN AND KILMORE.

Kilmore.—pl., 4 miles SW. of Cushendall, N. co. Antrim; P.O.—**2. Kilmore,** par., in co. and 3 m. NE. of Armagh; 17,495 ac., pop. 6088; P.O.—**3. Kilmore,** par. and seat of a bishop, in co. and 4 miles SW. of Cavan—par., 14,929 ac., pop. 2672; the diocese of Kilmore is now joined with Elphin and Ardagh. The cathedral and the bishop's palace are at Kilmore—**4. Kilmore,** par., mid. co. Down; 16,853 ac., pop. 2983; P.O.; contains Crossgar. —**5. Kilmore,** par., NW. co. Kildare, 5 miles E. of Edenderry; 1905 ac., pop. 166.—**6. Kilmore,** pl., co. Leitrim; post-town, Drumkeeran.—**7. Kilmore,** par., NW. co. Mayo, 1 m. W. of Belmullet; 29,492 ac., pop. 3996.—**8. Kilmore,** par., S. co. Meath, 2 miles SE. of Summerhill and 6 miles NW. of Kilcock; 6007 ac., pop. 433; P.O.—**9. Kilmore,** par., in co. and 3 miles SW. of Monaghan; 8686 ac., pop. 1609.—**10. Kilmore,** par. and ham., NE. co. Roscommon, on river Shannon, 3½ miles S. of Drumsna; 8553 ac., pop. 1367; P.O., T.O.—**11. Kilmore,** par., S. co. Tipperary, 1 mile S. of Goold's Cross ry. sta. and 5 miles NW. of Cashel; 2004 ac., pop. 339.—**12. Kilmore,** par., N. co. Tipperary, 6 miles S. of Nenagh; 13,535 ac., pop. 1568; contains the vil. of Silvermines.—**13. Kilmore,** par. and vil., in co. and 8 miles SW. of Wexford—par., 4233 ac., pop. 1188; P.O.—**14. Kilmore,** hamlet, Whiddy island, Bantry Bay, co. Cork; pop. 43.—**15. Kilmore,** pl., 5 m. from Broadford, S. co. Limerick; P.O.—**16. Kilmore,** seat, E. co. Dublin, 3½ miles NE. of G. P. O., Dublin.—**17. Kilmore,** seat, 1 mile E. of Knock, S. co. Clare.—**18. Kilmore,** lough, S. co. Fermanagh, ¾ m. SW. of Lisnaskea.

Kilmore (Crossfarnogue), fishing vil., in co. and 14 miles SW. of Wexford; pop. 317; P.O., T.O., called **K. Quay.**

Kilmore and Kilbride, coast par. and vil., Lorne dist., Argyllshire; 29,500 ac., pop. 6301; P.O., T.O., called **Kilmore;** contains the parl. burgh of Oban and the island of Kerrera; Kilmore church, near head of Loch Feochan, 4½ miles SE. of Oban, dates from the 15th century; Kilbride church is 3 miles S. of Oban.

Kilmoremoy, par., cos. Mayo and Sligo, on river Moy; 12,330 ac., pop. 6910; contains Ballina.

Kilmorgan, par., S. co. Sligo, 4 miles NE. of Ballymote; 5768 ac., pop. 941.

Kilmorich. See LOCHGOILHEAD AND KILMORICH.

Kilmorie.—ruined church and churchyard, South Knapdale, Argyllshire, between Lochs Swin and Killisport.—**2. Kilmorie,** Arran island, Buteshire; P.O., T.O. See KILMORY.

Kilmorie Castle, ruin, W. coast of Bute island, Firth of Clyde, opposite Inchmarnock.

Kilmorna, vil. and ry. sta., G. S. & W. R., 5½ miles ESE. of Listowel, N. co. Kerry; P.O. **K. House** is a seat.

Kilmorony, pl. and seat, on river Barrow, E. Queen's co., 4 miles S. of Athy; P.O.

Kilmory, ancient seat, and burying-ground, Argyllshire, 1 mile SE. of Lochgilphead.—**2. Kilmory,** par. and ham., in SW. of Arran island, Buteshire; 67,136 ac., pop. 2319; P.O., T.O. (10 miles SW. of Lamlash), called **Kilmorie;** the par. comprises the island of Pladda.

Kilmovee, par. and hamlet, E. co. Mayo, 7 miles SW. of Ballaghaderreen; 20,756 ac., pop. 5803; P.O.

Kilmoylan.—par., N. co. Galway, 6 miles S. of Tuam; 8567 ac., pop. 1115.—**2. Kilmoylan,** par., W. co. Limerick, on r. Shannon, 5 m. SW. of Foynes; 15,091 ac., pop. 1718.

Kilmoyler, seat, 4 m. NW. of Caher, S. Tipperary.

Kilmoyly, par., N. co. Kerry, on Ballyheige Bay, 3 miles N. of Ardfert; 7743 ac., pop. 1605.

Kilmster, hamlet, Caithness. See KILMINSTER.

Kilmucklin, par., in co. and 3 miles N. of Tipperary; 588 ac., pop. 85.

Kilmuckridge, par. and seat, E. co. Wexford, 4 m. ENE. of Oulart; 3898 ac., pop. 589; P.O., T.O.

Kilmud, par., co. Down. See KILMOOD.

Kilmuir.—par. and hamlet, in N. of Skye island, Inverness shire—par., 34,225 ac., pop. 2119; hamlet, on NW. coast, 5 miles N. of Uig; P.O., T.O.; in the churchyard an Ionic cross marks the grave of Flora Macdonald (1721–1790). The Kilmuir estate was purchased by the Congested District Board for £80,000.—**2. Kilmuir,** coast vil., SE. Ross and Cromarty, 3 m. N. of Inverness.

Kilmuir-Easter, par., NE. Ross and Cromarty, on Cromarty Firth, 5 miles S. of Tain; 10,999 ac., pop. 985; the church is 1 mile NE. of Delny sta.

Kilmuir-Wester, ancient par., now in Knockbain par., SE. Ross and Cromarty.

Kilmullen House, seat, NE. Queen's co., 3 m. W. of Monasterevin.

Kilmun, vil. with quay, Dunoon and Kilmun par., Argyllshire, on N. side of Holy Loch, 7½ miles (by water) W. of Greenock, with which it has steamer connection; pop. 443; P.O., T.O.; is a watering-place, and has a seaside convalescent home (1874); of the collegiate church of Kilmun (founded 1442) only the tower remains, and a burial-vault of the Argyll family.

Kilmur, seat, 3 m. N. of Hill of Down sta., S. co. Meath.

Kilmurry.—par. and hamlet, mid. co. Clare, 3 miles N. of Sixmilebridge; 2903 ac., pop. 207; P.O.—**2. Kilmurry,** par., S. co. Clare, on river Shannon, 4 miles W. of Killadysert; 10,457 ac., pop. 1575; P.O., called **Kilmurry-M'Mahon.**—**3. Kilmurry,** or **Kilmurry-Ibrickane,** coast par. and hamlet with ry. sta., West Clare Ry., W. co. Clare, 5 miles S. of Milltown Malbay; 25,526 ac., pop. 4693.—**4. Kilmurry,** par., S. co. Cork, 5 miles SE. of Macroom; 9108 ac., pop. 1180.—**5. Kilmurry,** seat, 2 miles NE. of Thomastown, E. co. Kilkenny.—**6. Kilmurry,** par., in co. and 2 miles E. of Limerick, on river Shannon; 3504 ac., pop. 619.—**7. Kilmurry,** par., SE. co. Tipperary, 3 miles NW. of Carrick-on-Suir; 7275 ac., pop. 732.

Kilmurryely, par., S. King's co., 5 m. NW. of Roscrea; 5385 ac., pop. 452.

Kilmurry-i-Bricken, 5 miles S. of Milltown Malbay, W. co. Clare. See KILMURRY.

Kilmurry-M'Mahon, 4 miles W. of Killadysert, S. co. Clare; P.O. See KILMURRY.

Kilmurvy, vil., Inishmore isl., co. Galway; pop. 129. About ¾ m. NW. is Dun Onaght, a circular fort about 30 yards in diameter.

Kilmux House and **Kilmux Colliery,** Fife, 2 miles NE. of Kennoway.

Kilmyshall, ham., NW. co. Wexford, 3 m. S. of Newtownbarry.

Kiln Green, vil., Berks, 2½ miles NE. of Twyford; P.O., T.O.

Kilna (Somerset) or CULBONE: which see.

Kilnacrott, seat, 2 miles N. of Mountnugent, S. co. Cavan.

Kilnagarna, seat, 4 m. NNE. of Ferbane, NW. King's co.

Kilnagarnagh House, seat, NW. King's co., 3½ m. NE. of Ferbane.

Kilnaglory, par., in co. and 6 miles SW. of Cork; 3941 ac., pop. 417.

Kilnagros, pl., S. co. Leitrim, 6½ m. NE. of Carrick-on-Shannon; P.O.

Kilnagross, par., S. co. Cork, 2 miles NE. of Clonakilty; 3764 ac., pop. 588.

Kilnahard, seat, on Lough Sheelin, S. co. Cavan, 4 miles NW. of Ballywillan ry. sta.

Kilnahue, par., N. co. Wexford, 3 miles NW. of Gorey; 15,360 ac., pop. 1311.

Kilnalag, vil., NE. co. Galway, 6 m. W. of Ballymoe.

Kilnaleck, vil., S. co. Cavan, 9 miles NW. of Oldcastle; pop. 295; P.O., T.O. Market day, *Thursday.*

Kilnamanagh.—par., SW. co. Cork, on Bantry Bay, 6 m. SW. of Castletown Berehaven; 13,808 ac., pop. 2090.—**2. Kilnamanagh,** par., NW. co. Roscommon, 3 miles NE. of Frenchpark; 6874 ac., pop. 1300.—**3. Kilnamanagh,** par., E. co. Wexford, 2 miles NE. of Oulart; 2678 ac., pop. 381.

Kilnamartery, par., W. co. Cork, 3 miles SW. of Macroom; 11,680 ac., pop. 1531.

Kilnamona, par. and ham., mid. co. Clare, 5 miles NW. of Ennis; 5418 ac., pop. 723; P.O.

Kilnanare, par., mid. co. Kerry, 3 m. NE. of Milltown; 5130 ac., pop. 823.

Kilnaneave, par., N. co. Tipperary, 6 miles SE. of Nenagh; 6607 ac., pop. 595.

Kilnap, vil., Shandon par., 1 mile N. of Cork; pop. 254.

Kilnarath, par., W. co. Tipperary, 3 miles E. of Newport; 10,449 ac., pop. 931.

Kilnarovanagh, ham., co. Kerry, 4½ m. W. of Ballybrack sta.

Kilnasoolagh, par., S. co. Clare, 1 mile W. of Newmarket; 5130 ac., pop. 389.

Kilnaughtin, par., N. co. Kerry, on river Shannon; 9164 ac., pop. 3857; contains Tarbert.

Kilnave, place, Islay, Argyllshire, on W. side of Loch Gruinnard, 8 miles NW. of Bridgend.

Kilncadzow, ham., Lanarkshire, 2½ m. SE. of Carluke.

Kilndown, eccl. dist. and hamlet, Goudhurst par., Kent—dist., pop. 766; hamlet, 6½ m. E. of Frant; P.O., T.O.

Kilne——. See also KILNA——.

Kilnegarruff, par., Limerick. See KILLEENAGARRIFF.

Kilnenor, par., N. co. Wexford, 6 miles N. of Gorey; 6435 ac., pop. 463.

Kilneuair, place with ruined old church, at head of Loch Awe, Argyllshire, 1½ mile E. of Ford.

Kilnhead, vil., S. Dumfriesshire, 3½ miles NW. of Annan.

Kilnhurst, eccl. dist. and vil. with ry. stas., M. R. and G. C. R., Rawmarsh and Wath upon Dearne pars., S. div. West-Riding Yorkshire—dist., pop. 3316; vil., 4 miles NE. of Rotherham; P.O., T.O.; has collieries and earthenware manufactures.

Kilninian and Kilmore, par., in NW. of Mull island, Argyllshire; 74,267 ac., pop. 2272; comprises also the islands of Calve, Gometra, Little Colonsay, and Ulva; Kilninian church is on the N. side of Loch Tuadh, 8 miles SW. of Tobermory; Kilmore church is 7 miles NE. of Kilninian church.

Kilninver and Kilmelford, par., Lorne dist., Argyllshire; 31,791 ac., pop. 357; contains **Kilninver,** hamlet, on S. side of Loch Feochan, and at the mouth of Glen Euchar, 8 miles S. of Oban; P.O., T.O.; in vicinity is **K. Lodge.**

Kilnoe, par., E. co. Clare, 3 miles SW. of Scarriff; 10,512 ac., pop. 1091.

Kilnpit Hill, pl., at Riding Mill sta., Northumberland, 5½ miles SE. of Hexham; P.O.

Kilnsea, coast par. and vil., E. R. Yorkshire, at mouth of Humber, 8½ m. SE. of Patrington; 912 ac., pop. 277; the sea has made great encroachments here; there is a coastguard station.

Kilnsey, hamlet, E. div. West-Riding Yorkshire, 9 miles N. of Skipton; good fishing; in vicinity is **Kilnsey Crag,** 170 ft. high, a mass of limestone of great interest to geologists. See CONISTONE WITH KILNSEY.

Kilnwick, par. and vil., E. R. Yorkshire, on the Wolds—par., 1700 ac., pop. 185; vil., 5 miles SW. of Great Driffield; P.O.; in vicinity is **Kilnwick Hall,** seat.

Kilnwick Percy, par., East-Riding Yorkshire, 1½ mile NE. of Pocklington; 1579 ac., pop. 87; contains the seat of **Kilnwick Percy Hall.**

Kilooly Hall, seat, King's co., 3 m. NE. of Frankford.

Kilournan, pl., Sutherlandshire, 6½ m. WNW. of Helmsdale; a mile SE. is **K. Hill,** 1043 ft. high.

Kilpatrick.—ry. sta., N. B. R., Dumbartonshire, 10½ m. NW. of Glasgow.—**2. Kilpatrick,** hamlet, Dumfriesshire, 3½ miles SE. of Thornhill.

Kilpatrick.—coast par., S. co. Cork, 6 miles SW. of Queenstown; 2664 ac., pop. 227.—**2. Kilpatrick,** par., N. co. Kildare, on Grand Canal, 4 m. NW. of Robertstown; 7076 ac., pop. 444.—**3. Kilpatrick,** par., in co. and 6 miles NE. of Tipperary; 2785 ac., pop. 397.—**4. Kilpatrick,** par., mid. co. Westmeath, 5 miles SE. of Castlepollard; 1892 ac., pop. 160.—**5. Kilpatrick,** par., in co. and 4 miles NW. of Wexford, on river Slaney; 2739 ac., pop. 278.

Kilpatrick, New, or **East Kilpatrick,** par., Dumbartonshire; 11,974 ac., pop. 10,815; contains **Bearsden,** or **New Kilpatrick,** town, 5 miles NW. of Glasgow; pop. 2795; P.O., T.O., called **Bearsden.** See BEARSDEN.

Kilpatrick, Old, or **West Kilpatrick,** par. and vil. with ry. sta. (**Kilpatrick**), N. B. R., Dumbartonshire, on river Clyde—par., 12,609 ac., pop. 27,448; vil., 5 miles SE. of Dumbarton and 10½ NW. of Glasgow by rail; pop. 1553; P.O., T.O.; one of the traditional birthplaces of St. Patrick (373–466), the patron saint of Ireland.

Kilpatrick Hills, Dumbartonshire and Stirlingshire, 5 miles S. of Killearn; extend E. and W. from Vale of Leven to Strathblane; highest summit, Fynloch Hill, 2½ miles N. of Old Kilpatrick; alt. 1313 ft.

Kilpeacon, par. and seat, in co. and 6 miles S. of Limerick; 1213 ac., pop. 128.

Kilpeck, par. and vil., in co. and 8 miles SW. of Hereford; 2162 ac., pop. 167.

Kilpedder, vil., NE. co. Wicklow, 2 miles NE. of Newtown Mount Kennedy; pop. 103; P.O.

Kilpeter, ancient name of HOUSTON: which see.

Kilphedirleg, place, Strath Brora, SE. Sutherlandshire, 8 miles NW. of Brora.

Kilphelan, par., NE. co. Cork, 1 mile SE. of Mitchelstown; 523 ac., pop. 81.

Kilpierce, ham., co. Wexford, 3½ m. E. of Enniscorthy.

Kilpin, par. and seat, 2 miles SE. of Howden, East-Riding Yorkshire, on river Ouse; 715 ac., pop. 376; contains **Kilpinpike,** hamlet; at which there is a ferry across the river.

Kilpipe, par., cos. Wexford and Wicklow, 7 miles W. of Arklow; 15,630 ac., pop. 1164.

Kilpoole, coast par. and seat, E. co. Wicklow; 3028 ac., pop. 2167; contains part of the town of Wicklow.

Kilquade, seat, 1 mile NE. of Newtown Mount Kennedy, NE. co. Wicklow.

Kilquain, par., SE. co. Galway, 4 miles W. of Eyrecourt; 6858 ac., pop. 497.

Kilquane.— par., Barrymore bar., in co. and 7 miles NE. of Cork; 6046 ac., pop. 534.—**2. Kilquane,** par., Fermoy bar., cos. Cork and Limerick, 6 miles SE. of Charleville; 2775 ac., pop. 283.—**3. Kilquane,** coast par., W. co. Kerry, 6 miles NW. of Dingle; 9708 ac., pop. 1124.

Kilquiggin, vil., SW. co. Wicklow, 2½ miles NW. of Shillelagh ry. sta.

Kilraghtis, par., mid. co. Clare, 2 miles NE. of Ennis; 5587 ac., pop. 615.

Kilraghts, par., N. co. Antrim, 5 miles SE. of Ballymoney; 5133 ac., pop. 870; P.O., called **Kilraughts.**

Kilrainy, par. and seat, NW. co. Kildare, 5 miles N. of Edenderry; 2612 ac., pop. 198.

Kilrane, par., in co. and 10 miles SE. of Wexford, near Greenore Point; 2047 ac., pop. 494; P.O., T.O.

Kilranelagh, par., N. co. Wicklow, 4 miles E. of Baltinglass; 4470 ac., pop. 489; P.O.

Kilraughts, N. co. Antrim; P.O. See KILRAGHTS.

Kilravock Castle (pronounced "Kilrawk"), seat, in co. and 7 miles SW. of Nairn, on river Nairn; consists of a square tower (of 1460) with more modern additions, and has fine grounds, and rich collections of old MSS., armour, and pictures; Kilravock has been in possession of the Rose family since the 13th century.

Kilren, town and par. with ry. sta., B. & N. C. R., E. co. Londonderry, on river Bann, 5¾ miles SE. of Garvagh and 15½ miles S. of Coleraine—par., 6168 ac., pop. 2090; town, pop. 787; P.O., T.O. Market day, *Wednesday.* The town stands on the property of the Mercers' Company, London, and is an angling centre for the fishing on the Bann.

Kilreague, hamlet, Herefordshire, 5½ miles SW. of Ross.

Kilree, par., W. co. Kilkenny, 2 miles S. of Kells; 1947 ac., pop. 115; contains a round tower, 93 ft. high.

Kilreekill, par., mid. co. Galway, 5 miles NE. of Loughrea; 5947 ac., pop. 510; P.O., called **Kilrickle.**

Kilrenny, parl., royal, and mun. burgh, and par., Fife, on Firth of Forth—par., 3773 ac., pop. 2950; royal burgh, pop. 2493; parl., mun. burgh, and town, pop. 2542; P.O.; the royal burgh consists of two parts—the small rural vil. of Upper Kilrenny, and the important fishing vil. of Cellardyke (which see) or Nether Kilrenny, 1½ m. NE. and 1 m. E. of Anstruther sta.; the town forms part of Anstruther; the parl. burgh is one of the St. Andrews Dist. of Parliamentary Burghs, returning 1 member.

Kilrenny, par., co. Kildare. See KILRAINY.

Kilrhedin. See CILRHEDYN, EAST AND WEST.

Kilrickle, 5 miles NE. of Loughrea, mid. co. Galway; P.O. See KILREEKILL.

Kilrie, seat, 3 m. NW. of Kinghorn, Fife.

Kilroan, coast par., S. co. Cork, 3 miles S. of Kinsale; 1139 ac., pop. 280.

Kilroe, par., N. co. Cork; 919 ac., pop. 371; contains part of Kanturk.

Kilronan.—vil., Killeany Bay, Inishmore island, co. Galway, connected by steamers with Galway; pop. 532; P.O., T.O.—**2. Kilronan,** par., N. co. Roscommon, on Lough Allen, 9 miles NE. of Boyle; 15,003 ac., pop. 3038; contains **Kilronan Castle,** seat of the Earl of Kingston.—**3. Kilronan,** par., NW. co. Waterford, on river Suir, 3 miles SW. of Clonmel; 16,594 ac., pop. 1713.—**4. Kilronan,** par., in co. and 5 m. SW. of Waterford; 546 ac., pop. 70.

Kilroosky, pl., in co. and 5 m. NE. of Roscommon; P.O.

Kilroot, coast par., ham., and ry. sta., B. & N. C. R., S. co. Antrim, 3 miles NE. of Carrickfergus and 11½ miles NE. of Belfast; 2418 ac., pop. 351.

Kilross.—par., E. co. Sligo, 2 miles NE. of Collooney; 3932 ac., pop. 552.—**2. Kilross,** hamlet, in co. and 6 miles SW. of Tipperary; P.O.

Kilrossanty, par., mid. co. Waterford, 7 miles W. of Kilmacthomas; 17,416 ac., pop. 1336; P.O.

Kilruane, par., N. co. Tipperary, 3 miles NE. of Nenagh; 3910 ac., pop. 407.

Kilrubie Hill, N. Peeblesshire, 2 m. W. of Eddleston; alt., 1327 ft.

Kilruddery, seat of the Earl of Meath, 2 miles S. of Bray, NE. co. Wicklow; the public are admitted to the grounds.

Kilrush.—seaport town, urb. dist., and par., with ry. sta., West Clare Ry., SW. co. Clare, on the estuary of r. Shannon, 9 m. SE. of Kilkee by rail and 28½ m. SW. of Ennis by road—par., 15,658 ac., pop. 6230; urb. dist., 1313 ac., pop. 4179; P.O., T.O. Market day, *Wednesday*. There is a good harbour which forms an excellent refuge in stormy weather. There is a prosperous fishery and considerable trade in grain and timber, as well as a large export of peat taken from the bog N. of the town. There is steamer connection with Limerick, and during the summer months vessels sail daily in connection with the trains at Foynes, which is 18 miles farther up the river; in vicinity is the seat of **Kilrush House.** During the cholera epidemic of 1832, Charles Lever was stationed here as medical officer of health.—**2. Kilrush,** par. and vil., in co. and 4 miles SE. of Kildare; 4076 ac., pop. 274; near the vil. is Battlemount, where the Earl of Ormonde defeated the Catholics under Lord Mountgarrett in 1642.—**3. Kilrush,** par., S. co. Waterford, ½ m. W. of Dungarvan; 1522 ac., pop. 645.—**4. Kilrush,** par., N. co. Wexford, on river Slaney, 2 miles SE. of Newtownbarry; 11,385 ac., pop. 1399.—**5. Kilrush,** seat, NW. co. Kilkenny, 2 m. W. of Freshford.

Kilrusheighter, pl., co. Sligo, 3 miles E. of Dromore West.

Kilry, *quoad sacra* par., Glenisla and Lintrathen pars., W. Forfarshire (and partly in Alyth par., Forfarshire); pop. 385; P.O., T.O. **Kilry Lodge** is 4 m. N. of Alyth.

Kilrymont, ancient name of St. Andrews, Fife.

Kilsall Hall, seat, 3¾ m. SE. of Shifnal, E. Shropshire.

Kilsallagh.—ham., 9 miles WSW. of Westport, SW. co. Mayo; P.O.—**2. Kilsallagh,** ham., 4 m. SW. of Ballymoe, NE. co. Galway; P.O.

Kilsallaghan, par. and ham., in co. and 9 miles NW. of Dublin; 2730 ac., pop. 229; P.O.

Kilsampson, ry. sta., Clogher Valley Ry., ½ mile W. of Caledon, SE. co. Tyrone.

Kilsaran, par. and hamlet, mid. co. Louth, 5 miles E. of Ardee; 3392 ac., pop. 693.

Kilsby, par. and vil. with ry. sta. (**Kilsby and Crick**), L. & NW. R., in W. of Northamptonshire, 7 miles N. of Daventry; 2576 ac., pop. 475; P.O., T.O. **Kilsby Tunnel** is over 1¼ mile in length.

Kilscanlan, par., W. co. Wexford, 6 m. SE. of New Ross; 1154 ac., pop. 169.

Kilscannell, par., W. co. Limerick, 2 m. SW. of Rathkeale; 3203 ac., pop. 352.

Kilscoran, par., in co. and 10 miles SE. of Wexford; 2151 ac., pop. 335.

Kilseily, par., E. co. Clare, 3 miles NE. of Sixmilebridge; 11,003 ac., pop. 1191.

Kilshalvy, par., co. Sligo, 3 m. S. of Ballymote; 5505 ac., pop. 1020.

Kilshanahan, par., E. co. Cork, 6 m. SW. of Fermoy; 4842 ac., pop. 337.

Kilshancoe, ham., NW. co. Kildare, 2 m. SW. of Johnstown.

Kilshane, par. and seat, in co. and 3 m. SE. of Tipperary; 1424 ac., pop. 250.

Kilshannig.—par., N. co. Cork, on river Blackwater, 4 m. SW. of Mallow; 27,594 ac., pop. 3020.—**2. Kilshannig,** vil., co. Kerry, 4 miles N. Castlegregory; pop. 131.

Kilshanny, par., N. co. Clare, 3 miles N. of Ennistimon; 5805 ac., pop. 803; P.O.

Kilsharvan, par., NE. co. Meath, 3 m. SE. of Drogheda; 2096 ac., pop. 166. **K. House** is a seat.

Kilsheelan, vil. with ry. sta., G. S. & W. R., co. Tipperary, and par., partly also in co. Waterford—par., 4628 ac., pop. 770; vil., on river Suir, 6 m. E. of Clonmel; pop. 185; P.O., T.O.

Kilshenane, par., N. co. Kerry, 2 miles SE. of Listowel; 13,478 ac., pop. 1328.

Kilshine, par., N. co. Meath, 5 m. S. of Nobber; 1543 ac., pop. 176.

Kilshruley, seat, 8 m. N. of Edgeworthstown, co. Longford, on river Camlin.

Kilsillagh, par., S. co. Cork, 7 m. SE. of Clonakilty; 244 ac., pop. 69.

Kilskeer, par. and vil., W. co. Meath, 7 m. SW. of Kells; 11,724 ac., pop. 1494; P.O.

Kilskeery, par. and ham., SW. co. Tyrone, 1 mile E. of Bundoran Junction; 20,438 ac., pop. 3736; P.O.

Kilspindie, par. and vil., SE. Perthshire—par., 6257 ac., pop. 568; the vil. is 2 m. NW. of Errol sta.

Kilstay, vil. and bay, SE. Galloway, 1½ m. NW. Drummore.

Kilsyth, town (police burgh) and par. with ry. stas., C. & N. B. Jt. R. and (**K. Old Sta.**) N. B. R., S. Stirlingshire—par., 13,121 ac., pop. 9804; town, near river Kelvin and Forth and Clyde Canal, 12¾ miles NE. of Glasgow, 38 miles W. of Edinburgh; police burgh and town, pop. 7292; P.O., T.O. Kilsyth dates from 1665; it was made a burgh of barony in 1826. The inhabitants are chiefly engaged in the neighbouring limestone and sandstone quarries, and coal and iron mines; there is a cotton factory. The battle of Kilsyth, in which the Covenanters under Baillie were defeated with great slaughter by Montrose, was fought 15th August 1645. Remarkable religious revivals took place at Kilsyth in 1742 and 1839. A little N. of the town are the ruins of **Kilsyth Castle,** the old seat of the Viscounts Kilsyth; it was garrisoned against Cromwell in 1650. The **Kilsyth Hills** are a part of the Lennox range; they reach in Meikle Bin, 4 m. NW. of Kilsyth, an alt. of 1870 ft.; 2 m. NW. of the town are K. Waterworks.

Kilt Rock, on E. coast of Skye island, Inverness-shire, 2 m. SE. of Staffin Bay.

Kiltale, par., S. co. Meath, 1½ mile S. of Kilmessan; 1018 ac., pop. 163.

Kiltallagh, par., mid. co. Kerry, on river Maine; 4740 ac., pop. 661; contains Castlemaine.

Kiltamagh, vil. and ry. sta. (**Kiltimagh**), G. S. & W. R., mid. co. Mayo, 8 m. SW. of Swineford; pop. 921; P.O., T.O., called **Kiltimagh.** Market day, *Thursday*. The Congested Districts Board erected a technical school here in 1895.

Kiltanon, seat, 1½ mile NW. of Tulla, mid. co. Clare. The grounds contain two ruined castles and the course of a subterranean stream.

Kiltarlity and Convinth, par., N. Inverness-shire—par., 64,947 ac., pop. 1919; **Kiltarlity,** hamlet, on Belladrum Burn, 4½ m. S. of Beauly; P.O., T.O.

Kiltartan, par., S. co. Galway; 5725 ac., pop. 937; contains part of Gort. In the neighbourhood are the remains of **K. Castle.**

Kilteale, par., NE. Queen's co., 3 miles NW. of Stradbally; 3552 ac., pop. 556.

Kiltealy, hamlet, 6 miles SW. of Newtownbarry, NW. co. Wexford; P.O.

Kiltearn, par., E. Ross and Cromarty, on Cromarty Firth, 9 miles SW. of Invergordon; 27,972 ac., pop. 1258; in NE. of par., near Novar sta., is a remarkable gorge called the **Black Rock of Kiltearn.**

Kilteel, par. and vil., E. co. Kildare, 5 miles NE. of Naas; 3427 ac., pop. 226.

Kilteely, par. and vil., E. co. Limerick, 5 miles SW. of Pallasry. sta.—par., 3184 ac., pop. 775; vil., pop. 143; P.O.

Kilteery, hamlet, 4 miles E. of Foynes, N. co. Limerick.

Kilteevan, par. and ham., in co. and 3 m. E. of Roscommon, on Lough Ree; 7451 ac., pop. 1064.

Kilteevoge, par., mid. co. Donegal, on river Finn, 4 miles NW. of Stranorlar; 41,127 ac., pop. 3612.

Kiltegan.—vil., W. co. Wicklow, and par., partly also in co. Carlow—par., 25,949 ac., pop. 1371; vil., 5 miles SE. of Baltinglass, pop. 121; P.O., T.O.—**2. Kiltegan,** par., co. Tipperary, 1 m. NW. of Clonmel; 1069 ac., pop. 108.

Kiltenanlea, par., SE. co. Clare, on river Shannon, 2 m. SW. of O'Briensbridge; 7385 ac., pop. 946.

Kiltennel.—par., S. co. Carlow, 3 miles NE. of Borris; 11,170 ac., pop. 1266.—**2. Kiltennel,** coast par., NE. co. Wexford, 3 m. E. of Gorey; 4125 ac., pop. 515.

Kiltermon, ry. sta., Clogher Valley Ry., 2 miles E. of Fivemiletown, S. co. Tyrone.

Kilteskill, par., S. co. Galway, 3 miles SE. of Loughrea; 4695 ac., pop. 412.

Kilteskin, par., co. Cork. See TITESKIN.

Kilthomas, par., S. co. Galway, 4 miles NE. of Gort; 11,709 ac., pop. 1131.

Kiltieran, par., ham., and seat, in co. and 7 miles SE. of Dublin; 3163 ac., pop. 517; P.O., called **Kilternan.**

Kiltimagh, ry. sta., G. S. & W. R., mid. co. Mayo; P.O., T.O. See KILTAMAGH.

Kiltinan, par., S. co. Tipperary, on river Anner, 3 m. SE. of Fethard; 5102 ac., pop. 394.

Kiltinan Castle, seat, 2¾ m. SE. of Fethard, SE. co. Tipperary.

Kiltoghert, par. and ham., S. co. Leitrim, on Lough Allen and river Shannon; 28,125 ac., pop. 7026; contains Drumshanbo and part of Carrick-on-Shannon.

Kiltomy, par., N. co. Kerry, 8 miles SW. of Listowel; 5805 ac., pop. 1114; contains part of Lixnaw.

Kilton, par., N. R. Yorkshire, 6 miles NE. of Guisborough, in Skelton and Brotton urb. dist.; 1664 ac., pop. 445. Here are iron ore mines and remains of a castle.—**2. Kilton,** ham., in par. and 1 m. NE. of Worksop, Notts.

Kilton with Lilstock, coast par., Somerset, in NW. of co., 6 miles NE. of Watchet; 1689 ac., pop. 93.

Kiltoom,—par. and ry. sta., M. G. W. R., S. co. Roscommon, on Lough Ree and river Shannon, 6 miles NW. of Athlone; 10,458 ac., pop. 1582; P.O.—**2. Kiltoom,** vil., NE. co. Westmeath, 2 m. SW. of Castlepollard.

Kiltoraght, par., N. co. Clare, 2 m. SE. of Kilfenora; 3011 ac., pop. 468.

Kiltormer, par. and hamlet, E. co. Galway, 9 miles SW. of Ballinasloe; 6898 ac., pop. 579; P.O.

Kiltrisk, par., E. co. Wexford, on river Owenavorragh, 6 miles NE. of Oulart; 3284 ac., pop. 319.

Kiltrustan, par., mid. co. Roscommon; 6207 ac., pop. 1005; contains part of Strokestown.

Kiltubbrid, par. and ry. sta., C. & L. R., S. co. Leitrim, 2 m. SE. of Drumshanbo; 15,608 ac., pop. 3027.

Kiltuintalk, ancient par., now in Morvern par., Argyllshire.

Kiltullagh.—par., mid. co. Galway, 5 miles SE. of Athenry; 8947 ac., pop. 907; P.O.—**2. Kiltullagh,** par., W. co. Roscommon, 5 miles SW. of Castlereagh; 24,339 ac., pop. 5935.

Kilturk.—coast par., in co. and 10 miles SW. of Wexford; 2206 ac., pop. 420.—**2. Kilturk,** lough, 1½ m. long, SE. co. Fermanagh, 2½ m. W. of Newtown Butler.

Kilturra, par., cos. Mayo and Sligo, 5 miles SE. of Tobercurry; 6883 ac., pop. 1451.

Kiltyclogher, vil., N. co. Leitrim, 5 miles NW. of Glenfarne ry. sta. and 7 miles NE. of Manorhamilton; 14 ac., pop. 242; P.O., T.O. Market day, *Friday.*

Kiltymon, glen, 2 miles S. of Newtown Mount Kennedy, E. co. Wicklow.

Kilumney, ry. sta., Cork and Macroom Ry., in co. and 9½ miles W. of Cork.

Kilvaree, hamlet, Argyllshire, 6½ miles NE. of Oban.

Kilvarnet, par., mid. co. Sligo, on river Owenmore, 4 miles NW. of Ballymote; 6598 ac., pop. 894.

Kilvaxter, hamlet, 1 mile S. of Kilmuir church, Skye island, Inverness-shire.

Kilve, coast par. and vil., Somerset, in NW. of co., 5 miles NE. of Watchet; 1775 ac., pop. 149; P.O., T.O.

Kilvellane, par., W. co. Tipperary, on river Clare; 8678 ac., pop. 1809; contains Newport.

Kilvemnon, par., SE. co. Tipperary, on river Anner, 8 miles NE. of Fethard; 10,551 ac., pop. 1527.

Kilvergan, pl., 3 m. SW. of Lurgan, N. co. Armagh.

Kilverstone, par., Norfolk, 1½ mile E. of Thetford; 2048 ac., pop. 75; contains the seat of **Kilverstone Hall.**

Kilver Street, pl., Somerset, 4 miles SE. of Wells.

Kilvey, eccl. dist., Llansamlet and Swansea pars., Glamorgan, 4 m. W. Neath; pop. 3671; has copper works.

Kilvickeon. See KILFINICHEN AND KILVICKEON.

Kilvine, par. and vil., S. co. Mayo, on r. Dalgan, 8 m. SE. of Claremorris—par., 5426 ac., pop. 1524; vil., pop. 182.

Kilvington, par. and vil., Notts, in SE. of co., on river Devon, 7 miles S. of Newark; par., 493 ac., pop. 30.

Kilvington, North, par., North-Riding Yorkshire, 3 miles NE. of Thirsk; 935 ac., pop. 61; contains the seat of **Kilvington Hall.**

Kilvington, South, par. and vil., North-Riding Yorkshire, on Cod Beck and Whitelass Beck rivulets, 2 miles N. of Thirsk; par., 1083 ac., pop. 248; P.O.

Kilvrough, seat, Glamorgan, 7 m. SW. of Swansea.

Kilwatermoy, par., SW. co. Waterford, on river Blackwater, 3 miles SE. of Tallow; 6549 ac., pop. 622.

Kilwaughter, par., E. co. Antrim, 2 miles W. of Larne; 6767 ac., pop. 1282; P.O.; contains the seat of **Kilwaughter Castle.**

Kilwendeage Park, seat, 1½ mile E. of Boncath, NE. Pembrokeshire.

Kilwinning, town (police burgh) and par. with ry. sta., G. & SW. R., N. Ayrshire—par., 10,998 ac., pop. 8125; town, on river Garnock, 3½ miles NW. of Irvine, 26½ SW. of Glasgow by rail; pop. 4440; P.O., T.O. Kilwinning has some remains of an abbey, founded in 1140 and destroyed in 1561. It is traditionally the birthplace of Scottish Freemasonry, and the Kilwinning Lodge claims (or claimed) to be the Mother Lodge of Scotland; in the statutes of 1599, however, precedence was given to the lodge at Edinburgh. The Royal Company of Archers of Kilwinning dates from at least 1488; the annual custom of shooting at the papingo or popinjay, practised here, is described in Scott's "Old Mortality." Kilwinning has a woollen factory and large engineering and fire-clay works, and many of the inhabitants find employment in the neighbouring Eglinton Ironworks. Here are collieries.

Kilworth, town and par., NE. co. Cork, on river Funshion, 3 miles N. of Fermoy—par., 5457 ac., pop. 994; town, pop. 408; P.O., T.O.

Kilworth Mountains, 3½ miles S. of Mitchelstown, co. Cork; here is K. Camp with rifle ranges.

Kilworth, North, and **Kilworth, South,** 2 adjacent pars. with vils., Leicestershire, on river Avon and Grand Union Canal, 4½ miles SE. of Lutterworth.—N. K., 2099 ac., pop. 413; P.O., T.O.; S. K., 1481 ac., pop. 294; P.O.; in the vicinity is the seat of **Kilworth Hall.**

Kilworthy, ancient seat of the Granvilles, 2 m. N. of Tavistock, Devon; modernised in time of George III.

Kilybebyll, Glamorgan. See KILLYBEBILL.

Kimberley.—par. and town with ry. stas., M. R. and G. N. R., in co. and 5 miles NW. of Nottingham; 838 ac., pop. 5129; P.O., T.O.; is a busy and thriving place, carrying on coal mining, brewing, and malting.—**2. Kimberley,** par. and vil. with ry. sta., G. E. R., Norfolk, 4 miles NW. of Wymondham and 14 miles SW. of Norwich by rail; 1569 ac., pop. 179.

Kimberley Hall, seat of the Earl of Kimberley, Wymondham par., Norfolk, 1½ mile NE. of Kimberley sta. and 3 m. NW. of Wymondham; is famous for its oaks.

Kimbers House, seat, 1¾ mile W. of Bray, E. Bucks.

Kimberworth, eccl. dist., in par. and 1½ m. W. of Rotherham, W. R. Yorkshire; pop. 5869; P.O.

Kimble, Great and Little, par. with ry. sta. (**Little Kimble**), G. W. R., Bucks, 3 miles SW. of Wendover; 3415 ac., pop. 503; contains **Kimblewick,** hamlet.

Kimblesworth, par., in co. and 2½ m. NW. of Durham; 626 ac., pop. 1216; has coal mines.

Kimbolton.—par. and vil., Herefordshire, in N. of co., 2½ miles NE. of Leominster; 4140 ac., pop. 574; P.O.—**2. Kimbolton,** market town and par. with ry. sta., M. R., (2½ m. dist.), Huntingdonshire, on river Kym, 10 miles SW. of Huntingdon; 5140 ac., pop. 915; P.O., T.O. Market day, *Friday.* **Kimbolton Castle** is the seat of the Duke of Manchester.

Kimcote and Walton, par. and vil., Leicestershire, 3½ m. NE. of Lutterworth; 3091 ac., pop. 468.

Kimmage, vil. and seat, in co. and 3 miles SW. of Dublin.

Kimmerghame House, seat, Berwickshire, on Blackadder Water, 3 miles SE. of Duns.

Kimmeridge, par. and vil., Dorset, near bay of same name, 6½ miles S. of Wareham; 995 ac., pop. 126; P.O., T.O., at coastguard sta., 2 m. distant; produces a peculiar bituminous shale, which is used as fuel, and of which small pieces of a circular form have been found and called Kimmeridge coal-money; they vary in size and are of great antiquity; Kimmeridge Valley is 4½ miles long.

Kimmerston, hamlet, N. Northumberland, 7 miles NW. of Wooler.

Kimpton.—par., vil., and seat, Hants, in NW. of co., 6 miles NW. of Andover; 2795 ac., pop. 307; P.O. **K. Lodge** is a seat.—**2. Kimpton,** par. and vil., Herts, 3 miles N. of Wheathampstead sta.; 3677 ac., pop. 944; P.O., T.O.

Kimsbury, remains of ancient camp, in co. and 6 miles SE. of Gloucester.

Kin——. See also KYN——.

Kinaff, ham., 4½ m. SSW. of Swineford, E. co. Mayo; P.O.

Kinaldie, pl., ry. sta., G. N. S. R., and seat, Aberdeenshire, on river Don, 3 miles E. of Kintore and 10 NW. of Aberdeen; P.O., T.O., at K. sta., 1 m. distant.

Kinaldy, seat, Fife, 4 miles S. of St. Andrews.

Kinale Lough, on borders of cos. Cavan, Longford, and Westmeath; 1½ mile by 1 mile.

Kinallen, pl., 3 m. SE. of Dromore, mid. co. Down; P.O.

Kinard.—par., W. co. Kerry, on Dingle Bay, 5 miles SE. of Dingle; 5001 ac., pop. 629.—**2. Kinard,** seat, W. co. Sligo, 8 miles N. of Ballina.

Kinardochy, Loch, Perthshire, on road from Kenmore to Tummel Bridge, 5 miles W. of Aberfeldy.

Kinawley, hamlet, S. co. Fermanagh, and par., partly also in co. Cavan—par., 48,105 ac., pop. 5874; hamlet, 9 miles S. of Enniskillen; P.O.

Kinbane, or **White Head,** promontory, 3 m. NW. of Ballycastle, N. co. Antrim, with ruins of **K. Castle.**

Kinbattock, place with ruins of old chapel and other antiquities, 1 mile SW. of Towie, W. Aberdeenshire.

Kinbeachie, seat and loch, E. Ross and Cromarty, near E. side of Cromarty Firth, 7½ miles NE. of Conon Bridge.

Kinblethmont, seat, Forfarshire, 4 miles N. of Arbroath.

Kinbrace, ry. sta., H. R., Sutherland, 16¾ miles NW. of Helmsdale; P.O., T.O. See KILDONAN.

Kinbrae, seat, Newport, Fifeshire.

Kinbroom, seat, Aberdeenshire, near Rothie-Norman.

Kinbuck, vil. with ry. sta., C. R., 2¾ m. N. of Dunblane, Perthshire, on Allan Water; has woollen mills; P.O., T.O., at K. sta.; alt. of ry. sta., 322 ft.

Kincaid House, seat, S. Stirlingshire, near Milton of Campsie, 9½ miles NE. of Glasgow; in vicinity are **Kincaid Printworks.**

Kincairney, vil., Perthshire, 3½ miles E. of Dunkeld; in vicinity is **Kincairney House.**

Kincaldrum, seat, in co. and 4½ m. SW. of Forfar; P.O., T.O.; **Kincaldrum Hill** is 911 ft. high.

Kincaple, vil., 3 miles NW. of St. Andrews, Fife; in vicinity is **Kincaple House,** seat.

Kincardine.—ancient par., now in Abernethy par., E. Inverness-shire; Kincardine church is on river Spey, 6½ miles SW. of Nethybridge.—**2. Kincardine,** the name of the former county town of Kincardineshire; it stood in Fordoun par., 4½ miles NW. of Laurencekirk and 2 miles NE. of Fettercairn; nothing now remains but the burying-ground of its ancient church (St. Catherine's), and some vestiges of its royal palace, a residence of William the Lion, of Alexander III., and of Robert II.—**3. Kincardine,** par., S. Perthshire, between the Forth and the Teith; 10,207 ac., pop. 1309; the church is 2 miles S. of Doune; Kincardine (or Blair Drummond) Moss is now highly fertile land.—**4. Kincardine,** estate with romantic glen, modern seat, and ruins of ancient castle, S. Perthshire; **Kincardine Glen,** on Ruthven Water, extends 2½ miles NE. to vicinity of Auchterarder; **Kincardine Castle,** seat, is 1¼ mile S. of Auchterarder; the old castle, farther up the glen, was dismantled by Argyll in 1645; Kincardine gives the title of Earl to the Duke of Montrose.—**5. Kincardine,** or **Kincardine on Forth,** small seaport town with ry. sta., N. B. R., 5½ miles SE. of Alloa by rail and 10½ W. of Dunfermline by road; pop. 1710; P.O., T.O.; Kincardine was long an important seat of commerce, and a great ferry station; it is a place of call for Leith and Stirling steamers.—**6. Kincardine,** par., N. Ross and Cromarty; 153,054 ac., pop. 1265; contains Ardgay vil., near Bonar Bridge ry. sta., 13¾ miles NW. of Tain.

Kincardineshire, or **Mearns,** maritime co., in E. of Scotland; is bounded NW. and N. by Aberdeenshire, E. by the North Sea, and SW. by Forfarshire; greatest length, N. and S., 25 miles; greatest breadth, E. and W., 22 miles; coast-line, from the mouth of the North Esk to the mouth of the Dee, 31 miles; 381.2 sq. m., or 243,974 ac.; civ. co., pop. 40,923, or 107 persons to each sq. m.; admin. co., pop. 30,303; the parliamentary constituency contains 6888 electors. The co. is served by the N. B. and C. Rys. The coast is, in general, bold and rocky, but its indentations form fine natural harbours for numerous fishing villages. In the NW. the co. is occupied by the Grampian Mountains, which reach in Mount Battock an alt. of 2555 ft.; towards the North it slopes into the valley of the Dee, and towards the S. into the Howe of the Mearns, a part of the great valley of Strathmore. The mountainous region is occupied chiefly by deer forests and grouse moors; the valley of the Dee and the Howe of the Mearns are both productive, but the most fertile part of the co. is that along the sea coast. (For agricultural statistics, see APPENDIX.) There are no minerals of commercial importance. Fishing—including salmon fishing, both on the coast and on the rivers—is actively prosecuted, and there is some shipping at Stonehaven. The co. comprises 20 pars., the parl. and royal burgh of Inverbervie (Montrose Burghs), Stonehaven, and the vils. of Auchinblae, Banchory, Cove, Fettercairn, Johnshaven, and Laurencekirk. The co. returns 1 member to Parliament.

Kincardine O'Neil, par. and vil., S. Aberdeenshire—par., 18,182 ac., pop. 2005; vil., on river Dee, 2 miles SW. of Torphins sta., which is 24 miles W. of Aberdeen; P.O., T.O.; in vicinity of vil. is **K. Lodge.**

Kincardine on Forth. See KINCARDINE. (5)

Kincasslagh, pl., on W. coast of co. Donegal, 22 miles N. of Glenties; P.O., T.O.

Kinchurdy House, E. Inverness-shire, on river Spey, 2½ miles S. of Boat of Garten sta.

Kinclaven, par., E. Perthshire; 6136 ac., pop. 637; the church is on river Tay, 3 miles NE. of Stanley; in vicinity, opposite the influx of the Isla to the Tay, is the ruin of **Kinclaven Castle,** which figures in Blind Harry's "Wallace."

Kincora, ruins, near Killaloe, E. co. Clare, on Lough Derg; here was the ancient seat of the kings of Munster. See also KILLALOE.

Kincorth, seat, NW. Elginshire, 4 miles NW. of Forres.

Kincraig, ry. sta., H. R., E. Inverness-shire, on river Spey, 5¾ miles NE. of Kingussie; P.O., T.O.

Kincraig House, seat, E. Ross and Cromarty, 1½ mile NW. of Invergordon.

Kincraig Point, headland, on E. side of Largo Bay, Fife, 1 mile W. of Earlsferry.

Kincraigie, vil., Little Dunkeld par., Perthshire, on river Tay, 1¼ mile N. of Dalguise sta.

Kincun, pl., 13 m. NW. of Ballina, N. co. Mayo; P.O.

Kincurdy House, near Fortrose, Ross and Cromarty.

Kind Street, Roman road, 4 m. long, from Middlewich to Broken Cross, whence it extended to Wilderspool on the Mersey, 1 m. SSE. of Warrington.

Kindallachan, vil., Perthshire, on river Tay, 2 miles SE. of Ballinluig.

Kindeace House, seat, E. Ross and Cromarty, 3½ miles N. of Invergordon.

Kinder, hamlet, 4 miles S. of Glossop, Derbyshire.

Kinder, Loch, 8 miles S. of Dumfries, E. Kirkcudbright, has 2 islets, the smaller a lake-dwelling, the larger the site of the ancient parish church; ½ m. N. is **K. House.**

Kinder Scout, in NW. of Derbyshire, 4 miles SE. of Glossop; alt., 2088 ft.; the "Ordnance Cairn," at the NE. extremity of the mountain, is 1981 ft. above sea-level; Kinder Scout is the highest summit in the Peak District, and is often called the "Peak."

Kinderlow Cavern, Derbyshire, on S. side of Kinder Scout.

Kinderton, par., Cheshire, adjoining Middlewich, at the junction of three Roman roads and with remains of a Roman camp; 2000 ac., pop. 286.

Kindrochit House, seat, Perthshire, near Struan sta.

Kindrogan, seat, NE. Perthshire, at head of Strath Ardle, 10 miles NE. of Pitlochry.

Kindrum, pl., 12 m. N. of Milford, N. co. Donegal; P.O.

Kineagh, par., cos. Carlow and Kildare, 2 miles W. of Rathvilly; 6321 ac., pop. 450.

Kinedart, or **Kineddar.** See KING EDWARD.

Kineddar, seat, 5½ miles NW. of Dunfermline, Fife.

Kinellan, Loch (depth 16 ft.), 1 mile SW. of Strathpeffer, SE. Ross and Cromarty; in vicinity is **Kinellan Lodge.**

Kineton, or **Kington.**—market town and par. with ry. sta., E. & W. J. R., Warwickshire, 6 miles W. of Fenny Compton sta. and 10 miles SE. of Stratford-on-Avon—par., 2495 ac., pop. 1008; in vicinity is **Kineton House,** seat of Lord Willoughby de Broke; P.O., T.O. Market day, *Tuesday.* King John kept his court in a castle here; and the place was the quarters of the Parliamentarians on the night before the battle of Edgehill.—**2. Kineton,** hamlet, Gloucestershire, 4 miles SE. of Winchcomb.

Kinfare, Staffordshire. See KINVER.

Kinfauns, par. and ry. sta., C. R., in co. and 3¾ miles SE. of Perth, on river Tay; 3885 ac., pop. 611; **Kinfauns Castle,** a stately Gothic edifice of 1822, is on the site of the ancient castle of the Charteris family.

King and **Queen,** detached rocks, 1 m. NW. of Flamborough Head.

King Arthur's Castle.—moated mound at foot of hill called Cadbury Castle, Somerset, near South Cadbury.—**2. King Arthur's Castle,** ancient entrenchment on the summit of Castle-an-Dinas, Cornwall, 2 miles SE. of St. Columb Major; is 1700 ft. in diameter, with triple fosse and vallum.

King Arthur's Round Table, relic of antiquity, on NW. border of Westmorland, 1½ mile SE. of Penrith; is a circular area, 20 yards in diameter, surrounded by a fosse and mound.

King Arthur's Stone, cromlech, Herefordshire, on eminence, near river Wye, 6½ miles SW. of Weobly.

King Barrow.—2 miles E. of Warminster, Wilts; one of the largest British barrows in the country.—**2. King Barrow,** large barrow, Dorset, in SE. of co., near Wareham.

King Cross, eccl. dist., Halifax par., N. div. West-Riding Yorkshire; pop. 4034; P.O., T.O.

King Edward (locally **Kineddar**), par. and ry. sta., G.

N. S. R., NW. Aberdeenshire—par., 17,523 ac., pop. 2434; P.O., T.O. at **K. E.** sta.; the sta. is 6½ m. N. of Turriff; 1 m. S. of sta. is the ruined Castle of King Edward, occupied in the 13th century by the Comyns, Earls of Buchan.

King Harry's Reach, channel in river Fal, Cornwall, abreast of Trelissick.

Kingie, river, SW. Inverness-shire, flows into river Garry.

King Moor, par., Cumberland. See KINGMOOR.

King Road, roadstead in Bristol Channel, off mouth of river Avon.

King Somborne, 3 miles S. of Stockbridge, Hants. See KINGS SOMBORNE.

King Sterndale, par., Derbyshire, 3 miles E. of Buxton; 1369 ac., pop. 107.

King Street.—hamlet, Berks, 2 m. N. of Wokingham; P.O. —**2. King Street,** Roman road, branching off from Ermine Street at Castor, Northamptonshire, and passing through Katesbridge, Digby, and Branston to Lincoln.

King Tor, Devon, 5 m. E. of Tavistock; alt., 1314 ft.

King William's Bank, shoal, in Irish Sea, 8 miles NE. of N. extremity of Isle of Man, 8 m. long and ¾ m. wide.

King Williamstown, hamlet, W. co. Cork; P.O. See KINGWILLIAMSTOWN.

Kingairloch, hamlet and deer forest, Argyllshire, at head of Loch Corry (on W. side of Loch Linnhe), 14 miles SW. of Ardgour; P.O., T.O.; in vicinity is **K. House.**

Kingarrow, 10 m. N. of Glenties, co. Donegal; P.O.

Kingarth, par., Buteshire, in S. of Bute Island, Firth of Clyde; 8995 ac., pop. 1056; P.O.; the church is 5½ miles S. of Rothesay.

Kingask, seat, 2½ m. SE. of St. Andrews, Fife.

Kingcausie, seat, N. Kincardineshire, near S. bank of r. Dee, 1½ m. SE. of Culter sta.

Kingennie, ry. sta., C. R., Forfarshire, 7 m. NE. of Dundee; alt., 252 ft.; P.O.

Kingerby, par., vil., and seat, Lincolnshire, 4 miles NW. of Market Rasen; 1455 ac., pop. 65.

Kingfield, seat, 8 m. NE. of Longtown, Cumberland.

Kingford, hamlet, Devon, 3 m. NW. of Holsworthy.

Kingham, par. and vil., Oxfordshire, in NW. of co., 4½ m. SW. of Chipping Norton; 1877 ac., pop. 816; P.O.

Kingholm Quay, or **New Quay,** port of, and 2 m. SE. of Dumfries.

Kinghorn, parl., royal, and mun. burgh, and par., with ry. sta., N. B. R., Fife, on Firth of Forth, 2½ miles NE. of Burntisland, 3½ m. S. of Kirkcaldy, and 22½ m. by rail N. of Edinburgh—par., 5401 ac., pop. 3400; royal burgh, pop. 1177; parl. and mun. burgh and town, pop. 1550; P.O., T.O. The par. comprises the island of Inchkeith. Kinghorn is a royal burgh under a charter of Alexander III., who was killed at Kinghorn Ness, 12th March 1286, while riding from Inverkeithing to Kinghorn Tower. Here are artillery barracks and a battery in connection with the Forth defences. The place is a favourite summer resort, with good golf links. In the W. vicinity of the burgh is **Kinghorn Loch.** Kinghorn forms one of the Kirkcaldy District of Parliamentary Burghs, which returns 1 member.

Kinghurst Hall, seat, in NW. of Warwickshire, on river Cole, 2 m. SW. of Coleshill.

Kingie, river, 12 m. long, SW. Inverness-shire, flowing NE. through Glen K. to Garry r. at **K. Pool,** 3½ m. W. of Tomdown Inn.

Kinglilie House, seat, N. Inverness-shire, 1½ m. SW. of Lentram ry. sta. and 7 m. W. of Inverness.

Kinglas Water, Argyllshire. See GLEN KINGLAS.

Kinglass, river, Argyllshire. See GLEN KINGLASS.

Kinglassie, par. and vil., Fife—par., 8415 ac., pop. 1478; vil., on Lochty Burn, 6 m. NW. of Kirkcaldy; pop. 520; P.O.; the church is partly of 15th century.

Kingledoors Burn, left affluent of river Tweed, 3 m. N. of Lyeedsmuir church, Peeblesshire.

Kingley Bottom, picturesquely wooded vale, under Bow Hill, Sussex, 4 m. NW. of Chichester.

Kingmoor, par., Cumberland, on river Eden, 2 m. NW. of Carlisle; 1169 ac., pop. 621; the Carlisle racecourse is here.

Kingmore, vil., Devon, 3½ m. E. of Newton Abbot.

Kingoldrum, par. and vil., Forfarshire—par., 9619 ac., pop. 355; the vil. (Kirkton of Kingoldrum) is 4 miles W. of Kirriemuir; P.O., T.O.

Kingoodie, vil., with small harbour, SE. Perthshire, on Firth of Tay, 4 m. W. of Dundee; in the neighbourhood is a sandstone quarry.

King's, island, Lough Ree, co. Longford; pop. 24.

King's Beeches, seat, Berks, 3 m. NE. of Bagshot.

Kings Bromley, par. and seat, Staffordshire, 5 m. N. of Lichfield; 3477 ac., pop. 492; P.O., T.O.

Kings Bromley Hays, par., Staffordshire, on river Trent, 3½ m. NNE. of Lichfield; 510 ac., pop. 8.

Kings Brompton, Somerset. See BROMPTON REGIS.

Kings Caple, par. and vil., Herefordshire, in S. of co. on river Wye, 4½ m. NW. of Ross; 1815 ac., pop. 247.

King's Cave, W. coast of Arran island, Firth of Clyde; traditionally a retreat of King Robert Bruce; other caves near bear the names of **King's Cellar, King's Kitchen, King's Stable,** &c.

Kings Cliffe, or **Cliffe Regis,** par. and vil. with ry. sta., L. & NW. R., Northamptonshire, 12 miles W. of Peterborough; 3749 ac., pop. 983; P.O., T.O., called **Kingscliffe.**

King's County, an inland co. of Leinster province, Ireland; is bounded N. by co. Westmeath, E. by co. Kildare, S. by Queen's co. and Tipperary, and W. by co. Tipperary and river Shannon (separating it from cos. Galway and Roscommon); greatest length, NE. and SW., 51 miles; greatest breadth, E. and W., 43 miles; area, 493,999 ac. (1195 water), or 2.4 per cent. of the whole area of Ireland; pop. 60,187, of whom 53,806 or 89.4 per cent. are Roman Catholics, 5513 or 9.2 per cent. Episcopalians, 392 or 0.6 per cent. Presbyterians, and 353 or 0.6 Methodists. The parliamentary constituency contains 9425 electors. The surface for the most part is flat, and much of it is occupied by the great Bog of Allen. The Slieve Bloom mountains lie along the border with the W. of Queen's co., the greatest alt. being 1733 ft. The soil is of middling quality, consisting of a deep moor or gravelly loam in the flat portions of the county. Limestone, sandstone, and clay-slate are general. (For agricultural statistics, see APPENDIX.) The Shannon, which is navigable, forms the W. and NW. boundary; the other principal streams are the Blackwater, the Brosna, the Boyne, and the Barrow. The Grand Canal, traversing the entire extent of the co. from E. to W., communicates with the Shannon. The co. comprises 42 pars., part of 9 others, and the towns of Tullamore, Parsonstown or Birr, and Portarlington (part). For parliamentary purposes the county is divided into two divisions—viz., Birr and Tullamore—1 member for each division.

King's Cross, ry. sta., St. Pancras met. bor., London terminus of G. N. R.; also stas. on Met. Ry. and G. N. suburban.

King's Cross, pl., 3 m. SE. of Lamlash, Arran island, Firth of Clyde; P.O., T.O.; has steamer connection with Ardrossan; a monolith marks the spot where King Robert Bruce is said to have embarked for the coast of Carrick; **Kingscross Point** is the southern extremity of Lamlash Bay.

Kings Dyke, or **Kings Delf,** causeway and ancient earthwork, on NW. border of Cambridgeshire, extending W. from Whittlesey to border of Huntingdonshire.

Kings Ferry, hamlet, Kent, on river Swale, 2 miles S. of Queenborough; has a ferry to the Isle of Sheppey.

King's Field. See DALRY.

King's Forest, wood, remains of ancient and extensive forest, 19 m. W. of Dunscore, Kirkcudbright.

Kings Hatfield, Essex. See HATFIELD.

Kings Heath, eccl. dist. and vil. with ry. sta., M. R., Kings Norton par., Worcestershire—dist., pop. 10,078; vil., 4½ miles SW. of Birmingham; P.O., T.O.; in vicinity is the seat of **Kingsheath House.**

Kings Hill.—seat, 1 mile SW. of Berkhampstead, Herts, —**2. Kings Hill,** pl., 1 mile from Wednesbury, Staffordshire; P.O., T.O.

King's House. See KINGSHOUSE.

Kings Kerswell, par., Devon. See KINGSKERSWELL.

Kings Langley, par. and vil. with ry. sta., L. & NW. R., Herts., in SW. of co., 7 miles SE. of Berkhampstead, and 21 miles NE. of London; 3481 ac., pop. 1579; P.O., T.O. Straw-plaiting, brewing, and malting are carried on.

King's Law, hill, 3 miles NE. of Carluke, Lanarkshire.

King's Lodge, seat, 6½ miles SW. of Stratford-on-Avon, NE. Gloucestershire.

King's Lynn, Lynn Regis, or **Lynn,** parl. and mun. bor., seaport, and market town, with ry. stas. (**Lynn**), G. E. R., and (**South Lynn**), M. & G. N. Jt. R., Norfolk, on river Ouse, near the confluence of the river Nare, 2 miles from the Wash, 48½ miles NW. of Norwich, and 99 miles from London; parl. and mun. bor. (containing St. Margaret and Sth. Lynn pars.), 3061 ac., pop. 20,288. The parliamentary constituency contains 3498 electors. Market days,

Tuesday and *Saturday*. King's Lynn was a port even before the Norman invasion. In early times it belonged to the bishops of Norwich, and was known as Bishop's Lynn, or Lynn Episcopi, until the property passed to the Crown in the reign of Henry VIII. It was created a free borough by King John in 1205. During the Civil War the inhabitants declared for King Charles, and the town was then besieged for a month. Through its inland navigation, and proximity to the North Sea, King's Lynn has a very important shipping traffic, corn, timber, and coal being the chief articles of trade. (For shipping statistics, see APPENDIX.) The harbour is wide and deep. The industries are mostly shipbuilding, iron-founding, machine making, malting, and brewing; the fisheries are important. The borough returns 1 member to Parliament.

Kings Meaburn, par. and vil., Westmorland, on river Lyvennet, 4 miles NW. of Appleby; 2386 ac., pop. 147.

Kings Mead, ham., Hants, 3 m. E. of Bishops Waltham.

Kings Mills, hamlet, in W. of Guernsey, Channel Islands, 3½ miles W. of St. Peter Port. Here grapes and tomatoes are grown.

King's Mt., eminence, N. co. Sligo, 2½ m. E. of Carney; alt., 1527 ft.

King's Newnham, par. and hamlet, Warwickshire, on Oxford Canal, 4 miles NW. of Rugby; 1471 ac., pop. 93.

Kings Newton, vil., in co. and 7 m. SE. of Derby; P.O.; in vicinity is the seat of **Kings Newton Hall.**

Kings Norton, par., E. Worcestershire, on verge of co. in urb. dist. of K. Norton and Northfield; 11,726 ac., pop. 35,790.—**2. Kings Norton,** or **Norton by Galby,** par., Leicestershire, 2½ m. SW. of Billesden; 1010 ac., pop. 32.

Kings Norton and Northfield, urb. dist. and town with ry. sta., M. R. (alt., 500 ft.), Worcestershire, in NE. of co., 5¼ miles S. of Birmingham; in Kings Norton, Beoley, and Northfield pars.; urb. dist., 22,453 ac., pop. 57,122; P.O., T.O.; the Birmingham and Worcester Canal here passes through a tunnel 16 ft. wide, 18 ft. high, and nearly 2 miles long; there are extensive paper mills, rolling mills, a large screw factory, and well-known chocolate works.

Kings Nympton, par. and vil., Devon, 3½ miles N. of Chulmleigh; 5586 ac., pop. 502; P.O.; in vicinity of vil. is the seat of **Kings Nympton Park.**

King's Park.—Edinburgh. See HOLYROOD.—**2. King's Park,** Fife. See LUCKLAW HILL.

Kings Pyon, par. and ham., Herefordshire, 4 miles NE. of Bishopstone; 2407 ac., pop. 439; P.O.

Kings Quay, a small inlet on NE. coast of Isle of Wight, 2½ miles SE. of Cowes; is said to have been the landing-place of King John, who fled to the Isle of Wight after signing Magna Charta.

Kings Ripton, par. and vil., in co. and 3½ miles NE. of Huntingdon; 1169 ac., pop. 111.

King's River.—stream, W. co. Kilkenny; joins river Nore 3 miles NW. of Thomastown.—**2. King's River,** affluent of river Liffey, N. co. Wicklow, 3 miles below Blessington; 15 miles long.

King's Seat.—hill, summit of the Ochils, 2 miles NW. of Dollar, Clackmannanshire; alt., 2111 ft.—**2. King's Seat,** hill, summit of the Sidlaws, 14 miles SW. of Alyth, E. Perthshire; alt., 1235 ft.—**3. King's Seat,** hill, near Dunkeld, Perthshire.—**4. King's Seat,** NW. Peeblesshire, a summit of the Pentland Hills; alt., 1521 ft.

Kings Shelsley, Worcester. See SHELSLEY KINGS.

Kings Somborne, par. and vil., Hants, in W. of co., 3 m. S. of Stockbridge; 6813 ac., pop. 1096; P.O., T.O.; has some remains of an ancient palace.

Kings Stanley, par. and vil., Gloucestershire, on Stroudwater Canal, 3½ m. SW. of Stroud; 1719 ac., pop. 1845; P.O., T.O.; is a place of considerable antiquity, has some remains of a Roman camp, and is said to have been a residence of the Mercian kings. The inhabitants are for the most part engaged in the mfr. of cloth. Near the vil. is **Kingstanley Park,** seat.

Kings Sutton, par., vil., and seat, with ry. sta., G. W. R., in SW. of Northamptonshire, 4½ miles SE. of Banbury; 4175 ac., pop. 1037; P.O., T.O.

Kings Tamerton, vil., Devon, on river Tamar, 4 miles NW. of Plymouth; P.O.

Kings Walden, par., Herts, in N. of co., 4 miles SW. of Hitchin; 4392 ac., pop. 1026; P.O.; contains the seat of **Kings Walden Park.**

King's Walk, one of the chief walks of Dean Forest, W. Gloucester, named after King Charles II.

King's Weir, in co. and 2 miles N. of Oxford. Here is a weir and boat slide on river Thames.

Kings Weston House, seat, 2½ miles NE. of Somerton Somerset. See KINGWESTON.

Kings Weston Park, seat, on river Avon, Gloucestershire, 4½ miles NW. of Bristol.

Kings Worthy, par. and vil., Hants, on river Itchin, 2 miles NE. of Winchester; 2243 ac., pop. 452; P.O., T.O.

Kingsacre, hamlet, in co. and 2 miles NW. of Hereford; has large nurseries.

Kingsand, vil., Cornwall, on Plymouth Sound, 4 miles SW. of Plymouth.

Kingsbarns, coast par. and vil. with ry. sta., N. B. R., E. Fife—par., 3870 ac., pop. 652; vil., 3 miles NW. of Crail and 8 miles SE. of St. Andrews; pop. 304; P.O., T.O.; here were royal barns or granaries.

Kingsbridge.—urb. dist., market town, small port, and par. (K. and Dodbrooke), with ry. sta., G. W. R., Devon, at head of Salcombe Haven, 12½ miles S. of Totnes—urb. dist. and par., 1046 ac., pop. 3025; P.O., T.O. Market day, *Saturday*. Kingsbridge is the centre of business for a large extent of country called the South Hams, and has a considerable agricultural trade as well as a fair trade coastwise. Owing to its sheltered situation the climate is mild. Some of the inhabitants are engaged in the fishing industry. The church is nearly five centuries old. In the Town Hall is an interesting museum. John Walcott (Peter Pindar, 1738–1819) was a native.—**2. Kingsbridge,** ham., 5½ m. NW. of Swansea, W. Glamorgan; P.O.

Kingsbridge, terminus of Great Southern and Western Ry., in Dublin city.

Kingsburgh House, a mansion which formerly stood in Snizort par., Skye island, Inverness-shire, on E. side of Loch Snizort Beag, 9 miles NW. of Portree; at Kingsburgh House Prince Charles Edward found refuge in 1746, and Dr. Johnson and Boswell were entertained by Flora Macdonald in 1773.

Kingsburn Green, hamlet, on NW. border of Herts, 3½ miles SE. of Luton.

Kingsbury.—urb. dist., par., and ry. sta. (**Kingsbury Neasden**), Met. Ry., Middlesex, on river Brent, 7 miles NW. of St. Paul's, London—urb. dist. and par., 1829 ac., pop. 757; E. of church is the Brent reservoir, frequented by anglers; the par. contains the hamlet of **Kingsbury Green.**—**2. Kingsbury,** 4 miles SE. of Langport, Somerset; P.O., T.O. See KINGSBURY EPISCOPI.—**3. Kingsbury,** par. and vil. with ry. sta., M. R., Warwickshire, on river Tame, 5½ miles S. of Tamworth; 8070 ac., pop. 2747; P.O., T.O.; has collieries, potteries, and brickworks.

Kingsbury Episcopi, par. and vil., Somerset, in S. of co., on river Parret, 4 miles SE. of Langport; 3722 ac., pop. 1286; P.O., T.O.

Kingscavil, vil., with sandstone quarry, in co. and 2 miles E. of Linlithgow; pop. 629; P.O., T.O.

Kingsclere, market town and par., Hants, 9 miles NW. of Basingstoke; it was a residence of the kings of Wessex, as its name implies; 13,126 ac., pop. 2452; P.O., T.O. Malting, brewing, and ropemaking are carried on. Here are famous training stables.

Kingscliffe, 7 miles NW. of Oundle, Northamptonshire; P.O., T.O. See KING'S CLIFFE.

Kingscote.—par. and vil., E. Gloucestershire, 5 miles NW. of Tetbury; 1879 ac., pop. 220; P.O., T.O.; in vicinity of vil. is **Kingscote Park,** seat.—**2. Kingscote,** ry. sta., L. B. & S. C. R., 2½ miles SW. of East Grinstead, Sussex.

Kingscott, hamlet, Devon, 4 miles E. of Torrington.

Kingscourt, town with ry. sta., M. G. W. R., E. co. Cavan, 16 miles SE. of Cootehill and 47 miles NW. of Dublin; pop. 842; P.O., T.O. Market day, *Tuesday*; has an extensive corn market.

Kingscross Point, Arran island. See KING'S CROSS.

Kingsdale, mountain vale in N. div. West-Riding Yorkshire; extends SE. from Whernside mountain to vicinity of Thornton; is traversed by the Kingsdale Beck, and contains several curious caverns.

Kingsdale, seat, Fife, 1 mile NW. of Cameron Bridge.

Kingsdon, par. and vil., Somerset, 2 miles N. of Ilchester; 2330 ac., pop. 252; P.O.

Kingsdown. — eccl. dist., Clifton and Westbury upon Trym pars., Gloucestershire, in bor. of Bristol; pop. 4403; P.O.—**2. Kingsdown,** eccl. dist., seat, and coast vil., Ringwould par., Kent, in E. of co.—vil., 5 miles NE. of Dover; dist., pop. 371; P.O. Here is a lifeboat sta.—**3. Kingsdown,** hamlet, Wilts, 3 miles SW. of Corsham; P.O.—**4. Kingsdown,** ham. and seat, Wilts, 3 miles NE. of Swindon.

Kingsdown (near Dartford), par. and ham., Kent, in

NW. of co., 7 miles SE. of Dartford; 287 ac., pop. 506; P.O., T.O.

Kingsdown (near Sittingbourne), par. and vil., Kent, in N. of co., 4 m. SE. of Sittingbourne; 705 ac., pop. 73.

Kingseat, mining vil., 3 m. NE. of Dunfermline, Fife; P.O.

Kingsettle, hill, on border of Somerset and Wilts, 5 miles NE. of Wincanton; alt., 850 ft.; Alfred's Tower, a monument with a statue of King Alfred, stands on the summit.

Kingsey, par. and vil., Oxfordshire—par., 1431 ac., pop. 169; the vil. is 2 miles N. of Thame.

Kingsfold, ham., 2 miles N. of Warnham, NW. Sussex.

Kingsford.—hamlet, Worcestershire, 2 miles NW. of Kelderminster.—2. **Kingsford**, hamlet, Warwickshire, 6½ miles SE. of Birmingham.

Kingsford.—seat, 1½ mile from Alford, Aberdeenshire.—2. **Kingsford**, ham., 2 m. NE. of Stewarton, Ayrshire.

Kingsford Street, hamlet, 1½ m. SW. of Ashford sta., Kent.

Kingsford, seat, NW. co. Meath, 1½ m. SW. of Moynalty.

Kingsforth House, seat, 1 mile S. of Barton upon Humber, Lincolnshire.

Kingsgate, coast hamlet, Kent, 3 miles E. of Margate; **Kingsgate Castle**, seat of Lord Avebury, is adjacent.

Kingshall Street, ham., 5 m. SE. of Bury St. Edmunds, NW. Suffolk; P.O.

Kingsham, hamlet, on S. border of Worcestershire, 1½ mile SE. of Bredon.

Kingsholm, pl., in co., and forming N. sub. of Gloucester.

Kingshouse.—inn, Argyllshire, on road from Loch Lomond to Fort William, 5 miles from head of Glen Coe, 15¼ NW. of Tyndrum, and 17 E. of Ballachulish.—2. **Kingshouse**, par. with inn and ry. sta., C. R., Perthshire, 1 mile SW. of Lochearnhead ry. station.

Kingside, hamlet, 6½ miles NW. of Wigton, Cumberland.

Kingskerswell, par. and vil. with ry. sta., G. W. R., Devon, 3½ miles NW. of Torquay and 22½ miles SW. of Exeter; 1707 ac., pop. 1027; P.O., T.O.

Kingskettle, ry. sta., N. B. R., 1 mile S. of Ladybank Junction, Fife; P.O., T.O. See KETTLE.

Kingsknowe, ry. sta., C. R., in co. and 3 miles SW. of Edinburgh; alt., 258 ft.

Kingsland.—par. and vil. with ry. sta., G. W. R., Herefordshire, in N. of co., 4¼ miles NW. of Leominster; 4038 ac., pop. 910; P.O., T.O. The church of St. Michael is a 13th century structure; a stone pedestal (1799) commemorates the battle of Mortimer's Cross (1461), which was fought on **Kingsland Field**, 2 miles NW. of vil.—2. **Kingsland**, dist., Hackney met. bor., in N. co. of London.

Kingsland, seat, 4 m. S. of Boyle, N. co. Roscommon; P.O.

Kingsland Green, dist., Islington met. bor., in N. co. of London.

Kingsland House, seat, in SW. suburbs of Shrewsbury, Shropshire.

Kingsley.—par. and vil., 3 miles SE. of Frodsham, Cheshire; 2708 ac., pop. 1066; P.O., T.O.—2. **Kingsley**, par. and vil., Hants, in NE. of co., 4 miles SE. of Alton; 1801 ac., pop. 352; P.O., T.O.—3. **Kingsley**, par. and vil., Staffordshire, 2½ miles NE. of Cheadle; 4261 ac., pop. 1814; P.O., T.O.

Kingslow, ham., E. Shropshire, 3 miles NE. of Worfield.

Kingsmarsh, par., Cheshire. See KING'S MARSH.

Kingsmeadows, seat of the Hays of Haystoune, in co. and SE. vicinity of Peebles, on river Tweed.

Kingsmills, mansion, in co. and SE. vicinity of Inverness.

Kingsmuir.—seat, Fife, 4 miles NW. of Anstruther.—2. **Kingsmuir**, vil. with ry. sta., C. R., in co. and 2¾ miles SE. of Forfar by rail; alt., 384 ft.

Kingsnorth, par. and vil., Kent, in SE. of co., 2 miles S. of Ashford; 3252 ac., pop. 630; P.O.

Kingsnympton, 3½ miles N. of Chulmleigh, Devon; P.O. See KINGS NYMPTON.

Kingstag, ham., 5¾ miles SW. of Sturminster Newton, N. Dorset; P.O., called **Kings Stag**.

Kingsteignton, par. and vil., Devon, in SE. of co., on river Teign, 1½ mile NE. of Newton Abbot; 3075 ac., pop. 1942; P.O., T.O. Potters' clay is worked; there are also limestone quarries.

Kingsthorne, ham., in co. and 5 m. SE. of Hereford; P.O.

Kingsthorpe.—par. and vil., Northamptonshire—par. (in bor. of Northampton), 1020 ac., pop. 14,099; vil., 2 miles NW. of Northampton; P.O., T.O.; in vicinity of vil. is the seat of **Kingsthorpe Hall**.—2. **Kingsthorpe**, hamlet, Northamptonshire, 2 miles SE. of Oundle.

Kingston. See also KINGSTONE.

Kingston.—par. and vil., Cambridgeshire, in SW. of co., 3 m. SE. of Caxton; 1907 ac., pop. 198; P.O.—2. **Kingston**, coast par. and vil., Devon, on river Erme, 7 miles S. of Ivybridge, 2180 ac., pop. 382; P.O., T.O., at K. coastguard sta., 1 m. distant.—3. **Kingston**, hamlet, Devon, 2 miles W. of Sidmouth.—4. **Kingston**, eccl. dist. and vil., Corfe Castle par., Isle of Purbeck, Dorset—dist., pop. 338; vil., 6½ miles SE. of Wareham; P.O.; in vicinity is the seat of **Kingston Hall**.—5. **Kingston**, vil., Dorset, 3½ miles S. of Sutrminster Newton; P.O.—6. **Kingston**, hamlet, Dorset, 2 miles E. of Dorchester; **K. House** is a seat.—7. **Kingston**, hamlet, Gloucestershire, 4 miles NW. of Dursley.—8. **Kingston**, par. and vil., Isle of Wight, 6 miles NW. of Ventnor; 961 ac., pop. 68.—9. **Kingston**, in co. and 10 miles SW. of Nottingham. See KINGSTON UPON SOAR.—10. **Kingston**, par. and vil., Somerset, 3½ miles NW. of Taunton; 3028 ac., pop. 856; P.O., T.O.; in vicinity of vil. is the seat of **Kingston Grange**.—11. **Kingston**, par., vil., and seat, E. Staffordshire, in E. of co., 3½ miles SW. of Uttoxeter; 2037 ac., pop. 223; P.O.—12. **Kingston**, manor, in par. and vicinity of Woodbridge, Suffolk.—13. **Kingston**, par., Warwickshire. See CHESTERTON AND KINGSTON.—14. **Kingston**, Surrey. See KINGSTON UPON THAMES.—15. **Kingston**, par., Sussex, in S. of co., 4 m. W. of Worthing; 431 ac., pop. 40. See also KINGSTON BY SEA and KINGSTON NEAR LEWES.

Kingston.—dist. in Glasgow; P.O., T.O.; contains Kingston Dock, on S. side of river Clyde.—2. **Kingston**, seaport vil., NE. Elginshire, near W. side of mouth of river Spey, ¾ mile N. of Garmouth and 9½ miles NE. of Elgin; has shipbuilding.—3. **Kingston**, seat, in co. and 1½ mile from Forfar.—4. **Kingston**, place, Haddingtonshire, 2½ miles S. of North Berwick.

Kingston, seat, 2 m. S. of Rathdrum, E. co. Wicklow.

Kingston, New. See KINGSTON UPON RAILWAY.

Kingston Bagpuze, par. and seat, Berks, in NW. of co., 6 miles W. of Abingdon, 1109 ac., pop. 186; P.O., T.O.

Kingston Blount, hamlet and seat, Oxfordshire, 4 miles NE. of Watlington; P.O.

Kingston Cross, pl., Portsea Island, Hants, in N. of Portsmouth.

Kingston Deverill, par., Wilts, in SW. of co., on Deverill stream, 6 m. SW. of Heytesbury; 2738 ac., pop. 176; P.O.

Kingston Division, The, parl. div. of Surrey; pop. 103,034.

Kingston Grange, seat, in co. and SE. of Edinburgh.

Kingston Hill, eccl. dist., Kingston upon Thames par., Surrey; pop. 6437; P.O., T.O.

Kingston House, seat, 2 miles NE. of Dorchester, Dorset.

Kingston House, seat, co. Wicklow, 2 m. S. of Rathdrum.

Kingston Lacy, seat, Dorset, 2 miles NW. of Wimborne.

Kingston Lisle, par., vil., and seat, Berkshire, 4½ miles W. of Wantage; 2040 ac., pop. 264; P.O., T.O.

Kingston Pitney, par., Somerset. See PITNEY.

Kingston Road, ry. sta., Weston and Clevedon Ry., 2 m. SW. of Clevedon, NW. Gloucestershire.

Kingston Russell, par. and vil., Dorset, in SW. of co., 8 miles NW. of Dorchester; 1166 ac., pop. 67.

Kingston Seymour, coast par. and vil., Somerset, in NW. of co., 3½ miles SE. of Clevedon; 2667 ac., pop. 209; P.O.

Kingston Stirt, ham., 4 m. NE. of Watlington, Oxfordsh.

Kingston Urban, par., E. Sussex, in Lewes mun. bor.; 33 ac., pop. 11.

Kingston by Sea, par., Sussex, in S. of co. at mouth of Shoreham harbour, 5 miles W. of Brighton; 782 ac., pop. 545; has a wharf, and carries on some coasting trade; contains **Kingston House**.

Kingston on Soar, par. and vil. (ry. sta., **Kegworth**), M. R., in co. and 10 miles SW. of Nottingham by rail; contains **Kingston Hall**, seat of Lord Belper; 1331 ac., pop. 271; P.O.

Kingston near Lewes, par., Sussex, in S. of co., on SW. side of Lewes; 1643 ac., pop. 117.

Kingston upon Hull, parl. and co. bor., E. R. Yorkshire. See HULL.

Kingston upon Thames, mun. bor., market town, and par., with ry. sta., L. & SW. R., Surrey, 5 miles S. of Richmond, and 11¾ miles SW. of Waterloo sta., London, by rail—par. and bor., 1133 ac., pop. 34,375. Market day, *Saturday*. Several Saxon kings were crowned here, on a stone still preserved in the market-place, the first being Athelstane in 924. In ancient times the place, called by the Saxons *Moreford*, was important through its ford, and afterwards for its bridge across the Thames. Kingston is a residential quarter and has a public library, art and technical schools, recreation ground, and good public baths.

Kingstone.—par. and vil., in co. and 6 miles SW. of Hereford; 2026 ac., pop. 347; P.O.—**2. Kingstone,** par. and vil., Kent, 5 miles SE. of Canterbury; 1242 ac., pop. 209; P.O.—**3. Kingstone,** par., Somerset, in S. of co., 1 m. SE. of Ilminster; 930 ac., pop. 231.—**4. Kingstone,** Dorset. See KINSON.

Kingstone Winslow, ham., Berks, 8½ m. SW. of Wantage.

Kingstown, hamlet, in N. of Cumberland, 2½ miles N. of Carlisle; P.O.

Kingstown.—seaport town and urb. dist. with ry. sta., D. W. & W. R., in co. and 6 miles SE. of Dublin; 1463 ac., pop. 17,377. Kingstown is beautifully situated on S. side of Dublin Bay. It was formerly called Dunleary, having been the residence of King Leary (429-458), and received its present name when King George IV. embarked here for England after his visit to Ireland in 1821. At one time a mere fishing vil., Kingstown is a fashionable watering-place and a royal mail packet station, and is the chief yachting station in Ireland. The Town Hall with concert room was opened in 1880. Kingstown has rail and tram communication with Dublin. The late Queen Victoria landed here on her last visit to Ireland, April 4, 1900. The present harbour, covering an area of 250 ac., was completed in 1859 at a cost of £825,000. The mail steamers ply from this port to and from Holyhead (64 miles distant), in conjunction with the L. & NW. R.; on the E. pier-head is a group-flashing light 41 ft. above high water and seen 12 miles, and on W. pier-head is a fixed light 36 ft. above high water and seen 9 miles.—**2. Kingstown,** ham., NW. co. Galway, on **K. Bay,** 5 miles NW. of Clifden.

Kingswear, par. and vil. with ry. sta., G. W. R., in co. of Devon, on E. side of the estuary of the Dart, opposite Dartmouth, 35 miles S. of Exeter by rail; 97 ac., pop. 841; P.O., T.O. K. communicates with Dartmouth by steam ferry; in vicinity of vil. are the ruins of **Kingswear Castle,** and the Clubhouse of the Royal Dart Yacht Club. At Kingswear is a lighthouse 36 ft. high, with fixed light (Dartmouth) 85 ft. above high water and seen 11 miles.

Kingswell House, seat, . co. Tipperary; post-town, Tipperary.

Kingswells, hamlet and seat, in co. and 5 miles W. of Aberdeen.

Kingswinford, par. and vil., in SW. of Staffordshire; 5685 ac., pop. 19,536; 3½ miles NW. of Stourbridge; P.O., T.O.; has extensive coal and iron mines, also works for the mfr. of iron, glass, bricks, and tiles.

Kingswinford Division, The, parl. div. of Staffordshire; pop. 52,402.

Kingswood.—par., 2 miles N. of Ludgershall, Bucks; 261 ac., pop. 29; P.O.—**2. Kingswood,** pl., Cheshire, 3½ miles S. of Frodsham.—**3. Kingswood,** seat, near Holsworthy, Devon.—**4. Kingswood,** urb. dist., par., and vil., Gloucestershire; urb. dist. and par., 1525 ac., pop. 11,961; vil., 3½ miles NE. of Bristol; P.O., T.O.; shoemaking is carried on, and there are collieries and market gardens in the district.—**5. Kingswood,** par. and vil., Gloucestershire, 1½ mile SW. of Wotton under Edge; 2365 ac., pop. 908; P.O.—**6. Kingswood,** hamlet, Somerset, 5 miles N. of Wiveliscombe.—**7. Kingswood,** par. and vil. with ry sta. (**Kingswood and Burgh Heath**), SE. & C. R., Surrey, 3½ miles NW. of Reigate; 1820 ac., pop. 754; in vicinity of vil. are the **Kingswood Gardens** and the seats of **Kingswood Lodge** and **Kingswood Warren.**—**8. Kingswood,** hamlet with ry. sta. (**Lapworth**), G. W. R., Warwickshire, 6 miles SE. of Solihull.—**9. Kingswood,** hamlet, Worcestershire, 6½ miles S. of Birmingham; P.O.—**10. Kingswood,** seat, 2½ miles N. of Watford, SW. Hertford.

Kingswood Fields, ham., in co. and 5½ m. NW. of Chester.

Kingsworthy, 2 miles NE. of Winchester, Hants. See KINGS WORTHY.

Kingthorpe.—par., 2 miles NE. of Pickering, N. R. Yorkshire; 1210 ac., pop. 40; contains the seat of **Kingthorpe Hall.**—**2. Kingthorpe,** hamlet with ry. sta., G. N. R., Lincolnshire, 3 miles S. of Wragby.

Kington.—urb. dist., market town, and par. (K. Urban), with ry. sta., G. W. R., Herefordshire, on river Arrow, 7 miles SW. of Presteigne and 13¾ miles W. of Leominster; urb. dist. and par., 859 ac., pop. 1944; P.O., T.O. Market day, *Tuesday.* Kington is a healthy and pleasant town, surrounded by steep and well-wooded hills; it carries on trade in agricultural produce; malting and the mfr. of nails are the chief industries. Kington has a grammar school (17th century). The building in which Mrs. Siddons made her first appearance on the stage still stands in the town. **Kington Rural,** par., adjoining the above, 7169 ac., pop. 724.—**2. Kington,** par., Worcestershire, 7 miles NE. of Pershore; 1071 ac., pop. 95.—**3. Kington.** See KINETON.

Kington, West, par. and vil., in NW. of Wilts, 8 miles NW. of Chippenham; 2446 ac., pop. 252.

Kington Langley, par. and vil., in NW. of Wilts, 2½ miles N. of Chippenham; 1572 ac., pop. 510; P.O. See LANGLEY FITZURSE.

Kington Magna, par., vil., and seat, Dorset, in N. of co., 4 miles SW. of Gillingham; 1990 ac., pop. 399; P.O.

Kington St. Michael, par. and vil., Wilts, in NW. of co., 3 miles NW. of Chippenham; par., 2436 ac., pop. 447; P.O. **K. House** is a seat.

Kingussie, *quoad sacra* par. and vil. (police burgh) with ry. sta., H. R. (alt., 745 ft.), Inverness-shire, par., 114,379 ac., pop. 2194; vil., on river Spey, 21½ miles N. of Perth and 46½ miles S. of Inverness by rail; pop. 189; P.O., T.O. Kingussie is the capital of Badenoch, is a summer resort, and has important annual fairs. It has daily communication by coach with Tulloch, a sta. on the West Highland branch of the N. B. R., 28 miles SW. In 1746, 2500 fugitives from Culloden rallied at Kingussie and burned the Ruthven Barracks, which had been built in 1718.

Kingussie and Insh, par., E. Inverness-shire; 114,379 ac., pop. 2194; contains Kingussie.

Kingwater, par., Cumberland, on Kingwater stream, 8 m. NE. of Brampton; 18,770 ac., pop. 264.

Kingwell Hall, seat, Somerset; post-town, Bath.

Kingweston, or **Kenardstone,** par., Somerset, 3 miles NE. of Somerton; 1244 ac., pop. 112; P.O.; contains **Kings Weston House.**

Kingwilliamstown, vil., W. co. Cork, 7 miles N. of Rathmore ry. sta.; pop. 172; P.O., called **King Williamstown.**

Kingwood Common, tract, Oxfordshire, in SE. and 4 miles W. of Henley upon Thames.

Kingwood House, seat, 1½ m. SSW. of Lambourn, W. Berkshire.

Kinharrachie Lodge, 2 miles W. of Ellon, Aberdeenshire, on river Ythan.

Kinharvie, a seat of Lord Herries, Kirkcudbright, 3 miles SW. of Dumfries.

Kininmonth, *quoad sacra* par., Crimond, Longside, Lonmay, and Strichen and Old Deer pars., NE. Aberdeenshire; pop. 934.

Kininvie House, Banffshire, on river Fiddich, 9 miles NW. of Dufftown.

Kinkell.—ancient par., Aberdeenshire. See KEITH-HALL AND KINKELL.—**2. Kinkell,** seat, 2½ miles SE. of St. Andrews, Fife; in vicinity, on the coast, are old **Kinkell Castle, Kinkell Ness,** and **Kinkell Cave.**—**3. Kinkell,** vil., Perthshire, on river Earn, 2½ miles N. of Auchterarder; P.O., called **K. Bridge.**

Kinkell Castle.—old baronial tower, SE. Ross and Cromarty, 1½ mile SE. of Conon Bridge.—**2. Kinkell Castle.** See KINKELL.

Kinlet, par., Shropshire, in SE. of co., 4 miles NE. of Cleobury Mortimer; 8164 ac., pop. 539; P.O., T.O.; contains the seat of **Kinlet Hall.**

Kinloch.—seat, Mull island, Argyllshire, on S. side of Loch Scridain, near Pennyghael.—**2. Kinloch,** hamlet, Perthshire, 1½ mile W. of Meigle; **Kinloch House** is the seat of the Kinlochs of Kinloch.—**3. Kinloch,** par. and hamlet, Perthshire, 2 miles W. of Blairgowrie; par., 4001 ac., pop. 193.

Kinloch House.—seat, Fife, 2½ miles NW. of Lady Bank.—**2. Kinloch House.** See KINLOCH.

Kinloch Lodge.—in Strath Bran, Perthshire, 8 miles SW. of Dunkeld.—**2. Kinloch Lodge,** 4 m. SW. of Tongue, Sutherland, at head of Kyle of Tongue.

Kinloch Water, Sutherlandshire; flows N. from Loch Derry to Kyle of Tongue.

Kinlochailort, ham. with inn and ry. sta. (**Lochailort**), N. B. R., Arisaig dist., SW. Inverness-shire, at head of Loch Ailort, 26 miles W. of Fort William; P.O., T.O., called **Lochailort.**

Kinlochaline Castle, old tower, Argyllshire, at head of Loch Aline.

Kinlochard, hamlet, Perthshire, at head of Loch Ard, 12 m. NW. of Buchlyvie; P.O.

Kinlochbeg Lodge, near head of Loch Leven, 9 m. NE. of Ballachulish, Argyllshire. **K. Deer Forest** embraces about 27,500 acres.

Kinlochbervie, *quoad sacra* par. and hamlet, Eddrachillis par., NW. Sutherlandshire—par., pop. 877; hamlet, on N. side of Loch Inchard, 3½ miles NW. of Rhiconich; P.O., T.O.

Kinlochell, vil., N. Argyllshire, near head of Loch Eil, 12 miles NW. of Fort William; P.O., T.O., called **Kinlochiel.**

Kinlochewe, hamlet with inn, W. Ross and Cromarty, 1½ mile SE. of SE. end of Loch Maree and 10 miles NW. of Achnasheen sta.; P.O., T.O.; in vicinity is **Kinlochewe Lodge.**

Kinlochewe Deer Forest. See FLOWERDALE.

Kinlochkerran, ancient name of Campbeltown, Kintyre, Argyllshire, when under the Macdonalds, Lords of the Isles.

Kinlochlaggan, pl., at head of Loch Laggan, Inverness-shire, 13 miles NW. of Dalwhinnie; P.O., T.O.

Kinlochlaich, seat, Argyllshire, 1½ mile from Appin.

Kinlochlochy, field of the battle between the Frasers and Macdonalds (1544), at head of Loch Lochy, Inverness-shire, 18 miles NE. of Banavie.

Kinlochluichart, *quoad sacra* par., Contin par., Ross and Cromarty; pop. 589; the church is 1 mile W. of head of Loch Luichart, near Lochluichart sta.; **Kinlochluichart Lodge** is 1 mile NE. of sta.; **Kinlochluichart Deer Forest,** together with Aultchonier and Aultderg, embraces about 43,000 acres.

Kinlochmoidart, hamlet, seat, and deer forest, Ardnamurchan par., SW. Inverness-shire, at head of Loch Moidart, 10 miles NE. of Salen; P.O., T.O., called **Moidart.**

Kinlochmore, place with waterfalls, at head of Loch Leven, SW. Inverness, on road from Kingshouse Inn to Fort William; P.O.

Kinloch Rannoch, vil. and *quoad sacra* par., Perthshire—par., pop. 514; vil., at E. end of Loch Rannoch, 13 m. SW. of Struan and 21 m. W. of Pitlochry; there is coach connection between Kinloch Rannoch and Rannoch sta., which is 15 m. W.; P.O., T.O.; in the centre of the vil. is an obelisk to the memory of Dugald Buchanan (1716-1768), the Gaelic poet.

Kinlochspelvie, *quoad sacra* par., Pennygown and Torosay par., in SE. of Mull island, Argyllshire; pop. 259.

Kinloss, coast par. and vil. with ry. sta., H. R.; T.O. at **K. Sta.**; N. Elginshire—par., 5184 ac., pop. 929; P.O.; the vil. is near the SE. corner of Findhorn Bay, 3 m. NE. of Forres; Kinloss has remains of an abbey founded by David I. in 1150, or 1151, and destroyed in 1650 to provide materials for the erection of Cromwell's citadel at Inverness.

Kinlough, vil., N. co. Leitrim, near Lough Melvin, 3 m. S. of Bundoran; 12 ac., pop. 195; P.O., T.O. **K. House** is a seat.

Kinmel Park, seat, on NE. border of Denbighshire, 3 m. SE. of Abergele.

Kinmere, lake, Northumberland, 7 m. NW. of Alnwick; abounds with pike.

Kinmonth, East, West, and **Upper,** 3 hamlets, Kincardineshire, ½ to 1½ m. NW. of Drumlithie.

Kinmount, seat of the Marquis of Queensberry, S. Dumfries, 4 m. NW. of Annan.

Kinmuck, hamlet, Aberdeenshire, 3½ m. SE. of Inverurie; P.O.; on a neighbouring moor are remains of an encampment.

Kinmundy.—seat, 1½ mile S. of New Machar sta., Aberdeenshire.—**2. Kinmundy,** seat, Aberdeenshire, 3 miles SE. of Mintlaw.—**3. Kinmundy,** seat, in co. and 6½ m. W. of Aberdeen.

Kinna——. See also KINA.

Kinnafad, ruin of castle, on NW. border of co. Kildare, 2½ m. N. of Edenderry.

Kinnagoe, small bay, NE. co. Donegal, 4 m. NE. of Inishowen Head.

Kinnahooey, vil., co. Mayo, E. of Clare Isl., Clew Bay.

Kinnail Lough. See KINALE.

Kinnaird.—par. and vil., E. Perthshire—par., 3498 ac., pop. 217; the vil. is 2½ m. W. of Inchture; a little NW. of vil. is **Kinnaird Castle,** an ancient keep, externally renovated in 1855.—**2. Kinnaird,** hamlet, Perthshire, 1½ mile NE. of Pitlochry. **3. Kinnaird,** vil., Larbert and Grangemouth pars., E. Stirlingshire, 3½ m. N. of Falkirk, pop. 306; the vil. is industrially connected with the Carron Ironworks; in NW. vicinity is **Kinnaird House,** seat of Lord Thurlow, formerly the seat of James Bruce (1730-1794), the Abyssinian traveller.

Kinnaird Castle.—seat of the Earl of Southesk, Farnell par., Forfarshire, on river South Esk, 3½ miles SE. of Brechin; resembles an ancient French château, and stands in an extensive deer-park, with some remarkable old trees.—**2. Kinnaird Castle.** See KINNAIRD.

Kinnaird House, Perthshire, on river Tay, 2 miles S. of Ballinluig.—**2. Kinnaird House.** See KINNAIRD.

Kinnairds Head, low promontory, NE. Aberdeenshire, in N. vicinity of Fraserburgh; is crowned by **Kinnairdshead Lighthouse,** 76 ft. high, with fixed light 120 ft. above high water and seen 17 miles.

Kinnairdy Castle, ancient castellated mansion, Banffshire, on promontory at confluence of Burn of Auchintoul with river Deveron, 2½ m. SW. of Aberchirder.

Kinnardochy, loch, 7 m. NW. of Aberfeldy, mid. Perthshire.

Kinnedar, place, Elginshire, 1 mile SW. of Lossiemouth.

Kinneff and Catterline, par., Kincardineshire; 7130 ac., pop. 899; contains **Kinneff,** hamlet, on the coast, 7½ m. S. of Stonehaven; of Kinneff Castle, garrisoned by the English during David Bruce's minority, almost no vestige remains; during the siege of Dunnottar Castle, in the time of the Commonwealth, the Scottish regalia were secretly conveyed to Kinneff, and buried under the flags of the church.

Kinnegad, vil., SE. co. Westmeath, on river Kinnegad, 4 m. SE. of Killucan; pop. 344; P.O., T.O.

Kinnegoe Harbour, inlet in Lough Neagh, NE. co. Armagh, 2½ m. NW. of Lurgan; here also is **K. Point.**

Kinneigh, par., S. co. Cork, on river Bandon, 6 miles NE. of Dunmanway; 15,095 ac., pop. 2199. A round tower, 75 ft. high, is situated on the N. bank of the Bandon.

Kinnell, vil. and ry. sta., N. B. R., with ironworks, in SW. vicinity of Bo'ness, NW. Linlithgowshire. **Kinnell House** is the property of the Duke of Hamilton.

Kinnel Water, Dumfriesshire; rises near the Lanarkshire border, 2½ miles N. of Queensberry Hill, and flows 20 m. SE. to the Annan 1½ mile NE. of Lochmaben.

Kinnelhead, place with site of ancient fortalice, on upper reaches of Kinnel Water, 8 miles SE. of Durrisdeer, Dumfriesshire.

Kinnell, par., E. Forfarshire; 6965 ac., pop. 574; the church is on Lunan Water, 6 miles SW. of Montrose.

Kinnell House, Perthshire, near Killin, formerly the seat of the Macnabs, and now noted for its vine, said to be the largest in the world.

Kinnellar, par., SE. Aberdeenshire, on river Don; 4217 ac., pop. 551; **K. Lodge** is 3½ miles SE. of Kintore.

Kinnerley, par. and vil., Shropshire, in NW. of co., 6 m. SE. of Oswestry; 6105 ac., pop. 1072; P.O.

Kinnernie, ham., Aberdeensh., 5 m. SE. of Tillyfourie sta.

Kinnersley.—par. and vil. with ry. sta., M. R., in co. and 12 miles NW. of Hereford; 2249 ac., pop. 246; P.O.; in vicinity of vil. is the seat of **Kinnersley Castle.**—**2. Kinnersley,** par. and vil., Shropshire, in E. of co., 4 miles NE. of Wellington; 1854 ac., pop. 221; P.O.—**3. Kinnersley,** ham., 1 m. SE. of Severn Stoke, Worcestershire.

Kinnersley House, seat, 3 m. S. of Reigate, Surrey.

Kinnerton, ry. sta., L. & NW. R., in co. and 6½ miles SW. of Chester.

Kinnerton, Higher, par., Flintshire, 4 miles SW. of Chester; 1825 ac., pop. 354; P.O.; contains the hamlets of **Kinnerton Bridge** and **Kinnerton Green,** and the seat of **Kinnerton Bridge Hall.**

Kinnerton, Lower, par., in co. and 3½ miles SW. of Chester; 537 ac., pop. 127.

Kinnerton, Salford, and Badland, par., in co. and 3 m. NE. of New Radnor; 2281 ac., pop. 184.

Kinnesswood, vil., in co. and 5 miles E. of Kinross, 1 m. E. of Loch Leven; birthplace of Michael Bruce (1746-1767), the poet.

Kinnethmont. See KENNETHMONT.

Kinnettles, par., hamlet, and seat, Forfarshire—par., 3142 ac., pop. 323; the hamlet is 3½ miles SW. of Forfar; in vicinity is **Kinnettles House.**

Kinnetty, King's co. See KINNITTY.

Kinneuchar. See KILCONQUHAR.

Kinning Park, police burgh and ry. sta., Glasgow District Subway, Govan Combination, Lanarkshire, in S. of Glasgow; pop. 13,852; P.O., T.O.

Kininmonth. See KININMONTH.

Kinnishead. See KENNISHEAD.

Kinniside, vil., Cumberland, 2 m. NW. of Egremont. See ENNERDALE AND KINNISIDE.

Kinnitty, par. and vil., S. King's co., 8 miles E. of Birr.—par., 13,894 ac., pop. 740; vil., pop. 271; P.O., T.O.

Kinnoir, pl., 4 miles NE. of Huntly, Aberdeenshire; P.O.

Kinnordy, seat, 1½ mile NW. of Kirriemuir, Forfarshire; was the birthplace and residence of Sir Charles Lyell (1797–1875), the geologist.

Kinnoull, par., SE. Perthshire, on left bank of river Tay; 3331 ac., pop. 3795; contains the Bridgend suburb of Perth; **Kinnoull Hill,** with magnificent prospect of r. Tay, is 729 ft. high; on W. side of hill is a Roman Catholic Redemptory; of Kinnoull Castle no vestige remains.

Kinord, Loch, Aberdeenshire. See CANNOR.

Kinordy, seat, mid. Forfarshire. See KINNORDY.

Kinoulton, par. and vil., on Grantham canal, in co. and 9 miles SE. of Nottingham; 3089 ac., pop. 263; P.O.

Kinpurney Hill, in par. and 1½ mile NE. of Newtyle, SW. Forfarshire; alt., 1134 ft.

Kinrara Lodge, Inverness-shire, between Loch Alvie and river Spey, 3 miles SW. of Aviemore sta.; on the hill (Tor of Alvie) adjacent are the Waterloo Cairn and the Duke of Gordon's Monument.

Kinrive Hill, Ross and Cromarty, 5 miles NW. of Invergordon; alt., 1000 ft.

Kinross, police burgh, market town, par., with ry. sta. (**Kinross Junction,** alt., 400 ft.) N. B. R., and cap. of Kinross-shire, on W. side of Loch Leven, 13¾ miles N. of Dunfermline, 30½ miles by rail NNW. of Edinburgh—par., 7252 ac., pop. 2655; police burgh and town, pop. 2136; P.O., T.O. Market day, *Monday.* Kinross is an ancient place, and was a favourite residence of Alexander III. It is situated at the junction of two lines of railway, and on the direct road from Edinburgh to Perth. Its industries comprise wool-spinning mills and a linen factory. On the peninsula between the town and Loch Leven is **Kinross House** (1685), built after designs by Sir William Bruce, the architect of Holyrood, who was a native of Kinross. Adjacent are the sites of the old residence of the Earls of Morton and of the original parish church of Kinross.

Kinross-shire, inland co. of Scotland; is bounded W. and N. by Perthshire, and E. and S. by Fifeshire; greatest length, N. and S., 10 miles; greatest breadth, E. and W., 13 miles; 81.9 sq. m. or 52,410 ac.; civ. and admin. co., pop. 6981, or 85 persons to each sq. m. After Clackmannan, Kinross is the smallest co. in Scotland. The surface presents the appearance of a level plain almost surrounded by hills—the Ochil Hills in the NW., the Lomond Hills in the E., Benarty Hill in the S., and the Cleish Hills in the SW.; in the centre of this plain is Loch Leven. The higher regions are principally devoted to cattle and sheep farming; the low-lying lands are well sheltered and tolerably fertile. (For agricultural statistics, see APPENDIX.) Limestone and sandstone are abundant, and coal is found in the S. The mfrs. are woollens (including plaids, shawls, &c.) and linens. Loch Leven is famous for its trout fishing. The co. is served by the N. B. R., and contains 5 pars., the police burgh of Kinross, the vil. of Milnathort, and part of Kelty. The cos. of Kinross and Clackmannan jointly return 1 member to Parliament.

Kinrossie, vil., in co. and 8 miles NE. of Perth; P.O.

Kinrovar, headland, Blacksod Bay, co Mayo, 2¼ m. N. of Ridge Point in Achill I.

Kinsale ("Saltwater Head").—seaport, par., and urb. dist. and summer resort with ry. sta., C. B. & S. C. R., S. co. Cork, at mouth of river Bandon, 17¼ miles S. of Cork by road and 24 miles S. by rail—par., 377 ac., pop. 3733; town and urb. dist. (partly in Ringcurran par.), 300 ac., pop. 4250. Market days, *Wednesday* and *Saturday.* The estuary of the Bandon forms a spacious harbour, and is navigable by the largest vessels. Kinsale was for several centuries the most important seaport on the S. coast of Ireland, and was protected by a fort built in the reign of Charles II., which is now used as a barrack. The ports of Cork and Queenstown have taken away much of its trade. James II. landed here from France in 1689. The fishery is very productive, this being the principal station of the S. of Ireland Fishing Company. Kinsale returned 1 member to Parliament until 1885.

Kinsale, Old Head of, cape, 5 miles SW. of the entrance of Kinsale Harbour, S. co. Cork; at S. point of head is a lighthouse 100 ft. high, with fixed light (Kinsale) 236 ft. above high water and seen 21 miles.

Kinsale Harbour, estuary of river Bandon, S. co. Cork, extending 2 miles from Kinsale town; on Fort Charles, at E. side of harbour, is a lighthouse 48 ft. high, with fixed light (Kinsale) 98 ft. above high water and seen 14 miles.

Kinsale Junction, ry. sta., C. B. & S. C. R., 10¾ miles N. of Kinsale, S. co. Cork.

Kinsalebeg, par., S. co. Waterford, on river Blackwater, 12 miles SW. of Dungarvan; 5789 ac., pop. 956; P.O.

Kinsaley, par. and vil., in co. and 6 miles N. of Dublin; 2127 ac., pop. 437; P.O., called **Kinsealy.**

Kinsbourne Green, ham., 1½ mile NW. of Harpenden, Herts.

Kinsham.—hamlet, Worcestershire, 3 miles NE. of Tewkesbury.—2 **Kinsham,** par., Herefordshire, in NW. of co., on river Lugg, 3 miles NE. of Presteigne; 1538 ac., pop. 89. **Kinsham Court,** 4 miles E. of Presteigne, a fine old mansion, was once the seat of the Oxford and Mortimer families; **Kinsham Dingle** is a picturesque spot.

Kinsley, hamlet, S. div. West-Riding Yorkshire, 7 miles NE. of Barnsley; P.O.

Kinson, formerly an urban dist., now known as BRANKSOME, which see; P.O., T.O., called **Kinson.**

Kinsteary House, in co. and 3½ miles SE. of Nairn.

Kintail, par., vil., and seat, SW. Ross and Cromarty—par., 77,441 ac., pop. 491; vil., at head of Loch Duich, 13 m. SE. of Strome Ferry sta.; **Kintail Deer Forest** embraces 27,000 ac.

Kintarbert Lodge, seat, Tarbert, Loch Fyne, Argyllshire.

Kintbury, par. and vil., with ry. sta., G. W. R., Berks, in SW. of co., on river Kennet and Kintbury and Avon Canal, 3½ m. E. of Hungerford and 5½ m. W. of Newbury; 7778 ac., pop. 1648; P.O., T.O.; brick-making is carried on.

Kintessock, vil., NW. Elginshire, 3 miles NW. of Forres.

Kintillo, vil., Perthshire, ½ m. SW. of Bridge of Earn.

Kintore, parl., royal, and mun. burgh, and par., with ry. sta., G. N. S. R. (alt., 165 ft.), Aberdeenshire—par., 9092 ac., pop. 2553; parl., royal, and mun. burgh, on river Don, 16 miles E. of Alford and 13¼ miles NW. of Aberdeen, pop. 789; P.O., T.O. Kintore gives the title of earl and baron to the Keith-Falconers. It is a royal burgh under charter of William the Lion. It forms one of the Elgin District of Parliamentary Burghs, which returns 1 member.

Kintour, place, near Ardmore Point, Islay, Argyllshire.

Kintra, vil., at NW. extremity of Ross of Mull, Mull island, Argyllshire, 6 miles NW. of Bunessan.

Kintradwell, place with Pictish tower (Cinn-Trölla), Sutherlandshire, 3 miles N. of Brora.

Kintraw, place, at head of Loch Craignish, Argyllshire, 8 miles S. of Kilmelford.

Kinturk, seat, 1 m. S. of Castlepollard, co. Westmeath.

Kintyre, peninsula, in S. of Argyllshire, between the Firth of Clyde and the Atlantic, attached to Knapdale by the isthmus of Tarbert; is 40 miles long, has an average breadth of 7 miles, and is traversed by a range of hills descending on either side to belts of low seaboard. The principal industries are dairy-farming, fishing, and distilling. Kintyre was the seat of the Dalriadan kingdom, and formed part of the dominions of the Lords of the Isles. At its SW. extremity the peninsula terminates in the **Mull of Kintyre,** the nearest point of Great Britain to Ireland, from which it is distant only 13 miles; it is crowned with a lighthouse 38 ft. high, with fixed light (Mull of Cantyre) 297 ft. above high water and seen 24 miles.

Kinuachdrach, landing-place, at N. extremity of Jura island, Argyllshire.

Kinure, coast par., S. co. Cork, 4 miles SE. of Kinsale; 1987 ac., pop. 298. The par. occupies a peninsula on the E. side of Oyster Haven, at the extremity of which is **K. Point.**

Kinvarra, vil., S. co. Galway, on Kinvarra Bay, 8 miles NW. of Gort; pop. 340; P.O., T.O., called **Kinvara.** Market day, *Wednesday.*

Kinvarradoorus, coast par., S. co. Galway; 11,289 ac., pop. 1847; contains Kinvarra.

Kinvaston, par., Staffordshire, 2 m. SW. of Penkridge; 303 ac., pop. 18.

Kinveachie Lodge, Inverness-shire, 2 miles W. of Boat of Garten sta.

Kinver, or **Kinfare,** small town and par., in SW. of Staffordshire, on river Stour and Stafford Canal, 4 miles SW. of Stourbridge; 9011 ac., pop. 2176; P.O., T.O.; has ironworks; on S. side of **Kinver Edge** is a Saxon camp, 900 ft. by 600 ft., with barrow.

Kinwalsey, hamlet, Warwickshire, 4½ miles S. of Coleshill.

Kinwarton, par., Warwickshire, in SW. of co., on Alne river, 1½ mile NE. of Alcester; 478 ac., pop. 59; contains the seat of **Kinwarton House.**

Kionedroghad, old Manx name of CONCHAN.

Kione ny Garee, S. horn of Port Erin Bay, SW. I. of Man.

Kip, stream, NW. Renfrewshire; flows 4 miles SW. to Firth of Clyde near Inverkip.

Kip, East, and **Kip, West,** 2 summits of the Pentland Hills, in par. and 4 m. W. of Penicuik, Edinburghshire; West Kip is 1806 ft. high.

Kip Law, eminence, SW. borders of Northumberland, 2 m. N. of Alston; alt., 1540 ft.

Kip, The, hill, Roxburghsh., 4 m. SE. of Kelso; alt., 750 ft.

Kiplin, par., 3 miles SE. of Catterick, North-Riding Yorkshire, on river Ouse; 1025 ac., pop. 100; contains the seat of **Kiplin Hall.**

Kipling Cotes, ry. sta., N. E. R., East-Riding Yorkshire, 3½ miles E. of Market Weighton.

Kippax, par. and vil., with ry. sta., N. E. R., E. div. W. R. Yorkshire, on eminence near river Aire, 3½ miles NW. of Pontefract and 9½ miles SE. of Leeds; 1597 ac., pop. 3243; P.O., T.O.; malting is carried on, and coal mines are in the vicinity; **Kippax Hall** and **Kippax Park,** seats, are near the vil.

Kippen, par. and vil. with ry. sta., N. B. R., Stirlingshire, on S. side of river Forth—par., 11,268 ac., pop. 1456; vil., 1 mile SW. of sta., which is 9 miles W. of Stirling; P.O., T.O., and P.O. at **K. sta.** There are mineral wells and some ancient forts in the vicinity.

Kippen House, seat, 1 mile S. of Dunning, SE. Perthshire.

Kippendavie, seat, NE. vicinity of Dunblane, Perthshire.

Kippenross, seat, S. vicinity of Dunblane, Perthshire, on Allan Water.

Kippford, hamlet, Kirkcudbright, on Urr Water, 4 miles S. of Dalbeattie; P.O., T.O.

Kippilaw, seat, NW. Roxburghshire, 3 miles SW. of Newtown St. Boswells.

Kippings Cross, vil., 4 miles E. of Tunbridge Wells, Kent.

Kippington, eccl. dist., Sevenoaks par., Kent; pop. 1235; contains the seat of **Kippington Place,** 1 mile W. of Sevenoaks.

Kippoch. See KEPPOCH.

Kipps Burn, Fifeshire, 5 m. long; flowing into North Sea, 1½ m. SE. of Kingsbarns.

Kippure, mountain group, on border of cos. Dublin and Wicklow, near source of river Liffey; alt., 2473 ft. **K. House** is a seat.

Kir——. See also KIRK——.

Kirbister, Loch of, Mainland island, Orkney, 10 miles SW. of Kirkwall.

Kirbuster, place, 4 miles N. of Stromness, Orkney.

Kirby,*—pl., 2 miles W. of Walton on the Naze, Essex; P.O.. See KIRBY LE SOKEN. —**2. Kirby,** hamlet, Warwickshire, 4½ miles NE. of Shipston on Stour.

Kirby, Cold. See COLD KIRBY.

Kirby, Monks. See MONKS KIRBY.

Kirby, West, par. and vil., Cheshire. See HOYLAKE CUM WEST KIRBY.

Kirby Bedon, par. and vil., Norfolk, in SE. of co., 3 miles SE. of Norwich; 1395 ac., pop. 303; contains the ruins of **Kirby Bedon Hall.**

Kirby Bellars, par. and vil., Leicestershire, in NE. of co., on river Wreak, 2½ miles SW. of Melton Mowbray; 2754 ac., pop. 264; T.O.; in vicinity of vil. is **Kirby Bellars Park,** once the property of Sir Francis Burdett (1770–1844), the politician, but now a farmhouse. **Kirby Hall** is a seat.

Kirby Cane, par. and vil., Norfolk, in SE. of co., 3 miles NE. of Bungay; 1512 ac., pop. 350; P.O.; in vicinity of vil. is the seat of **Kirby Hall.**

Kirby Castle, seat, in co. and 5½ miles W. of Leicester.

Kirby Cross, hamlet with ry. sta., G. E. R., Essex, 2 miles SW. of Walton on the Naze; P.O.

Kirby Fleetham, North-Riding Yorkshire, 4½ miles NE. of Bedale. See KIRKBY FLEETHAM.

Kirby Frith, par., in co. and 3½ miles NW. of Leicester; 244 ac., pop. 17. **K. F. Hall** is a seat.

Kirby Grindalyth, par. and vil., East-Riding Yorkshire, on the Wolds, 8 miles SE. of Malton; par., 4526 ac., pop. 201; P.O.

Kirby Hall.—par. and seat, E. div. W. R. Yorkshire, 8½ miles NE. of Knaresborough; 427 ac., pop. 35. —**2. Kirby Hall,** seat, 5½ miles SW. of Kingscliffe, Northamptonshire.

Kirby Hill.—par. and vil., North-Riding Yorkshire, 1 mile NW. of Boroughbridge; 1213 ac., pop. 119.—**2. Kirby Hill,** par. and vil., North-Riding Yorkshire, 4½ miles NE. of Richmond; 250 ac., pop. 67.

Kirby House.—seat, in NW. vicinity of Douglas, Isle of Man; the river Dhoo runs through the grounds.—**2. Kirby House,** seat, 4 miles SE. of Hungerford, Berks.

Kirby Kendal, Westmorland. See KENDAL.

Kirby Knowle, par. and vil., North-Riding Yorkshire, 4½ miles NE. of Thirsk; 1582 ac., pop. 116.

Kirby Lodge, Leicester. See KIRBY BELLARS.

Kirby Malzeard, West-Riding Yorkshire, 6 miles NW. of Ripon. See KIRKBY MALZEARD.

Kirby Misperton, par. and vil., N.-Riding Yorkshire, 3 miles SW. of Pickering; 1792 ac., pop. 223; P.O.

Kirby Moorside, ry. sta., N. E. R., North-Riding Yorkshire, 6 miles W. of Pickering; P.O., T.O. See KIRKBY MOORSIDE.

Kirby Muxloe, par. and vil. with ry. sta., M. R., in co. and 5¾ miles W. of Leicester; par., 1865 ac., pop. 820; P.O., T.O.

Kirby Park.—seat, near Asfordby sta., Leicestershire.—**2. Kirby Park,** ry. sta., Birkenhead Ry. (L. & NW. & G. W. R.), W. Cheshire, ¾ m. S. of West Kirby.

Kirby Sigston, par. and vil., North-Riding Yorkshire, 3 miles NE. of Northallerton; 1243 ac., pop. 138; P.O.

Kirby Underdale, par. and vil., East-Riding Yorkshire, 7 miles NW. of Pocklington; 5125 ac., pop. 246; P.O.

Kirby Wiske, par. and vil., North-Riding Yorkshire—par., 1018 ac., pop. 205; vil., on river Wiske, 4½ miles NW. of Thirsk; P.O., T.O.

Kirby in Cleveland, par., N.-Riding Yorkshire, 2 miles SE. of Stokesley; 1770 ac., pop. 231; P.O.

Kirby le Soken, par. and vil. with ry. sta. (**Kirby Cross**), Essex, in NE. of co., 2 miles W. of Walton on the Naze; 3854 ac., pop. 914; P.O., called **Kirby,** and P.O. at sta., called **Kirby Cross.**

Kircassock Ho., seat, 4½ m. SE. of Lurgan, W. co. Down.

Kircubbin, vil., E. co. Down, on E. side of Lough Strangford, 10 miles SE. of Newtownards; pop. 579; P.O., T.O.

Kirdels, pl., Elginshire, 2½ m. NE. of Ballindalloch sta.

Kirdford, par. and vil., Sussex, in NW. of co.—par., 12,497 ac., pop. 1447; vil., 4½ miles NE. of Petworth; P.O., T.O.

Kirk, ham, Caithness, 3 m. NE. of Watten sta. See also KIR——.

Kirk Andreas, par., Isle of Man, 5½ miles NW. of Ramsey; 7871 ac., pop. 1482; P.O.

Kirk Andrews upon Eden, par. and vil. with ry. sta. (**Kirkandrews**), N. B. R., Cumberland, on Roman Wall, 4½ miles NW. of Carlisle; 1019 ac., pop. 149; P.O., called **Kirkandrews.**

Kirk Andrews Middle, K. Moat, K. Nether, 3 adjoining pars., Cumberland, in N. of co., on river Esk, 10 miles N. of Carlisle.—**K. Middle,** 4309 ac., pop. 259; **K. Moat,** 1701 ac., pop. 156; **K. Nether,** 5114 ac., pop. 275.

Kirk Bampton. See KIRKBAMPTON.

Kirk Bramwith, par., E. div. W. R. Yorkshire, 6½ miles NE. of Doncaster; 1326 ac., pop. 211.

Kirk Clifton, or CLIFTON, GREAT: which see.

Kirk Deighton, par. and vil., E. div. W. R. Yorkshire; 2275 ac., pop. 363; vil., 1½ mile N. of Wetherby.

Kirk Ella, par. and vil. with ry. sta. (**Willerby and Kirk Ella**), H. B. & W. R. R., East-Riding Yorkshire; par., 1144 ac., pop. 388; vil., 5 miles NW. of Hull; P.O.

Kirk Fell, mountain, Cumberland, between head of Ennerdale and head of Wasdale, 11 miles SW. of Keswick; alt., 2631 ft.

Kirk Fenton. See CHURCH FENTON.

Kirk Hallam, par. and vil., Derbyshire, in SE. of co., on Nutbrook Canal and 8 miles ENE. of Derby; 755 ac., pop. 100; has coal mines.

Kirk Hammerton, par. and vil. with ry sta. (**Hammerton**), N. E. R., E. div. W. R. Yorkshire, on river Nidd, 8 miles E. of Knaresborough; 1089 ac., pop. 348; P.O.

Kirk Hill, eminence, Northumberland, 5 miles SW. of Rothbury.

Kirk Hill, 6 m. NE. of Girvan, Ayrshire; alt., 850 ft.

Kirk Hole, coast cavern, East-Riding Yorkshire, in vicinity of Flamborough; is of great extent, and is very interesting. The name is derived from the supposition that the cavern penetrates as far as the site of Flamborough church.

Kirk Ireton, par. and vil., Derbyshire, 3 miles SW. of Wirksworth—par., 1952 ac., pop. 467; P.O.

Kirk Langley, par., vil., and seat, in co. and 4½ miles NW. of Derby; 2552 ac., pop. 531; P.O., T.O.

* *Kirby*, or *Kirkby*, signifies "church town."

Kirk Leavington, par., North-Riding Yorkshire, on river Leaven, 3 miles SE. of Yarm; 2202 ac., pop. 201. **K. Hall** is a seat.

Kirk Linton, vil., Cumberland. See KIRKLINTON MIDDLE; P.O., T.O., called **Kirklinton.**

Kirk Maughold, vil., I. of Man, 3 m. SE. of Ramsey; P.O.

Kirk Merrington, vil., Durham, 3½ m. SW. of Ferryhill Junction; P.O. See MERRINGTON.

Kirk Michael, vil. with ry. sta., Manx Nthn. Ry., 9¼ m. SW. of Ramsey; P.O., T.O.

Kirk Newton, par., Northumberland. See KIRKNEWTON.

Kirk Onchan, I. of Man; P.O., T.O. See CONCHAN.

Kirk Patrick, Isle of Man. See PATRICK.

Kirk Sandall, par. and vil., S. div. West-Riding Yorkshire—par., 2337 ac., pop. 281; the vil. is 4 m. NE. of Doncaster.

Kirk Smeaton, par. and vil. with ry. sta., H. B. & W. R. Junction Ry., E. div. West-Riding Yorkshire, 5½ miles SE. of Pontefract; 1700 ac., pop. 312; P.O.

Kirk-Yetholm. See YETHOLM.

Kirkabister, vil., on W. coast of Bressay, Shetland, 2½ miles SE. of Lerwick; in the vicinity is the promontory of **Kirkabister Ness.**

Kirkaig, river, on border of Ross and Cromarty and of Sutherland; issues from Loch Fewin, and flows 3 miles NW. through Glen Kirkaig to Loch Kirkaig at Inverkirkaig, 16 miles NW. of Ullapool; is a salmon stream; near Loch Fewin are the **Falls of Kirkaig.**

Kirkandrews, ry. sta., N. B. R., Cumberland, 4¼ miles NW. of Carlisle. See KIRK ANDREWS UPON EDEN.

Kirkandrews, hamlet, with ruined church, in co. and 7½ miles SW. of Kirkcudbright, on Kirkandrews Bay.

Kirkbampton, par. and vil., in NW. of Cumberland, 6½ miles W. of Carlisle; 3733 ac., pop. 395; P.O.

Kirkbank, seat and ry. sta., N. B. R., Roxburghshire, on r. Teviot, 4¾ m. SW. of Kelso and 5½ NE. of Jedburgh.

Kirkbean, par. and vil., SE. Kirkcudbright, on Solway Firth—par., 8995 ac., pop. 685; vil., on Kirkbean Burn, 12 m. S. of Dumfries; P.O., T.O.; John Paul, or Paul Jones (1747–1792), the famous American privateer, was a native.

Kirkbride.—par. and vil. with ry. sta., N. B. R., Cumberland, in N. of co., at influx of river Wampool to Morecambe Bay, 12¾ miles W. of Carlisle; 1692 ac., pop. 372; P.O., T.O.—**2. Kirkbride,** vil., Isle of Man, 5 miles N. of Ramsey; P.O. See BRIDE.

Kirkbride, seat, Ayrshire, 3 miles E. of Kilkerran sta.

Kirkbuddo, seat and ry. sta., C. R. (alt., 486 ft.), in co. and 6 miles SE. of Forfar; P.O.

Kirkburn and Battleburn, par. and vil. (**Kirkburn**), East-Riding Yorkshire; 1410 ac., pop. 141; vil., on eminence 4 miles SW. of Great Driffield; P.O.

Kirkburton, urb. dist., manufacturing town, and par., with ry. sta., L. & NW. R., S. div. W. R. Yorkshire, 6¼ m. SE. of Huddersfield; urb. dist. and par., 1289 ac., pop. 2976; P.O., T.O.; has mfrs. of woollen and fancy goods, and coal and iron mines.

Kirkby.—par. with ry. sta., L. & Y. R., SW. Lancashire, 7 miles NE. of Liverpool; 4180 ac., pop. 1283; T.O., at K. sta.—**2. Kirkby,** vil., Lincolnshire, 3½ miles NW. of Market Rasen. See KIRKBY CUM OSGODBY.

Kirkby, East, par. and vil., Lincolnshire, in E. of co., 5½ miles W. of Spilsby; 2050 ac., pop. 277; P.O., T.O.

Kirkby, South, par. and vil., S. div. W. R. Yorkshire, 8 m. S. of Pontefract; par., 2362 ac., pop. 2916; P.O., T.O.

Kirkby Fleetham, par. and vil., North-Riding Yorkshire, near river Swale, 4½ miles NE. of Bedale; 3148 ac., pop. 579; P.O., T.O.

Kirkby Folly, vil., Notts, 4 miles SW. of Mansfield. There are collieries in the neighbourhood.

Kirkby Green, par., Lincolnshire, 8 miles N. of Sleaford; 446 ac., pop. 106.

Kirkby Hall, seat, 1 m. N. of Kirkby Fleetham, N. R. Yorkshire.

Kirkby Ireleth, par. and vil., with ry. sta. (**Kirkby**), Furness Ry, N. Lancashire, on Duddon estuary—par., 8730 ac., pop. 1477; vil., 4½ miles NW. of Ulverston and 8¾ N. of Barrow in Furness; P.O., T.O., called **Kirkby in Furness;** in vicinity of vil. is the seat of **Kirkby Hall;** on **Kirkby Moor** are quarries of excellent slate.

Kirkby Kendal, Westmorland. See KENDAL.

Kirkby Laythorpe, 2 miles E. of Sleaford, Lincolnshire. See KIRKBY-LA-THORPE.

Kirkby Lonsdale, urb. dist., market town, and par., with ry. sta., L. & NW. R., Westmorland, on river Lune, 4¾ miles NW. of Ingleton and 12 miles SE. of Kendal—urb. dist. and par., 3254 ac., pop. 1638; P.O., T.O. Market day, *Thursday.* The neighbourhood is noted for its picturesque scenery.

Kirkby Malham, par. and hamlet, N. div. W. R. Yorkshire, on river Aire, 3¼ m. N. of Bell Busk sta.; 1148 ac., pop. 106; P.O.

Kirkby Mallory, par., Leicestershire; 2041 ac., pop. 169; P.O. **Kirkby Mallory Hall,** 4 m. SE. of Market Bosworth, is the seat of Lord Clifford.

Kirkby Malzeard, par. and vil., E. div. West-Riding Yorkshire—3488 ac., pop. 499; vil., 6 miles NW. of Ripon; P.O., T.O.

Kirkby Moor. See KIRKBY IRELETH.

Kirkby Moorside, par. and market town with ry. sta. (**Kirby Moorside**), N. E. R., North-Riding Yorkshire, on river Dove, 6½ miles W. of Pickering; par., 3906 ac., pop. 1550; P.O., T.O., called **Kirby Moorside.** Market day, *Wednesday.* The town is the centre of an agricultural district, and has mfrs. of agricultural implements, iron, and brass founding, &c. Here George Villiers, Duke of Buckingham, died (1687).

Kirkby Overblow, par. and vil., E. div. W. R. Yorkshire—2361 ac., pop. 308; vil., 5 miles E. of Wetherby; P.O., T.O.

Kirkby Ravensworth, eccl. par., North-Riding Yorkshire, on Gilling Beck, 5 miles NW. of Richmond; pop. 864.

Kirkby Stephen, market town and par., with ry. stas., M. R. (alt., 860 ft.), N. E. R. (alt., 636 ft.), Westmorland, on river Eden, 10 miles SE. of Appleby; par., 3135 ac., pop. 1656; P.O., T.O.; the M. R. sta. is 1½ m. S. and N. E. sta. 1 m. S. of the town. Market day, *Monday.* The grammar school was founded in the time of Queen Elizabeth. Lead, copper, iron, and coal are found in the district. Excellent trout fishing may be had in the neighbourhood. Five annual fairs are held.

Kirkby Thore, par. and vil., with ry. sta., N. E. R., in N. of Westmorland—par., 2503 ac., pop. 427; vil., on river Eden, 4½ miles NW. of Appleby; P.O., T.O.

Kirkby Underwood, par. and vil., Lincolnshire, 5 miles NW. of Bourn; 1094 ac., pop. 169; P.O.

Kirkby and Pinxton, ry. sta., G. C. R., in co. and 12 miles NW. of Nottingham.

Kirkby cum Milford, par. and vil., E. div. W. R. Yorkshire—par., 1239 ac., pop. 146; vil., 3 m. SE. Tadcaster.

Kirkby-Woodhouse, ham., 1 mile SE. of Kirkby in Ashfield, N. Derbyshire.

Kirkby cum Osgodby, par., Lincolnshire, 3½ miles NW. of Market Rasen; 1761 ac., pop. 332.

Kirkby in Ashfield, urb. dist., par., and vil., with ry. stas., M. R. (alt., 506 ft.) and (**K.** and **Pinxton**) G. C. R., Notts, in W. of co., and 12 miles NW. of Nottingham; urb. dist. and par., 5814 ac., pop. 10,318; P.O.; has coal mines; frame knitting is an industry among the inhabitants; in vicinity of vil. is the seat of **Kirkby Old Hall.**

Kirkby in Furness, N. Lancashire, 3 miles SE. of Foxfield Junction; P.O., T.O. See KIRKBY IRELETH.

Kirkby in Malham Dale, par., N. div. West-Riding Yorkshire. See KIRKBY MALHAM.

Kirkby-la-Thorpe, par. and vil., Lincolnshire, 2 miles E. of Sleaford; 2578 ac., pop. 234; P.O.

Kirkby on Bain, par. and vil., Lincolnshire; 1808 ac., pop. 219; vil. on r. Bain, 5 m. SW. of Horncastle; P.O.

Kirkby on the Hill, vil., North-Riding Yorkshire, 6 miles NW. of Richmond.

Kirkcaldy, parl., royal, and mun. burgh, par., and manufacturing and seaport town, with ry. sta., N. B. R. (alt., 105 ft.), Fife, on Firth of Forth, 5¾ miles NE. of Burntisland and 26 miles N. of Edinburgh by rail—par., 1215 ac., pop. 14,175; parl. burgh, pop. 22,346; royal burgh, pop. 34,063; mun. burgh and town, pop. 34,079. Market day, *Saturday.* The royal burgh, extended 1876, embraces the burgh of Dysart (parliamentary more extensive than the royal), and includes Linktown in Abbotshall par., Invertiel in Kinghorn par., and Pathhead, Sinclairtown, and Gallatown, in Dysart par. The town, from the great length of its main street, is known as the "Lang Toun." Kirkcaldy was made a burgh of regality in 1334, holding of the abbots of Dunfermline, and a royal burgh in 1450, but almost the only relic of antiquity is the tower of the parish church. The principal architectural ornament of the town is St. Brycedale Free Church (1881); it is in the Early English style, and has a fine spire 210 ft. high. Kirkcaldy is the principal centre in the kingdom of the linoleum and waxcloth industry, and has mfrs. of cloth, &c.; it has also machine works, potteries, &c. The shipping trade has undergone many fluctuations, but the improve-

ments and extensions of the harbour are expected to give it a character of greater stability. (For shipping statistics, see APPENDIX.) Kirkcaldy has numerous ecclesiastical, educational, and literary institutions, including 2 public libraries; there is an electric tramway system. The Beveridge Public Park was presented by a late Provost of the town. Adam Smith (1723-1790), author of the "Wealth of Nations," was a native. The parliamentary burgh of Kirkcaldy was extended in 1885, so as to include so much of the municipal burgh as is not comprised within the parliamentary burgh of Dysart. The **Kirkcaldy District** of Parliamentary Burghs (Kirkcaldy, Burntisland, Dysart, and Kinghorn) returns 1 member.

Kirkcambeck, vil., Cumberland, on Cam Beck; 5 miles NE. of Brampton; P.O.

Kirkcarswell, loch, 1½ mile NE. of Dundrennan, S. Kirkcudbrightshire.

Kirkchrist, ancient par., now in Twynholm par, Kirkcudbright; its churchyard and ruined church are on the river Dee, opposite Kirkcudbright.

Kirkclaugh, seat, Kirkcudbright, 6 miles SW. of Gatehouse-of-Fleet.

Kirkcolm, par. and vil. (also called Stewarton), NW. Wigtownshire, on W. side of Loch Ryan—par., 13,327 ac., pop. 1506; vil., 5½ miles NW. of Stranraer; P.O., T.O.

Kirkconnel.—par. and vil., with ry. sta., G. & SW. R. (alt., 523 ft.), NW. Dumfriesshire—par., 26,701 ac., pop. 1248; vil., on river Nith, 3½ miles NW. of Sanquhar, pop. 680; P.O., T.O., at **K. sta.**; 1 mile W. of vil. are 2 mineral springs.—**2. Kirkconnel,** ancient par., now in Kirkpatrick-Fleming par., SE. Dumfriesshire; the churchyard, on Kirtle Water, 2 miles NE. of Kirtlebridge, contains the grave of "Fair Helen of Kirkconnel Lee."

Kirkconnell Hall, mansion, Dumfriesshire, in N. vicinity of Ecclefechan.

Kirkconnell House, seat, E. Kirkcudbright, on river Nith, 7 miles S. of Dumfries.

Kirkconnell Moor, 9 miles W. of Dalbeattie, Kirkcudbrightshire.

Kirkcormac, ancient par., now in Kelton par., Kirkcudbright; the churchyard and ruined church are on river Dee, 4½ miles SW. of Castle Douglas.

Kirkcowan, par. and vil. with ry. sta., P. & W. Jt. R. (alt., 203 ft.), Wigtownshire—par., 35,800 ac., pop. 1153; vil., on Tarf Water, 6½ miles SW. of Newton-Stewart; pop. 600; P.O., T.O.; in vicinity are woollen mills.

Kirkcubbin, vil., co. Down. See KIRCUBBIN.

Kirkcudbright, parl., royal, and mun. burgh, par., and co. town of Kirkcudbrightshire, with ry. sta., G. & SW. R.; par., 12,275 ac., pop. 3309; parl. burgh, mun. burgh, royal burgh, and town, on river Dee, at its influx into Kirkcudbright Bay, 30 miles SW. of Dumfries by rail, pop. 2386; P.O., T.O. Market day, *Friday*. Kirkcudbright, long a burgh of regality, was made a royal burgh in 1455. Its antiquities are numerous—vestiges of an ancient castle of the Lords of Galloway, visited by Edward I., James II., Henry VI., and James IV.; the ruins of a castle built (1528) by Sir Thomas Maclellan of Bombie, ancestor of the Lords Kirkcudbright; the site of a monastery of the Grey Friars; and the old Court-house and Jail, a quaint edifice of the 16th century, now partly used as a fire engine station and a volunteer drill hall and armoury. In front of this building is the ancient market cross. Kirkcudbright has almost no mfrs., and its trade is purely local. Its harbour (**Kirkcudbright Bay**) is the most spacious, most accessible, and safest in the S. of Scotland, but owing to the ebb of the tide it is suitable only for small vessels, and the commerce is confined to the coast. On Little Ross island, at the mouth of the bay, is a lighthouse 65 ft. high, 175 ft. above high water, with flashing light (Little Ross) seen 18 miles; there is a lifeboat sta. Kirkcudbright is one of the Dumfries District of Parl. Burghs, which returns 1 member.

Kirkcudbrightshire, maritime co. in S. of Scotland; is bounded NW. by Ayrshire, NE. by Dumfriesshire, SE. by the Solway Firth, and SW. by Wigtownshire; greatest length, NW. and SE., 46 miles; greatest breadth, NE. and SW., 31 miles; 899.3 sq. m., or 575,565 ac.; civ. co., pop. 37,353, or 44 persons to each sq. m.; admin. co., pop. 36,573; the parliamentary constituency contains 5810 electors. Kirkcudbrightshire is also known as the "Stewartry of Kirkcudbright" and "East Galloway." The coast line, which extends, in semicircular form, from the head of Wigtown Bay to the mouth of the Nith, a distance of 45 miles, is in general bold and precipitous, but is broken by the estuaries of the Nith, the Urr, the Dee, the Fleet, and the Cree, which form natural harbours, the principal seaports being Kirkcudbright, Gatehouse-of-Fleet, and Creetown. The county is served by the G. & SW. R. and Portpatrick and Wigtownshire Jt. Ry. In the NW. the co. is mountainous, with deep glens, and numerous small lochs; in the SE.—except in the extreme SE. corner—it is for the most part level but undulating. The chief heights include Mount Merrick, 2764 ft., Corserine, 2668 ft., Carlin's Cairn, 2650 ft., &c. The county is noted for the quality of its honey. Most of the soil in the higher regions is moorland and marsh; in the lower it is better suited for grass and green crops than for grain; great attention is paid to the rearing of cattle and sheep, the former including the well-known polled Galloway breed, and the latter Southdowns and Cheviots. (For agricultural statistics, see APPENDIX.) Granite is quarried, and lead, iron, and copper exist, but are little worked. Deep-sea fishing is carried on in the Solway Firth, and salmon-fishing at the mouths of the rivers, especially the Dee and the Urr. The co. contains 28 pars., the parliamentary and royal burgh of Kirkcudbright (part of the Dumfries Burghs), the royal burgh of New Galloway, and the police burghs of Castle Douglas, Dalbeattie, Gatehouse, and Maxwelltown. Kirkcudbrightshire returns 1 member to Parliament.

Kirkcudbright-Innertig, former name of Ballantrae par., Ayrshire.

Kirkdale.—par. and ry. sta., L. & Y. R., SW. Lancashire, on N. side and wholly within the bor. of Liverpool; 921 ac., pop. 69,386; P.O., T.O.—**2. Kirkdale,** eccl. dist., North-Riding Yorkshire, on river Bran, 8 miles NW. of Pickering; pop. 984; the ancient church has a Saxon sundial of the time of Edward the Confessor; in **Kirkdale Cave** (300 ft. long, discovered in 1821), great quantities of fossils have been found.

Kirkdale Division, The, parliamentary division of Liverpool; pop. 81,915.

Kirkdale House, pl. with burial-ground, Kirkcudbright, on Wigtown Bay, 5½ miles SE. of Creetown; **K. House,** with 365 windows, was destroyed by fire in 1893.

Kirkden, par., Forfarshire, 6 miles NW. of Arbroath; 5405 ac., pop. 1491.

Kirkennan House, Kirkcudbright, on Urr Water, 3 miles S. of Dalbeattie.

Kirkfieldbank, or **Kirkland,** *q.s.* par. and vil., with bridge over river Clyde, in co. and 1 m. W. of Lanark—par., pop. 1346; vil., pop. 1027; P.O., T.O.; fruit-growing and mining are industries.

Kirkfield House, seat, in co. and 1¾ mile SW. of Lanark.

Kirkforthar Feus, vil., 2½ miles NW. of Markinch, Fife; in vicinity is **Kirkforthar House.**

Kirkgunzeon, par. and vil. with ry. sta., G. & SW. R., Kirkcudbright—par., 11,929 ac., pop. 527; vil., on Kirkgunzeon Lane (or Burn), 10 miles SW. of Dumfries; alt. of ry. sta., 192 ft.; P.O., T.O., at **K. Sta.**

Kirkhall, seat, 1½ mile N. of Ardrossan, Ayrshire.

Kirkham.—urb. dist., market town, and par., with ry. sta., L. & Y. & L. & NW. R., N. Lancashire, 7¾ miles W. of Preston; urb. dist. and par., 857 ac., pop. 3693; P.O., T.O. Market day, *Tuesday*. Kirkham is a well-built town, and is generally regarded as the capital of the Fylde district; it is a seat of petty and special sessions. The grammar school was founded in 1658, and is richly endowed. Cotton and flax are the mfrs. of the town, and there are 3 annual fairs for cattle.—**2. Kirkham,** par. with ry. sta. (**Kirkham Abbey**), N. E. R., East-Riding Yorkshire, on river Derwent, 5½ miles SW. of Malton and 15¾ miles NE. of York; 273 ac., pop. 47; contains the ruins of **Kirkham Abbey** (1121), consisting of the gate, a Norman doorway, the E. end of the choir, and part of the cloisters. **Kirkham Abbey,** seat of Lord Hawkesbury, is in the vicinity.—**3. Kirkham,** hamlet, North-Riding Yorkshire, 8 miles S. of Stokesley.

Kirkham Abbey, ry. sta., N. E. R., N. R. Yorkshire, 6 miles SE. of Malton; P.O., T.O.

Kirkham Gate, pl., 1 mile NW. of Wakefield, S. div. West-Riding Yorkshire; P.O.

Kirkharle, par., Northumberland, on river Wansbeck, 10 miles E. of Bellingham; 2103 ac., pop. 83; P.O., called **Harle**; Lancelot Brown ("Capability Brown," 1715-73), landscape gardener, was a native.

Kirkhaugh, par., Northumberland, in SW. of co., on river South Tyne, 2½ miles NW. of Alston; 6694 ac., pop. 105; has traces of Roman camp occupying 9 ac.

Kirkheaton.—par., Northumberland, at source of river Blyth, 9½ miles NE. of Hexham; 2060 ac., pop. 98.—**2.**

Kirkheaton, urb. dist., town, and par., with ry. sta., L. & NW. R., S. div. W. R. Yorkshire, in valley near river Colne and 2½ miles E. of Huddersfield; urb. dist. and par., 1674 ac., pop. 2492; P.O., T.O.; has some mfrs. of fancy woollen goods and vestings.

Kirkhill.—vil. and seat, Edinburghshire, on the North Esk, in NE. vicinity of Penicuik; pop. 517.—**2. Kirkhill,** par., in co. and 3½ miles NW. of Inverness, on Beauly Firth; 11,385 ac., pop. 1296; P.O., T.O.—**3. Kirkhill,** Lanarkshire, part of CAMBUSLANG: which see. **4. Kirkhill,** seat, Linlithgowshire, NW. of Broxburn.

Kirkhill Castle, seat, near Colmonell, S. Ayrshire.

Kirkhill House, seat, Edinburghshire, on the South Esk, 1½ mile NW. of Gorebridge.

Kirkhill of Kennethmont. See KENNETHMONT.

Kirkholm, isl., in SE. of Sandsting par., Shetland.

Kirkhope, par., Selkirkshire, on Ettrick Water; 22,734 ac., pop. 399; church at Ettrick Bridge, 7 m. SW. of Selkirk.

Kirkhope Law, mt., in co. and 4 m. SE. of Peebles; alt., 1758 ft.

Kirkhouse, ham., 3 m. E. of Brampton, N. Cumberland.

Kirkhouse Green, hamlet, E. div. West-Riding Yorkshire, 8 miles NE. of Doncaster.

Kirkiböll. See TONGUE.

Kirkibost, island, Outer Hebrides, Inverness-shire, off SW. coast of North Uist isl.; pop. 8.

Kirkigarth, loch, ½ m. NW. of Walls, Shetland.

Kirkinch, hamlet, Forfarshire, on W. border of co., 2 m. E. of Meigle.

Kirkinner, par. and vil. with ry. sta., P. & W. Jt. R., E. Wigtownshire, on Wigtown Bay—par., 15,372 ac., pop. 1255; vil., 2¼ miles S. of Wigtown; P.O., T.O.

Kirkinriola, par., E. co. Antrim, on river Braid; 6390 ac., pop. 8256; P.O.; contains Ballymena.

Kirkintilloch, town, police burgh, and par., with ry. sta., N. B. R. (alt., 145 ft.), in detached part of Dumbartonshire—par., 7156 ac., pop. 14,401; town, on Luggie Water, adjacent to its confluence with the Kelvin, and on the Forth and Clyde Canal, 8 m. NE. of Glasgow by rail; pop. 11,681; police burgh, pop. 10,502; P.O., T.O.; part of the Lenzie portion of the town is in Cadder par., Lanarkshire. Kirkintilloch (*Caer-pen-tulach*, "fort at the head of the hill") sprang from a fort on Antoninus' Wall, now represented by a flat oblong mound, at the W. end of the town, called the Peel. Numerous Roman remains have been found, including a legionary stone, preserved in the Hunterian Museum of Glasgow University. Kirkintilloch was made a burgh of barony in 1170; it became a burgh under the Police Act in 1871. Among its industrial establishments are chemical works, iron foundries, steam saw-mills, and a power-loom factory. There are collieries and iron ore mines.

Kirkistown, ruined castle, 5 miles NE. of Portaferry, E. co. Down.

Kirkland.—seat, 1 m. S. of Bodmin, Cornwall.—**2. Kirkland,** hamlet, Cumberland, 7 miles N. of Cockermouth. See BLENNERHASSET AND KIRKLAND.—**3. Kirkland,** par., 1¼ mile SW. of Garstang, N. Lancashire, on river Wye; 975 ac., pop. 274; contains the seat of **Kirkland Hall.**—**4. Kirkland,** par., Westmorland, wholly within Kendal bor.; 22 ac., pop. 1125; P.O., T.O.

Kirkland.—vil. with flax-spinning mills, Fife, on river Leven, 1 mile W. of Leven; pop. 361.—**2. Kirkland,** hamlet, in co. and 1¼ mile SE. of Kirkcudbright.—**3. Kirkland,** vil. with ry. sta., Cairn Valley Branch of G. & SW. R., W. Dumfriesshire, 2 m. E. of Moniaive; P.O. The sta. is ½ mile SSE. of the village.—**4. Kirkland,** Lanarkshire. See KIRKFIELDBANK.

Kirkland and Blencarn, par., Cumberland, 8 miles NE. of Penrith; 4064 ac., pop. 169.

Kirkland Hill, NW. Dumfriesshire, 2½ m. N. of Kirkconnel; alt., 1670 ft.

Kirklands, seat, on Ale Water, Roxburghshire, ¾ m. NW. of Ancrum.

Kirkleatham, par. and vil., North-Riding Yorkshire, 4 m. N. of Guisborough; 3538 ac., pop. 548; contains **Kirk Leatham Hall,** seat.

Kirklee, ry. sta., C. R., in NW. of Glasgow; here a handsome bridge spans the river Kelvin.

Kirklees, vil., S. div. West-Riding Yorkshire, on river Calder, 4 miles NE. of Huddersfield; has remains of a Cistercian nunnery (1155), in which Robin Hood is said to have died (1247); in vicinity of vil. is the seat of **K. Hall.**

Kirklevington Grange, seat, 2½ miles SE. of Yarm, N. R. Yorkshire.

Kirkley.—coast par. and vil., E. Suffolk, in NE. of co., in mun. bor. of Lowestoft; 547 ac., pop. 6465; the inhabitants are largely employed in sea-fishing.—**2. Kirkley,** par., Northumberland, on river Blyth, 6½ miles SW. of Morpeth; 1863 ac., pop. 117. **K. Hall** is a seat.

Kirklington, par. and vil. with ry. sta. (**Kirklington and Edingley**), M. R., Notts, on river Greet, 2½ miles NW. of Southwell; 1989 ac., pop. 182; P.O., T.O.; in vicinity of vil. is the seat of **Kirklington Hall.**

Kirklington cum Upsland, urb. dist., par., and vil., N. R. Yorkshire—urb. dist. and par., 1987 ac., pop. 255; vil., 6½ miles SE. of Bedale; P.O., T.O. **K. Hall** is a seat.

Kirklinton, Middle, par., 4 miles SE. of Longtown, Cumberland; 3044 ac., pop. 329; P.O., T.O., called **Kirklinton. Kirk Linton Hall** is a seat.

Kirkliston, vil. with ry. sta., N. B. R., Linlithgowshire, and par., partly also in Edinburghshire—par., 8010 ac., pop. 3904; vil., on river Almond, 10 miles W. of Edinburgh by rail; pop. 1023; P.O., T.O.; has a distillery. Kirkliston was anciently called Temple Liston, its church having once belonged to the Knights Templars; the church is a very ancient building, and contains the old burying-vault of the Stairs. The Almond is here crossed by a footbridge and by a railway viaduct of 36 arches.

Kirkmabreck, par., Kirkcudbright, on Wigtown Bay; 23,249 ac., pop. 1859; contains Creetown; **K. Granite Quarries** are 1½ mile SE. of Creetown; Dr. Thomas Brown (1778–1820), the philosopher, was a native.

Kirkmadrine.—ancient par., now in Sorbie par., SE. Wigtownshire; its churchyard and ruined church are 1 mile N. of Garlieston.—**2. Kirkmadrine,** ruined chapel, SW. Wigtownshire, 2 miles SW. of Sandhead; the gate-posts of the churchyard are 2 sculptured stones.

Kirkmahoe, par. and vil., Dumfriesshire, on r. Nith—par., 12,568 ac., pop. 1106; vil., 4 m. N. of Dumfries; P.O.

Kirkmaiden.—par., Wigtownshire; 13,675 ac., pop. 1943; includes the Mull of Galloway, the most southern point of Scotland; the church (1638) is 1 mile W. of Drummore.—**2. Kirkmaiden,** ancient par., now in Glasserton par., SE. Wigtownshire; Kirkmaiden Kirk, now roofless, is on Monreith Bay, 8 m. NW. of Burrow Head.

Kirkmay, seat, in par., and W. vicinity of Crail, Fife.

Kirkmichael, vil., Isle of Man. See MICHAEL.

Kirkmichael.—par. and vil., Ayrshire—par., 15,930 ac., pop. 1798; vil., on Dyrock Burn, 3 miles E. of Maybole; pop. 311; P.O., T.O.; in S. vicinity of vil. is **Kirkmichael House,** seat.—**2. Kirkmichael,** par., in S. of Banffshire, on river Avon; 75,750 ac., pop. 1035; the church is 4 miles NW. of Tomintoul.—**3. Kirkmichael,** par., in co. and 9 m. NE. of Dumfries; 17,023 ac., pop. 748; 1½ mile SE. of church is **Kirkmichael House,** seat.—**4. Kirkmichael,** par. and vil., NE. Perthshire—par., 61,818 ac., pop. 920; vil., on Ardle Water, 13 miles NW. of Blairgowrie; P.O., T.O.—**5. Kirkmichael,** par., E. Ross and Cromarty. See RESOLIS.

Kirkmuirhill, mining vil., Lanarkshire, 5½ miles SE. of Larkhall; pop. 495; P.O., T.O.

Kirkness House, seat, Kinross-shire, near SE. end of Loch Leven, 4 m. N. of Lochgelly.

Kirknewton, par. and ry. sta., N. E. R., N. Northumberland, on river Glen, 5 miles NW. of Wooler; 2028 ac., pop. 67; P.O.

Kirknewton and East Calder, par. and vil. (**Kirknewton**), W. Edinburghshire—9380 ac., pop. 3221; vil., ½ mile SE. of Midcalder sta.; pop. 361; P.O., T.O.

Kirkney Water, NW. Aberdeenshire; flows NE. to the Bogie near Gartly.

Kirkoswald, par. and vil. with ry. sta. (**Lazonby and Kirkoswald**), M. R., Cumberland, in NE. of co.—par., 5739 ac., pop. 560; vil., 8 miles NE. of Penrith and 15½ miles SE. of Carlisle by rail; P.O., T.O.; the remains of **Kirkoswald Castle** stand on an eminence near the vil.; in vicinity is **Kirkoswald House,** seat.

Kirkoswald, coast par. and vil., Carrick dist., Ayrshire—par., 14,849 ac., pop. 1579; vil., 4 miles SW. of Maybole; P.O., T.O.; figures in the early history of the poet Burns, whose "Tam o' Shanter" and "Souter Johnnie" (Douglas Graham and John Davidson) are buried in the churchyard.

Kirkpatrick, ry. sta., C. R., 7 miles SE. of Ecclefechan, SE. Dumfriesshire. See KIRKPATRICK FLEMING.

Kirkpatrick Durham, par. and vil., NE. Kirkcudbright, on Urr Water—par., 18,249 ac., pop. 959; vil., 5 miles NE. of Castle-Douglas, pop. 328; P.O., T.O.

Kirkpatrick Fleming, par. and vil. with ry. sta. (**Kirkpatrick**), C. R., Dumfriesshire—par., 11,362 ac., pop.

1466; vil., on Kirtle Water, 7 miles SE. of Ecclefechan; P.O., T.O.; in the vicinity is **Kirkpatrick House.**

Kirkpatrick Irongray, par. with ry. sta. (**Irongray**), Cairn Valley branch of G. & SW. R., NE. Kirkcudbright; 13,655 ac., pop. 701; the church is on Cluden Water, 4½ miles NW. of Dumfries; in the churchyard of Irongray is a monument to Helen Walker, the Jeanie Deans of Scott's "Heart of Midlothian."

Kirkpatrick Juxta, par., N. Dumfriesshire; 22,365 ac., pop. 980; the church is 1 mile SE. of Beattock sta.

Kirksanton.—ham., on coast of Cumberland, 6 m. SE. of Bootle.—**2. Kirksanton,** Isle of Man. See ST. ANNE.

Kirkside House, S. Kincardineshire, 1¾ mile SW. of Lauriston sta.

Kirkstall, eccl. dist. with ry. sta., M. R., Leeds par., E. div. West-Riding Yorkshire, in NW. of Leeds bor.; pop. 4623; P.O., T.O.; the station is 3 miles NW. of Wellington Street Station, Leeds; the ruins of **Kirkstall Abbey** (founded first at Barnoldswick in 1147, and removed to Kirkstall in 1152) are preserved from further decay; **Kirkstall Grange** and **Kirkstall Hall** are seats.

Kirkstall Forge, ry. sta., M. R., E. div. West-Riding Yorkshire, 4½ miles NW. of Wellington Street Station, Leeds; the **Kirkstall Forge Iron Works** are noted for excellence of mfrs.

Kirkstead, par. and ry. sta., G. N. R., Lincolnshire, on river Witham, 7½ m. SW. of Horncastle; 1446 ac., pop. 109; P.O.

Kirkstead Burn, stream, Selkirkshire; rises on Black Law, and flows 4 m. SE. to the foot of St. Mary's Loch.

Kirkstone Pass, rocky mountain pass in W. of Westmorland, 3½ miles NE. of Ambleside; at the top of the pass (1500 ft.) is an inn called the "Traveller's Rest," erroneously supposed to be the highest inhabited house in England.

Kirkstyle.—hamlet, E. Dumfriesshire, on Ewes Water, 4 m. N. of Langholm.—**2. Kirkstyle,** a former burgh of barony, Lanarksh., now represented by the town of Carluke.

Kirkthorpe, hamlet, S. div. West-Riding Yorkshire, on river Calder, 2 m. E. of Wakefield; in vicinity is the seat of **Kirkthorpe Hall.**

Kirkthwaite.—hamlet, 4½ m. E. of Wigton, Cumberland.—**2. Kirkthwaite,** vil., 9 miles SE. of Sedbergh, N. div. West-Riding Yorkshire.

Kirkton, par., Notts. See KIRTON.

Kirkton, the name of numerous villages in Scotland where there is or has been a parish church; the name is either used alone, or is coupled with the name of the parish.

Kirkton Burn, stream, Renfrewshire; rises on S. border of co., and flows 4½ m. NE. to the Levern at Barrhead.

Kirkton (or **Campsie**) **Glen,** Campsie par., Stirlingshire. See CAMPSIE.

Kirkton of *——.

Kirktonhill.—vil., E. Dumfriesshire, on river Esk, 6 m. NW. of Langholm.—**2. Kirktonhill,** seat, S. Kincardineshire, 4 m. SW. of Laurencekirk.

Kirkurk, par., W. Peeblesshire; 5705 ac., pop. 293; the church is 3 m. SE. of Dolphinton.

Kirkville House, in co. and 8½ m. N. of Aberdeen.

Kirkwall ("church bay"), parl., royal, and mun. burgh, seaport, and co. town of Orkney, Mainland, at head of Kirkwall Bay, 51 m. N. of Wick, which is 742½ m. NW. of London by rail—parl. burgh, pop. 3660; royal burgh, pop. 2247; mun. and town, pop. 3711; P.O., T.O. The cathedral of Kirkwall (1137), dedicated to St. Magnus, the patron saint of Orkney, is one of the three old cathedrals of Scotland that remain in nearly perfect condition. The choir is used as the parish church. Adjoining the cathedral are the remains of the bishop's palace, where Haco, King of Norway, died in 1263, and the ruins of the earl's palace (about 1600), the hall of which figures in Scott's "Pirate." The last remains of the old royal Castle of Kirkwall, a fortress of great strength and antiquity, were removed in 1865. To the E. of the harbour are the remains of a fort erected by Cromwell. Kirkwall has steam communication with Lerwick, and with Leith, by Wick and Aberdeen. The harbour, which has been much improved, is secure and commodious, and the trade, foreign and coasting, is considerable. Here much fish is landed in order that it may be sent on to the southern markets. (For shipping statistics, see APPENDIX.) There is a good golf course and clubhouse. On the new pier head is a fixed light 26 ft. above high water, visible 10 miles. Kirkwall was made a royal burgh by James III. in 1486. It is the seat of the higher law courts of Orkney, is one of the Wick District of Parliamentary Burghs which returns 1 member.

Kirkwall and St. Ola, par., Mainland, Orkney; 11,088 ac., pop. 4522; contains Kirkwall.

Kirkwhelpington, par. and vil., Northumberland—par., 2863 ac., pop. 197; vil., on cliff above river Wansbeck, 12½ m. W. of Morpeth; P.O., T.O.

Kirkwood Colliery, or **Braehead,** mining vil., Lanarkshire, 2 miles SW. of Coatbridge.

Kirkwood House, Dumfriesshire, near river Annan, 5 miles S. of Lockerbie.

Kirmington, par. and vil., Lincolnshire, 7 miles N. of Caistor; 1904 ac., pop. 420; P.O., T.O.; the **Vale of Kirmington** is well known for its fertility.

Kirmond le Mire, par., Lincolnshire, on the Wolds, 5½ miles NE. of Market Rasen; 1120 ac., pop. 99.

Kirn, *quoad sacra* par., and watering-place with pier at which the Clyde steamers call regularly, Argyllshire, on W. side of Firth of Clyde—par., pop. 1407; P.O., T.O.; the vil. is a N. prolongation of DUNOON; which see.

Kirnan, in vicinity of Kilmichael vil., Argyllshire; was the home of the ancestors of Thomas Campbell (1777–1844), the poet, and the subject of his "Scene in Argyllshire."

Kirouchtree. See KIRROUGHTRIE.

Kirriemuir, market town (police burgh) and par. with ry. sta., C. R., (alt., 358 ft.), Forfarshire—par., 14,998 ac., pop. 5902; town, on Gairie Burn, 5 miles by road and 8½ by rail NW. of Forfar, pop. 4096; P.O., T.O. Market day, *Friday.* There are public schools and a public park. The town was a burgh of barony-under the Earl of Home; in 1875 it became a burgh under the Police Act. The leading industry is the weaving of brown linen. J. M. Barrie, novelist, is a native.

Kirrtereoch, hill, 5 m. SW. of Loch Doon, on borders of Ayrshire and Kirkcudbrightshire; alt., 2562 ft.

Kirroughtrie, seat, W. Kirkcudbrightshire, 1 mile NE. of Newton-Stewart.

Kirstead.—par. and vil., Norfolk, 4 miles W. of Loddon; par., 1034 ac., pop. 195.—**2. Kirstead,** hamlet, Staffordshire, 5 miles S. of Longnor.

Kirtle, *quoad sacra* par., Annan, Kirkpatrick-Fleming and Middlebie par., Dumfries; pop. 1289.

Kirtle Water, SE. Dumfriesshire; is formed by two headstreams in N. of Middlebie par., and flows 16 m. SE. to the Solway Firth at Kirtlefoot, 2 m. SW. of Gretna Green.

Kirtlebridge, vil. with ry. sta., C. R. (alt., 207 ft.), SE. Dumfriesshire, on Kirtle Water, 3 miles SE. of Ecclefechan; P.O., T.O.; Kirtle Water is here crossed by a railway viaduct of 9 arches each 36 ft. in span.

Kirtlefoot. See KIRTLE WATER.

Kirtling, par. and vil., Cambridgeshire, in SE. of co., 5 miles SE. of Newmarket; 3126 ac., pop. 616; P.O., T.O.; in vicinity of vil. is **K. Tower,** a seat of Lord North.

Kirtlington, par. and vil. with ry. sta. (**Bletchington**), G. W. R., in co. and 7 miles N. of Oxford; 3582 ac., pop. 594; P.O.; contains the seat of **K. Park.**

Kirtomy, hamlet, N. Sutherlandshire, at mouth of Kirtomy Burn, 3 miles NE. of Bettyhill of Farr.

Kirton.—par. and vil., with ry. sta., G. N. R., Lincolnshire, 4 miles SW. of Boston; par., 9388 ac., pop. 2236; P.O., T.O.; the par contains the hamlets of **Kirton End, Kirton Holme** (P.O.), **Kirton Fen,** and **Kirton Mere;** in vicinity of vil. is the seat of **Kirton House.**—**2. Kirton,** par. and vil., Notts, 4 miles SW. of Tuxford ry. sta.; 998 ac., pop. 123.—**3. Kirton,** par. and vil., E. Suffolk, in SE. of co., 8 miles SE. of Ipswich; 1854 ac., pop. 515; P.O.; in vicinity of vil. is the seat of **Kirton Hall.**

Kirton in Lindsey, or **Kirton Lindsey,** market town and par. with ry. sta. (**Kirton Lindsey**), G. C. R., in NW. of Lincolnshire, on eminence, 6½ miles SW. of Brigg; par., 4690 ac., pop. 1585; P.O., T.O., called **Kirton Lindsey.** Market day, *Friday.* Kirton is an ancient place, and has an endowed grammar school founded in the time of Queen Elizabeth. The weekly market is for corn; there are also important cattle markets and large fairs. Kirton has corn mills, brick works, lime kilns, and an iron foundry.

Kish Bank, sandbank, 6 miles from the coast of cos. Dublin and Wicklow; is 6 miles long by 1 mile broad; 1½ m. NE. of N. end of bank is **Kish Light Vessel,** with revolving light 38 ft. above high water, and seen 10 m.

Kisdon, mt., N. R. Yorkshire, in Swaledale, 1 m. NW. of Muker; alt., 1636 ft.

Kisdon Force, fall on river Swale, N. R. Yorkshire, 2 m. N. of Muker.

* For names preceded by *Kirkton of,* see principal name.

Kishkeam.—vil., NW. border co. Cork, 8 miles SW. of Newmarket; pop. 124; P.O., called **Kiskeam.**—**2. Kishkeam,** riv., affl. of riv. Feale, 12 m. NW. of Newmarket, partly forming the boundary between cos. Cork and Kerry.

Kishkorran, or **Keishcorran,** hill, 3 miles SE. of Ballymote, co. Sligo; alt., 1183 ft.

Kishorn, or **Courthill,** hamlet, SW. Ross and Cromarty, on **Loch Kishorn,** at mouth of river **Kishorn,** 5 miles W. of Lochcarron; P.O.; at the mouth of the loch is **Kishorn Island.**

Kiskin, seat, 1½ mile SW. of Bootle, SW. Cumberland.

Kislingbury, par. and vil., on river Nen, in co. and 3 miles W. of Northampton; 1844 ac., pop. 649; P.O.

Kismull Castle, on rock off coast of Barra island, Outer Hebrides; was long the stronghold of the Macneils of Barra, and is one of the most picturesque ruins in the Western Islands; it stands on a small rock in Castle Bay on the S. coast of the islands, and is tolerably entire.

Kit Green, ham., 3 m. W. of Wigan, Lancashire; P.O.

Kit Hills, Cornwall. See HINGSTON DOWN.

Kitchenroyd, ham., W. R. Yorkshire, 8 miles NW. of Barnsley.

Kitcombe House, seat, 3½ miles S. of Alton, Hants.

Kite Hill, seat, Isle of Wight, 3 miles W. of Ryde.

Kitley, seat, on r. Yealm, Devon, 2 m. S. of Plymton Earls.

Kitnor (Somerset), or CULBONE: which see.

Kitroyd, hamlet, S. div. West-Riding Yorkshire, 4½ miles SE. of Barnsley.

Kits Cotty House, cromlech, Kent, 3½ m. NW. of Maidstone; consists of 3 upright blocks of sandstone and a covering stone; there are similar relics in the immediate neighbourhood.

Kits Steps, series of fine cascades, on river Lyd, Devon, in vicinity of Lydford, and 7 miles NE. of Tavistock.

Kitswall, hamlet, in par. and near Dunster, Somerset.

Kitterland, rock, off SW. of Isle of Man, in Calf Sound, between Calf of Man and the mainland.

Kitter's Green, hamlet, Herts, 4 miles SE. of Hemel Hempstead.

Kittisford, par. and vil., Somerset, in SW. of co., on river Tone and Western Canal, 4 miles NW. of Wellington; 966 ac., pop. 91.

Kittleholmbridge, hamlet, Dumfriesshire, 3 miles SSW. of Lockerbie; P.O., T.O., called **Kettleholm.**

Kittockside, vil., Lanarkshire, on the Kittock (affluent of the White Cart), 2½ miles SE. of Busby.

Kitts Fall, cascade, on river Lyd, Devon, 1½ mile SW. of Lydford Bridge.

Kittybrewster, NW. sub. of Aberdeen and ry. sta., G. N. S. R.; P.O., T.O.

Kiverknoll, ham., S. Herefordshire, 1 mile NW. of Much Dewchurch.

Kiverley, hamlet, Devon, 4½ miles SE. of Torrington.

Kiveton Park, vil. with ry sta., G. C. R., S. div. West-Riding Yorkshire, 10¼ miles SE. of Sheffield; P.O., T.O.; and P.O. at **Kiveton Park Colliery.**

Klett (A'Chleit) Island, SW. Sutherland, 4 miles SW. of Lochinver.

Knackersknowle, vil., Devon, 2 miles N. of Plymouth. See also CROWN HILL.

Knaik Water, Perthshire; flows 9 m. SE. past Braco to Allan Water at Greenloaning sta.

Knaith, par. and vil., Lincolnshire, in NW. of co., 3 miles SE. of Gainsborough; 1369 ac., pop. 91; contains the seat of **Knaith Hall.** Thomas Sutton, founder of the Charterhouse in 1611, was a native.

Knap Castle, Sussex. See KNEPP.

Knap Hill, vil., Surrey, 2½ miles W. of Woking; P.O., T.O.

Knap Point, headland, on W. coast of Knapdale, Argyllshire, between Loch Killisport and Loch Swin.

Knap of Trowiegien, hill, Hoy island, Orkney; alt., 1308 ft.

Knapdale, dist., Argyllshire; is bounded N. by the Crinan Canal, which separates it from Lorne, and S. by East Loch Tarbert and West Loch Tarbert, which separate it from Kintyre.

Knapdale, North, par., Knapdale, Argyllshire; 26,286 ac., pop. 768; includes the islands of Danna and Ulva, and contains Port Crinan, at NW. end of Crinan Canal.

Knapdale, South, par., Knapdale, Argyllshire, 73,850 ac., pop., 2784; contains Ardrishaig, at SE. end of Crinan Canal.

Knapp Hill, ham., Hants, 3¾ m. NNE. of Romsey.

Knappagh, ham., 3¼ m. S. of Westport, S. co. Mayo; P.O.

Knappagh House, seat, NW. co. Armagh, 2½ m. NE. of Killylea.

Knappoge House, seat, S. co. Longford, 1¾ m. N. of Ballymahon.

Knapthorpe, hamlet, Notts, 3 miles NE. of Southwell.

Knaptoft, par., Leicestershire, 7 miles NE. of Lutterworth; 1420 ac., pop. 46; has a mineral spring.

Knapton.—par., vil., and ry. sta. (**Paston and Knapton**), M. & G. N. Jt. R., Norfolk, in NE. of co., 3 miles N. of North Walsham, and 19½ miles NE. of Norwich by rail; 1490 ac., pop. 364; P.O.; contains the seats of **Knapton Hall** and **Knapton Grove.**—**2. Knapton,** par. with ry. sta., N. E. R., East-Riding Yorkshire, on river Derwent, 7¼ miles NE. of Malton; 2892 ac., pop. 217; P.O.; contains the seat of **Knapton House.**—**3. Knapton,** par., N. div. W. R. Yorkshire, 3 miles W. of York, 872 ac., pop. 102.

Knapton, seat, S. Queen's co., 2½ m. SW. of Abbeyleix.

Knapwell, par., Cambridgeshire, in SW. of co., 3½ miles NE. of Caxton; 1236 ac., pop. 147.

Knaresborough, urb. dist., market town, and par., with ry. sta., N. E. R., E. div. W. R. Yorkshire, on summit of a hill on river Nidd, 17 miles NW. of York and 3½ m. NE. of Harrogate; urb. dist. and par., 478 ac., pop. 4979; P.O., T.O. Market day, *Wednesday.* Linen mfr. forms the chief trade of Knaresborough; amongst its products are sheetings, towellings, diapers, &c. The town was anciently surrounded by a deep moat or a dyke. There is a promenade along the river, where is the "dropping well," with powerful petrifying qualities; here Mother Shipton is said to have been born. John Metcalfe (Blind Jack), a noted road engineer, was born at K. The keep of the castle (Edward III.) is in fair preservation and contains a chest that belonged to the Conqueror. St. Robert's chapel is hollowed out of a limestone cliff, and St. Robert's cave (1½ m. E.) is where the body of Eugene Aram's victim was concealed. K. returned 1 member to Parliament until 1885.

Knaresborough Outer, par., E. div. W. R. Yorkshire, and adjoining the above par.; 2671 ac., pop. 666.

Knaresdale, par. and vil., Northumberland, in SW. of co., on river South Tyne, 7 m. SW. of Haltwhistle; 15,589 ac., pop. 332.

Knaven, pl., Aberdeenshire, 3½ m. SW. of Maud Jun.

Knavinstown, par., in co. and 3 m. NW. of Kildare, on Grand Canal; 618 ac., pop. 33.

Knayton with Brawith, par. and vil., North-Riding Yorkshire, 4 m. NE. of Thirsk; 1909 ac., pop. 295; P.O., called **Knayton.**

Kneasden, hamlet, N. div. West-Riding Yorkshire, 7 m. NW. of Settle.

Knebworth, par. and vil. with ry. sta., G. N. R., Herts, 3¼ m. SE. of Stevenage and 25 m. N. of London by rail; 2678 ac., pop. 522; P.O.; and P.O., T.O., at sta., called **K. Station. K. House** is the seat of the Earl of Lytton.

Knedlington, par. and vil., East-Riding Yorkshire, on river Ouse, 1 mile SW. of Howden; 558 ac., pop. 100; in vicinity is the seat of **Knedlington Manor.**

Kneesall, par. and vil., Notts, 6 m. W. of Carlton ry sta.; par., 2311 ac., pop. 250; P.O.

Kneeset, Great and **Little,** 2 hills, Dartmoor, Devon, 6½ m. S. of Okehampton; alt., 1864 ft., and 1694 ft.

Kneesworth, par. and vil., Cambridgeshire, 2 m. NW. of Royston; 880 ac., pop. 92; P.O.; contains **K. House.**

Kneeton, or **Kneveton.**—par. and vil., Notts, on river Trent, 5 m. N. of Bingham; 983 ac., pop. 113.—**2. Kneeton,** pl., N. R. Yorkshire, 1 mile NW. of Middleton Tyas.

Kneller Hall, 1 mile SE. of Hounslow, Middlesex; was once the seat of the Knellers and Calverts, and is now a military music school.

Knells, The, seat, Cumberland, 1 mile W. of Carlisle.

Knelston, par. and vil., Gower, Glamorgan, 14 m. SW. of Swansea; 548 ac., pop. 73.

Knenhall, hamlet, 3 m. NE. of Stone, Staffordshire.

Knepp Castle, seat, Sussex, 6½ m. S. of Horsham; stands on an eminence in a fine park; the mansion was destroyed by fire in January 1904; in vicinity are the ruins of an ancient castle, once the seat of the Braose family.

Knettishall, par., Suffolk, in N. of co., on river Little Ouse, 7 m. SE. of Thetford; 1059 ac., pop. 59.

Kneveton, par., Notts. See KNEETON.

Knigh, par., N. co. Tipperary, 3 miles NW. of Nenagh; 4514 ac., pop. 395.

Knight Stainforth, hamlet, N. div. West-Riding Yorkshire, 2 m. N. of Settle.

Knight Thorpe, par., Leicestershire, in Loughborough urb. dist.; 419 ac., pop. 126.

Knightcot, hamlet, Somerset, 4 m. NW. of Axbridge.

Knightcote, vil., Warwickshire, 5 m. NE. of Kineton.

Knightley, hamlet, in co. and 6½ m. SW. of Stafford; in vicinity is **Knightley Grange,** seat.

Knighton.—market town, urb. dist., and par., with ry. sta., L. & NW. R., Radnorshire, on river Teme, 6 m. N. of Presteigne and 12½ m. SW. of Craven Arms ry. sta.; urb. dist. and par, 3664 ac., pop. 2139; P.O., T.O. Market day, *Thursday.* Knighton is beautifully situated amid an undulating and finely wooded country. Offa's Dyke is close beside the town, and Caer Caradoc is about 3 m. distant. The mfrs. are unimportant.—**2. Knighton,** ham., Berks, 7½ m. W. of Wantage.—**3. Knighton,** vil., Devon, 5 m. NW. of Newton Abbot. See CHUDLEIGH KNIGHTON.—**4. Knighton,** vil., Devon, 4 m. SE. of Plymouth; P.O., T.O.—**5. Knighton,** vil., Dorset, 2 m. NW. of Wimborne; numerous barrows are situated on a large down in the vicinity.—**6. Knighton,** hamlet, Dorset, 2 m. NW. of Blandford. **K. House** is a seat.—**7. Knighton,** hamlet, Dorset, 3 m. SW. of Sherborne.—**8. Knighton,** eccl. dist., St. Margaret Leicester par., in co. and 2 miles SE. of Leicester; pop. 11,445.—**9. Knighton,** hamlet, Somerset, 7½ miles NW. of Bridgwater.—**10. Knighton,** hamlet, Staffordshire, on Birmingham and Liverpool Canal, 5½ m. SW. of Eccleshall. **K. Hall** is a seat.—**11. Knighton,** vil., W. Staffordshire, 5½ m. NE. of Market Drayton; P.O.—**12. Knighton,** ham., Wilts, 5 m. SW. of Wilton.

Knighton, East, vil., Dorset, 7½ miles SW. of Wareham.

Knighton, West, par., Dorset, 4 miles SE. of Dorchester; 2225 ac., pop. 331.

Knighton Grange, seat, 4½ miles E. of Chichester, W. Sussex.

Knighton House, ruined mansion, 4 m. E. of Newport, Isle of Wight.

Knighton Sutton, ham., N. Somerset, 6½ m. S. of Bristol.

Knighton upon Teme, par., Worcestershire, 13 m. SW. of Kidderminster; 2593 ac., pop. 536.

Knights Enham, par. and eccl. dist., Hants, 2 m. NW. of Andover—794 ac., pop. 173; eccl. dist. (K. E. with Smannell) extending into Andover par., pop. 551; P.O., T.O., called **Enham. E. Place** is a seat.

Knights Hole, limestone cavern, Durham, 4 miles SW. of Easington.

Knight's Mountain, N. co. Kerry; highest point of Glanaruddery Mts.; alt., 1097 ft.

Knights Place, hamlet, Kent, 3 m. NW. of Rochester.

Knightsbridge, dist., St. George Hanover Square and St. Margaret and St. John Westminster pars., in W. co. of London; pop. 7724; here are cavalry barracks overlooking Hyde Park, and close to them is Tattersall's, the well-known auction yard for horses. There are numerous fine squares and houses in the vicinity of the Park.

Knightsbrook, seat, 2 m. S. of Trim, S. co. Meath.

Knightsford Bridge, pl., Worcestershire, on river Teme, 5½ miles E. of Bromyard; is a favourite resort of anglers and holiday makers.

Knightshayes Court, seat, 1½ mile of Tiverton, Devon.

Knightslow Cross, ancient cross, 6 miles N. of Coventry, Warwickshire.

Knightstone, vil., Devon, 6½ m. NW. of Crediton.

Knightstown.—vil., Valencia island, W. co. Kerry, on Valencia Harbour; pop. 324. The vil. takes its name from the Knight of Kerry, who has his seat in the vicinity. Overlooking the harbour is the office of the Anglo-American Telegraph Company. There are slate works in the neighbourhood.—**2. Knightstown,** seat of the De Bathe family, 2½ m. from Duleek, E. co. Meath.—**3. Knightstown,** seat, N. Queen's co., 2¾ m. E. of Mountmellick.

Knightswood Rows, mining vil., on borders of Dumbartonshire and Lanarkshire, 1½ m. W. of Maryhill; pop. 503. Here is K. Hospital.

Knightwick, par., vil., and ry. sta., G. W. R., on river Teme, in co. and 8½ m. W. of Worcester; 857 ac., pop. 168; P.O., T.O.

Knill, par., Herefordshire, in NW. of co., on river Lugg, 4 m. NW. of Kington; 819 ac., pop. 43; contains the seat of **Knill Court.**

Knipe, hamlet, Westmorland, on river Lowther, 4 miles NW. of Shap; in vicinity is **K. Scar.** K. was the birthplace of Edmund Gibson (1669-1748), archæologist.

Knipe, The, hill, 3 miles SE. of New Cumnock, E. Ayrshire; alt., 1885 ft.

Knipton, par. and vil., Leicestershire, in NE. of co., on river Devon, 7 m. SW. of Grantham; 1271 ac., pop. 331; contains the seat of **Knipton Lodge**; P.O., T.O.; the reservoir (90 ac.) of the Grantham Canal is situated here.

Knitsley, par. with ry. sta., N. E. R., and 3 m. NW. of Lanchester, Durham; 2201 ac., pop. 827; alt., of ry. sta., 600 ft.

Kniveton, par. and vil., Derbyshire, 3 miles NE. of Ashbourne; 2077 ac., pop. 266; P.O.

Knock,* hamlet, Westmorland, 5 miles N. of Appleby.

Knock.—ham. and ry. sta., G. N. S. R., in co. and 12½ miles SW. of Banff; 1½ mile NW. is **Knock Hill**; alt., 1409 ft.—**2. Knock,** vil., Dumfriesshire, on river Esk, opposite Kirktonhill and 6½ miles NW. of Langholm.—**3. Knock** (or **Eye** or **Uie**), *quoad sacra* par., Stornoway par., Ross and Cromarty; pop. 3948; comprises Eye peninsula, on E. side of Lewis island, and contains **Swordle and Knock,** vil., 5 miles SE. of Stornoway.—**4. Knock,** the name of numerous hills in Scotland; the name is either used alone, or is coupled with another name.

Knock.—vil., S. co. Clare, on Clonderalaw Bay, 6 miles E. of Kilrush; pop. 92; P.O., T.O.—**2. Knock,** par. and vil., E. co. Mayo, 6 miles NE. of Claremorris; 11,703 ac., pop. 2806; P.O.—**3. Knock,** island in Lough Erne, mid. co. Fermanagh; 154 ac., pop. 3.—**4. Knock,** hamlet, 12 m. NW. of Clifden, co. Galway; has a quay and breakwater.—**5. Knock,** hill, 2 miles SE. of Frankford, W. King's co.; alt., 499 ft.—**6. Knock,** par., N. co. Meath, 3 miles SE. of Nobber; 975 ac., pop. 135.—**7. Knock,** 6 miles SE. of Roscrea, N. co. Tipperary; P.O. **8. Knock,** seat, in co. and 2 miles W. of Waterford.—**9. Knock,** ham. and ry. sta., B. & C. D. R., 2¾ miles E. of Belfast, co. Down; P.O., T.O.—**10. Knock,** vil., Gorumna island, Killanin par., SW. co. Galway; pop. 161.

Knock, Inner, sandbank in the Wash, at NE. end of Boston Deeps.

Knock Abbey, seat, co. Louth; post-town, Dundalk.

Knock Castle.—ruin, at the confluence of the Muick and the Dee, Aberdeenshire, 1½ mile SW. of Ballater.—**2. Knock Castle,** renovated baronial fortalice, and modern castellated mansion, on Firth of Clyde, Ayrshire, 2 miles N. of Largs.—**3. Knock Castle,** ruin, Skye island, Inverness-shire, on Knock Bay, 3½ miles SW. of Isleornsay.

Knock Head, prom., in co. and 2½ m. NW. of Banff.

Knock Hill, Banffshire. See KNOCK.

Knock of Braemory, hill, Elginshire, 2 miles N. of Dava sta.; alt., 1493 ft.

Knock of Crieff, hill with fine view, in par. and 1½ m. N. of Crieff, Perthshire; alt., 911 ft.

Knock of Fyrish. See HILL OF FYRISH.

Knockaappul, ham., E. co. Kerry, 2½ m. WSW. of Rathmore sta.

Knockachorra, mt. Slieve Bloom range, NW. Queen's co.; alt., 1533 ft.

Knockacleevan, hill, 3½ miles NE. of Foxford, NE. co. Mayo; alt., 912 ft.

Knockacummer, hill, 5 miles NW. of Newmarket, NW. co. Cork; alt., 1340 ft.

Knockadaff, hill, 3 miles S. of Benwee Head, N. co. Mayo; alt., 692 ft.

Knockaderry.—vil., Clonelty par., co. Limerick, 4 miles NE. of Newcastle; P.O.—**2. Knockaderry,** seat, in co. and 8 miles SW. of Waterford.

Knockadoon Head, Youghal Bay, SE. co. Cork.

Knockadun Island, in Lough Gur, 3 m. NE. of Bruff, E. co. Limerick; is connected with the E. shore of the lake by a causeway.

Knockadurave, hill, 2 miles W. of Ballycastle, N. co. Mayo; alt., 667 ft.

Knockagallsky, mountain, near Bolus Head, SW. co. Kerry; alt., 1351 ft.

Knockagh, hill, SE. co. Antrim, in vicinity of Greenisland; alt., 917 ft.

Knockaha, hill, 5 miles W. of Rathdowney, SW. Queen's co.; alt., 659 ft.

Knockahoag, mountain, 3 miles NE. of Castletown Bere-haven, W. co. Cork.

Knockaholiet, pl., 4 miles N. of Killagan ry. sta., N. co. Antrim; P.O.

Knockahuna, mt., SE. co. Tipperary, 10 m. NW. of Carrick-on-Suir; alt., 1654 ft.

Knockainy, par. and vil., E. co. Limerick, on river Commogue, 3½ m. ESE. of Bruff—par., 9248 ac., pop. 1562; vil., pop. 148; P.O.

Knockakiboon, hill, S. co. Limerick, 5 m. SW. of Drumcolliher; alt., 878 ft.

* *Knock* is Celtic, and signifies "a hill."

Knockakip, or **Knockacur,** hill, 3 miles NE. of Castleisland, N. co. Kerry; alt., 948 ft.

Knockalla, mountain, on W. side of Lough Swilly, 8 m. N. of Ramelton, N. co. Donegal; alt., 1203 ft.

Knockally, ham., S. Caithness, 1 m. SW. of Dunbeath.

Knockalongy, mountain, 16 miles NE. of Ballina, W. co. Sligo; alt., 1778 ft.

Knockalough.—ham. and lough, 10 miles NE. of Kilrush, SW. co. Clare; P.O. —**2. Knockalough,** mt., co. Tipperary, 10 m. W. of Thurles; alt., 1407 ft.

Knockan.—hamlet, 10 miles NE. of Ullapool, Sutherland, adjacent to Elphin.—**2. Knockan,** eminence, Banffshire, 6 m. SW. of Keith; alt., 1219 ft.

Knockanacree, seat, near Cloughjordan, N. co. Tipperary.

Knockanade, eminence, SW. co. Limerick, 6 m. SE. of Abbeyfeale; alt., 1077 ft.

Knockanaffrin, mountain, in Comeragh range, N. co. Waterford; alt., 2478 ft.

Knockanally, ry. sta., B. & N. C. R., 8 m. NE. of Ballymena, N. co. Antrim.

Knockanally House, seat, 4 m. SW. of Kilcock, co. Kildare.

Knockanard, mountain, in Knockmealdown range, 3 miles SE. of Ballyporeen, S. co. Tipperary; alt., 1337 ft.

Knockanare, mountain, in Knockmealdown range, 4½ m. NNW. of Cappoquin, S. co. Tipperary; alt., 2149 ft.

Knockanastumba, mt., Slieve Bloom range, NW. Queen's co.; alt., 1359 ft.

Knockandinny, mt., SW. co. Dublin, 5 m. SW. of Tallaght; alt., 1025 ft.

Knockandirll, mt., 4 m. SE. of Listowel, N. co. Kerry.

Knockando, par., SE. Elginshire; 28,134 ac., pop. 1756; P.O.; the church is on Knockando Burn, 6½ miles SW. of Craigellachie; in the churchyard are 3 sculptured stones; 1 mile SE., near river Spey and Carron sta., is **Knockando House.**

Knockane.—par., mid. co. Kerry, 7 miles NW. of Killarney; 57,542 ac., pop. 3646. In this district lies some of the finest scenery in Ireland.—**2. Knockane,** ry. sta., Cork and Muskerry Ry., 12¼ miles NW. of Cork.

Knockaneill, affl. of river Claudy, E. co. Londonderry, 4½ m. W. of Portglenone.

Knockanevin, ham., 7¼ m. NW. of Mitchelstown, N. co. Cork; P.O.

Knockaniliaun, ham., 3 m. WNW. of Ballina, N. co. Mayo; P.O., T.O.

Knockanimpaha, mountain, 4 miles W. of Newcastle, W. co. Limerick; alt., 1132 ft.

Knockaninvaan, mountain, 5 miles NW. of Kenmare, SW. co. Kerry; alt., 2097 ft.

Knockaniss, mountain, 5 miles NE. of Crusheen, N. co. Clare; alt., 1306 ft.

Knockannakilen, mt., near Clifden, W. co. Galway.

Knockannavea, mt., SW. co. Dublin, 3½ m. SW. of Tallaght; alt., 1289 ft.

Knockanora, mt., co. Tipperary, 8 m. W. of Templemore; alt., 1429 ft.

Knockanore.—ham., 8 miles ESE. of Lismore, W. co. Waterford; P.O.—**2. Knockanore,** mt., N. co. Kerry, 3 m. NE. of Ballybunion; alt., 880 ft.

Knockantern House, seat, NE. co. Londonderry, 2½ m. SE. of Coleraine.

Knockanure, par., N. co. Kerry, 4 miles NE. of Listowel; 5950 ac., pop. 815.

Knockapple, mt., in co. and 5 m. NE. of Dumbarton; alt., 1118 ft.

Knockaraven, pl., 8 m. from Belturbet, co. Cavan; P.O.

Knockard and Erropie, vil., Ross and Cromarty, Lewis island, 1 mile S. of Butt of Lewis; pop. 573.

Knockardagur, hill, 5½ m. NNW. of Castlecomer, S. Queen's co.; alt., 1001 ft.

Knockarnad, mountain, 7 miles SE. of Millstreet, W. co. Cork; alt., 1209 ft.

Knockarradaun, ham., co. Clare, 4 m. SW. of Corrofin.

Knockasceggan, mt., co. Tipperary, 14 m. SW. of Templemore; alt., 1296 ft.

Knockash, hill, 6 miles SE. of Loughrea, SE. co. Galway; alt., 799 ft.

Knockaskeheen, mountain, 6 miles SE. of Louisburgh, W. co. Mayo; alt., 2288 ft.

Knockastanna, hill, on borders of Limerick and Tipperary; alt., 1467 ft.

Knockastia, hill, 4 miles NE. of Moate, W. co. Westmeath; alt., 660 ft.

Knockatallan, pl., 3¾ m. NW. of Scotstown, N. co. Monaghan; P.O.

Knockathea, hill, SW. co. Limerick, 1½ m. SW. of Athea; alt., 801 ft.

Knockatomcoyle, hill, 5 miles W. of Tinahely, SW. co. Wicklow.

Knockatubbrid, or **Follologh,** mountain, 3 m. SE. of Cahirciveen, W. co. Kerry; alt., 1639 ft.

Knockaunavoher, ham., E. co. Limerick, 3½ m. N. of Emly sta.

Knockauncoura, ham., co. Galway, 1½ m. W. of Loughrea.

Knockaurey, hill, 2 m. SW. of Redcross, SE. co. Wicklow; alt., 860 ft.

Knockavilly, par., mid. co. Cork, 5 miles NE. of Bandon; 6209 ac., pop. 716.

Knockavilloge, mt., co. Tipperary, 11 m. SW. of Templemore; alt., 1216 ft.

Knockavoe, hill, 1¾ m. E. of Strabane, N. co. Tyrone; alt., 972 ft.

Knockavrane, mountain, SW. co. Cork, between Bantry and Dunmanus bays.

Knockawallis, hill, 1 m. S. of Castleblayney, E. co. Monaghan; alt., 709 feet.

Knockawarriga, mt., co. Limerick, 5½ m. SE. of Abbeyfeale; alt., 1007 ft.

Knockbain, par., SE. Ross and Cromarty, on N. side of Beauly Firth; 11,615 ac., pop. 1504; P.O.; the church is 5 miles (by Kessock Ferry) NW. of Inverness.

Knockballymore House, seat, NW. co. Monaghan; post-town, Clones.

Knockbaron, hill, 3 m. E. of Loughrea, S. co. Galway; alt., 447 ft.; in the vicinity is a racecourse.

Knockbarragh Park, seat, S. co. Down, 2 m. NNW. of Rostrevor.

Knockbaun, vil., S. co. Carlow, 1 m. NW. of Glynn.

Knockbeg House, seat, SE. Queen's co., 2½ m. N. of Carlow.

Knockbeha, seat, on Lough Graney, NE. co. Clare, 6 miles NW. of Scarriff.

Knockboha, hill, 3 miles NE. of Ballycastle, N. co. Mayo; alt., 472 ft.

Knockboy.—seat, 4 miles N. of Ballymena, mid. co. Antrim.—**2. Knockboy,** hill, 7 m. ENE. of Athenry, mid. co. Galway; alt., 369 ft.

Knockbrack.—pl., 4 m. SE. of Letterkenny, N. co. Donegal; P.O.—**2. Knockbrack,** mountain, 5 miles E. of Kenmare, SE. co. Kerry; alt., 1452 ft.—**3. Knockbrack,** mountain, in the Comeragh range, 5 miles SW. of Clonea, mid. co. Waterford; alt., 2597 ft.—**4. Knockbrack,** seat, 3¾ m. NE. of Athenry, mid. co. Galway.—**5. Knockbrack,** seat, co. Westmeath, 6½ m. NE. of Mullingar.

Knockbreac, loch, 2¾ m. N. of Feolin Ferry, Jura, W. Argyllshire.

Knockbreck.—place, Skye isl., Inverness-shire, on W. side of Loch Snizort.—**2. Knockbreck,** seat, on Dornoch Firth, Ross and Cromarty, 4 miles NE. of Tain.

Knockbreda, par., N. co. Down, on river Lagan, and mostly within parliamentary limits of Belfast; pop. 70,654.

Knockbrex, seat, Kirkcudbright, on the coast, 5½ miles S. of Gatehouse-of-Fleet.

Knockbride, par., E. co. Cavan, 5 miles N. of Bailieborough; 18,695 ac., pop. 3761; P.O.

Knockbridge, pl., 4 m. SW. of Dundalk, co. Louth; P.O.

Knockbritt, ham., 4¼ m. NW. of Fethard, S. co. Tipperary; P.O., called **Knockbrett.**

Knockbrock, hill, 6 m. S. of Kanturk, N. co. Cork.

Knockcholium, place, Inverness-shire, 9 miles NE. of Fort-Augustus.

Knockchree, eminence with observatory, S. co. Down, 3 m. NW. of Kilkeel; alt., 1013 ft.

Knockcloghrim, pl., 3 miles SE. of Maghera, SE. co. Londonderry; P.O. See KNOCKLOUGHRIM.

Knockcommon, par., N. co. Meath, on river Boyne, 2 miles SE. of Slane; 3500 ac., pop. 326.

Knockcroghery, vil. with ry. sta., M. G. W. R., in co. and 6 miles SE. of Roscommon; pop. 172; P.O., called **Knockroghery**; has a tobacco-pipe manufactory.

Knockdavie Castle, ruin, 2 miles NW. of Burntisland, Fife.

Knockdaw Castle, ruin, in par. and 2½ miles N. of Colmonell, S. Ayrshire.

Knockderry Castle, seat, Dumbartonshire, on E. side of Loch Long, 1 m. NW. of Cove; in vicinity is **K. Lodge.**

Knockdhu, or **Knockdow,** seat, Cowall, Argyllshire, on Ardyne Burn, 2 miles NW. of Toward.

Knockdoagh, ham., 13 m. SW. of Oughterard, W. co. Galway.

Knockdoe, hill, 2 miles NE. of Claregalway, mid. co. Galway; alt. 232 ft.

Knockdolian, seat, 1½ mile SW. of Colmonell, Ayrshire, on river Stinchar; in vicinity are **Knockdolian Castle,** ruin, and **Knockdolian Hill** (869 ft.), known to seamen as the "False Craig."

Knockdomny, hill, 3 m. WNW. of Moate, W. co. Westmeath; alt., 515 ft.

Knockdow, Argyllshire. See KNOCKDHU.

Knockdrin Castle, seat, 4 miles NE. of Mullingar, mid. co. Westmeath; P.O.

Knockduff, seat, 1 m. N. of Glynn ry. sta., Carlow.

Knockdynahan, mountain, 1½ m. NNW. of Cahirciveen, SW. co. Kerry.

Knockeen, hill, 5 miles N. of Tramore, E. co. Waterford; has a cromlech on the summit.

Knockeevon House, seat, 5 miles SW. of Fethard sta., co. Tipperary.

Knockeirky, mt., SW. co. Cork, 6 m. W. of Glengariff; alt. 1906 ft.

Knockenargan, pl., 9 miles from Dunlavin, W. co. Wicklow; P.O.

Knockendoch Hill, a summit of the Criffel ridge, E. Kirkcudbright, 2 miles S. of New Abbey; alt., over 1400 ft.

Knockentiber, seat, 2 miles SW. of Kilmaurs, Ayrshire.

Knockespock, seat, Aberdeenshire, 4 miles S. of Kennethmont sta.

Knockeven, mountain, 4 m. NNW. of Mountshannon, S. co. Galway; alt., 1243 ft.

Knockeyon, hill, 4 miles S. of Castlepollard, N. co. Westmeath; alt., 707 ft.

Knockfarril, conical hill (579 ft) with vitrified fort, SE. Ross and Cromarty, 1½ mile E. of Strathpeffer.

Knockfeerina, hill, 2 miles E. of Ballingarry, S. co. Limerick; alt., 949 ft.

Knockfennel, hill, near Lough Gur, E. co. Limerick.

Knockferry, ferry, on Lough Corrib, mid. co. Galway, 3½ miles SW. of Headford.

Knockfin, or **Fingall's Fort.** See DUN FIONN.

Knockfin, seat, 5 miles E. of Ballybrophy Junction, SW. Queen's co.

Knockfin Heights, on border of Caithness and Sutherland, 4 miles NE. of Kinbrace sta.; alt., 1416 ft.

Knockfin House, Inverness-sh., 4 m. SW. of Invercannich.

Knockfoda, mt., 9 m. WSW. of Westport, SW. co. Mayo; alt., 1288 ft.

Knockfreagan, mt., 6½ m. NE. of Castleisland, E. co. Kerry; alt., 799 ft.

Knockgarran, mt., 4 m. SW. of Kenmare, co. Kerry.

Knockglass.—seat, 5 miles W. of Ballina, N. co. Mayo.—**2. Knockglass,** hill, 4 miles NE. of Broadford, E. co. Clare; alt. 541 ft.

Knockgraffon, par., S. co. Tipperary, 5 miles N. of Caher; 9873 ac., pop. 1367.

Knockha, hill, 5 miles SW. of Tuam, mid. co. Galway; alt., 549 ft.

Knockhall Castle, ruin, E. Aberdeenshire, 1 mile NW. of Newburgh.

Knockhill, seat, Dumfriesshire, 1½ mile W. of Ecclefechan.

Knockhillie, or **Knockhooly,** hamlet, SE. Kirkcudbright, 8 miles SE. of Dalbeattie.

Knockholt,—par. and vil. with ry. sta., SE. & C. R., Kent, in NW. of co., 5 miles NW. of Sevenoaks; 1701 ac., pop. 952; P.O., T.O.; in vicinity of vil. is the seat of **Knockholt House.** The **K. Beeches,** 770 ft. above sea-level, form a conspicuous landmark.—**2. Knockholt,** vil., Kent, 3½ miles W. of Gravesend.

Knockhouse, ham., S. co. Kilkenny, 3 m. SW. of Mullinavat sta.

Knockie Lodge, Inverness-shire, between Loch Knockie (75 ft. deep) and Loch Ness, 8 miles NE. of Fort Augustus.

Knockin, par. and vil., Shropshire, in NW. of co., 5½ miles SE. of Oswestry; 1610 ac., pop. 221; P.O., T.O.; in vicinity of vil. is the seat of **Knockin Hall.**

Knockinaam Lodge, 3 miles SE. of Portpatrick, W. Wigtownshire.

Knockinan, place with inn and ruins of castle, Caithness, 1½ mile NE. of Dunbeath.

Knockinelder, ham., E. co. Down, 2½ m. E. of Portaferry.

Knockinoss, hill, 4 miles E. of Kanturk, N. co. Cork; the scene of a battle in 1647.

Knockiveagh, hill, 3 miles NW. of Rathfryland, SW. co. Down; alt., 785 ft.

Knocklagee, hill, 3 m. SE. of Glin, W. co. Limerick.

Knocklayd, mountain, 2 miles S. of Ballycastle, N. co. Antrim; alt., 1695 ft.

Knocklieith, seat, 3½ miles SW. of Auchterless sta., Aberdeenshire.

Knockletteragh.—pl., 12 miles NE. of Glenties, W. co. Donegal; P.O.—**2. Knockletteragh,** mountain, in Curraun peninsula, 14 m. NW. of Newport, W. co. Mayo; alt., 1509 ft.

Knocklettercuss, mt., 3¾ m. SSE. of Carrowmore Lough, co. Mayo; 1208 ft.

Knocklillivan, or **Bougaghnacannan,** 8 m. NW. of Newmarket, NW. co. Cork; alt., 1131 ft.

Knockloe, seat, 7 miles NW. of Shillelagh ry. sta., SW. co. Wicklow, near Tullow.

Knocklofty, seat of Earl of Donoughmore, 4 miles SW. of Clonmel, S. co. Tipperary; P.O.

Knocklong, par., vil., and ry. sta., G. S. & W. R., SE. co. Limerick, 10 miles SW. of Limerick Junction; 4442 ac., pop. 924; P.O., T.O., at **K. sta.,** 1 m. distant. Market day, *Tuesday.*

Knockloughrim, vil. and ry. sta., B. & N. C. R., co. Londonderry, 3 miles SE. of Maghera; P.O., called **Knockcloghrim.**

Knocklyon Castle, seat, near river Dodder, in co. and 6 miles SW. of Dublin.

Knockmahon, hamlet, 1 mile E. of Bunmahon, S. co. Waterford; copper has been mined here.

Knockmany, wooded hill, 5½ m. WSW. of Ballygawley, S. co. Tyrone; alt., 779 ft.

Knockmark, par., S. co. Meath, 2 miles W. of Dunshaughlin; 2876 ac., pop. 272.

Knockmealdown, mountain range, on border of cos. Tipperary and Waterford; greatest alt., 2609 ft.

Knockmore, pl., on Lough Conn, N. co. Mayo, 7 miles S. of Ballina; P.O.—**2. Knockmore,** mountain, Clare island, W. co. Mayo; alt., 1520 ft.—**3. Knockmore,** mountain, 5 miles NE. of Newport, mid. co. Mayo; alt., 1259 ft.—**4. Knockmore,** mountain, Achill island, W. co. Mayo; alt., 1119 ft.—**6. Knockmore,** hill, 3 miles NE. of Kilbeggan, S. co. Westmeath; alt., 404 ft.

Knockmoredown, mountain, on W. side of Kilkieran Bay, W. co. Galway; alt., 1163 ft.

Knockmourne, par., E. co. Cork, 4 miles W. of Tallow; 7835 ac., pop. 901.

Knockmoy, ruins of abbey founded in 1189 to commemorate a defeat of the English by Cathal O'Conor, King of Connaught, 2 miles E. of Ballylunin ry. sta., mid. co. Galway. See ABBEYKNOCKMOY.

Knockmoylan, ham., S. co. Kilkenny, 3 m. N. of Mullinavat.

Knockmoyle.—ham., 4½ m. N. of Omagh, co. Tyrone; P.O.—**2. Knockmoyle,** hill, in co. and 6 m. S. of Tipperary; alt., 1054 ft.

Knocknabreestee, mt., W. co. Kerry, 1 m. SW. of Brandon Head; alt., 2509 ft.

Knocknacabrig, or **Carraunbaun,** mountain, 3 m. NW. of Kingwilliamstown, NW. co. Cork; alt., 1245 ft.

Knocknacarry, pl., 4 miles N. of Cushendall, N. co. Antrim; P.O.

Knocknadober, mountain, on S. side of Dingle Bay, 4½ m. NE. of Cahirciveen, SW. co. Kerry; alt., 2266 ft.

Knocknafallia, mountain, in Knockmealdown range, N. co. Waterford; alt., 2199 ft., 7 m. SE. of Clogheen.

Knocknagashel, vil., Castleisland par., NE. co. Kerry, 6 miles SW. of Abbeyfeale; pop. 242; P.O., T.O.

Knocknagaul, par., in co. and 3 miles SW. of Limerick; 2171 ac., pop. 243.

Knocknagree, vil., Nohavaldaly par., NW. co. Cork; pop. 169; P.O., T.O.

Knocknaha, ham., 3 m. SW. of Campbeltown, Kintyre, SW. Argyllshire; P.O.

Knocknahorgan, vil., in co. and 4 miles NE. of Cork; pop. 175.

Knocknahur, ham., in co. and 3½ m. SW. of Sligo; P.O.

Knocknalaght, hill, 1½ m. S. of Athea, W. co. Limerick; alt., 746 ft.

Knocknalecka, hill, 3 miles S. of Scarriff, E. co. Clare; alt., 818 ft.

Knocknalling, seat, Kirkcudbright, on Water of Ken, 6 miles NW. of New Galloway.

Knocknalough, mountain, in Knockmealdown range, 3¾ m. NW. of Ballyduff, W. co Waterford; alt., 1028 ft.

Knocknalower, hill, 2½ m. N. of Carrowmore Lough, NW. co. Mayo; alt., 612 ft.

Knocknamaddree, mountain, between Crookhaven and Dunmanus Bay, SW. co. Cork; alt., 1034 ft.

Knocknaman, mountain, 1½ m. SE. of Kinetty, S. King's co.; alt., 1113 ft.

Knocknamoyle, ham., S. co. Carlow, 6 m. ESE. of Borris.

Knocknamuckley, place, 5 miles from Gilford, W. co. Down; P.O.

Knocknamulree, mountain, 7½ m. S. of Louisburg, S. co. Mayo; alt., 2688 ft.

Knocknanask, mt., W. co. Waterford, 5 m. N. of Cappoquin; alt., 1591 ft.

Knocknarea, hill (1078 ft.), and glen, in co. and 5 miles W. of Sligo. On the summit is a pyramid of stones, 200 yards in circumference, called Misgaun Neave, the reputed burial-place of a queen of Connaught.

Knocknascollop, hill, W. side of Carrowmore Lough, NW. co. Mayo; alt., 788 ft.

Knocknashee, hill, 5 m. N. of Tobercurry, S. co. Sligo; alt., 902 ft.

Knocknashlegaun, mountain, 9 m. SE. of Ballina, W. co. Sligo; alt., 1168 ft.

Knocknaskagh, mountain, 7 m. SW. of Fermoy, N. co. Cork; alt., 1406 ft.

Knocknastorkin, mountain, on the border of cos. Tipperary and Waterford, in the Knockmealdown range, 7 m. N. of Lismore; alt., 2084 ft.

Knocknatintree, mountain, 9½ m. NW. of Newport, W. co. Mayo; alt., 1646 ft.

Knocknatrina House, seat, ¾ m. SE. of Durrow, SE. Queen's co.

Knocknatulla, ham., S. co. Meath, ¾ m. E. of Kilcock.

Knockonhiggin, mountain, 12½ m. NE. of Clifden, NW. co. Galway; alt., 1536 ft.

Knockoura, mountain, 3½ m. W. of Castletown Berehaven, SW. co. Cork.

Knockowen, mt., SW. co. Cork, 8 m. W. of Glengariff; alt., 2169 ft.

Knockpatrick.—hill, 7 m. SW. of Askeaton, W. co. Limerick.—**2. Knockpatrick,** hill, 3 miles NE. of Castledermot, S. co. Kildare; alt., 855 ft.

Knockraha, in co. and 8 miles NE. of Cork; P.O.

Knockranny, seat, 9 miles NE. of Boyle, N. co. Roscommon.

Knockrath, par. and ham., mid. co. Wicklow, 3 miles NW. of Rathdrum; 18,854 ac., pop. 717; P.O.

Knockrawer, mountain, 4 m. ENE. of Glenties, W. co. Donegal; alt., 1475 ft.

Knockreagh.—hill, N. co. Carlow; alt., 593 ft.—**2. Knockreagh,** mountain, 3 miles NW. of Rathdrum, mid. co. Wicklow; alt., 1599 ft.

Knockriere, hill, near Killarney, S. co. Kerry.

Knockroe.—mountain, 5 m. SE. of Borris, S. co. Carlow; alt., 1746 ft.—**2. Knockroe,** mountain, S. co. Donegal; alt., 2202 ft.

Knockroghery, pl., in co. and 6 miles SE. of Roscommon; P.O. See KNOCKCROGHERY.

Knockseefin, hill, 4¼ miles W. of Loughrea, mid. co. Galway; alt., 288 ft.

Knockshanahullion, mountain, 2 m. S. of Clogheen, S. co. Tipperary; alt., 2150 ft.

Knockshandrum, hill, near Lough Conn, 5 m. SE. of Crossmolina, N. co. Mayo; alt., 436 ft.

Knockshawn, vil., S. co. Carlow, 6 m. SSE. of Borris.

Knocksheban, hill, 1 mile NW. of Killucan, E. co. Westmeath; alt., 477 ft.

Knocksting, loch, 6 miles NE. of Dalry, E. Kirkcudbright.

Knocktelge, mt., co. Tipperary, 10 m. S. of Nenagh; alt., 1312 ft.

Knocktemple, par., N. co. Cork, on river Allua, 7 miles N. of Kanturk; 4618 ac., pop. 497.

Knocktinlse, hill, 2½ m. SE. of Kilfinane, SE. co. Limerick.

Knockton, mt., W. Forfarshire, 8½ m. N. of Blairgowrie; alt., 1605 ft.

Knocktopher, par. and vil., S. co. Kilkenny, 5 miles SW. of Thomastown; 4722 ac., pop. 685; P.O., T.O.; in vicinity of vil. is the seat of **K. Abbey.**

Knockvennie, pl., 2 m. from Kirkpatrick, Durham, E. Kirkcudbrightshire; P.O.

Knockvicar, pl., 7 m. from Boyle, co. Roscommon; P.O.

Knockwarder, mountain, on border of cos. Mayo and Sligo, 9½ m. E. of Ballina; alt., 1338 ft.

Knockycahillaun, island, in Clew Bay, W. co. Mayo; 36 ac., pop. 21.

Knoddishall, par. and vil., E. Suffolk, 3 miles SE. of Saxmundham; 1850 ac., pop. 479; P.O.

Knole.—ancient mansion, seat of Lord Sackville, 1 mile E. of Sevenoaks, Kent; is one of the finest and most interesting baronial mansions in England (1486), being almost unchanged in style, decorations, and furniture, since the reigns of James I. and Charles I.; it has been owned by the Bigods, Cranmer, Henry VIII., Dudley, Earl of Leicester, and other historic personages; the park has an area of 1000 ac., and is 5 miles in circuit.—**2. Knole,** or **Knowle,** vil., Devon, 5 miles NW. of Barnstaple.—**3. Knole,** hamlet, Somerset, 2¾ miles NW. of Ilchester.

Knole Park, seat, 6½ m. N. Bristol, Gloucestershire.

Knoll, Long, eminence, Somerset, near border of Wilts, 7½ miles NE. of Wincanton; alt., 948 ft.; forms the extreme W. point of the chalk rock of Salisbury Plain.

Knoll, The, house, in N. vicinity of Ambleside, Westmorland; was the residence of Harriet Martineau.

Knoll and Basset House, par., Leicestershire, in W. of co., 6½ miles NE. of Hinckley; 232 ac., pop. 23.

Knollbury Banks, ancient encampment, 2½ miles S. of Chipping Norton, Oxfordshire.

Knolls Green, pl., 3½ m. E. of Knutsford, Cheshire; P.O.

Knolton Bryn, ham., 1¾ m. S. of Overton, detached portion of Flintshire; P.O.

Knolton Hall, seat, Flintshire, 5½ miles NE. of Chirk.

Knook.—par. and vil., Wilts, on river Wiley, 1 mile SE. of Heytesbury; 1520 ac., pop. 89; here is an earthwork known as **Knook Castle,** and on **Knook Down** are traces of two ancient British villages.

Knoppogue Castle, seat of Lord Dunboyne, 4 miles NW. of Sixmilebridge sta., co. Clare.

Knossington, par. and vil., Leicestershire, in E. of co., 4 miles SW. of Oakham; 1469 ac., pop. 297; P.O. **K. Grange** is a seat.

Knostrop, vil., SE. bor. of Leeds, E. div. West-Riding Yorkshire, on river Aire; has market gardens.

Knot Mill and Deansgate, ry. sta., Manchester South Junction and Altrincham Ry., Manchester; P.O., T.O.

Knott Crag, spur of Saddleback, Cumberland, 5 miles NE. of Keswick.

Knott End, pl., W. Lancs., on river Wyre, and opposite Fleetwood, with which it is connected by ferry; P.O., T.O.

Knotting, par. and vil., Bedfordshire, in N. of co., 4½ miles SE. of Higham Ferrers; 1739 ac., pop. 107.

Knottingley, urb. dist. and par. with ry. sta., L. & Y. R., E. div. W. R. Yorkshire, on river Aire, 2½ miles NE. of Pontefract—urb. dist. and par., 1848 ac., pop. 5809; P.O., T.O.; has breweries, earthenware mfrs., maltings, roperies, &c.

Knottingley and Goole Canal, provides communication between the Aire at Knottingley and the Ouse at Goole.

Knotts, The, elevation, Cumberland, near Buttermere; affords good views.

Knotts (or **Fir**) **Island,** in Coniston Lake, Furness District, N. Lancashire.

Knotty Ash, suburb and ry. sta. (**Knotty Ash and Stanley**), C. L. C. R., Lancashire, 4 miles E. of Liverpool; P.O.

Knotty Green, hamlet, Bucks, 3 miles N. of Beaconsfield.

Knoulberry Hill, on W. border of Durham, 7 miles SE. of Alston; alt., 2195 ft.

Knowbury, vil. and eccl. dist., Cainham and Bitterley pars., Shropshire—dist., pop. 1058; the vil. is 4 m. E. of Ludlow; coal abounds in the district; P.O.

Knowe, place, NE. Wigtownshire, 8 miles NW. of Newton-Stewart; P.O.

Knowegreens, place, Kincardineshire, 4 m. N. of Fettercairn.

Knowehead, ham., 3½ m. SE. of Carsphairn, N. Kirkcudbrightshire; P.O.

Knowe's Gate, ry. sta., N. B. R., Northumberland, 10¼ m. NE. of Reedsmouth.

Knowes Hill, NE. Selkirkshire, 3½ m. NW. of Galashiels; alt., 1222 ft.

Knowesouth, seat, Roxburghshire, near river Teviot, 3½ miles W. of Jedburgh.

Knowl, pl., 3 m. W. of Dewsbury, S. div. West-Riding Yorkshire; P.O.

Knowl End, hamlet, Staffordshire, 4 miles NW. of Newcastle-under-Lyme.

Knowl Green, ham., 2 m. NE. of Longridge, Lancashire.

Knowl Hill, vil., Hurley par., and eccl. dist., partly also in Wargrave par., Berks—dist., pop. 700; vil. 3 miles NE. of Twyford sta., and 4½ m. SW. of Maidenhead; P.O.

Knowle.—par. and vil., with ry. sta. (**Knowle and Dorridge**), G. W. R., Warwickshire, 9½ miles SE. of Birmingham; 3345 ac., pop. 2093; P.O., T.O.; the church is of great antiquity. The Midland Counties Asylum for idiots is in the vil.—**2. Knowle,** seat, Derbyshire; post-town, Hazlewood.—**3. Knowle,** vil., 3 miles NW. of Crediton, Devon.—**4. Knowle,** hamlet, Bedminster par.,

Somerset, 2 m. SW. of Bristol; T.O.—**5. Knowle,** ham., Somerset, 6½ miles S. of Bristol.—**6. Knowle,** hamlet and seat, Somerset, 3 miles W. of Minehead.—**7. Knowle,** hamlet, Somerset, 3½ miles NW. of Wincanton.—**8. Knowle,** vil., Devon. See KNOLE.—**9. Knowle,** Yorkshire. See KIRBY KNOWLE.—**10. Knowle,** seat, ¾ m. SW. of Cranleigh, Surrey.

Knowle Church. See CHURCH KNOWLE.

Knowle, Great and **Little,** 2 hamlets, Devon, 4 miles SW. of Sidmouth.

Knowle Court, seat, 3 m. SW. of Wimborne, Dorset.

Knowle Hall, seat, Somerset, 3 miles NE. of Bridgwater.

Knowle Hills, romantic spot, in co. and 7 miles S. of Derby; is a resort of pleasure seekers.

Knowle Park, seat, Gloucestershire, 7 m. N. of Bristol; has remains of a Roman camp.

Knowle St. Giles, par. and vil., Somerset, in S. of co., on Chard Canal, 2 miles NE. of Chard; 765 ac., pop. 100.

Knowlmere Manor, seat, near Clitheroe, NE. Lancashire.

Knowlton.—hamlet, 3 miles SW. of Cranborne, Dorset.—**2. Knowlton,** par. and seat, Kent, in NE. of co., 2 m. SW. of Eastry; 430 ac., pop. 37.

Knowsie, seat, near Lonmay sta., NE. Aberdeenshire.

Knowsley, par. and vil., SW. Lancashire, 3 miles NW. of Prescot; 5061 ac., pop. 1325; P.O.; here is a service reservoir of the Liverpool water supply; 1 mile to the NW. of vil. is **Knowsley Hall,** a seat of the Earl of Derby since 1385, containing valuable art collection by old masters; the park is 2000 ac. in extent.

Knowstone, par. and vil., Devon—par., 5144 ac., pop. 343; vil., 8 miles SE. of South Molton; P.O.; was the birthplace of Admiral Sir John Berry (1635–1691); in vicinity is the hamlet of **East Knowstone.**

Knowth, tumulus, 70 feet high and covering nearly an acre, near Slane, N. co. Meath.

Knox, Upper, Middle, and **Nether,** 3 hams., S. Kincardineshire, 1½ m. NW., SW., and SSW. of Gourdon. Near U. Knox is **Knox Hill,** alt. 523 ft.

Knoydart, dist. and *quoad sacra* par., Inverness-shire, between Loch Hourn and Loch Nevis; pop. 932; P.O., T.O.; **Knoydart Deer Forest** embraces 50,000 ac.

Knoyle, East, or **Bishop's Knoyle,** par. and vil., in SW. of Wilts, 5 m. NE. of Shaftesbury; 5926 ac., pop. 814; P.O., T.O., called **East Knoyle;** Sir Christopher Wren (1632–1723), the architect of St. Paul's Cathedral, was a native; in vicinity of vil. is the seat of **Knowle House.**

Knoyle, West, or **Little Knoyle,** par., in SW. of Wilts, 3 miles E. of Mere; 2016 ac., pop. 160.

Knuckbue, ry. sta., C. B. & S. C. R., 4¼ miles SW. of Dunmanway, SW. co. Cork.

Knucklas, vil. with ry. sta., L. & NW. R., Radnorshire, on river Teme, 2 m. NW. of Knighton; P.O.

Knuston, ham., Northamptonshire, 2 m. SW. of Higham Ferrers; in vicinity is the seat of **Knuston Hall.**

Knutsford, urb. dist., market town, and par., with ry. sta., C. L. C. R., Cheshire, in N. of co., near river Birken, 7 miles ENE. of Northwich, 15 miles SW. of Manchester—urb. dist. and par., 1760 ac., pop. 5172; P.O., T.O. Market day, *Saturday.* Knutsford (supposed to have been originally *Canute's Ford*) is a town of great antiquity; it occupies a pleasant and healthy situation on high ground, and contains many fine residences of Manchester merchants. The town possesses a grammar school, established prior to the Reformation. The mfrs. of cotton, worsted, and leather goods are the chief industries.

Knutsford Division, The, parliamentary division of Cheshire; pop. 60,203.

Knutton, eccl. dist. and vil., Wolstanton par., Staffordshire—dist., pop. 1479; vil., 1 mile NW. of Newcastle under Lyme; P.O.; ironworks and coal mines are in the district.

Knuzden, eccl. dist. and vil., Blackburn and Whalley pars., NE. Lancashire—dist., pop. 2728; vil., 2 miles E. of Blackburn.

Knypersley, hamlet, Staffordshire, 5 miles W. of Leek; in vicinity is the seat of **Knypersley Hall.**

Krocklinaich, loch, ½ mile S. of Lochinver, SW. Sutherlandshire.

Kyffern, seat, Pembrokeshire, in W. of co., 5 miles NW. of Haverfordwest.

Kyle, middle dist. of Ayrshire, between river Irvine and river Doon. In this district Robert Burns was born.

Kyle.—par., W. Queen's co., 5 miles E. of Roscrea; 7145 ac., pop. 663.—**2. Kyle,** seat, in co. and 5 miles NW. of Wexford; P.O.

Kyle Akin, narrow strait, with ferry, between Skye island and the mainland, west entrance to Loch Alsh. See KYLEAKIN.

Kyle Castle, remains of old fortalice, Auchinleck par., Ayrshire, at confluence of Glenmore Water and Guelt Water, 5 miles E. of Cumnock.

Kyle Park, seat, 2 miles NW. of Borrisokane, co. Tipperary.

Kyle Rhea, narrow strait, with ferry, between Skye island and the mainland, S. entrance to Loch Alsh.

Kyle Sku, sea-inlet and strait, W. Sutherland, 7 m. S. of Scourie; leads from Loch Cairnbawn to Loch Glencoul and Loch Glendhu; is sometimes called the Kyle of Assynt. See KYLESKU.

Kyle Taransay, channel between Harris and Taransay, Outer Hebrides.

Kyle of Durness, narrow sea-loch, 15 m. NW. of Tongue, N. Sutherland; receives river Dionard.

Kyle of Laxford. See LAXFORD.

Kyle of Lochalsh, vil. and ry. sta., H. R., SW. Ross and Cromarty, on Loch Alsh, 10½ miles SW. of Strome Ferry and 63½ miles SW. of Dingwall by rail.

Kyle of Sutherland, uppermost reach of the Dornoch Firth, Ross and Cromarty and Sutherland; extends 5 m. NW. from Bonar Bridge.

Kyle of Tongue, narrow sea-loch, 8 miles E. of Loch Eriboll, N. Sutherland; receives Kinloch Water.

Kyleakin, vil., Skye island, Inverness-shire, on Kyle Akin, 8 miles NE. of Broadford; P.O., T.O.; **Kyleakin Ferry** is the chief point of communication between Skye island and the mainland; **Kyleakin Lighthouse,** on Gillean island, 1 mile N. of Kyleakin vil., and at W. entrance to Loch Alsh, is 70 ft. high, with fixed light 53 ft. above high water and seen 12 m.

Kylemore, 10 miles NE. of Clifden, W. co. Galway; P.O., T.O.; in vicinity are **Kylemore Castle,** a seat of the Duke of Manchester; **Kylemore House,** a seat of Lord Ardilaun; and **Kylemore Lough,** whence a rivulet flows through a fine mountain pass of 3 miles to the sea. The mountain scenery here is very grand, a magnificent view of the Twelve Pins of Bennebeola being obtainable from this point.

Kylemore, channel between Raasay and Scalpa, Outer Hebrides.

Kylerhea Ferry. See KYLE RHEA.

Kyles of Bute, narrow arm of Firth of Clyde, between Bute island and Argyllshire; is semicircular in form, extends 16 miles from Toward Point to Ardlamont Point, and is noted for its scenery.

Kylesku, inn and ferry, Sutherlandshire, on S. side of Kyle Sku, 14 miles NE. of Lochinver.

Kylesmorar, ham., 11 m. ESE. of Mallaig, on the S. shore of L. Nevis, W. Inverness; P.O.

Kylestrome, place with remains of fort, 15 miles N. of Lochinver, Sutherland, on N. side of Kyle Sku.

Kyllachy, seat, 2½ miles SW. of Tomatin, Inverness-shire.

Kyloe, par., Northumberland, near coast, opposite Holy Island; 9783 ac., pop. 790; **Kyloe House,** seat, is 6 m. NW. of Belford. Here are the **Kyloe Hills.**

Kym, river, rising in Northamptonshire, near Higham Ferrers, and flowing NE. and SE. through the N. part of Bedfordshire and SW. part of Huntingdonshire to the Ouse near St. Neots; is 16 miles long.

Kymah Burn, headstream of Livet Water, Inveravon par., Banffshire.

Kyme, North, par. and vil., Lincolnshire, 7½ miles NE. of Sleaford; 3868 ac., pop. 576; P.O.

Kyme, South, par. and vil., Lincolnshire, on Car Dyke—par., 4892 ac., pop. 432; vil., 7 miles NE. of Sleaford; P.O., T.O.

Kymin Hill, lofty wooded hill, on border of co. and 1½ m. SE. of Monmouth. It is surmounted by a "Naval Temple" and Pavilion.

Kyn——. See also KIN——.

Kynance Cove, small picturesque bay, on SW. coast of Cornwall, 1½ mile NW. of Lizard Head; on its shores stand cliffs and rocks with curious caverns, in which there is much beautifully coloured serpentine. It can only be approached at low tide.

Kynaston, vil., Shropshire, 7½ miles SE. of Oswestry.

Kynastone House, seat, Herefordshire, 4 m. NW. of Ross.

Kyneton, seat, Gloucester; post-town, Thornbury.

Kynley, pl., adjacent to Nymphsfield, Gloucestershire; has remains of a priory founded before the Conquest.

Kynochtown, pl., near Stanford-le-Hope, S. Essex; P.O., T.O.

Kyo, par. and vil., in Annfield Plain urb. dist., in co. and 9 miles NW. of Durham; 1184 ac., pop. 5693.

Kype Water, W. Lanarkshire; rises on Goodbush Hill, and flows 8½ miles N. to the Avon 1 mile SE. of Strathaven; near its mouth is a waterfall 50 ft. in leap.

Kypes Rig, hill-ridge, W. Lanarkshire, on left bank of Kype Water; reaches, 3¼ miles SE. of Strathaven, an alt. of 1173 ft.

Kyre, Great, or **Kyre Magna,** par., Worcestershire, in NW. of co., 4 miles SE. of Tenbury; 1516 ac., pop. 105; P.O., called **Kyre**; contains the seat of **K. House.**

Kyre, Little, or **Parva,** par. and hamlet, Worcestershire, 4½ m. SE. of Tenbury; 900 ac., pop. 125.

Kyrewood, hamlet, Worcestershire, 1½ m. E. of Tenbury; in vicinity is the seat of **K. House.**

Kytes Hardwick, hamlet, Warwickshire, on river Leam, 5½ m. SW. of Rugby.

L

La Bergerie, seat, near Portarlington, N. Queen's co.

La Chaire, seat, in NE. part of Jersey, Channel Islands, 5½ miles NE. of St. Helier.

La Coupe, headland, NE. extremity of Jersey, Channel Islands.

La Crête Point, headland, on coast of Jersey, Channel Islands, between Anne Port and St. Catherine's Bay.

La Grève, NE. Sark, Channel Islands.

La Grève d'Azette, lighthouse, Jersey island, Channel Islands, ½ mile SE. of St. Helier; is 64 ft. high, 75 ft. above high water, with occulting light visible 14 miles.

La Haule, ry. sta., Jersey Ry., ½ m. NE. of St. Aubin, Jersey, Channel Islands.

La Houle, bay, N. coast of Jersey, Channel Islands, 6 m. NW. of St. Helier; is nearly surrounded by lofty cliffs.

La Mancha, seat, N. Peeblesshire, 6 m. SW. of Penicuik. See LAMANCHA.

La Mancha, seat, on Lough Ennell, 3 miles SW. of Mullingar, co. Westmeath.

La Motte, islet, off SE. coast of Jersey, Channel Islands, near St. Clement's Bay and 2 miles SE. of St. Helier.

La Moye Point.—headland, S. Guernsey, Channel Islands, 4 m. SW. of St. Peter Port.—**2. La Moye Point,** SW. Jersey, Channel Islands, 3 m. SW. of St. Aubin.

La Platte Rocque, mass of low rocks, NE. coast of Jersey, Channel Islands, at E. side of St. Clement's Bay; was the landing-place in 1781 of the French under Baron Rullencourt. These rocks are very dangerous and have been the scene of numerous shipping disasters.

La Rocque, pl. and ry. sta., Jersey Eastern Ry., 3 miles SE. of St. Helier, Jersey, Channel Islands; P.O.

Labacally, cairn, 5 m. NW. of Fermoy, NE. co. Cork.

Labach, or **Loobagh,** affluent of river Maigue, S. co. Limerick, at 2 miles S. of Bruree; 20 miles long.

Labasheeda, vil. and bay, S. co. Clare, on estuary of river Shannon, 6 miles W. of Foynes ry. sta. and 7 miles SW. of Killadysert; pop. 241; P.O., T.O. The vil. is a place of call for steamers from Kilrush and Foynes.

Labballow, ancient circular fort, 6 miles W. of Killarney, mid. co. Kerry.

Labbigowen, recess in a cliff, near S. end of Glenflesk, E. co. Kerry; was the retreat of an outlaw.

Labourn, ham., SW. Surrey, 3½ miles SE. of Godalming.

Laceby, par. and vil., Lincolnshire, 4 miles SW. of Grimsby; 2122 ac., pop. 942; P.O., T.O.

Lacerton, hamlet, 2½ m. NW. of Blandford, Dorset.

Lacey Green, eccl. dist., Bucks. See LACY GREEN.

Lach Dennis, par., Cheshire, 3 miles SE. of Northwich; 1619 ac., pop. 185; P.O.

Lache, Cheshire. See MARLSTON CUM LACHE.

Lachop House, Lanarkshire. See LAUCHOPE HOUSE.

Lack, vil., N. co. Fermanagh, 6 miles NE. of Kesh; pop. 118; P.O.

Lacka House, seat, Queen's co., 4 miles NW. of Mountrath.

Lackagh.—par., in co. and 7 miles NE. of Galway; 12,996 ac., pop. 1559.—**2. Lackagh,** par., in co. and 5 miles W. of Kildare, on Grand Canal; 8316 ac., pop. 782; has ruins of a castle.—**3. Lackagh,** mountain, 4 miles SE. of Manorhamilton, N. co. Leitrim; alt., 1448 ft.—**4. Lackagh,** fine salmon stream, strictly preserved, N. co. Donegal; flows 14 miles NE. to Mulroy Bay.

Lackamore, ham., 4½ miles ESE. of Newport, W. co. Tipperary; P.O.

Lackan.—par., N. co. Mayo, on Lackan Bay, 5 miles NW. of Killala; 7338 ac., pop. 771.—**2. Lackan,** par., NW. co. Westmeath, on river Inny, 8 miles NW. of Mullingar; 3125 ac., pop. 390.—**3. Lackan,** vil., 3¼ miles SE. of Blessington, NW. co. Wicklow; P.O., called **Lacken.**

Lackeen, par., N. co. Cork, 7 miles SW. of Charleville; 279 ac., pop. 23.

Lackenby, hamlet, North-Riding Yorkshire, 4 miles NW. of Guisborough.

Lackenduff, pl., 6 m. from Clonakilty, S. co. Cork; P.O.

Lackford, par., W. Suffolk, 5½ miles NW. of Bury St. Edmunds; 2338 ac., pop. 178; **L. Manor** is a seat; P.O., T.O.

Lackham House, seat, 2 miles S. of Chippenham, Wilts.

Lackin, pl., 5 m. S. of Strokestown, co. Roscommon; P.O.

Lackindarra Lodge, seat, 9½ miles NNW. of Dungarvan, co. Waterford.

Lackington, White, par. and vil., Somerset. See WHITE LACKINGTON.

Lacksay, hamlet, Lewis island. See LAXAY.

Lacock, par. and vil., Wilts, on river Avon, 3 miles SW. of Chippenham; 3734 ac., pop. 1159; P.O., T.O. The seat called **Laycock Abbey** was the residence of W. H. Fox Talbot (1800–1877), the inventor of the Talbotype process of photography; the abbey was founded as an Augustinian nunnery in 1232, and still retains many of its monastic features.

Lacy Green, eccl. dist. and vil., Princes Risborough par., in S. of Bucks—dist., pop. 959; vil., 2½ miles SE. of Princes Risborough.

Ladbroke Grove, ry. sta., G. W. R., 1½ mile W. of Paddington sta., co. London. See NOTTING HILL.

Ladbrooke, par., vil., and seat, Warwickshire, 2 miles SW. of Southam; 1975 ac., pop. 190; P.O., called **Ladbroke.**

Ladder Burn, stream, N. Forfarshire; rising on SE. slope of Mount Keen, and flows 2½ miles SE. to the Water of Mark 2½ miles NW. of Lochlee church; on its right bank is a steep zigzag path called The Ladder.

Ladder Chine, chasm on SW. coast of Isle of Wight, 3½ miles SE. of Brighstone.

Ladders, The, rude stair in a precipitous rocky bank of the Trossachs, SW. Perthshire; was long the only access from the E. to Loch Katrine.

Laddingford, hamlet, 1 mile SW. of Yalding, Kent.

Lade Pot, eminence, Westmorland, in NW. of co., between Ullswater and Vale of Lowther.

Ladestown House, co. Westmeath, 3 m. SW. of Mullingar.

Ladham House, seat, adjacent to Goudhurst, S. Kent.

Ladhill Gate, hamlet, North-Riding Yorkshire, 5½ miles NW. of Helmsley.

Ladhope, *quoad sacra* par., partly in Melrose par., Roxburghshire, but chiefly in Galashiels par., Selkirkshire; pop. 4997; in vicinity is **Ladhope House,** seat.

Ladhouse, place, Cumberland, on E. side of Crummock Water, and about 2 miles N. of Buttermere.

Ladock.—river, Cornwall; rises near St. Enoder, and flows 12 miles S. to the Fal.—**2. Ladock,** par. and vil., Cornwall—par., 5828 ac., pop. 1041; vil., on river Ladock, 7 miles NE. of Truro; P.O., T.O.

Ladram Bay, small bay on S. coast of Devon, 2½ miles SW. of Sidmouth.

Ladshaw Hill, on border of Dumfriesshire and Roxburghshire, 13 miles NW. of Langholm; alt., 1527 ft.

Lady, par., in NE. of Sanday, Orkney; 5233 ac., pop. 718; P.O.

Lady Isle, in Firth of Clyde, 5½ miles NW. of Ayr.

Lady Lift, eminence, Herefordshire, 2 miles S. of Weobly.

Lady Place, seat, Berks, 3 m. SW. of Great Marlow.

Lady St. Mary, par., Dorset, in SE. of co., in bor. of Wareham; 251 ac., pop. 2003.

Lady Voe, landing-place, Yell island, Shetland.

Lady Well, ry. sta., SE. & C. R., SE. co. London, in met. bor. and 1 m. SW. of Lewisham sta. and 6½ m. SE. of London Bridge; here is Ladywell Public Park and Recreation Ground.

Ladybank and Monkston, *quoad sacra* par. and police burgh with ry. sta. (**Ladybank**), N. B. R. (alt., 137 ft.), Fife, 5½ miles SW. of Cupar, 39 N. of Edinburgh by rail—*q.v.* par., pop. 1475; burgh, pop. (including Monkston) 1340; P.O., T.O.; has a locomotive depôt and some small industries. From Ladybank Junction lines of railway diverge to Edinburgh, Dundee, Perth, and Stirling.

Ladybooth, ham., 2 m. NW. of Castleton, N. Derbyshire.

Ladyfield, vil., on border of Forfarshire and Perthshire, 5 miles WNW. of Dundee.

Ladyholt Park, seat, on W. border of Sussex, 4 miles S. of Petersfield.

Ladykirk, par. and hamlet, SE. Berwickshire—par., 3380 ac., pop. 316; hamlet, on river Tweed, 6 miles NE. of Coldstream; P.O.; the parish church, which dates from 1500, was the scene of a treaty in the time of Mary Queen of Scots; in vicinity is the seat of **Ladykirk House,** with fine park.—**2. Ladykirk,** ancient par., now in Stronsay and Eday par., in SW. of Stronsay island, Orkney.—**3. Ladykirk,** or **Northkirk,** ancient par., now in Westray and Papa-Westray par., in N. of Westray island, Orkney.

Ladykirk House.—seat, Ayrshire, 4½ miles NE. of Ayr.—**2. Ladykirk House,** seat, Berwickshire. See LADYKIRK.

Ladyland, seat, and remains of old tower, Kilbirnie par., Ayrshire, 2 miles SW. of Lochwinnoch.

Ladylands Siding, ry. sta., N. B. R., on border of Perthshire and Stirlingshire, between Kippen and Port of Menteith.

Ladyloan, *quoad sacra* par., Arbroath and St. Vigeans pars., Forfarshire; pop. 4634; comprises part of the town of Arbroath.

Lady's Bridge, vil., Ightermurragh par., E. co. Cork, 3 miles S. of Mogeely ry. sta.; pop. 98; P.O.

Lady's Island, or **St. Mary's,** coast par., in co. and 8 miles SE. of Wexford; 597 ac., pop. 174. **Lady's Island Lake** (2½ miles by 1 mile) is an inlet of the sea with a very narrow entrance; at the head of the lake are ruins of a monastery.

Lady's Leap, near Glendalough, and 7 miles W. of Rathdrum, mid. co. Wicklow.

Lady's Rake, cavern, in the most southerly cliff on the E. side of Derwentwater, Cumberland.

Lady's Rock, between Lismore island and Mull island, Argyllshire; on this rock, in 1523, the wife of Maclean of Duart was placed by her husband, that she might be drowned by the rising tide, but was rescued by a passing boat—the subject of Joanna Baillie's "Family Legend" and of Campbell's "Glenara."

Ladysbridge, ry. sta., G. N. S. R., in co. and 2½ m. W. of Banff.

Ladytown, par., mid. co. Kildare, on river Liffey and a branch of the Grand Canal, 2 miles SW. of Naas; 2682 ac., pop. 142.

Ladywell, hamlet, SE. Kirkcudbright, 12 miles S. of Dumfries.

Ladywell, seat, co. Westmeath, on shore of Lough Ree, 4½ miles NE. of Athlone.

Laffan's Bridge, ry. sta., G. S. & W. R. (for Killenaule), 11 miles SE. of Thurles, E. co. Tipperary.

Lag, place with inn, near Kilmory church, Arran island, Firth of Clyde, 8 miles SW. of Lamlash.

Lag Tower, ruined tower, long the seat of the Griersons of Lag, in par. and 1½ mile NE. of Dunscore, Dumfries.

Laga, place, on bay of same name, Argyllshire, on N. side of Loch Sunart and 9 miles NE. of Tobermory; in vicinity are **L. Hill** (679 ft.) and **L. Loch.**

Lagafater Lodge, 6 miles SE. of Ballantrae, S. Ayrshire.

Lagan.—river of Ulster province; rises in mid. co. Down under Slieve Croob mountain, flows NW. past Dromore to the vicinity of Magberalin, then turns NE., and, passing Lisburn and tracing the boundary between cos. Antrim and Down, falls into Belfast Lough at the town of Belfast. The river is navigable for barges of 50 tons to a point 2 miles above Lisburn, where the **Lagan Canal** begins and continues the navigation past Moira to Lough Neagh, the entire navigable distance being 28½ miles.—**2. Lagan,** river; rises in S. co. Monaghan, and flows E. through co. Louth (after entering which it is called the Glyde) past Castlebellingham to Dundalk Bay; length, 25 miles.

Lagavulin Distillery, Islay, Argyllshire, 2½ m. E. of Port Ellen.

Lagg, pl., with inn and ferry, on E. coast of Jura island, Argyllshire; P.O.

Lagg, Bay of, in N. of Eigg island, Argyllshire; according to Hugh Miller, there is here an oolitic sand of geological interest.

Laggan.—par. and hamlet, Badenoch dist., Inverness-shire—par., 151,909 ac., pop. 738; hamlet, on river Spey, 10 miles SW. of Kingussie; P.O., T.O. Mrs. Grant of Laggan (1755–1836), authoress of several popular works on the Highlands, lived in the manse here from 1779 to 1803; the par. contains **Loch Laggan,** 7 miles long NE. and SW.; greatest depth, 174 ft.; height above sea-level, 819 ft.—**2. Laggan,** place with locks on the Caledonian Canal, Inverness-shire, at NE. end of Loch Lochy, 9 m. SW. of Fort Augustus; near here, in 1544, a battle was fought between the Frasers and the Macdonalds. See KINLOCHLOCHY.—**3. Laggan,** r., bay, and promontory, on E. side of Loch Indail, Islay, Argyllshire.—**4. Laggan,** pl. and seat, Mull island, Argyllshire, on E. shore of Loch Buy.—**5. Laggan,** loch, SE. Sutherlandshire, 5 miles NE. of Bonar Bridge.—**6. Laggan,** seat, in co. and 7 miles SW. of Inverness.

Laggantalluch, headland (400 ft.), 12 m. SSE. of Port Patrick, SW. Wigtownshire.

Laggavoulin, Islay. See LAGAVULIN.

Laghtmorris, ham., 5 m. W. of Castlederg, W. co. Tyrone; P.O.

Laghy, vil., in co. and 4 miles SE. of Donegal; pop. 157; P.O., called **Laghey.**

Lagness, hamlet, Sussex, 4 m. S. of Chichester.

Lagore, seat, 1 m. NW. of Ratoath, co. Meath.

Lahan Island, Templecrone par., W. co. Donegal; it lies off the coast and is one of a group of small islands.

Lahardane, pl., 14 m. SW. of Ballina, N. co. Mayo; P.O.

Lahill House, seat, Fife, 1¼ mile E. of Upper Largo.

Lahinch, NW. co. Clare, on Liscanor Bay, 3 miles SW. of Ennistimon; P.O., T.O. See LEHINCH.

Laid, pl., on W. side of Loch Erriboll, NW. Sutherland, in par. and 8 miles SE. of Durness; P.O.

Laide, place, NW. Ross and Cromarty, on Gruinard Bay, 11 miles NW. of Gairloch; P.O.

Laidlawstiel, seat, in N. of Selkirkshire, 5 miles W. of Galashiels.

Laidon (or **Lydoch**) **Loch,** Perthshire and Argyllshire, in Moor of Rannoch, 5 miles E. of Kinghouse Inn; is 5 m. long NE. and SW.; greatest depth, 128 ft.; height above sea-level, 923 ft.

Laigh Dalmore, place where plumbago was formerly mined, 3¼ m. N. of Coylton, Ayrshire.

Laighdoors, pl., 6 miles S. of Crieff, Perthshire.

Laighland Wood, in the grounds of Auchencruive, St. Quivox par., Ayrshire, 3½ miles NE. of Ayr.

Laighwood, hamlet, Perthshire, on Lunan Burn, 5 miles NE. of Dunkeld.

Laindon, par. and vil. with ry. sta., L. T. & S. R., Essex—par., 2049 ac., pop. 408; vil., 3½ miles SE. of Billericay and 23 m. E. of Fenchurch St. sta., London, by rail; P.O.

Laindon Hills. See LANGDON HILLS.

Lainshaw, seat, ¾ m. SW. of Stewarton, N. Ayrshire; in vicinity are quarries.

Lainston, par., Hants, 3 miles NW. of Winchester; 120 ac., pop. 34; contains the seat of **Lainston House.**

Lairn Green, pl. with inn, NE. vicinity of Plymouth; P.O., T.O.

Lairdmannoch, Linn of, waterfall, on Tarf Water, S. Kirkcudbrightshire, 5 m. W. of Castle Douglas.

Laird's Hill, a summit of the Kilsyth Hills, in par. and 2 m. NW. of Kilsyth, Stirlingshire; alt., 1393 ft.

Lairg, par. and vil. with ry sta., H. R. (alt. 309 ft.), Sutherlandshire—par., 121,358 ac., pop. 1081; vil., on river Shin, at SE. end of Loch Shin, 2 m. N. of its ry. sta., which is 9 m. N. of Bonar Bridge, 17½ W. of Golspie, and 184½ miles NW. of Perth, by rail; P.O., T.O. Lairg is the starting point of the chief Sutherland mail routes, and during the summer months is a great centre for sportsmen and tourists; 2000 ac. between Loch Shin and river Tirry were reclaimed during 1873–77 by the Duke of Sutherland, at a cost of £100,000.

Lairige, Loch na, 7 m. NE. of Drumgask, SE. Inverness-shire.

Laister Dyke, eccl. dist. and ry. sta., G. N. R., Bradford and Calverley pars., E. div. West-Riding Yorkshire—dist., pop. 15,436; sta., 2 m. E. of Bradford; P.O., T.O.

Laithe, Low, hamlet, E. div. West-Riding Yorkshire, 4 miles W. of Ripley; P.O.

Laithers House, seat, 4 miles W. of Turriff, Aberdeenshire, on river Deveron.

Laithkirk, eccl. dist., Romald Kirk par., N. R. Yorkshire, on SE. side of Middleton in Teesdale; pop. 1174.

Lake.—hamlet, Devon, 4 miles SW. of Okehampton.—**2. Lake,** vil., on E. coast Isle of Wight, 1 mile W. of Sandown.—**3. Lake,** hamlet, Wilts, on river Avon, 2 miles SW. of Amesbury; P.O.; in vicinity is the seat of **Lake House.**—**4. Lake,** ham., N. Devon, 2 miles N. of Tavistock.—**5. Lake,** pl., W. Shropshire, 2 miles SE. of Westbury.—**6. Lake,** pl., S. Somerset, 2 miles SW. of Kingsbury Episcopi.

Lake Bank, place with inn and pier, Furness dist., N. Lancashire, near foot of Coniston Water, 5½ miles NW. of Greenodd.

Lake District, or **The Lakes,** comprises portions of Cumberland, Westmorland, and N. Lancashire; the chief lakes are Derwentwater, Bassenthwaite, Coniston, Crummock Water, Ennerdale Water, Haweswater, Ullswater, Wastwater, and Windermere; the principal peaks are Scafell Pike, 3210 ft.; Scafell, 3162 ft.; Helvellyn, 3118 ft.; and Skiddaw, 3054; the Lake District is one of the great tourist districts of England. The district is closely associated with the names of Wordsworth, Coleridge, Southey, and De Quincey.

Lake Lock, vil., 2¾ m. NNE. of Wakefield, W. R. Yorkshire; P.O.

Lake House, seat, near Forest Gate sta., Essex.

Lake Side, place with inn, pier, and ry. sta. (**Windermere**), L. & NW. R., N. Lancashire, near S. end of Windermere, 9½ miles NE. of Ulverston by rail and 7 miles S. of Bowness by water; P.O., T.O.

Lake Street, hamlet, NE. Sussex, 6 miles S. of Tunbridge Wells.

Lakeen, seat, 2 miles NW. of Shillelagh, SW. co. Wicklow.

Lake of Menteith, SW. Perthshire. See MENTEITH.

Lakefield.—seat, on Lough Rinn, S. co. Leitrim, 2 miles SE. of Mohill.—**2. Lakefield,** seat, 9 miles W. of Kells, W. co. Meath.—**3. Lakefield,** seat, 2 miles S. of Fethard, S. co. Tipperary.

Lakefield House, seat, in Glen Urquhart, Inverness-shire, 5 miles W. of Drumnadrochit. This seat is now called Kilmartin.

Lakehead, pl., in co. and 12 m. N. of Dumfries.

Laken, hamlet, in co. and 4 miles SE. of Nairn.

Lakenheath, par. and vil. with ry. sta., G. E. R. (2½ miles N. of vil.), Suffolk—par., 11,331 ac., pop. 1637; vil., 4½ miles SW. of Brandon; P.O., T.O.; to W. of vil. is **Lakenheath Town Moor,** and to SE. is **Lakenheath Warren. Lakenheath New Lode** flows past the vil. to the river Brandon, or Little Ouse.

Lakesend, vil., 2 m. N. of Welney, W. Norfolk; P.O.

Lakeview.—seat, on Lough Ramor, S. co. Cavan, 4 miles NE. of Oldcastle.—**2. Lakeview,** seat, on Lough Carra, S. co. Mayo, 3 miles N. of Ballinrobe.—**3. Lakeview,** seat, near Lough Whitewood, N. co. Meath, 3 miles S. of Kingscourt.—**4. Lakeview,** seat, near Lough Boderg, NE. co. Roscommon, 2 miles S. of Drumsna ry. sta.—**5. Lakeview,** seat, near Lough Arrow, SE. co. Sligo, 7 miles E. of Ballymote.—**6. Lakeview,** seat, on Lough Dan, mid. co. Wicklow, 2 miles N. of Glendalough.—**7. Lakeview,** seat, co. Kerry; post-town, Killarney.

Laleham, par. and vil., Middlesex, in SW. of co., on river Thames, 2 miles SE. of Staines; 1301 ac., pop. 500; P.O., T.O.; is a favourite fly-fishing station; there is a ferry to Chertsey. Matthew Arnold (1822–1888), poet and essayist, was born here. **Laleham House** is the seat of the Earl of Lucan.

Laleston, par., vil., and seat, Glamorgan, in S. of co., 2 miles W. of Bridgend; 1740 ac., pop. 541; P.O.; has collieries and ironworks.

Lamancha, pl. and seat (1663), and ry. sta., N. B. R., N. Peeblesshire, 3 miles SW. of Leadburn Junction, 6 miles SW. of Penicuik, and 20¼ miles SW. of Edinburgh by rail; P.O., T.O.; the seat was anciently called the Grange of Romanno.

Lamarsh, par. and vil., Essex, in NE. of co., 4 miles SE. of Sudbury; 940 ac., pop. 191.

Lamatry Point, on S. coast of Lundy island, Devon.

Lamb Head, headland, with large Picts house, at SE. of Stronsay, Orkney.

Lamb Hill, Somerset, 8 miles N. of Wells; here is a remarkable cavern, about 70 fathoms deep.

Lamb Island, in Firth of Forth, Haddingtonshire, 1½ mile NW. of North Berwick.

Lamba Island, in Yell Sound, Shetland, 1½ mile NE. of Ollaberry.

Lamba Ness, NE. extremity of Unst isl., Shetland, 4 miles NE. of Haroldswick.

Lambay, island (1½ mile by 1 mile), in Irish Sea, co. Dublin, 3 miles SE. of Rush. There is a harbour and a coastguard station. The surface is hilly, the cliffs on the E. side rising to an alt. of 418 ft.; the rocks are chiefly trap and porphyry.

Lambclose House, seat, on W. border of Notts, 1½ mile SE. of Langley Mill sta.

Lambcote, hamlet, Warwickshire, 5½ m. SW. of Kineton.

Lambcroft, hamlet, Lincolnshire, 5 miles NW. of Louth.

Lambden, or **Lamden,** seat, 3½ miles SE. of Greenlaw, Berwickshire, on Lambden Burn.

Lambeg, vil. with ry. sta., G. N. I. R., S. co. Antrim, and par., partly also in co. Down—par., 1571 ac., pop. 3047; vil., 1 mile NE. of Lisburn and 6 miles SW. of Belfast; vil., pop. 362; P.O.

Lamberhead Green, vil., 2½ miles W. of Wigan, SW. Lancashire.

Lamberhurst, par., vil., and seat, Kent, 4 miles E. of Frant sta., and 6½ miles SE. of Tunbridge Wells; par., 5476 ac., pop. 1706; P.O., T.O.; some brewing and brickmaking are carried on.

Lambert, seat, 2 miles S. of Craughwell, S. co. Galway.

Lamberton, or **Lamerton,** ancient par., now in Mordington par., SE. Berwickshire; Lamberton Kirk, the remains of which stand near the coast, 3½ miles NW. of Berwick upon Tweed, figured in the marriage treaty of Margaret, daughter of Henry VII. of England, with James IV. of Scotland; Lamberton toll-bar, near the church, was long, like Gretna Green, a place for runaway marriages. **L. House** is a seat.

Lamberton.—seat, 4 miles SE. of Maryborough, E. Queen's co.—**2. Lamberton,** seat, near Arklow, S. co. Wicklow.

Lamberts Castle, Roman camp, Dorset, in W. of co., 4 miles NE. of Lyme Regis; is triple-trenched, and occupies 12 acres.

Lambeson, seat, near Truro, Cornwall.

Lambeth, parl. bor., met. bor., and par., co. of London, on r. Thames, in SW. of London—parl. bor., 3937 ac., pop. 298,951; met. bor. and par., 4080 ac., pop. 301,895. The parliamentary constituency contains 39,657 electors. **Lambeth Palace** (1197) has for centuries been the official residence of the Archbishops of Canterbury; the library contains records of the see dating from the 13th century. St. Thomas' Hospital is situated on the Thames, opposite the Houses of Parliament. **Lambeth Suspension Bridge** crosses the river below the palace; between this bridge and Westminster Bridge is the Albert Embankment. The chief mfrs. include white lead, chemicals, soap, &c., but L. is especially celebrated for its potteries which have existed for over 200 years, and in connection with which there is a School of Art. The bor. returns 4 members to Parliament (4 divisions—viz., North, Kennington, Brixton, and Norwood, 1 member for each division); the old parl. bor. of Lambeth (which included parts of Camberwell and Lambeth pars. and the whole of Newington par.) returned 2 members until 1885.

Lambhill, pl., on Forth and Clyde Canal, 2 miles N. of Possilpark, Glasgow; pop. 1185; P.O. Contains **L. Cemetery.**

Lambholm, island, in Holm Sound, Orkney; pop. 6.

Lambley.—par. and vil., in co. and 7 miles NE. of Nottingham; 2174 ac., pop. 770; P.O.—**2. Lambley,** par. and vil. with ry. sta., N. E. R. (alt., 595 ft.), Northumberland, on river South Tyne, 4½ miles S. of Haltwhistle; 3059 ac., pop. 570; P.O.

Lamborn Hall, seat, 3 m. NE. of Rochford, Essex.

Lambourn.—town and par. with ry. sta., Lambourn Valley Ry., Berks, on river Lambourn, 8 miles NW. of Hungerford; par., 14,873 ac., pop. 2071; P.O., T.O.; has a market cross 500 years old; in the neighbourhood are several celebrated antiquities, notably the White Horse, Wayland Smith's Cave, Uffington and Alfred's Camps, &c.; there are several training stables in the neighbourhood. **Lambourne Place** is a seat. In the vicinity are **Lambourn Downs.**—**2. Lambourn,** river, Berks; rises on SW. border of co., and flows 16 miles SE. to the Kennet 1½ mile below Newbury.

Lambourn Woodlands, pl., 3 miles S. of Lambourn, Berks; P.O., T.O.

Lambourne, par. and vil., Essex, 4 miles SE. of Epping; 2470 ac., pop. 938; in S. vicinity of vil. is the hamlet of **Lambourne End.**

Lambress, place, 2 miles NE. of Marnhull, N. Dorset.

Lambrigg, par., 5 miles NE. of Kendal, Westmorland; 1804 ac., pop. 133.

Lambrook, East, pl., Somerset, 4 m. E. of Langport; P.O.

Lambston, par. and vil., Pembrokeshire, in W. of co., 3 miles NW. of Haverfordwest; 1813 ac., pop. 193.

Lambton, par., Durham, on river Wear, 6½ miles NE. of Durham; 691 ac., pop. 151. **Lambton Castle** is the seat of the Earl of Durham, to whom the manor gives the title of viscount.

Lamden, Berwickshire. See LAMBDEN.

Lamellan, seat, 1 mile NW. of St. Tudy, N. Cornwall.

Lamer, seat, 5 miles NW. of Hatfield, Herts.

Lamerside Castle, ancient ruin, on river Eden, Westmorland, 3 miles S. of Kirkby Stephen.

Lamerton, par. and vil., Devon—par., 5019 ac., pop. 640; vil., 3 miles NW. of Tavistock; P.O.

Lamerton.—vil., Forfarshire, 4½ miles NE. of Dundee.—**2. Lamerton.** See LAMBERTON.

Lamesley, par. and vil. with ry. sta., N. E. R., Durham, on Urpeth Burn and river Team, 4 miles S. of Gateshead; 7177 ac., pop. 5341; has quarries and coal and iron mines.

Lamford Hill, N. Kirkcudbrightshire, 2½ m. E. of Loch Doon; alt., 1307 ft.

Lamington, vil. with ry. sta., C. R. (alt., 701 ft.), Lanarkshire, on right bank of river Clyde, 6 miles SW. of Biggar and 10 miles S. of Carstairs by rail; P.O., T.O.; the ry. sta. is on the left bank of the river; the church (St. Ninian's) is old; in vicinity are the ruins of the **Tower of Lamington,** an old fortalice, and **Lamington House,** a modern mansion, seat of Lord Lamington.

Lamlash, vil. with pier, Arran isl., Firth of Clyde, on Lamlash Bay, 4 miles SE. of Brodick; pop. 315; P.O., T.O.; is a summer and sea-bathing resort, and has regular steamboat communication with Ardrossan, Greenock, &c.; here is a Lloyd's signal station and coastguard station; **Lamlash Bay,** sheltered by Holy Island, forms an excellent natural harbour; **Lamlash Lighthouse,** on SW. point of Holy Island, is 56 ft. high, with fixed light 46 ft. above high water and seen 12 miles.

Lamley Lodge, seat, 4 miles NW. of Uppingham, Rutland.

Lammas with Little Hautbois, par., Norfolk; 840 ac., pop. 271; P.O.; contains **Lammas,** vil., on river Bure, 9 miles NE. of Norwich.

Lammermuir Hills, Haddingtonshire and Berwickshire; extend eastward from the vale of Gala Water to St. Abb's Head, and reach in **Lammer Law,** 8 miles S. of Haddington, an alt. of 1733 ft.

Lamonby, hamlet, Cumberland, 8 miles NW. of Penrith; P.O.

Lamont House, Argyllshire. See ARDLAMONT.

Lamorbey, eccl. dist. and vil., Bexley par., Kent—dist., pop. 1103; vil., 2 miles SW. of Bexley.

Lamorna, Vale of, picturesque valley, Cornwall, 4½ miles SW. of Penzance; on the coast, at the entrance to the Vale, is **Lamorna Cove,** where excellent granite is quarried.

Lamorran, par., Cornwall, on Fal estuary, 4 miles SE. of Truro; 1263 ac., pop. 52.

Lampeter, mun. bor., market town, and par., with ry. sta., Manchester and Milford Ry., Cardiganshire, on river Teifi, 13 miles SE. of Aberayron and 29 miles S. of Aberystwyth by rail—mun. bor. and par (Lampeter Urban), 1754 ac., pop. 1722; P.O., T.O. Market day, *Saturday.* A bridge is supposed to have been built here in the 12th century. The town was incorporated by Henry VI. Here is St. David's College, which is affiliated to the Universities of Oxford and Cambridge, and which has powers to grant the degrees of B.A. and B.D. There is excellent fishing in the neighbourhood. **Lampeter Rural,** par., Cardiganshire, adjoining the above par.; 4599 ac., pop. 429.

Lampeter Velfrey, par., Pembrokeshire, in SE. of co., 3 miles E. of Narberth; 5788 ac., pop. 936; P.O.

Lampha, hamlet, Glamorgan, 2 miles SE. of Bridgend.

Lamphey, par., vil., and ry. sta., G. W. R., in co. and 2 miles SE. of Pembroke; 1985 ac., pop. 315; P.O.; has ruins of an episcopal palace of St. Davids, in vicinity of which is the seat of **Lamphey Court.**

Lamplugh, par. and vil. with ry. sta., L. & NW. & Furness Jt. R., Cumberland—par., 6343 ac., pop. 1119; vil., 11½ miles NE. of Whitehaven by rail; P.O., T.O.; has iron mines, limestone and freestone quarries, and a mineral spring; in vicinity is the seat of **L. Hall.**

Lamport.—par. and vil. with ry. sta., L. & NW. R., in co. and 10 miles N. of Northampton—par., 1438 ac., pop. 170; P.O.; in vicinity of vil. is the seat of **Lamport Hall.**—**2. Lamport,** hamlet, in co. and 2 miles NW. of Buckingham.

Lampton, vil., Middlesex, in SW. of co., 1½ mile NE. of Hounslow; P.O.

Lamwath Hall, seat, E. R. Yorkshire, 1 m. NW. of Sutton-on-Hull.

Lamyatt, par. and vil., Somerset, 6 miles SE. of Shepton Mallet; 1028 ac., pop. 198; P.O.

Lan——. See also LLAN——.

Lanark, parl., royal, and mun. burgh, par., and co. town of Lanarkshire, with ry. sta., C. R. (alt., 715 ft.), near river Clyde, 32½ miles SE. of Glasgow by rail—par., 10,390 ac., pop. 8103; royal burgh, pop. 6440; parl. and mun. burgh, pop. 5084; town, pop. 6567; P.O., T.O. Market days, *Tuesday* and *Saturday.* Lanark is an ancient place, said to have been erected into a royal burgh by Alexander I. The name is associated with the early struggles of Sir William Wallace. The principal industries are weaving, shoemaking, and brewing. **L. Moor,** near **L. Loch,** has golf links, and also serves as a militia camp. There is an excellent racecourse, at which periodical meetings are held. One mile N. of the town is the Glasgow Consumptive Sanatorium. The Falls of Clyde, in the neighbourhood, attract numerous visitors. Lanark is one of the Falkirk District of Parliamentary Burghs, which returns 1 member.

Lanark, New, vil., in co. and 1 mile S. of Lanark, on river Clyde; P.O.; has spinning mills and an educational institution. New Lanark was founded in 1783 by David Dale, and was the scene of the social experiments of Dale's son-in-law, Robert Owen.

Lanarkshire, inland co. in SW. of Scotland; is bounded N. by Dumbartonshire and Stirlingshire, E. by Linlithgowshire, Edinburghshire, and Peeblesshire, S. by Dumfriesshire, and W. by Ayrshire and Renfrewshire; greatest length, NW. and SE., 50 miles; greatest breadth, NE. and SW., 33 miles; area, 897.4 sq. m., or 562,821 ac.; civ. co., pop. 1,339,327, or 1523 persons to each sq. m.; admin. co., pop. 464,173. The co. is served by the N. B. R. and C. R. Lanarkshire is often called Clydesdale (which see), occupying as it does the valley of the Clyde, which traverses the county from SE. to NW., and receives numerous tributary streams, including the Douglas, Avon, and Calder. The surface rises towards the S., where the Lowther or Lead Hills reach an alt. of 2403 ft. The Upper Ward is chiefly hill or moorland, affording excellent pasture for sheep; the Middle Ward contains the orchards for which Clydesdale has long been famous; and in the Lower Ward are some rich alluvial lands along the Clyde; but all over the county a considerable proportion of the soil is moist, marshy, and barren. Dairy-farming is prosecuted with success. (For agricultural statistics, see APPENDIX.) The minerals are very valuable; coal and iron are wrought to such an extent that Lanarkshire is one of the principal seats of the iron trade, while more than half the coal raised in Scotland comes from this county; lead is mined in the Upper Ward. The co. comprises 41 pars. and 2 parts, the parl. and mun. bor. of Glasgow (7 members, and Glasgow University, with that of Aberdeen, 1 member), the parl. and police burghs of Airdrie, Hamilton, and Lanark (part of the Falkirk Burghs), the parl. and police burgh of Rutherglen (part of the Kilmarnock Burghs), and the police burghs of Biggar, Govan, Motherwell, Partick, and Wishaw. For parl. purposes it is divided into 6 divisions—viz., Govan, Partick, North-Western, North-Eastern, Mid, and Southern, 1 member for each division. The representation of Lanarkshire was increased from 2 to 6 members in 1885.

Lanarth, seat, 1½ m. W. of St. Keverne, Cornwall.

Lancashire, or **Lancaster,** co. palatine and maritime shire in NW. of England, bounded N. by Westmorland and Cumberland, E. by Yorkshire, S. by Cheshire, and W. by the Irish Sea; greatest length, 76 miles; greatest breadth, 45 miles; area of admin. co., including 15 co. bors., 1,196,753 ac., pop. 4,387,043. The parliamentary constituency contains 335,693 electors. The detached part of the co., known as Furness, is separated from the main portion by Morecambe Bay and a part of Westmorland co. The co. is served by the L. & Y. R., L. & NW. R., C. L. C. R., G. C. R., M. R., and Garstang and Knot-End Ry. The coast line of Lancashire is very irregular, the chief inlets being Morecambe Bay and the estuaries of the Mersey and the Ribble. Towards the shore, which comprises great stretches of sand, the land has generally a flat appearance. In the N. and E. it becomes more elevated, but the chief heights are in Furness, where an alt. of 2633 ft. is

reached at Coniston Old Man. The principal rivers are the Mersey, Ribble, Lune, Wyre, Winster, and Leven. Peat prevails in the soil of the upland districts, while much of the low lying land consists of a rich loam. The chief crops are oats, wheat, and potatoes. (For agricultural statistics, see APPENDIX.) Carboniferous limestone abounds in the N. part of the co.; on the coast is the old red sandstone. The great coalfield of Lancashire, the existence of which has greatly contributed towards establishing its pre-eminence as a manufacturing co., covers an area of about 400 sq. miles between the Ribble and the Mersey. Iron is abundant in Furness, which is also noted for its shipbuilding. Lancashire is intersected by an intricate network of canals and railways. Its immense cotton mfrs. have a world-wide fame, while other textile fabrics are largely produced. Its mfrs. of machinery of all descriptions are also extensive. Slate and paving-stone are quarried, stoneware clay and fireclay are worked, while brine is pumped for the mfr. of salt near Fleetwood; other industries include alkali works, glass, candle, soap, and oil works. Lancashire comprises 405 pars., the co. bor. of Bootle, the parl. and co. bors. of Barrow in Furness (1 member), Blackburn, Bolton (2 members each), Burnley, Bury (1 member each), Liverpool (9 members), Manchester (6 members), Salford (3 members), Oldham, Preston (2 members each), Rochdale, St. Helens, Wigan (1 member each), the greater part of the parl. and co. bor. of Warrington (1 member), and of the parl. and mun. bor. of Ashton under Lyne (1 member), and the mun. bors. of Accrington, Bacup, Blackpool, Chorley, Clitheroe, Colne, Darwen, Eccles, Haslingden, Heywood, Lancaster, Leigh, Middleton, Mossley, Nelson, Rawtenstall, Southport, and Widnes. It is almost entirely comprised in the dioceses of Liverpool, Manchester, Carlisle, and Ripon. For parl. purposes the co. is divided into 23 divisions, each division returning one member—North Lancashire, 4 divisions, viz., North Lonsdale, Lancaster, Blackpool, and Chorley; North-East Lancashire, 4 divisions, viz., Darwen, Clitheroe, Accrington, and Rossendale; South-East Lancashire, 8 divisions, viz., Westhoughton, Heywood, Middleton, Radcliffe cum Farnworth, Eccles, Stretford, Gorton, and Prestwich; South-West Lancashire, 7 divisions, viz., Southport, Ormskirk, Bootle, Widnes, Newton, Ince, and Leigh. The representation of Lancashire was increased from 8 to 23 members in 1885.

Lancast, hamlet, 6½ miles W. of Launceston, Cornwall.

Lancaster, mun. bor., seaport, par., and co. town of Lancashire with ry. stas. (**Castle**), L. & NW. R. (**Green Ayre**), M. R., in N. div. of the co., on S. bank of river Lune, 21 miles N. of Preston and 230 NW. of London by rail—mun. bor. and par., 3506 ac., pop. 40,329. Market days, *Wednesday* and *Saturday*. Lancaster has a picturesque and pleasant situation on the acclivities of a hill, which is crowned by the Castle (now the co. gaol), said to have been erected on the site of the Roman *castrum*. In 1698 the town was nearly destroyed by fire; it also suffered during the risings of 1715 and 1745. The accumulation of sand in the river has made the port inaccessible for large vessels, but there is a dock at Glasson, 5 miles distant, where ships usually transfer their cargoes to lighters. There is canal connection with Preston and Kendal. (For shipping statistics, see APPENDIX.) The industries comprise the mfr. of cabinet furniture, fancy oilcloths for table-covers, &c., cotton and silk goods, railway plant, and machinery. The water supply is derived from the Wyresdale Hills.

Lancaster Division, The, parl. div. of N. Lancashire; pop. 78,662.

Lancaster Gate, ry. sta., Central London Ry., Paddington met. bor., Bayswater Road, ¾ miles W. of Marble Arch.

Lancaut, par., Gloucestershire, on river Wye, 2 miles NE. of Chepstow; 218 ac., pop. 4.

Lanchester, par. and vil. with ry. sta., N. E. R., Durham—par., 13,483 ac., pop. 4640; vil., on Smallhope burn, 9 miles NW. of Durham; P.O., T.O.; on hill top to W. of vil. are remains of a remarkable Roman station (200 yards by 157).

Lancing, par., ry. sta., L. B. & S. C. R., and sea bathing resort, Sussex, 2¼ miles NW. of Shoreham; 2534 ac., pop. 1244; P.O.; the par. contains the vils. of **North Lancing;** P.O.; and **South Lancing;** P.O., T.O.; and the hamlet of **Lower Lancing;** large market gardens are in the par. In L. is the well-known middle-class school, St. Nicholas College, with branches at Shoreham, Hurstpierpoint, and Arding. The seat of **Lancing Manor** is in vicinity of sta. Here is a coastguard station.

Landavery Rocks, Cornwall, 3 m. E. of Camelford.

Landbeach, par. and vil., in co. and 5 miles NE. of Cambridge; 2225 ac., pop. 413; P.O.

Landcross, par., Devon, on river Torridge, 2 miles SE. of Bideford; 348 ac., pop. 58.

Landenstown, seat, 3 miles NW. of Sallins ry. sta., N. co. Kildare.

Landestown, ruins of castle, 3 m. NE. of Swords, N. co. Dublin.

Landewednack, coast par., vil., and summer resort, Cornwall, 11 miles SE. of Helston; 2050 ac., pop. 683; the church is ancient and interesting, is the most southerly in England, and is said to have been the place wherein the last sermon in Cornish was preached. This district is famed for the magnificence of its coast scenery.

Landford, par. and vil., Wilts, 10 miles SE. of Salisbury; par. (including North Common), 2755 ac., pop. 358; P.O., T.O.; in vicinity of vil. is the seat of **Landford House.**

Landguard Manor, seat, ½ m. N. of Shanklin, I. of Wight.

Landguard Point, headland forming the most southerly part of Suffolk, at the mouth of river Orwell, 1½ mile SE. of Harwich, separated from the mainland at high water; near its extremity is a lighthouse 38 ft. high, with fixed light (Harwich) 33 ft. above high water and seen 10 miles. **Landguard Fort** is here.

Landheads, hamlet, 2 miles N. of Annan, Dumfriesshire.

Landhurst, pl., 1 mile E. of Corsley, W. Wilts.

Landican, par., Cheshire, 4½ miles SW. of Birkenhead; 626 ac., pop. 71.

Landimore Castle, remains of ancient baronial castle, Gower peninsula, Glamorgan, near Burry Inlet, 8 miles SW. of Loughor.

Landkey, par. and vil., Devon, 2½ miles SE. of Barnstaple; 3188 ac., pop. 621; P.O., T.O., called **Landkey Newland;** has limeworks.

Landmore, seat, 3 miles SE. of Aghadowey, E. co. Londonderry.

Landmoth with Catto, par., North-Riding Yorkshire, 4 miles SE. of Northallerton; 798 ac., pop. 43.

Landore, vil. with ry. stas. (high level and low level), G. W. R., Glamorgan, in W. of co., on river Tawe, 1½ mile NE. of Swansea; P.O., T.O.; a wooden viaduct (1794 ft.) carries the railway across the Tawe.

Landport, Hants; P.O., T.O.; Charles Dickens (1812–1870) was born here. See PORTSMOUTH.

Landrake with St. Erney, par., Cornwall, on river Lynher; 3601 ac.; pop. 632; contains the vil. of **Landrake,** 3½ miles NE. of St. Germans; P.O., T.O.

Land's End, Cornwall, the extreme SW. point of Britain; consists of a turf covered slope terminating in a cliff of columnar granite 60 ft. in height.

Landscape, seat, on river Suir, N. co. Waterford, 6 miles E. of Clonmel.

Landscove, eccl. dist. and vil., Staverton par., Devon, 4 miles N. of Totnes; pop. 270.

Landshipping, small port, in S. of Pembrokeshire, on Cleddau estuary, 4½ miles SE. of Haverfordwest; P.O.

Landue, seat, 3½ miles SE. of Launceston, Cornwall.

Landulph, par. and vil., Cornwall, on river Tamar, 2 miles N. of Saltash; the church contains the tomb of Theodore Palæologus (d. 1636), descendant of the Christian Emperors of Constantinople; 2086 ac. land and 600 water, pop. 484.

Landwade, par., Cambridgeshire, in E. of co., 4 miles NW. of Newmarket; 127 ac., pop. 31.

Landywood, vil., 5 m. N. of Walsall, Staffordshire; P.O.

Lane, ham., 1½ m. SE. of New Quay, W. Cornwall; P.O.

Lane End.—vil., Great Marlow par., and eccl. dist., also in Fingest, Hambleden, and West Wycombe pars., Bucks—dist., pop. 1309; vil., 4 miles SW. of Wycombe; P.O., T.O.; has mfr. of agricultural implements and an iron foundry.—**2. Lane End,** dist., Staffordshire; it forms part of Longton.—**3. Lane End,** hamlet, S. div. West-Riding Yorkshire, 6 miles N. of Sheffield.—**4. Lane End,** vil., Lancashire, 3 m. SW. of St. Helens.

Lane Ends, hamlet, S. div. West-Riding Yorkshire, 6 miles SW. of Pontefract.

Lane Head, ham., NW. Durham, 12 miles W. of Stanhope

Lane High, Cheshire. See HIGH LANE.

Lane Long, ham., ¾ m. S. of Kilmington, E. Somerset.

Laneast, par. and vil., Cornwall, on river Inny, 6½ miles W. of Launceston; 2555 ac., pop. 209; Professor Adams (1819–1892), the discoverer of the planet Neptune, was a native.

Laneham, par. and vil., Notts, on river Trent, 5½ miles NE. of Tuxford; 1589 ac., pop. 313; P.O.

Lanehead.—vil., Devon, on W. side of Dartmoor and 3 miles N. of Tavistock.—**2. Lanehead,** hamlet, North-Riding Yorkshire, 7½ miles N. of Richmond.

Lanercost, eccl. dist., Cumberland, on rivers Irthing and Kingwater and Roman Wall, 2½ miles NE. of Brampton; pop. 993; the church is a portion of a priory founded in 1169; in the par. is the seat of **Lanercost Abbey.**

Lanes, vil., 2 miles W. of Penistone, S. div. West-Riding Yorkshire; has woollen mfrs.

Lanes End, ham., 2½ m. SE. of Dartford, NW. Kent; P.O.

Lanes, High, ham., 1½ mile SE. of Ruan Lanihorne, W. Cornwall.

Lanesborough, vil., W. co. Longford, on river Shannon, 9 miles SW. of the town of Longford, and 10 miles NE. of Roscommon; pop. 233; P.O. Market day, *Tuesday.* Lanesborough has a fine stone bridge of 6 arches, and a swivel arch of iron for the passage of lumber-boats and small steamers. It was formerly a parl. bor. It gives the title of Earl to the family of Butler.

Lanesborough Lodge, seat of the Earl of Lanesborough, co. Cavan; post-town, Belturbet.

Laneshaw Bridge. See LANSHAW BRIDGE.

Lanespark, seat, 3 m. N. of Killenaule, co. Tipperary.

Laney, affluent of river Sullane, W. co. Cork; rises 8 miles N. of Macroom and flows into the Lee.

Lanfine House, seat, Ayrshire, near river Irvine, 1½ mile SE. of Newmilns.

Langa, Notts. See LANGAR CUM BARNSTON.

Langa, island, Shetland, 8 m. W. of Lerwick.

Langar cum Barnston, par. with ry. sta., Notts, 9 m. SE. of Nottingham; 3870 ac., pop. 485. **L. Hall** is a seat.

Langabhat, Loch, on border of Uig and Lochs pars., Lewis island, Outer Hebrides; is 7½ miles long.

Langalcorad, place with old stone remains, Bute island, Firth of Clyde, 5 miles S. of Rothesay.

Langard, Isle of Wight. See LANGUARD.

Langavat.—loch, 3½ m. N. of Renish Point, S. Harris, Outer Hebrides.—**2. Langavat,** loch, 5 m. SE. of Balivanich, S. Benbecula, Outer Hebrides.

Langbank, vil. with ry. sta., C. R., Renfrewshire, on S. side of river Clyde, opposite Dumbarton, and 4¾ miles E. of Port Glasgow and 16¼ miles W. of Glasgow by rail; pop. 336; P.O., T.O.

Langbar, hamlet, 3 miles NW. of Ilkley, E. div. West-Riding Yorkshire; in vicinity is **Langbar Moor.** See NESFIELD WITH LANGBAR.

Langbar (Borston), vil., N. Ayrshire, 1½ m. SE. of Kilbirnie.

Langbaurgh, hamlet, North-Riding Yorkshire, 3 miles NE. of Stokesley.

Langcliffe, par. and vil., N. div. W. R. Yorkshire, 1 mile N. of Settle; 2553 ac., pop. 613; P.O.; in vicinity is the seat of **L. Hall.**

Langdale.—vil., in co. and 8 miles SE. of Durham.—**2. Langdale,** tract, 2 miles SE. of Orton, Westmorland. **L. Fell** has an alt. of 1925 ft.

Langdale, Great and **Little,** 2 valleys, Grasmere par., Westmorland, separated by Lingmoor Fell; Great Langdale extends 5 miles SE. from the border of Cumberland to Elterwater, and is traversed by **Langdale Beck;** Little Langdale extends 3½ miles E. to Elterwater, where it joins Great Langdale; is traversed by the headstream of the river Brathay, and contains **Langdale Tarn.**

Langdale End, vil., North-Riding Yorkshire, 9½ miles NW. of Scarborough; in vicinity is a hill called **L. Howe.**

Langdale Pikes, 2 mountain peaks (Harrison Stickle, 2401 ft., and Pike o' Stickle, 2323 ft.), on NW. border of Westmorland, at head of Great Langdale Valley.

Langdales, par. and vil., Westmorland, in NW. of co., in Great Langdale Vale, 4 miles NW. of Ambleside; 9508 ac., pop. 846.

Langden, river, N. Lancashire and West-Riding Yorkshire; rises on Langden Fell, 6 miles NE. of Garstang, and flows 6 miles E. to the Hodder.

Langdon.—hamlet, 2 m. NE. of Launceston, Devon.—**2. Langdon,** vil., Dorset, in W. of co., 1 mile E. of Beaminster.—**3. Langdon,** place with inn, on Langdon Beck, Durham, 7 miles NW. of Middleton-in-Teesdale.—**4. Langdon,** ham., 2½ m. SE. of Jacobstow, NE. Cornwall.

Langdon, East, par. and vil., Kent, 3½ miles NE. of Dover; 1086 ac., pop. 310.

Langdon, West, par., Kent, 4 miles N. of Dover; 706 ac., pop. 96.

Langdon Beck, affluent of river Tees, Durham, is about 5 miles long.

Langdon Court, seat, 4 m. SE. of Plymouth, Devon.

Langdon Hall, seat, 2 miles SW. of Hampton in Arden, Warwickshire.

Langdon (or **Laindon**) **Hills,** par. and vil., Essex, 5½ miles S. of Billericay; 1816 ac., pop. 233; P.O., T.O., called **Langdon Hills. Langdon Hill** is 378 ft. high.

Langdown, pl., on Southampton Water, Hants, in S. vicinity of Hythe. **L. House, L. Lawn,** and **L. Lodge** are seats.

Langdyke, hamlet, 2 miles NW. of Kennoway, Fife.

Langenhoe, par. and vil., Essex, 5½ miles SE. of Colchester,; 2091 ac., pop. 219.

Langfield, dist., N. div. West-Riding Yorkshire, in SE. of town of Todmorden.

Langfield. See LONGFIELD, EAST and WEST.

Langford.—par. and vil., Bedfordshire, in E. of co., on river Ivel, 2 miles S. of Biggleswade; 2070 ac., pop. 1187; P.O., T.O.—**2. Langford,** par. and vil. with ry. sta., G. E. R., Essex, in NE. of co., on river Blackwater, 1½ mile NW. of Maldon; 1047 ac., pop. 198; P.O.; contains **Langford Grove,** seat of Lord Byron.—**3. Langford,** par., Norfolk, on river Wissey, 3 miles NE. of Mundford; 1413 ac., pop. 57.—**4. Langford,** par. and vil., Notts, 3 miles NE. of Newark; 2186 ac., pop. 145; P.O.; in vicinity of vil. is the seat of **Langford Hall.**—**5. Langford,** par. and vil., on SW. border of Oxfordshire, 3 miles NE. of Lechlade and 16 miles W. of Oxford—par., 2117 ac., pop. 297; P.O.; contains **Langford Ho.,** seat of Lord De Mauley; to W. of vil. are the **Langford Downs.**—**6. Langford,** vil. and ry. sta., G. W. R., Somerset, 6 miles NE. of Axbridge and 5¾ miles by rail SE. of Yatton; P.O., T.O.; in vicinity are the seats of **Langford Court** and **Langford House.**

Langford, seat, on Lough Neagh, S. co. Antrim, 4 miles W. of Crumlin.

Langford Hill, seat, 4 m. S. of Stratton, N. Cornwall.

Langford, Little, par. and vil., Wilts, on river Wiley, 4 miles NW. of Wilton; 1020 ac., pop. 68.

Langford, Steeple, Wilts. See STEEPLE LANGFORD.

Langford Budville, par. and vil., Somerset, on r. Tone, 2 m. NW. of Wellington; 1899 ac., pop. 371; P.O.

Langford House, seat, Gloucestershire; post-town, Lechlade.

Langham.—par. and vil., Essex, in NE. of co., 7 miles NE. of Colchester; 2977 ac., pop. 560; P.O.—**2. Langham,** or **Langham Bishops,** par. and vil., Norfolk, 5 miles NW. of Holt; 1745 ac., pop. 340; P.O. **L. Hall** is a seat.—**3. Langham,** par. and vil., Rutland, 1½ mile NW. of Oakham; 2920 ac., pop. 634; P.O., T.O., in vicinity of vil. is the seat of **Langham Hall.**—**4. Langham,** par. and vil., W. Suffolk, 4 m. NW. of Elmswell; 970 ac., pop. 154; in vicinity of vil. is the seat of **Langham Hall.**

Langham Row, ham., Lincolnshire, 4 m. SE. of Alford.

Langhaughwalls, pl., 2 m. from Bonchester Bridge, mid. Roxburgh; P.O.

Langhean, ham., Cornwall, 4 m. NW. of St. Columb Major.

Langhern House, seat, adjoining Martley, NW. Worcester.

Langho, eccl. dist. and vil. with ry. sta., L. & Y. R., Blackburn par., Lancashire, 5 m. NE. of Blackburn by rail; pop. 1442; P.O.

Langholm, town (police burgh) and par., with ry. sta., N. B. R. (alt., 250 ft.), E. Dumfriesshire—par., 16,995 ac., pop. 3500; town, on riv. Esk, 16½ m. NE. of Annan and 91¼ miles S. of Edinburgh by rail, pop. 3142; P.O., T.O. Market day, *Wednesday.* The town consists of 2 parts—Old Langholm (made a burgh of barony 1643), on E. bank of river Esk, at the influx of Ewes Water; and New Langholm on W. bank of river Esk, at the influx of Wauchope Water. The new and the old towns are connected by a stone bridge and an iron suspension foot bridge. Langholm is known for its sheep fairs and its woollen manufactures. The inhabitants find employment in the mills (where the mfr. of Scotch tweeds is carried on), tanworks, and a distillery. To the library here, Telford, the famous engineer (1757–1834), bequeathed £1000. Langholm is the headquarters of the Esk and Liddel Fisheries Association, and excellent fishing is had in the Esk. The custom of riding the Marches is preserved here. In the vicinity are **Langholm Castle,** a ruined peel-house, which belonged to the Armstrongs, and **Langholm Lodge,** a seat of the Duke of Buccleuch.

Langhope Birks, farm, with traces of encampment, Langton par., Berwickshire. See CAMPMUIR.

Langhope Burn, head stream of the Ale Water, 7 m. long, E. Selkirkshire.

Langhouse, seat, Renfrewshire, 2½ m. NE. of Wemyss Bay.

Langibby Castle, seat, near Usk, Monmouthshire.

Langland, hamlet, 2 miles SE. of Ireby, Cumberland.

Langland Bay, small bay, in W. of Glamorgan, 1 m. W. of Mumbles Head.

Langlands, hamlet, North-Riding Yorkshire, 3 miles W. of Guisborough.

Langlee, seat, 2 miles S. of Jedburgh, Roxburghshire.

Langlee House, seat, Roxburghshire, in E. vicinity of Galashiels.

Langley.—ry. sta., G. W. R., 3½ m. E. of Slough, Bucks; P.O., T.O. See LANGLEY MARISH.—**2. Langley,** vil., ½ m. E. of Heanor, E. Derbyshire.—**3. Langley,** place, on river Browney, in co. and 4 miles NW. of Durham; P.O., T.O., called **Langley Park; L. Hall** is a seat.—**4. Langley,** par. and vil., in co. and 2 miles SW. of Durham; 2404 ac., pop. 291; P.O., T.O., called **Langley Moor.**—**5. Langley,** par. and vil., Essex, in W. of co., 7 miles SW. of Saffron Walden; 1660 ac., pop. 317; P.O., called **Langley Upper Green.**—**6. Langley,** hamlet, 1 mile W. of Winchcomb, Gloucestersh.—**7. Langley,** ham., Hants, 6½ miles SE. of Southampton.—**8. Langley,** par. and vil., Herts, 2 miles SW. of Stevenage; 1626 ac., pop. 145.—**9. Langley,** par. and vil., Kent, 4½ miles SE. of Maidstone; 1496 ac., pop. 363; P.O.—**10. Langley,** hamlet, in par. and 2 miles S. of Beckenham, Kent; in vicinity is the seat of **Langley Park.**—**11. Langley,** par. and vil., Norfolk, 1½ mile S. of Loddon; par., 2716 ac., pop. 275; in vicinity of vil. is the seat of **Langley Park.**—**12. Langley,** ry. sta., N. E. R. (alt., 800 ft.), and seat of lead works, Northumberland, 8¾ miles WSW. of Hexham; P.O., called **Langley-on-Tyne. Langley Castle,** a massive baronial ruin, in vicinity of sta., was the property of the last Earl of Derwentwater.—**13. Langley,** par., Oxfordshire, 5 miles NW. of Witney; 303 ac., pop. 30.—**14. Langley,** ham., Somerset, 7 m. NW. of Wellington.—**15. Langley,** 7 m. NW. of Midhurst, Sussex; has ruins of a grange chapel, formerly the property of Lewes Priory.—**16. Langley,** par., Warwickshire, 3 miles SE. of Henley-in-Arden; 1035 ac., pop. 134.—**17. Langley,** eccl. dist. with ry. sta. (**Langley Green**), G. W. & L. & NW. Jt. R. (alt., 500 ft.), Halesowen par., Worcestershire—dist., pop. 7384; vil., 3 m. SE. of Dudley; P.O., T.O.; has chemical works, iron and steel works, brick works, and collieries.—**18. Langley,** hamlet, North-Riding Yorkshire, 2 miles S. of Bedale.—**19. Langley,** Shropshire. See RUCKLEY AND LANGLEY.—**20. Langley,** pl. and seat, 3 miles S. of East Isley, Berks.

Langley, Abbots, par., Herts. See ABBOTS LANGLEY.

Langley, Kings, Herts. See KINGS LANGLEY.

Langley, Kirk, Derby. See KIRK LANGLEY.

Langley Burrell, Within, par., Wilts, on river Avon, in mun. bor. of Chippenham; 77 ac., pop. 1419; P.O. **Langley House** is a seat.

Langley Burrell, Without, par., Wilts, adjoining the above; 1814 ac., pop. 496.

Langley Fitzurse, eccl. dist., Kington St. Michael par., Wilts; pop. 544.

Langley Green and Rood End, ry. sta., G. W. & L. & NW. Jt. R., Worcestershire, 3 miles SE. of Dudley; P.O. See LANGLEY.

Langley Marish, par., vil., and ry. sta. (**Langley**), G. W. R., in SE. of Bucks, 2 miles E. of Slough; 3750 ac., pop. 2801; P.O., T.O., called **Langley;** contains the seats of **Langley Marish Lodge** and **Langley Park.**

Langley Mill, vil. with ry. sta. (**Langley Mill and Eastwood**), M.R., Derbyshire, and Notts, on river Erewash, 3 miles N. of Ilkeston; P.O., T.O. In the vicinity are railway plant works and iron and brass foundries.

Langley Mills, ½ mile from Langley sta. and 5 miles SW. of Haydon Bridge, Northumberland.

Langley Moor, in co. and 3 miles SW. of Durham; P.O., T.O. See LANGLEY.

Langley Park.—seat, in co. and 4 miles NW. of Derby.—**2. Langley Park,** in co. and 6 miles NW. of Durham; P.O., T.O. See LANGLEY.

Langley Park, seat, Forfarshire, 1½ m. SW. Dubton Junc.

Langley Point, small headland, on coast of Sussex, 4½ m. NE. of Beachy Head; 2 small forts have been erected on the point; there is a coastguard station.

Langley Priory, par. and seat, Leicestershire, 3 miles SW. of Castle Donington; 564 ac., pop. 14.

Langley Street, hamlet, Norfolk, 2½ miles NE. of Loddon.

Langley and Ruckley, par., Shropshire. See RUCKLEY AND LANGLEY.

Langleybury, eccl. dist., hamlet, and seat, Abbots Langley and Watford pars., Herts—dist., pop. 671; hamlet and seat, 3 miles NW. of Watford.

Langleydale with Shotton, par., Durham, 5 m. N. of Barnard Castle; 4660 ac., pop. 238.

Langleys, seat, ½ mile NE. of Great Waltham, E. Essex.

Langloan, ry. sta., C. R. (alt., 253 ft.), and SW. suburb of Coatbridge, Lanarkshire; P.O., T.O.; in the West End Park, Langloan, is a monument to Janet Hamilton (1795–1873), the poetess.

Langmere, hamlet, Norfolk, 4 miles NE. of Diss.

Langness, peninsular headland, at SE. extremity of Isle of Man, connected with mainland by narrow isthmus; it extends 1½ mile S., and has mean breadth of ½ mile; on the SE. part of the point is a lighthouse 63 ft. high, with flashing light 76 ft. above high water seen 14 m.

Langold Park, seat, near E. border of S. div. West-Riding Yorkshire, 5 miles N. of Worksop.

Langport.—market town and par. (**Langport Eastover**) with ry. sta., G. W. R., Somerset, on river Parret, 13 miles NW. of Yeovil; 169 ac., pop. 813; P.O., T.O. Market day, *Tuesday.* A charter was granted to this town by James I. It supports a considerable trade chiefly by boat traffic with Bridgwater, the articles of commerce being coal, timber, iron, salt, and bricks.

Langport Westover, ham., Somerset, 2 m. SW. Langport.

Langrick, pl., seat, and ry. sta., G. N. R., and ferry, Lincolnshire, on river Witham, 5 m. NW. of Boston; P.O.; the sta. is 1 m. distant.

Langridge.—hamlet, Devon, 7 miles NW. of Barnstaple.—**2. Langridge,** par. and vil., Somerset, 4 miles NW. of Bath; 773 ac., pop. 67.

Langrigg, East, and **Langrigg, West,** 2 vils., 7 miles NE. of Airdrie, N. Lanarkshire.

Langrigg and Mealrigg, par., Cumberland; 2138 ac., pop. 245; contains **Langrigg,** ham., 7 m. SW. of Wigton; P.O.

Langrish, par. and vil., Hants; vil., 3 miles W. of Petersfield; 2554 ac., pop. 475; P.O., T.O.; in vicinity is **L. House,** seat.

Langriville, par. (ry. sta. **Langrick,** G. N. R.), Lincolnshire, on river Witham, 5 m. NW. of Boston; 3309 ac., pop. 337.

Langrove Common, tract, Herefordshire, in S. of co., 5½ miles SW. of Ross.

Langsett, par. and vil., 3½ miles SW. of Penistone, S. div. W. R. Yorkshire, on river Little Don; 4914 ac., pop. 922; has coal mines and mfr. of fire-bricks. Here is Langsett reservoir, Sheffield water works; top water area, 124 ac., holding capacity, 1300 million gallons.

Langshaw.—seat, Dumfriesshire, 1 mile E. of Kirtlebridge sta.—**2. Langshaw,** place, Roxburghshire, 3 miles NE. of Galashiels; P.O.

Langside.—S. suburb of Glasgow and ry. sta. (**Langside and Newlands**), C. R.; P.O., T.O.; in the battle of Langside (1568) the troops of Mary Queen of Scots were defeated by those of the Regent Murray; a memorial marks the site.

Langston, fishing vil. with ry. sta., L. B. & S. C. R., on Langston Harbour, Hants, 1 mile S. of Havant; **Langston Harbour** is a narrow sea inlet between Portsea island and Hayling island, is 4 m. long; its entrance is defended on the W. side by Fort Cumberland.

Langstone.—hamlet, Herefordshire, 4 miles SW. of Ross; in vicinity is **Langstone Court,** seat.—**2. Langstone,** Monmouth. See LLANGSTONE.

Langstone Point, precipitous ridge, on coast of Devon, near mouth of river Exe and 1 mile NE. of Dawlish, to which there is a promenade.

Langstrath, mountain valley, on S. border of Cumberland, traversed by streamlet of same name, and separated from Borrowdale by Glaramara Mt.

Langstroth Dale, N. div. West-Riding Yorkshire, on upper course of river Wharfe; Ingleborough Mt., Penyghent, Carn Fell, and Whernside, are included in the district.

Langthorne, par. and vil., 3½ miles NW. of Bedale, North-Riding Yorkshire; 836 ac., pop. 101.

Langthorpe, par. and vil., N. R. Yorkshire, on river Ouse, 1 mile NW. of Boroughbridge; 1025 ac., pop. 308.

Langthwaite.—hamlet, Cumberland, 6½ miles SE. of Cockermouth.—**2. Langthwaite,** hamlet, North-Riding Yorkshire, 3 m. NW. of Reeth.—**3. Langthwaite,** ham., W. R. Yorkshire, 3 m. NW. of Aldwick-le-Street.—**4. Langthwaite,** ham., 1 m. E. of Scotforth, Lancashire.

Langtoft.—par. and vil., Lincolnshire, 2 miles NW. of Market Deeping; 2133 ac., pop. 477; P.O.—**2. Langtoft,** par. and vil., East-Riding Yorkshire, on the Wolds—par., 3584 ac., pop. 514; vil., 6½ miles NW. of Great Driffield; P.O., T.O.; birthplace of Peter Langtoft (13th century), chronicler. There are traces of a Roman camp and other antiquities.

Langton.—par., Durham, 7 miles ENE. of Barnard Castle; 1085 ac., pop. 86; **Langton Grange** is a seat.—**2. Langton,** 1½ mile SE. of Wragby, Lincolnshire; P.O. See LANGTON BY WRAGBY.—**3. Langton,** par., Lincolnshire, 2 miles SW. of Horncastle; 695 ac., pop. 72.—**4. Langton,** hamlet, Westmorland, 1 mile E. of Appleby.—**5. Langton,** par. and vil., East-Riding Yorkshire—par., 2285 ac., pop. 181; vil., 3 miles SE. of Malton; in vicinity is the seat of **Langton Hall**; there is a racecourse on **Langton Wold.**—**6. Langton,** dock and ry. sta., Liverpool Overhead Ry., in bor. of Liverpool.

Langton, par., Berwickshire; 7139 ac., pop. 398; **Langton House,** on Langton Burn, is 2 m. SW. of Duns.

Langton, East, par. and vil. with ry. sta., M. R., Leicestershire, 3½ miles N. of Market Harborough; 992 ac., pop. 252; P.O., T.O.

Langton, Great, par., N. R. Yorkshire, on river Swale, 5½ miles NW. of Northallerton; 871 ac., pop. 103; P.O.

Langton, Little, par., North-Riding Yorkshire, 4 miles NW. of Northallerton; 1019 ac., pop. 101; contains **L. Hall.**

Langton, Tur. See TUR-LANGTON.

Langton, West, par., Leicestershire, 4 m. NW. of Market Harborough; 829 ac., pop. 83. **L. Hall** is a seat.

Langton Green, eccl. dist. and vil., Speldhurst par., Kent—dist., pop. 680; vil., 3 miles NW. of Tunbridge Wells; P.O., T.O.

Langton Hall, seat, near W. border of Notts, 5 miles SW. of Mansfield.

Langton Herring, coast par. and vil., Dorset, in S. of co., 5 miles NW. of Weymouth; 974 ac., pop. 155; P.O.

Langton Long Blandford, par. and vil., Dorset, on river Stour, 1 mile SE. of Blandford; 1811 ac., pop. 295; near vil. is **Langton House,** seat.

Langton Matravers, par. and vil., Dorset, in SE. of co., 8 miles SE. of Wareham; 2316 ac., pop. 827; P.O., T.O. Here are quarries.

Langton St. Andrew, eccl. dist., Langton by Horncastle, Thimbleby, Thornton, and Woodhall pars., Lincolnshire, 7 miles SW. of Horncastle; pop. 911.

Langton St. Margaret, eccl. dist., Langton by Horncastle par., Lincolnshire; pop. 72.

Langton-Thorpe, 3½ miles N. of Market Harborough, Leicestershire. See THORPE-LANGTON.

Langton Woodhouse, ham., Lincolnsh., 2 m. S. of Wragby.

Langton by Spilsby, par. and vil., Lincolnshire, on branch of river Steeping, 3 miles N. of Spilsby; 1368 ac., pop. 150; in vicinity of vil. is the seat of **Langton Hall.**

Langton by Wragby, par., Lincolnshire, 1½ mile SE. of Wragby; 2399 ac., pop. 203; P.O., called **Langton.**

Langton juxta Partney. See LANGTON BY SPILSBY.

Langton upon Swale, eccl. dist., North-Riding Yorkshire, 5 miles NW. of Northallerton; pop. 204; consists of 2 hamlets—**Great Langton,** P.O.; and **Little Langton.**

Langtonlees, seat, Berwickshire, 4 m. SW. of Duns.

Langtons.—seat, 2 m. SE. of Romford, Essex.—**2. Langtons,** seat, 1½ m. NW. of Brentwood, Essex.

Langtree.—par., Devon, 3½ m. SW. of Torrington; 4741 ac., pop. 612; P.O.—**2. Langtree,** hamlet, N. Lancashire, 4 m. NW. of Wigan. See STANDISH WITH LANGTREE.

Languard Manor, seat, near E. coast of Isle of Wight, 1½ mile SW. of Sandown.

Langwathby, par., vil., and ry. sta., M. R., Cumberland, on river Eden, 11½ m. NE. of Appleby; 2086 ac., pop. 318; P.O., T.O.

Langwell.—seat of the Duke of Portland, Caithness, at the confluence of Berriedale Water with Langwell Water, in W. vicinity of Berriedale; adjacent are ruins of old castle; **Langwell and Braemore Deer Forest** embraces 36,030 ac.—**2. Langwell,** ham., SE. Sutherlandshire, 13 m. NW. of Dornoch. Granite is worked.

Langwith, par., East-Riding Yorkshire, between rivers Ouse and Derwent, 4 m. SE. of York; 793 ac., pop. 57.

Langwith, Nether, par. and vil. with ry sta. (**Langwith**), M. R., Notts, 6 m. N. of Mansfield; 1304 ac., pop. 322; P.O., T.O.; in vicinity is the seat of **Langwith Hall.**

Langwith, Upper, par., vil., and ry. sta. (**Langwith Junction**), L. D. & E. C. R., Derbyshire, 9 m. SE. of Chesterfield; 1510 ac., pop. 342.

Langworth, hamlet with ry. sta. (for Wragby), G. C. R.; T.O. at **L. Sta.**; in co. and 6½ m. NE. of Lincoln; the riv. **L.** is 12 m. long and joins the Witham 2 m. NW. of Bardney; P.O.

Lanhainsworth, ham., ½ mile NE. of St. Columb Major, Cornwall.

Lanhargy, ham., 1 mile N. of Linkinhorne, NE. Cornwall.

Lanherne Nunnery, Carmelite convent, Cornwall; at vil. of Mawgan, 3 miles NW. of St. Columb Major, was the ancient manor house of the Arundels, assigned (1794) as a convent for refugee nuns of Antwerp.

Lanhydrock, par. and vil., Cornwall, on river Fowey, 3 m. SE. of Bodmin; 1786 ac., pop. 200; contains **Lanhydrock House,** seat of Viscount Clifden.

Lanivet, par. and vil., Cornwall—par., 5426 ac., pop. 886; vil., 2½ m. SW. of Bodmin; P.O., T.O.

Lank, Cornwall. See DE LANK.

Lanlivery, Rural, par. and vil., Cornwall, 6 miles SE. of Bodmin; 6496 ac., pop. 673.

Lann Hall, seat, Dumfriesshire, 2 m. NE. of Moniaive.

Lannan, rivulet, co. Donegal. See LEANNAN.

Lannarth, eccl. dist. and vil., Gwennap par., Cornwall—dist., pop. 1801; vil., 1½ mile SE. of Redruth; P.O., called **Lanner.**

Lanreath, par. and vil., Cornwall—par., 4966 ac., pop. 469; vil., 6½ miles SW. of Liskeard; P.O. Market day, *Friday;* has stock fairs thrice a year.

Lanregan, seat, Cornwall; post-town, Penzance.

Lanrick Castle, seat, S. Perthshire, on river Teith, 3 miles W. of Doune. The river Teith is here crossed by a suspension bridge.

Lanrick Mead, meadow at W. end of Loch Vennachar, Perthshire; figures in Scott's "Lady of the Lake."

Lanrig, Linlithgowshire. See LONGRIDGE.

Lansallos, coast par. and vil., Cornwall, 3 m. E. of Fowey; 3069 ac., pop. 663.

Lansdown, eccl. dist., Walcot par., Somerset, in city of Bath; pop. 1587.

Lansdowne Road, ry. sta., D. W. & W. R., in co. and 2 m. SE. of Amiens Street sta., Dublin.

Lanshaw Bridge, vil., NE. Lancashire, 2 miles NE. of Colne; has cotton mills.

Lanteague, vil., Pembrokeshire, 5½ m. SE. of Narberth.

Lanteglos by Camelford, par., Cornwall; 4000 ac., pop. 1384; contains the town of Camelford.

Lanteglos by Fowey, coast par., Cornwall, at mouth of river Fowey, 1½ mile E. of Fowey; 3251 ac., pop. 1399.

Lantern Hill, on N. side of Ilfracombe Harbour, Devon; has a lighthouse 29 ft. high with fixed light (Ilfracombe) 127 ft. above high water and seen 5 miles.

Lanthwaite, pl., at N. end of Crummock Water, 6 m. SE. of Cockermouth, Cumberland; commands a fine view of the lake.

Lanthony Priory, seat, in co. and vicinity of Gloucester.

Lanton, par., Northumberland, on river Glen, 5 m. NW. of Wooler; 972 ac., pop. 68. **L. Hill** in the vicinity is surmounted by a monument, and forms a prominent landmark.

Lanton, vil. and old peel-tower, 2 miles NW. of Jedburgh, Roxburghshire; P.O.

Lantwit Juxta Neath, par., Glamorgan. See LLANTWIT, LOWER.

Lanwithan, seat, ½ mile SE. of Lostwithiel, Cornwall.

Lanyon Cromlech, or the **Giant's Quoit,** 4½ miles NW. of Penzance, Cornwall.

Laoghal, Loch, Sutherland. See LOYAL.

Laorben (Ladhar Bheinn), mountain, Glenelg par., Inverness-shire, on S. side of L. Hourn; alt., 3343 ft.

Lapal, par., 1 mile SE. of Halesowen, Worcestershire; 855 ac., pop. 361. **L. Tunnel,** on the Dudley canal, is 2 m. long.

Lapford, par. and vil., with ry. sta., L. & SW. R., Devon—par., 3581 ac., pop. 511; vil., on river Yeo, 6 miles NW. of Yeoford Junction and 17¾ m. NW. of Exeter; P.O.

Laphroaig Distillery, near Port Ellen, Islay island, Argyllshire.

Lapley, par. and vil., Staffordshire; 3542 ac., pop. 742; vil., 3½ miles SW. of Penkridge; P.O.

Lappock Rock, in Firth of Clyde, off coast of Ayrshire, 2½ miles NW. of Troon.

Lapwater, hamlet, S. div. West-Riding Yorkshire, 5 miles N. of Sheffield.

Lapworth, par., and vil., with ry. sta., G. W. R., Warwickshire, 4½ miles N. of Henley in Arden; 2984 ac., pop. 723; P.O.

Laques, vil. and seat, Carmarthenshire, in S. of co., at

mouths of rivers Taf and Towy, 1½ mile SE. of Laugharne.

Larachbeg, pl., near head of Loch Aline, Argyllshire; P.O.

Laracor, par. and vil., S. co. Meath, 2 miles SE. of Trim; 8335 ac., pop. 1093; P.O.; contains Summerhill. Swift and Stella lived in the vil. for some years.

Laragh.—seat, 3 miles W. of Maynooth, N. co. Kildare.—**2. Laragh,** seat, 5 miles S. of Castleblayney, S. co. Monaghan; P.O.—**3. Laragh,** vil., mid. co. Wicklow, 7 miles NW. of Rathdrum; 1½ N. is **L. Mtn.**; alt., 1313 ft. **L. House** is a seat in the vicinity.—**4. Laragh,** affl. of the Annalee, NE. co. Cavan; rises 4 m. NE. of Stradone, and is 17 miles long.—**5. Laragh,** lough, SW. co. Fermanagh, 3 m. S. of Enniskillen.

Laraghbryan, par., NE. co. Kildare, on Royal Canal; 8033 ac., pop. 1962; contains Maynooth.

Larah.—par., in co. and 5 miles E. of Cavan; 16,711 ac., pop. 3422; contains Stradone.—**2. Larah,** ham., near Aghnamullen, mid. co. Monaghan.

Larantogher, seat, ½ m. S. of Maghera, co. Londonderry.

Larbert, par. and vil., with ry. sta., C. R., E. Stirlingshire—par., 3971 ac., pop. 11,684; vil., 2½ miles NW. of Falkirk, 22 miles NE. of Glasgow, and 28¼ miles WNW. of Edinburgh; pop. 1442; P.O., T.O. Larbert is an important ry. junction; in the vicinity is the Stirling District Asylum. In NW. vicinity of vil. is **Larbert House,** seat.

Larbert and Dunipace, *quoad sacra* par., Larbert and Dunipace pars., Stirlingshire; pop. 13,694.

Larch Hill, seat, co. Clare; post-town, Ennis.

Larchfield, seat, 4 miles E. of Hillsborough, co. Down.

Larden Hall, seat, 6 miles SE. of Much Wenlock, Salop.

Lareen House, seat of Lord Massy, 1¾ m. NE. of Kinlough, NW. co. Leitrim.

Larg Hill, mt., W. Kirkcudbrightshire, 7 m. NNE. of Newton-Stewart; alt., 2159 ft.—**2. Larg Hill,** SW. Kirkcudbrightshire, 2 m. SE. of Creetown; alt., 969 ft.

Larganreagh, pl., 13 miles from Millford, co. Donegal; P.O., T.O. Here a fishcuring station has been erected by the Congested Districts Board.

Largie, pl., Aberdeenshire, 2½ m. NE. of Wardhouse sta.

Largie Castle, seat, Kintyre, Argyllshire, in NE. vicinity of Tayinloan.

Largo (Gaelic, "leargaidh," a hillside), par. and ry. sta., N. B. R., Fife, on Largo Bay, Firth of Forth, 3 miles NE. of Leven; 7371 ac., pop. 2046. Market day, *Thursday.* The par. contains the rural vil. of **Upper Largo**; P.O., T.O.; and the fishing vil. of **Lower Largo,** pop. (including Temple) 481; P.O., T.O.; in W. vicinity of Upper Largo is **Largo House,** seat, and a circular tower which formed part of the old castle inhabited by Admiral Sir Andrew Wood (1455–1539); Lower Largo was the birthplace of Alexander Selkirk (1676–1723), the prototype of "Robinson Crusoe," and a bronze statue to his memory was erected there in 1885; 1 mile N. of Upper Largo is **Largo Law,** a conical hill, 965 ft. high; in **Largo Bay,** which stretches 6 miles across from Kincraig Point to Buckhaven, and penetrates 2 miles inland, line and salmon fishing is carried on. Both villages are growing summer resorts. Coal and limestone are worked.

Largoward, vil., Kilconquhar par., and *quoad sacra* par., partly also in Cameron, Carnbee, and Largo pars., Fife—par., pop. 901; vil., 4½ miles NE. of Largo sta.; P.O.

Largs, market town, police burgh, and par., with ry. sta., G. & SW. R., N. Ayrshire—par., 21,850 ac., pop. 5501; town, on Largs Bay, Firth of Clyde, 11 miles N. of Ardrossan by rail, and 36 from Glasgow by water; pop. 3246; P.O., T.O. Market day, *Thursday.* Largs is one of the Clyde watering-places, and is pleasantly situated within view of the Buteshire islands. In and near the town are some fine villas; there is a good golf course. Largs has a harbour and pier, and some fishing. The bay affords good anchorage for yachts, and there is a Largs Yacht Club. In the old graveyard is a curious mausoleum of the Skelmorlie Montgomerys. In the neighbourhood of the town are tumuli and other vestiges of the battle of Largs (1263), after which Hakon IV. of Norway, signally defeated by Alexander III., fled to Kirkwall, where he died.

Largy, small fishing sta., 3 miles SW. of Killybegs, SW. co. Donegal, on Fintragh Bay.

Largydonnell, ham., 5½ m. SSW. of Bundoran, N. co. Leitrim; P.O.

Larig Ghru ("Gloomy Pass"), in the Cairngorm mountains; leads from the Wells of Dee, Aberdeenshire, to Rothiemurchus, Inverness-shire; alt., 2750 ft.

Lark, river, Suffolk and Cambridgeshire; rises near Rushbrook, in SW. part of Suffolk, and flows 26 miles NW. to the Ouse near Littleport in Cambridgeshire.

Lark Stoke, ham., Gloucestershire, 4 miles NE. of Chipping Campden.

Larkbear, pl. and seat, 4 m. SW. of Honiton, Devon.

Larkfield, hamlet, Kent, 4 miles NW. of Maidstone; P.O., T.O.

Larkfield, vil., 2 miles WNW. of Hamilton, Lanarkshire.

Larkfield.—seat, 2 miles S. of Manorhamilton, N. co. Leitrim.—**2. Larkfield,** seat, 3 miles SE. of Mullingar, SE. co. Westmeath.

Larkhall, town and *quoad sacra* par. with ry. sta., C. R. (alt., 292 ft.), Dalserf par., Lanarkshire—par., pop. 12,034; town, near river Avon, 3½ miles SE. of Hamilton; pop. 11,879; P.O., T.O.; the inhabitants are chiefly employed in the neighbouring mines and bleachworks.

Larkham, hamlet, on coast of N. Lancashire, 5½ miles NW. of Poulton-le-Fylde.

Larkton, par., 1½ mile NE. of Malpas, Cheshire; 403 ac., pop. 34.

Larling, par., Norfolk; 1633 ac., pop. 158; P.O.; contains **Larlingford,** vil., 8 miles NE. of Thetford; in vicinity is **Larling Heath.**

Larmer Grounds, place, containing an ancient elm known as the "Larmer Tree," which here marks the boundary between Dorset and Wilts.

Larne, seaport town, par., and urb. dist., with ry. stas. (**Larne** and **Larne Harbour**), B. & N. C. R., E. co. Antrim, at the entrance of Larne Lough, on the North Channel, 24 miles N. of Belfast—par., 2210 ac., pop. 5870; urb. dist. (partly in Inver par.), 577 ac., pop. 6670; P.O., T.O. Market day, *Wednesday.* The harbour (with ry. sta., **Larne Harbour**), which has been much improved, is 1½ mile distant from the town. A steamer, carrying mails and passengers, sails daily between Larne and Stranraer (on the Scottish coast, 39½ miles distant), this being the shortest sea passage between Great Britain and Ireland; and communication has been established with all the principal railways. Traffic by steamer is regularly carried on between this port and Ayr, Ballina, Dublin, Glasgow, Liverpool, and Londonderry. The mfr. and bleaching of linen are carried on to a considerable extent; there are flour mills and a weaving factory. Larne is greatly frequented in summer for its bathing, is lighted by electricity, and has a handsome Town Hall. There is here a Marine Zoological Station. Larne was originally called Inver. Edward Bruce landed here in 1315. The ruins of Olderfleet Castle are in the vicinity.

Larne, Lough, a sea inlet, E. co. Antrim, between the peninsula of Island Magee and the mainland; 6 miles by ¾ mile to 1½ mile; has lighthouses on Farres Point and Curran pier; on The Maidens, rocks north of the entrance, are two lighthouses. **L. Water** (9 miles long) rises 3 miles E. of Ballynure and falls into Lough Larne.

Larne Harbour, ry. sta., B. & N. C. R., 1½ mile S. of Larne, co. Antrim; P.O., T.O.

Laro, Loch, 5 miles SE. of Lairg, S. Sutherlandshire.

Laroch Burn, stream, Argyllshire, flows NE. and N. to Loch Leven. See BALLACHULISH.

Larport Hall, seat, 1 m. SE. of Whitby, N. R. Yorkshire.

Larrigan, seat, near Madron, Cornwall.

Larriston, estate, 5 miles NE. of New Castleton, S. Roxburghshire; **Larriston Castle,** the stronghold of a chief of the Elliots, stood on Larriston Burn, 5½ miles NE. of Newcastle. **Larriston Fell** has an alt. of 167 ft.

Lartington, par. and vil. with ry. sta., N. E. R. (alt., 687 ft.), North-Riding Yorkshire—5411 ac., pop. 236; vil., 2 miles NW. of Barnard Castle; P.O.; in vicinity of vil. is the seat of **Lartington Hall.**

Larton, hamlet, W. Cheshire, 6 miles W. of Birkenhead.

Lasborough Park, seat, Gloucestershire, 5 miles W. of Tetbury. See WESTON BIRT WITH LASBOROUGH.

Lasham, par. and vil. with ry. sta. (**Bentworth and Lasham**), L. & SW. R., NE. Hants, 4 miles NW. of Alton; 1797 ac., pop. 144; P.O.

Lashmere Pond, lakelet, Isle of Wight, at foot of Bleak Down, 6 miles S. of Newport.

Lashy Sound, between Sanday and Calf of Eday, Orkney; has a rapid tidal current known as Lashy Roost.

Lask, affl. of river Bann, N. co. Wexford, 1½ m. SE. of Craanford.

Laskill Pasture, par., 6 miles NW. of Helmsley, North-Riding Yorkshire; 1579 ac., pop. 76.

Lassingham, Norfolk. See LESSINGHAM.

Lassington, par., in co. and 2 miles NW. of Gloucester; 546 ac., pop. 57.

Lassintullich, seat, 2½ miles SE. of Kinloch-Rannoch, NW. Perthshire.

Lassodie, mining vil., Fife, 4 miles NE. of Dunfermline; pop. 1293; P.O., T.O. **L. House** is a seat.

Lasswade, small town (police burgh) and par. with ry. sta., N. B. R., Edinburghshire—par. (containing Loanhead and parts of Bonnyrigg and Penicuik), 10,609 ac., pop. 9708; town, on river North Esk, 6 miles SE. of G. P. O., Edinburgh, by road and 9¾ m. by rail; pop. 869; P.O., T.O.; the town is connected by a stone bridge with Westmill. Lasswade is picturesquely situated, and is one of the summer resorts of the people of Edinburgh. It has paper mills, flour mills, and a carpet factory. In front of the parish church is a Runic cross to Dr. Smith, of Lasswade, and his son, Colonel Smith, the chief engineer officer at the siege of Delhi. In the ruins of the old parish church, adjacent, are the burying-places of the Melville family and of the Drummonds of Hawthornden. Sir Walter Scott lived at Lasswade Cottage from 1798 to 1804. De Quincey resided many years in the neighbourhood.

Last Sand, sandbank, off N. coast of Kent, 2¼ miles NE. of Reculver; is 1¼ mile long.

Lastingham, par. and vil., North-Riding Yorkshire, 3 miles NE. of Kirkby Moorside; par., 417 ac., pop. 133; P.O. The church (end of 11th century) on the site of an older structure in which St. Cadd was buried, has a unique crypt.

Latchford, hamlet, Oxfordshire, 4 miles SW. of Thame.

Latchford Without, par. with ry. sta., L. & NW. R., Cheshire, adjoining the bor. of Warrington; 185 ac., pop. 295; P.O., T.O. Here are two locks of the Manchester Ship Canal.

Latchingdon, par. and vil., Essex, in NE. of co.—4005 ac., pop. 394; vil., 6 miles SE. of Maldon; P.O., T.O.

Lathallan House, seat, Fife, 2 miles NW. of Colinsburgh.

Latham.—hamlet, E. div. West-Riding Yorkshire, 7½ miles NE. of Huddersfield. — **2. Latham,** par., E.-Riding Yorkshire, 2½ miles E. of Aughton; 1435 ac., pop. 75.

Lathbury, par. and vil., Bucks, in N. of co., on river Ouse and Linford Canal, 1 mile NW. of Newport Pagnell; 1056 ac., pop. 159.

Latheron, par. and fishing vil., S. Caithness—par., 119,539 ac., pop. 5223; vil. (called also Latheronwheel and Janetstown), at mouth of Latheronwheel Burn, 18 miles SW. of Wick and 19 miles NE. of Helmsdale; this is the second largest par. in Scotland. There are important salmon fisheries, herring fishing being, however, the staple industry. The parish is traversed by some excellent salmon and trout rivers; P.O., T.O.; 1½ m. SW. is **Latheronwheel House,** seat.

Lathkil Dale, picturesque place, Derbyshire, 2½ miles SW. of Bakewell; is traversed by the river Lathkil, affluent of the Wye.

Lathockar, seat, Fife, 4½ miles S. of St. Andrews.

Lathom, par., in L. and Burscough urb. dist., N. Lancash.; 8695 ac., pop. 4361.

Lathom and Burscough, urb. dist., comprising Lathom and Burscough pars., W. Lancashire, on river Douglas and Leeds and Liverpool Canal, 4 miles NE. of Ormskirk; 13,660 ac., pop. 7113 (ry. stas., **Burscough Bridge** and **B. Junc.,** L. & Y. R.). **Lathom House** (2½ m. E.), seat of the Earl of Lathom, occupies the site of the ancient house of Lathom, defended by the Countess of Derby against the Parliamentary forces.

Lathones, vil., Fife, 5½ miles S. by W. of St. Andrews.

Lathrisk House, seat, Fife, 1½ mile NE. of Falkland.

Latimer, par. and vil., Bucks, on river Chess, 3½ m. SE. of Chesham; 3079 ac., pop. 583; P.O., T.O.; in vicinity is **Latimer House,** seat of Lord Chesham.

Latimer Road, ry. sta., G. W. R., Kensington met. bor., W. co. of London.

Latimer with Flaunden, eccl. dist., Chesham par., Bucks, and Flaunden par., Herts; pop. 353.

Latimerstown House, seat, in co. and 2½ m. SW. of Wexford.

Latnamard, pl., 4 m. E. of Newbliss, co. Monaghan; P.O.

Latrigg, mt, beside Skiddaw, Cumberland, 1½ m. NNE. of Keswick; alt., 1203 ft.

Latteragh, par., N. co. Tipperary, 8 miles W. of Templemore; 4065 ac., pop. 325; P.O.; **Latteragh Mountain** is 1257 ft. high.

Latterbarrow, hill, Furness dist., N. Lancashire, on W. side of Lake Windermere, 1½ mile NE. of Hawkshead; alt., 803 ft.

Latterford, hamlet, Northumberland, 1 mile S. of Wark.

Latteridge, hamlet, Gloucestershire, 5 miles NW. of Chipping Sodbury.

Lattin, par. and vil., in co. and 5 m. W. of Tipperary—par. 2276 ac., pop. 300; P.O.

Latton.—par. and vil., Essex, 6 miles N. of Epping; 1625 ac., pop. 226; contains the seat of **Latton Hall.**—**2. Latton,** par. and vil., Wilts, on Thames and Severn Canal, 1½ m. NW. of Cricklade; 4341 ac., pop. 367; P.O. —**3. Latton,** vil., 5½ m. SSW. of Ballybay, S. co. Monaghan; P.O.

Lauchope House, old mansion, Lanarkshire, 1½ mile NE of Holytown.

Lauder, royal and mun. burgh and par. with ry. sta., N. B. R., W. Berwickshire, near Leader Water, 10½ m. E. of Fountainhall sta., 7 m. NW. of Earlston and 33 m. SE. of Edinburgh by rail—par., 33,617 ac., pop. 1461; royal burgh, pop. 803; mun. burgh and town, pop. 724; P.O., T.O. Lauder is a centre for trout-fishers. At Lauder, in 1482, the Scottish nobles put to death the favourites of James III. The royal burgh has a charter of 1502, but is said to be as old as William the Lion; the body of burgesses are proprietors of a common of 1700 ac. Thirlestane castle (anciently Lauder Fort), the seat of the Earl of Lauderdale, adjoins the town. Lauder formed one of the Haddington District of Parliamentary Burghs, which returned 1 member until 1885.

Lauderdale, ancient dist., in W. of Berwickshire.

Laudle, ham., in Morven district, on the south shore of L. Sunart, NW. Argyllshire; P.O., T.O., called **Laudale.**

Laugharne, small market town, township, and par., in SW. of Carmarthenshire, at influx of river Corran to Taf estuary, 5 m. SE. of St. Clears sta. and 14 miles SW. of Carmarthen—par., 5644 ac., pop. 394; township, 2291 ac., pop. 1045; P.O., T.O. Market day, *Friday.* Laugharne (anciently Tal Llacharn) is an ancient town, and was chartered towards the close of the 13th century. The chief features of the town are its fine church of St. Martin, and the ruined castle, founded shortly after the Norman Conquest, and finally dismantled by the Parliamentarians in 1645. Laugharne has risen in favour as a place of summer resort; is connected with Llanstephan, 4 miles distant by ferry; the seat of **L. Hall** is in the vicinity.

Laughterton, ham., Lincolnshire, 9 m. SW. of Gainsborough.

Laughton.—par., Leicestershire, on Grand Union Canal, 5 miles NW. of Market Harborough; 1151 ac., pop. 107; P.O.—**2. Laughton,** par., Lincolnshire, 6½ m. NE. of Edenham; 3686 ac., pop. 253.—**3. Laughton,** par. and vil., Lincolnshire—par., 1160 ac., pop. 77; vil., 4½ m. NE. of Gainsborough; P.O.—**4. Laughton,** par. and vil., Sussex—par., 5177 ac., pop. 616; vil., 6 m. NE. of Lewes; P.O., T.O.; has remains of old mansion of the Pelhams; **Laughton Lodge** is a seat.

Laughton, seat, 9½ m. SW. of Roscrea, SW. King's co.

Laughton en le Morthen, par. and vil., S. div. W. R. Yorkshire—3879 ac., pop. 631; 7 m. SE. of Rotherham; P.O., T.O., called **Laughton.** It has a fine church (Early English), with a spire nearly 200 ft. high.

Launcells, par. and vil., Cornwall, 1 m. E. of Stratton; 6186 ac., pop. 512.

Launceston (formerly **Dunnheved**), mun. bor. and market town with ry. sta., L. & SW. R., Cornwall, on r. Kensey, near its confluence with the Attery and Tamar, 18½ miles NW. of Tavistock and 52 miles WSW. of Exeter by rail; mun. bor., 2189 ac., pop. 4053; P.O., T.O. Market days, *Wednesday* and *Saturday.* Launceston was the ancient capital of Cornwall. Its castle (now a considerable ruin) was held from the Conqueror by the Earl of Morton in 1086; the gardens and green, which belong to the Prince of Wales as Duke of Cornwall, are open to the public. The Municipal Buildings, a handsome pile, were erected in 1887. The Windmill, an elevated plot of ground, has been laid out as a pleasure-ground by the Corporation; it includes a service reservoir with a holding capacity of 400,000 gallons. The public library was the gift of Mr. Passmore Edwards. An Augustinian priory stood at Launceston. There is no special industry, the trade being that which is usual in centres of agricultural districts. From 1295 to 1832 the town returned 2 members to Parliament, and 1 member until 1885.

Launceston (or **North-Eastern**) **Division, The,** parl. div. of Cornwall; pop. (estimated) 45,366.

Laund Booth, Old, par., NE. Lancashire, near Leeds Canal and river Henburn, 2½ miles N. of Burnley; 681 ac., pop. 834.

Laund House, seat, on river Wharfe, E. div. West-Riding Yorkshire, 6½ miles NE. of Skipton.

Launde, par., in co. and 11 miles E. of Leicester; 1263 ac., pop. 57; contains the seat of **Launde Abbey.**

Laune, river, co. Kerry; issues from Lough Leane, and flows 12 miles NW. past Killorglin to Dingle Bay.

Launton, par. and vil. with ry. sta., L. & NW. R., in co. and 13½ miles NE. of Oxford; 2818 ac., pop. 545; P.O.; the sta. is 1 mile NE. of vil.

Lauragh.—seat, 4 m. SW. of Portarlington, Queen's co.—**2. Lauragh,** ham, 11½ m. SW. of Kenmare on Kilmakilloge Harbour, S. co. Kerry; P.O., T.O.

Laurel Hall, seat, SW. co. Wicklow, 1½ m. E. of Shillelagh.

Laurel Hill, seat, near Coleraine, co. Londonderry.

Laurelvale, vil., 3 miles NW. of Tanderagee, E. co. Armagh; pop. 580; P.O.

Laurencekirk, small market town (police burgh) and par. with ry. sta., C. R. (alt., 234 ft.), S. Kincardineshire—par., 5612 ac., pop. 2011; town, 10 miles NE. of Brechin and 30½ miles SW. of Aberdeen; pop. 1512; P.O., T.O. Market day, *Monday.* The markets of Laurencekirk (for cattle, grain, &c.) are the most important in the district. James Beattie (1735–1803), author of "The Minstrel," was a native, and Thomas Ruddiman (1674–1757), the grammarian, was for five years parish schoolmaster.

Laurencetown.—vil., S. co. Galway, 4 miles NW. of Eyrecourt; pop. 192; P.O., called **Lawrencetown.**—**2. Laurencetown,** vil., seat, and ry. sta., G. N. I. R., co. Down, 3 miles NW. of Banbridge; P.O. See LAWRENCETOWN.

Laurieston, dist., Lanarkshire, in S. of Glasgow.—**2. Laurieston,** vil., Kirkcudbright, 6 miles NW. of Castle Douglas; P.O., T.O.; **L. Hall** is a seat 1 mile NW. of village.—**3. Laurieston,** town, in par. and 1½ mile E. of Falkirk, Stirlingshire; P.O. See LAURISTON.

Lauriston.—dist. in S. of city of Edinburgh; P.O., T.O.; the dist. includes the Royal Infirmary, Chalmers Hospital, George Watson's College, and Heriot's Hospital, the two latter being large public schools.—**2. Lauriston,** ry. sta., N. B. R., S. Kincardineshire, 6½ miles NE. of Montrose; in vicinity is **Lauriston Castle,** a modern mansion, comprising portions of a 10th century castle.—**3. Lauriston,** vil., in par. and 1½ mile E. of Falkirk, Stirlingshire; pop. 2080; P.O., T.O., called **Laurieston;** has weaving and nail-making.

Lauriston Castle.—seat, Cramond par., in co. and 4½ miles NW. of G. P. O., Edinburgh; was the residence of John Law (1671–1729), the financier, projector of the Mississippi scheme.—**2. Lauriston Castle,** seat, St. Cyrus par., Kincardineshire. See LAURISTON.

Lavagh, pl., 5 miles N. of Tobercurry, S. co, Sligo; P.O.

Lavan Sands, expanse of sand, in Beaumaris Bay, extends 4 miles from Beaumaris towards Aber.

Lavant.—par. and vil. with ry. sta., L. B. & S. C. R., Sussex—par., 4073 ac., pop. 734; vil., on river Lavant, 3 miles N. of Chichester; P.O., T.O.; the par. contains the two hams. of **East Lavant** and **Mid Lavant; L. House** is a seat.—**2. Lavant,** stream, Sussex; rises in Charlton Forest, and flows 9 miles SW. to Chichester Harbour.

Lavender Hill, eccl. dist., Battersea par., SW. co. London; pop. 9004.

Lavendon, par. and vil., Bucks, in N. of co., 2 m. NE. of Olney; 2353 ac., pop. 674; P.O.

Lavenham, par. and vil. with ry. sta., G. E. R., Suffolk, on river Brett, 5 m. NE. of Long Melford and 10 m. SE. of Bury St. Edmunds; 2898 ac., pop. 2018; P.O., T.O. The church, in the late Perpendicular style, is remarkably handsome and has bells noted for their sweetness of tone. The grammar school dates from 1647.

Laver, stream, W. R. Yorkshire; flows 8 miles E. to the Ure at Ripon.

Laver, High, par. and vil., Essex, in NW. of co., 4 m. NW. of Ongar; 1894 ac., pop. 386; the churchyard contains the grave of John Locke (1632–1704), the philosopher, and of Lady Masham, the favourite of Queen Anne.

Laver, Little, par. and vil., Essex, in NW. of co., 4 miles NW. of Ongar; 965 ac., pop. 92.

Laver, Magdalen, par., Essex. See MAGDALEN LAVER.

Lavernock, coast par. and ry. sta., Taff Vale Ry., Glamorgan, in SE. of co., 5½ miles S. of Cardiff; 651 ac., pop. 118. A detachment of artillery is stationed at **L. Point** in the vicinity.

Laversdale, vil., Cumberland, on river Irthing, 3 miles NW. of Brampton.

Laverstock, par. and vil., Wilts, on river Bourn, 1½ mile NE. of Salisbury; 1625 ac., pop. 424; P.O.

Laverstoke, par., vil., and seat, Hants, in valley of river Test, 2 m. NE. of Whitechurch; 1966 ac., pop. 132. The Bank of England notes are manufactured in the vicinity.

Laverton.—par. and vil., Somerset, 3 miles N. of Frome; 1061 ac., pop. 105.—**2. Laverton,** par., E. div. W. R. Yorkshire, on branch of river Ure, 6 miles NW. of Ripon; 6731 ac., pop. 277.—**3. Laverton,** vil., Gloucestershire, 5½ miles NE. of Winchcomb.

Lavester, Denbigh. See LAVISTER.

Lavey, par. in co. and 5 miles W. of Cavan; 10,678 ac., pop. 2351; contains **Lough Lavey.**

Lavington. See LENTON.

Lavington, East, vil., Sussex, 5½ miles SE. of Midhurst; P.O., called **Lavington;** in vicinity of vil. is the seat of **Lavington House.**

Lavington, Market, or **East Lavington,** par. and vil., with ry. sta. (**Lavington**), G. W. R., Wilts—par., 1720 ac., pop. 165; vil., 5½ m. S. of Devizes; P.O., T.O.; was once a market town; malting is carried on; in vicinity is **East Lavington Manor House.**

Lavington, West.—par., Sussex, ¾ mile SE. of Midhurst; 678 ac., pop. 283.—**2. Lavington, West,** or **Bishops Lavington,** par. and vil., Wilts—par., 5909 ac., pop. 1027; vil., 1½ mile SW. of Market Lavington; P.O. Limestone is quarried and calcined; a considerable portion of the par. is occupied by market gardens.

Lavister, or **Lavester,** hamlet, on NE. border of Denbighshire, 6 miles NE. of Wrexham.

Law, vil. with ry. sta. (**Law Junction**), C. R. (alt., 500 ft.), Lanarkshire, 2½ miles SE. of Wishaw, 10½ miles NE. of Carstairs; pop. 1269; P.O.; Law dates from 1877; it depends on the neighbouring mines, quarries, and brickworks.

Law Castle, ruined tower, near West Kilbride, Ayrshire.

Law Hill, or Law Knock, the name of numerous conical eminences in Scotland.

Law Junction, ry. sta., 2½ miles SE. of Wishaw, Lanarkshire; T.O. See LAW.

Lawbrook House, seat, 5 m. SW. of Dorking, Surrey.

Lawderdale, pl. with ry. sta., C. & L. R., 3 m. S. of Ballinamore, E. co. Leitrim; P.O. **L. House** is a seat.

Lawers, place with ferry and inn, Perthshire, on N. side of Loch Tay and at foot of Ben Lawers, 8 miles NE. of Killin; there is here a ferry across the loch; P.O., T.O.; **Lawers Burn** flows SE. to Loch Tay.

Lawers House, seat, Perthshire, 2 miles NE. of Comrie.

Lawford, par. and vil., Essex, in NE. of co., on river Stour, 1½ mile W. of Manningtree; 2711 ac., pop. 809; P.O.; contains the seats of **L. Hall** and **L. House.**

Lawford Church, Warwick. See CHURCH LAWFORD.

Lawford, Little, par., Warwickshire, 2½ miles NW. of Rugby; 444 ac., pop. 34.

Lawford, Long, par. and vil., Warwickshire, 3 miles NW. of Rugby; 1715 ac., pop. 838.

Lawhaden, 3 miles NW. of Narberth, Pembrokeshire. See LLAWHADEN.

Lawhead House, seat, Lanarkshire, 2½ miles W. of Auchengray sta.

Lawhitton, Urban and **Rural,** 2 adjoining pars., Cornwall—**L. Urban,** in mun. bor. of Launceston, 334 ac., pop. 43; **L. Rural,** 2337 ac., pop. 238. L. vil. is 2½ miles SE. of Launceston; P.O.

Lawkland, par., N. div. W. R. Yorkshire, 3 miles NW. of Settle; 5347 ac., pop. 247.

Lawley, eccl. dist. with ry. sta. (**Lawley Bank**), G. W. R., Wellington and Little Wenlock pars., Shropshire, 3 miles SE. of Wellington by rail; pop. 938; adjacent to sta. is **Lawley Bank,** hamlet.

Lawmuir House, seat, 2½ m. W. of East Kilbride, Lanarkshire.

Lawn, The, seat, Wilts; post-town, Swindon.

Lawn, The, seat, near Castlebar, mid. co. Mayo.

Lawnchy Gill, stream, Cumberland, between Bull Crag and Fisher Crag, 1 m. from S. end of Thirlmere.

Lawneswood, seat, Staffordsh., 3½ m. NW. of Stourbridge.

Lawngah, hill, 2 m. NE. of Newmarket on Fergus, co. Clare.

Lawns, ham., 3 m. NW. of Wakefield, W. R. Yorkshire; P.O., T.O., called **Lawns Lane.**

Lawnsdown, seat, 1 mile W. of Portarlington, N. Queen's co., on river Barrow.

Lawrence Hill, dist. and ry. sta., G. W. R., within the co. borough of Bristol.

Lawrence Waltham, 4½ m. SW. of Maidenhead sta., Berks. See WALTHAM ST. LAWRENCE.

Lawrencetown, vil. with ry. sta. (**Laurencetown**), G. N.

I. R., W. co. Down, 3 m. NW. of Banbridge; pop. 90. **L. House** is a seat.

Lawrenny, par., Pembrokeshire, in S. of co., on Milford Haven, 4 m. NE. of Pembroke; 2503 ac., pop. 267; P.O., T.O. **L. Park** is a seat.

Laws, The.—seat, Berwickshire, 4½ miles SE. of Duns.—**2. Laws, The,** seat, 2 m. N. of Montfieth, SE. Forfarshire; stands on the S. slope of a hill of the same name, crowned by vestiges of a large vitrified fort.

Laws, High, ham., 2 miles SW. of Holme Cultram, N. Cumberland.

Laws Bou, vil., W. co. Down, 3 m. NW. of Banbridge.

Lawshall, par. and vil., W. Suffolk, 6½ m. SE. of Bury St. Edmunds; 2930 ac., pop. 664; P.O., T.O.

Lawsons' Rock, cliff, on road from Scourie to Durness, NW. Sutherland, at river Laxford.

Lawston, place with mineral spring, 4 miles SW. of New Castleton, S. Roxburghshire.

Lawting, island, in Tingwall Loch, 4 m. NE. of Lerwick, Shetland; the old Norse courts were held here.

Lawton.—vil., Herefordshire, in N. of co., 3 miles W. of Leominster.—**2. Lawton,** ry. sta., N. S. R., SE. Cheshire, 5¼ m. SE. of Sandbach.

Lawton.—seat, Forfarshire, on Lunan Water, 5 m. N. of Arbroath. Here is a local reservoir for Dundee water supply; holding capacity, 300,000 gallons.—**2. Lawton,** hamlet and seat, Perthshire, 4 m. SW. of Coupar-Angus.

Lawton Hall, seat, Cheshire, 5 m. SW. of Congleton.

Lax Firth, in E. of Tingwall par., Shetland.

Laxay, hamlet and burn, Lewis isl., Ross and Cromarty, on N. side of Loch Erisort, 10 miles SW. of Stornoway; P.O. The stream flows 3 m. WSW. to Loch Erisort.

Laxborough, hamlet, Essex, 5½ m. NW. of Romford.

Laxdale, vil., near the mouth of the Laxdale, 1¼ m. NW. of Stornoway, Lewis isl., Ross and Cromarty; pop. (including Newmarket), 434; P.O.

Laxadale, loch, 1½ m. long, N. Harris, Outer Hebrides, 2 m. NE. of Tarbert.

Laxey, vil., Isle of Man, on the E. coast, at mouth of river Laxey, 7½ m. NE. of Douglas; P.O., T.O.; has extensive lead mines, at which the motive power for pumping is obtained from a monster water-wheel 217½ ft. in circumference; copper and zinc are also worked. **Laxey Glen,** almost enclosed by mountains, is a picturesque locality, traversed by **Laxey River,** which rises on Snae Fell and flows 4 miles SE. to **Laxey Bay** at Laxey; it is much frequented by visitors from Douglas, with which L. has connection by electric tramway; **Laxey Head** forms the northern extremity of the bay. On the old pier head is a fixed light visible 6 miles.

Laxfield, par. and vil., E. Suffolk, 6 m. N. of Framlingham; 3719 ac., pop. 827; P.O., T.O.

Laxfirth Voe, sea inlet, E. coast of Mainland, S. Shetland, 2 m. NW. of Lerwick.

Laxford, salmon river, NW. Sutherland; issues from Loch Stack, and flows 5 m. NW. to Loch Laxford; 1¼ mile from its mouth the public road is carried over by Laxford Bridge; **Laxford, Loch,** an arm of the sea, with good anchorage, extends 3½ miles NW.; it is deeply indented, contains many islands, and is sometimes called the Kyle of Laxford; salmon are abundant.

Laxton.—par., Northamptonshire, 8 m. SSW. of Stamford; 1394 ac., pop. 143; contains **Laxton Hall.**—**2. Laxton,** or **Lexington,** par. and vil., Notts—par., 4007 ac., pop. 374; vil., 3½ m. SW. of Tuxford; P.O.—**3. Laxton,** par. and vil., East-Riding Yorkshire—par., 1118 ac., pop. 221; vil., 3½ m. SE. of Howden; P.O.

Lay——. See also LEY——.

Laycock, par. and vil., Wilts. See LACOCK.

Layd, par., N. co. Antrim, on Red Bay, 9 m. SE. of Ballycastle; 20,065 ac., pop. 2384.

Layd, Grange of, par., N. co. Antrim, adjacent to Layd par., 5 m. W. of Cushendall; 7733 ac., pop. 153.

Layer Breton, par. and vil., Essex, in NE. of co., 6 miles SW. of Colchester; 1260 ac., pop. 248; P.O.

Layer Marney, par. and vil., Essex, in NE. of co., 7 miles SW. of Colchester; 2200 ac., pop. 226.

Layer de la Hay, par. and vil., Essex, in NE. of co., 5 miles SW. of Colchester; 2695 ac., pop. 618; P.O.; the par. contains **Layer Cross,** hamlet.

Layham, par. and vil., W. Suffolk, on river Brett, 2 miles SE. of Hadleigh; 2531 ac., pop. 464; P.O.

Laymore, hamlet, 5 miles SW. of Crewkerne, Somerset.

Laysters, par. and vil., Herefordshire, in W. of co., 5 m. NE. of Leominster; 1995 ac., pop. 191; P.O., called **Leysters.**

Laysthorp. See NEWTON, EAST, AND LAYSTHORP.

Layston, par., Herts, in NE. of co., mostly in town of Buntingford; 1434 ac., pop. 794. **L. House** is a seat.

Laytham, vil., 2½ miles E. of Aughton, East-Riding Yorkshire; 1434 ac., pop. 68.

Layton, Lancashire. See LAYTON WITH WARBRECK.

Layton, East, par., North-Riding Yorkshire, 5½ miles N. of Richmond; 1061 ac., pop. 136.

Layton, West, par., North-Riding Yorkshire, 4½ miles SE. of Greta Bridge; 758 ac., pop. 63.

Laytown, coast hamlet with ry. sta., G. N. I. R., 5 miles SE. of Drogheda, E. co. Meath; P.O., T.O.

Laywell House, seat, 1¼ m. SSW. of Brixham, S. Devon.

Lazenby.—hamlet, North-Riding Yorkshire, 5 miles SW. of Redcar; P.O., T.O.—**2. Lazenby,** par., North-Riding Yorkshire, on river Wiske, 3 miles N. of Northallerton; 828 ac., pop. 33.

Lazonby, par. and vil. with ry. sta. (**Lazonby and Kirkoswald**), M. R., Cumberland—par., 8378 ac., pop. 728; vil., on river Eden, 8 miles NE. of Penrith and 15½ miles SE. of Carlisle; P.O.

Le Court, seat, 5½ miles NE. of Petersfield, Hants.

Le Hocq, ry. sta., Jersey Eastern Ry., 2 miles SE. of St. Helier, Jersey, Channel Islands.

Lea. See also LEE, and LEIGH.

Lea.—river; rises near Houghton Regis, Bedfordshire, flows SE. through Herts, then S. along the boundary between Essex and Middlesex to the Thames near Blackwall, and is 46 miles long.—**2. Lea,** par., Cheshire. See LEA BY BACKFORD.—**3. Lea,** par., Cheshire, 5 miles SE. of Nantwich; 427 ac., pop. 70.—**4. Lea,** vil., Derbyshire, 2 miles SE. of Matlock; P.O.; in vicinity is **Lea Hurst,** residence for several years of Florence Nightingale. See DETHICK AND HOLLOWAY.—**5. Lea,** par. and vil., Herefordshire, in S. of co., 4 miles SE. of Ross; 793 ac., pop. 192; P.O.—**6. Lea,** par. and ry. sta., Lincolnshire, 2¼ miles SE. of Gainsborough; 1968 ac., pop. 208; P.O.; contains the seat of **Lea Hall.**—**7. Lea.** See LEA, ASHTON, &c.

Lea, The, seat, 3¼ m. SW. of Eccleshall, W. Staffs.

Lea, or **Ley,** par., N. Queen's co., on Grand Canal and river Barrow; 18,488 ac., pop. 3915; contains Portarlington and ruins of a castle built in 1260 and destroyed by Cromwell's army.

Lea Bridge.—pl., 2 miles E. of Cromford sta., Derbyshire; P.O., T.O.—**2. Lea Bridge,** ry., sta., G. E. R., Essex, 2½ miles NW. of Stratford and 6¼ miles NE. of Liverpool St. sta., London.

Lea Brooks. See LEE BROOKS; P.O., T.O.

Lea Castle, seat, near Kidderminster, Worcestershire.

Lea Cross, 3 m. NE. of Pontesbury, Shropshire; P.O.

Lea End, hamlet, Alvechurch par., Worcestershire, 6½ m. SE. of Halesowen.

Lea Green, ry. sta., L. & NW. R., SW. Lancashire, 1¾ miles SW. of St. Helens Junction and 10¼ miles E. of Liverpool.

Lea Hall, par., Derbyshire, 4 miles NE. of Wirksworth; 455 ac., pop. 21.

Lea House, seat, 3 miles SW. of Godalming, Surrey.

Lea Lane, vil., Staffordshire, 2 miles N. of Rugeley.

Lea Marston, par. and vil., Warwickshire, on river Tame, 2 miles N. of Coleshill; 1554 ac., pop. 257; P.O.

Lea Newbold, par., Cheshire, 5½ miles SE. of Chester; 729 ac., pop. 49.

Lea Road, ry. sta., L. & Y. & L. & NW. R., N. Lancashire, 3¾ miles NW. of Preston.

Lea and Cleverton, par. and vil., Wilts, 1½ mile SE. of Malmesbury; 1779 ac., pop. 404; P.O., T.O.

Lea by Backford, par., Cheshire, 3½ miles N. of Chester; 697 ac., pop. 73.

Lea, Ashton, Ingol, and Cottam, par., N. Lancashire, on W. side of Preston; 3098 ac., pop. 714.

Leabgarrow, vil., Aran island, Templecrone par., co. Donegal; 374 ac., pop. 249.

Leabrannagh, vil., Aran island, Templecrone par., co. Donegal; 149 ac., pop. 87.

Leachan, loch, 3¼ m. S. of Ford, W. Argyllshire.

Leach.—river; rises near Northleach, Gloucestershire, and flows 15 miles SE. to the Thames in Oxfordshire, 2 miles E. of Lechlade.—**2. Leach,** Cheshire. See MARLSTON CUM LACHE.

Leach Hall, seat, 4 m. NE. of Kirkham, Lancashire.

Leach Martin, East, par., Gloucestershire. See EAST-LEACH MARTIN.

Leach Turville, East, par., Gloucestershire; P.O., called **Eastleigh Turville:** which see.

Lead, par., E. div. W. R. Yorkshire, 4 m. SW. of Tadcaster; 1057 ac., pop. 32.

Leadbrook, Major and **Minor,** 2 hamlets, in co. and 2 m. S. of Flint.

Leadburn, hamlet with junction ry. sta., N. B. R. (alt., 880 ft.), Edinburghshire, on border of co., 9½ miles N. of Peebles and 17½ S. of Edinburgh by rail; P.O.

Leaden Roding, par. and vil., Essex, in NW. of co., 8 m. NE. of Ongar; 913 ac., pop. 177; P.O., T.O.

Leadenham, par. and vil. with ry sta., G. N. R., Lincolnshire, 3 m. NE. of Caythorpe and 12 miles S. of Lincoln; 3628 ac., pop. 589; P.O., T.O.; in vicinity is the seat of **Leadenham Hall.**

Leader Water, trouting stream, rising (as Kelphope Burn) on Lammer Law, in S. of Haddingtonshire, and flowing 21 miles S. and SE. through W. Berwickshire and NW. Roxburghshire to the Tweed at Leaderfoot; **Leaderfoot,** vil., Roxburghshire, is 2 miles NE. of Melrose.

Leadgate.—urb. dist. and ry sta., N. E. R. (alt., 850 ft.), Durham, 2½ miles SE. of Shotley Bridge sta. and 10 miles NW. of Durham; 1836 ac., pop. 4657; P.O., T.O.; has large iron and coal mines.—**2. Leadgate,** hamlet, Cumberland, 2 miles S. of Alston.

Leadhills, vil. and ry. sta., C. R. (alt., 1405 ft.), Crawford par., and *quoad sacra* par., partly also in Crawfordjohn par., Lanarkshire—par., pop. 912; vil., 5 miles SW. of Elvanfoot sta., pop. 835; P.O., T.O. Leadhills is the highest village in Scotland. It derives its name from the lead mines here, which have been worked with little interruption from the beginning of the 17th century. Allan Ramsay, the poet (1686–1758), was a native.

Leadon, river, 22 m. long, flows from Herefordshire SE. to the Severn, near Gloucester.

Leadington, seat, co. Cork; post-town, Middleton.

Leadon, High, par., Gloucestershire. See HIGHLEADON.

Leadvuan, loch, 5 m. NE. of Kylesku, SW. Sutherland.

Leadwell, hamlet, Oxfordshire, 3 m. SW. of Deddington.

Leafield, par. and vil., Oxfordshire, 4 miles NW. of Witney; 901 ac., pop. 671; P.O.

Leaffony, river, NW. co. Sligo; rises 8½ m. S. of Easky and flows into Killala Bay.

Leaghany, river, W. co. Tyrone; rises 8 m. NE. of Donegal and flows 7 m. SE. into the Derg, ½ m. E. of Lough Derg.

Leagram, par., NE. Lancashire, 7 miles NW. of Clitheroe; 1512 ac., pop. 107.

Leagrave, par. and hamlet with ry. sta., M. R., Bedfordshire, in S. of co., 2½ miles NW. of Luton; 1125 ac., pop. 801; P.O. at **L. Marsh,** ½ m. NE. of Leagrave.

Leake, par., North-Riding Yorkshire, 5 miles SE. of Northallerton; par., 429 ac., pop. 6.

Leake, East, par. and vil., Notts, 5 miles NE. of Loughborough; 2530 ac., pop. 876; P.O., T.O.

Leake, New, par. and vil., Lincolnshire, 10 miles NE. of Boston; 3537 ac., pop. 474; P.O.

Leake, Old, par. and vil. with ry. sta., G. N. R., Lincoln, 7 miles NE. of Boston; 5897 ac., pop. 1387; P.O., T.O.

Leake, West, par. and vil., Notts, 2 miles W. of East Leake; 1608 ac., pop. 112.

Lealholm, vil. with ry. sta., N. E. R., North-Riding Yorkshire, 11½ miles WSW. of Whitby. **Lealholm Vale,** in vicinity, is traversed by a brook which falls into the Esk; in vicinity of sta. is LEALHOLME BRIDGE: which see. **L. Hall** is a seat.

Lealholme Moor, tract, North-Riding Yorkshire, common to the townships of Danby and Glaisdale. See GLAISDALE and LEALHOLME MOORS.

Lealholme Bridge, hamlet, North-Riding Yorkshire, on r. Esk, near Lealholm sta.; P.O.

Lealt, hamlet, Skye island, Inverness-shire, near mouth of river of same name, 10 miles N. of Portree.—**2. Lealt,** river, Isle of Skye, NW. Inverness-shire; rising on the N. side of the Storr, it runs 4 miles NE. to Raasay Sound.

Leam, river, Northamptonshire and Warwickshire; rises in Northamptonshire near the boundary between the counties, and flows 3½ miles along the border, thence W. within Warwickshire, past Leamington Hastings and Leamington, to the Avon in E. vicinity of Warwick; is 25 miles long.

Leam, New, artificial cut of river Nen, Cambridgeshire, in N. of co., stretching 13 miles NE. from vicinity of Peterborough.

Leamington, or **Royal Leamington Spa,** mun. bor., par. and watering-place, Warwickshire, on river Leam, 2 miles E. of Warwick and 98 miles NW. of London by rail—mun. bor., 2817 ac., pop. 26,888. Leamington appears in Domesday Book as *Lamintone*, but was subsequently designated Leamington Priors, through its being granted to the priors of Kenilworth. Since 1811, when the town contained only 543 inhabitants, Leamington has risen with marvellous rapidity, its progress being due to its sheltered position in the valley of the Leam and the historical interest and beauty of its neighbourhood, but chiefly, perhaps, to the excellence of its medicinal springs and baths. The town was incorporated as Royal Leamington Spa in 1875, and was included in the parl. limits of Warwick and Leamington in 1885; its boundaries were again enlarged in 1890.

Leamington (formed out of the former pars. of **L.** Priors, Lillington, and New Milverton), par., Warwickshire, in Royal Leamington Spa mun. bor.; 2817 ac., pop. 26,888.

Leamington Hastings, par., Warwickshire, on river Leam, 4 m. NE. of Southam; 3366 ac., pop. 417; P.O.

Leamlara, seat, 6 m. NW. of Middleton, E. co. Cork.

Leamonsley, suburb of Lichfield, Staffordshire.

Leamore, pl., 1 m. from Bloxwich, S. Staffordshire; P.O.

Leamside, vil. with ry. sta., N. E. R., in co. and 4½ miles NE. of Durham; P.O.

Leane, river, mid. co. Kerry; rises in Mangerton, flows 3 miles NW. where it joins another stream, and flows 2 miles N., as the Owengarriff, to the S. end of Lough Leane.

Leannan, stream, N. co. Donegal; rises in Lough Gartan, and flows NE. to Lough Swilly near Ramelton.

Leap, fishing vil., Hants. See LEPE.

Leap.—vil., W. co. Cork, 7 miles NE. of Skibbereen; pop. 197; P.O., T.O.—**2. Leap,** ham., S. King's co., 5 miles N. of Roscrea.

Leap Castle, seat, S. King's co., 6 m. N. of Roscrea.

Lear, loch, 4½ miles NE. of Forsinard, NE. Sutherlandshire.

Lear, stream, co. Kildare; flows 12 miles SW. past Castledermot to river Barrow near Holymount.

Learchild, par., Northumberland, 6½ miles SW. of Alnwick; 474 ac., pop. 22.

Learmount, par. and seat, in co. and 12 miles SE. of Londonderry, on river Faughon; 17,613 ac., pop. 2462.

Learmouth, New and **Old,** 2 adjoining hams., Northumberland, 11 miles NW. of Wooler; was once a market town.

Learney, seat, Aberdeenshire, 2 miles NE. of Torphins sta.; the house stands on the E. slope of **Learney Hill;** alt., over 1000 ft.

Leary's Lake, pl., E. co. Wexford, 11 m. SE. of Gorey.

Leasam House, seat, near Rye, Sussex.

Leasgaman, loch, 2 m. SW. of Lagg, Jura, Argyllshire.

Leasingham, par. and vil., Lincolnshire, 2 miles NW. of Sleaford; par., 2082 ac., pop. 314; P.O.

Leasingthorne, hamlet, 3 miles E. of Bishop Auckland, Durham; P.O.

Leasowe, ry. sta., Wirral Ry., W. Cheshire, 3½ miles NW. of Birkenhead.

Leasowe Castle, seat, built by Ferdinand, Earl of Derby, in 1593, 1 mile N. of Leasowe station, W. Cheshire; contains some relics of the "Star Chamber"; in vicinity is the commencement of the Wallasey Embankment for the prevention of the encroachment of the sea upon the Wirral peninsula. Some remains of a submerged forest are visible here at low water. One mile to NW. of castle is **Leasowe Lighthouse,** 110 ft. high, with fixed light 94 ft. above high water and seen 15 m.

Leasowes, seat, 5 miles SE. of Dudley, Worcestershire; was the birthplace and residence of Shenstone (1714–1763), the poet.

Leathan, Loch, 5 miles N. of Portree, Skye island, Inverness-shire.

Leather Tor, Dartmoor, Devon, 4 m. NE. of Tavistock.

Leatherhead, urb. dist., small town, and par., with ry. stas., L. & SW. R. and L. B. & S. C. R., Surrey, on river Mole, 4 miles SW. of Epsom and 18 miles SW. of London—urb. dist. and par., 3508 ac., pop. 4694; P.O., T.O.; has brick and tile works, also malting, brewing, and tanning. In vicinity is **Leatherhead Common;** P.O.

Leathe's Water, or THIRLMERE: which see.

Leathley, par. and vil., E. div. W. R. Yorkshire, 3 miles NE. of Otley; 1569 ac., pop. 142; contains the seat of **Leathley Hall.**

Leaton, eccl. dist. with ry. sta., G. W. R., Fitz, Preston Guballs, and St. Mary Shrewsbury pars., Shropshire; vil., 4 miles NW. of Shrewsbury, pop. 298.

Leaveland, par., Kent, 4 miles S. of Faversham; 381 ac., pop. 88.

Leavenheath, vil. and eccl. dist., also in Assington, Nayland, Polstead, and Wissington pars., Suffolk—dist., pop. 325; vil., 4 miles NE. of Bures ry. sta.; P.O.

Leavening, par. and vil., East-Riding Yorkshire, 6 miles S. of Malton; 1292 ac., pop. 305; P.O.

Leavens, or **Lhane Moor,** river, in N. of Isle of Man; rises in The Curragh, and flows 5 miles N. to the sea 1 mile SW. of Blue Point.

Leaventhorpe, vil., 4 miles W. of Bradford, N. div. West-Riding Yorkshire; has wool-combing.

Leavesden, vil. and eccl. dist., Herts—dist., mostly in town of Watford, pop. 3517; the vil. is 2½ miles NW of Watford; P.O., called **Leavesden Green.**

Leavington, Kirk. See KIRK LEAVINGTON.

Leawood, seat, 6 miles SW. of Okehampton, Devon.

Lebberston, coast par., North-Riding Yorkshire, 4 miles SE. of Scarborough; 1280 ac., pop. 128.

Lecarrow.—pl., in co. and 9 miles SE. of Roscommon; P.O., T.O.—**2. Lecarrow,** hamlet, Clare island, co. Mayo; pop. 66.

Lechlade, par. and market town, with ry. sta., G. W. R., Gloucestershire, on river Thames and Thames and Severn Canal, 3¼ miles SE. of Fairford sta. and 22¼ miles SW. of Oxford; par., 3870 ac., pop. 1179; P.O., T.O. Market day, *Friday.* The town has some agricultural trade, and is a centre for anglers; there is a mineral spring; important Roman remains have been found.

Lechmore Heath, hamlet, Herts, in S. of co., 3 miles E. of Watford.

Leck, par., N. Lancashire, on Leck stream (affluent of the Lune), 2½ miles SE. of Kirkby Lonsdale; 4631 ac., pop. 211; contains seat of **L. Hall,** also **L. Fell;** alt., 1214 ft.

Leck, par., mid. co. Donegal, on Lough Swilly, 1 mile SE. of Letterkenny; 10,488 ac., pop. 1711.

Leckanarainey, ham., 4½ m. NW. of Manorhamilton, NW. co. Leitrim; P.O.

Leckaun, ham., 3½ m. N. of Drumahaire, NW. co. Leitrim; P.O.

Leckby, hamlet, North-Riding Yorkshire, 4 miles N. of Boroughbridge. See CUNDALL WITH LECKBY.

Leckemy, ham., 3¾ m. NW. of Movill, NE. co. Donegal; P.O., called **Lecamy.**

Leckford, par. and vil., Hants, on river Test, 2 miles NE. of Stockbridge; 2267 ac., pop. 239; P.O.

Leckhampstead.—par. and vil., Berks, 7 miles NW. of Newbury; 1777 ac., pop. 267; P.O., T.O.—**2. Leckhampstead,** par., in co. and 3½ miles NE. of Buckingham; 2571 ac., pop. 241; P.O.—**3. Leckhampstead Street,** vil., ½ mile N. of Leckhampstead, Berks.

Leckhampton, par. and vil. with ry. sta., G. W. R., Gloucestershire—par., 1289 ac., pop. 358; vil., 2 miles S. of Cheltenham, formerly urb. dist., now included in city of Bristol; P.O.; in vicinity is the seat of **Leckhampton Court; Leckhampton Hill** is 979 ft. high.

Leckie Burn, streamlet, N. Stirlingshire; flows N. to the Forth, 2½ miles ENE. of Kippen.

Leckie House, seat, in W. vicinity of Gargunnock, Stirlingshire, on Leckie Burn; old Leckie House, on the opposite side of the glen, was visited by Prince Charles Edward, September 1745.

Leckmelm, ham., 3¾ m. SE. of Ullapool, on E. shore of L. Broom, NW. Ross and Cromarty; P.O.

Leckmelm Deer Forest, Lochbroom par., NW. Ross and Cromarty; 4740 ac.

Leckonfield, par. and vil., East-Riding Yorkshire. See LEKONFIELD.

Leckpatrick, par., N. co. Tyrone; 13,352 ac., pop. 3419; contains part of Strabane.

Leckwith, par. and vil., Glamorgan, in SE. of co., on SW. side and partly in bor. of Cardiff; 907 ac., pop. 135.

Leconfield, par. and vil., E.-Riding Yorkshire, 3 miles NW. of Beverley; 3624 ac., pop. 347; P.O.; gives the title of baron to the Wyndhams.

Lecropt, eccl. par., partly in Stirlingshire but chiefly in Perthshire; pop. 562; contains part of Bridge of Allan.

Ledaig, hamlet, Argyllshire, on the coast, 6 m. NE. of Oban; P.O., T.O.

Ledan, river, Carnarvonshire; rises on the E. side of Snowdon, and flows 10 miles E. to the Conway above Betwys-y-Coed.

Ledard, Falls of, 2 waterfalls, about 15 and 20 ft., near W. end of Loch Ard, SW. Perthshire, on a stream running S. to Loch Ard; the smaller is the scene of Flora MacIvor's retreat in "Waverley."

Ledbeg, place where marble was formerly wrought, SW. Sutherland, 5 m. S. of Inchnadamph.

Ledburn, ham., Bucks, 2½ m. SW. of Leighton Buzzard.

Ledbury, urb. dist., market town, and par. (Ledbury Urban), with ry. sta., G. W. R., Herefordshire, 13 miles SE. of Hereford; urb. dist. and par. (including Newton), 499 ac., pop. 3259; P.O., T.O. Market day, *Tuesday.* The town stands on the W. side of some outliers of the Malvern Hills. The manor belonged at the time of the Conquest to the Bishops of Hereford. The town contains many old-fashioned houses, and on the W. side is the Gloucester and Hereford Canal. Among the industries of the town are tanning and malting; but the produce of orchards and hop gardens may be said to form the staple commodities of trade. In the neighbourhood are quarries of limestone and grey marble. **Ledbury Park,** seat, is adjacent; **Ledbury Rural,** par., Herefordshire, adjoining the above; 6666 ac., pop. 827.

Ledden, river, N. Dorset; flows to Stour at Gillingham.

Leddon, river, Herefordshire, Worcestershire, and Gloucestershire; rises within Worcester, flows S. through Hereford, then SE. through Gloucester to the Severn near Gloucester city, and is 21 miles long.

Ledgers, The, seat, 1½ mile E. of Warlingham, Surrey.

Ledgown Lodge, Ross and Cromarty, on Loch Gown, 2½ miles SW. of Achnasheen sta.

Ledmore, meeting-place of the Lairg and Lochinver and Ullapool and Lochinver roads, SW. Sutherland, 6 miles S. of Inchnadamph.

Lednock, river with waterfalls, Perthshire, flowing 11 miles SE. through Glen Lednock to the Earn at Comrie. See DEVIL'S CAULDRON.

Ledsham.—par. with ry. sta., Birkenhead Ry. (L. & NW. & G. W. R.), Cheshire, 7 miles NW. of Chester; 825 ac., pop. 82.—**2. Ledsham,** par. and vil., E. div. W. R. Yorkshire, 6 miles N. of Pontefract; 1971 ac., pop. 340; in vicinity of vil. is the seat of **Ledsham Hall.**

Ledstone, par. with ry. sta., N. E. R., E. div. W. R. Yorkshire, 4 miles NW. of Pontefract; 1985 ac., pop. 216; contains the seat of **Ledston Hall.**

Ledwell, hamlet, Oxfordshire, 7 miles NW. of Woodstock.

Ledwich, hamlet, Shropshire, 5 miles NE. of Shrewsbury; was a Roman settlement.

Ledwithstown, seat, 3 miles NW. of Ballymahon, S. co. Longford.

Ledwyche, river, Shropshire; rises under Titterstone Clee, and flows 10 miles SE. to the Teme 3 miles above Tenbury.

Lee. See also LEA and LEIGH.

Lee.—par. and vil., Bucks, 3 miles SE. of Wendover; 502 ac., pop. 125.—**2. Lee,** eccl. dist., Ilfracombe and Morthoe pars., Devon, on SW. side and partly in town of Ilfracombe; pop. 256; P.O., T.O.; in vicinity is **Lee Bay,** a small inlet of the sea.—**3. Lee,** par. and ry. sta., SE. & C. R., Kent, on river Lee, in parl. bor. of Lewisham, 1½ mile SE. of Greenwich; 1255 ac., pop. 127,495; the Merchant Taylors' almshouses are here, and in the churchyard is the grave of Halley (1656-1742), astronomer and mathematician.—**4. Lee,** river, Kent; rises near Farnborough, and flows 10 miles NW. to the Thames at Greenwich.—**5. Lee,** vil., 1½ m. S. of Ellesmere, NW. Salop.—**6. Lee,** ham., 2 m. S. of Romsey, W. Hants.

Lee.—river, co. Cork; rises in Gouganebarra Lough, W. co. Cork, and flows 50 miles E. through Lough Allua and past Macroom and Cork city to Cork Harbour; its chief affluents are the Sullane, Bride, and Glanmire. It is navigable for ships to Cork city, and for boats 2 miles farther up. It flows through much romantic scenery, and abounds in salmon.—**2. Lee,** stream, co. Kerry; rises on S. side of the Stack Mountains, and flows 10 miles SW. to Tralee Bay.

Lee, Loch, N. Forfarshire, on the Water of Lee, a head-stream of the North Esk.

Lee, The, seat, in co. and 3 miles NW. of Lanark, on Lee Burn; contains many heirlooms, one of which is the "Lee Penny," the "Talisman" of Sir Walter Scott's romance.

Lee Abbey, seat, N. Devon, 1½ mile W. of Lynton.

Lee Bay, on N. coast of Devon, 2½ m. W. of Lynton.

Lee Brockhurst, par. and vil., Shropshire, on river Roden, 2½ miles SE. of Wem; 585 ac., pop. 109.

Lee Chapel, par., Essex, 4 miles S. of Billericay; 475 ac., pop. 9.

Lee Common, pl., near Wendover, Bucks, adjacent to Lee par.; P.O.

Lee Court, seat, near Haslemere; was the residence of the late financier, Whittaker Wright.

Lee Hall, seat, S. Northumberland, on river Tyne, 2 m. N. of Wark.

Lee House, seat, N. div. West-Riding Yorkshire; post-town, Hebden Bridge.

Lee House, seat, Lanarkshire, 2½ m. NW. of Lanark.

Lee Manor House, 7¾ miles S. of Ilfracombe, N. Devon.

Lee Moor, place with china clay works, 3 m. NW. of Cornwood, SW. Devon; P.O.

Lee Pen, hill, Peeblesshire, 1 mile NW. of Innerleithen; alt., 1647 ft.

Lee Place, seat, 6 miles E. of Reigate, Surrey.

Lee Priory, seat, Kent, on river Little Stour, 4 miles SE. of Canterbury; here Sir Egerton Brydges (1762–1837) resided for some years, and established the famous Lee Priory Press, for reprinting rare and valuable works.

Lee Scar Rocks, skerry, off coast of Cumberland, at mouth of Solway Firth, 4½ miles N. of Allonby; has lighthouse 45 ft. high, with fixed light (Lee Scar) 25 ft. above high water and seen 10 miles.

Lee St. John, eccl. par., Northumberland, 1½ mile N. of Hexham; pop. 1350.

Lee-on-the-Solent, watering-place, on Southampton Water, with ry. sta., Lee-on-the-Solent Ry., S. Hants, 3 m. SW. of Fort Brockhurst; P.O., T.O.

Lee Town, Bucks, 3 miles SE. of Wendover. See LEE.

Leebotwood, par. and vil. with ry. sta., L. & NW. & G. W. Jt. R., Shropshire, 4 miles NE. of Church Stretton; 1287 ac., pop. 147; P.O.

Leece, vil., N. Lancashire, 3 miles SE. of Dalton in Furness.

Leeds.—parl. and co. bor. and par. with ry. stas. (**Wellington**), M. R. (**Central**), G. N., L. & Y., L. & NW. R., and N. E. Jt. Rys. (**New Sta.**), L. & NW. and N. E. Jt. R., E. div. W. R. Yorkshire, on river Aire, 25 miles SW. of York, 43 NE. of Manchester, and 185 NW. of London by rail—parl. bor., 21,596 ac., pop. 428,968; co. bor., 21,596 ac., pop. 428,968; par., 2737 ac., pop. 177,920. The parliamentary constituency contains 70,870 electors. Market days, *Tuesday* and *Saturday*. Lord Clarendon in his "History of the Rebellion" (written in 1642), refers to Leeds as being one of three "very populous and rich towns, depending wholly upon clothiers." From this it will appear that the town has for centuries been known for its mfr. of woollen goods, an industry of which it is now the chief centre. Little is known regarding the early history of the town, which is supposed to have Norman, Saxon, and even Roman associations. It was incorporated by Charles I. in 1626. About a fifth of the population was carried off by the plague in 1644. Besides the woollen mfrs., with their immense variety of fabrics, Leeds carries on nearly all the employments common to a large industrial town. Here are large flax-mills, canvas and rope works, mfrs. of linen, thread, and worsted, also of boots and shoes (an important industry), glass and earthenware. The working of iron has been largely developed; engine works are numerous, also railway plant works, steam saw mills, breweries, tanneries, &c. St. Peter's church is an interesting and beautiful building, containing a monument by Flaxman. The splendid Town Hall, built 1853–58, at a cost of £140,000, is 250 ft. long by 200 in breadth, and is about 67 ft. high, and provides accommodation for about 8000 people; its tower rises to the height of 225 ft. There are numerous other public buildings including Municipal Offices, Exchange, Post Office, infirmary, hospitals, &c. Yorkshire College now ranks as a university, and was affiliated to the Victoria University in 1887; it includes scientific, technical and medical departments. The central free library has 22 branches and 23 juvenile libraries attached to it. Of the five public parks, Woodhouse Moor and Roundhay Park are the principal. Five bridges span the river Aire (which here becomes navigable); while by the Leeds and Liverpool Canal, and other waterways, traffic is maintained with both Eastern and Western seaports. Leeds returns 5 members to Parliament (5 divisions—viz., North, Central, East, West, and South, 1 member for each division). It is the first city in Yorkshire and the fifth in England; it was made a city in 1893 and a county borough in 1899.—**2. Leeds,** par. and vil., Kent, 5 miles SE. of Maidstone; 1653 ac., pop. 650; P.O., T.O.; a little to N. is **Leeds Castle** (13th cent.), one of the finest seats in Kent.

Leeds Town, ham., 4 m. SW. of Hayle, Cornwall; P.O.

Leeds and Liverpool Canal, Yorkshire and Lancashire, from Leeds to Liverpool; was opened in 1816; is 127 m. long, 42 ft. broad, rises 413 ft., falls 433 ft., with 56 locks; has 2 branches, and connects the North Sea with the Irish Sea.

Leefair, hamlet, S. div. West-Riding Yorkshire, 5½ miles NW. of Wakefield.

Leeford, coast hamlet, Devon, 3 miles SE. of Lynton.

Leegate, ham. with ry. sta., Maryport and Carlisle Ry., Cumberland, 3½ m. SW. of Wigton.

Leegrave, Bedfordshire. See LEAGRAVE.

Leek, urb. dist., market town, and par., with ry. sta., N. S. R., Staffordshire, 12½ miles SE. of Macclesfield by rail—urb. dist. and par., 1459 ac., pop. 15,484. Market day, *Wednesday*. Leek is a well-built town, beautifully situated on a height overlooking the river Churnet, and possessing a number of spacious streets. Its principal mfrs. are connected with the silk trade, and comprise sewing silk, serges, buttons, twist, ribbons, handkerchiefs, &c. There are also dyeworks and agricultural implement works. A branch of the Trent and Mersey Canal is connected with the town.

Leek Division, The, parl. div. of Staffordshire; pop. 61,859.

Leek Frith, par., Staffordshire; 7534 ac., pop. 639; 3 m. N. of Leek.

Leek Wootton, par. and vil., in co. and 2 m. N. of Warwick; 2101 ac., pop. 404; P.O., T.O.; **Wootton Court** is a seat.

Leekfield, seat, 9 m. W. of Ballysadare, N. co. Sligo.

Leemailing, pl., Northumberland, on river North Tyne, 1 mile NW. of Bellingham.

Leemill Bridge, ham., Devon, 4½ m. NE. of Plymouth; P.O.

Leeming.—eccl. dist. and vil. with ry. sta. (**Leeming Bar**), N. E. R., Burneston par., N. R. Yorkshire—dist., pop. 459; vil., 2½ miles NE. of Bedale and 7 SW. of Northallerton; P.O. See EXELBY, LEEMING, AND NEWTON.—**2. Leeming,** compensation reservoir, Bradford water supply—top water area, 19¼ ac.; holding capacity, 121,474,000 gallons. The reservoir is about 8 m. WNW. of Bradford.

Leeming Bar, ham. with ry. sta., N. E. R., 2½ miles NE. of Bedale, N. R. Yorkshire; P.O., T.O. See LEEMING.

Leen, river, Notts; rises near Newstead Abbey, and flows 12 m. S. to the Trent, which it enters in an eastern suburb of Nottingham; most of the river within the town is arched over.

Leenane, stream and fishing hamlet with hotel, on Killary Harbour, NW. co. Galway, 9 m. NE. of Kylemore; P.O., T.O. It stands at the meeting-point of the three main western tourist routes. **L. Mountain** is 1404 ft. high.

Lees.—urb. dist., town, and par., with ry. sta., L. & NW. R., SE. Lancashire, 1½ m. SE. of Oldham by rail and within its parliamentary limits; urb. dist. and par., 203 ac., pop. 3621; P.O., T.O.; has several large cotton mills, and partakes of the general prosperity of Oldham.—**2. Lees,** ham., in co. and 5½ m. W. of Derby.

Lees.—seat, near Coldstream, Berwickshire, on the Tweed.—**2. Lees,** hamlet, Shetland, 1 m. SW. of Mossbank.

Lees Court, seat, N. Kent, 4 m. S. of Faversham.

Leese, par., Cheshire, 2½ m. NE. of Middlewich; 547 ac., pop. 90.

Leesfield, eccl. dist., Ashton under Lyne and Prestwich pars., SE. Lancashire; pop. 6674; the Ashton section contains the town of Lees.

Leeshill, ham., 5½ m. NE. of Brampton, Cumberland.

Leemount, ry. sta., Cork & Muskerry Ry., in co. and 3¾ m. W. of Cork.

Leeshaw, compensation reservoir, Bradford water supply—top water area, 21¼ ac.; holding capacity, 126,562,000 gallons; 9½ m. WNW. of Bradford.

Leesons, seat, 5 m. E. of Bromley, Kent.

Leesthorpe, hamlet, Leicestershire, 4 m. SE. of Melton Mowbray; in vicinity is the seat of **Leesthorp Hall.** See PICKWELL WITH LEESTHORPE.

Leeswood, place and seat, 2 m. SE. of Mold, Flintshire; coal mines are in the vicinity; P.O.

Leet Water, stream, Berwickshire; rises near Whitsome church, and flows 13½ miles SW. and SE. to the Tweed near Coldstream.

Leetown, vil., Perthshire, 2½ m. WSW. of Errol.

Lefnoll Point, headland, E. side of Loch Ryan, Wigtownshire, 3 m. NE. of Stranraer.

Leftwich, par. and vil., and southern sub. of Northwich, Cheshire; par., 721 ac., pop. 848; P.O., T.O.; has boat-Rhos ry. sta.

Leftwick Green, ham., 1 mile S. of Northwich, mid. building and mfr. of salt.

Legacy, ry. sta., G. W. R., Denbighshire, 1 mile NNE. of Cheshire; P.O.

Legakelly, vil., 5 m. E. of Belturbet, N. co. Cavan; P.O.

Legan, vil., SE. co. Longford, 6½ m. SSE. of Edgeworthstown.

Legavannon, ham., co. Londonderry, 6 m. W. of Garvagh.

Legaveagra, place and mountain, on border of cos. Cavan and Fermanagh, 4 m. NW. of Ballyconnell; alt., 1297 ft.

Legbourne, par. and vil. with ry. sta. (**Legbourne Road**), G. N. R., Lincolnshire, 2¼ m. SE. of Louth; 2365 ac., pop. 369; P.O. **L. Abbey** is a seat, and stands on the site of a 12th century convent.

Legbrannock, mining vil., Lanarkshire, 3 miles SE. of Airdrie. In the vicinity are iron ore mines and collieries.

Legeloughfin, agricultural school, co. Cavan; post-town, Cavan.

Legerwood, par. and hamlet, Berwickshire; 8789 ac., pop. 431; the ham. is 3½ m. NE. of Earlston; the church is old.

Leggamaddy, pl., 4 m. S. of Downpatrick, co. Down; P.O.

Leggetsrath, seat, co. Kilkenny; post-town, Kilkenny.

Leggs, pl., 5 m. E. of Belleek, co. Fermanagh; P.O.

Leggykelly, or **Legakelly,** pl., N. co. Cavan, 5 m. E. of Bailieboro'.

Legh. See also LEA, LEE, and LEIGH.

Legham, seat, 2 m. SE. of Godstone sta., Surrey.

Leglands, pl., 6 m. from Drumquin, W. co. Tyrone; P.O.

Legnashinna, or **Lugnashinna,** the source of river Shannon, NW. co. Cavan, under Tiltinbane mountain and 5 miles SSW. of Belcoo; it is also known as the "Shannon Pot."

Legoneil, vil., S. co. Antrim, forming a NW. suburb of Belfast; P.O., T.O., called **Ligoniel.**

Lehinch, vil. with ry. sta., West Clare Ry., Kilmanaheen and Kilmacrehy pars., NW. co. Clare, on Liscanor Bay, 3 m. SW. of Ennistimon; pop. 265; P.O., T.O., called **Lahinch;** is resorted to for sea-bathing; has good hotels, golf links, and excellent fishing.

Legsby, par., Lincolnshire, 3½ m. SE. of Market Rasen; 2422 ac., pop. 262.

Legwee Bridge, ham., S. co. Cavan, 4 m. S. of Bellanamagh.

Leicester, parl. and co. bor., par., market town, and co. town of Leicestershire, with ry. stas., M. R. (**London Road, West Bridge**), G. C. R. (**Central**), G. N. R. (**Belgrave Road**), on river Soar, 29 miles NW. of Northampton and 99 miles NW. of London by rail—parl. bor., 3121 ac., pop. 151,489; co. bor. and par., 8586 ac., pop. 211,579; the parl. constituency contains 25,491 electors. Market days, *Wednesday* and *Saturday.* As a Roman station it was known as *Ratæ Coritanorum.* The first charter of incorporation was granted by King John. Leicester is the chief centre of the great agricultural and wool-producing district; has mfrs. of boots, shoes, hosiery, elastic web, lace, tanning, tobacco, spinning, &c.; there are breweries and distilleries. The town has water communication by the Leicestershire and Northamptonshire Union Canal and the river Soar. The Corporation maintains a technical and art school, public libraries, baths, a museum and art gallery, and has constructed, at a cost of over £1,000,000, a most complete system of sewerage, sewage disposal, and flood prevention works. There are four public parks and numerous recreation grounds. At the *Blue Boar Inn* (now demolished) Richard III. slept on the night before the battle of Bosworth Field (1485); and at *Leicester Abbey* (now in ruins) Cardinal Wolsey died in 1530. Leicester has sent 2 members to Parliament since the reign of Edward I.

Leicestershire, inland co. of England, bounded N. by Notts, E. by Lincolnshire and Rutland, SE. by Northamptonshire, SW. by Warwickshire, and NW. by Derbyshire; greatest length, about 44 miles; greatest breadth, about 40 miles; area, 532,788 ac., pop. 437,490. The parliamentary constituency contains 56,393 electors. The county is served by the M. R., G. C. R., G. N. R., and L. & NW. R. Low undulating hills cover the surface of the county, the highest elevation being Bardon Hill (912 ft.), in the Charnwood range. Charnwood Forest, in the NW., is now nearly destitute of trees. The principal rivers are tributaries of the Trent, which flows in the NW. of the county; these are the Soar, Wreake, Anker, Devon, and Mease. The Avon and Welland flow in the S. Two canals, the Union and the Grand Union, are connected with the Grand Junction Canal. Much of the soil is loamy, and the richest districts are kept in pasture, upon which are reared the largest of sheep and cattle for which the county is famous; from the sheep is procured the finest of long-staple wools, and this is used in the hosiery manufacture. Dairy farms are numerous, especially in the vicinity of Melton Mowbray, where the well known Stilton cheese is largely produced. (For agricultural statistics, see APPENDIX.) Leicestershire consists mostly of the new red sandstone formation. The coal measures have a total area of about 15 square miles, the most productive mines being in the neighbourhood of Ashby de la Zouch; iron ore is found at Melton Mowbray. Hosiery is the leading mfr., the wool employed being that of Leicestershire sheep. The county has 327 pars., the parliamentary and co. bor. of Leicester (2 members), and the mun. bor. of Loughborough. It is almost entirely in the diocese of Peterborough. For Parliamentary purposes the co. is divided into 4 divisions—Eastern, or Melton; Mid, or Loughborough; Western, or Bosworth; and Southern, or Harborough—1 member for each division.

Leicester Forest, East and **West,** 2 pars., Leicestershire—East L. F., 2½ miles S. of Leicester, 620 ac., pop. 107; West L. F., 5 miles S. of Leicester, 309 ac., pop. 41.

Leicester Frith, par., in co. and 2 miles NW. of Leicester; 246 ac., pop. 36.

Leigh.—mun. bor., market town, and par., with ry. stas. (**West Leigh,** and **Leigh and Bedford**), L. & NW. R., SW. Lancashire, 21 miles NE. of Liverpool and 16 miles W. of Manchester; mun. bor. and par., 6358 ac., pop. 40,001. Market day, *Saturday.* The town is situated on the Wigan and Leigh branch of the Leeds and Liverpool and Bridgwater Canals, and has a trade in its mfrs. of cotton and silk; the minor industries being glass-working, ironfounding, malting, and brewing. Coal mines are in the vicinity. The Corporation maintains a technical school, public library, baths, &c.—**2. Leigh,** ham., 2 miles NE. of Modbury, S. Devon.—**3. Leigh,** par. and vil., Dorset, in NW. of co., 5 miles SW. of Sherborne; 2025 ac., pop. 313; P.O.—**4. Leigh,** vil., Dorset, in E. of co., 1 mile E. of Wimborne.—**5. Leigh,** par., Gloucestershire, on river Severn and Comb Canal, 5½ miles NW. of Cheltenham; 1504 ac., pop. 315.—**6. Leigh,** hamlet, 1½ mile N. of Havant, Hants; in vicinity is the seat of **Leigh Park.**—**7. Leigh,** par. and vil., Kent, 2½ miles W. of Tonbridge; 4026 ac., pop. 1130; P.O., T.O.; in vicinity of vil. is the seat of **Leigh Park.**—**8. Leigh,** hamlet, Somerset, 2 miles SE. of Chard; in vicinity is the seat of **Leigh House.**—**9. Leigh,** par. and vil. with ry. sta., N. S. R., Staffordshire, on river Blythe—6223 ac., pop. 853; vil., 6 miles NW. of Uttoxeter; P.O., T.O., at L. sta.—**10. Leigh,** par. and vil., Surrey, 3 miles SW. of Reigate; 3419 ac., pop. 541; P.O., T.O.—**11. Leigh,** par. and vil., Wilts, on river Thames, 3 miles W. of Cricklade; 1461 ac., pop. 291; P.O.—**12. Leigh,** vil., Wilts, 2 miles NE. of Bradford; here are the seats of **Leigh Ho., N.,** and **Leigh Ho., S.**—**13. Leigh,** hamlet, 1 mile SW. of Westbury, Wilts.—**14. Leigh,** par. and vil. with ry. sta. (**Leigh Court**), G. W. R., Worcestershire—par., 4943 ac., pop. 1309; vil., on river Teme, 4½ miles SW. of Worcester; P.O., T.O.—**15. Leigh,** ham. and seat, 2¾ miles SW. of Minsterley, W. Shropshire.

Leigh, Abbots. See ABBOTS LEIGH.

Leigh, East.—hamlet, Devon, 3 miles NE. of Bideford.—**2. Leigh, East,** hamlet, Devon, 1½ mile SW. of Totnes.

Leigh, Great. See LEIGHS, GREAT.

Leigh, High, par. and vil., Cheshire—4522 ac., pop. 794; vil., 5 miles NW. of Knutsford; P.O., T.O., called **High Legh.** Here is the seat of **H. L. Hall.**

Leigh, Little, par. and vil., Cheshire, 3½ miles NW. of Northwich; 1595 ac., pop. 366; P.O.

Leigh, North.—par. and vil., Devon. See NORTHLEIGH.—**2. Leigh, North,** par. and vil., Oxfordshire, in W. of co., 3 miles NE. of Witney; 2423 ac., pop. 731; P.O.

Leigh, South.—par. and vil., Devon. See SOUTHLEIGH.—**2. Leigh, South,** par. and ry. sta., Oxfordshire, 2¾ miles E. of Witney, and 9 miles W. of Oxford; 2365 ac., pop. 305.

Leigh, West.—par., Devon. See WESTLEIGH.—**2. Leigh, West,** hamlet, Devon, 5 miles SW. of Wellington; P.O., called **Westleigh.**—**3. Leigh, West,** hamlet, Devon, 1½ mile SW. of Totnes.—**4. Leigh, West,** or **Westleigh,** dist. and ry. sta., L. & NW. R., Leigh par., SW. Lancs, wholly in town of LEIGH: which see; P.O., T.O.

Leigh Bridge, at the junction of rivers North Teign and South Teign, Devon, 1 mile SW. of Chagford.

Leigh Court, ry. sta., G. W. R., in co. and 4½ miles SW. of Worcester. See LEIGH.

Leigh Delamere, par., Wilts, 5 miles NW. of Chippenham; 1237 ac., pop. 88.

Leigh Division, The, parl. div. of SW. Lancashire; pop. (estimated) 65,167.

Leigh Elm, seat, 3 miles W. of Southend, Essex.

Leigh Green, ham., 1 m. E. of Tenterden, S. Kent; P.O.

Leigh Hill, pl., 4 miles SE. of Marlborough, Wilts; P.O.

Leigh House, seat, in vicinity of Chudleigh, Devon.—**2. Leigh House,** seat of Lord Fitzmaurice, Bradford-on-Avon, Wilts.

Leigh Lodge, seat, Somerset, 2 miles WNW. of Bristol, in vicinity is **Leigh Down.**

Leigh Sinton, ham., Worcestershire, 3 miles N. of Great Malvern; P.O., T.O.

Leigh Wood, Somerset, in vicinity of Bristol; is connected by a suspension bridge over the Avon with the suburb of Clifton.

Leigh and Bedford, ry. sta., L. & NW. R., at Leigh, SW. Lancashire, 2 miles SW. of Tyldesley. See LEIGH.

Leigh and Wigan Canal, SW. Lancashire, from branch of Bridgwater Canal at Leigh to Leeds and Liverpool Canal at Wigan; 7 miles long, with 2 locks.

Leigh on Sea, urb. dist., small seaport and par. with ry. sta., L. T. & S. R., Essex, in SE. of co., on creek of river Thames, 3 miles W. of Southend and 33 miles E. of Fenchurch St. sta., London; urb. dist. and par. (Leigh), 1527 ac., pop. 3667; P.O., T.O.; has important oyster and shrimp fisheries. **L. Hall** is a seat.

Leigh upon Mendip, par. and vil., Somerset, near E. end of Mendip Hills, 5 miles NW. of Frome; 1437 ac., pop. 387; P.O.

Leighfield, par., Rutland, 3½ miles SW. of Oakham; 2358 ac., pop. 24.

Leighland, eccl. dist. and vil., 4 m. S. of Old Cleeve, Somerset; dist., pop. 258.

Leighlin, Old, par and vil., W. co. Carlow, 2 miles SW. of Leighlinbridge; 9926 ac., pop. 1443; P.O.; was the seat of a flourishing monastery in the 7th century, and the seat of the diocese of Leighlin, now united with that of Ossory and Ferns. The cathedral, rebuilt in the 12th century, is a plain Gothic structure.

Leighlinbridge, town, in co. and 8 miles S. of Carlow, on river Barrow, 69 m. SW. of Dublin; pop. 646; P.O., T.O. Market day, *Saturday.* Leighlinbridge is divided into 2 portions by the Barrow, which is crossed by a stone bridge of 9 arches. The town has greatly declined in importance. There are some remains of Black Castle, a fortress of the 12th century.

Leighmoney, par., S. co. Cork, on river Bandon, 4 miles NW. of Kinsale; 2716 ac., pop. 231.

Leighon Tor, or **Black Hill,** eminence, S. Devon, 4½ m. S. of Moreton Hampstead; alt., 1333 ft.

Leighs, Great, par. and vil., Essex, in NW. of co., on river Ter, 6 miles NE. of Chelmsford; 3146 ac., pop. 614; P.O., T.O., called **Great Leighs.**

Leighs, Little, par., Essex, in NW. of co., on river Ter, 7 miles NE. of Chelmsford; 1079 ac., pop. 143.

Leighterton. See BOXWELL WITH LEIGHTERTON.

Leighton.—ry. sta., L. & NW. R., 7 miles NW. of Dunstable, Bedfordshire. See LEIGHTON BUZZARD.—**2. Leighton,** or **Leighton Chapel,** par., Cheshire, 3 miles NW. of Crewe; 1266 ac., pop. 126.—**3. Leighton,** seat, adjoining the town of Neston and Parkgate, Cheshire.—**4. Leighton,** seat, Wilts, 1 m. SW. of Westbury.—**5. Leighton,** par., Montgomeryshire, on Offa's Dyke and river Severn, 2 miles SE. of Welshpool; 1898 ac., pop. 353; P.O.; in vicinity is the seat of **Leighton Hall.**—**6. Leighton,** par. and vil., Shropshire, on river Severn, 3½ miles NW. of Much Wenlock; 1712 ac., pop. 257; P.O., T.O.; in vicinity is the seat of **Leighton Hall.**

Leighton Bromswold, par. and vil., Huntingdonshire—par., 3128 ac., pop. 287; vil., 5 miles NE. of Kimbolton; P.O., T.O.

Leighton Buzzard, urb. dist., par., and market town, with ry. sta., L. & NW. R. (**Leighton**), Bedfordshire, on river Ouzel, 7 miles NW. of Dunstable and 40¼ miles NW. of London by rail—par., 2426 ac., pop. 6331; P.O., T.O. Market day, *Tuesday.* A bridge here stretches across the Ouse to Bucks. The town is near the Grand Junction Canal (navigable for vessels of 80 tons), and has a trade in timber, iron, corn, &c. **Leighton House,** seat, is in the neighbourhood.

Leighton Chapel, Cheshire. See LEIGHTON.

Leighton Hall, seat, 3 miles NW. of Carnforth, N. Lancashire.

Leighton cum Minshull Vernon, eccl. dist., Middlewich and Nantwich pars., Cheshire; pop. 428.

Leinster ("land of broad-pointed spears"), south-eastern province of Ireland; bounded N. by Ulster, E. by the Irish Sea, SE. and S. by St George's Channel, and W. by Munster and Connaught; greatest length, N. and S., 140 miles; greatest breadth, E. and W., 80 m.; area, 4,879,786 ac., or 23.4 per cent. of the total area of Ireland; pop. 1,152,829 (or 3.3 per cent. less than in 1891), of whom 85.2 per cent. are Roman Catholics, 12.3 Episcopalians, 1.0 Presbyterians, and 0.7 Methodists. (For agricultural statistics, see APPENDIX.) The province comprises 12 counties—Carlow, Dublin, Kildare, Kilkenny, King's co., Longford, Louth, Meath, Queen's co., Westmeath, Wexford, Wicklow. Leinster was anciently a kingdom, and was brought within the English pale on the conquest of Ireland in the reign of Henry II. It gives the title of Duke to the family of Fitzgerald.

Leinster, Mount, highest summit of the Blackstairs range, on border of cos. Carlow and Wexford; alt., 2610 ft.

Leinthall Earls, eccl. dist., Aymestrey par., Herefordshire, 6 miles SW. of Ludlow; pop. 88.

Leinthall Starkes, par. and vil., Herefordshire, in N. of co., 6 miles SW. of Ludlow; 1017 ac., pop. 139.

Leintwardine, par., vil., and seat, Herefordshire, in NE. of co.—par., 5611 ac., pop. 1118; vil., at confluence of rivers Teme and Clun, 7 miles W. of Ludlow; P.O., T.O.; is much resorted to by anglers.

Leipsic, seat, SE. King's co., 7 m. NW. of Roscrea.

Leire, par. and vil., Leicestershire, 4 miles NW. of Lutterworth; 1107 ac., pop. 239; P.O.

Leiston, urb. dist. (**L. cum Sizewell**), par., seat, and vil., with ry. sta., G. E. R., E. Suffolk, 4 miles E. of Saxmundham Junction—urb. dist. and par., 4987 ac., pop. 3259; P.O., T.O.; has extensive ironworks for the making of agricultural machinery and implements; near the vil. are the ruins of **Leiston Abbey** (13th century), and a modern seat of the same name.

Leith, parl. and mun. burgh, seaport, manufacturing town, and par., with ry. stas., N. B. R. (**Central, North**), and C. R. sta., which is adjacent to the docks, Edinburghshire, on S. side of Firth of Forth—par., 2127 ac., pop. 78,895; parl. burgh, pop. 76,668; mun. burgh and town, pop. 77,439. Market day, *Wednesday.* Leith is divided by the Water of Leith into two parts, called North Leith and South Leith. It is connected with Edinburgh (G. P. O. 1½ m. N.) by Leith Walk and other lines of streets, and by railway and tramway. Leith is first mentioned, in a charter of 1128, as Inverleith. It early rose to commercial importance, but suffered repeatedly by war. Leith is the chief seaport on the E. coast of Scotland, and has a splendid roadstead and extensive docks, comprising the Imperial, Albert, Edinburgh, Victoria, and Old Docks. On the E. pier is a fixed light seen 8 miles, and at the extremity of the W. pier is a fixed light seen 10 miles. It carries on a large foreign, colonial, and coasting trade, and has regular steam communication with London, Hull, Newcastle, Aberdeen, Orkney, and Shetland, and Continental and Baltic ports. In 1880 a line of cargo-carrying steamers began to run to New York. (For shipping statistics, see APPENDIX.) The industrial establishments include shipbuilding-yards, saw mills, flour mills, rope-works, engineering works, breweries, distilleries, chemical works, &c. Leith is the head of the 27 fishery districts of Scotland. On the SE. side of the town are Leith Links, public recreation ground. Leith Fort (1779) is the headquarters of the Royal Artillery in Scotland. The corporation maintains slaughter-houses, baths, public parks, and a municipal lodging-house. Public buildings include the Town Hall, Hospital, Customs House, Nautical College, Sailors' Home, &c. The **Leith District** of Parliamentary Burghs (Leith, Portobello, and Musselburgh, all in Mid-Lothian) returns 1 member. The parliamentary constituency contains 16,287 electors.

Leith, river, N. Westmorland; rises near Shap, flows N. then E. past Cliburn to the Eden, near Temple Sowerby sta.; is 12 m. long.

Leith, North, and **Leith, South,** 2 eccl. pars., Edinburghshire—North Leith, pop. 16,861; South Leith, pop. 38,826.

Leith, Water of, Edinburghshire; is formed by head-streams in Midcalder par., and flows 23 miles NE. to the Firth of Forth at Leith Harbour; the old vil. of **Water of Leith,** in W. suburbs of Edinburgh, is opposite the old vil. of DEAN: which see.

Leith Hall, seat, 1 mile NW. of Kennethmont sta., Aberdeenshire.

Leith Hill, Surrey, 4 miles SW. of Dorking; alt., 965 ft.; highest point in the co.; has a tower, built 1766, which commands fine views. **L. H. Place** is a seat; adjacent is **Leith Hill Common.**

Leith Lumsden. See LUMSDEN.

Leith Walk, ry. sta., N. B. R., and lengthy, wide thoroughfare connecting Edinburgh with Leith; P.O., T.O.

Leithen Lodge, seat, on Leithen Water, Peeblesshire, in par. and 4 miles N. of Innerleithen; **Leithen Water** rises in NW. of par., and flows 9 miles SE. to the Tweed at Innerleithen.

Leitholm, vil., Berwickshire, 5 miles NW. of Coldstream; P.O., T.O.

Leitrim ("gray ridge").—the most north-easterly co. of Connaught province; bounded N. by the bay and co. of Donegal, E. by cos. Fermanagh and Cavan, SE. by co. Longford, and W. by cos. Roscommon and Sligo; greatest length, NW. and SE., 50 miles; greatest breadth, NE. and SW., 20 miles; average breadth, 10 miles; coast-line, 4 miles; area, 392,381 ac. (22,451 water), or 1.9 per cent. of the total area of Ireland; pop. 69,343, of whom 62,860, or 90.7 per cent., are Roman Catholics; 5550, or 8.0, Episcopalians; 218, or 0.3, Presbyterians; and 694, or 1.0, Methodists. The county is served by the M. G. W. R., Sligo and Leitrim Ry., and Cavan and Leitrim Ry. The climate is cold and damp. The largest loughs are Allen, Melvin, and Macnean, while smaller loughs are numerous. The river Shannon divides Leitrim from Roscommon, and is connected with the river Erne by a canal extending from Carrick-on-Shannon to Ballyconnell. The co. is divided into 2 nearly equal portions by Lough Allen, a large expansion of the river Shannon. The N. section is hilly, and generally unproductive, reaching in Slieve Anierin an alt. of 1922 ft.; the S. is flatter, and much interspersed with bog and lough. The valleys of the streams are fertile. (For agricultural statistics, see APPENDIX.) Iron and lead are abundant in the mountain districts; coal is raised at Slieve Anierin mountain, and on the S. side of Lough Allen. There are some mfrs. of coarse linens and woollens. The co. comprises 15 pars. and part of two others, and the towns of Carrick-on-Shannon, Manorhamilton, and Mohill. For parliamentary purposes the co. is divided into 2 divisions—viz., North Leitrim and South Leitrim, 1 member for each division. The parliamentary constituency contains 13,420 electors.—**2. Leitrim,** vil., SW. co. Leitrim, on river Shannon, 4 miles N. of Carrick-on-Shannon; 18 ac., pop. 187; P.O., T.O. **3. Leitrim,** 5 miles NW. of Castlewellan, mid. co. Down, on Leitrim rivulet; P.O.—**4. Leitrim,** par., SE. co. Galway, 4 miles SE. of Loughrea; 4098 ac., pop. 492.—**5. Leitrim,** par., cos. Cork and Waterford, on river Blackwater, 4 miles NE. of Fermoy; 7127 ac., pop. 729. **6. Leitrim,** the name given to the river Vartry below Newrath Bridge, Rathnew par., E. co. Wicklow.

Leix Division, The, parl. div. of Queen's co. and co. Carlow; 18,876 ac., pop. 29,281.

Leixlip ("salmon leap"), town with ry. sta., M. G. W. R., N. co. Kildare, and par., partly also in co. Dublin—par., 3209 ac., pop. 1407; town, on Royal Canal and river Liffey, 11 miles W. of Dublin; pop. 691; P.O., T.O. There is a famous salmon-leap and waterfall on the Liffey here which the Royal Canal crosses by means of an aqueduct within ½ mile of the town. The modernised **Leixlip Castle,** a house of historic interest, is in vicinity.

Lelant, or **Uny Lelant,** eccl. par. and vil. with ry. sta., G. W. R., Cornwall, 3¼ m. SE. of St. Ives; par., pop. 1301; P.O., T.O.

Lelant Downs, hamlet, 1½ miles SW. of Lelant, SW. Cornwall; P.O.

Lelley, par., East-Riding Yorkshire, 3 m. NE. of Hedon; 561 ac., pop. 122.

Leman, river, Devon, falls into the Exe near Tiverton.

Leman Sand, sandbank, in North Sea, 25 miles NE. of Cromer, extending 15 miles from NW. to SE., with minimum depth of 5 ft.; between Leman and Ower Sands is a light-vessel with flashing light (Leman and Ower) 38 ft. above high water and seen 11 miles.

Leman Street, ry. sta., G. E. R., ½ mile E. of Fenchurch Street sta., Stepney met. bor., E. co. London.

Lemanaghan, par., N. King's co., on river Brosna; 19,615 ac., pop. 2066; contains Ballycumber vil.

Lemellion, seat, near Probus, Cornwall.

Lemington.—vil. and ry. sta., N. E. R., Northumberland, 4½ miles W. of Newcastle; P.O., T.O. **L. Hall** is a seat.—**2. Lemington,** par., Gloucestershire, 5 miles SW. of Shipston on Stour; 850 ac., pop. 67.

Lemlara, seat, 6 m. NW. of Middleton, E. co. Cork; P.O.

Lemmington, par. and hamlet, Northumberland, 5 miles SW. of Alnwick; 2041 ac., pop. 57; 1½ mile NE. of hamlet, is the seat of **Lemmington Hall.**

Lemonfield, demesne, near Oughterard, co. Kildare.

Lemongrove House, seat, co. Westmeath, 6 m. SE. of Mullingar.

Lemore, seat, Herefordshire; post-town, Eardisley.

Lempitlaw, vil., Roxburghshire, 4 m. SE. of Kelso; P.O.

Lemreway, place, Lewis island, Ross and Cromarty, on N. side of Loch Sealg.

Lemsford, eccl. dist., Bishops Hatfield par., Herts, 2 m. NW. of Hatfield; pop. 414; P.O., T.O.

Len, river, Kent; rises near Lenham, and flows 9 miles NW. to the Medway at Maidstone.

Lenach-Gluthin, waterfall, on river Aray, Argyllshire, 3 miles N. of Inveraray.

Lenacre, ham., W. R. Yorkshire, 10 miles NE. of Kirkby Lonsdale.

Lenaderg, pl., 2 m. NW. of Banbridge, W. co. Down; P.O., T.O.

Lenadoon Point, at E. entrance to Killala Bay, NW. co. Sligo.

Lenamore, pl., 6 miles from Edgeworthstown, E. co. Longford; P.O.

Lenan Head, prom., on E. shore of Lough Swilly, N. co. Donegal, 2 m. S. of Dunaff Head.

Lench, Church. See CHURCH LENCH.

Lench, Coupe. See COUPE LENCH.

Lench, Rouse. See ROUSE LENCH.

Lendalfoot, coast vil., Ayrshire, on Water of Lendal, 6 m. SW. of Girvan; the **Water of Lendal** issues from Loch Lochton, and flows 3½ m. SW. to the sea at Lendalfoot.

Lendrick, seat, 5½ miles W. of Callander, S. Perthshire.

Lendrum, battlefield, where Donald of the Isles was defeated by the Thane of Buchan (11th cent.), 3 m. SE. of Turriff, Aberdeenshire.

Lene, Lough, 2 m. SE. of Castlepollard, N. co. Westmeath; 3 miles by 1 mile.

Lenham, par. and vil. with ry. sta., SE. & C. R., Kent, 8½ miles SE. of Maidstone; 7144 ac., pop. 1759; P.O., T.O.; has horse and cattle fairs.

Lennel House, seat, property of the Earl of Haddington, 1 mile NE. of Coldstream, Berwickshire, on the Tweed; adjacent is the vil. of **Lennel Newtown;** the par. of Coldstream was formerly called Lennel or Leinhall.

Lennie, or **Lennie Port,** place, Edinburghshire, 3 miles E. of Kirkliston.

Lennock, The, small tributary of the Lossie, Elginshire.

Lennox, an ancient county of Scotland; it comprised Dumbartonshire, a large part of Stirlingshire, and parts of Perthshire and Renfrewshire.

Lennox Castle, or **Lennox Tower.**—ruins of ancient fortalice of the Earls of Lennox, SW. vicinity of Currie, Edinburghshire; popularly called Lymphry.—**2. Lennox Castle,** seat, Stirlingshire, 1½ mile W. of Lennoxtown.—**3. Lennox Castle.** See INCHMURRIN.

Lennox Hills, hill-range, extending NE. from near Dumbarton to near Stirling, including the Kilpatrick Hills, the Campsie Fells, the Fintry Hills, &c., and reaching in Earl's Seat, 3 miles N. of Strathblane, an alt. of 1894 ft.

Lennoxbank, seat, Dumbartonshire, near Balloch sta.

Lennoxlove, seat (originally a seat of the Maitlands of Lethington), in co. and 1¼ mile S. of Haddington; the house comprises a massive square tower, 80 ft. high, of great antiquity.

Lennoxtown, town with ry. sta., N. B. R., Stirlingshire, 3½ miles NW. of Kirkintilloch and 11½ N. of Glasgow by rail; pop. 2651; P.O., T.O. Lennoxtown is the centre of business for Campsie par.; the inhabitants find employment in the neighbouring bleachfields, print-works, alum-works, &c.

Lenton.—par. and ry. sta., M. R., Notts, on river Leen and Nottingham Canal, on SW. side and wholly in bor. of Nottingham; 1576 ac., pop. 9162; **Lenton Abbey** is a seat.—**2. Lenton,** par. and vil., Lincolnshire, 4 miles SW. of Falkingham; par., 1880 ac., pop. 143.

Lentran, ry. sta., H. R., in co. and 5¾ m. W. of Inverness, near Beauly Firth; P.O., T.O. at **L. Sta.**; in SW. vicinity is **Lentran House.**

Lenwade, hamlet with ry. sta., M. & G. N. Jt. R., Norfolk, 10½ miles NW. of Norwich.

Leny, seat, 1 mile NW. of Callander, SW. Perthshire; 2½ miles NW. of Callander is the **Pass of Leny,** traversed by the Oban and Callander Ry., and by the river Leny, which flows from Loch Lubnaig SE. to the Teith near Callander; at the foot of the pass the river makes the **Falls of Leny.**

Leny, par., N. co. Westmeath, 1 mile S. of Multyfarnham; 3865 ac., pop. 457.

Lenzie, *quoad sacra* par. and S. suburb of Kirkintilloch, with ry. sta. (**Lenzie Junction**), N. B. R., Kirkintilloch par., Dumbartonshire, and Cadder par., Lanarkshire, 6¼ miles NE. of Glasgow and 41 miles W. of Edinburgh by rail; par., pop. 3309; P.O., T.O.; at Lenzie are the Barony Lunatic Asylum, the Glasgow Convalescent Home, and the Broomhill Home for Incurables.

Leochel and Cushnie, par. and *quoad sacra* par., Aberdeenshire—par., 12,856 ac., pop. 1018; *quoad sacra* par., partly also in Coull par., pop. 1280; the church is 5 miles SW. of Alford; **Leochel Burn** rises in Coull par. (as Corse Burn), and flows 9½ miles N. to the Don a little above Alford.

Leod Castle. See CASTLE LEOD.

Leoid, loch, 2½ miles NW. of Taychreggan, Loch Awe, W. Argyllshire.

Leominster.—mun. bor. with ry. sta., G. W. & L. & NW. Jt. R., Herefordshire, on river Lugg, 12 miles N. of Hereford; contains Leominster Borough and Leominster Out pars.; mun. bor., 8728 ac., pop. 5826; P.O., T.O. Market day, *Friday.* Three rivers—the Lugg, Pinsley, and Kenswater—pass through the town, which is situated in a fertile valley. Its commerce is maintained chiefly by hops and cider, besides which there are wool stapling establishments. Cattle and sheep are reared in the vicinity. Leominster is an ancient town, and returned 1 member to Parliament until 1885.—**2. Leominster,** Sussex. See LYMINSTER.

Leominster Borough, par., within the bor. of Leominster; 838 ac., pop. 4660.

Leominster Canal, Herefordshire and Worcestershire, from Leominster NE. to Mamble; is 46 m. long.

Leominster (or **Northern**) **Division, The,** parl. div. of Herefordshire; pop. 44,603.

Leominster Out Parish, within the bor. of Leominster, Herefordshire; 7890 ac., pop. 1166.

Leonard Stanley, or **Stanley St. Leonard,** par. and vil., Gloucestershire, 3½ miles SW. of Stroud; 824 ac., pop. 677; P.O.; was formerly a corporate borough and a place of considerable importance, but was almost entirely destroyed by fire in 1686.

Leonardslee, seat, W. Sussex, 2 miles N. of Cowfold.

Leopardstown, pl., with racecourse, in co. and 6¼ m. S. of Dublin; P.O., T.O. **L. Park** is a seat.

Lepe, fishing vil., Hants, on the Solent, 8½ m. S. of Southampton; there is a coastguard station.

Lephinmore, pl., Argyllshire, on Loch Fyne, 6 m. NE. of Otter Ferry.

Leppington, par., E. R. Yorkshire, 7½ m. SW. of Malton; 1183 ac., pop. 73.

Lepton, urb. dist. and par. with ry. sta. (**Fenay Bridge and Lepton**), L. & NW. R., S. div. W. R. Yorkshire, 4¾ miles SE. of Huddersfield by rail; urb. dist. and par., 1862 ac., pop. 2771; P.O.; contains the vils. of **Great Lepton** and **Little Lepton.**

Lerags, seat, 3¾ m. SW. of Oban, Argyllshire.

L'Eree, small bay, on NW. coast of Guernsey, Channel Islands, between Rocquaine and Vazon bays.

Lerevagh, loch, 3 m. N. of Creagorry, Benbecula, Outer Hebrides.

Lerr, river, cos. Kildare and Carlow; rises 2 m. S. of Timolin and falls into the Barrow 3 miles N. of Carlow.

Lerrig, vil., N. co. Kerry, 7 m. NNW. of Tralee.

Lerrin.—river, Cornwall; rises near Broadoak, and flows 6 miles to the Fowey.—**2. Lerrin,** vil., on river Lerrin, Cornwall, 3 m. SE. of Lostwithiel; P.O., T.O.

Lerwick, seaport town, police burgh, par., and capital of the Shetland Islands, on E. coast of Mainland, on Bressay Sound—par., 10,908 ac., pop. 6519; police burgh, pop. 4281; town, pop. 4541; P.O., T.O. Lerwick possesses a fine harbour, with easy access both from the N. and S., and has steam communication with Kirkwall, Wick, Aberdeen, and Leith. The herring and other fisheries, which engage many of the inhabitants, are important. L. is a station for the Royal Naval Reserve, is defended by a fort which dates from the time of Cromwell, and is the seat of the Shetland courts of law. (For shipping statistics, see APPENDIX.) On Bressay island, E. side of entrance to Lerwick, is a lighthouse 53 ft. high, with revolving light (Bressay) 105 ft. above high water and seen 16 miles. Harbour works (pier, esplanade, and wharves) were opened, June 1886.

Lery, river, Cardiganshire; rises near border of Montgomeryshire, and flows W. and N. to estuary of Dyfi.

Les Landes, high table-land, in NW. part of Jersey, Channel Islands, between St. Ouen's Bay and Cape Grosnez and 8 m. NW. of St. Helier.

Les Marais, ry. sta., Jersey Eastern Ry., 4¼ m. SE. of St. Helier, Jersey, Channel Islands.

Les Terres, grounds, in E. of Guernsey, Channel Islands, between St. Peter Port and Fort George.

Lesbury, par. and vil., Northumberland—par., 4059 ac., pop. 917; vil., on r. Alne, 3½ miles SE. of Alnwick; P.O.

Lescaddock Castle, ancient circular camp, Cornwall, in SW. of co., near Penzance.

Lesk Water, N. co. Wexford. See LASK.

Leslie.—market town (police burgh) and par. with ry. sta., N. B. R., Fife, on river Leven, 4¼ miles W. of Markinch and 14¼ miles SW. of Cupar by rail—par., 4944 ac., pop. 3960; police burgh, pop. 2064; town, pop. 3587; P.O., T.O. Market day, *Thursday.* Leslie has flax-spinning mills, bleachworks, and paper mills. **Leslie House** (17th century) is the seat of the Earl of Rothes.—**2. Leslie,** par. and hamlet, Aberdeenshire—par., 4444 ac., pop. 443; hamlet on Gady Burn, 4 miles SW. of Insch; P.O. **Leslie Castle** (1661), or the old **House of Leslie,** is now a ruin.

Leslie Hill, seat, near Ballymoney, N. co. Antrim.

Lesmahagow, par. and vil. with ry. sta., C.R. (alt., 706 ft.), Lanarkshire—par., 41,311 ac., pop. 10,954; vil. (also called Abbey Green), on river Nethan, 6 miles SW. of Lanark and 12 miles SE. of Hamilton; pop. 1732; P.O., T.O.; the parish church stands on the site of a 12th century priory; Leshmahagow is chiefly a mining parish, but large quantities of fruit are also grown.

Lesmore, 2 miles W. of Rhynie, Aberdeenshire; **Lesmore Castle** is the ruined stronghold of an ancient branch of the Gordon family.

Lesmurdie Cottage, shooting-box, Banffshire, 12 miles SW. of Huntly.

Lesnes, Kent. See LESSNESS.

Lesnewth, par. and hamlet, Cornwall, 4½ miles NE. of Camelford; 2024 ac., pop. 91.

Lessendrum House, renovated old mansion, Aberdeenshire, 4½ miles NE. of Huntly.

Lessingham, par. and vil., Norfolk, 7 miles SE. of North Walsham; 641 ac., pop. 182; P.O.

Lessness, ham., Kent, 1 m. S. of Erith sta.; the ruins of **Lessness** (or **Lesnes**) **Abbey** are 3 m. NW. of hamlet.

Lesson Hall, hamlet and seat, 2½ miles NW. of Wigton, Cumberland.

Lessudden, vil., in par. and 1½ mile SE. of St. Boswell's sta., NW. Roxburghshire; pop. 424; P.O., T.O., at **St. Boswell's; Lessudden House,** an old Border House, is the seat of the Scotts of Raeburn. See ST. BOSWELLS.

Leswalt, par., *quoad sacra* par., and vil., Wigtownshire—par. (containing the Sheuchan suburb of Stranraer), 12,523 ac., pop. 2270; *quoad sacra* par. (partly also in Kirkcolm par.), pop. 1002; vil., 3 miles NW. of Stranraer; P.O., T.O.; the old parish church has for centuries been the burying-place of the Agnews of Lochnaw.

Letchmore Heath, vil., Herts, in SW. of co., 3 miles NE. of Watford; P.O., T.O.

Letchworth, par. and vil., Herts, in N. of co., 2 m. NE. of Hitchin; 1131 ac., pop. 96. **L. Hall** is a seat.

Letcombe Bassett, par., Berks, in W. of co., 2½ miles SW. of Wantage; 1631 ac., pop. 211. Here are training stables.

Letcombe Regis, par., seat, and vil., Berks, in W. of co., 1½ m. SW. of Wantage—par., 2155 ac., pop. 435; P.O. T.O. Here King John had a hunting lodge.

Letham.—vil., Fife, 4 m. W. of Cupar; P.O.—**2. Letham,** vil., Forfarshire, on Vinny Water, 5 m. E. of Forfar; pop. 746; P.O., T.O.

Letham Grange, ry. sta., N. B. R., and seat, St. Vigeans par., Forfarshire, 3 m. N. of Arbroath.

Letham House.—seat, 4 miles SW. of Strathmiglo, Fife.—**2. Letham House,** seat, in co. and 1½ mile W. of Haddington.

Lethame House, seat, Lanarkshire, 1¼ mile W. of Strathaven.

Lethangie, seat, in co. and 1¼ mile NE. of Kinross.

Lethanhill, vil., Ayrshire; forms part of BURNFOOTHILL: which see.

Lethen House, seat, Nairnshire, on Muckle Burn, 5 miles SE. of Nairn.

Lethendry, ham., S. Elginshire, 1½ m. SE. of Cromdale sta.

Lethendy, par. and vil., in E. of Perthshire, 4½ miles SW. of Blairgowrie; 1743 ac., pop. 158; the **Tower of Lethendy** is a very old building.

Lethenty, ry. sta., G. N. S. R., Aberdeenshire, 2¾ miles N. of Inverurie.

Letheringham, par. and vil., E. Suffolk, on river Deben, 4 m. SW. of Framlingham; 1153 ac., pop. 160.

Letheringsett, par. and vil., Norfolk, on river Glarvin, 1 mile NW. of Holt; par., 849 ac., pop. 234; P.O.; **L. Hall** is a seat.

Lethington, old name of LENNOXLOVE: which see.

Lethitor, or **Leather Tor,** granite eminence, Devon, in S. of co., 8 miles SE. of Tavistock; alt., 1250 ft.

Lethnot and Navar, par., in N. of Forfarshire; 26,290 ac., pop. 238; contains **Lethnot,** hamlet, on the West Water, 6½ miles NW. of Brechin; P.O.

Letter,* pl., 3 miles from Pettigo, S. co. Donegal; P.O.

Letterach, mt., Banffshire, 8 m. ENE. of Tomintoul; alt., 2583 ft.

Letterard, vil., 11 miles SE. of Clifden, W. co. Galway.

Letterbarra, ham., in county and 4½ m. NW. of Donegal; P.O., called **Letterbarrow.**

Letterbeg, seat, 13 m. E. of Enniscorthy, E. co. Wexford.

Letterbreckaun, mountain, 4 m. SSE. of Leenane, NW. co. Galway; commands a fine view; alt., 2193 ft.

Letterbreen, ham., 5 miles SW. of Enniskillen, mid. co. Fermanagh; P.O.

Lettercallow, vil., on Lettermore island, SW. co. Galway; pop. 314.

Letterewe, seat and shooting-lodge, Ross and Cromarty, on NE. side of Loch Maree, 8½ miles SE. of Poolewe; **Letterewe and Fisherfield Deer Forest** embraces 45,000 ac.

Letterfearn, district, 6 miles S. of Strome Ferry, S. Ross and Cromarty; P.O.

Letterfinlay, place with inn, Inverness-shire, on E. side of Loch Lochy, 8 miles N. of Spean Bridge, and is a passing place for trains on the Invergarry and Fort Augustus Ry.

Letterfourie, seat of the Gordons of Letterfourie, Banffshire, 3 miles SE. of Buckie.

Letterfrack, vil., on Ballynakill Bay, 8½ miles NE. of Clifden, W. co. Galway; P.O., T.O.; it is a growing place, with good facilities for sea and lough fishing, and is much visited by tourists.

Letterkenny, urban district with ry. sta., Londonderry, Lough Swilly, and Letterkenny Ry., mid. co. Donegal, on river Swilly, 25 miles SW. of Londonderry by rail; 395 ac., pop. 2370; P.O., T.O. Market day, *Friday.* Has good flax and provision markets. Vessels, not exceeding 300 tons, can reach Port Ballyraine, 1 mile below the town. Situated in the midst of much picturesque scenery, Letterkenny forms a favourite tourist centre. There is a recently-built Roman Catholic Cathedral.

Letterloan, pl., 5 m. S. of Coleraine, NE. co. Londonderry.

Letterluna, par., S. King's co., 16 miles NE. of Parsonstown; 8430 ac., pop. 438; contains Cadamstown vil.

Lettermacaward, par., W. co. Donegal, on river Gweebarra, 8 miles N. of Glenties; 20,288 ac., pop. 2170; P.O., T.O.

Lettermore, place with quarries, Argyllshire, 1½ mile NW. of Balachulish.

Lettermore, island and vil., at entrance of Kilkieran Bay, W. co. Galway—2253 ac., pop. 747; vil., pop. 433; P.O., T.O.

Lettermullan Island, with vil., Kilcummin par., W. co. Galway; 829 ac., pop. 533; P.O.

Letterston, par. and vil. with ry. sta., G. W. R., Pembrokeshire, in W. of co., 5 m. S. of Goodwick and 9 m. NW. of Haverfordwest; 2292 ac., pop. 524; P.O., T.O.

Lettery, mountain, co. Galway. See BENLETTERY.

Letton,—par. and hamlet, Herefordshire, in W. of co., on river Wye, 5½ miles SW. of Weobly; 1215 ac., pop. 158; P.O., T.O.—**2. Letton,** hamlet, Herefordshire, in N. of co., 8½ miles SW. of Ludlow; in vicinity is the seat of **Letton Court.** See WALFORD, LETTON, AND NEWTON. —**3. Letton,** par., Norfolk, 5 miles SW. of Dereham; 1287 ac., pop. 92; contains **Letton Hall,** seat of Lord Cranworth.

Lettybrook, seat, 2 m. NE. of Kinnitty, S. King's co.

Letty Green, ham., 2 miles SW. of Hertingfordbury, E. Hertford.

Letwell, par., S. div. W. R. Yorkshire, 4 m. SW. of Tickhill; 1331 ac., pop. 110; P.O.

Leuchar Burn, Aberdeenshire; flows 7½ miles SE. from Loch Skene to the Dee at Peterculter church; is about 8 miles long.

Leuchars, par. and vil. with ry. sta. (**Leuchars Old**), N. B. R., Fife—par. 13,409 ac., pop. 2499; vil., 5 m. NW. of St. Andrews, pop. 711; P.O., T.O.; the old castle of Leuchars, on Castle Knowe, a little N. of the vil., has disappeared; of the church (12th century), the apse and chancel are Norman, the aisle being modern.

Leuchars House, seat, Urquhart par., in co. and 3½ miles NE. of Elgin.

Leuchars Junction, ry. sta., N. B. R., in par. and 1 m. SW. of Leuchars, Fife.

Leuchie House. See LUCHIE HOUSE.

Leucophibia. See WHITHORN.

Leum a Chlamhain, Loch, in NW. of Kildonan par. and 14 m. S. of Strathy, Sutherlandshire; maximum depth, 51 ft.; alt. above sea level, 770 ft.

Leumravay. See LEMREWAY.

Leurbost, vil., Lewis island, Ross and Cromarty, on **Loch Leurbost,** 8 m. SW. of Stornoway; pop. 638.

Leurery, place, 4½ m. NW. of Halkirk, Caithness.

Leusden, eccl. dist., Widdecombe in the Moor par., Devon, 6 m. NW. of Ashburton; pop. 304.

Levally.—seat, 5 miles S. of Ballybrophy Junction, SW. Queen's co.—**2. Levally,** ham., 7½ miles E. of Tuam, NE. co. Galway; P.O.—**3. Levally,** lough, 1½ m. long, co. Mayo, 8 m. W. of Foxford.

Levels, High and **Low,** 2 hamlets, S. div. West-Riding Yorkshire, 3 m. SW. of Thorne.

Levels, The, large tracts of land, Monmouthshire, in S. of co., skirting the Bristol Channel.

Levels Green, hamlet, Herts, in E. of co., 2 m. NW. of Bishop Stortford.

Leven.—river, N. Lancashire; issues from foot of Windermere, flows 5 miles SW. to Haverthwaite, where it forms an estuary, then flows 6 miles S. to Morecambe Bay.—**2. Leven,** river, 22 m. long, N. R. Yorkshire, rises in Cleveland Hills, flows W. past Stokesley then NW. to the Tees near Yarm.—**3. Leven,** par. and vil., East-Riding Yorkshire—par., 4009 ac., pop. 689; vil., 6 m. NE. of Beverley; P.O., T.O.

Leven, town (police burgh) with ry. sta., N. B. R., Fife, on W. side of Largo Bay, Firth of Forth, at influx of river Leven, 5⅝ m. NE. of Thornton Junction and 10¾ m. NE. of Kirkcaldy; pop. 5577; P.O., T.O.; a bridge leads across the river to the suburb of Innerleven, or Dubbyside. A wet dock with river wall and protection wall was opened in 1880, but is not much used owing to sand deposits. The principal industries are flax-spinning and linen-weaving, and in the neighbourhood are foundries and collieries. Leven is resorted to for sea-bathing, while the golf links are excellent. The place gives the title of Earl of Leven, united with that of Melville.

Leven, Loch.—sea-loch, forming right arm of Loch Linnhe, on border of Argyll and Inverness; strikes 11 miles E. to influx of river Leven.—**2. Leven, Loch,** in co. of Kinross; is about 8½ m. in circuit, has a maximum depth of 83 ft., stores at its full height 600 million cubic ft. of water, and gives off the river Leven; contains seven islands, on one of which, Castle Island, Mary Queen of Scots was imprisoned 1567–68; an ancient causeway connecting this island with the western bank lies a little below the surface of the loch; has long been famous for trout of a peculiar species.

Leven, River.—issues (as the Black Water) from a small loch at the meeting point of Argyll, Inverness, and Perth, and flows W. through a chain of lochs, and along border of Argyll and Inverness, to head of Loch Leven; is 16 m. long, and has excellent trout fishing.—**2. Leven, River,** Dumbartonshire; issues from S. end of Loch Lomond, at Balloch pier, and flows S. through the Vale of Leven to the Clyde at Dumbarton; is 7 m. long (5 m. in a straight line), and on its banks are print-fields, bleachworks, and dyeworks.—**3. Leven, River,** Kinross and Fife; issues from SE. end of Loch Leven, and flows E. to Largo Bay at Leven; is 16 m. long, and on its banks are bleachworks and paper mills. The river channel is artificial for 3 m. below Loch Leven; the outlet from the loch is controlled by means of sluices.

Leven Castle, seat, and old ruined castle, Renfrewshire, 2 m. SW. of Gourock.

Leven Seat, hill, Edinburghshire, on border of co., 6 m. SW. of West Calder; alt., 1168 ft.

Levenbank, place with printworks, Dumbartonshire, near Balloch sta.

Levenbridge, hamlet, North-Riding Yorkshire, on r. Tees, 1½ mile NW. of Hilton.

Levenhall, vil., Edinburghshire, in E. vicinity of Musselburgh; is a residential quarter and summer resort.

* *Letter* is a Gaelic word signifying "a hill side."

Levens, par., Westmorland, in S. of co., on river Kent, 5½ m. SW. of Kendal; 3553 ac., pop. 794; P.O.; contains the seat of **Levens Hall. Levens Force** is a cascade on the Kent.

Levenshulme, urb. dist. and par. with ry. sta. (**Levenshulme and Burnage**), L. & NW. R., Manchester par., SE. Lancashire, 3 miles SE. of Manchester; urb. dist. and par., 606 ac., pop. 11,485; P.O., T.O.; shares in the industries of Manchester.

Leventhorpe, vil., 3 miles W. of Bradford, N. div. West-Riding Yorkshire; in vicinity is the seat of **Leventhorpe Hall.**

Levenwick, coast vil., Shetland, 4 miles SW. of Sandwick; P.O.

Lever, Darcy, vil. with ry. sta., L. & Y. R.; P.O., T.O. See DARCY LEVER.

Lever, Great, eccl. dist., Middleton par., SE. Lancashire, 1½ mile SE. of Bolton; pop. 4602. Has coal mines and chemical works.

Lever, Little, urb. dist. and par., SE. Lancashire, 3 miles SE. of Bolton; urb. dist. and par., 808 ac; pop. 5119; P.O., T.O.; has cotton mills, paper works, chemical and bleaching works, and collieries.

Levera, island, ⅛ mile W. of Lochmaddy, Outer Hebrides, Inverness-shire.

Leverbridge, eccl. dist., Bolton le Moors par., SE. Lancashire; pop. 3517.

Leverington, par. and vil., Cambridgeshire, in N. of co., 2 miles NW. of Wisbech; 4297 ac., pop. 1124; P.O.

Levern Water, Renfrewshire; issues from Loch Long, on border of Neilston and Mearns pars., and flows 9 miles NE. to the White Cart 3½ miles E. of Paisley.

Levernbank, vil., Renfrewshire; forms part of CROFTHEAD: which see.

Levers Water, lakelet, N. Lancashire, under NE. side of Old Man of Coniston and 4½ m. NW. of Hawkeshead.

Leverstock Green, eccl. dist. and vil., Abbots Langley, Hemel Hempstead, and St. Michael pars., Herts—dist., pop. 649; vil., 4 miles NW. of St. Albans; P.O.

Leverton.—par. and vil., Lincolnshire—par., 2972 ac., pop. 544; vil., 5½ miles NE. of Boston; P.O.—**2. Leverton,** ry. sta., G. C. R., for North and South Leverton, Notts, 6 miles NE. of East Retford; T.O.

Leverton, North, with Habblesthorpe, par. and vil. with ry. sta. (**Leverton**), G. C. R., Notts, 5½ m. SE. of East Retford; 2404 ac., pop. 404; P.O.

Leverton, South, par. and vil., with ry. sta. (**Leverton**), G. C. R., Notts, 6½ miles SE. of East Retford; par., 2202 ac., pop. 376; P.O.

Levington, par. and vil., E. Suffolk, on river Orwell, 5 m. SE. of Ipswich; 1026 ac., pop. 160; P.O.

Levington Park, seat, 3 miles NW. of Mullingar, mid. co. Westmeath.

Levisham, par. and ry. sta., N. E. R., North-Riding Yorkshire, 6 miles NE. of Pickering; 2976 ac., pop. 114.

Levitstown, seat and hamlet, 4 miles S. of Athy, S. co. Kildare.

Levyls Dene, seat, adjoining Merrow, Surrey.

Lew, par. and vil., 2½ miles NE. of Bampton, Oxfordshire; 1642 ac., pop. 92; P.O.

Lew, North, par., Devon. See NORTH LEW.

Lew Trenchard, par., Devon, on Lew rivulet, 8½ miles NW. of Tavistock; 2238 ac., pop. 2. **L. T. House** is the residence of the Rev. S. Baring Gould, novelist and writer.

Lew Water, river, Devon; rises near Bridestow, and flows 13 miles SW. to the Tamar near Launceston.

Lewaigue, small port, on E. coast of Isle of Man, 1¾ mile SE. of Ramsey.

Lewannick, par. and vil., Cornwall—par., 4065 ac., pop. 516; vil., on river Inny, 5 miles SW. of Launceston; P.O., T.O.; has stone quarries.

Lewarne, seat, Cornwall; post-town, Liskeard.

Lewcombe House, seat, 6¾ miles NE. of Beaminster, NW. Dorset. See CHELBOROUGH, EAST.

Lewdown, vil., Devon, 8 m. NW. of Tavistock; P.O., T.O.

Lewell, hamlet, Dorset, 3 m. E. of Dorchester; in vicinity is the seat of **Lewell Lodge.**

Lewell House, seat, near Chudleigh, Devon.

Lewes.—mun. bor., market town, and co. town of Sussex, with ry. sta., L. B. & S. C. R., on river Ouse, 8 miles NE. of Brighton and 50¼ miles S. of London by rail; mun. bor., 1042 ac., pop. 11,249. Market day, *Tuesday.* The town is well known for its agreeable scenery and the purity of its air. It is an ancient place, and was presented by William the Conqueror to his son-in-law, William de Warenne. At *Mount Harry*, in the vicinity, was fought (1264) the battle between Simon de Montfort and King Henry III., in which the latter was defeated and imprisoned in the Norman castle, a portion of which now contains the museum of the Sussex Archæological Society. There are remains of a Cluniac priory (1078). Lewes is an important agricultural centre with annual sheep fairs; it was incorporated in 1881 and returned one member until 1885.

Lewes (or **Mid**) **Division, The,** parl. div. of Sussex; pop. 76,276.

Lewes Road, ry. sta., L. B. & S. C. R., Sussex, on NW. side of Brighton.

Lewesdon, Dorset. See LEWESTON and LEWSTON.

Leweston, or **Lewesdon.**—par., Dorset, in NW. of co., 3 miles S. of Sherborne; 314 ac., pop. 34; contains the seat of **Leweston House.**—**2. Leweston,** seat, Pembrokeshire, 4½ m. N. of Haverfordwest.

Lewis, or **Lews** (with Harris), the largest and most northerly island of the Outer Hebrides—Lewis, with Harris, 560,978 ac., pop. 32,160; Lewis, without Harris, 437,221 ac., pop. 28,357. The acres include the lochs and the neighbouring islands parochially connected with the larger island. Lewis proper is divided into the 4 pars. of Stornoway, Barvas, Uig, and Lochs, all of Ross and Cromarty; Harris forms a par. of Inverness-shire. Lewis proper is separated from Harris by an isthmus, 8 miles broad, between Loch Seaforth and Loch Resort. It is triangular in shape, and is 28 miles broad by 42 miles long. The chief heights are Mealasbhal and Ben Mhor, both with an alt. of about 1750 ft. The greater part of the surface consists of moss, moor, and loch, and but a very small acreage is under cultivation, notwithstanding the extensive improvements effected by Sir James Matheson, who purchased the island in 1844 for £190,000. (Harris is more mountainous, and a large part of the surface consists of sheep walks and deer forests.) There is almost no wood. The coasts abound with white fish and herring, and the streams with salmon and trout. Gaelic is generally spoken; there are numerous antiquities and Druidical remains; see CALLERNISH. The chief place is Stornoway. There are lighthouses at Arnish Point, Stornoway, and at the **Butt of Lewis,** the northern extremity of the island and of the Hebrides.

Lewisburgh, vil., co. Mayo. See LOUISBURGH.

Lewisham, parl. bor., met. bor., par., and residential dist., in co. of London, with ry. sta. (**Lewisham Junction**), SE. & C. R., on river Ravensbourne, 4 miles SE. of St. Paul's—parl. bor., 7005 ac., pop. 128,346; met. bor. (including also the par. of Lee), 7014 ac., pop. 127,495; par., 5760 ac., pop. 108,846; has large nurseries. Lewisham returns 1 member to Parliament; it was made a parl. bor. in 1885. The parliamentary constituency contains 18,708 electors.

Lewisham Road, ry. sta., SE. & C. R., 1¼ mile E. of Nunhead sta., Kent.

Lewiston, vil., Inverness-shire, on r. Coiltie, 1 m. SE. of Drumnadrochit.

Lewknor, par. and vil., Oxfordshire, 6 miles S. of Thame; par., 2667 ac., pop. 368.

Lews Castle, seat, ¾ mile W. of Stornoway, Lewis island, Ross and Cromarty.

Lewston (or **Lewesdon**) **Hill,** Dorset, in W. of co., 3 miles W. of Beaminster; alt., 960 ft.; is a conspicuous seamark.

Lewtrenchard, par., Devon. See LEW TRENCHARD.

Lexden, eccl. par. and seat, Essex, in NE. of co., on W. side and wholly in bor. of Colchester; pop. 1008; P.O., T.O.; some ancient entrenchments are here; the seat of **Lexden Park** is in the vicinity; P.O. at **Lexden Heath,** 1 m. distant.

Lexham, East, par. and vil., Norfolk, 1½ mile SW. of Litcham; par., 1225 ac., pop. 179; contains the seat of **Lexham Hall.**

Lexham, West, par., Norfolk, 3 miles W. of Litcham; 1180 ac., pop. 96.

Lexington, par., Notts. See LAXTON.

Ley——. See also LY——.

Ley.—ham., W. Devon, 6 miles NW. of Hatherleigh.—**2. Ley,** pl., SW. Gloucestershire, 2½ miles NE. of Westbury-on-Severn.

Ley of Hallyburton, hamlet, Forfarshire, 2½ miles SE. of Coupar-Angus.

Leybourne, par. and vil., Kent, 5 miles NW. of Maidstone; 1523 ac., pop. 292; near the church are remains of **Leybourne Castle;** the par. contains the seat of **Leybourne Grange.**

Leybourne Hold, hamlet, Durham, 4 m. S. of Gateshead.

Leyburn, par. and small market town with ry. sta., N. E. R., North-Riding Yorkshire, 18 m. W. of Northallerton and 7 m. SSW. of Richmond; 2515 ac., pop. 847; alt. of ry. sta., 570 ft.; P.O. Market day, *Friday*. Fairs for cattle and sheep are held. On W. side is **Leyburn Shawl,** a well-known walk on the edge of a ridge of rocks (800 ft.) affording magnificent views; the Queen's Gap is the spot where Mary Queen of Scots was stopped after her escape from Bolton Castle. **L. Hall** is a seat.

Leycett, vil. with ry. sta., N. S. R., Staffordshire, in NW. of co., 6 m. W. of Stoke upon Trent; alt. of ry. sta., 518 ft., P.O.

Leyfields, ham., Notts, 3 m. SE. of Ollerton.

Leyhill, pl., ½ mile E. of Doveridge, W. Derbyshire.

Leyland, urb. dist., town, and par., with ry. sta., L. & Y. & L. & NW. R., N. Lancashire, 4½ m. S. of Preston; urb. dist. and par., 3725 ac., pop. 6865; P.O., T.O.; P.O. at **Leyland North,** 1 mile distant; the trade is mainly agricultural, but there are also cotton mills and bleach-works.

Leylands, eccl. dist., in par. and bor. of Leeds, West-Riding Yorkshire; pop. 6442.

Leylodge, place, 2½ m. SW. of Kintore, Aberdeenshire.

Leyny, ry. sta., G. S. & W. R., N. co. Sligo, 6 m. SW. of Collooney.

Leyrath, seat, in co. and 2 m. SE. of Kilkenny.

Leys, loch, N. Kincardineshire, about 1 m. N. of Banchory; now drained; it had a lake dwelling. Here is **Leys,** a hamlet, and about 1 m. E. are the hams., **Upper Leys** and **North Leys.**

Leys, The, seat, near Goodrich, Herefordshire.

Leys Castle, seat, in co. and 3½ m. SE. of Inverness.

Leysdown, par. and vil. with ry. sta., Sheppey Light Ry., Kent, on NE. side of Sheppey; 2194 ac., pop. 222.

Leysmill, vil. with ry. sta., C. R., Inverkeilor par., Forfarshire, 5 m. NW. of Arbroath; has pavement quarries.

Leysters, Herefordshire. See LAYSTERS.

Leyton, urb. dist., town, and par., with ry. stas., G. E. and M. & L. T. & S. Rys., Essex, 1 mile N. of Stratford and 5½ miles NE. of Liverpool Street sta., London—par. (Low Leyton), 2371 ac., pop. 76,680; urb. dist. (comprising Low Leyton and Cann Hall pars.), 2594 ac., pop. 98,912; is an ancient place, and has yielded many relics of the Roman occupation. Here is the Essex County cricket ground.

Leytonstone, 3 eccl. dists.—St. Andrew, St. John the Baptist, and St. Margaret—and ry. stas., G. E. and M. & L. T. & S. Rys., Low Leyton par., Essex—St. A., pop. 3154; St. John, 13,426; St. Margaret, 10,756.

Leywood, vil., Kent, 6 m. SW. of Rochester.

Lezant, par. and vil., Cornwall, between rivers Inny and Tamar, 4 m. S. of Launceston; 4841 ac., pop. 651.

Lezayre, par. and vil. with ry. sta., Manx Nthn. Ry., Isle of Man—par. (containing part of Ramsey town), 16,277 ac., pop. 2801; pop. of town part, 1412; the vil. is under N. side of North Barrule mountain, 1¾ mile SW. of Ramsey.

Leziate, par., Norfolk, 4½ m. E. of King's Lynn; 1480 ac., pop. 161.

Llanbryde, vil. with ry. sta., H. R., in co. and 3½ m. E. of Elgin; P.O., T.O.

Lhane Moor, stream, Isle of Man. See LEAVENS.

Lhergydhoo, hamlet, 2 m. NE. of Peel, Isle of Man.

Lhingague, ham., SW. I. of Man, 2 m. NNW. of Colby.

Llanaus, pl., in co. and 4 m. from Brecknock; P.O.

Libberton, par. and vil., Lanarkshire—par., 8231 ac., pop. 4[illegible]; the vil. is 5 m. NW. of Biggar.

Libbery, hamlet, in co. and 6½ m. NE. of Worcester.

Liberton, par. and vil., Edinburghshire—par. (containing part of the burgh and suburbs of Edinburgh), 6326 ac., pop. 7233; vil., 2½ m. SE. of centre of Edinburgh, pop. 54[illegible]. P.O., T.O.; the parish church is on the site of a very ancient church, mentioned in the foundation charter of Holyrood (1128); an hospital anciently stood at Liberton, which is said to be "Lepertown." Here is an industrial school originated by Dr. Guthrie in 1847; there is also a convent. The parish contains quarries and coal mines.

Liberton Dams and Braeside, vil., Liberton par., Edinburghshire; pop. 320.

Liberty, Fifeshire. See ELIE.

Libo, Loch, small loch of great beauty, 3 miles SW. of Newton, Renfrewshire.

Lichfield ("field of corpses"), mun. bor., city, and co. in itself, with ry. stas. (**City, Trent Valley**), L. & NW. R., Staffordshire, 17 miles SE. of Stafford; mun. bor., 3475 ac., pop. 7982. Market day, *Friday*. A great share of the interest attaching to the history of this ancient city, which traditionally derives its name from the martyrdom of 1000 Christians in the reign of Diocletian, is connected with its cathedral, which, according to Fuller, was completed during Bishop Heyworth's episcopate (1420–1447). The building is described as being excellently proportioned, but as a whole more attractive from its picturesque appearance than from its architectural beauty; it has three spires, the height of the middle one being 252 ft. A charter of incorporation was granted to the city by Edward VI. Samuel Johnson (1709–1784), the great lexicographer and moralist, was born here, and was educated at the grammar school, which also has the honour of having upon its roll the names of Addison, Ashmole, and Garrick. The purity of the water makes brewing a successful industry. Carriage and harness work are largely carried on. There are extensive market gardens in the vicinity. There is a free library and museum; the public recreation ground covers 5½ acres.

Lichfield Division, The, parliamentary division of Staffordshire; pop. 56,720.

Lichfield House, seat, near Richmond, Surrey, was formerly the residence of the Bishop of Lichfield.

Lickadoon Castle, seat, in co. and 4½ m. SSE. of Limerick.

Lickbla, par., N. co. Westmeath, on rivers Glore and Inny, 3 m. NW. of Castlepollard; 8835 ac., pop. 663.

Lickeen, lough, W. co. Clare, 2½ m. NE. of Ennistimon.

Lickerrig, par., S. co. Galway, 4 miles NW. of Loughrea; 4468 ac., pop. 336.

Licketstown, hamlet, on river Suir, S. co. Kilkenny, 4 miles W. of Waterford.

Lickey, eccl. dist., Bromsgrove and Kings Norton pars., Worcestershire; pop. 3705; contains **Lickey End,** 4 miles NE. of Bromsgrove; P.O.; and **Lickey Hills,** hill range.

Lickfinn, par., SE. co. Tipperary, 2 miles NE. of Killenaule; 679 ac., pop. 11.

Lickfold, hamlet, Sussex, 4 miles NW. of Petworth.

Lickle, stream, 7 m. long, NW. Lancashire; falling into Duddon r., ½ m. W. of Broughton.

Licklyhead, old mansion, Aberdeenshire, 3 miles S. of Insch sta.

Lickmolassy, par., S. co. Galway, on river Shannon and Lough Derg; 9887 ac., pop. 2081; contains Portumna.

Lickoran, par., E. co. Waterford, 5 miles NE. of Cappoquin; 2414 ac., pop. 236.

Licky, stream, co. Waterford; rises near Drum Mountain, and flows 11 miles SW. to river Blackwater, 4 miles N. of Youghal.

Lid, river, Devon. See LYD.

Lidbrook, Gloucestershire. See LYDBROOK.

Lidbury, ancient camp, Wilts, 6½ miles NW. of Ludgershall, 990 ft. in circuit, with rampart 40 ft. high.

Liddel Castle (site of), at Old Castleton, Roxburghshire, on Liddel Water.

Liddel Strength, ruins of old moated tower, Cumberland, on river Esk, 3½ miles NE. of Longtown.

Liddel Water; rises in Dead Water bog, near Saughtree sta., and flows SW., first 15 miles through Castleton par., Roxburghshire, then 11½ miles along the Border to the Esk 1½ mile S. of Canonbie church, Dumfriesshire; has salmon and trout.

Liddelbank, estate, Roxburghshire, 5 m. NE. of Canonbie.

Lidden.—Kent. See LYDDEN. **2. Lidden,** affl. of the Stour, N. Dorset, 2 m. ESE. of Stalbridge.

Liddesdale.—the valley of Liddel Water, Roxburghshire; was the country of Scott's "Dandie Dinmont."—**2. Liddesdale,** ham., Argyllshire, on S. shore of Loch Sunart, 3½ m. from E. end.

Liddiard Millicent, Wilts. See LYDIARD MILLICENT.

Liddiard Tregooze, Wilts. See LYDIARD TREGOOZE.

Liddington.—par. and vil., Rutland, 2 miles SE. of Uppingham; 2127 ac., pop. 365; P.O., called **Lyddington.**—**2. Liddington,** par. and vil., Wilts, 3 miles SE. of Swindon; 2538 ac., pop. 356; P.O.; 1 mile S. of vil. is **Liddington Castle.**

Liddington Warren, ham., 2 miles SE. of Liddington, Wilts.

Liddington Wick, ham., 1½ mile NW. of Liddington, Wilts.

Lidford, par. and vil., Devon. See LYDFORD.

Lidgate, par. and vil., W. Suffolk, 6½ miles SE. of Newmarket; 2034 ac., pop. 372; P.O.

Lidgemoor, hamlet, Herefordshire, 2 miles SE. of Weobly.

Lidgen, Kent. See LIDSING.
Lidget Green, N. div. West-Riding Yorkshire, 1 mile from Bradford; P.O.
Lidgett, hamlet, 1 mile S. of Edwinstowe, Notts.
Lidlington, par. and vil. with ry. sta., L. & NW. R., in co. and 9 m. SW. of Bedford; 2544 ac., pop. 515; P.O.
Lidmore Lodge, Lairg, Sutherland.
Lidsey, hamlet, Sussex, 4 miles E. of Chichester.
Lidsing, or **Lidgen,** par., Kent, 3 miles SE. of Chatham; 443 ac., pop. 61.
Lidstone.—hamlet, Devon, 3 miles SE. of Kingsbridge.—**2. Lidstone,** hamlet, Oxfordshire, in NW. of co., on river Glyme, 3 miles SE. of Chipping Norton.
Lidwell, ham., 1½ mile W. of Dawlish, S. Devon.
Liegecastle, hamlet, Glamorgan, 4 m. SE. of Cowbridge.
Liernish, tract, at SE. of N. Uist, Outer Hebrides.
Liff, Benvie, and Invergowrie, *quoad sacra* par., Dundee Combination, and vil., with ry. sta. (**Liff**), C. R., Forfarshire—par., pop. 23,617; the vil. (Liff) is 1¾ mile NW. of sta., which is 4½ miles NW. of Dundee; 1 mile NE. of Liff is **Muirhead of Liff.**
Liffey, river, Leinster province; rises in two headstreams, one 5½ m. SW., the other 5½ m. W. of Enniskerry, N. co. Wicklow, flows SW. and W. through co. Kildare, past Kilcullen and Newbridge, thence NE. through cos. Kildare and Dublin, and falls into Dublin Bay at Dublin city; length, 50 miles; the chief affluents are King's River, Lye, Slade, Tolka, and Dodder. In its course through Dublin city the river is crossed by ten bridges.
Liffey Head, ham., NW. co. Wicklow, 9 miles SE. of Blessington.
Liffey Junction, ry. sta., M. G. W. R., in co. and N. vicinity of Dublin.
Lifford, ry. sta., M. R., in E. vicinity of Kings Norton, Worcestershire, and 4 miles S. of Birmingham.
Lifford, town, E. co. Donegal, on river Foyle, opposite Strabane, 15 miles SW. of Londonderry; pop. 446; P.O., T.O. Lifford is the co. and assize town of Donegal, but in other respects is a suburb of Strabane, with which it is connected by a bridge. It gives the title of viscount to the family of Hewitt.
Lifton, par. and vil. with ry. sta., G. W. R., Devon, in valley of river Lyd, near its confluence with the Tamar, 4¾ miles NE. of Launceston; 5376 ac., pop. 885; P.O., T.O.; in vicinity of vil. is the seat of **Lifton Park.**
Ligger, or **Perran Bay,** Cornwall. See PERRANPORTH.
Ligfordrum, or **Douglas,** pl., N. co. Tyrone, 5 miles SE. of Strabane.
Lightburn, vil., Lanarkshire, 1 m. ESE. of Cambuslang; pop. 343.
Lightcliffe, eccl. dist. with ry. sta., L. & Y. R., Halifax par., N. div. West-Riding Yorkshire, 3 miles E. of Halifax by rail; pop. 4103; P.O., T.O.
Lighthorne, par. and vil., Warwickshire, 3½ miles N. of Kineton; 2112 ac., pop. 268; P.O.
Lighthouse Island, 6 m. NE. of Bangor, N. co. Down.
Lighthouse Lot, hamlet, Aran Island, Templecrone par., co. Donegal; 82 ac., pop. 9.
Lightwater, ham., 1½ m. SE. of Bagshot, NW. Surrey; P.O.
Ligoniel, vil., co. Antrim, 2 miles NW. of Belfast; P.O., T.O. See LEGONEIL.
Lihou, islet, off W. coast of Guernsey, Channel Islands, at N. side of Rocquaine Bay, 7 miles W. of St. Peter Port; is connected with Guernsey at low water; has ruins of a monastic institution.
Lilbourne, par. and vil. with ry. sta., L. & NW. R., Northamptonshire, on river Avon, 4 m. NE. of Rugby; 1710 ac., pop. 184; P.O.
Lilburn, East and **West,** 2 pars., Northumberland—E. L., 911 ac., pop. 57; W. L., 2004 ac., pop. 186; contains the seat of **Lilburn Tower,** 3 miles S. of Wooler.
Lilford cum Wigsthorpe, par., Northamptonshire, on river Nen, 3 miles SW. of Oundle; 1858 ac., pop. 161; the manor gives title of baron to Lord Lilford, whose seat, **Lilford Hall,** is in the parish.
Lillechurch House, seat, 1 m. N. of Higham sta., Kent.
Lilleg, pl., 1 mile E. of Brightwalton, Berks.
Lillesden, seat, near Hawkhurst, Kent.
Lillesdon, ham., 2 m. SW. of N. Curry, S. Somerset.
Lilleshall, par. and vil., Shropshire—par., 6046 ac., pop. 3111; vil., on branch of Shrewsbury Canal, 3 miles SW. of Newport; P.O.; has coal and iron mines. Near the vil. stand the ruins of **Lilleshall Abbey.** Lilleshall is the seat of the Duke of Sutherland.
Lilley, par. and vil., Herts, in N. of co., 4 miles NE. of Luton; 1795 ac., pop. 438.
Lilliards-Edge, part of the battlefield of Ancrum Moor (1545), 2 miles NW. of Ancrum, Roxburghshire.
Lillicombe, ham., 1 mile SW. of High Littleton, N. Somerset.
Lillies.—seat, 3 miles NW. of Aylesbury, Bucks.
Lilliesleaf, par. and vil., Roxburghshire—par., 6668 ac., pop. 592; vil., 3 miles W. of Belses sta. and 5 miles SE. of Selkirk; P.O., T.O.; is charmingly situated on Ale Water, and is much frequented by artists; Lilliesleaf Moor was a resort of the Covenanters.
Lillifee, hamlet, Bucks, 3½ miles SE. of Great Marlow.
Lillings Ambo, par., North-Riding Yorkshire, 9½ miles NE. of York; 1769 ac., pop. 178.
Lillingstone Dayrell, par., in co. and 4½ miles N. of Buckingham; 1873 ac., pop. 259. **L. House** is a seat.
Lillingstone Lovell, par., in co. and 4½ miles NE. of Buckingham; 1667 ac., pop. 137; P.O.
Lillington.—par., Dorset, in N. of co., 2½ miles SW. of Sherborne; 1830 ac., pop. 130.—**2. Lillington,** par., Warwickshire, in urb. dist. of Royal Leamington Spa and within the parliamentary limits of Warwick and Leamington; 691 ac., pop. 1241 (now part of LEAMINGTON par: which see).
Lilliput, ry. sta., on Swansea and Mumbles Ry., Glamorgan, 3 miles SW. of Swansea; P.O.
Lilliput House, seat, S. co. Westmeath, 4 m. SE. of Castletown sta.
Lilly Hall, seat, Cumberland, near W. coast, 3 miles SE. of Workington.
Lilly Loch, another name for DEWS LOCH: which see.
Lillyburn, place with printworks, Stirlingshire, near Milton of Campsie.
Lillyhoo, hamlet, Kent, 4 miles SW. of Maidstone.
Lilstock, Somerset. See KILTON WITH LILSTOCK.
Lilswood, hamlet, Northumberland, near S. border of co., 5½ miles SE. of Allendale.
Liliwall, hamlet, 2 miles S. of Kington, Herefordshire.
Lilystone Hall, seat, 2½ miles SE. of Ingatestone, mid. Essex.
Limavady, market town and urb. dist. with ry. sta., B. & N. C. R., Drumachose par., in co. and 12½ miles NE. of Londonderry by rail, beautifully situated on river Roe; 572 ac., pop. 2692; P.O., T.O. Market days, *Monday*, *Tuesday*, and *Friday*. The place was called Limavady from an old castle of that name in the neighbourhood and signifies "the dog's leap." Has linen weaving and oat and maize mills, horse and cattle fairs.
Limavady Junction, ry. sta., B. & N. C. R., N. co. Londonderry, 3 m. NW. of Limavady; P.O.
Limber, Great, par. and vil., Lincolnshire, on the Wolds—par., 5228 ac., pop. 498; vil., 5 miles NE. of Caistor; P.O., called **Limber;** the par. contains hamlet of **Limber Parva.**
Limber Hill, hamlet, North-Riding Yorkshire, 7½ miles SW. of Whitby.
Limbrick, ham., N. Lancashire, 2 miles S. of Chorley.
Limbury, par. and hamlet, 3 miles NW. of Luton, Bedfordshire; 2455 ac., pop. 377.
Lime Grove, seat, near Bangor, Carnarvonshire.
Lime House, seat, Sussex, 4 miles E. of Hailsham.
Lime Street, terminus, L. & NW. Ry., Liverpool.
Limecraigs House, near Campbeltown, Kintyre, Argyllshire; was at one time a residence of the Argyll family.
Limefield, pl. and seat, 1 mile NE. of West Calder, Edinburghshire. There are shale oilworks.
Limehillocks, place with limeworks, 1½ mile NE. of Grange, Banffshire.
Limehouse, par. and ry. sta., G. E. R., on left bank of river Thames, in co. of London within the met. bor. of Stepney; 245 ac., pop. 32,369; the station is 1½ mile NW. of Blackwall. Shipbuilding and mfr. of cordage and sails are extensively engaged in. Here is **Limehouse Basin.**
Limehouse Division, The, parl. div. of Tower Hamlets bor., co. London; pop. 55,981.
Limehouse Reach, bend of river Thames, opposite West India and Millwall Docks, London.
Limehurst, pl., 2 miles from Ashton under Lyne, SE. Lancashire; P.O.
Limekilns.—coast vil., Fife, on Firth of Forth, 1 mile E. of Charlestown and 3 miles S. of Dunfermline; pop. 552; P.O.; Limekilns is an ancient place, and before the railway period was a considerable seaport.—**2. Limekilns,** seat, NW. vicinity of East Kilbride, Lanarkshire.
Limerick ("bare spot").—co. of Munster province; bounded N. by river Shannon and cos. Clare and Tipperary, E. by co. Tipperary, S. by co. Cork, and W. by

co. Kerry; greatest length, E. and W., 53 miles; greatest breadth, N. and S., 32 miles; average breadth, 22 miles; circuit about 175 miles, of which 35 are washed by the Shannon; area, 680,842 ac., or 3.2 per cent. of the total area of Ireland; pop. 146,098, of whom 138,691, or 94.9 per cent., are Roman Catholics; 5796, or 4.0, Episcopalians; 431, or 0.3, Presbyterians; and 726, or 0.5, Methodists. The parliamentary constituency contains 16,230 electors. The co. is served by the G. S. & W. R. A portion of the co. on the E. belongs to the Golden Vale. There are mountains along the S. border. The principal streams are the Maigue, Deal, Mulkerne, Commogue, and Morning Star, all flowing into the Shannon. The surface generally consists of a finely undulating plain, well watered, and highly productive. Much of the soil is a rich loam. Live stock and agricultural produce are largely exported, dairy and stock farms being numerous. (For agricultural statistics, see APPENDIX.) Limestone prevails; clay, slate, and red sandstone occur in various parts of the co. There are mfrs. of woollens, paper, flour, and meal. Limerick gives the title of earl and viscount to the family of Pery. The co. comprises 115 pars. and parts of 22 others; the parl. and co. bor. of Limerick (1 member) and the towns of Newcastle and Rathkeale. For parliamentary purposes the co. is divided into 2 divisions—viz., West Limerick and East Limerick, 1 member for each division.—**2. Limerick,** parl. and co. bor., city, and co. of itself, with ry. sta., G. S. & W. R., and important commercial port, N. co. Limerick, on river Shannon, 50 miles from the sea, 62 N. of Cork, and 128¾ SW. of Dublin—parl. bor., 33,096 ac., pop. 46,170; co. bor., 2108 ac., pop. 38,151. The parliamentary constituency contains 5359 electors. Market days, *Wednesday* and *Saturday*. The city stands upon low ground, and is composed of 3 parts—the Irish Town, the English Town (situated on King's Island in the river), and the fine suburb of Newtown Pery. The river is crossed by 5 bridges. The public structures, for the most part, are large and handsome, and include St. Mary's Cathedral (1179), Town Hall, Exchange, Court House, Hospital, &c. There are barracks for cavalry, infantry, and artillery. The trade and commerce of Limerick are extensive. In addition to the quay walls of the city, there is a magnificent floating dock, where vessels of 1000 tons can discharge. The harbour has an area of 7½ ac. and about 3000 feet of quayage; there is also a large graving dock. (For shipping statistics, see APPENDIX.) Bacon-curing is a very extensive industry, and a considerable export trade is carried on in bacon, butter, eggs, &c. The lace mfr. is less important than formerly, but is still carried on at the Convent of the Good Shepherd; the work is entirely done by hand and commands high prices. There is a clothing factory which gives employment to upwards of 1000 hands. Other industries are the mfr. of flour, condensed milk, salt, agricultural implements, and manures. Limerick is an ancient city; it was plundered by the Danes in 812; was the seat of the kings of Thomond; was taken by the English in 1174; was unsuccessfully besieged by William III. in 1690, but capitulated to General Ginkell in 1691; and the dismantling of its fortifications commenced in 1760. The bor. returns 1 member to Parliament; it returned 2 members until 1885.—**3. Limerick,** ham., NE. co. Wexford, 5 m. N. of Gorey.

Limerick Junction, vil., and sta., G. S. & W. R., in co. and 3 miles NW. of Tipperary, 21¾ miles SE. of Limerick and 107 miles SW. of Dublin; pop. 236; P.O., T.O.

Limerigg, vil., 1 mile S. of Slamannan sta., Stirlingshire; pop. (including Lochside) 956; P.O.

Limerston, ham., Isle of Wight, 5½ m. SW. of Newport.

Limestones, ham., 1 mile S. of Haltwhistle, S. Northumberland.

Limington, par. and vil., Somerset, 1 mile SE. of Ilchester; 1668 ac., pop. 204; P.O.

Limpenhoe, par. and vil., E. Norfolk, 4½ miles NE. of Loddon; 1128 ac., pop. 188.

Limpley Stoke, par. and vil. with ry. sta., G. W. R., Bradford on Avon par., Wilts, 4 miles SE. of Bath; 558 ac., pop. 414; P.O., T.O.

Limpole, vil., Notts, near NW. border of co., 2 miles NW. of Bawtry.

Limpsfield, par. and vil., Surrey, 12 miles NE. of Reigate; 4673 ac., pop. 1911; P.O., T.O.; here is the Caxton Convalescent Home for Printers; adjacent to vil. is **Limpsfield Common.**

Linaan, affluent of river Suir, S. co. Tipperary, 2 miles below Carrick-on-Suir; 12 miles long.

Linacre, Lancashire. See BOOTLE CUM LINACRE.

Linacro, hamlet, 2½ miles S. of Kilmuir church, Skye island, Inverness-shire.

Linane, small bay, E. side of Lough Swilly, N. co. Donegal; on the N. side is the prom. of **L. Head.**

Linay, Altars of, 2 reefs, off NW. of North Ronaldshay, Orkney.

Linbridge, par., Northumberland, on river Coquet, 2 miles W. of Alwinton; 3735 ac., pop. 28.

Linburn House, seat, Edinburghshire, 1½ mile NE. of Mid-Calder sta.

Linby, par. and vil. with ry. stas., M. and G. N. Rys., in co. and 9 miles NW. of Nottingham; 1488 ac., pop. 319; P.O., T.O., at **L. sta.**

Linch, par. and vil., Sussex, 4½ miles NW. of Midhurst; 849 ac., pop. 101.

Linchford, hamlet, Devon, 6 miles NW. of Ashburton.

Linchlade, Bucks. See LINSLADE.

Lincfmere, par., vil., and seat, Sussex, 3 miles SW. of Haslemere; 2065 ac., pop. 392.

Lincluden, seat, and remains of ancient religious house, first a convent (12th century), then a collegiate church (14th century), Kirkcudbright, at the confluence of the Water of Cluden with river Nith, 1½ mile NW. of Dumfries.

Lincoln, parl. and co. bor., city, co. town, and co. in itself, with ry. stas., G. N. R., M. R., also L. D. & E. C. R. to former sta., and G. C. R. to latter, Lincolnshire, on W. bank of river Witham, which becomes navigable here, 33 m. NE. of Nottingham and 130 m. NW. of London by rail—parl. bor., 5282 ac., pop. 51,751; co. bor., 3755 ac., pop. 48,784; the parliamentary constituency contains 9462 electors. Market day, *Friday*. Lincoln was the *Lindum Colonia* of the Romans. Camden refers to it as likely to have been a place of importance even in the time of the Britons. The see, which was originally founded at Dorchester in 636, was finally established at Lincoln in 1088, about which time the first cathedral was erected. The present splendid edifice dates from the 12th century. It is the earliest example (and one of the finest) of the Early English style, and has an imposing situation on the summit of a hill, on the slopes of which the city is built. In the central tower is the famous bell known as "Great Tom of Lincoln," which weighs 5 tons 8 cwt., and at the mouth is 6 ft. 10½ in. in diameter. The ancient castle was taken by Stephen (1140), by the Barons (1216), and by the parliamentary forces (1644); within the walls, which cover an area of 6½ ac., are the Assize Courts. Lincoln received a charter of incorporation from Richard II. Large industries are shown in mfrs. of farm implements, portable steam-engines, &c. Iron-works and steam flour-mills are in operation, while brewing and a trade in corn and wool are actively conducted. The great annual horse and cattle fair in April lasts for a week; there are also important weekly stock markets. The chief buildings include the ancient guild-hall or Stonebow (a 15th cent. gate-house), county hospital, school of science and art, &c. Besides its convenience for railway traffic, the city has excellent waterways to the coast, being connected by the Foss Dyke and the Trent with Nottingham, and by the Witham navigation with Boston and other places. There is a racecourse on which the opening and closing meetings of the flat-racing season are held. Lincoln returns 1 member to Parliament.

Lincolnshire, maritime county, in E. of England, bounded N. by Yorkshire, from which it is separated by the Humber; E. by the North Sea; S. by Northamptonshire, Cambridgeshire, and Norfolk; and W. by Notts, Leicestershire, and Rutland; greatest length, N. to S., 75 miles; greatest breadth, E. to W., 45 miles; area, admin. co., 1,696,332 ac., pop. 500,022; the parliamentary constituency contains 76,205 electors. Lincolnshire is the second largest co. in England. The co. is served by G. N. R., G. C. R., M. R., L. D. & E. C. R., G. E. R., M. & G. N. Jt. R. Generally speaking the land is flat and low, especially on the coast, which in some parts requires an embankment to check the encroachments of the sea. There is much fen land, which, although drained, is but scantily populated. The Wolds, or Chalk Hills, in the NE., are about 47 miles long and 6 miles broad. Most of the co. is watered by the rivers Trent, Witham, Ancholme, and Welland, with their tributaries. The co. is intersected by an intricate network of canals and dykes, the latter being cut for the purposes of drainage. The soil is varied and exceptionally fertile, being especially rich in pasture; thus splendid breeds of oxen, horses, and

sheep are reared, for all of which the county is famous. (For agricultural statistics, see APPENDIX.) The coast fisheries, especially at Grimsby, are of immense value. Inland the inhabitants are mostly employed in agriculture. Iron ore is also largely worked. Shipbuilding, cordage, and net mfr., and machine-making are carried on to some extent. Lincolnshire is divided into 3 divisions, viz., the Parts of Holland, the Parts of Kesteven, and the Parts of Lindsey, and comprises 761 pars., the parl. and co. bors. of Lincoln and Great Grimsby (1 member each), the parl. and mun. bors. of Boston, Grantham, and the mun. bors. of Louth and Stamford. It is almost entirely in the diocese of Lincoln. For parliamentary purposes the county is divided into 6 divisions—viz., West Lindsey or Gainsborough, North Lindsey or Brigg, East Lindsey or Louth, South Lindsey or Horncastle, North Kesteven or Sleaford, South Kesteven or Stamford, and Holland or Spalding, each division returning 1 member; the representation of Lincolnshire was increased from 6 to 7 members in 1885.

Lincoln's Inn, par., co. of London, in met. bor. of Holborn; 11 ac., pop. 61; named from the Inn of Court.

Lincoln's Inn Fields, eccl. dist., St. Giles in the Fields par., co. London, ¾ m. NW. of St. Paul's; pop. 7084. Consists of a handsome square enclosing a public recreation ground. Here are the Royal College of Surgeons and Soane's Museum.

Lincomb, ham., 1 m. SW. of Hartlebury, Worcestershire.

Lindal, ham. with ry. sta., Furness Ry., N. Lancashire, 3 m. SW. of Ulverston; has iron ore mines; P.O., T.O.

Lindale, eccl. dist. and hamlet, Cartmel par., N. Lancashire—dist., pop. 670; hamlet, 2 miles NE. of Grange sta.; P.O.

Lindalee, Roxburghshire. See LINTALEE.

Lindean, ry. sta., N. B. R., Roxburghshire, 2 m. NE. of Selkirk; the ancient par. of Lindean is now in Galashiels par.

Linden Hall, seat, 7 m. NW. of Morpeth, Northumberland.

Lindertis, seat, Forfarshire, 3½ miles SW. of Kirriemuir.

Lindeth. See WARTON WITH LINDETH.

Lindfield, par., vil., and seat, Sussex, 3½ miles NE. of Cuckfield—par., 5763 ac., pop. 2606; vil., pop. 866; P.O., T.O.; has brick and tile making.

Lindhurst. See LYNDHURST.

Lindisfarne, or HOLY ISLAND: which see.—**2. Lindisfarne,** seat of Earl Cairns, Bournemouth, S. Hants.

Lindley.—hamlet, Leicestershire, 3 m. NW. of Hinckley; in vicinity is the seat of **Lindley Hall,** where Robert Burton, author of the "Anatomy of Melancholy," was born.—**2. Lindley,** par., E. div. W. R. Yorkshire, on river Washburn, 3 m. NE. of Otley; 1790 ac., pop. 56. In vicinity is **L. Wood** reservoir, Leeds Corporation water supply.

Lindley, Old. See STAINLAND WITH OLD LINDLEY.

Lindley cum Quarmby, par., N. div. W. R. Yorkshire, on NW. side and wholly within co. bor. of Huddersfield; 1493 ac., pop. 8445; P.O., T.O., called **Lindley.**

Lindores, vil., Fife, 2 m. SE. of Newburgh; P.O., T.O.; adjacent are **Lindores House,** seat, and **Lindores Loch;** the remains of **Lindores Abbey** are in E. vicinity of Newburgh.

Lindow, eccl. dist., Wilmslow par., Cheshire; pop. 865; contains **Lindow End,** ham., 3 m. SW. of Wilmslow sta.

Lindrick with Studley Royal and Fountains, par., E. div. W. R. Yorkshire, 2½ m. SW. of Ripon; 1517 ac., pop. 77. Studley Royal is the seat of the Marquis of Ripon.

Lindridge.—par. and vil., Worcestershire, on river Teme, 5 m. NE. of Tenbury—par., 2496 ac., pop. 692.—**2. Lindridge,** seat, Surrey; post town, Oxted.

Lindridge House, seat, in co. and near Leicester.

Lindsay Tower, or **Crawford Castle,** ruined old stronghold of the Lindsays, Earls of Crawford, Lanarkshire, on right bank of river Clyde, opposite Crawford vil. and 6 m. NE. of Leadhills.

Lindsaylands, estate, 1 m. SW. of Biggar, Lanarkshire.

Lindsell, par. and vil., Essex, in NW. of co., 5 m. NE. of Dunmow; 1986 ac., pop. 187.

Lindsey, par. and vil., W. Suffolk, 3 miles NW. of Hadleigh; 1230 ac., pop. 221.

Lindsey, Parts of, division of Lincolnshire, and administrative co. of itself; area and pop., together with 2 co. bors., 967,689 ac., pop. 318,450; gives the title of earl to the Berties of Uffington, and gives name to four of the parliamentary divisions of the co.—**West Lindsey** or Gainsborough, pop. 52,345; **North Lindsey** or Brigg, pop. 52,309; **East Lindsey** or Louth, pop. 43,221; **South Lindsey** or Horncastle, pop. 43,572.

Line, river, Cumberland; rises in several headstreams near Northumberland border, and flows 18 miles SW. to the Esk near its influx to head of Solway Firth, and 3 miles below Longtown.

Lineal cum Colemere, eccl. dist., Ellesmere and Welsh Hampton pars., Shropshire, pop. 326; contains **Lineal,** hamlet, 3 miles SE. of Ellesmere; P.O., called **Lyneal.**

Lineham, par., Wilts. See LYNEHAM.

Lineholt, ham., Worcestershire, 4 m. SE. of Stourport.

Linen Hill House, seat, in co. and 2 m. SSW. of Armagh.

Linethwaite, seat, 3 miles S. of Whitehaven, Cumberland.

Linfairn, loch, 8½ miles SE. of Maybole, E. Ayrshire.

Linfield, seat, 1 m. W. of Pallas ry. sta., E. co. Limerick; a series of basaltic columns, 100 ft. high, is in vicinity.

Linford.—pl., with sanatorium, 2½ m. NE. of Ringwood, SW. Hants.—**2. Linford,** pl., 3 m. from Stanford-le-Hope, S. Essex; P.O.

Linford Water, affl. of Glenarm river, E. co. Antrim, 3½ m. S. of Glenarm.

Linford, Great, par. and vil., with ry. sta., L. & NW. R., Bucks, in N. of co., 2 miles SW. of Newport Pagnell; 1836 ac., pop. 478; P.O.; contains the seat of **Linford House.**

Linford, Little, par., Bucks, in N. of co., on river Ouse, 3 miles W. of Newport Pagnell; 727 ac., pop. 70.

Ling. See also LYNG.—**2. Ling, The,** ham., N. Suffolk, 6 miles NW. of Eye.

Ling, river, Ross and Cromarty. See LONG.

Ling Hill, on coast of Yorkshire, at Whitby; has Whitby lighthouse, with occulting light seen 23 m. See WHITBY.

Linga.—island, Nesting par., Shetland, 2½ miles S. of Yell island.—**2. Linga,** island, Shetland, 2½ miles W. of Scalloway, off SE. of Hildesay, pop. 8.—**3. Linga,** island in Vaila Sound, Walls par., Shetland, 1 mile S. of Walls, pop. 4.—**4. Linga,** one of the Treshinish isles. See LUNGA.

Linga Holm, island, Orkney; is separated from W. side of Stronsay by **Linga Sound.**

Lingards, ward, in urb. dist. of Slaithwaite, S. div. West-Riding Yorkshire; pop. 1221.

Lingaun, stream, 15 m. long, and flowing 7 m. between cos. Tipperary and Kilkenny into the Suir 1½ mile E. of Carrick.

Lingay.—island, Outer Hebrides, Inverness-shire, 3½ miles S. of Vatersay.—**2. Lingay,** island, Outer Hebrides, Inverness-shire, off N. coast of North Uist island.

Lingdale Lane, hamlet, N. R. Yorkshire, 5 miles SE. of Redcar; P.O., called **Lingdale.** Here are iron ore mines.

Lingen, par., vil., and seat, Herefordshire, in NW. of co., 4 miles NE. of Presteigne; 2375 ac., pop. 276; P.O., T.O.

Lingfield, par. and vil. with ry. sta., L. B. & S. C. R., Surrey, on headstream of river Medway, 4 miles N. of East Grinstead; 9239 ac., pop. 3718; P.O., T.O.; there is here a racecourse; in vicinity of vil. is **Lingfield Common.**

Lingham. See MORETON-CUM-LINGHAM.

Lingly Closehead, ham., 4 miles SW. of Carlisle, Cumberland.

Lingmell, mountain, Cumberland, 1 mile above head of Wast Water, and 9 miles SW. of Keswick; alt., 2649 ft.

Lingmoor Fell, mountain range, Westmorland, between Great Langdale and Little Langdale; alt., 1500 ft.

Lingmore, seat, Fleet, N. Hants.

Lingore Linn, affluent of Breich Water, Lanarkshire, is 2 miles long.

Lingrow Farm, with remains of "broch," 1½ mile SW. of Kirkwall, Orkney.

Lingwood, par. and vil. with ry. sta., G. E. R., Norfolk, 8 miles E. of Norwich; 668 ac., pop. 430; P.O.

Linhead, vil., Northumberland, 6½ m. NE. of Bellingham.

Linhead, place, in co. and 6 miles S. of Banff.

Linhope. See INGRAM, LINHOPE, &c.

Linhouse Water, Edinburghshire; is formed by 2 headstreams 3 miles E. of West Calder, and flows to the Almond near Mid-Calder; has trout.

Linkenholt, par., Hants, 9 miles N. of Andover; 1073 ac., pop. 88.

Linkhill, hamlet, Kent, 7½ miles W. of Tonbridge.

Linkhouse, ham., S. Northumberland, 1 mile S. of Blyth.

Linking Dale Head, eminence, Cumberland, at head of Glencoin.

Linkinhorne, par. and vil., Cornwall, 4 miles NW. of Callington and 8 miles S. of Launceston; 7924 ac., pop. 1341; P.O. Contains quarries and mines.

Linklet Bay, E. side of North Ronaldshay, Orkney.

Links Ness, headland, NW. of Stronsay, Orkney.

Links Tor, Great and **Little,** 2 summits of Amicombe Hill, Dartmoor, Devon, 6 miles SSW. of Okehampton; alt. of Gt. L. Tor., 1908 ft.

Links of Forth, the alluvial lands on the windings of the river Forth from Stirling to Alloa. See FORTH.

Linktown, burgh of regality, Abbotshall par., Fife; forms part of KIRKCALDY: which see; P.O.

Linkwood Distillery, in co. and 2 m. SE. of Elgin.

Linlathen, seat, Forfarshire, on Dighty Water, 2 miles N. of Broughty Ferry.

Linley, par. and ry. sta., G. W. R., Shropshire — par. (within the municipal bor. of Wenlock), 643 ac., pop. 59; the sta. is 4¼ miles NW. of Bridgnorth; near the sta. is **Linley Hall,** seat.

Linley Wood, seat, Staffordshire, on border of co., 1 mile W. of Kidsgrove sta.

Linlithgow, parl., royal and mun. burgh, par., and co. town of Linlithgowshire, with ry. sta., N. B. R. (alt., 205 ft.), 3 miles S. of Firth of Forth, 17½ miles W. of Edinburgh and 29¾ NE. of Glasgow by rail—par., 10,264 ac., pop. 8076; royal burgh, pop. 3987; parl. burgh, mun. burgh, and town, pop. 4279; P.O., T.O. Market day, *Friday*. Linlithgow was a royal burgh, with a royal castle and an endowed church, in the reign of David I. Its chief antiquity is Linlithgow Palace, the birthplace of James V. and of Mary Queen of Scots, and the finest ruin of its kind in Scotland. A little S. of the palace is St. Michael's Church, a Gothic building mainly of the 15th century; it is the parish church and was restored in 1895. In 1570 the Regent Murray was assassinated in the High Street by Hamilton of Bothwellhaugh. The staple industries are tanning and shoemaking, with some papermaking; there are coal mines in the neighbourhood; ½ mile SW. of town is Linlithgow Distillery. On N. side of the town is **L. Loch** with trout hatchery at its NW. corner. Linlithgow is one of the Falkirk District of Parliamentary burghs, which returns 1 member.

Linlithgowshire, or **West Lothian,** maritime co. in SE. of Scotland; is bounded N. by Firth of Forth, E. and SE. by Edinburghshire, and S. and W. by Lanarkshire, and W. by Stirlingshire; greatest length, NE. and SW., 21 miles; greatest breadth, E. and W., 14 miles; area, 120.1 sq. m. or 76,861 ac.; civ. co., pop. 65,708, or 547 persons to each sq. m.; admin. co., pop. 58,667. The coast is low; the surface is varied, but there are few hills of any height; the chief rivers are the Avon on the W. and the Almond on the E. border. Much of the soil is fertile, and agriculture is in an advanced condition. (For agricultural statistics, see APPENDIX.) Linlithgowshire is one of the richest mineral counties in Scotland, coal, shale, ironstone, freestone, limestone, &c., being very abundant. Paraffin oil is largely manufactured from oil shale at Bathgate, Broxburn, and Uphall. The co. contains 11 pars. and 1 part, the parl. and royal burghs of Linlithgow (Falkirk Burghs) and Queensferry (Stirling Burghs), and the police burghs of Armadale, Bathgate, Bo'ness, and Whitburn. It returns 1 member. The parliamentary constituency contains 9602 electors.

Linlithgow Bridge, vil., partly in Muiravonside par., Stirlingshire, but chiefly in Linlithgow par., Linlithgowshire, on river Avon, 1 mile W. of Linlithgow; pop. 668; P.O. The Avon is here crossed by a bridge built about 1650. A little farther up the river is a railway viaduct of 23 arches and 90 ft. high. The battle of Linlithgow Bridge was fought 1526, during the minority of James V.

Linmill, vil., Clackmannanshire, 2½ miles NE. of Alloa.

Linmill Burn, on border of Dalmeny and Abercorn pars., Linlithgowshire; flows N. to the Firth of Forth 1 mile W. of Queensferry, and makes near Springfield a cascade 75 ft. in leap.

Linmouth, coast par., Northumberland, at mouth of river Line, 7 miles NE. of Morpeth; 338 ac., pop. 19.

Linn ——. See LIN——.

Linn House.—seat, in SW. vicinity of Cathcart, Renfrewshire, near the White Cart.—**2. Linn House,** Dalry, Ayrshire. See LYNN HOUSE.

Linn Mill, pl., Clackmannanshire, 2½ miles E. of Alloa.

Linn* of Campsie. See CAMPSIE LINN.

Linnhe Loch, sea-loch, Argyll and Inverness; extends 21 miles NE. from the junction of the Firth of Lorne and the Sound of Mull to the Corran Narrows; the upper part, 9½ m. from Corran Narrows to Fort William, is called Lower Loch Eil. See EIL, LOCH.

* For other *Linns* or *Lynns*, see principal name.

Linny Head, prom., SW. coast of Pembrokeshire, 5½ m. SE. of Milford Haven.

Linon, or **Llynon,** stream, Anglesey, falling into river Alwa below Llanfachreth; is 6 miles long.

Linset Street, hamlet, in W. of Essex, near Epping.

Linsfort, ham. and seat, 5 miles NW. of Buncrana, N. co. Donegal, on Lough Swilly; P.O.

Linshart Cottage, Longside par., NE. Aberdeenshire; was the residence of the Rev. John Skinner (1721–1807), author of "Tullochgorum."

Linsheeles, par., Northumberland, 11 m. NW. of Rothbury; 14,832 ac., pop. 69.

Linslade, urb. dist., par., and vil., Bucks, in E. of co., on river Ouzel and Grand Junction Canal, 2 miles NW. of Leighton Buzzard; 1693 ac., pop. 2157; P.O., T.O.; in vicinity of vil. is the seat of **Linslade House; Linslade Tunnel** is 200 yds. in length.

Linstead Magna, par. and vil., E. Suffolk, 5 miles W. of Halesworth; 1325 ac., pop. 96.

Linstead Parva, par. and vil., E. Suffolk, 3½ miles NW. of Halesworth; 567 ac., pop. 120.

Linsted, par. and vil., Kent, 3 miles SE. of Sittingbourne; 1827 ac., pop. 1215; in vicinity of vil. is the seat of **Linsted Lodge.**

Linstock, hamlet, Cumberland, on river Eden, 2½ miles NE. of Carlisle; has ruins of **Linstock Castle.**

Lintalee, seat, on Jed Water, Roxburghshire, 1½ mile S. of Jedburgh; on the estate is the camp formed by Douglas in the time of Robert Bruce, for the defence of the Borders; Lintalee Cave, on Jed Water, disappeared in a landslip, 1866.

Linthill, seat, Roxburghshire, on Ale Water, 1 mile N. of Lilliesleaf.

Linthorpe, par., North-Riding Yorkshire, on river Tees, wholly within the bor. of Middlesbrough; 515 ac., pop. 417; P.O., T.O. The pottery of L. has considerable artistic merit.

Linthurst, ham., 3 m. NE. of Bromsgrove, E. Worcestershire. **L. Hill** is a seat.

Linthwaite, urb. dist. and par., S. div. W. R. Yorkshire, on river Colne and Manchester Canal, on SW. side and partly in bor. of Huddersfield; urb. dist. and par., 1322 ac., pop. 6879; P.O., T.O.; has mfrs. of woollens.

Lintlaw, pl., Berwickshire, 3¾ miles NE. of Duns.

Lintmill, ham., 1 m. S. of Cullen, N. Banffshire; P.O.

Linton.—par. and vil. with ry. sta., G. E. R., Cambridgeshire, in SE. of co., on river Granta, 10½ miles SE. of Cambridge; 3817 ac., pop. 1530; P.O., T.O.—**2. Linton,** par. and vil., Derbyshire, 4½ miles SE. of Burton-upon-Trent; 966 ac., pop. 1176; P.O., T.O.—**3. Linton,** Gloucester. See HIGHNAM, OVER, AND LINTON.—**4. Linton,** par. and vil., Herefordshire, in SE. of co., 4½ miles NE. of Ross; 2775 ac., pop. 708; P.O.—**5. Linton,** par., 3 miles SE. of Bromyard, Herefordshire; 2331 ac., pop. 470.—**6. Linton,** par. and vil., Kent, on slope of hill, 4 miles S. of Maidstone; 1961 ac., pop. 912; P.O., T.O.; in vicinity of vil. is the seat of **Linton Park.**—**7. Linton,** hamlet, Northumberland, on river Line, 5½ miles NE. of Morpeth.—**8. Linton,** par. and vil., N. div. W. R. Yorkshire—1205 ac., pop. 158; vil. with cotton mill, on river Wharfe, 7½ miles N. of Skipton; P.O.—**9. Linton,** par. and vil., E. div. W. R. Yorkshire, on river Wharfe, 1½ mile SW. of Wetherby; 1266 ac., pop. 169.

Linton, par., in NE. of Roxburghshire; 6393 ac., pop. 405; the church is 6 miles SE. of Kelso; Linton Tower, a fortalice of the Somervilles, was demolished by the forces of Henry VIII.; Linton Loch has been drained.

Linton, East, vil. (police burgh) with ry. sta., N. B. R., Prestonkirk par., Haddingtonshire. See EAST LINTON.

Linton, East and **West,** 2 hamlets, in par. and 2 miles E. of Howden, East-Riding Yorkshire.

Linton, West, pl., Cumberland, 3 miles S. of Longtown.

Linton, West, par. and vil. with ry. sta. (**Broomlee**), N. B. R., in NW. of Peeblesshire. See WEST LINTON.

Linton Grange, vil., East-Riding Yorkshire, 7½ miles SE. of Malton.

Linton House, seat, Aberdeenshire, 3½ m. SSE. of Monymusk.

Linton Spring, seat, W. R. Yorkshire, 1¼ m. W. of Wetherby.

Linton upon Ouse, par., North-Riding Yorkshire, 6½ miles SW. of Easingwold; 2322 ac., pop. 231.

Lintrathen, par. and vil., in W. of Forfarshire—par., 22,624 ac., pop. 559; vil. (**Bridgend of Lintrathen**), on Melgam Water, near its efflux from the Loch of Lintrathen, 6 miles W. of Kirriemuir; P.O., T.O.; the **Loch**

of Lintrathen is the source of the water supply of Dundee; maximum depth is 70 ft.; area, 400 ac.; alt. above sea-level, 674 ft.

Lintrose, seat, Forfarshire, on border of co., 1½ mile SE. of Coupar-Angus.

Lintz Green, vil. with ry. sta., N. E. R., 2 miles NE. of Ebchester, Durham; P.O.; in vicinity of sta. is the **Lintzford Paper Mills**; P.O. at **Lintz Colliery.**

Linwood.—tract, in New Forest, Hants, 4 miles NE. of Ringwood.—**2. Linwood,** par., vil., and seat, Lincolnshire, 2 miles S. of Market Rasen; 2371 ac., pop. 183; P.O.—**3. Linwood,** hamlet, Lincolnshire, 6½ miles NW. of Tattershall.

Linwood, vil., on Black Cart, 1¼ mile NE. of Johnstone and 2½ miles W. of Paisley; pop. 1168; P.O., T.O.; has mines and a cotton mill.

Lion Point, low headland, E. coast of Essex, 2 m. SW. of Clacton-on-Sea.

Lionel, place, Lewis island, Ross and Cromarty, 2 miles S. of Butt of Lewis.

Lionesse, shoal, in English Channel, between Land's End and Scilly Isles; is supposed to be a submerged tract of land.

Lion's Den, circular chasm, Cornwall, in E. vicinity of the Lizard Head; is 100 feet in circuit and 70 deep.

Lion's Rock, detached rock, off NW. side of St. Martin's, Scilly Islands.

Liphook, vil. with ry. sta., L. & SW. R., Hants, 8½ miles NE. of Petersfield; P.O., T.O.

Lipley, ham., E. Shropshire, 8 miles N. of Newport.

Lipwood House, seat, Northumberland, 5 miles W. of Hexham.

Lipyeate, ham., E. Somerset, 6 miles W. of Frome.

Lis*——. See also Liss.

Lisachrin, ham., E. co. Londonderry, 4½ m. SE. of Garvagh.

Lisacoghill, pl., co. Leitrim, 3 miles N. of Drumkerran.

Lisacul, pl., 4 miles SW. of Ballaghaderreen, NW. co. Mayo; P.O.

Lisalea, seat, N. co. Monaghan, 1 m. SW. of Newbliss sta.

Lisanelly, pl. and seat, 1 m. N. of Omagh, mid. co. Tyrone.

Lisanoure Castle, seat, N. co. Antrim, 5 m. NE. of Dunloy sta.

Lisavard, pl., 4 miles from Clonakilty, S. co. Cork.

Lisbane, pl., 3 miles SW. of Comber, N. co. Down; P.O.

Lisbealad, pl., 3 miles S. of Dunmanway, co. Cork; P.O.

Lisbellaw, vil., with ry. sta., G. N. I. R., mid. co. Fermanagh, 6 miles SE. of Enniskillen; pop. 349; P.O., T.O.; has a woollen manufactory.

Lisboduff, pl., 8 miles SW. of Cootehill, co. Cavan; P.O.

Lisbofin, seat, 4 miles SW. of Enniskillen, SW. co. Fermanagh.

Lisbrack, seat, in co. and near Longford.

Lisbryan House, seat, N. co. Tipperary, 5 m. NE. of Borrisokane.

Lisbunny, par., N. co. Tipperary, 1 mile E. of Nenagh; 4393 ac., pop. 360.

Lisburn, town and urb. dist. with ry. sta., G. N. I. R., cos. Antrim and Down, on river Lagan, 7½ miles SW. of Belfast; urb. dist., 1139 ac., pop. 11,461. Market day, *Tuesday.* The town is an important centre of the linen industry in which it is actively engaged, and is especially noted for its damasks; linen thread, muslins, &c., are also manufactured. There are large corn mills. Lisburn was formerly called Lisnegarvey, and owed its rise to the Conway family, who built a castle here in the reign of Charles I. It is one of the cleanest and handsomest towns in Ireland. The church is the cathedral church of the diocese of Down, Connor, and Dromore, and contains a monument to Jeremy Taylor, who died here in 1667. Lisburn gives the titles of earl and viscount to the family of Vaughan. **L. Manor House** is a seat. It returned 1 member to Parliament until 1885.

Lisburne Lead Mines, Cardiganshire, in NE. of co., 14 m. SE. of Aberystwyth; the mines are very productive, and give employment to a large number of hands.

Liscannor, fishing vil., W. co. Clare, on Liscannor Bay, 5 miles W. of Ennistimon; pop. 251; P.O., T.O. The bay (4 miles by 2 miles) is much exposed; there is a coastguard station.

Liscard, par. and ry. sta. (**Liscard and Poulton**), Wirral Ry., Cheshire, on river Mersey, wholly in the urb. dist. of Wallasey, and containing New Brighton and Egremont; 961 ac., pop. 28,661; P.O., T.O.

* *Lis* is a Celtic word, meaning a "fort."

Liscarney.—ham., 5½ m. SSW. Westport, S. co. Mayo; P.O.—**2. Liscarney,** seat, in co. and 2½ m. NE. of Monaghan.

Liscarroll, par. and vil., N. co. Cork, 7 miles NW. of Buttevant—par., 4027 ac., pop. 692; vil., pop. 276; P.O., T.O.; has ruins of a castle.

Liscarton, par., mid. co. Meath, 3 miles NW. of Navan; 1303 ac., pop. 116. **Liscarton Castle** is a seat with fine old towers.

Liscleary, par., in co. and 5 miles SE. of Cork, on rive. Annabuoy; 4304 ac., pop. 511.

Liscloon, ham., 2¼ m. ENE. of Dunnamanagh, N. co. Tyrone; P.O.

Liscolman.—5 miles S. of Bushmills, N. co. Antrim; P.O.—**2. Liscolman,** par., S. co. Wicklow, 3 miles NE. of Tullow; 2483 ac., pop. 278.

Liscombe House, Tudor mansion, near E. border of Bucks, 3 miles NW. of Leighton Buzzard.

Lisconnan, seat, 4 m. N. of Ballymoney, N. co. Antrim.

Liscooly, ry. sta., Donegal Ry., E. co. Donegal, 6 miles E. of Stranorlar.

Liscormick, seat, 6 miles S. of Edgeworthstown, S. co. Longford.

Lisdargan, ham., W. co. Kerry, 2 m. NW. of Lispole sta.

Lisdeen, pl., 1½ mile E. of Kilkee, co. Clare; P.O.

Lisdoo, seat, near Dundalk, N. co. Louth.

Lisdoonvarna, vil. and watering-place, 7 miles N. of Ennistimon, NW. co. Clare; pop. 223; P.O., T.O.; two mineral springs of some note are in the vicinity. There are good hotels.

Lisdoort, pl. and ry. sta., Clogher Valley Ry., 2 m. from Ballygawley, co. Tyrone; P.O., called **Lisdoart.**

Lisdowney, ham., 4 m. N. of Freshford, N. co. Kilkenny.

Lisduff.—pl., SE. co. Cavan, 3 miles E. of Virginia; P.O.—**2. Lisduff,** ry. sta., G. S. & W. R., and seat, 6½ miles NE. of Templemore, N. co. Tipperary.

Lisduff Island, in Clew Bay, Burrishoole par., W. co. Mayo; 26 ac., pop. 5.

Liselton, ry. sta., Listowel and Ballybunion Ry., 4½ miles NW. of Listowel, N. co. Kerry.

Lisfinny, seat and old castle, 1 m. N. of Tallow, W. co. Waterford.

Lisgar Castle, 1 mile W. of Bailieborough, SE. co. Cavan.

Lisgenan, or **Grange,** par., S. co. Waterford, 5 miles NE. of Youghal; 5709 ac., pop. 567.

Lisglasick, seat, 4 m. N. of Ballymahon, co. Longford.

Lisgoold, par., E. co. Cork, on river Curra, 5 miles NW. of Middleton; 3153 ac., pop. 309.

Lisgoole Abbey, seat, 2 miles S. of Enniskillen, mid. co. Fermanagh, on river Erne.

Lisgrey Cross Roads, ham., 3 miles NW. of Virginia, S. co. Cavan; P.O.

Lishaddin, affluent of river Laune, bar. Magunihy, mid. co. Kerry; 10 miles long.

Lisheen, vil., E. co. Kerry, 3 m. NNW. of Rathmore sta.

Lisheens, 5 miles SE. of Templemore, E. co. Tipperary; P.O.; the seat of **Lisheen Castle** is in vicinity.

Liskeard.—mun. bor., market town, and par. (**L. Borough**), with ry. stas., G. W. R. and Liskeard and Looe Ry., Cornwall, 15 miles SW. of Launceston and 19 miles WNW. of Plymouth by rail; mun. bor. and par., 2704 ac., pop. 4010; P.O., T.O. Market day, *Saturday. Liskerrett* was the ancient name of the town, which is one of the oldest in Cornwall, having been a coinage or stannary town. As early as 1250 it was made a free borough. In 1643 the place was the scene of a defeat of the Parliamentarians by the Royalists. The town is irregularly built on steep hills, and its trade is almost wholly associated with the large mining interests of the surrounding locality. Tanning and ironfounding are likewise carried on. There are large monthly cattle markets. Liskeard returned 1 member to Parliament until 1885.—**2. Liskeard,** par., adjoining the above mun. bor.; 5925 ac., pop. 935.

Liskeevy, par., N. co. Galway, on river Clare, 4 miles NE. of Tuam; 7206 ac., pop. 1356.

Liskennett, seat, 4 m. SW. of Croom, co. Limerick.

Liskinfere, par., N. co. Wexford, 4 miles SW. of Gorey; 5380 ac., pop. 466; P.O.

Lisky, ham., NW. co. Tyrone, 1½ m. NE. of Victoria Bridge sta.

Lislap, 6 miles N. of Omagh, mid. co. Tyrone; P.O.

Lislea.—seat, in co. and 5 miles S. of Armagh; P.O.—**2. Lislea,** ham., 3½ m. SSE. of Kilrea, E. co. Londonderry; P.O.—**3. Lislea,** seat, 5 miles N. of Ballymahon, co. Longford.—**4. Lislea,** ham., 4 m. NE. of Newtownstewart, NW. co. Tyrone; P.O.

Lislee, par., S. co. Cork, on Courtmacsherry Bay, 6 m. E. of Clonakilty; 6302 ac., pop. 2105; contains the seat of **Lislee Court.**

Lislesburn, hamlet, Northumberland, 5 m. NE. of Bellingham.

L'Islet, pl., 3 m. from St. Sampson's, Guernsey; P.O.

Lislevane, pl., 4 m. S. of Timoleague, S. co. Cork; P.O., T.O.

Lislievoolin, seat, Westmeath; post-town, Mullingar.

Lismacaffrey, ham., 7½ m. NE. of Edgeworthstown, N. co. Westmeath; P.O.

Lismacmurrogh, seat, 3 miles N. of Ballymahon, S. co. Longford.

Lismacue, seat, in co. and 5 m. SE. of Tipperary.

Lismaine House, seat, N. co. Kilkenny, 3½ m. S. of Ballyragget.

Lismakeery, par., N. co. Limerick, on river Deel, 2 miles SW. of Askeaton; 3031 ac., pop. 194.

Lismalin, par., E. co. Tipperary, 5 m. E. of Killenaule; 4241 ac., pop. 501.

Lismateige, par., S. co. Kilkenny, 4 m. SW. of Knocktopher; 1643 ac., pop. 201.

Lismoher, seat, 2 m. NE. of Kilfenora, N. co. Clare.

Lismore, island and *quoad sacra* par., Ardgour, Lismore and Appin pars., Argyllshire—par. (including Sheep island, &c.), pop. 581; island (9½ miles long and 1½ mile broad), pop. 500; P.O., T.O. Lismore was early the seat of a Columban monastery; in the 13th century it became the seat of the bishopric of Lismore or Argyll; of the cathedral little remains but the choir, which, roofed in 1749, now serves as the parish church (9½ miles N. of Oban). **Lismore Lighthouse,** on Mousedale island (off SW. point of Lismore island), is 86 ft. high, with fixed light 103 ft. above high water and seen 16 miles.

Lismore.—market town with ry. sta., G. S. & W. R., co. Waterford, on river Blackwater, 14½ miles W. of Dungarvan and 43 miles SW. of Waterford; 145 ac., pop. 1583; P.O., T.O. Market day, *Monday.* The town has a fine appearance, is situated in a district of great beauty, and is the principal angling centre for the salmon fishing on the river Blackwater, which is also carried on commercially. The see of Lismore is joined to Cashel, and the cathedral of St. Carthagh, which has been restored, is now used as the par. church. Robert Boyle, the philosopher (1626–1691), and William Congreve (1670–1729), dramatic poet, were natives. Here the chiefs of Munster and the Irish prelates swore allegiance to Henry II. **Lismore Castle,** situated on an eminence overhanging the Blackwater, is a seat of the Duke of Devonshire. This castle, built in 1185, belonged to the bishops, till Archbishop Magrath gave it in 1518 to Sir Walter Raleigh, was purchased by the Earl of Cork, and passed into the possession of the Cavendish family.—**2. Lismore,** seat, near Crossdoney ry. sta., W. co. Cavan.—**3. Lismore,** seat, W. Queen's co., 3 m. NE. of Ballybrophy sta.

Lismore and Appin, par., Argyllshire; 92,656 ac., pop. 3707; comprises the Appin dist. of the mainland, and the islands of Lismore, Shuna, &c.

Lismore and Mocollop, par., cos. Waterford and Cork; 64,010 ac., pop. 8844; contains Lismore and Ballyduff.

Lismoyny, vil., S. co. Westmeath, 2½ m. NE. of Clara.

Lismullen, par., co. Meath, 5 m. SE. of Navan; 938 ac., pop. 116; contains **Lismullen House,** seat.

Lisnabin, seat, 2 m. N. of Killucan, co. Westmeath.

Lisnaboe, seat, N. co. Meath, 2 m. S. of Kingscourt.

Lisnacree, pl., 5 m. W. of Kilkeel, S. co. Down; P.O.

Lisnadill, par., in co. and 4 miles SE. of Armagh; 16,985 ac., pop. 4002; P.O.

Lisnagade, seat, 3 m. SW. of Banbridge, co. Down.

Lisnagar, seat, near Rathcormack, E. co. Cork.

Lisnageer, pl., co. Monaghan, 7 m. WNW. of Cootehill; P.O.

Lisnagry, ry. sta., G. S. & W. R., in co. and 8 m. NE. of Limerick; P.O.

Lisnagunogue, vil., N. co. Antrim, 3 m. NE. of Bushmills; pop. 62.

Lisnakill, par., in co. and 5 m. SW. of Waterford; 2534 ac., pop. 267.

Lisnalinchy, ry. sta., B. & N. C. R., E. co. Antrim, 2 m. S. of Ballyclare.

Lisnalong, pl., 2½ m. S. of Rockcorry, S. co. Monaghan; P.O.

Lisnamallard, or **Bull's Eye,** vil. and seat, ½ mile N. of Omagh, mid. co. Tyrone; pop. 123.

Lisnamuck, pl., 3 m. W. of Maghera, E. co. Londonderry; P.O.

Lisnarde, seat, W. co. Monaghan, 1 m. NW. of Clones.

Lisnarrick, hamlet, 3 m. W. of Irvinestown, N. co. Fermanagh; P.O.

Lisnaskea, small market town with ry. sta., G. N. I. R., Aghalurcher par., mid. co. Fermanagh, 11 miles SE. of Enniskillen and ¼ m. from Lough Erne; pop. 715; P.O., T.O. Market day, *Saturday.* Lisnaskea has a good market for corn and dairy produce.

Lisnastrain, pl., co. Antrim, 3 m. from Lisburn; P.O.

Lisnavagh, seat of Lord Rathdonnell, 5 miles NE. of Tullow, N. co. Carlow.

Lisnegar, seat, near Rathcormack, E. co. Cork.

Lispatrick, vil., S. co. Cork, 2 miles N. of Old Head of Kinsale.

Lispole, pl. with ry. sta., Tralee and Dingle Ry., 5 miles SE. of Dingle, W. co. Kerry; P.O.

Lisquinlan, seat, 6 miles SE. of Mogeely ry. sta., SE. co. Cork.

Lisrenny, seat, 3 m. N. of Ardee, W. co. Louth.

Lisrodden, 3 m. NE. of Portglenone, co. Antrim; P.O.

Lisronagh, par., S. co. Tipperary, on river Anner, 3 miles S. of Fethard; 3046 ac., pop. 269; P.O.

Lisryan, 5½ miles NE. of Edgeworthstown, NE. co. Longford; P.O.

Liss——. See also LIS——.

Liss, par. and vil. with ry. sta., L. & SW. R., Hants, 4 miles NE. of Petersfield; 3619 ac., pop. 1701; P.O., T.O., called **West Liss. L. Place** is a seat.

Liss Ard, seat, 1½ mile SE. of Skibbereen, S. co. Cork.

Lissacreasig, 6 m. from Macroom, W. co. Cork; P.O.

Lissadill, seat, in co. and 7 miles NW. of Sligo.

Lissadrone, seat, N. co. Mayo, 7 m. NW. of Killala.

Lissadurn, seat, on Drumcliffe Bay, 1½ m. N. of Elphin, co. Roscommon.

Lissalway, ham., 4½ m. E. of Castlerea, NW. co. Roscommon; P.O.

Lissan, par. and seat, cos. Londonderry and Tyrone, on Lissan Water, which partly forms the boundary between these cos., 3 miles NW. of Cookstown; 24,683 ac., pop. 2920; P.O.

Lissaniska, pl., NE. co. Mayo, 3 m. N. of Foxford.

Lissanoure Castle, seat, 7 miles E. of Ballymoney, N. co. Antrim.

Lissanover House, seat, W. co. Cavan, 3 m. SW. of Ballyconnell.

Lissard, seat, 3 m. N. of Edgeworthstown, N. co. Longford.

Lissarda, pl., 6 miles from Macroom, W. co. Cork; P.O.

Lissatava, pl., 3 m. from Hollymount, S. co. Mayo; P.O.

Lisselan House, seat, 3¼ m. NE. of Clonakilty, S. co. Cork.

Lisselton, par. and ry. sta. (**Liselton**), Listowel and Ballybunion Ry., N. co. Kerry, 5 miles NW. of Listowel; 6882 ac., pop. 1279; P.O.

Lissenhall, 2 miles SW. of Nenagh, N. co. Tipperary.

Lisserlough, ham., 5 m. from Boyle, N. co. Roscommon; P.O.

Lissett, par., East-Riding Yorkshire, 7 m. SW. of Bridlington; 1152 ac., pop. 98; P.O.

Lissinagroagh, ham., 3 m. E. of Manorhamilton, N. co. Leitrim; P.O.

Lissington, par., Lincolnshire, 4 miles NW. of Wragby; 1533 ac., pop. 202; P.O.

Lisson Grove, eccl. dist., St. Marylebone par., co. London; pop. 4153.

Lissonuffy, par., mid. co. Roscommon, on r. Shannon, 3 miles SE. of Strokestown; 11,509 ac., pop. 1451.

Lissoughter, summit of the Twelve Pins, 2 m. N. of Recess, W. co. Galway; alt., 1314 ft. The vicinity is of interest to geologists.

Lissoy, hamlet, co. Westmeath. See AUBURN.

Lissycasey, or **Liscasey,** vil., 12 m. SW. of Ennis, S. co. Clare; P.O.

Lissywollin, seat, co. Westmeath, 2 miles NE. of Athlone.

Listerlin, par., S. co. Kilkenny, on river Argala, 5 miles NE. of Mullinavat; 5431 ac., pop. 554.

Liston, par. and vil., Essex, in NE. of co., on river Stour, 3 miles NW. of Sudbury; 627 ac., pop. 77; in vicinity of vil. is the seat of **Liston Hall.**

Liston Court, seat, Herefordshire; post-town, Ross.

Listooder, pl., 3 miles S. of Crossgar, E. co. Down; P.O.

Listowel, urb. dist., town, and par., with ry. sta., G. S. & W. R. and Listowel and Ballybunion Ry., N. co. Kerry, on river Feale, 9½ miles SE. of Ballybunion and 20 miles NE. of Tralee—par., 8252 ac., pop. 4325; urb dist., 1980 ac., pop. 3605; P.O., T.O. Market day, *Friday.* It is a clean and well-built town, has remains of an old castle, and gives the title of earl to the family of Hare.

Listrolin, vil., S. co. Kilkenny, 2 m. W. of Mullinavat.
Listullycurraun, pl., 3 miles S. of Dromore, W. co. Down; P.O.
Lisvane, or **Llysvaen,** par., on SE. border of Glamorgan, 5 m. NE. of Cardiff; 1416 ac., pop. 256; P.O. **Lisvane** reservoir, Cardiff water supply, has a top water area of 19½ ac., and a holding capacity of eighty million gallons.
Lisvernane, vil., in co. and 8 miles SW. of Tipperary.
Lisways Hall, seat, Staffordshire, 4½ miles NW. of Lichfield.
Liswerry, 2 miles SW. of Newport, Monmouthshire; P.O.
Lit ——. See also LITT——.
Litcham, par. and vil., Norfolk, 2 miles N. of Fransham sta. and 8 miles NE. of Swaffham; 1937 ac., pop. 626; P.O., T.O.; was once a market town; the church is ancient.
Litchborough, par. and vil., Northamptonshire, 5 miles NW. of Towcester; 1752 ac., pop. 293; P.O.
Litchfield, par., hamlet, and seat, with ry. sta., G. W. R., N. Hants, 3¾ miles N. of Whitchurch; 1814 ac., pop. 117; P.O., called **North Litchfield.**
Litchford Hall, seat, SE. Lancashire, 3½ miles N. of Manchester.
Litchurch,—ward, Derbyshire, forming a SE. part of bor. of Derby; pop. 7520; P.O.—**2. Litchurch.** See MORLESTON AND LITCHURCH.
Litherland, urb. dist. and par. with ry. sta. (**Seaforth and Litherland**), L. & Y. R., 1½ m. N. of Bootle, SW. Lancashire; 857 ac., pop. 10,592; P.O., T.O.
Litherskew, hamlet, North-Riding Yorkshire, 7½ miles NW. of Hawes.
Lithwell, hamlet, Devon, 3 miles NW. of Teignmouth.
Litlington,—par. and vil., Cambridgeshire, in S. of co., 3 miles NW. of Royston; 2172 ac., pop. 448; P.O.; numerous Roman antiquities have been discovered here. —**2. Litlington,** par., E. Sussex, 4 m. E. of Berwick; 904 ac., pop. 103.
Litt——. See also LIT——.
Litter, par., NE. co. Cork, on river Blackwater, 3 miles NW. of Fermoy; 5403 ac., pop. 600.
Little* Abington, in co. and 8 miles SE. of Cambridge. See ABINGTON, GREAT AND LITTLE.
Little Addington, Northamptonshire; P.O. See ADDINGTON, GREAT, &c.
Little Arrigle, affl. of river Nore, co. Kilkenny, 1 m. SW. of Thomastown.
Little Baddow, Essex; P.O., T.O. See BADDOW, LITTLE.
Little Beck, ham. and stream, N. R. Yorkshire, 4½ miles SW. of Whitby.
Little Bedwyn, Wiltshire; P.O. See BEDWYN, LITTLE.
Little Bentley, Essex; P.O. See BENTLEY, LITTLE.
Little Berkhampstead, in co. and 4½ miles SW. of Hertford; P.O., T.O. See BERKHAMPSTEAD, LITTLE.
Little Bittering. See BEESTON WITH B.
Little Blunsdon. See BLUNSDON, ST. ANDREW.
Little Brampton, Herefordshire. See BRAMPTON, LITTLE.
Little Bray, suburb of Bray, co. Dublin. See BRAY.
Little Bredy, Dorset; P.O., T.O. See LITTLEBREDY.
Little Brickhill Manor, seat, Bucks, 2 m. S. of Fenny Stratford.
Little Bridge, ham., 3¼ m. S. of Moneymore, SE. co. Londonderry; P.O.
Little Brighton, vil., in NW. of Cheshire, in SE. vicinity of New Brighton; P.O., T.O., called **Upper Brighton.**
Little Bromley, Essex; P.O. See BROMLEY, LITTLE.
Little Bromwich, hamlet, Warwickshire, in parl. bor. of Birmingham.
Little Brosna, stream, co. Kilkenny. See BROSNA.
Little Budworth, Cheshire; P.O., T.O. See BUDWORTH, LITTLE.
Little Burstead, Essex; P.O. See BURSTEAD, LITTLE.
Little Bytham, ry. sta., G. N. R., 4¾ miles SE. of Corby, Lincolnshire; P.O., T.O. See BYTHAM, LITTLE.
Little Canfield, Essex; P.O. See CANFIELD, LITTLE.
Little Canford, Essex, 2½ m. SW. of Great Dunmow. See CANFORD, LITTLE.
Little Carlton, hamlet, Notts, 3½ miles NW. of Newark.
Little Clacton, Essex; P.O. See CLACTON, LITTLE.
Little Clyde, rectangular Roman camp on Ermine Street, 480 yds. by 330, SE. Lanarkshire, 1 m. N. of Beattock Summit.
Little Common, pl., 2 m. W. of Bexhill, Sussex; P.O., T.O.

* *Little*——. For names prefixed by *Little*, and not found under *Little*, see principal name.

Little Coxwell, 2 miles SW. of Faringdon, Berks; P.O. See COXWELL, LITTLE.
Little Cressingham, Norfolk; P.O. See CRESSINGHAM, LITTLE.
Little Dalby, Leicestershire; P.O., T.O. See DALBY, LITTLE.
Little Dawley, or **D. Parva,** eccl. dist. and vil., Dawley par., Shropshire—dist., pop. 1620; vil., 4 m. SE. of Wellington; P.O.
Little Dean, 2 miles NW. of Newnham, Gloucestershire; P.O. See DEAN, LITTLE.
Little Dean Hill, hamlet, Gloucestershire, 3 m. SW. of Westbury on Severn.
Little Dewchurch, in co. and 5½ miles SE. of Hereford; P.O. See DEWCHURCH, LITTLE.
Little Down House, seat, 2 miles W. of Christchurch, Hants.
Little Drayton, eccl. dist., Drayton in Hales par., Staffordshire and Shropshire; pop. 2791.
Little Dunham, Norfolk; P.O. See DUNHAM, LITTLE.
Little Dunmow, Essex; P.O. See DUNMOW, LITTLE.
Little Durnford House, 3 miles NW. of Salisbury, Wiltshire.
Little Easton, Essex; P.O. See EASTON, LITTLE.
Little Eaton, eccl. dist. and vil. with ry. sta., M. R., Derby St. Alkmund par., in co. and 3 miles N. of Derby; pop. 992; P.O., T.O.
Little Elm, hamlet, Somerset, 2 miles NW. of Frome.
Little France, ham., in co. and 3 m. SE. of G. P. O., Edinburgh. Here is Queen Mary's tree. The hamlet formed the quarters of the French following of Mary Queen of Scots, and thus derived its name.
Little Fransham, Norfolk; P.O. See FRANSHAM, GREAT AND LITTLE.
Little Gaddesden, seat, Herts; P.O., T.O. See GADDESDEN, LITTLE.
Little Glemham, par., E. Suffolk; P.O. See GLEMHAM, LITTLE.
Little Green, hamlet, in detached part of Flintshire, 4 m. NW. of Whitchurch.
Little Greencroft Hall, seat, 1½ m. SE. of Consett, N. co. Durham.
Little Grimsby Hall. See GRIMSBY, LITTLE.
Little Grove, seat, near East Barnet, Herts.
Little Hadham, Herts; P.O. **L. H. Place** is a seat. See HADHAM, LITTLE.
Little Hale, Lincolnshire; P.O. See HALE, LITTLE.
Little Hallingbury, Essex; P.O. See HALLINGBURY, LITTLE.
Little Hangman, hill, Devon. See HANGMAN.
Little Harle Tower, seat, 1½ m. SE. of Kirkwhelpington, S. Northumberland.
Little Harrowden, Northamptonshire; P.O., T.O. See HARROWDEN, LITTLE.
Little Hart Crag, mountain, Westmorland, 3½ miles N. of Ambleside; alt., 2091 ft.
Little Haugh House, seat, in N. of Suffolk, 6 miles NW. of Bury St. Edmunds.
Little Haven, hamlet, on St. Bride's Bay, Pembrokeshire, 6½ miles SW. of Haverfordwest; P.O., T.O.
Little Hayfield, ham., 1 m. N. of Hayfield, NW. Derbyshire; P.O.
Little Haywood, vil., Staffordshire, 3 miles NW. of Rugeley; P.O.
Little Head, promontory, on SE. coast of Isle of Man, between Douglas and Conchan.
Little Head, Caithness. See HOLBURN HEAD.
Little Heath, hamlet, Middlesex, 3 miles N. of Barnet; P.O., T.O.
Little Hereford, par., Herefordshire; P.O. See HEREFORD, LITTLE.
Little Hoboro', hamlet, Worcestershire, in N. vicinity of Kidderminster.
Little Holbeck, eccl. dist., Leeds par., West-Riding Yorkshire; pop. 2787.
Little Horkesley, Essex; P.O. See HORKSLEY, LITTLE.
Little Horsted, Sussex. See HORSTED, LITTLE.
Little Horton, sub. of Bradford, W. R. Yorkshire; P.O., T.O.
Little Houghton.—hamlet, SE. Lancashire, 6½ miles NW. of Manchester.—**2. Little Houghton,** in co. and 3½ miles SE. of Northampton; P.O., T.O. See HOUGHTON, LITTLE.—**3. Little Houghton,** West-Riding Yorkshire; P.O. See HOUGHTON, LITTLE.
Little Hulton, ry. sta., L. & NW. R., Lancashire, 3¼ miles S. of Bolton; P.O., T.O. See HULTON, LITTLE.
Little Island.—insular par. and ry. sta., G. S. & W. R.,

in co. and 5 miles E. of Cork, in river Lee; 1691 ac., pop. 530; P.O.—2. **Little Island,** E. co. Waterford, in river Suir, 3 miles below Waterford city.

Little Kimble, ry. sta., G. W. R., in E. of Bucks, 4¼ miles S. of Aylesbury; P.O. See KIMBLE, LITTLE.

Little Kingshill, vil., 1¾ m. S. of Great Missenden, S. Buckingham; P.O.

Little Lever, Lancashire; P.O., T.O. See LEVER, LITTLE.

Little Links Tor. See LINKS TOR.

Little Loch Broom, sea-loch, NW. Ross and Cromarty, between Loch Broom and Gruinard; strikes 8 miles SE.

Little London.—hamlet, West-Riding Yorkshire, 7½ miles NW. of Leeds; P.O.—2. **Little London,** ham., 6½ m. N. of Hailsham, E. Essex; P.O.—3. **Little London,** vil., 1 m. S. of Spalding, S. Lincoln; P.O.—4. **Little London,** ham., I. of Man, 3 m. S. of Kirkmichael.

Little Madeley, ham., 4¼ miles W. of Newcastle under Lyme, NW. Stafford; P.O.

Little Malvern Court. See MALVERN, LITTLE.

Little Maplestead, in N. of Essex; P.O. See MAPLESTEAD, LITTLE.

Little Marcle, Herefordshire; P.O. See MARCLE, LITTLE.

Little Marlow, par., in SE. of Bucks; P.O., T.O. See MARLOW, LITTLE.

Little Marton, ham., W. Lancashire, 3 m. SE. of Blackpool.

Little Mill.—ry. sta., N. E. R., Northumberland, 2 miles NW. of Longhoughton sta. and 14 m. SE. of Belford.—2. **Little Mill,** pl. with ry. sta., G. W. R., Monmouthshire, 4¼ miles NE. of Usk; P.O.

Little Mill.—ham., in co. and 4½ m. SE. of Nairn.—2. **Little Mill,** vil., Dumbartonshire. See LITTLEMILL.

Little Milton, Oxfordshire, 2½ m. NE. of Studhampton; P.O. See MILTON, LITTLE.

Little Missenden, par., Bucks; P.O. See MISSENDEN, LITTLE.

Little Moss, ham., 1½ m. NW. of Ashton under Lyne, SE. Lancashire; P.O.

Little Ness, promontory, on SE. coast of Isle of Man, 2½ miles SW. of Douglas.

Little Norton, vil., Derbyshire, 2 miles N. of Dronfield.

Little Oakley, in NE. of Essex, Harwich; P.O. See OAKLEY, LITTLE.

Little Ormes Head, headland, on coast of Carnarvonshire, at E. side of Ormes Bay, 2½ m. E. of Llandudno.

Little Ponton, par., Lincolnshire; P.O.; contains **Little Ponton Hall.** See PONTON, LITTLE.

Little Quay Bay, W. Cardiganshire, 1½ m. E. of New Quay.

Little Raith Colliery, vil., Fife, 2 m. SE. of Lochgelly.

Little Ribston, W. R. Yorkshire; P.O. See RIBSTON, LITTLE.

Little Rissington, Gloucestershire; P.O. See RISSINGTON, LITTLE.

Little Roe, island, Shetland, in S. of Yell Sound.

Little Ross, island, Kirkcudbrightshire, at mouth of Kirkcudbright Bay; pop. 6; **Little Ross Lighthouse** is 65 ft. high, with flashing light 175 ft. above high water and seen 18 miles.

Little Salkeld, ry. sta., M. R., Cumberland, 3 m. SE. of Lazonby and Kirkoswald sta. See SALKELD, LITTLE.

Little Saltee, island, Wexford. See SALTEE.

Little Samphire Island, in Tralee Bay, W. co. Kerry, 5½ miles W. of Tralee; pop. 8; has a fixed light (Tralee) 56 ft. above high water and seen 8 miles.

Little Sandhurst, pl., 2 m. from Sandhurst, Berks; P.O.

Little Shelford, par., Cambridgeshire, adjacent to Great Shelford; P.O. See SHELFORD, LITTLE.

Little Skyrrid, eminence, Monmouthshire, 2 miles NE. of Abergavenny; alt., 770 ft.

Little Slaney, affl., rising in Slievemaan, W. co. Wicklow, and flowing to the Slaney 7 miles above Baltinglass. See SLANEY.

Little Somerford, in N. of Wilts; P.O. See SOMERFORD, LITTLE.

Little Staughton, in N. of Bedfordshire; P.O. See STAUGHTON, LITTLE.

Little Steeping, ry. sta., G. N. R., Lincolnshire, 2¼ miles SE. of Firsby. See STEEPING, LITTLE.

Little Stretton, hamlet, 1½ m. SW. of Church Stretton, Shropshire; P.O.

Little Sugarloaf Hill, mt., NE. co. Wicklow, 3 m. S. of Bray, alt., 1120 ft.

Little Sutton, ry. sta., Birkenhead Ry. (L. & NW. & G. W. R.), W. Cheshire, 1¾ m. SE. of Hooton; P.O., T.O.

Little Tew, Oxfordshire; P.O. See TEW, LITTLE.

Little Thurlow, W. Suffolk; P.O., T.O., called **Thurlow.** See THURLOW, LITTLE.

Little Thurrock, Essex; P.O. See THURROCK, LITTLE.

Little Torrington, Devon; P.O. See TORRINGTON, LITTLE.

Little Totham, Essex; P.O. See TOTHAM, LITTLE.

Little Town, hamlet, N. div. W. R. Yorkshire, 6½ m. SE. of Sedbergh.

Little Waltham, Essex; P.O., T.O. See WALTHAM LITTLE.

Little Weighton, hamlet with ry. sta., H. B. & W. R. R., East-Riding Yorkshire, 4 m. NE. of South Cave; P.O., T.O., at L. Weighton sta., 1 m. distant.

Little Whernside, mountain, N. div. W. R. Yorkshire, 4 m. NE. of Kettlewell; alt., 1984 ft.

Little Yarmouth, Suffolk, in S. of bor. of Yarmouth.

Littleborough.—urb. dist., par., and town with ry. sta., L. & Y. R., SE. Lancashire, on river Roch and Rochdale Canal, 3¼ m. NE. of Rochdale—urb. dist. and par., 7853 ac., pop. 11,166; P.O., T.O.; shares in the manufacturing industries of Rochdale, of which town it is practically a suburb.—2. **Littleborough,** par., Notts, on river Trent, 8½ miles NE. of East Retford; 345 ac., pop. 49; was the Roman *Segelocum*, or *Agelocum*, and at one time a place of some importance; numerous coins and other antiquities have been found.

Littlebourne, par. and vil., Kent, 4 miles E. of Canterbury; 2491 ac., pop. 877; P.O., T.O.

Littlebredy, par., Dorset, 6¾ miles SW. of Dorchester; 1613 ac., pop. 203; P.O., T.O., called **Little Bredy.**

Littleburn, ham., in co. and 4 miles SW. of Durham.

Littlebury, par. and vil., Essex, in NW. of co., on river Cam, 2 miles W. of Saffron Walden; 3537 ac., pop. 628; P.O., T.O.; William Winstanley (d. 1703), builder of the first Eddystone Lighthouse, was a native; 1½ mile SW. of vil. is the hamlet of **Littlebury Green.**

Littlecote, hamlet, Bucks, 4 miles SE. of Winslow.

Littlecott, ham. and seat, Wilts, 4½ miles SW. of Wootton Bassett.

Littlecott, pl. and seat, Wilts, on river Kennet, 3½ miles NW. of Hungerford.

Littledean Tower, ruined fortalice, on the Tweed, Roxburghshire, 1½ mile NE. of Maxton.

Littlefield House, seat, E. co. Tipperary, 13 m. ESE. of Thurles.

Littleham (near **Bideford**), par. and vil., Devon, on river Yeo, 2 miles S. of Bideford; 1324 ac., pop. 302.

Littleham (near **Exmouth**), par. and vil., Devon—par. (in Exmouth urb. dist.), 2375 ac., pop. 5786; the vil. is 2 miles E. of Exmouth.

Littlehampton, urb. dist., par., and coast town, with ry. sta., L. & SW. R., Sussex, 3½ m. S. of Arundel, 18 m. W. of Brighton, and 61 m. SW. of London—urb. dist. (containing also Wick par.), 2224 ac., pop. 7363; par., 929 ac., pop. 5950; P.O., T.O. Littlehampton is the port for Arundel. (For shipping statistics, see APPENDIX.) The town has become much frequented as a watering-place, its bathing ground being unsurpassed for comfort and safety; there are excellent golf links.

Littleheath, hamlet, Warwickshire, 2 miles NE. of Coventry.

Littlehempston, 2 miles NE. of Totnes, Devon; P.O. See HEMPSTON, LITTLE.

Littlemill.—place, Ayrshire, 3 miles SSE. of Coylton.—2. **Littlemill,** vil., Dumbartonshire, on the Clyde, adjacent to Bowling; here is **Littlemill Distillery.**

Littlemoor, hamlet, Derbyshire, near Glossop sta.

Littlemore.—par. and vil. with ry. sta., G. W. R., Oxfordshire, 2½ miles SE. of Oxford; par., 877 ac., pop. 1593; P.O.—2. **Littlemore,** hamlet, Dorset, 4 miles NW. of Weymouth.

Littleover, par. and vil., Derbyshire—par., 1466 ac., pop. 998; vil., 2 miles SW. of Derby; P.O., T.O.

Littleport, par. and vil. with ry. sta., G. E. R., Cambridgeshire, in E. of co.—par., 17,208 ac., pop. 4181; vil., on river Old Croft, 5½ miles NE. of Ely; P.O., T.O.

Littlesampford, in N. of Essex, 10 miles NW. of Braintree. See SAMPFORD, LITTLE.

Littlesea, small lake with wild-fowl, near Studland, S. Dorset.

Littlester, loch, ½ m. W. of Burravoe, Yell island, Shetland.

Littlestone-on-Sea, coast vil. with ry. sta. (**New Romney and Littlestone-on-Sea**), SE. & C. R. Is a rising and fashionable watering-place with marine parade and good hotels; there are excellent golf links; P.O., T.O.

Littlethorpe.—hamlet, Leicestershire, on river Soar, 5½ miles SW. of Leicester.—2. **Littlethorpe,** par. and vil., 1½ mile SE. of Ripon, E. div. W. R. Yorkshire; 2280 ac., pop. 339; has brick and tile making.

Littleton.—par. and vil., in co. and 2 miles E. of Chester; 274 ac., pop. 151; on an eminence, overlooking Chester, stands the seat of **Littleton Hall.—2. Littleton,** par. and vil., Hants, 3½ m. NW. of Winchester; 1302 ac., pop. 180.—**3. Littleton,** par. and small vil., Middlesex, in SW. of co., 3 m. SE. of Staines; 1037 ac., pop. 320; P.O.; contains the seat of **Littleton House.—4. Littleton,** hamlet, Somerset, 1½ mile N. of Somerton.—**5. Littleton,** hamlet, Somerset, 3½ miles E. of Bath.—**6. Littleton,** hamlet, Wilts, on Kennet and Avon Canal, 2 miles SE. of Melksham.—**7. Littleton,** ry. sta. See LITTLETON AND BADSEY.

Littleton, vil., E. co. Tipperary, 5 miles SE. of Thurles; pop. 123; P.O.

Littleton, High, par. and vil., Somerset, 8½ miles SW. of Bath; 1303 ac., pop. 812; P.O., T.O.; in vicinity of vil. is the seat of **High Littleton House.**

Littleton, North and Middle, par. with ry. sta. (**Littleton and Badsey**), G. W. R., Worcestershire, 4 miles NE. of Evesham; 1706 ac., pop. 373. The par. contains the hamlets of **L. Middle** and **L. North.**

Littleton, South, par. and vil. with ry. sta. (**Littleton and Badsey**), G. W. R., Worcestershire, 3 miles NE. of Evesham; 813 ac., pop. 320; P.O., T.O.

Littleton, West, par. and vil., Gloucestershire, 9 miles N. of Bath; 1013 ac., pop. 69.

Littleton Drew, or **St. Andrew Littleton,** par., Wilts, 8 miles NW. of Chippenham; 979 ac., pop. 143; P.O.

Littleton Pannell, vil., Wilts, 5 miles SW. of Devizes; P.O.

Littleton and Badsey, ry. sta., G. W. R. (for North and South Littleton), Worcestershire, 2½ miles E. of Evesham.

Littleton upon Severn, par., Gloucestershire, on river Severn, 3 miles W. of Thornbury; 938 ac., pop. 184; P.O.

Littletown, ham., 1¼ m. from Sherburn sta., Durham; P.O., T.O.

Littlewick Green, vil., Berks, in E. of co., 3 m. W. of Maidenhead; P.O., T.O.

Littlewood, pl., ½ m. S. of Frampton, W. Dorset.

Littlewood Park, shooting-lodge, Aberdeenshire, on river Don, 5 miles NW. of Alford.

Littleworth.—eccl. dist. and vil., Great Faringdon par., Berks—dist., pop. 350; the vil. is 2 miles NE. of Faringdon; P.O.—**2. Littleworth,** hamlet, Bucks, 2 miles SW. of Aylesbury.—**3. Littleworth,** hamlet, Bucks, 3 miles SW. of Leighton Buzzard.—**4. Littleworth,** ham., 1 mile SE. of Norton by Kempsey, W. Worcestershire.—**5. Littleworth,** hamlet, Gloucestershire, 4 miles S. of Stroud; P.O.—**6. Littleworth,** hamlet, 1 mile NW. of Minchinhampton, Gloucestershire. — **7. Littleworth,** ry. sta., G. N. R., Lincolnshire, 5¼ miles SW. of Spalding.—**8. Littleworth,** hamlet, Northamptonshire, 1 mile NW. of Towcester.—**9. Littleworth,** hamlet, in co. and 4 miles SE. of Oxford.—**10. Littleworth,** hamlet, in co. and bor. of Stafford; P.O.—**11. Littleworth,** hamlet, in co. and 2 m. W. of Warwick.—**12. Littleworth.** pl., 1 mile SE. of Goxhill, NE. Lincolnshire.—**13. Littleworth,** ham., in co. and 9 miles W. of Stafford.

Littleworth Drove, cut in Deeping Fen, Lincolnshire, in vicinity of Littleworth sta.

Littleworth End, ham., in co. and 3 miles SW. of Bedford.

Littlington. See LITLINGTON.

Litton.—par. and vil., ¾ miles SE. of Tideswell, Derbyshire; 1640 ac., pop. 860; P.O.—**2. Litton,** par. and vil., Somerset, 6 miles NE. of Wells; 1125 ac., pop. 154; P.O.—**3. Litton,** par., N. div. W. R. Yorkshire, 9 miles NE. of Settle; 3923 ac., pop. 50; P.O., T.O.

Litton Cheney, par. and vil., Dorset, in SW. of co.—par., 2028 ac., pop. 312; vil., 5 m. SE. of Bridport; P.O., T.O.

Litton Dale, valley, N. div. West-Riding Yorkshire; joins the valley of the Wharfe at Arncliffe.

Litton and Cascob, par., Radnorshire, on river Lugg, 3 miles NW. of Presteigne; 1190 ac., pop. 67.

Live House, seat, ¾ m. from Godstone sta., Surrey.

Liver, stream, Argyllshire; flows W. through Glen Liver to Loch Etive; is about 3½ miles long.

Livermere, Great, par. and vil., Suffolk, 5 miles NE. of Bury St. Edmunds; 1555 ac., pop. 211; P.O. Here is the seat of **L. Hall.**

Livermere, Little, par., Suffolk, 5½ miles NE. of Bury St. Edmunds; 1437 ac., pop. 140.

Liverpool, parl. and co. bor., city, seaport, and par., with ry. stas., L. & NW. R. (**Lime Street**), L. & Y. R. (**Exchange**), C. L. C. R. (**Central**, high level), Mersey Ry. (**Central,** low level), SW. Lancashire, on estuary of river Mersey, 31 m. W. of Manchester and 201 m. NW. of London by rail—par., 1858 ac., pop. 147,405; co. bor., 13,239 ac., pop. 684,958; parl. bor., 8133 ac., pop. 626,634; the parliamentary constituency contains 84,581 electors. Markets, *daily*. *Lyrpoole* and *Litherpoole* were ancient names of this celebrated seaport, the meaning of which is uncertain. It is very doubtful whether the town existed at the time of the Conquest. Camden (1551–1623) refers to it as being more famous for its beauty and populousness than for its antiquity. In 1172 the military operations in Ireland gave it great importance as a convenient point of embarkation for troops. The first charter was granted in 1173 by Henry II.; in 1207 the charter was confirmed by King John, and 20 years later the town was constituted a free borough by Henry III. During the reign of Elizabeth a quay and breakwater were erected, the latter to shelter ships in winter. In 1561 the merchants of the port had only 12 ships. The ship-money levied by Charles I. amounted to £25. At the time of the Civil War Liverpool was held by the Parliamentarians, and in 1644 was besieged and taken by Prince Rupert; but in a brief time it again fell into the hands of the Parliament. It is modern enterprise, however, that has created the distinction of the city. From the latter part of the 18th century its progress in mercantile and maritime affairs is without a parallel, and has raised it to the first rank of British seaports. Several lines of splendid steamships keep up regular communication with New York; others with Boston, Philadelphia, New Orleans, Halifax, the Canadian ports, and the East and West Indies. (For shipping statistics, see APPENDIX.) Extending along both shores of the Mersey are immense lines of docks with enormous warehouses; all the machinery in use is of the latest and most efficient type. On the Liverpool shore 60 docks and basins extend along the river for nearly 7 miles, and on the Cheshire shore, at Birkenhead, are 12 docks with a length of 2 miles; the water area of the docks on the Liverpool side being 409½ ac., with nearly 27 miles of quay space; on the Cheshire side the water area is 165 ac., with 9½ miles of quay space; total water area 574½ ac., quay space 36½ miles. The docks can receive the largest vessels, but owing to the great difference of the tides can be opened only for a short time at high water. Among the larger of the docks may be mentioned the Hornby (17 ac.), Alexandra Dock (over 44 ac. with its branches), Canada (38½ ac.), Huskisson, Langton (over 21 ac. with branches), Brocklebank, Sandon, Wellington, &c. There are also 16 graving docks, and in connection with the docks generally there is a double line of railway over 5 miles in length N. to S. In 1893 the electric overhead railway which traverses the docks and suburbs was opened. The famous landing stage of Liverpool is an immense structure, 2478 ft. long and 80 ft. broad, supported by floating pontoons, which rise and fall with the tide; several footbridges give access to it, and a floating bridge for vehicles 550 feet long. Vessels may proceed up the Mersey as far as the mouth of the Irwell, 35 miles above Liverpool; 5 great lines of railway now enter the city, and by the completion of the Mersey Tunnel, a formidable undertaking, begun in 1872, travelling facilities have been very materially increased. Inland water communication is kept up with Yorkshire and all parts of Lancashire, chiefly by the Leeds and Liverpool Canal. The city is justly celebrated for its fine buildings. The Town Hall (1754) is the oldest and the most interesting; but the finest building, from an architectural point of view, is St. George's Hall (1854), a superb edifice, which cost £250,000, has a magnificent organ, and accommodation for 2500 people. The Exchanges and the Free Library and Museum are likewise worthy of notice. Other public edifices include the Technical College, Walker Art Gallery, New Post Office, Sailors' Home, Royal Infirmary, Municipal Buildings, and Philharmonic Hall. Liverpool Cathedral, at present under construction, will be the largest ecclesiastical building in Great Britain; estimated cost, £240,000. Of the public parks the largest is Sefton Park (269 ac. with palm house and lake) the others being Princess Park, Wavertree Park, Newsham Park, Sheil Park, and Stanley Park. At the head of the educational institutions stands **L.** University (formerly Univ. College of Victoria University), opened by Lord Derby in 1882, received its charter Oct. 1903, and now ranks along with the older Universities; L. College and the Government School of Art and Nautical College are also educational

institutions; among middle-class schools are the Royal Institution School, Collegiate Institution, and Liverpool Institute High School. Cotton is the staple of the imports of Liverpool, which otherwise include grain, tobacco, leather, and goods from all parts of the world. The principal exports are cotton and linen mfrs., woollens, and iron and steel mfrs. An enormous trade has arisen through the importation of provisions and live stock from America and the colonies. The port, too, is the principal place in the kingdom for the departure of emigrants. Shipbuilding has fallen off greatly owing to the competition at the Clyde and in the north of England. The mfrs. of engines for marine navigation, however, have a world-wide renown. Sugar refining, iron and brass founding, ropemaking, brewing, chemical works, iron chain cable and anchor making form other leading industries. A large source of trade exists in the produce of neighbouring collieries. Water is conveyed from Lake Vyrnwy in Montgomeryshire by means of an aqueduct 77 miles long. To form the reservoir a dam was constructed across V. Valley, a village school, church, several farmhouses, and a highway being submerged; the top water area is 1121 ac. and the holding capacity 12,131,000 gallons. Bootle, Chorley, and neighbouring districts derive their water supply from the Liverpool source. Liverpool was created a diocese in 1880, at which time it was transformed into a city by royal charter. Liverpool returns 9 members to Parliament (9 divisions—viz., Kirkdale, Walton, Everton, West Derby, Scotland, Exchange, Abercromby, East Toxteth, and West Toxteth, 1 member for each division); its representation was increased from 3 to 9 members in 1885, when its parliamentary limits were extended so as to include the remainder of Toxteth Park par., additional parts of Walton on the Hill and West Derby pars., and part of Wavertree. Roscoe, historian (1753–1831), Mrs. Felicia Hemans, poetess (1793–1835), and the late Rt. Hon. W. E. Gladstone, statesman (1809–1893), were natives. See also BIRKENHEAD and BOOTLE.

Liverpool Street Station, London Terminus of G. E. R., ¼ mile NE. of St. Paul's.

Liversedge, urb. dist. and par. with ry. sta., L. & Y. R., E. div. W. R. Yorkshire, 6½ miles SE. of Bradford—urb. dist. and par., 2136 ac., pop. 13,980; P.O., T.O.; the mfrs. of cotton, woollen, and worsted goods are largely carried on. There are also chemical works and collieries. Here is a reservoir of the Bradford water supply.

Liverton.—par., North-Riding Yorkshire, 6½ miles E. of Guisborough, in Loftus urb. dist.; 2457 ac., pop. 766; P.O., called **Liverton Mines.**—**2. Liverton,** hamlet, Devon, 7 m. NW. of Newton Abbot; P.O.

Livesey, par., NE. Lancashire; 1774 ac., pop. 1739; the seat of **Livesey Hall** is 2 m. SW. of Blackburn.

Livesome Bridge, bridge across the river Mole, Surrey, 2½ m. N. of Dorking sta.

Livet Water, Banffshire; is formed by the confluence of the Suidhe and Kymah, and flows 8 miles NW. through Glen Livet to the Avon at Drumin 5 miles SE. of Ballindalloch.

Livingstone, par. and vil. with ry. sta., N. B. R., Linlithgowshire—par., 5368 ac., pop. 2764; vil., on river Almond, 1½ mile SE. of its ry. sta., which is 3 m. E. of Bathgate; P.O.; has oilworks; to the E. of the vil. stood an old peel-tower, which was garrisoned by Edward I.

Livishy House, seat, in Glen Moriston, Inverness-shire, 7 m. N. of Fort Augustus.

Lixnaw, vil. with ry. sta., G. S. & W. R., Kilcaragh and Kiltomy pars., 7 m. SW. of Listowel, N. co. Kerry; pop. 213; P.O., T.O.

Lixton, hamlet, Devon, 3½ m. NW. of Kingsbridge.

Liza, or Lizza, The, river, Cumberland; rises between Hay Stacks and Great Gable mountains, 7½ miles SW. of Keswick, flows 6 m. NW. through Ennerdale to Ennerdale Water.

Lizard, pl. and hill (alt., 481 ft.), 1 mile NE. of Shifnal, Shropshire. There are rifle ranges.

Lizard, The, peninsula, to the south of Helford river, in SW. of Cornwall, terminating, 12 miles S. of Helston, in **L. Point,** the most southerly promontory in England; alt., 186 ft. It is the *Promontorium Damnonium* of Ptolemy; the modern name is said to be a corruption of the Cornish *Liaskerd*, "a projecting headland." The coast scenery here is striking and romantic. On the cliff is the Lizard lighthouse, 230 ft. above high water and 61 ft. high. In October 1903 an electric flashlight replaced the two former fixed lights. The new light has half a million candle power, is visible for 40 or 50 miles, and is one of the most powerful lights in the world. Has wireless telegraph and Lloyds signal station.

Lizard Town, vil., Cornwall, in S. of co., 1 mile NE. of Lizard Head; is a seaside resort; P.O., T.O., called **The Lizard.**

Llaingoch, 1 mile from Holyhead, Anglesey; P.O.

Llanaber,* par., Merioneth, in W. of co., on river Maw, 8½ m. SE. of Harlech; 11,071 ac., pop. 702.

Llanaelhaiarn, par. and fishing vil., Carnarvonshire, in SW. of co.—6658 ac., pop. 1358; vil., 6 miles N. of Pwllheli; P.O., T.O.

Llanafan, or Llanavan y Trawsgoed, par. and vil., Cardiganshire, in N. of co., on river Ystwith, 9 miles SE. of Aberystwyth; 2610 ac., pop. 350; P.O.; has extensive lead mines.

Llanafanfawr, par., Brecknockshire, in N. of co., 6 miles NW. of Builth—par., 12,907 ac., pop. 457.

Llanafanfechan, or Llanfechan, par., Brecknockshire, in N. of co., on river Irvon, 5 miles WSW. of Builth; 2873 ac., pop. 129.

Llanaligo, coast par., Anglesey, in NE. of co., 6 miles NE. of Llanerchymedd; 681 ac., pop. 432; the church contains a monument to those who perished in the wreck of the *Royal Charter* in 1859.

Llanandras, Welsh name of PRESTEIGNE.

Llananncrch, hamlet, in co. and 6 miles NE. of Cardigan.

Llananno, par., Radnorshire, in N. of co., on river Ithon, 10 miles NW. of Rhayader; 5899 ac., pop. 244.

Llanarmon.—par., Carnarvonshire, in S. of co., 4 m. NE. of Pwllheli; 3932 ac., pop. 670.—**2. Llanarmon,** par. and vil., Denbighshire—par., 11,874 ac., pop. 1218; vil., on river Alen, 5 m. SE. of Ruthin; P.O., called **Llanarmon yn Yale.**

Llanarmon Dyffryn Ceiriog, par. and vil., Denbighshire, on river Ceirog, 9 miles NW. of Oswestry; 9295 ac., pop. 243; P.O., T.O.

Llanarmon Mynydd Mawr, par., Denbighshire, 6 miles N. of Llanfyllin; 2219 ac., pop. 112.

Llanarmon yn Yale, 5 miles SE. of Ruthin, Denbighshire; P.O. See LLANARMON.

Llanarth.—par., Monmouthshire, 5½ miles SE. of Abergavenny; par., 1978 ac., pop. 223; P.O.; contains the seat of **Llanarth Court.**—**2. Llanarth,** par. and vil., Cardiganshire, in SW. of co., 4 miles SW. of Aberayron; 15,013 ac., pop. 1650; P.O., T.O.

Llanarthney, par. and vil. with ry. sta., L. & NW. R., Carmarthenshire—par., 11,159 ac., pop. 2134; vil., on river Towy, 9 miles E. of Carmarthen; P.O.

Llanasa, or Llanasaph, par. and vil., Flintshire—par., 6376 ac., pop. 2912; vil., near mouth of Dee estuary, on Offa's Dyke, 7 miles E. of Rhyl; P.O., T.O.; coal, lead, and freestone are worked; **Llanasa Hill** (700 ft.) is crowned by a signal tower.

Llanavon, Cardiganshire, 9 miles SE. of Aberystwyth; P.O. See LLANAFAN.

Llanbabo, par., Anglesey, in N. of co., 3 miles NW. of Llanerchymedd; 1908 ac., pop. 140.

Llanbadarnfach. See LLANBADARN TREFEGLWYS.

Llanbadarnfawr.—eccl. par. and vil. with ry. sta. (**Llanbadarn**), Vale of Rheidol Ry., Cardiganshire, in N. of co.—eccl. par., pop. 2119; vil., on river Rheidol, 1 mile E. of Aberystwyth; P.O.—**2. Llanbadarnfawr,** par., Radnorshire, on river Ithon, 8½ miles NW. of New Radnor; 3871 ac., pop. 577.

Llanbadarn Fynydd, par. and vil., Radnorshire, in N. of co.—par., 10,335 ac., pop. 452; vil. on river Ithon, 10 miles NE. of Rhayader; P.O.

Llanbadarn Odwyn, par., Cardiganshire, on river Ayron, 4 miles NW. of Tregaron; 2617 ac., pop. 237.

Llanbadarn Trefeglwys, par. and vil., Cardiganshire, on river Airth, 3 miles ENE. of Aberayron; 6348 ac., pop. 687.

Llanbadarn y Croyddyn, Lower and **Upper,** 2 pars., Cardiganshire, 2 and 3 miles SE. of Aberystwyth—Lower L., 5053 ac., pop. 633; Upper L., 4224 ac., pop. 362.

Llanbadarn y Garreg, par., Radnorshire, in S. of co., on river Edw, 5 m. SE. of Builth; 1222 ac., pop. 30.

Llanbadock, par. and vil., Monmouthshire, on river Usk, 1 mile S. of Usk; 3460 ac., pop. 441.

Llanbadrig.—coast par., Anglesey, in N. of co., 4 miles NW. of Amlwch; 4629 ac., pop. 971.—**2. Llanbadrig,** par., Carnarvonshire. See LLANBEDROG.

* *Llan* is a Welsh word signifying "an enclosure," "a churchyard," "a church," and is used as a prefix.

Llanbeblig, par., in NW. of Carnarvonshire, on river Seiont; 2216 ac., pop. 9760; the parish church is ½ mile SE. of Carnarvon; slate quarrying is the principal industry.

Llanbedr.—par., Brecknockshire, in SE. of co., on river Grwny, 6 miles NW. of Abergavenny; 3814 ac., pop. 204.—**2. Llanbedr,** par. and vil. with ry. sta. (**Llanbedr and Pensarn**), Camb. R., Merioneth, in NW. of co.; par., 7535 ac., pop. 363; vil., on river Artro. miles S. of Harlech; P.O., T.O.; is the best fishing-station in Merioneth, except Talyllyn.—**3. Llanbedr,** ham., Monmouthshire, 5½ miles E. of Newport; the church is in ruins.—**4. Llanbedr.** See also LAMPETER.

Llanbedr Dyffryn Clwyd, par. and vil., Denbighshire, on river Clwyd, 2 miles NE. of Ruthin; 3102 ac., pop. 285; P.O.; close to the vil. is the seat of **Llanbedr Hall.**

Llanbedrgôch, coast par., on Red Wharf Bay, Anglesey, in E. of co., 6½ miles NW. of Beaumaris; 1418 ac., pop. 285; P.O.; there is a small port on Red Wharf Bay.

Llanbedr Painscastle, par. and vil., Radnorshire, in S. of co., on river Bachwy, 6½ miles NW. of Hay; 3800 ac., pop. 171.

Llanbedr y Cennin, par. and vil., in NE. of Carnarvonshire, on river Conway, 4 miles S. of Conway—par., 1326 ac., pop. 261; vil., pop. 383.

Llanbedrog, or **Llanbadrig,** par. and vil., Carnarvonshire, in SW. of co., 4 miles SW. of Pwllheli; 2309 ac., pop. 582; P.O., T.O.

Llanberis, small town and par. with ry. stas., L. & NW. R. and Snowdon Mountain Line, Carnarvonshire, in N. of co., at the upper end of Llyn Padarn, 9 miles SE. of Carnarvon; 10,468 ac., pop. 3015; P.O., T.O.; the staple industry is slate-quarrying. The town is a centre for mountain excursions, and especially for the ascent of Snowdon. Near it is the ruin of Dolbadarn Castle, which was defended by Dafydd, brother of the great Llewelyn, against the Earl of Pembroke. Two miles SE., above Llyn Peris and at the foot of L. Pass, is the vil. of **Old Llanberis. Llanberis Pass,** between the N. ridge of Snowdon and the S. side of Glyder Fawr, is one of the finest mountain defiles in the kingdom; highest point, 1169 ft.; is traversed by a well-formed carriage road.

Llanbethery, hamlet, Glamorgan, in SE. of co., 3 miles SE. of Cowbridge.

Llanbeulan, par., Anglesey, 6 miles W. of Llangefni; 3045 ac., pop. 183.

Llanbister, par. and vil. with ry. sta. (**Llanbister Road**), L. & NW. R., Radnorshire, in N. of co.—par., 14,530 ac., pop. 704; vil., 4½ miles NW. of sta., which is 9½ m. SW. of Knighton P.O. Here are springs strongly impregnated with sulphur.

Llanblaenynis, hamlet, Carmarthenshire, 3 miles W. of Llandilo.

Llanblethian, par., Glamorgan, in SE. of co., on river Tawe, 1 mile SW. of Cowbridge; 3263 ac., pop. 683; contains the seat of **Llanblethian House** and the ruins of **Llanblethian Castle.**

Llanboldy, par. and vil., Carmarthenshire, in W. of co.—par., 10,691 ac., pop. 1447; vil., 9 miles NE. of Narberth; P.O., T.O.; the par. is traversed by the Julian Way, and has a Druidical circle (60 ft. in diameter), a cromlech, and a barrow.

Llanborth, seat, in SW. of Cardiganshire, near Penbryn.

Llanbradach, pl. and ry. sta., G. W. and Rhymney Jt. Ry., 9¼ miles N. of Cardiff.

Llanbrynmair, par. and vil. with ry. sta., Camb. Ry., Montgomeryshire, in W. of co.; par., 23,127 ac., pop. 1151; vil., 10½ m. E. of Machynlleth; P.O., T.O.; has lead mines; in vicinity of vil. is **Llanbrynmair House,** seat.

Llancadwaladr, par. and vil., Denbighshire, on river Ceiriog, 7 miles NW. of Oswestry; 1792 ac., pop. 142.

Llancadwgan, seat, Brecknockshire, 7 miles SW. of Builth Road sta.

Llancaiach, ry. sta., G. W. R., on E. border of Glamorgan, closely adjoining Nelson; is in the midst of extensive coal fields.

Llancarfan, par. and vil., Glamorgan, in SE. of co.—par., 4724 ac., pop. 433; vil., 4½ m. SE. of Cowbridge; P.O.; the par. forms part of the Vale of Glamorgan; limestone abounds, and there is a mineral spring.

Llancayo House, seat, on river Usk, Monmouthshire, 1½ mile NW. of Usk; adjacent is **Llancayo Hill.**

Llancillo, par. and vil., Herefordshire, in SW. of co., on river Monnow, 2½ miles SW. of Pontrilas ry. sta.; 1086 ac., pop. 66; contains the seat of **Llancillo Hall.**

Llancloudy, pl., 2 m. W. of Llangarren, S. Herefordshire.

Llancwnlle, or CARON UWCH CLAWDD: which see.

Llancynfelin, par., Cardiganshire, in N. of co., on river Dyfi, 7 miles NE. of Aberystwyth; 5112 ac., pop. 647; has coal, lead, and iron mines, and limestone and marble quarries.

Llandaff, one of the village cities of Wales and par. with ry. sta., Taff Vale Ry., in SE. of Glamorgan, on river Taff—par., 2743 ac., pop. 5777; town, 2 miles NW. of Cardiff; P.O., T.O. Market day, *Monday.* The town is beautifully situated on a tableland S. of the river Taff, and is a very ancient place, and the centre of a bishop's see. The principal object of interest is the cathedral of SS. Dubricius and Teilo, which is said to date from the 6th century; the present building was founded by Bishop Urban in 1120. Many fine residences are in the vicinity, including **Llandaff House;** P.O. at **L. Yard,** 1 m. distant.

Llandainfach, vil., Cardiganshire, 7½ m. N. of Lampeter.

Llandanwg, coast par., Merioneth, in NW. of co., at mouth of river Artro, 2 m. S. of Harlech; 3627 ac., pop. 931.

Llandarog, in co. and 6 miles SE. of Carmarthen. See LLANDDAROG.

Llandawke, par., Carmarthenshire, in SW. of co., near mouth of r. Taff, 4½ m. S. of St. Clears; 610 ac., pop. 30.

Llanddaniel Fab, par., Anglesey, in SE. of co., 7 miles SW. of Beaumaris; 1725 ac., pop. 451; P.O., called **Llanddaniel.**

Llanddarog, par., Carmarthenshire, on river Gwendraeth, 6 miles SE. of Carmarthen; 4551 ac., pop. 1104; P.O.

Llanddausaint.—par., Carmarthenshire, 6 miles SE. of Llandovery; 15,230 ac., pop. 490; P.O., T.O., called **Llanddeusant.**—**2. Llanddausaint,** par. and vil., Anglesey. See LLANDDEUSANT.

Llanddeiniolen, par. and vil., Carnarvonshire, in NW. of co.—par., 9409 ac., pop. 6143; vil., 4 miles NE. of Carnarvon; P.O.; slate quarrying is carried on; stone circle and vestiges of several ancient British fortifications are in the par.

Llanddeinol, coast par., Cardiganshire, in N. of co., 6 m. SE. of Aberystwyth; 2022 ac., pop. 198.

Llandderfel, par. and vil. with ry. sta. (**Llanderfel**), G. W. R., Merioneth, in NE. of co.—par., 8305 ac., pop. 912; vil., on river Dee, 5 miles NE. of Bala; P.O., T.O.

Llanddetty, par., Brecknockshire, 8 miles SE. of Brecon; 10,926 ac., pop. 458.

Llanddeusant, par. and vil., Anglesey, in NW. of co., 5½ miles NW. of Llanerchymedd sta.; 2058 ac., pop. 443; P.O., T.O.

Llanddew, par., Brecknockshire, 1½ mile N. of Brecon; 2691 ac., pop. 183.

Llanddewi (**St. Dewi**), eccl. dist. and vil., Llangerniew par., Denbighshire — dist., pop. 434; vil., 5 m. NE. of Llanrwst; P.O.—**2. Llanddewi,** par., Gower Peninsula, Glamorgan; 2010 ac., pop. 130.

Llanddewi Aberarth, Lower and **Upper,** pars. and vil., Cardiganshire, in W. of co., 2 m. NE. of Aberayron—**L. A., Lower,** contains part of Aberayron, 206 ac., pop. 767; **L. A., Upper,** 3925 ac., pop. 516.

Llanddewi Abergwessin, par., Brecknockshire, in NW. of co., 14 miles NW. of Builth; 10,537 ac., pop. 69.

Llanddewi Brefi, par. and vil., Cardiganshire, in SE. of co.—par., 36,252 ac., pop. 2547; vil., 3 miles SW. of Tregaron; P.O., T.O.

Llanddewi Rytherch. See LLANTHEWY RYTHERCH.

Llanddewi Velvrey, par. and vil., Pembrokeshire, in E. of co., 2½ miles NE. of Narberth; 4028 ac., pop. 510.

Llanddewi Ystradenny, par. and vil., Radnorshire, in N. of co., 12 miles SW. of Knighton; 7905 ac., pop. 391; P.O., called **Llandewy.**

Llanddewifach, par., Radnorshire, in S. of co., on river Bachwy, 5½ miles NW. of Hay; 2167 ac., pop. 70.

Llanddewi'r Cwm, par., Brecknockshire, in N. of co., 2 miles S. of Builth; 3054 ac., pop. 426.

Llanddewivach, Monmouth. See LLANTHEWY VACH.

Llanddoget, par. and vil., Denbighshire, 2 miles NE. of Llanrwst; 911 ac., pop. 247; P.O.; contains the seat of **Llanddoget Park.**

Llanddona, coast par. and fishing vil., Anglesey, in E. of co., 3 miles NW. of Beaumaris; 1848 ac., pop. 481; P.O.

Llanddulas, coast par. and vil. with ry. sta. (**Llandulas**), L. & NW. R., Denbighshire, in NW. of co., 2½ m. NW. of Abergele; 646 ac., pop. 707; here Richard II. was betrayed by Percy to Bolingbroke; P.O., T.O., at **L. Quarries,** 1 m. distant.

Llanddwyn, island, off S. coast of Anglesey, in Carnarvon Bay, joined to the mainland by a narrow neck, 6 m. W.

of Carnarvon; was formerly a par.; on E. side of island is **L. Bay**; on **Llanddwyn Point**, at the mouth of Malldraeth Bay, is a fixed light (Carnarvon Bay) 50 ft. above high water and seen 5 miles.

Llanddwywe is y graig, coast par., Merioneth, in W. of co., at mouth of river Ysgethin, 4½ m. NW. of Barmouth; 5151 ac., pop. 248.

Llanddwywe uwch y graig, par., Merioneth, 5 m. NW. of Dolgelly; 4367 ac., pop. 104.

Llanddyfnan, par. and vil., Anglesey, 6½ miles NW. of Beaumaris; 3585 ac., pop. 618; in vicinity of vil. is the seat of **Llanddyfnan Place.**

Llandebie, par. and vil. with ry. sta., G. W. R., in SE. of Carmarthenshire—par., 10,811 ac., pop. 6393; vil., on river Marlais, 5 miles S. of Llandilo; P.O., T.O.; coal and ironstone are worked.

Llandeewyn, par. and vil., Merioneth, in NW. of co., 4 m. NE. of Harlech; 6528 ac., pop. 295.

Llandef——. See also LLANDEV——.

Llandefailogfach, par., in co. and 2½ m. NW. of Brecknock, on river Honddu; 2128 ac., pop. 169; contains the seat of **Llandefailog House.**

Llandefailog Tregraig, par., Brecknockshire, in E. of co., on river Llynvi, 5 miles NE. of Brecknock; 565 ac., pop. 24; P.O., called **Llandefailog.**

Llandefailey, par. and vil., Brecknockshire, in E. of co., 6 miles NE. of Brecknock; 7719 ac., pop. 446.

Llandefeilog, par. and vil., Carmarthenshire, in S. of co. between rivers Gwendraeth and Towy, 5½ miles S. of Carmarthen; 8622 ac., pop. 1049; P.O.

Llandegai, par. and vil., Carnarvonshire, in N. of co.—par., 14,725 ac., pop. 2875; vil., on r. Ogwen, 1½ m. SE. of Bangor.

Llandegfan, par. and vil., Anglesey, 2 m. SW. of Beaumaris; 2246 ac., pop. 1081; P.O. Here is a ferry across the Menai Straits. A training ship is moored off the coast.

Llandegla, par. and vil., Denbighshire—par., 3475 ac., pop. 293; vil., on river Alen, 7 miles SE. of Ruthin; P.O.

Llandegley, par., Radnorshire, 5 miles NW. of New Radnor; 5240 ac., pop. 292; has sulphureous springs.

Llandegveth, par. and vil., Monmouthshire, 3½ miles N. of Caerleon; 779 ac., pop. 79.

Llandegwning, par., Carnarvonshire, in SW. of co., 7½ miles SW. of Pwllheli; 1402 ac., pop. 123.

Llandeilo Graban, par., Radnorshire, in S. of co., on river Wye, 5 miles SE. of Builth; 3147 ac., pop. 196.

Llandeiniolen, in co. and 4 miles NE. of Carnarvon. See LLANDDEINIOLEN.

Llandeloy, par. and vil., Pembrokeshire, in NW. of co., 8 miles NE. of St. David's; 1908 ac., pop. 209; P.O.

Llandenny, par. and vil. with ry. sta., G. W. R., Monmouthshire—par., 2302 ac., pop. 322; vil., on Olway stream, 3½ miles NE. of Usk; P.O.

Llanderfel, ry. sta., G. W. R. (alt., 550 ft.), 3½ m. NE. of Bala, Merioneth. See LLANDDERFEL.

Llandeusant. See LLANDDAUSAINT.

Llandev——. See also LLANDEF——.

Llandevand, hamlet, Monmouthshire, in S. of co., 4 m. E. of Caerleon.

Llandevenny, par., Monmouthshire, in S. of co., 6½ miles SE. of Newport; 237 ac., pop. 42.

Llandewi Brefi, in SE. of Cardiganshire, 3 miles SW. of Tregaron. See LLANDDEWI BREFI.

Llandewi Rydderch, Monmouthshire, in N. of co., 3 m. SE. of Abergavenny. See LLANTHEWI RYTHERCH.

Llandewy. See also LLANDDEWI.

Llandilo.—market town, urb. dist., and par. (Llandilo Urban), with ry. sta., G. W. R. and L. & NW. R., in E. of Carmarthenshire, on river Towy, 15 miles NE. of Carmarthen; par. and urb. dist., 302 ac., pop. 1934; P.O., T.O. Market day, *Saturday.* Llandilo occupies a picturesque situation on the precipitous side of a hill rising from the N. bank of the river. The principal trade of the town is in corn and flour; there are woollen cloth mills, timber and saw mills, and tanneries. In the vicinity is a farm connected with the industrial schools of the London County Council. A fine bridge stretches across the Towy; it was built in 1848, at a cost of £22,000. A battle was fought in the neighbourhood between Edward I. and Llewelyn (1282). **Llandilo, Urban** and **Rural**, two pars., Carmarthenshire—L. Urban, see above; L. Rural, 26,689 ac., pop. 4577.—**2. Llandilo**, par., Pembrokeshire, in E. of co., on river Cleddau, 8 m. N. of Narberth; 1171 ac., pop. 95.

Llandilo Abercowin, par., Carmarthenshire, in SW. of co., at influx of Cywyn to river Taff, 8 miles SW. of Carmarthen; 821 ac., pop. 46.

Llandilo Bridge, ry. sta., L. & NW. R., Carmarthenshire, ¼ mile SW. of Llandilo sta.

Llandilo Talybont, par., Glamorgan, in NW. of co., on r. Loughor, 6 m. NE. of Llanelly; 7557 ac., pop. 5994.

Llandilo'rfan, par., Brecknockshire, in W. of co., 11 miles NW. of Brecknock; 10,765 ac., pop. 300; contains the seat of **Llandilo Hall.**

Llandinabo, par., Herefordshire, in S. of co., 6 miles NW. of Ross; 500 ac., pop. 56.

Llandinam, par. and vil. with ry. sta., Cam. R., Montgomeryshire, in S. of co.—par., 18,565 ac., pop. 1209; vil., on river Severn, 5½ miles NE. of Llanidloes; P.O. **L. Hall** is a seat.

Llandingat Within, par., Carmarthenshire, in NE. of co., on rivers Bran and Towy; 1264 ac., pop. 1809; contains the mun. bor. of Llandovery. **Llandingat Without**, par., 7055 ac., pop. 379.

Llandinorwig, or **Llandinorwic**, eccl. dist., Llanddeiniolen par., Carnarvonshire; pop. 3922.

Llandisilio Gogo, Cardiganshire. See LLANDYSILIO GOGO.

Llandissilio. See LLANDYSILIO, EAST AND WEST.

Llandogo, par. and vil., on river Wye, in co. and 7 miles SE. of Monmouth; 1821 ac., pop. 487; P.O., T.O.

Llandough, par., Glamorgan, in SE. of co., on river Ely near its influx to river Taff; contains part of the town of Penarth; 712 ac., pop. 1304; P.O.

Llandovery, mun. bor. and market town with ry. sta., G. W. and L. & NW. Jt. R., Llandingat Within par., Carmarthenshire, at confluence of the rivers Bran and Gwydderig, 11¼ miles NE. of Llandilo and 27 NE. of Carmarthen; 1264 ac., pop. 1809; P.O., T.O. Market day, *Saturday.* Llandovery derives its name from a corruption of *Llan-ym-Ddyfri*, "the church among the waters;" is an ancient place, and at the conquest of Wales had a castle, a few remains of which still exist. The town received its charter from Richard III. in 1484. The churches of Llandingat and Llanfair-ar-y-Bryn are here. A Welsh collegiate institution was founded at Llandovery in 1847. The trade of the town is almost exclusively in mining. In addition to the weekly market there is a great market on the second Saturday of each month; several fairs for cattle and horses are held annually. Near the town is a farm in connection with the industrial schools of the London County Council.

Llandow, par., Glamorgan, in S. of co., 3½ miles SW. of Cowbridge; 1119 ac., pop. 111. **L. House** is a seat.

Llandowror, par. and vil., Carmarthenshire, in SW. of co., near river Taff, 3 miles SW. of St. Clears ry. sta.; 1768 ac., pop. 254; P.O.

Llandrillo, par. and vil. with ry. sta., G. W. R. (alt., 500 ft.), Merioneth, in NE. of co.—par., 15,883 ac., pop. 648; vil., in vale near river Dee, 5 miles SW. of Corwen; P.O., T.O.; a stone circle, cromlech, and other ancient British antiquities are in the neighbourhood. Excellent fishing may be had in the neighbourhood.

Llandrillo yn Rhôs, par. and vil., Denbighshire, and par., partly also in Carnarvonshire—par. (containing the greater part of Colwyn), 4276 ac., pop. 7158; P.O., T.O.; the vil. is 1 mile W. of Colwyn Bay sta. and 4 miles NE. of Conway, and is a new seaside resort. About ¼ m. along the cliff is the ancient chapel of St. Trillo, and Roman antiquities have been found.

Llandrindod, Rural and **Urban**, 2 pars., Radnorshire, adjacent to Llandrindod Wells—L. Urb., see below; L. Rural, 2321 ac., pop. 191.

Llandrindod Wells, urb. dist. and par. (**Llandrindod Urban**) with ry. sta., L. & NW. R., Radnorshire, 6¼ miles NE. of Builth Road sta. and 31¾ miles SW. of Crawen Arms and Stokesay ry. sta.—urb. dist., 1510 ac., pop. 1827; par., 418 ac., pop. 315; P.O., T.O.; is a pleasant inland watering place and has 3 mineral springs—a chalybeate, a saline, and a sulphureous—much resorted to by invalids; near the springs grounds have been laid out; they contain a small lake for boating.

Llandrinio, par., Montgomeryshire, in NE. of co., on Offa's Dyke, Montgomery Canal, and river Severn, 9 miles S. of Oswestry; 3892 ac., pop. 666; P.O., T.O.; contains the seat of **Llandrinio Hall.**

Llandrygarn, par., Anglesey, 6 miles NW. of Llangefni; 2508 ac., pop. 295.

Llandudno, coast town, urb. dist., and par., with ry. sta., L. & NW. R., at NE. extremity of Carnarvonshire, 3½ miles NE. of Conway and 47¾ NW. of Chester by rail—

par., 1897 ac., pop. 7282; urb. dist., 2839 ac., pop. 9279; P.O., T.O. Llandudno has sprung up since 1860, and owes its great prosperity as a watering-place to its situation on the level neck of a promontory between Great Ormes and Little Ormes headlands and between Ormes Bay and Conway Bay. It is a well-built and spacious town; has a fine parade, a handsome promenade pier (1250 ft.), and affords excellent sea-bathing. There are two hydropathic establishments; the golf course is about ½ mile from the sta. Numerous antiquities are in the neighbourhood.

Llandudno Junction, ry. sta., L. & NW. R., on border of Denbigh and Carnarvon, 1 mile E. of Conway; P.O.

Llandudwen, par., Carnarvonshire, in SW. of co., 7 miles NW. of Pwllheli; 1389 ac., pop. 45.

Llandulas.—ry. sta., L. & NW. R., 2½ miles NW. of Abergele, Denbighshire. See LLANDDULAS.—**2. Llandulas,** par., Brecknockshire, in W. of co., on river Dulas, 9 miles NE. of Llandovery; 3493 ac., pop. 88.

Llandwrog, par. and vil., on Carnarvon Bay, in co. and 5 miles SW. of Carnarvon; 8845 ac., pop. 4247; P.O., and P.O. at **Upper Llandwrog.**

Llandy——. See also LLANDI——.

Llandyfeisant, par., Carmarthenshire, in E. of co., on river Towy, ½ mile W. of Llandilo; 970 ac., pop. 142.

Llandyfodwg, par., Glamorgan, on branch of r. Ogmore, 6 miles NE. of Bridgend; contains part of Ogmore and Garw urb. dist.; 6350 ac., pop. 6563.

Llandyfriog, par., Cardiganshire, in SW. of co., on river Teifi, 1 mile E. of Newcastle Emlyn; 2891 ac., pop. 748.

Llandyfrydog, par., Anglesey, in N. of co., on river Dulas, 1½ m. NE. of Llanerchymedd; 3945 ac., pop. 470.

Llandygwydd, par., on river Teifi, in co. and 4 miles SE. of Cardigan; 5643 ac., pop. 799.

Llandyrnog, Rural and **Urban,** pars. and vil., in co. and 3½ miles SE. of Denbigh—L. Rural, 3357 ac., pop. 560; L. Urban has an area of 14 acres; P.O., T.O.

Llandysilio.—par. and vil., Anglesey, in SE. of co., 4 m. SW. of Beaumaris; 825 ac., pop. 1700.—**2. Llandysilio,** par. and vil., Montgomeryshire, in NE. of co., on Offa's Dyke and river Vyrnwy, 6 m. SW. of Oswestry; 3277 ac., pop. 540.—**3. Llandysilio,** Denbighshire. See LLANTYSILIO.

Llandysilio, East, par., Carmarthenshire, 2 miles N. of Llandysilio; 4768 ac., pop. 519.

Llandysilio Gogo, coast par., Cardiganshire, in SW. of co., 7 miles SW. of Aberayron; 10,209 ac., pop. 1064.

Llandysilio, West, par. and ham., Pembrokeshire, on r. Cleddy, 2 m. N. of Clynderwen; 1737 ac., pop. 371; P.O., called **Llandissilio.**

Llandyssil.—par. and vil. with ry. sta., G. W. R., Cardiganshire, in SW. of co., on river Teifi, 7 miles E. of Newcastle in Emlyn; 17,566 ac., pop. 2801; P.O., T.O.—**2. Llandyssil,** par. and vil., in co. and 2 miles SW. of Montgomery; 4187 ac., pop. 606; P.O.

Llandyvodwg. See LLANDYFODWG.

Llanedeyrn, par., Glamorgan, in E. of co., on river Rumney, 5 miles NE. of Cardiff; 2753 ac., pop. 291.

Llanedwen, par., Anglesey, on Menai Strait, 7 miles SW. of Beaumaris; 1668 ac., pop. 264; P.O.

Llanedy, par., Carmarthenshire, in S. of co., on river Llwchwr, 8 m. NE. of Llanelly; 5678 ac., pop. 2889.

Llanefydd, in co. and 5 miles NW. of Denbigh. See LLANNEFYDD.

Llanegryn, par. and vil., Merioneth, in SW. of co.—par., 6559 ac., pop. 582; vil., on river Dysynny, 12 miles SW. of Dolgelly; P.O., T.O.

Llanegwad, par. and vil., Carmarthenshire—par., 12,454 ac., pop. 1372; vil., on river Towy, 7 miles NE. of Carmarthen; P.O.

Llaneilian, coast par. and vil., Anglesey, in N. of co., 2 miles E. of Amlwch; 2041 ac., pop. 795; the well of Elian, formerly much visited by pilgrims, is now nearly dried up.

Llaneiear, Cardigan. See LLANILAR.

Llaneleu, par. and vil., Monmouthshire, on river Usk and Brecon Canal, 2 miles S. of Abergavenny; 2527 ac., pop. 277.

Llanelian, coast par., Denbighshire, 5½ miles SE. of Conway, with a holy well; 3487 ac., pop. 388; P.O.

Llanelidan, par., Denbighshire, 1 mile SE. of Nantclwyd sta.; 5223 ac., pop. 670; P.O.

Llanelieu, par., Brecknockshire, in E. of co., 2 miles E. of Talgarth; 5614 ac., pop. 53.

Llanelltyd, par. and vil., Merioneth—par., 8001 ac., pop. 424; vil., on river Maw, 1½ m. NW. of Dolgelly; P.O.

Llanelly.—parl. bor., seaport, urb. dist., market town, and par. (Llanelly Urban), with ry. sta., G. W. R., Carmarthenshire, on river Lliedi and on Burry Inlet, 11 m. NW. of Swansea; par. and bor., 2112 ac., pop. 25,617. Market days, *Thursday* and *Saturday*. This town has gained great commercial importance through the rich mineral resources of the neighbourhood, and also through its convenience for maritime traffic. There are three excellent docks for the accommodation of shipping—the Llanelly or New Dock, the Copper Works Dock, and the Carmarthenshire Dock. (For shipping statistics, see APPENDIX.) The local industries are chiefly connected with the working of copper, silver, lead, iron, and tin; while there are also potteries, chemical works, brick and tile works, saw mills, flour mills, maltings, and breweries. The port is a convenient outlet for the produce of the South Wales coal fields. At S. end of breakwater is a fixed light visible 7 miles. Llanelly forms one of the Carmarthen District of Parliamentary Boroughs (Carmarthen and Llanelly), which returns 1 member. **Llanelly Rural,** par., adjoining above; 15,580 ac., pop. 8954.—**2. Llanelly,** par., Brecknockshire, in SE. of co., on rivers Clydach and Usk, partly in Brynmawr, and 3 m. SE. of Crickhowell; contains the Clydach Iron Mines.

Llanelwedd, par., on S. border of Radnorshire, on river Wye, 1 mile NE. vicinity of Builth; 1992 ac., pop. 432; contains the seat of **Llanelwedd Hall.**

Llanenddwyn, coast par., Merioneth, in NW. of co., 5 m. NW. of Barmouth; 8348 ac., pop. 871.

Llanengan, par. and vil., Carnarvonshire, in SW. of co., at SE. extremity of Lleyn Peninsula, 7 miles SW. of Pwllheli; 4049 ac., pop. 941; P.O.; the coast here is very dangerous, and was the scene of the wreck of the *Transit* in 1839; the par. contains 3 ancient camps and some other antiquities.

Llanenghenedl. See LLANYNGHENEDL.

Llanerch. See LLANNERCH.

Llanerchaeron, par., Cardiganshire, on river Ayron, 2 m. SE. of Aberayron; 1242 ac., pop. 166; contains the seat of **Llanerchayron House.**

Llanerchydol Hall, seat, near Welshpool, Montgomery.

Llanerchymedd, small town and par., with ry. sta., L. & NW. R., Anglesey, 6½ m. S. of Amlwch—par., 1281 ac., pop. 844; P.O., T.O. The town is chiefly noted for its fairs for cattle and horses; snuff is manufactured.

Llanerfyl, par. and vil., Montgomeryshire—par., 15,175 ac., pop. 614; vil., on r. Banw, 5 m. NW. of Llanfair; P.O.

Llaneugrad, par. and vil., Anglesey, in NE. of co., 5 m. E. of Llanerchymedd; 2826 ac., pop. 288.

Llanfabon, par., Glamorgan, on rivers Taff and Rumney; contains part of Caerphilly urb. dist.; 4184 ac., pop. 4035.

Llanfachreth.—par. and vil., Anglesey, in W. of co.—par., 1563 ac., pop. 363; vil., 7 miles SW. of Llanerchymedd; P.O., T.O.—**2. Llanfachreth,** par. and vil., Merioneth, on river Mawddach—par., 17,766 ac., pop. 769; vil., 3 m. NE. of Dolgelly; P.O.

Llanfaelog, par. and vil., Anglesey, in W. of co., 3 miles NW. of Aberffraw; 2244 ac., pop. 833; P.O., T.O.

Llanfaelrhys, par. and vil., Carnarvonshire, in SW. of co., 12 m. SW. of Pwllheli; 3211 ac., pop. 499. See RHIW.

Llanfaenor, ham., in co. and 6½ m. NW. of Monmouth.

Llanfaes, par., Anglesey, in E. of co., partly in bor. of Beaumaris; 1638 ac., pop. 214. Here a battle was fought between Egbert and the Welsh (819).

Llanfaethlu, par., Anglesey, in NW. of co., 5 m. NE. of Holyhead; 2471 ac., pop. 331; P.O., T.O.

Llanfaglan, or **Llanfagladen,** par. and vil., Carnarvonshire, in NW. of co., 2 m. SW. of Carnarvon; 1107 ac., pop. 184.

Llanfaino, Hereford. See LLANVEYNOE.

Llanfair.—ry. sta., L. & NW. R., Anglesey, 1 m. W. of the Britannia bridge. See LLANFAIRPWLLGWYNGYLL.—**2. Llanfair,** Cardiganshire, in S. of co., 3 m. NE. of Lampeter; P.O. See LLANFAIR CLYDOGAU.—**3. Llanfair,** Merioneth. See LLANFAIR JUXTA HARLECH.—**4. Llanfair,** Montgomery. See LLANFAIR-CAEREINION.—**5. Llanfair,** par., Glamorganshire, 7½ m. SE. of Bridgend; 1513 ac., pop. 180.

Llanfair Caereinion, market town and par. with ry. sta., Cam. R., Montgomeryshire, in E. of co., on river Einion, 8 miles W. of Welshpool; 16,685 ac., pop. 1839; P.O., T.O.; has mfrs. of flannel. Llanfair, owing to the neighbouring rivers, is a favourite resort of anglers.

Llanfair Clydogau, par., Cardiganshire, in S. of co., on river Teifi, 3 miles NE. of Lampeter; 4487 ac., pop. 441; P.O., called **Llanfair;** there are lead mines, and also several cairns and ancient camps.

Llanfair Dyffryn Clwyd, Rural and **Urban,** pars. and vil., Denbighshire—par., Urban (partly in bor. of Ruthin), 112 ac., pop. 12; Rural, 7368 ac., pop. 897; vil., 2 miles SE. of Ruthin; P.O.

Llanfair Mathafarn Eithaf, par. and vil., Anglesey, in NE. of co., 7 m. NW. of Beaumaris; 1963 ac., pop. 703.

Llanfair Nant Gwyn, par., Pembrokeshire, on river Nevern, 6 miles S. of Cardigan; 1694 ac., pop. 165.

Llanfair Nant y Gof, par., Pembrokeshire, in N. of co., 3 miles S. of Fishguard; 2620 ac., pop. 166.

Llanfair Orllwyn, par., Cardiganshire, in SW. of co., on river Teifi, 4 miles NE. of Newcastle Emlyn; 1756 ac., pop. 440.

Llanfair Treflygen, or **Llanfair Tref Helygen,** par., Cardiganshire, in SW. of co., 5 miles NE. of Newcastle Emlyn; 650 ac., pop. 67.

Llanfairary bryn, par., Carmarthenshire, in NE. of co., on rivers Bran and Towy, on N. side of Llandovery; 2291 ac., pop. 997; has lead mines.

Llanfairfechan, small town, urb. dist., and par., with ry. sta., L. & NW. R., Carnarvonshire, 7¾ miles SW. of Conway; urb. dist. and par., 4447 ac., pop. 2769; P.O., T.O.; is a pleasant watering-place at the foot of Penmaenmawr Mountain, occupies a wooded and well-sheltered situation, and commands a charming seaward view.

Llanfair in Bualit. See BUILTH.

Llanfair is Gaer, par., Carnarvonshire, in N. of co., on Menai Strait, 2 m. NE. of Carnarvon, where Agricola crossed to Anglesey; 1492 ac., pop. 1775; contains the seat of **Plas Llanfair.**

Llanfair (juxta Harlech), coast par., Merioneth, in NW. of co., 1½ m. S. of Harlech; P.O., called **Llanfair;** 5179 ac., pop. 386.

Llanfair y Cwmmwd, par., Anglesey, in S. of co., on river Brain, 1 mile NE. of Newborough; 169 ac., pop. 19.

Llanfair yn Neubwll, par., Anglesey, in W. of co., 5 miles SE. of Holyhead; 1046 ac., pop. 288.

Llanfairpwllgwyngyll, small market town and par. with ry. sta. (**Llanfair**), L. & NW. R., Anglesey, in E. of co., 1 mile W. of the Britannia bridge; 844 ac., pop. 958; P.O., T.O. Market day, *Saturday.* Building stone is quarried and shipped; ¾ m. E. is the Anglesey Column, 90 ft. high, and standing on a rocky knoll 250 ft. above sea-level; it was erected in 1816 in memory of the Marquis of Anglesey, second in command at Waterloo, whose statue was placed on the top in 1860.

Llanfairtalhaiarn, par. and vil., Denbighshire, in NW. of co.—par., 11,240 ac., pop. 954; vil., on river Elwy, 8½ miles NW. of Denbigh; P.O., T.O.

Llanfairynghornwy, par., Anglesey, in NW. of co., 7 miles NE. of Holyhead; 2278 ac., pop. 252; P.O.

Llanfalteg, East, par. and vil. with ry. sta., G. W. R., Carmarthenshire—par., 1381 ac., pop. 315; vil., on river Taff, 3½ miles NW. of Whitland; P.O.—**2. Llanfalteg, West,** par., Pembrokeshire, 4 miles NE. of Narberth; 489 ac., pop. 41.

Llanfaredd, par., Radnorshire, 2 miles SE. of Builth ry. sta.; 2251 ac., pop. 134.

Llanfarian, pl., 3 m. from Aberystwyth, Cardiganshire; P.O.

Llanfawr, Merioneth. See LLANFOR.

Llanfechain.—par. and vil. with ry. sta., Cam. R., Montgomeryshire, in NE. of co.—par., 4525 ac., pop. 595; vil., on r. Cain, 3½ m. E. of Llanfyllin; P.O., T.O.

Llanfechan, par., Brecknockshire. See LLANAFANFECHAN.

Llanfechell, par. and vil., Anglesey, in N. of co., 5 miles WSW. of Amlwch; 3603 ac., pop. 780; P.O.; formerly famous for its quarries of marble.

Llanfeigan, par. and vil., Brecknockshire, 4½ miles SE. of Brecon; 9943 ac., pop. 436.

Llanferras, par. and vil., Denbighshire, on river Alyn, 5½ miles NE. of Ruthin; 3867 ac., pop. 499; P.O.

Llanfihangel, par., Anglesey, in E. of co., 2 miles E. of Llangefni; 1281 ac., pop. 110; birthplace of Owen Tudor (d. 1461), grandfather of Henry VII.

Llanfflewyn, par., Anglesey, in NW. of co., 6½ m. SW. of Amlwch; 1276 ac., pop. 103.

Llanfigael, or **Llanfugail,** par., Anglesey, in NW. of co., on river Alaw, 5½ m. E. of Holyhead; 497 ac., pop. 88.

Llanfihangel.—hamlet, Carmarthenshire, in NE. of co., 5½ miles NW. of Llangattock.—**2. Llanfihangel,** ry. sta., Cam. R., Cardiganshire, 6 miles NE. of Aberystwyth; P.O. See LLANFIHANGEL GENEUR GLYNN.—**3. Llanfihangel.** See LLANFIHANGEL YN NGWYNFA.—**4. Llanfihangel,** Brecknockshire. See LLANFIHANGEL BRYN PABUAN.

Llanfihangel Aberbythych, par., Carmarthenshire, in E. of co., on river Towy, 3 miles SW. of Llandilo; 6149 ac., pop. 1000.

Llanfihangel Abercowin, par. and vil., Carmarthenshire, in SW. of co., on river Taff, 3 miles SE. of St. Clears; 5311 ac., pop. 801.

Llanfihangel Abergwessin, par. and vil., Brecknockshire, in NW. of co., on river Teifi, 12 miles W. of Builth; 11,658 ac., pop. 247.

Llanfihangel Bachellaeth, par., Carnarvonshire, in SW. of co., 5 m. SW. of Pwllheli; 3076 ac., pop. 278.

Llanfihangel Beguildy, par., Radnorshire, in NE. of co., on river Teme, 8 miles NW. of Knighton; 16,645 ac., pop. 994.

Llanfihangel Bryn Pabuan, par., Brecknockshire, in N. of co., 5½ miles NW. of Builth; par., 4391 ac., pop. 180.

Llanfihangel Cilfargen, par., Carmarthenshire, on river Dulas, 5 miles NW. of Llandilo; 525 ac., pop. 37.

Llanfihangel Crucorney, Monmouthshire, in N. of co., 5 miles NE. of Abergavenny. See LLANVIHANGEL CRUCORNEY.

Llanfihangel Esceifiog, par., Anglesey, in SE. of co., on river Cefni, 2 miles SE. of Llangefni; 2984 ac., pop. 847; has extensive coal mines.

Llanfihangel Geneur Glynn, coast par. and vil. with ry. sta. (**Llanfihangel**), Cam. R., Cardiganshire, 6 miles NE. of Aberystwyth; 32,825 ac. (2680 water), pop. 3891.

Llanfihangel Glyn Myfyr, par., partly in Merioneth but chiefly in Denbighshire, 6½ miles NW. of Corwen; 4969 ac., pop. 378; P.O.

Llanfihangel Gobion, 4½ miles SE. of Abergavenny, Monmouth. See LLANVIHANGEL NIGH USK.

Llanfihangel Helygen, par., Radnorshire, 5½ miles SE. of Rhayader; 1469 ac., pop. 77.

Llanfihangel Lledrod, par., Cardiganshire, in N. of co., on river Ystwith, 7 miles NW. of Tregaron; 8692 ac., pop. 1068.

Llanfihangel Nantbran, par. and vil., in co. and 8 miles NW. of Brecknock; 8940 ac., pop. 292; P.O.

Llanfihangel Nant Melan, par., E. Radnorshire, 3 miles S. of New Radnor; 8644 ac., pop. 126.

Llanfihangel Penbedw, par., Pembrokeshire, in NE. of co., 4 m. SE. of Cardigan; 2454 ac., pop. 297.

Llanfihangel Rhôsycorn, par., Carmarthenshire, in N. of co., 10 m. NW. of Llandilo; 8845 ac., pop. 477.

Llanfihangel Rhydithon, par., Radnorshire, 6½ miles NW. of New Radnor; 5948 ac., pop. 490.

Llanfihangel Talyllynn, par. (ry. sta., **Talyllyn Junction,** Brecon & Merthyr Ry.), in co. and 3¾ miles E. of Brecknock; 1997 ac., pop. 257; P.O., T.O.

Llanfihangel Tre'r Beirdd, par. and vil., Anglesey, in NE. of co.; 1620 ac., pop. 278; there are cromlechs.

Llanfihangel Tyn Sylwy, coast par., Anglesey, in E. of co., 4 miles N. of Beaumaris; 759 ac., pop. 38.

Llanfihangel Ystrad, par. and vil., Cardiganshire, 6½ miles SE. of Aberayron; 7649 ac., pop. 1014.

Llanfihangel ar Arth, par. and vil., on N. border of Carmarthenshire—par., 16,602 ac., pop. 2042; vil., on river Teifi, 2 miles NE. of Pencader sta. and 12 miles E. of Newcastle Emlyn; P.O.

Llanfihangel fechan, par., Brecknockshire, on river Honddu, 5 miles N. of Brecknock; 3095 ac., pop. 126.

Llanfihangel y Croyddon, Lower and **Upper,** pars. and vil., Cardiganshire, in N. of co., on branch of the Ystwith—**Lower,** par., 6638 ac., pop. 643; **Upper,** 16,623 ac., pop. 1098; vil., 7 miles SE. of Aberystwyth; P.O., called **Llanfihangel y breuddyn.**

Llanfihangel yn Ngwynfa, par., N. Montgomeryshire, 5 miles SW. Llanfyllin; 10,831 ac., pop. 643; P.O., called **Llanfihangel.**

Llanfihangel yn Nhowyn, par., Anglesey, in W. of co., 5½ miles SE. of Holyhead; 1826 ac., pop. 184.

Llanfihangel y Pennant, par., Merioneth, in S. of co., on river Dysynny, 8 m. SW. of Dolgelly; 10,240 ac., pop. 613.

Llanfihangel y Traethau, eccl. par., Merioneth, in NW. of co., 3 m. N. of Harlech; pop. 870.

Llanfilio, par., in co. and 5 m. NE. of Brecknock; 2731 ac., pop. 201; P.O.

Llanfoist, par. and vil., Monmouthshire, in NW. of co.—par., 2058 ac., pop. 391; vil., 1½ m. SW. of Abergavenny; P.O.; in vicinity is the seat of **L. House.**

Llanfor, or **Llanfawr,** par., Merioneth, 1½ mile NE. of Bala; 32,811 ac., pop. 1119.

Llanforda House, seat, 1½ m. WSW. of Oswestry, NW. Shropshire.

Llanfrechfa Upper, urb. dist. and par., in S. of Mon-

mouthshire, 2½ m. NW. of Caerleon—urb. dist. and par., 1786 ac., pop. 2979; P.O.

Llanfrene, hamlet, Cardiganshire, in S. of co., 7½ miles E. of Newcastle Emlyn.

Llanfrothen, par. and vil., Merioneth, in NW. of co., 6½ m. NE. of Harlech; 8305 ac., pop. 924; P.O.

Llanfrynach, par., in co. and 3 m. SE. of Brecknock; 6342 ac., pop. 462; pop. temporarily increased by workmen engaged in the construction of Merthyr Waterworks; P.O., T.O.

Llanfwrog.—par., Anglesey, in NW. of co., 3½ miles NE. of Holyhead; 1688 ac., pop. 192.—**2. Llanfwrog, Rural** and **Urban,** pars., Denbighshire, on river Clwyd—urb. par. in bor. of Ruthin, 488 ac., pop. 1019; rural par., 2721 ac., pop. 206.

Llanfyllin, contributory parl. bor. to Montgomery District of Boroughs, mun. bor., and par., with ry. sta., Cam. R., Montgomeryshire, in N. of co., on river Cain, 9¼ m. SW. of Llanymynech—par. and mun. bor., 8143 ac., pop. 1632; parl. bor., pop. 989; P.O., T.O. Market day, *Thursday.* Llanfyllin is an ancient chartered incorporation, and is prettily situated. Brewing, malting, and tanning are the chief employments; has the remains of several Roman encampments.

Llanfynydd. — par. and vil., Carmarthenshire — par., 10,850 ac., pop. 822; vil., 6 m. NW. of Llandilo; P.O.—**2. Llanfynydd,** eccl. dist. and vil., with ry. sta., G. W. & L. & NW. Jt. R., Hope par., Flintshire—dist., pop. 823; vil., 5 m. N. of Wrexham; P.O.

Llanfyrnach, par. and vil. with ry. sta., G. W. R., Pembrokeshire, in NE. of co., 14¾ m. SE. of Cardigan; 6359 ac., pop. 954; P.O.; there are lead mines and mineral springs.

Llangadfan, par., Montgomeryshire, on river Vyrnwy, 6½ m. NW. of Llanfair; 17,099 ac., pop. 762; P.O.

Llangadock, par. and vil. with ry. sta., G. W. & L. & NW. Jt. Ry., Carmarthenshire, in E. of co., between rivers Sefni and Sawdde—par., 18,633 ac., pop. 1578; vil., 7¼ miles NE. of Llandilo; P.O., T.O.; a Roman camp is in the vicinity.

Llangadwaladr, or **Eglwysael,** par. and vil., Anglesey, in S. of co.—par., 3471 ac., pop. 411; the vil. is 7 miles SW. of Llangefni.

Llangaffo, par., Anglesey, in S. of co., 4½ miles SSW. of Llangefni; 2530 ac., pop. 285; P.O.

Llangain, par. and vil., Carmarthenshire, in S. of co.—par., 2695 ac., pop. 290; vil., on river Towy, 3 m. SW. of Carmarthen; P.O.

Llangammarch, eccl. dist. and vil. with ry. sta. (**Llangammarch Wells**), L. & NW. R., Brecknockshire, in N. of co.—par., pop. 688; vil., at confluence of rivers Gammarch and Irvon, 15 miles NE. of Llandovery; P.O., T.O., called **Llangammarch Wells;** adjacent to the vil. is a mineral spring.

Llangan, or **Llanganna,** par., Glamorgan, in SE. of co., on rivers Canna and Ewenny, 3 m. SE. of Bridgend; 1200 ac., pop. 215.

Llangan, East, par., Carmarthenshire, on river Taff, 7½ m. NE. of Narberth; 4715 ac., pop. 884.

Llangan West, par., Pembrokeshire, 6 miles NE. of Narberth; 201 ac., pop. 17.

Llanganhafal, Denbighshire. See LLANGYNHAFAL.

Llanganna, Glamorgan. See LLANGAN.

Llanganten, par., Brecknockshire, in N. of co., on river Wherwi, 2 m. NW. of Builth; 2235 ac., pop. 205.

Llangar, par., Merioneth, in NE. of co., on river Dee, 1½ mile SW. of Corwen; 6955 ac., pop. 587.

Llangarren, or **Llangarron,** par. and vil., Herefordshire, in S. of co., 5 miles SW. of Ross; 5411 ac., pop. 821; P.O., T.O., called **Llangarron;** in vicinity of vil. is the seat of **Llangarron Court.**

Llangasty Talyllin, par., Brecknockshire, in E. of co., 6 miles SE. of Brecon; 1997 ac., pop. 184.

Llangathen, par. and vil., Carmarthenshire, on river Towy, 3 miles W. of Llandilo; 5609 ac., pop. 702.

Llangattock, par., vil., and seat, Brecknockshire, in SE. of co., on river Usk, 4 miles NW. of Clydach ry. sta.; 8171 ac., pop. 924; P.O.; contains part of Brynmawr and Ebbw Vale; has large ironworks; adjacent is the seat of **Llangattwg Park;** 2½ m. SW. is Mynydd L., a hill on which the Welsh defeated King Ethelbald (728).

Llangattock juxta Caerleon, par. and vil., Monmouthshire, in N. of co., 2 miles NE. of Newport—par., 2367 ac., pop. 230; contains **Llangattock Manor,** seat of Lord Llangattock.

Llangattock Llingoed, par., Monmouthshire, in N. of co., on river Trothy, 5½ miles NE. of Abergavenny; 1944 ac., pop. 137; P.O.

Llangattock nigh Usk, par., Monmouthshire, on river Usk, 3½ miles SE. of Abergavenny; 1625 ac., pop. 243.

Llangattock Vibon Avel, par., in co. and 4 miles NW. of Monmouth; 4313 ac., pop. 402.

Llangedwyn, par. and ry. sta., Tanat Valley branch of Cam. R., Denbighshire, in S. of co., on rivet Tanat, 4 miles NE. of Llanfyllin and 11½ miles SW. of Oswestry; 1686 ac., pop. 222; P.O., T.O.

Llangefni, market town, urb. dist., and par., with ry. sta., L. & NW. R., Anglesey, on river Cefni, 5 miles NW. of Gaerwen Junction and 13 miles S. of Amlwch; urb. dist. and par., 2510 ac., pop. 1751; P.O., T.O. Market day, *Thursday.* Situated in the valley of the Cefni, Langefni has risen from a small hamlet to a busy little town. Woollen mfrs., tanning, and malting are the chief occupations of the inhabitants. Llangefni formed one of the Beaumaris District of Parliamentary Boroughs, which returned 1 member until 1885.

Llangeinor, par. and ry. sta., G. W. R., Glamorgan, in urb. dist. of Ogmore and Garw, 5¾ miles NE. of Bridgend; 6552 ac., pop. 11,688; has coal and iron mines and limestone quarries; P.O.

Llangeinwen, coast par., Anglesey, in S. of co., on river Brain, 3 miles NW. of Carnarvon; 3031 ac., pop. 661.

Llangeitho, par. and vil., Cardiganshire, on river Ayron, 4 m. W. of Tregaron; 4138 ac., pop. 541; P.O., T.O.

Llangeler, par. and vil., Carmarthenshire, in NE. of co., on r. Teifi, 5 m. SE. of Newcastle Emlyn; 8193 ac., pop. 1930.

Llangelynin.—par., Carnarvonshire, in NE. of co., on river Conway, 3 miles SW. of Conway; 2418 ac., pop. 254.—**2. Llangelynin,** coast par., Merioneth, in SW. of co., 4 miles NNW. of Towyn; 8858 ac., pop. 1073.

Llangenau, par., Brecknockshire, in SE. of co., 1½ mile SE. of Crickhowell; 2817 ac., pop. 347.

Llangendeirne, par. and vil., in co. and 5 miles SE. of Carmarthen; 12,339 ac., pop. 2622; P.O.

Llangennech, par. and ry. sta., G. W. R., Carmarthenshire, in S. of co., on river Llwchwr, 5 miles NE. of Llanelly; 2383 ac., pop. 2224; P.O., T.O.; has tinworks; contains the seat of **Llangennech Park.**

Llangennith, par., Gower Peninsula, Glamorgan, 15 miles W. of Swansea; 3366 ac., pop. 276; P.O.

Llangerniew, par. and vil., Denbighshire, on river Elwy, 7 miles NE. of Llanrwst; 7792 ac., pop. 856; P.O., T.O.

Llangeview, par., Monmouthshire, 1½ mile E. of Usk; 1464 ac., pop. 126.

Llanglan, par., Carnarvonshire, in SW. of co., 6 miles SW. of Pwllheli; 4649 ac., pop. 989.

Llangibby.—par. and vil., Monmouthshire—par., 4488 ac., pop. 428; vil., 3 miles S. of Usk; P.O., T.O.; in vicinity of vil. are the ruins of **Llangibby Castle.—2. Llangibby.** See also LLANGYBI.

Llangirrig. See LLANGURIG.

Llanglydwen, par. with ry. sta., G. W. R., Carmarthenshire, in W. of co., on river Taf, 8¾ m. NW. of Whitland; 1874 ac., pop. 264.

Llangoed, par. and vil., Anglesey, in E. of co., 3 m. NE. of Beaumaris; 1205 ac., pop. 834; P.O., T.O.

Llangoed Castle, seat, on E. border of Brecknockshire, 5½ m. NW. of Talgarth.

Llangoedmore, par. and seat, on river Teifi, in co. and 1 mile ESE. of Cardigan; 4998 ac., pop. 720.

Llangollen, market town, urb. dist., and par., with ry. sta., G. W. R., Denbighshire, on right bank of river Dee, 6 m. W. of Ruabon and 22 miles SW. of Chester; par. (Llangollen Urban) and urb. dist., 3107 ac., pop. 3303; P.O., T.O. Market day, *Saturday.* The town is situated in the Vale of Llangollen, celebrated for its romantic beauty and as the home of the Ladies of Llangollen (Plas Newydd); it is a busy place, well known for its brewery and its fine hotels. Flannel is manufactured, and in the vicinity are collieries and limestone quarries. The bridge across the Dee is accounted as one of the "three beauties of Wales." The town has been greatly improved of late years; the Victoria promenade along the banks of the Dee was opened in 1899. **Llangollen Rural,** par., adjacent to above par.; 11,459 ac., pop. 2401.

Llangolman, par., Pembrokeshire, in E. of co., on river Cleddau, 8 m. N. of Narberth; 2941 ac., pop. 276.

Llangonoyd, ry. sta., G. W. R., Glamorgan, 3 m. SE. of Tondu Junction; P.O. See LLANGYNWYD.

Llangorse, par., Brecknockshire, in E. of co., on river Llynvi and 5 m. E. of Brecon; 3591 ac., pop. 327; P.O. **L. Lake,** 5 m. in circuit, abounds in perch and pike.

Llangorwen, eccl. dist., Llanbadarnfawr par., Cardiganshire, in N. of co., near Aberystwyth; pop. 351.

Llangoven, par., in co. and 5½ miles SW. of Monmouth; 1898 ac., pop. 115.

Llangower, par. and vil., Merioneth, in NE. of co., on E. side of L. Bala, 2½ m. SW. of Bala; 6880 ac., pop. 234.

Llangranog, coast par. and vil., Cardiganshire, in SW. of co.—par., 4341 ac., pop. 733; vil., 9 m. N. of Newcastle Emlyn; P.O., T.O.; is a sea-bathing resort.

Llangristiolus, par., Anglesey, 1½ mile S. of Llangefni; 4023 ac., pop. 693.

Llangrove, pl., 6 m. SW. of Ross, Herefordshire; P.O.

Llangrwyddon. See LLANGWYRYFON.

Llangrwyney, vil., 2 miles SE. of Crickhowell, Brecknockshire; P.O.

Llangstone, par., Monmouthshire, in S. of co., 4 m. NE. of Newport; 1345 ac., pop. 206.

Llangu ——. See LLANGY——.

Llangua, par., Monmouthshire, in N. of co., on river Monnow, 10 m. NE. of Abergavenny; 711 ac., pop. 65.

Llanguick, par., Glamorgan, in NW. of co., on river Tawe and Swansea Canal, 5½ m. N. of Neath; 12,553 ac., pop. 12,376; there are extensive collieries.

Llangunider. See LLANGYNIDR.

Llangunllo.—par., Cardiganshire. See LLANGYNLLO.—**2. Llangunllo,** par. with ry. sta., L. & NW. R., Radnorshire, in NE. of co., 6½ m. SW. of Knighton; P.O.; par., 7635 ac., pop. 478.

Llangunnock, or **Llangynog,** par., in co. and 6 m. SW. of Carmarthen; 5686 ac., pop. 544.

Llangunnor, or **Llangwnnor,** par. and vil., in co. and 1 mile E. of Carmarthen; 5820 ac., pop. 952. A little west of the vil. is Ty Gwyn, the residence of Richard Steele.

Llangurig, or **Llangirrig,** par. and vil., Montgomeryshire, in S. of co.—par., 33,362 ac., pop. 1191; vil., 4½ m. SW. of Llanidloes; P.O., T.O.

Llangwm.—par. and vil., Denbighshire—par., 10,077 ac., pop. 775; vil., 7½ miles NW. of Corwen; P.O.—**2. Llangwm, Isaf** and **Uchaf,** 2 adjoining pars., Monmouthshire, 3 miles E. of Usk—**L. Isaf,** 633 ac., pop. 50; **L. Uchaf,** 2498 ac., pop. 220; P.O., called **Llangwm.**—**3. Llangwm,** par., Pembrokeshire, in S. of co., on Milford Haven, 5 miles SE. of Haverfordwest; 1907 ac., pop. 888; P.O.

Llangwnadl, par., Carnarvonshire, in SW. of co., 12 m. SW. of Pwllheli; 1281 ac., pop. 223.

Llangwnnor. See LLANGUNNOR.

Llangwrig, Montgomeryshire. See LLANGURIG.

Llangwstenin, par. and seat, Carnarvonshire, in NE. of co., on river Conway, 3 miles NE. of Conway; 1412 ac., pop. 1406; railway, brick and chemical works.

Llangwyfan.—coast par., Anglesey, in SW. of co., 10½ m. SSE. of Holyhead; 1670 ac., pop. 144.—**2. Llangwyfan,** par., in co. and 5 miles SE. of Denbigh; 1159 ac., pop. 143.

Llangwyllog, par. and ry. sta., L. & NW. R., Anglesey, on river Cefni, 3 m. NW. of Llangefni by rail; 2442 ac., pop. 201; P.O.

Llangwyryfon, par., Cardiganshire, 5 miles S. of Aberystwyth; 3925 ac., pop. 480; P.O.

Llangy ——. See also LLANGA——, and LLANGU——.

Llangybi.—par. and vil. with ry. sta., L. & NW. R., Carnarvonshire, in S. of co., 2½ m. NW. of Afon Wen sta., and 16½ miles S. of Carnarvon by rail; 4674 ac., pop. 522; P.O.—**2. Llangybi,** par. and ry. sta., Manchester and Milford Ry., Cardiganshire, in S. of co., 4½ miles NE. of Lampeter; 2502 ac., pop. 273; P.O., T.O.

Llangyfelach, pl., Glamorgan, in W. of co., 3½ miles N. of Swansea; P.O., T.O.

Llangynhafal, par. and vil., Denbighshire, 3 m. NE. of Ruthin; 2361 ac., pop. 356; P.O.

Llangynidr, par. and vil., Brecknockshire, in SE. of co., 4 miles NW. of Crickhowell; 8436 ac., pop. 479; P.O.

Llangyniew, par., Montgomeryshire, in NE. of co., on r. Einion, 7 m. NW. of Welshpool; 4676 ac., pop. 430.

Llangynnin, par., Carmarthenshire, 10 miles SW. Carmarthen; 3264 ac., pop. 301.

Llangynllo, par., Cardiganshire, 5½ m. NE. of Newcastle Emlyn; 3683 ac., pop. 530.

Llangynog.—par., Brecknockshire, in N. of co., 3½ miles SE. of Builth; 1408 ac., pop. 30.—**2. Llangynog,** par. and vil. with ry. sta., Tanat Valley branch of Cam. R., Montgomeryshire, in N. of co., 7½ miles NW. of Llanfyllin and 20 miles SW. of Oswestry by rail; 13,091 ac., pop. 514.—**3. Llangynog,** par., Carmarthenshire. See LLANGUNNOCK.

Llangynwyd, Higher, Lower, and **Middle,** 3 pars., Llangynwyd par., Glamorgan—Higher L. (containing part of Maesteg), 2498 ac., pop. 6217; Lower L., 2132 ac., pop. 382; Middle L., 3623 ac., pop. 947.

Llanhamlach, or **Llanhamlech,** par. and vil., Brecknockshire, on river Usk and Brecon Canal, 3 miles SE. of Brecknock; 1911 ac., pop. 249.

Llanharan, par., vil., and ry. sta., G. W. R., Glamorgan, in E. of co., on river Ewenny, 7 miles NE. of Bridgend; 3644 ac., pop. 1072; P.O., T.O.; has coal, iron, and lead mines, and limestone quarries; there is a medicinal mineral spring; contains the seat of **Llanharan House.**

Llanharry, par. with ry. sta., Taff Vale Ry., SE. Glamorgan, 4½ m. N. of Cowbridge; 1629 ac., pop. 309; P.O.

Llanhennock, par., Monmouthshire, in S. of co., on river Usk, 4½ m. NE. of Newport; 1473 ac., pop. 203.

Llanhilleth, or **Llanhiddel,** par. and vil. with ry. sta., G. W. R. (alt., 700 ft.), Monmouthshire, in W. of co., on river Ebbw, 4½ miles NW. of Pontypool, in Abertillery urb. dist.; there are coal mines; 2009 ac., pop. 5015; P.O., T.O.

Llanhowel, par., Pembrokeshire, in NW. of co., 4½ miles NE. of St. Davids; 1418 ac., pop. 100.

Llanidan, par., Anglesey, in SE. of co., on Menai Strait, 4 m. NE. of Carnarvon; 4397 ac., pop. 1208; contains the seat of **Llanidan House;** in the par. are several British and Roman antiquities.

Llanidloes, contributory parl. bor. to Montgomery Dist. of Boroughs, mun. bor., market town, and par., with ry. sta., Cam. R. (alt., 575 ft.), Montgomeryshire, in S. of co., on river Severn, 19 miles SW. of Montgomery; mun. bor. and par., 617 ac., pop. 2770; parl. bor., pop. 2770; P.O., T.O. Market day, *Saturday.* The town has an agreeable situation, at the confluence of the rivers Severn and Clywedog, and is nearly surrounded by lofty hills, showing picturesque and beautiful scenery. It is a very old place, the parish church of St. Idloes having been founded in 620. The mfr. of Welsh flannel supports a great portion of the local trade, and in the vicinity are many well-known and productive lead mines. Zinc and lead ore are worked; the well-known Van lead mines are in the neighbourhood.—**2. Llanidloes Without,** par., S. Montgomeryshire, 1½ mile NW. of Llanidloes; 15,695 ac., pop. 1105.

Llaniestyn.—par. (**Urban**), Anglesey, in E. of co., on NW. side and in bor. of Beaumaris; 984 ac., pop. 84. **L. Rural,** par., adjoining the above, 767 ac., pop. 98.—**2. Llaniestyn,** par., and vil., Carnarvonshire, in SW. of co., 7½ m. SW. of Pwllheli; 4542 ac., pop. 845; P.O.

Llanigon, par. and seat, in E. of Brecknockshire, 2 miles SW. of Hay; par., 4687 ac., pop. 291.

Llanilar, par. and seat with ry. sta., Manchester and Milford Ry., Cardiganshire, on river Ystwith, 6 miles SE. of Aberystwyth; 6429 ac., pop. 695; P.O., T.O.; the par. contains 2 hamlets — **Lower Llanilar** and **Upper Llanilar.**

Llanilid, par., Glamorgan, in SE. of co., 5 miles NW. of Cowbridge; 1077 ac., pop. 95.

Llaniliterne, par., Glamorgan, in SE. of co., 6 miles NW. of Cardiff; 1075 ac., pop. 110.

Llaniliyd, eccl. dist., Devynock par., Brecknockshire, near Devynock sta.; pop. 206.

Llanina, par., Cardiganshire, in W. of co., 14 miles NW. of Lampeter—par., 1046 ac., pop. 142; contains the seat of **Llanina House.**

Llanio, par., Cardiganshire, in SE. of co., on river Teifi, 2 miles SW. of Tregaron; 1219 ac., pop. 109; P.O., called **Llanio Road.**

Llanishen.—par. and vil. with ry. sta., Rhymney Ry., Glamorgan, in SE. of co.—par., 3050 ac., pop. 1212; the vil. forms a suburb of Cardiff; P.O., T.O.; here is Llanishen storage reservoir, Cardiff Corporation water supply—top water area, 59 ac.; holding capacity, 317 million gallons; in vicinity is the seat of **Llanishen House.**—**2. Llanishen,** par., in co. and 6½ miles SW. of Monmouth; 1575 ac., pop. 194; P.O., T.O.

Llanllawddog, par., Carmarthenshire, in N. of co., 6½ m. NE. of Carmarthen; 7188 ac., pop. 483.

Llanllawer, par., Pembrokeshire, in N. of co., on river Gwayn, 2 miles SE. of Fishguard; 1245 ac., pop. 77; contains the seat of **Llanllawer Court.**

Llanllear, seat, Cardiganshire, close to Talsarn.

Llanllechid, par. and vil., N. Carnarvonshire—par., 16,699 ac., pop. 1066; vil., 3½ miles SE. of Bangor; P.O.

Llanlleonfel, par., Brecknockshire, 6½ miles SW. of Builth; par., 1508 ac., pop. 94.

Llanlliana Head, the most northerly point of Anglesey, 3½ m. WNW. of Amlwch.

Llanllibio, par., Anglesey, in W. of co., 6 miles E. of Holyhead; 830 ac., pop. 40.

Llanllowell, par., Monmouthshire, on river Usk, 2 miles SE. of Usk; 800 ac., pop. 71.

Llanllugan, par., Montgomeryshire, on river Rhiw, 7½ miles NW. of Newtown; 6729 ac., pop. 371.

Llanllwch, eccl. dist., Carmarthen St. Peter par., Carmarthenshire, on SW. side and in bor. of Carmarthen; pop. 1399.

Llanllwchaiarn.—coast par., Cardiganshire, in W. of co., 5½ miles SW. of Aberayron; 2915 ac., pop. 471.—**2. Llanllwchaiarn,** par., Montgomeryshire, in SE. of co., on river Severn and Montgomery Canal, mostly within the parliamentary limits of Newtown; 4532 ac., pop. 2580; the entire par., along with that of Newtown, forms an urban dist. called Newtown and Llanllwchaiarn.

Llanllwni, par. and vil., on N. border of Carmarthenshire, on r. Teifi, 9 m. SW. of Lampeter; 6668 ac., pop. 708.

Llanllyfni, par. and vil., on river Llyfni, in co. and 7 miles S. of Carnarvon; 7991 ac., pop. 5761; P.O.; has slate quarries and copper mines; there are numerous antiquities and remains of prehistoric dwellings.

Llanllyr, seat, in S. of Cardiganshire, on river Ayron, 6½ miles N. of Lampeter.

Llanmadock, coast par., Gower Peninsula, Glamorgan, at mouth of Burry Inlet, 14 miles W. of Swansea; 1540 ac., pop. 127; P.O.; on the summit of **Llanmadock Hill** are traces of an ancient camp.

Llanmaes, par., Glamorgan, in S. of co., 4 miles SW. of Cowbridge; 1127 ac., pop. 153; P.O.

Llanmartin, par., Monmouthshire, in S. of co., 5 m. ENE. of Newport; 1123 ac., pop. 158; P.O.

Llanmerewig, par., Montgomeryshire, in SE. of co., 3½ miles NE. of Newtown; 1023 ac., pop. 123.

Llanmihangel, par., Glamorgan, in SE. of co., 2 miles SW. of Cowbridge; 611 ac., pop. 48; contains **Llanmihangel Place,** seat of the Earl of Dunraven.

Llanmorlais, ry. sta., L. & NW. R., Gower Peninsula, Glamorgan, 1½ mile SW. of Penclawdd sta.

Llannefydd, or **Llanefydd,** par. and vil., Denbighshire, in N. of co.—par., 7605 ac., pop. 771; vil., 5 miles NW. of Denbigh; P.O., T.O.

Llannerch, seat, on NE. border of Denbighshire, on left bank of river Clwyd, 1½ mile SE. of St. Asaph.

Llannon, par., Carmarthenshire, in SE. of co., 6 miles NE. of Llanelly; 11,389 ac., pop. 2634; P.O.; has coal and iron mines.

Llannor, par. and vil., Carnarvonshire, in SW. of co.—par., 5483 ac., pop. 853; vil., 3 m. NW. of Pwllheli; P.O.

Llanon, coast hamlet, Cardiganshire, 5½ miles NE. of Aberayron; P.O., T.O.

Llanor, in SW. of Carnarvonshire, 3 miles NW. of Pwllheli. See LLANNOR.

Llanover, par. and vil., Monmouthshire, on river Usk—par., 2816 ac., pop. 383; the vil. is 3 miles SE. of Abergavenny; P.O.; in vicinity is the seat of **L. House.**

Llanpumpsaint, par. and ry. sta., G. W. R., in co. and 9¼ m. N. of Carmarthen; 6634 ac., pop. 762; P.O., T.O.

Llanreithan, par., Pembrokeshire, in NW. of co., on river Solva, 7½ miles NE. of St. David's; 1739 ac., pop. 118.

Llanrhaiadr in Kinmerch, Rural and **Urban,** 2 pars. and vil. with ry. sta. (**Llanrhaiadr**), L. & NW. R., Denbighshire, in N. of co.—urban par., 2341 ac., pop. 275; rural par., 4826 ac., pop. 1210; vil., 3¼ m. N. of Denbigh by rail; P.O., T.O., called **Llanrhaiadr;** in vicinity of vil. is the seat of **Llanrhaiadr Hall.**

Llanrhaiadr yn Mochnant, North, par., Denbighshire; 13,553 ac., pop. 1133.

Llanrhaiadr yn Mochnant, South, par. and ry. sta., Tanat Valley branch of Cam. R., Montgomeryshire—par., 10,086 ac., pop. 769; vil., 1 mile NW. of sta., at border of cos., on Rhaiadr stream, 4 miles NW. of Llanfyllin and 14½ miles SW. of Oswestry; P.O., T.O., called **Llanrhaiadr.**

Llanrhian, Pembrokeshire, in NW. of co., 6½ miles NE. of St. Davids; P.O. See LLANRIAN.

Llanrhidian, Higher and **Lower,** 2 pars. and vil., Gower Peninsula, Glamorgan, 10 miles W. of Swansea; 4994 ac., pop. 3144, and 5602 ac., pop. 435; P.O.

Llanrhôs, par. and vil., Carnarvonshire, in bor. of Conway; 1402 ac., pop. 1686; P.O., T.O. The vil. is 2½ m. NE. of Conway.

Llanrhwydrys, coast par., Anglesey, 7 miles W. of Amlwch; 1116 ac., pop. 109.

Llanrhychwyn, par. and vil., Carnarvonshire, in E. of co., on river Conway, 1½ mile NW. of Llanrwst; 8021 ac., pop. 476.

Llanrhydd Rural and **Urban,** 2 pars., Denbighshire; the urban par. is in bor. of Ruthin—492 ac., pop. 687; L. Rural, 844 ac., pop. 65; has a mineral spring.

Llanrhyddlad, par. and fishing vil., Anglesey, 8 miles SW. of Amlwch; 2582 ac., pop. 592.

Llanrhystyd, vil. with ry. sta. (**Llanrhystyyd Road**), Manchester and Milford Ry., NW. Cardiganshire, 8 m. S. of Aberystwyth; P.O., T.O.

Llanrhystyd Haminiog, par., NW. Cardiganshire, 9 m. S. of Aberystwyth; 4736 ac., pop. 634.

Llanrhystyd Mefenydd, par., NW. Cardiganshire, 8 m. S. of Aberystwyth; 3950 ac., pop. 417.

Llanrian, coast par., Pembrokeshire, in NW. of co., 6½ miles NE. of St. Davids; 3801 ac., pop. 737; P.O.

Llanrithan, par., Pembrokeshire. See LLANREITHAN.

Llanrothal, par., Herefordshire, in S. of co., on river Monnow, 5 miles NW. of Monmouth; 2014 ac., pop. 138.

Llanrug, par., in co. and 3 miles E. of Carnarvon; 4932 ac., pop. 2911; P.O., T.O.

Llanrwst, market town and urb. dist. with ry. sta. (**Llanrwst and Trefriw**), L. & NW. R., Denbighshire, and par. (**L. Urban**); urb. dist. and par., 822 ac., pop. 2645; town, on river Conway, 12 miles S. of Llandudno Junction; P.O., T.O. Market days, *Tuesday* and *Saturday*. Lead and zinc ore are worked. L. is a favourite tourist centre. In the Gwydir Chapel attached to the church is a stone coffin which is said to have been that of Llewellyn ap Jowerth, son-in-law of King John. A steep bridge which here stretches across the river Conway is said to have been erected in 1636 by Inigo Jones.

Llanrwst Rural, par., adjoining above; 14,865 ac., pop. 1403.

Llansadwrn.—par. and vil., in E. of Anglesey, 2½ miles W. of Beaumaris; 2972 ac., pop. 373; P.O., T.O.—**2. Llansadwrn,** par. and vil., in E. of Carmarthenshire—par., 7521 ac., pop. 741; vil., 2½ miles NW. of Llangadock sta. and 5½ miles SW. of Llandovery; P.O.

Llansadwrnen, par., Carmarthenshire, in SW. of co., 1½ mile SW. of Laugharne; 1473 ac., pop. 133.

Llansaint, ham., 1¾ m. NW. of Kidwelly, S. Carmarthenshire; P.O.

Llansaintffraid, ry. sta., Cam. R., 5½ m. E. of Llanfyllin.

Llansaintffraid yn Mechan, eccl. dist., Llansaintffraid par., Montgomeryshire; pop. 835.

Llansaintfraed, par. and seat, Monmouthshire, on river Usk, 4½ miles SE. of Abergavenny; 290 ac., pop. 10.

Llansantffraid, par. and vil., Cardiganshire, in NW. of co.—par., 4707 ac., pop. 905; vil., 11 miles SW. of Aberystwyth; P.O.

Llansantffraid Glan Conway, par. and vil., Denbighshire, on river Conway, 2 miles SE. of Conway; 5281 ac., pop. 1127; has a mineral spring.

Llansantffraid Glyn Ceiriog, par. and vil., Denbighshire, in S. of co.—par., 5949 ac., pop. 994; vil., 2 miles SW. of Llangollen; P.O., T.O., called **Glyn.** There are mfrs. of flannels; and also stone and slate quarries.

Llansamlet, Higher and **Lower,** 2 pars. and ry. sta., G. W. R., in W. of Glamorgan, on river Tawe and Swansea Canal; 3914 ac., pop. 4669, and 1335 ac., pop. 1473; P.O., T.O.; the sta. is 3 miles NE. of High Street sta., Swansea; there are coal mines and copper works in the vicinity.

Llansannan, par. and vil., Denbighshire—par., 15,545 ac., pop. 1054; vil., on river Aled, 8 miles WSW. of Denbigh; P.O., T.O.

Llansannor, par., Glamorgan, in SE. of co., on river Sannor, 2 miles N. of Cowbridge; 1819 ac., pop. 165.

Llansantffraid Glyn Dyfrdwy, par. and vil., Merioneth, in NE. of co., 2 m. E. of Corwen sta.; 679 ac., pop. 167.

Llansantfraed, par., Brecknockshire, in SE. of co., on river Usk and Brecon Canal, 7 miles SE. of Brecknock; 2209 ac., pop. 191.

Llansantfraed in Elvel, par. and seat, Radnorshire, on river Edw, 4½ miles NE. of Builth; 4717 ac., pop. 230.

Llansantffraid Cwmdeuddwr, par., W. Radnorshire, 1 mile W. of Rhayader; 32,172 ac., pop. 1279. See RADNORSHIRE.

Llansantffraid Deythur, par., NE. Montgomeryshire, 6 miles E. of Llanfyllin; 2816 ac., pop. 440; P.O., T.O., called **Llansaintffraid.**

Llansantffraid Pool, par., NE. Montgomeryshire, 6½ miles E. of Llanfyllin; 3471 ac., pop. 729.

Llansawel, par. and vil., Carmarthenshire, 9 miles N. of Llandilo; 10,250 ac., pop. 717; P.O., T.O.

Llansilin, par. and vil. with ry. sta. (**Llansilin Road**), Cam. R., Denbighshire, partly also in Shropshire—par., 16,170 ac., pop. 1345; vil., 4 m. N. of its sta., on river Cynlleth, 6 miles WSW. of Oswestry; P.O., T.O.

Llansilin Road, ry. sta., Tanat Valley branch of Cam. R., S. Denbighshire, 4 m. S. of Llansilin and 9½ miles SW. of Oswestry.

Llansoy, par., Monmouthshire, in E. of co., 4 miles NE. of Usk; 1415 ac., pop. 111; P.O.

Llanspyddid, par., Brecknockshire, on river Usk, 2½ miles SW. of Brecon; par., 1834 ac., pop. 160.

Llanstadwell, par., Pembrokeshire, in S. of co., on Milford Haven, on NW. side and partly in parl. limits of Pembroke; 2832 ac., pop. 1099; P.O.

Llanstephan.—par. and vil., Carmarthenshire, in SW. of co.—par., 5135 ac., pop. 1099; vil., at mouth of river Towy, 8 miles SW. of Carmarthen; P.O., T.O.; is a sea-bathing place; the ruins of **Llanstephan Castle,** built in 1138, stand on a bold headland, at the mouth of the Towy.—**2. Llanstephan,** par., Radnorshire, in S. of co., on rivers Bachwy and Wye, 7 m. SE. of Builth; 2334 ac., pop. 144.

Llanstinan, par., Pembrokeshire, in N. of co., on river West Cleddau, 2 miles S. of Fishguard; 1569 ac., pop. 155; contains the seat of **Llanstinan House.**

Llantarnam, urb. dist. and par. (**Llanvihangel Llantarnam**) with ry. sta., G. W. R., Monmouthshire, in SW. of co., 2½ m. N. of Newport—urb. dist. and par., 4097 ac., pop. 5287; P.O.; in vicinity is the seat of **Llantarnam Abbey.** See LLANVIHANGEL LLANTARNAM.

Llanteague, vil., Crunwear par., E. Pembrokeshire, 4 miles SE. of Whitland sta.; P.O., called **Llanteg.**

Llanteglos Highway, ham., S. Cornwall, 2 m. NW. of Fowey.

Llanthetty, par., Brecknockshire. See LLANDDETTY.

Llanthew, par., Brecknockshire. See LLANDDEW.

Llanthewy Rytherch, par., Monmouthshire, in N. of co., 3 miles SE. of Abergavenny; 2201 ac., pop. 284; P.O., called **Llanddewi Rhydderch.**

Llanthewy Skirrid, par., Monmouthshire, in N. of co., 3½ miles NE. of Abergavenny; 1060 ac., pop. 130; P.O., called **Llanddewi Skyrrid.**

Llanthewy Vach, par., Monmouthshire, 4½ miles SW. of Usk; 1355 ac., pop. 132.

Llanthomas, pl., 2 m. SW. of Hay, W. Herefordshire.

Llanthony Abbey, ruin, Monmouthshire, on river Honddu, 8½ miles N. of Abergavenny; P.O., at adjoining ham. of **Llanthony;** was built 1108–15, and presents extensive and interesting remains, which were formerly the property of Walter Savage Landor. The modern abbey was built in 1870, and comprises an abbey for monks of an Anglican Benedictine order and a priory for nuns. The name Llanthony is a corruption of *Llanddewi Nant Honddu.*

Llantilio Crossenny, par. and vil., Monmouthshire, in N. of co.—par., 6163 ac., pop. 570; vil., on river Trothy, 7 miles NW. of Monmouth; P.O., T.O.; in vicinity of vil. is the seat of **Llantilio House,** with a fine park, in the N. of which are remains of an ancient fortress.

Llantilio Pertholey, par., Monmouthshire, in N. of co., 2 miles NE. of Abergavenny; 6840 ac., pop. 1170; contains the seat of **Llantilio Court.**

Llantood, or **Llantwyd,** par., Pembrokeshire, in NE. of co., 3 m. SW. of Cardigan; 1843 ac., pop. 199.

Llantrisant,—parl. bor. (contributory to Cardiff District of Boroughs), par., and market town, with ry. sta. (**Cross Inn**), Taff Vale Ry., Glamorgan, in SE. of co., on slope of hill, 10½ miles NW. of Cardiff—par., 14,209 ac., pop. 10,990; parl. bor., pop. 2057; P.O., T.O. **L.** ry. sta., G.W. and Taff Vale Ry., is 1½ m. S. of the town and 11½ m. N. of Aberthaw. Market day, *Friday.* Some remains exist of **Llantrisaint Castle,** supposed to have been destroyed in 1315 or 1404. Iron and coal are extensively worked in the neighbourhood.—**2. Llantrisant,** par., in W. of Anglesey, 5 miles W. of Llanerchymedd; 4549 ac., pop. 361.

Llantrissent, par., Monmouthshire, in S. of co., on river Usk, 3 miles SE. of Usk; 2757 ac., pop. 206.

Llantrithyd, par., Glamorgan, in SE. of co., 3 miles SE. of Cowbridge; 1433 ac., pop. 115; contains the seat of **Llantrithyd Park.**

Llantwit, vil., with ry. sta., Taff Vale Ry., Glamorgan, 2½ miles NE. of Llantrisant. See LLANTWITFARDRE.

Llantwit, Lower, par., Glamorgan, 2 miles E. of Neath; 4371 ac., pop. 3857.

Llantwit Major, par. and vil. with ry. sta., Barry Ry., Glamorgan—par., 5120 ac., pop. 1113; vil., near the coast, 4½ miles SW. of Cowbridge; P.O., T.O.; dates from ancient British times; was a place of great importance; was a seat of trade and a corporate borough; suffered from Saxon and Danish incursions, and fell into decline after the Norman Conquest; many relics of its ancient greatness still exist; the church dates from the time of Henry I. A Roman villa was discovered N. of the vil. in 1888.

Llantwitfardre, par. and vil. with ry. sta. (**Llantwit**), Glamorgan—par., 4223 ac., pop. 1755; vil., 4½ miles NE. of Llantrisaint by rail; P.O., T.O., called **Llantwit Vardre.**

Llantwyd, Pembroke. See LLANTOOD.

Llantysilio, or **Llandysilio,** par. and vil., Denbighshire—par., 8252 ac., pop. 847; vil., on river Dee, 2 miles NW. of Llangollen; P.O.; in vicinity is **Llantysilio Hall,** seat.

Llanunwas, seat, W. Pembrokeshire, ½ m. W. of Solva.

Llanuwchyllyn, par. and vil. with ry. sta., G. W. R. (alt., 570 ft.), Merioneth, in NE. of co.—par., 28,575 ac., pop. 1056; vil., near head of Bala Lake, 3¾ miles SW. of Bala; P.O., T.O.

Llanv——. See also LLANF——.

Llanvaches, par., Monmouthshire, in SE. of co., 6½ miles SW. of Chepstow; 2093 ac., pop. 592.

Llanvair, hamlet, Cardiganshire, in S. of co., 6½ miles E. of Newcastle Emlyn.

Llanvair Discoed, par., Monmouthshire, in SE. of co., 5½ miles SW. of Chepstow; par., 1359 ac., pop. 149; has ruins of **Llanvair Castle.**

Llanvair Kilgeddin, par., Monmouthshire, on river Usk, 5½ miles SE. of Abergavenny; 1808 ac., pop. 270; contains the seat of **Llanvair Grange.**

Llanvair Waterdine, par., Shropshire, on river Teme, 4 miles NW. of Knighton; 8005 ac., pop. 444.

Llanvapley, par. and seat, Monmouthshire, on r. Trothy, 4 m. E. of Abergavenny; 845 ac., pop. 91; P.O.

Llanvaughan, seat, Cardiganshire, 6 m. SW. of Lampeter.

Llanvedw, par., Glamorgan, in E. of co., on river Rumney, 5 miles SW. of Newport; 2453 ac., pop. 260.

Llanvetherine, par., Monmouthshire, in N. of co., on river Trothy, 4½ m. NE. of Abergavenny; 2169 ac., pop. 178; P.O.; contains the seat of **Llanvetherine Court.**

Llanveynoe, par., Herefordshire, in SW. of co., 9 m. SE. of Hay; 4610 ac., pop. 187.

Llanvihangel. See LLANFIHANGEL.

Llanvihangel Crucorney, par. and vil., Monmouthshire, with ry. sta. (**Llanvihangel**), G. W. R., 3 m. N. of Abergavenny Jn.; 3278 ac., pop. 492; P.O., T.O.; contains the seat of **Llanvihangel Court.**

Llanvihangel Gobion; P.O., T.O. See LLANVIHANGEL NIGH USK.

Llanvihangel Llantarnam, par. with ry. sta. (**Llantarnam**), G. W. R., Monmouthshire, in S. of co., 2½ m. N. of Newport; 4097 ac., pop. 5287; contains the seats of **Llantarnam Abbey** and **Llantarnam Grange.**

Llanvihangel Pontymoile, par., Monmouthshire, on Brecon Canal, in Panteg urb. dist., 1 mile E. of Pontypool; 1739 ac., pop. 585.

Llanvihangel Roggiett, par., Monmouthshire, 6½ miles SW. of Chepstow; 559 ac., pop. 110.

Llanvihangel Tor y Mynydd, par., Monmouthshire, in E. of co., 5½ m. NE. of Usk; 1186 ac., pop. 127.

Llanvihangel Ystern Llewern, par., Monmouthshire, in NE. of co., on river Trothy, 5 miles NW. of Monmouth; 1861 ac., pop. 160.

Llanvihangel ar Arth, Carmarthenshire, in N. of co., 12 m. E. of Newcastle Emlyn; P.O. See LLANFIHANGEL AR ARTH.

Llanvihangel nant Melan, par., Radnorshire. See LLANFIHANGEL NANT MELAN.

Llanvihangel nigh Usk, par., Monmouthshire, on river Usk, 4½ miles SE. of Abergavenny; 388 ac., pop. 91; P.O., T.O., called **Llanvihangel Gobion.**

Llanvillo, par., Brecknock. See LLANFILLO.

Llanvithin, par. and vil., Glamorgan, in SE. of co., 4 m. SE. of Cowbridge; 427 ac., pop. 22.

Llanvlewyn, Anglesey. See LLANFFLEWYN.

Llanvrechva, par., Monmouthshire. See LLANFRECHFA.

Llanvrynach, par., Brecknock. See LLANFRYNACH.

Llanwarne, par. and vil., Herefordshire, in S. of co., 6½ m. NW. of Ross; 2473 ac., pop. 318; P.O.

Llanwddyn, par. and vil., Montgomeryshire, in N. of co.—par., 17,953 ac., pop. 397; vil., 18 miles NW. of Llanfyllin; P.O., T.O.

Llanwenarth, Citra and Ultra, 2 adjoining pars., Monmouthshire, in NW. of co., on river Usk, 2 miles NW. of

Abergavenny—**L. Citra,** 2812 ac., pop. 213; **L. Ultra,** 2300 ac., pop. 885.

Llanwenllwyfo, coast par., Anglesey, at mouth of river Dulas, 3½ m. SE. of Amlwch; 1558 ac., pop. 392.

Llanwenog, par. and vil., Cardiganshire, 6 miles SW. of Lampeter; 10,723 ac., pop. 1367.

Llanwern, par. and ry. sta., G. W. R., Monmouthshire, in S. of co., 5¼ miles E. of Newport; 716 ac., pop. 18; contains the seat of **Llanwern House.**

Llanwetherine, Monmouthshire, in N. of co., 4½ miles NE. of Abergavenny. See LLANVETHERINE.

Llanwinio, par. and vil., in co. and 11 miles NW. of Carmarthen; 7143 ac., pop. 662.

Llanwnda.—par. and ry. sta., L. & NW. R., in co. and 4¼ m. S. of Carnarvon; 4640 ac., pop. 2107; contains vil. of Bontnewydd; P.O., T.O.—**2. Llanwnda,** par., Pembrokeshire, 2½ miles NW. of Fishguard; 5828 ac., pop. 1110.

Llanwnen, par., Cardiganshire, in S. of co., 3 miles SW. of Lampeter; 2545 ac., pop. 227; P.O.

Llanwnog, par., Montgomeryshire, in S. of co., 6 miles NW. of Newtown; 10,910 ac., pop. 1479; contains ancient British camps and other antiquities.

Llanwnwas, place with ancient stone circle, Pembrokeshire, in W. of co., 3 miles SE. of St. David's.

Llanwnws, eccl. par., Cardiganshire, on river Ystwith, 6½ miles N. of Tregaron; pop. 798.

Llanwonno, par., in NE. of Glamorgan; contains Mountain Ash urb. dist.; 10,504 ac., pop. 31,093.

Llanwrda, par. and vil. with ry. sta., G. W. and L. & NW. Jt. R., E. Carmarthenshire—par., 4488 ac., pop. 493; vil., 4 miles SW. of Llandovery; P.O., T.O.

Llanwrin, par., Montgomeryshire, in W. of co., on river Dovey, 3½ miles NE. of Machynlleth; 12,063 ac., pop. 559; P.O.

Llanwrthwl, par., Brecknockshire, in N. of co., on river Wye, 3 m. S. of Rhayader; 20,168 ac., pop. 1785; P.O.

Llanwrtyd, par., vil., and ry. sta., (**Llanwrtyd Wells**), L. & NW. R., in NW. of Brecknockshire, on river Irvon, 10 miles SW. of Builth; 10,785 ac., pop. 854; P.O., T.O., called **Llanwrtyd Wells;** a pleasant little watering-place, surrounded by fine scenery; has chalybeate and sulphureous springs.

Llanwyddelan, par., Montgomeryshire, on river Rhiw, 4 miles SW. of Llanfair; 3928 ac., pop. 347.

Llanyblodwell, par. and vil. with ry. sta., Tanat Valley branch of Cam. R., Shropshire, on river Tanat, 6¾ miles SW. of Oswestry; 4809 ac., pop. 795; P.O.

Llanybri, eccl. dist. and vil., Llanstephan par., Carmarthenshire, in SW. of co.—dist., pop. 329; vil., on river Towy, 3 miles E. of Laugharne; P.O.

Llanybyther, par. and vil. with ry. sta., Manchester and Milford Ry., Carmarthenshire, in N. of co.—par., 9955 ac., pop. 1173; vil., on river Teifi, 5 miles SW. of Lampeter; P.O., T.O.

Llanycefn, par. and ry. sta., G. W. R., Pembrokeshire, in E. of co., on river East Cleddau, 6 miles NW. of Narberth; 2725 ac., pop. 305.

Llanychaer, par., Pembrokeshire, in N. of co., on river Gwayne, 2½ miles SE. of Fishguard; 2089 ac., pop. 120.

Llanychaëron, Cardigan. See LLANERCH AYRON.

Llanychaiarn, par. and vil., Cardiganshire, in NW. of co., 2 miles S. of Aberystwyth; 4060 ac., pop. 420.

Llanychan, par., Denbighshire, on river Clwyd, 3 miles N. of Ruthin; 584 ac., pop. 85.

Llanychlwydog, par., Pembrokeshire, in N. of co., on r. Gwayne, 4 m. SE. of Fishguard; 2315 ac., pop. 125.

Llanycil, par. and vil., Merioneth, in NE. of co., on Bala Lake; 21,899 ac., pop. 867. Thomas Charles, the Wesley of Welsh Methodism, is buried in the churchyard (d. 1814).

Llanycrwys, par., Carmarthenshire, in NE. of co., on river Cothi, 4 m. SE. of Lampeter; 3366 ac., pop. 385.

Llanymawddwy, par. and vil., Merioneth, in E. of co.—par., 15,490 ac., pop. 408; vil., 4 miles NE. of Dinas Mawddwy; P.O.

Llanymynech, par. and vil. with ry. sta., Cam. R., Shropshire—1345 ac., pop. 529; vil., 6 miles SW. of Oswestry; P.O., T.O.; in vicinity is **Llanymynech Hill,** commanding fine views.

Llanynghenedl, par., Anglesey, 4 miles SE. of Holyhead; 2165 ac., pop. 492.

Llanynis, par., Brecknockshire, in N. of co., on river Irvon, 3 miles W. of Builth; 2347 ac., pop. 136.

Llanynys, Urban, par., Denbighshire, on r. Clwyd, on NW. side, in bor. of Ruthin; 281 ac., pop. 11; **L. Rural,** par. adjoining above; 4826 ac., pop. 583.

Llanyre, par. and vil., Radnorshire, 6½ miles SE. of Rhayader; 5915 ac., pop. 704; P.O.

Llanystymdwy, par. and vil., Carnarvonshire, in S. of co., on river Dwy, 2 miles SW. of Criccieth; 6826 ac., pop. 1007; P.O.

Llanywern, par., in co. and 3½ miles E. of Brecknock; 1425 ac., pop. 107.

Llawhaden, par. and vil., Pembrokeshire, in E. of co., with remains of a fine castle of the bishops of St. David's—par., 4609 ac., pop. 473; vil., 3 m. NW. of Narberth; P.O.

Llawlech, hill-ridge, Merioneth, in W. of co., 4 miles NE. of Barmouth; alt., 2462 ft.

Llawr y Bettws, eccl. dist., Gwyddelwern, Llandderfel, and Llanfor pars., Merioneth, 2 miles NE. of Bala; pop. 384.

Llawryglyn, ham., 5½ m. NNW. of Llanidloes, S. Montgomery; P.O.

Llay, par., Denbighshire, on Offa's Dyke and river Alyn, 4 miles N. of Wrexham; 2251 ac., pop. 502.

Llech,* stream, Brecknockshire, flowing past Capel Colbren, where it makes a fall of 100 ft., and falling into the Tawe 3 miles NE. of Ystradgunlais.

Llechgwenfarwydd, par., Anglesey, 3 miles SW. of Llanerchymedd.

Llechmawr, ham., Glamorgan, 4 m, SW. of Cowbridge.

Llechog, the SW. ridge of Snowdon, Carnarvonshire, 3½ miles N. of Beddgelert, from which the Wicklow mountains, Isle of Man, Yorkshire hills, and a great part of North Wales can sometimes be seen.

Llechryd.—par. and vil., Cardiganshire, in SW. of co., on river Teifi, 3 miles SE. of Cardigan; 748 ac., pop. 304; P.O., T.O.; is a resort of anglers.—**2. Llechryd,** par., Monmouthshire, in urb. dist. of Rhymney; 749 ac., pop. 333.

Llechwedd, par., Carnarvonshire, 1 mile SE. of Conway; 1692 ac., pop. 410.

Llechylched, par. and vil., Anglesey, in W. of co., 7 m. ESE. of Holyhead; 2264 ac., pop. 548.

Lledr, river, Carnarvonshire; rises on SE. border of co., and flows 8 miles E. past Dolwyddelan, where it is crossed by the Sarn Helen (road), to the Conway at Capel Garmon. Much frequented by artists. Good fishing may be had.

Lledrod, Lower and **Upper,** 2 pars., 10 m. SE. of Aberystwyth, Cardiganshire, in N. of co.—Lower Lledrod, on river Wyrai; 4312 ac., pop. 501; Upper Lledrod; 4564 ac., pop. 333.

Lletty Brongu, pl. with ry. sta., Port Talbot Ry., Glamorgan, 2½ m. SE. of Maesteg; alt., 400 ft.

Llewenny Hall, ancient seat, in co. and 1½ m. E. of Denbigh; early in the 8th century it was the residence of the chief of one of the fifteen tribes of North Wales.

Llewesog Hall, seat, in co. and 3 miles SE. of Denbigh.

Lleyn, peninsular part of Carnarvonshire, between Cardigan Bay and Carnarvon Bay; is 28 miles long, and has an average breadth of 6½ miles; contains Pwllheli.

Llia, stream, Brecknockshire, in S. of co.; rises in Fforest Fawr, and flows 7 miles S. to the Mellte at its junction with the Neath.

Lligwy.—seat, 3½ m. SW. of Machynlleth, S. Merioneth. —**2. Lligwy,** seat, 1½ mile W. of Moelfre, NE. Anglesey, near bay of same name.

Llinegar, pl., on coast of Flintshire, 5 miles NNW. of Holywell.

Llisworney, pl., Glamorgan, in SE. of co., 2½ miles SE. of Cowbridge; P.O. See LLYSWORNEY.

Llithfaen, vil., 5½ m. N. of Pwllheli, Carnarvonshire; P.O., T.O.

Lliw, riv., 8 m. long, E. Merionethshire, flowing into S. end of Bala lake.

Lliwedd, SE. spur of Snowdon, SE. Carnarvonshire; alt., 2947 ft.

Lloc, ham., 3¼ m. NW. of Holywell, N. Flintshire; P.O.

Llong, hamlet with ry. sta., L. & NW. R., in par. and 1¾ mile SE. of Mold, Flintshire.

Llowes, par., Radnorshire, in S. of co., on river Wye, 2½ miles W. of Hay; 3426 ac., pop. 218; P.O.

Lloyd House, seat, Staffordshire, 3 miles SW. of Wolverhampton.

Llugwy, river, Carnarvonshire; rises on Glyderfawr, and flows 10 m. SE. to the Conway at Bettws y Coed.

Llugwy Bay, on NE. coast of Anglesey, 5 miles SE. of Amlwch.

Llwchwr.—river, Carmarthenshire; rises on Taircarn

* *Llech* is a Welsh word signifying "a slate," "a flat stone," "a smooth cliff."

mountain, and flows 15 miles SW. to Burry Inlet.—**2. Llwchwr,** or **Castell Llwchwr.** See LOUGHOR.

Llwyd, riv., 16 m. long, Monmouthshire, flowing past Blaen Avon and Pontypool to r. Usk, ⅜ m. NE. of Caerleon.

Llwydarth Road, pl., 1 m. from Maesteg, Glamorgan; P.O., T.O.

Llwydcoed, hamlet with ry. sta., G. W. R. (alt., 550 ft.), Glamorgan, in NE. of co., 5 miles SW. of Merthyr Tydfil; P.O.

Llwydiarth, eccl. dist., Llanfihangel and Llangadfan pars., Montgomeryshire, in N. of co.; pop. 243; P.O.; contains **Llwydiarth Park,** seat, 6½ miles SW. of Llanfyllin.

Llwyd mawr, mountain dist., Carnarvonshire, 5½ miles W. of Beddgelert; is 7 miles long by 3 wide, and rises to 1996 ft.

Llwydmor, mountain ridge, NE. Carnarvonshire, 5 miles NE. of Bethesda; alt., 2256 ft.

Llwyn.—vil., Merioneth, 3 miles N. of Towyn.—**2. Llwyn,** seat, in E. vicinity of Dolgelly, Merioneth.—**3. Llwyn,** pl., in co. and 2 miles SE. of Denbigh.

Llwynarthau, seat, 5 m. SW. of Newport, Monmouth.

Llwyneelyn, seat, Carmarthenshire; post-town, Llandovery.

Llwyndafydd, ham., 3½ miles SW. of New Quay, Cardiganshire; P.O.

Llwyndyrio, seat, in co. and 4 m. SE. of Cardigan.

Llwynegrin Hall, seat, ¾ m. N. of Mold, Flintshire.

Llwynegrog, vil., in co. and 4 miles NE. of Brecknock.

Llwyngwail, seat, 1½ mile NE. of Newport, Pembrokeshire.

Llwyngwern, ry. sta., Corris Ry., on border of Montgomeryshire and Merioneth, 1½ mile N. of Machynlleth.

Llwyngwril, coast vil. with ry. sta., Cam. R., Merioneth, in SW. of co., 5½ m. N. of Towyn; P.O., T.O.

Llwynhendy, pl., 2 m. E. of Llanelly, Carmarthenshire; P.O.

Llwynllinon, hamlet, Carnarvonshire, in S. of co., 4 m. NE. of Tremadoc.

Llwynoffa, seat, 2 m. NE. of Mold, Flintshire.

Llwynon, seat, 1 m. E. of Wrexham, Denbighshire.

Llwynpia, mining dist. and ry. sta., Taff Vale Ry., Glamorgan, 5½ m. NW. of Pontypridd Junction by rail; P.O.

Llwynswch, hamlet, in co. and 6½ m. SE. of Carmarthen.

Llwynybrain, seat, 2 m. SW. of Llandovery, Carmarthenshire.

Llwynywormwood, seat, 2 miles SE. of Llandovery, Carmarthenshire.

Llwysin, seat, near Llanerfyl, Montgomeryshire; was the property of Lord Clive (1725–1774), of Indian fame.

Llydiardau, seat, 1½ m. E. of Llanilar, W. Cardigan.

Llyfnant, river, on border of Montgomeryshire and Cardiganshire; issues from Llyn Pen Rhayadr, 6 miles S. of Machynlleth, and flows NW. to the Dyfi; is 8 m. long.

Llyfni, river, Brecknockshire, in E. of co., flowing 10 miles N. to the Wye at Glasbury.

Llyfnu, river, Glamorgan; rises in NW. of Mynydd Llangynidr, and flows 10 miles SE. to the Ogmore, 3½ m. N. of Bridgend.

Llyn* Aled, lake, W. Denbighshire, 8 m. ESE. of Llanrwst.

Llyn Alwen, lake, W. Denbighshire, 7 m. SE. of Llanrwst.

Llyn Aran, lake, S. Merionethshire, 2½ m. S. of Dolgelly.

Llyn Berwyn, lake, Cardiganshire, 5½ miles SE. of Tregaron, 1½ mile in circuit.

Llyn Bochlwyd, lake, NE. Carnarvonshire, 4 m. WNW. of Capel Curig.

Llyn Bodlyn, lake, Merioneth, 6 m. NW. of Dolgelly.

Llyn Bugeilyn, lake, SW. Montgomeryshire, 8 m. SE. of Machynlleth.

Llyn Cau, mountain tarn, Merionethshire, 4 m. SW. of Dolgelly, S. of summit of Cader Idris.

Llyn Coron, lake, Anglesey, 2 m. NE. of Aberffraw.

Llyn Crafnant, lake, Carnarvonshire, 3 m. W. of Llanrwst.

Llyn Cwellyn, lake, Carnarvonshire. See LLYN QUELLYN and QUELLYN LAKE.

Llyn Cwlyd, lake, Carnarvonshire, 4½ m. W. of Llanrwst; 1½ mile long by ½ mile broad.

Llyn Cwmliwch, lake, in co. and 4 m. SW. of Brecknock.

Llyn Cwm Mynach, lake, E. Merionethshire, 5 m. NW. of Dolgelly.

Llyn Cynwch, lake, mid. Merionethsh., 2 m. N. of Dolgelly.

Llyn Ddu, mt. tarn, Montgomerysh., 3 m. NE. of Carno.

Llyn Dulyn, lake, Carnarvonshire, at foot of Carnedd Llewelyn, 4½ miles E. of Bethesda; contains the water supply of Llandudno.

* *Llyn* is a Welsh word signifying "a lake."

Llyn Du'r Arddu, lake, mid. Carnarvonshire, 3 m. SE. of Llanberis.

Llyn Dyfi, lake, E. Merioneth, 5 m. N. of Dinas Mawddwy.

Llyn Ebyr, lake, Montgomeryshire, in S. of co., 2½ miles NE. of Llanidloes.

Llyn Edno, lake, on borders of Carnarvon and Merionethshire, 4½ m. NE. of Beddgelert.

Llyn Egnant, lake, Cardiganshire, near head of river Teifi and 8 m. NE. of Tregaron.

Llyn Eiddew Mawr and **Bach,** 2 lakes, NW. Merionethshire, 4½ m. NE. of Harlech.

Llyn Elgiau, elevated lake, 1 m. long, in recess of Carnedd Llewelyn, Carnarvonshire, 5½ m. NW. of Llanrwst.

Llyn Elsi, lake, in E. of Carnarvonshire, on a plateau, 2 m. SW. of Bettws y Coed.

Llyn Faelog, lake, near SW. coast of Anglesey, 8 m. SE. of Holyhead.

Llyn Ffynnon y Gwas, mountain tarn, Snowdon, Carnarvonshire, 3 m. SSE. of Llanberis.

Llyn Geirionydd, lake, Carnarvonshire, 3½ m. NE. of Capel Curig.

Llyn Gwernan, lake, Merioneth, 2½ m. SW. of Dolgelly.

Llyn Gwyddior, lake, Montgomeryshire, in NW. of co., 4½ m. NW. of Llangadfan.

Llyn Gwyn, lake, Radnorshire, in W. of co., 4 m. SW. of Rhayader.

Llyn Gwynant, lake, 1 m. long, Carnarvonshire, 4 m. NE. of Beddgelert.

Llyn Hilyn, lake, Radnorshire, in E. of co., 4 m. SW. of New Radnor; 1 mile in circuit.

Llyn Hywel, lake, Merioneth, 7 m. NW. of Dolgelly.

Llyn Idwal, lake, Carnarvonshire, under Glyder Fawr, 5 m. W. of Capel Curig.

Llyn Irddyn, lake, Merioneth, 7 m. NW. of Dolgelly; has remains of ancient British town on its W. shore.

Llyn Llanbychllyn, lake, Radnorshire, in S. of co., 6 m. SE. of Builth, 1½ mile in circuit.

Llyn Llangorse, lake, in co. and 4 m. E. of Brecon.

Llyn Llydaw, lake, Carnarvonshire, 5 miles SE. of Llanberis, under Snowdon; 1 mile long.

Llyn Llygadrheidol, lake, Cardiganshire, in NE. of co., at head of river Rheidol, near top of Plinlimmon.

Llyn Llymbran, lake, Denbighshire, 2 miles SW. of Nantyglyn.

Llyn Maeslyn, lake, Cardiganshire, 2 miles N. of Tregaron.

Llyn Mawr.—lake, Glamorgan, under Craig y Llyn mountain, 6 miles W. of Aberdare.—**2. Llyn Mawr,** lake, Montgomeryshire, 7½ miles NW. of Newtown.

Llyn Melynllyn, lake, Carnarvonshire, 4½ miles ESE. of Bethesda.

Llyn Morwynion, lake, on N. border of Merioneth, 6 miles E. of Festiniog.

Llyn Mymbyr, lake, Carnarvonsh., 1 m. SW. of Capel Curig.

Llyn Ogwen, lake, Carnarvonshire, 5 m. SE. of Bethesda; 1 m. long; is one of the best fishing lakes in Wales.

Llyn Padarn, lake, Carnarvonshire, at Llanberis.

Llyn Pen Rhayadr, lake, Montgomeryshire, 6 miles S. of Machynlleth.

Llyn Peris, lake, in co. and 9 miles SE. of Carnarvon.

Llyn Quellyn, lake, Carnarvonshire, 6 m. SE. of Carnarvon.

Llyn Tal y Llyn, lake, Merioneth, at S. side of Cader Idris and 7 miles NNW. of Machynlleth.

Llyn Tarw, lake, Montgomery, 3 m. NE. of Carno.

Llyn Tecwyn Isaf, lake, NW. Merionethshire, 5 m. SE. of Portmadoc.

Llyn Tecwyn Uchaf, lake, NW. Merionethshire, 5½ miles E. of Portmadoc.

Llyn Teifi, lake, Cardiganshire, in E. of co., at head of river Teifi, 8½ miles NE. of Tregaron; the river Teifi has its source here.

Llyn Trigrainen, lake, Merioneth, 5 miles S. of Dolgelly.

Llyn Trwstyllon, lake, Merioneth, in NW. of co., at foot of Moelwyn and 5 miles SE. of Beddgelert.

Llyn Tryweryn, lake, Merioneth, 6 miles SE. of Festiniog.

Llyn y cwm Ffynnon, mountain tarn, Snowdon, Carnarvonshire, 4½ miles SE. of Llanberis.

Llyn y Ddinas, lake, Carnarvonshire, 2 miles NE. of Beddgelert.

Llyn y Dywarchen, tarn, Carnarvonshire, 4 miles NW. of Beddgelert.

Llyn y Foel, lake, Carnarvonshire, 3 miles S. of Capel Curig.

Llyn y Gader, mountain tarn, S. Merionethshire, 3½ m. SSW. of Dolgelly, under the top of Cader Idris on N. side.

Llyn y Gafr, mountain tarn, Merionethshire, a little below Llyn y Gader.

Llyn y Gadw, lake, Carnarvonshire, on SW. side of Snowdon, 3 miles NW. of Beddgelert.
Llyn y Manod, lake, Merioneth, in N. of co., between Manod mawr and Manod fach, 2½ m. NE. of Festiniog.
Llyn y Morwynion, lake, N. Merionethshire, 2 m. E. of Festiniog.
Llyn y Parc, lake, Carnarvonshire, 1½ mile N. of Bettws y Coed.
Llyn yr Adar, lake, Carnarvonshire, 4½ miles E. of Beddgelert.
Llyn yr Afon, lake, Carnarvonshire, 4½ miles NE. of Bethesda.
Llynchel, hamlet, Cardiganshire, in SW. of co., 4 miles N. of Newcastle Emlyn.
Llynclys, hamlet with ry. sta., Cam. R., Shropshire, 4½ miles SW. of Oswestry; P.O., T.O.
Llynlau Mymbyr, 2 adjacent lakes, near Capel Curig, Carnarvonshire.
Llysbradwen, ruined mansion, Merioneth, in SW. of co., 4 miles E. of Barmouth; was the residence of a Welsh chief of the 7th century.
Llysdinam, par. and seat, Brecknockshire, in N. of co., on river Wye, 5½ m. NW. of Builth; 2896 ac., pop. 183.
Llysdulas, seat, 3¼ miles SE. of Amlwch, N. Anglesey.
Llysfaen, coast par. and vil. with ry. sta., L. & NW. R., Carnarvonshire, in N. of co., 3½ miles W. of Abergele; 1897 ac., pop. 2168; P.O.; **Llysfaen Hill** is 700 ft. high.
Llyswen, par., on E. border of Brecknockshire, on river Wye, 7 m. SW. of Hay; 1080 ac., pop. 226; P.O., T.O.
Llysworney, par., Glamorgan, in SE. of co., 2½ miles SW. of Cowbridge; 982 ac., pop. 157; P.O., called **Llisworney.**
Llysyfran, par., Pembrokeshire, 7 miles NW. of Narberth; 1495 ac., pop. 134.
Llywel, eccl. par. and vil., Brecknockshire, on river Usk—par., pop. 654; the vil. is 12 miles W. of Brecknock.
Load, hamlet, Somerset, 3 miles S. of Somerton.
Load, Long, Somerset. See LONG LOAD.
Loan End, par. and vil., Northumberland, 4 miles SW. of Berwick upon Tweed; 866 ac., pop. 89. **L. E. House** is a seat.
Loanan, river, Sutherland, flows 4 m. N. from Loch Awe to Loch Assynt at Inchnadamph.
Loanends, ham., in co. and 5½ m. SE. of Antrim; P.O.
Loanhead.—town (police burgh), with ry. sta., N. B. R., Edinburghshire, near the North Esk, 5 m. SE. of Edinburgh by road and 10½ by rail; pop. 3011; P.O., T.O.; is a summer resort and of interest to geologists; the inhabitants find employment in the mines and shale oil works in the neighbourhood; Loanhead was made a police burgh in 1884.—**2. Loanhead,** vil., Forfarshire, 8½ miles NE. of Dundee.—**3. Loanhead,** place, Forfarshire, 2 miles NW. of Montrose. — **4. Loanhead,** pl., forming part of Binniehill and Southfield, SE. Stirlingshire, 6½ miles SSW. of Falkirk.
Loanhead-Denny. See DENNYLOANHEAD.
Loaningfoot, hamlet, Kirkcudbrightshire, 10 miles SE. of Dalbeattie.
Loanmore, place, 1½ mile SE. of Duirinish church, Skye island, Inverness-shire.
Loans.—vil., Ayrshire, 2 miles NE. of Troon; P.O., T.O.—**2. Loans,** ham., Fifeshire, 4 m. NNW. of Kilconquhar.
Lobb.—hamlet, Oxfordshire, 3 miles SW. of Thame.—**2. Lobb,** ham., 1 mile W. of Braunton, N. Devon.
Lobinstown, pl., 8 m. NW. of Slane, N. co. Meath; P.O.
Lobthorpe, hamlet, Lincolnshire, 4 miles SW. of Corby.
Loch* Achanalt, 6½ miles NE. of Achnasheen, mid Ross and Cromarty; greatest depth, 8 ft., height above sea-level, 365 ft.
Loch Ailsh, on borders of Ross and Cromarty and Sutherlandshire, 17 miles W. of Lairg; maximum depth, 24 ft.; alt. above sea-level, 498 ft.
Loch Arkaig Deer Forest, Inverness-shire. See ACHNACARRY.
Loch Assapoll, loch, near Bunessan, Mull island, Argyllshire.
Loch Awe, 11 m. SE. of Lochinver, SW. Sutherlandshire; maximum depth, 6 ft.
Loch Awe Station, C. R., Argyllshire. See LOCHAWE.
Loch Bad an Sgalaig, loch, 4 miles SE. of Gairloch, NW. Ross and Cromarty.
Loch Baddagyle, loch, adjacent to Loch Lurgan, NW. Ross and Cromarty.

* *Loch*——. For names preceded by *Loch*, and not found under *Loch*, see principal names.

Loch Baddidaroch, loch, Sutherland, ½ m. E. of Scourie.
Loch Bay, sea-loch, forming E. arm of Loch Dunvegan, Skye island, Inverness-shire.
Loch Beannach, 4 miles NE. of Lochinver, SE. Sutherlandshire; maximum depth, 38 ft.
Loch Beneveian, loch, Inverness-shire, in Strath Affric.
Loch Bevraid, 9 miles E. of Arisaig, SW. Inverness-shire; maximum depth, 159 ft.
Loch Bog, or **Stormont,** 2½ miles NW. of Coupar-Angus, E. Perthshire.
Loch Cairnbawn, sea-loch, W. Sutherlandshire; strikes 4 m. E. from Eddrachillis Bay to Kyle Sku Strait.
Loch Calam, 2¾ m. in circuit, W. Caithness, 4 m. NNE. of Altnabreac sta.
Loch Cam, 8 miles SE. of Lochinver, on borders of Ross and Cromarty; maximum depth, 122 ft.
Loch Choir, deer forest, including Benarmin and Dalnessie and extending to over 53,000 ac., 13 miles NE. of Lairg, Sutherlandshire.
Loch Choir Mhor, loch, in a deep corrie of Ben Wyvis, Ross and Cromarty, 10 miles W. of Evanton.
Loch Clair, loch, Gairloch par., Ross and Cromarty, 3 m. SW. of Kinlochewe.
Loch Clumly, loch, 12 miles W. of Kirkwall, Orkney.
Loch Connan, 6 m. E. of Portree, Isle of Skye, Inverness-shire.
Loch Crinan, sea-loch, Argyllshire; strikes E. from Sound of Jura to W. end of Crinan Canal.
Loch Cuan, sea-loch, in NW. of Islay, Argyllshire.
Loch Culag, pl. with hotel SW. Sutherlandshire. See LOCH NA DOIRE DARAICH.
Loch Culen (Chuilinn), loch, Ross and Cromarty, 2 miles W. of Loch Luichart.
Loch Drum Suardalain, 1 mile SE. of Lochinver, SE. Sutherlandshire; maximum depth, 31 ft.
Loch Dunagrich, 5½ miles SW. of Portree, Isle of Skye, Inverness-shire.
Loch Eilde Mor, narrow loch, 2 m. long, S. Inverness-shire, 10 m. NNE. of Ballachulish.
Loch Enard, or **Enard Bay,** sea-loch, NW. Ross and Cromarty, 4 miles SW. of Lochinver.
Loch Eport, sea-loch, North Uist island, Outer Hebrides, Inverness-shire; P.O., T.O. See EPORT.
Loch Etchachan, loch, on border of Aberdeenshire, on NW. shoulder of Ben Macdhui.
Loch Fell, mountain, in N. of Dumfriesshire, 5½ miles E. of Moffat; alt., 2256 ft.
Loch Garavaig (Garbhaig), loch, Gairloch par., Ross and Cromarty, 2½ m. E. of Letterewe, near Loch Maree.
Loch Gruinard, or GRUINARD BAY: which see.
Loch Head, hill, 5 m. E. of Moffat, Dumfriesshire; alt., 2256 ft.
Loch Indail, sea-loch, W. side of Islay, Argyllshire, strikes 12 miles inland; on Dun Point, ¼ m. N. of Pool Charlotte, is **L. Indail** lighthouse, 50 ft. above high water, with fixed light visible 12 miles; here also is Lochindaal Distillery.
Loch Katrine Distillery, Camlachie, E. sub. of Glasgow.
Loch Laxadale. See LAXADALE.
Loch Leiter Easaich, 6 miles NE. of Lochinver, SW. Sutherlandshire; maximum depth, 70 ft.; alt. above sea-level, 217 ft.
Loch Leven Station, ry. sta., N. B. R. (alt., 373 ft.), in co. and adjoining Kinross. Market day, *Monday.* See LEVEN, LOCH.
Loch Libo, 6 miles SSE. of Paisley, S. Renfrewshire.
Loch Loch (Tay Basin), 9 m. NE. of Blair Atholl, N. Perthshire; greatest depth, 81 ft.
Loch Lomond. See LOMOND.
Loch Maddy, N. Uist. See LOCHMADDY.
Loch Maree, Ross and Cromarty. See MAREE.
Loch Mave a Choire, 11 miles E. of Lochinver, SE. Sutherlandshire; maximum depth, 8 ft.
Loch Mhaim nan Carn, 2 m. S. of Stronachlachar Hotel, SW. Perthshire.
Loch Mhor, Inverness. See MHOR.
Loch Naver, Sutherland. See NAVER.
Loch Ollayt, S. Uist, Outer Hebrides, connected with Loch Eynort.
Loch Park, loch, 3 miles NE. of Dufftown, Banffshire.
Loch Scadavay, in the centre of Lewis, Outer Hebrides.
Loch Tay, ry. sta., C. R., Perthshire. See TAY.
Loch Veyatie, 6 miles SE. of Lochinver, on borders of Ross and Cromarty and Sutherlandshire; depth, 126 ft.
Loch a Bhealaich, loch, S. Ross and Cromarty, 7 miles SE. of Killilan.

Loch a Chroisg, 1¾ mile SW. of Achnasheen, mid. Ross and Cromarty; maximum depth, 168 ft., height above sea-level, 508 ft.

Loch a Chuilinn, 8 m. NE. of Achnasheen, mid. Ross and Cromarty; maximum depth, 43 ft.; alt. above sea-level, 391 ft.

Loch a' Ghriama (**Loch Griam**), loch, Sutherland, between Loch Merkland and Loch Shin.

Loch a Vroin (**Loch a Bhraoin**), loch, Ross and Cromarty, 6 miles NE. of Kinlochewe.

Loch an Balloch, loch, Perthshire, near Loch Vennachar, and 3 miles SW. of Callander.

Loch an Dorb, Elginshire. See LOCHINDORB.

Loch an Eilan, small loch of great beauty, in Rothiemurchus dist., Inverness-shire, 2½ miles S. of Aviemore sta.; contains an island, with ruins of a castle of the Wolf of Badenoch.

Loch an Gead (**Loch Gedd**), Kintail par., Ross and Cromarty.

Loch an Lagain, 4 miles NE. of Bonar Bridge, SE. Sutherlandshire; alt., 446 ft.; maximum depth, 18 ft.

Loch an Nostaric, 1¼ mile SE. of Mallaig, W. Inverness-shire; maximum depth, 35 ft.

Loch an Ruathair, loch, Sutherland, 4 miles S. of Forsinard sta.; an excellent fishing loch.

Loch an Tuire, 3 miles N. of Lochinver, SE. Sutherland; maximum depth, 35 ft.

Loch in Daal, sea-loch, Islay, Argyllshire. See LOCH INDAAL.

Loch na Bharp, 1 mile N. of Lochboisdale, S. Uist, Outer Hebrides.

Loch na Bo, loch, in co. and 4½ m. SE. of Elgin.

Loch na Breackdearg, Inverness-shire. See BREACKDERG.

Loch na Breack More, 4 miles SE. of Loch Inver, SW. Sutherlandshire.

Loch na Cairidh, sea-loch, between Skye and Scalpa.

Loch na Ceste, 6 m. N. of Tarbert, N. Harris, Outer Hebrides.

Loch na Clar, 6½ m. NW. of Kinbrace, NE. Sutherlandshire.

Loch na Cloiche Bearga, 7 m. N. of Craighouse, Jura, Argyllshire.

Loch na Cloiche Mora, 7 m. N. of Craighouse, Jura, Argyllshire.

Loch na Coorach, 4 miles S. of Melvich, NE. Sutherlandshire.

Loch na Craige, 3 miles S. of Aberfeldy, mid. Perthshire; maximum depth, 13 ft.; alt. above sea-level, 129 ft.

Loch na Criche, 1 m. long, NW. Inverness-shire, 5 m. NW. of Invermoriston sta.

Loch na Cuaich, 1 m. long, SE. Inverness-shire, 4½ miles NE. of Dalwhinnie sta.

Loch na Daimh, 9 miles E. of Ullapool, NW. Ross and Cromarty; depth, 40 ft.; alt. above sea-level, 672 ft.

Loch na Dal, sea-loch, Skye island, Inverness-shire, in Sound of Sleat.

Loch na Dearg, 3 m. S. of Tobermory, Mull, Argyllshire.

Loch na Doire Daraich, ⅝ mile S. of Lochinver, SE. Sutherlandshire.

Loch na Falen, 2½ m. SW. of Cairbaan, W. Argyllshire.

Loch na Gainimh, loch, Sutherland, 5½ miles SE. of Lochinver.

Loch na Gleann na Beathrach, 2 miles S. of Oban, W. Argyllshire.

Loch na Hachlich, 5 miles S. of Kingshouse, NE. Argyllshire.

Loch na Houigh, 3 miles S. of Loch Maree Hotel, W. Ross and Cromarty.

Loch na Keal, sea-loch, in W. of Mull isl., Argyllshire; is the Loch Gyle of Campbell's ballad.

Loch na Lann, 7 miles NE. of Fort Augustus, mid. Inverness-shire.

Loch na Larig, 7 m. NE. of Dalwhinnie, S. Inverness-shire.

Loch na Larige, 5 miles NE. of Killin, W. Perthshire; maximum depth, 39 ft.

Loch na Meal, 2 miles S. of Tobermory, Mull island, Argyllshire.

Loch na Meide, 10 m. SW. of Tongue, Sutherlandshire.

Loch na Nungh, sea loch, 2 miles S. of Ardnaig, Inverness.

Loch na Shealiag, loch, 9 miles SW. of Ullapool, Ross and Cromarty. See GRUINARD BAY.

Loch na Stainge (Tay Basin), 9 miles SW. of Rannoch sta., W. Perthshire; maximum depth, 14 ft.

Loch nah Innse Odhair, loch, Sutherland, 5½ miles SE. of Cape Wrath.

Loch nam Braveavach, 10 miles W. of Dunbeath, SE. Caithness.

Loch nan Cuinne, loch, on NW. border of Kildonan par., Sutherland; forms with Loch a Chlair and Loch Badanloch one single loch.

Loch nan Eun.—N. Perthshire, 10 miles SE. of Braemar; maximum depth, 50 ft.—**2. Loch nan Eun,** in the centre of N. Uist, Outer Hebrides.

Loch of Cliff, loch, Unst island, Shetland; sends off Cliff Burn N. to Burra Firth.

Loch of Harray, loch, Mainland, Orkney, 7½ miles W. of Kirkwall; is separated from Loch Stennes by a narrow causeway between two promontories known as the Bridge of Brogarth.

Loch of Lows, loch, Perthshire, on Lunan Burn, 1½ mile NE. of Dunkeld; greatest depth, 53 ft.; alt., 327 ft.

Loch of Wester, 6 miles N. of Wick, E. Caithness-shire.

Loch of the Clans, loch, in co. and 4 miles SW. of Nairn; has examples of lake dwellings.

Loch of the Lowes, loch, Selkirkshire; is separated by a narrow neck of land (traversed by Yarrow Water) from the head of St. Mary's Loch.

Lochaber, dist., in S. of Inverness-shire; lies between the Great Glen, Badenoch, Perthshire, and Argyllshire, and is 33 miles long NE. and SW., and 21 broad. About half of the district is occupied by the basin of the Spean.

Lochailort, pl. with ry. sta., N. B. R., on Mallaig extension of West Highland Railway, W. Inverness-shire, 26¼ miles W. of Fort William; P.O., T.O.

Lochaline, vil. with pier, Argyllshire, at W. side of mouth of Loch Aline; P.O., T.O., called **Morvern**; 4 miles W., on Sound of Mull, is **Lochaline House,** seat.

Lochalsh, par., in SW. of Ross and Cromarty; 49,532 ac., pop. 1830; at Balmacara, on Loch Alsh, 8 miles SW. of Strome Ferry.

Lochan a Chlaidheimh, 1¾ mile NW. of Rannoch, NW. Perthshire.

Lochan Fada.—loch, Ross and Cromarty, 4½ miles N. of Kinlochewe.—**2. Lochan Fada,** loch, Sutherland, 7½ m. SE. of Lochinver.

Lochanhead, ry. sta., G. & SW. R. (alt., 293 ft.), in E. of Kirkcudbrightshire, 1 mile SE. of Loch Rutton and 6 miles SW. of Dumfries.

Lochans, vil., Wigtownshire, 2½ miles S. of Stranraer; P.O., T.O.

Lochar Moss, in S. of Dumfriesshire; extends 10 miles SE. from Locharbriggs to the Solway Firth, and is from 2 to 3 miles wide; has been a sea inlet, a marshy forest, and a bog; now extensively reclaimed; is traversed by two railway lines, four roads, and by **Lochar Water,** a sluggish stream, with a fall of only a few feet, flowing into the Solway Firth 2½ miles NE. of Caerlaverock.

Locharbriggs, vil. with ry. sta., C. R., on Lochar Water, in co. and 2½ miles NE. of Dumfries; pop. 352; P.O.

Lochard Lodge, Perthshire, on N. side of Loch Ard, 8 miles NW. of Buchlyvie sta.

Lochassynt Lodge, seat, Sutherland, on NW. side of Loch Assynt, 6 miles NW. of Inchnadamph. Here is **Loch Assynt** deer forest, comprising 19,000 acres. See ASSYNT.

Lochawe, pl. with ry. sta., C. R., steamboat pier, and hotel, near foot of Loch Awe, Argyllshire, 2½ m. W. of Dalmally and 22 miles E. of Oban by rail; P.O., T.O.

Lochay, river, 11 miles long, with waterfall, flowing through Glen Lochay to Loch Tay at Killin, W. Perthshire.

Lochbay, place, on Loch Bay, Duirinish par., Skye island, Inverness-shire.

Lochboisdale, hamlet, in SE. of South Uist island, Outer Hebrides, Inverness-shire, on Loch Boisdale; P.O., T.O., at **Lochboisdale Pier.**

Lochbroom, coast par., in NW. of Ross and Cromarty; 261,021 ac., pop. 3207; P.O., T.O.; the church is at the head of Loch Broom, 6½ miles SE. of Ullapool.

Lochburn, ry. sta., N. B. R., 1 mile E. of Maryhill ry. sta., Glasgow; is the sta. for the Western Necropolis, where there is a crematorium.

Lochbuy, hamlet, Mull island, Argyllshire, at head of Loch Buy, 12 m. SW. of Auchnacraig; P.O., T.O., called **Lochbuie**; a pre-Reformation chapel is now the mausoleum of the Maclaines, whose seat is **Lochbuie Castle**; at Moy, adjacent, are the ruins of their old castle.

Lochcarron, coast par. and fishing vil., in SW. of Ross and Cromarty—par., 85,090 ac., pop. 1442; vil. (called also **Jeantown**), on W. side of Loch Carron, 1 mile SW. of the parish church, 4 miles SW. of Strathcarron sta. and 5 NE. of Strome Ferry; pop. 383; P.O., T.O.

Lochcote House, seat, Linlithgowshire, 4 miles N. of Bathgate.

Lochcraig Head, mountain, in S. of Peeblesshire, on border of Dumfriesshire, 4½ m. NE. of Hart Fell; alt., 2625 ft.

Lochcroistean, pl., Lewis island, Ross and Cromarty.

Lochdhu, seat, in co. and 1½ mile SW. of Nairn.

Lochdochart House, seat, Perthshire, in Glen Dochart, 3½ miles NE. of Crianlarich sta.

Lochdonhead, vil., Mull island, Argyllshire, at head of Loch Don; P.O., T.O.; at **Auchnacraig.**

Lochead, seat, 9 m. SW. of Ardrishaig, W. Argyllshire.

Lochearnhead, vil. with inn and ry. sta., C. R. (1½ m. distant), Perthshire, at head of Loch Earn, 13 miles NW. of Callander and 29¾ miles NW. of Stirling by rail; P.O., T.O.; is a centre for tourists.

Lochearnside, seat, 5 miles NW. of Comrie, SW. Perthshire.

Lochee, *quoad sacra* par., district, and ry. stas., C. R., Dundee Combination par., Forfarshire, in NW. suburbs and within burgh of Dundee; par., pop. 2914; P.O., T.O.

Lochee West, ry. sta., C. R., in NW. suburbs of Dundee.

Lochelside, ry. sta., N. B. R., on Mallaig extension of West Highland Ry., W. Inverness-shire, 10¼ miles W. of Fort William.

Lochenbreck, loch, inn, and spa, Kirkcudbrightshire, 4 miles SW. of New Galloway.

Lochend.—seat, Caithness, 4½ miles E. of Castletown.—**2. Lochend,** loch, in co. and ¾ mile E. of Calton Hill, and on boundary line between Edinburgh and Leith.—**3. Lochend,** hamlet, in co. and 6½ miles SW. of Inverness.—**4. Lochend,** place, Kirkcudbrightshire, ½ mile SE. of Killywhan sta.; in E. vicinity is **Lochend Loch,** or **Loch Arthur.**—**5. Lochend,** loch, 2 miles NW. of Coatbridge, Lanarkshire.—**6. Lochend,** pl., E. coast of Mainland, Shetland, on Dury Voe, and opposite Whalsey. In the vicinity is a Norwegian whaling station.

Lochend House, seat, in S. vicinity of Dunbar, Haddingtonshire.

Locheport, Outer Hebrides. See LOCH EPORT.

Locher Water, Renfrewshire; flows 8 miles NE. to Gryfe Water, about 5 miles W. of Renfrew.

Lochfoot, vil., Kirkcudbrightshire, on N. side of Loch Rutton, 5½ m. SW. of Dumfries; P.O.

Lochgair, hamlet and hotel, Argyllshire, at head of Loch Gair, 4 miles SW. of Minard; P.O., T.O.; adjacent is **Lochgair House,** seat.

Lochgarry House, on river Tummel, Perthshire, 2½ miles E. of Kinloch-Rannoch.

Lochgelly, town (police burgh), and *quoad sacra* par. with ry. sta., N. B. R., Fife, ½ mile NW. of Loch Gelly, and 7½ m. NE. of Dunfermline—par., pop. 8496; town, pop. 5472; P.O., T.O.; has collieries and ironworks; between the town and the loch is the seat of **Lochgelly House.**

Lochgilphead, police burgh, Glassary par., and *quoad sacra* par., partly also in South Knapdale par., Argyllshire—par., pop. 2318; burgh, at head of Loch Gilp, 2 miles N. of Ardrishaig; pop. 1313; P.O., T.O. Here is the Argyll and Bute Lunatic Asylum. **L.** is frequented by summer visitors.

Lochgoilhead and Kilmorich, par., Argyllshire; 69,711 ac., pop. 671; contains **Lochgoilhead,** vil. with inn and pier, at head of Loch Goil, 18 miles (by water) NW. of Greenock; P.O., T.O.

Lochgoin, farmhouse, famous in the history of the Covenanters, 9 miles NE. of Kilmarnock, Ayrshire. There is a small loch of the same name, ½ m. NW., in Renfrewshire.

Lochhill, ham., Elginshire, 3 m. W. of Garmouth; P.O.

Lochhouse Tower, old tower, Dumfriesshire, 1¼ mile S. of Moffat.

Lochinch, seat of the Earl of Stair, Wigtownshire, 1½ mile N. of Castle Kennedy.

Lochindorb, loch, on border of Cromdale and Edinkillie pars., Elginshire; is 2 miles long, and contains an island with ruins of a castle of time of Edward I.; on E. side of loch, 6 miles NNW. of Grantown, is **L. Lodge,** a seat.

Lochinvar, loch, Kirkcudbrightshire; contains an island, on which are vestiges of the ancient fortalice of the Gordons of Lochinvar, whence Sir Walter Scott's "Young Lochinvar"; **Lochinvar Lodge** is 6 miles NE. of New Galloway.

Lochinver, vil. with pier, Sutherland, on Loch Inver; P.O., T.O.; is a popular resort for tourists and anglers.

Lochlaggan, place, on Loch Laggan, and about 16 miles SW. of Kingussie, Inverness-shire.

Lochlea, farm, 2½ miles NW. of Tarbolton, Ayrshire; was for several years the residence of the poet Burns.

Lochlee, par., in N. of Forfarshire; 58,382 ac., pop. 326; contains Tarfside; in the old churchyard is a monument to Alexander Ross (1699–1784), the poet, who was long schoolmaster of Lochlee.

Lochletter, seat, 5 miles W. of Temple pier, Loch Ness, Inverness-shire.

Lochlin Castle. See LOCHSLIN CASTLE.

Lochloy, seat, in co. and 3½ miles NE. of Nairn.

Lochloyal, seat, 5 m. SE. of Tongue, N. Sutherlandshire.

Lochluichart, hamlet with ry. sta., H. R., Ross and Cromarty, at W. end of Loch Luichart (maximum depth, 164 ft.; alt. above sea-level, 250 ft.), 17 miles W. of Dingwall; P.O., T.O.

Lochlyock Hill, one of the Tinto heights, Lanarkshire; alt., 1734 ft.

Lochmaben, parl., royal, and mun. burgh, and par., with ry. sta., C. R., near river Annan, in co. and 9 miles NE. of Dumfries—par., 10,853 ac., pop. 2388; parl. burgh, pop. 1051; royal burgh, pop. 1328; mun. burgh, pop. 1051; P.O., T.O. Market day, *Monday.* Lochmaben is environed by lochs, of which there are around it no less than five; vendace, a rare fish, is caught in some of them. On a peninsula in Castle Loch are the ruins of **Lochmaben Castle,** the ancestral residence of the Bruces, under whom the town was anciently one of the most important on the Border. L. forms one of the Dumfries District of Parliamentary Burghs, which returns 1 member.

Lochmaddy, vil., North Uist, Outer Hebrides, Inverness-shire, on W. shore of Loch Maddy; P.O., T.O.; is the chief place in North Uist island, and has regular steamboat communication with Skye and the mainland.

Lochmalonie, seat, Fife, 4 miles N. of Cupar.

Lochmaree, inn, Ross and Cromarty, on S. side of Loch Maree, at Talladale, 9 miles NW. of Kinlochewe; P.O., T.O.

Lochmore Lodge, seat, Sutherland, near NW. end of Loch More, 28 miles NW. of Lairg.

Lochnabo, seat, in co. and 5 miles SE. of Elgin.

Lochnagar, mountain (with mountain tarn beneath its northern precipice), Braemar dist., Aberdeenshire; alt., 3768 ft.; is the subject of a poem by Byron; Lochnagar Distillery is 9 miles SW. of Ballater.

Lochnaw Castle, seat of the Agnews of Lochnaw, Wigtownshire, on the S. side of the White Loch, 5½ miles NW. of Stranraer; the ancient castle of Lochnaw stood on an island in the White Loch.

Lochnawean Hill, mt., W. Kincardineshire, 9 m. NW. of Fettercairn; alt., 1906 ft.

Lochnell House, Argyllshire, at head of Ardmucknish Bay, 7 miles NNE. of Oban; adjacent are the ruins of the Lochnell Observatory.

Lochore, vil., seat, and colliery, Fife, 3 miles NW. of Lochgelly; pop. 637; P.O.; Loch Ore has been drained.

Lochranza, vil., in N. of Arran island, Firth of Clyde, at head of Loch Ranza, 13 miles NW. of Brodick; P.O., T.O.; on a promontory adjacent are the ruins of **Lochranza Castle,** an ancient royal hunting seat.

Lochridge, seat, in S. vicinity of Stewarton, Ayrshire.

Lochriecaur, loch, S. Ayrshire, 8 m. S. of Dalmellington.

Lochrosque, seat and deer forest, Ross and Cromarty, at E. end of Loch Rosque, near Achnasheen sta.

Lochrutton, par., Kirkcudbrightshire; 7739 ac., pop. 497; contains Lochfoot vil., on N. side of Loch Rutton, 1 mile NW. of church and 5½ miles SW. of Dumfries.

Lochryan, *quoad sacra* par., Inch par., Wigtownshire; pop. 291; **Lochryan Lighthouse,** on Cairn Ryan Point, E. side of Loch Ryan, 5½ miles N. of Stranraer, is 50 ft. high, and has fixed light 46 ft. above high water and seen 12 miles; adjacent is **L. House,** seat.

Lochs, par., Lewis island, Outer Hebrides, Ross and Cromarty; 114,601 ac., pop. 4733; the church is on the N. side of Loch Erisort, 11½ miles SW. of Stornoway. The par. is so named on account of the number of lochs which are in it.

Lochside.—place with tileworks, in co. and 2 miles NW. of Elgin.—**2. Lochside,** seat, 1½ mile SE. of Lochwinnoch, Renfrewshire.—**3. Lochside,** seat, Roxburghshire, on Yetholm loch, 1½ mile W. of Yetholm.—**4. Lochside,** vil., Stirlingshire; forms part of LIMERIGG: which see.

Lochslin, ancient castle and modern mansion, Ross and Cromarty, nr. Loch Eye, 4½ m. E. of Tain.

Lochton House, seat, Perthshire, 3½ m. NW. of Inchture.

Lochtower, a baronial fortalice of a branch of the Ker family, which formerly stood at the foot of Yetholm Loch, Roxburghshire, 1½ mile W. of Yetholm.

Lochtummel Lodge, on S. side of Loch Tummel, Perthshire, 3 miles W. of Pitlochry.

Lochty Burn, or **Black Burn.**—affluent of river Lossie, in co. and 2 miles W. of Elgin.—**2. Lochty Burn,** stream, Fife; rises on Benarty Hill and flows 10 miles E. to the Ore near Thornton Junction.

Lochtyside, ham., Fifeshire, ¾ mile NNW. of Thornton.

Lochwinnoch, par. and town with ry. sta., G. & SW. R., Renfrewshire—par., 19,459 ac., pop. 4402; vil., on river Calder, at W. end of Castle Semple Loch, 8½ miles SW. of Paisley and 16½ miles SW. of Glasgow by rail; pop. 2126; P.O., T.O.; silk weaving and printing are industries.

Lochwood Tower, remains of old fortalice of the Annandale Johnstones, Dumfriesshire, 5½ miles S. of Moffat.

Lochy.—river, Argyllshire; rises 2 miles W. of Tyndrum, and flows 8 miles SE. through Glen Lochy to the Orchy 1½ mile above Dalmally.—**2. Lochy,** loch and river, Inverness-shire; the loch forms part of the navigation of the Caledonian Canal, and extends 10 miles NE. and SW.; the river issues from the SW. end of the loch, and flows 8 miles SW. to Loch Linnhe near Fort William; it runs closely parallel to the canal and abounds in salmon and trout.

Lochyside, hamlet, Argyllshire, on river Lochy, 2½ miles N. of Fort William.

Lockerbie, market town and police burgh with ry. sta., C. R. (alt., 251 ft.), Dumfriesshire, 14½ miles NE. of Dumfries; pop. 2358; P.O., T.O. Market day, *Thursday.* Lockerbie has several important sheep and cattle fairs, the lamb fair in August being the largest in Scotland. In the vicinity are the old tower of the Johnstones of Lockerbie, and **Lockerbie House,** seat.

Lockeridge, ham. and seat, Wilts, 2 miles SW. of Marlborough; P.O.

Lockerley, par., vil., and seat, W. Hants, 7 miles NW. of Romsey; 1647 ac., pop. 531; P.O., T.O.

Lockhurst Lane, hamlet, Warwickshire, 2 miles NE. of Coventry.

Locking, par. and vil., Somerset, 6 miles NW. of Axbridge; 1030 ac., pop. 125; P.O.

Lockinge, East, par. and vil., Berks, in NW. of co.—par., 2083 ac., pop. 255; vil., 1½ mile SE. of Wantage; P.O.; in vicinity is the seat of **Lockinge Hall.**

Lockinge, West, par., Berks, in NW. of co., adjacent to East Lockinge; 837 ac., pop. 78.

Lockington.—par. and vil., Leicestershire—par., 1870 ac., pop. 155; vil., 7½ m. NW. of Loughborough; P.O.; in vicinity is the seat of **Lockington Hall.—2. Lockington,** par. and vil. (with ry. sta., and P.O. 2 m. E.), N. E. R., E. R. Yorkshire—par., 3216 ac., pop. 458; vil., 8 m. S. of Great Driffield and 13 miles N. of Hull; P.O.

Lockington in Kilnwick, pl., East-Riding Yorkshire, 5½ miles NW. of Beverley.

Lockleys, seat, 1 m. W. of Welwyn ry. sta., Herts.

Locko House, seat, in co. and 4 miles NE. of Derby.

Lock's Bottom, ham., 3½ m. SE. of Bromley, Kent; P.O.

Lockton, par. and vil., North-Riding Yorkshire, 5 miles NE. of Pickering; 7169 ac., pop. 309; P.O.

Lockwood, par. with ry. sta., L. & Y. R., S. div. W. R. Yorkshire, in SW. of Huddersfield co. bor.; 997 ac., pop. 13,365; P.O., T.O.; has manufactures of woollen cloths, extensive iron and brass foundries, and chalybeate springs and baths.

Loddin Court, seat, 5½ miles S. of Reading, SE. Berks.

Loddington.—par. and vil., Leicestershire, on river Eye, 5½ miles NW. of Uppingham; par., 1873 ac., pop. 118; there is a petrifying spring here; in vicinity of vil. is **Loddington Hall.—2. Loddington,** par. and vil., Northamptonshire, 4 miles W. of Kettering; 1235 ac., pop. 290; P.O. Iron ore is found in the neighbourhood.

Loddiswell, par. and vil., G. W. R., Devon; par., 3598 ac., pop. 650; vil., on river Avon, 3½ miles NW. of Kingsbridge; P.O., T.O.

Loddon.—par. and market town, Norfolk, 10½ miles SE. of Norwich; 3048 ac., pop. 1034; P.O., T.O. Market day, *Tuesday;* carries on malting.—**2. Loddon,** river, Hants and Berks; rises near Old Basingstoke, Hants, flows NE. across Berks to the Thames at Wargrave, and is about 30 miles long.

Lode, par. and vil. with ry. sta. (**Bottisham and Lode**), G. E. R., Cambridgeshire; 3134 ac., pop. 659; the vil. is 6 miles NE. of Cambridge.

Loders, par. and vil., Dorset, in W. of co., 2 miles NE. of Bridport; 2279 ac., pop. 560; P.O., called **Lower Loders;** has stone quarries; in vicinity of vil. is the seat of **Loders Court.**

Lodge.—hamlet, N. div. West-Riding Yorkshire, 1 mile S. of Settle.—**2. Lodge,** reservoir, Bradford water supply, 3 m. NW. of Middlesmoor; top water area, 85 ac.

Lodge, The.—eccl. dist., St. Martin par., Shropshire, 6½ miles S. of Ruabon; pop. 1523.—**2. Lodge, The,** seat, Warwickshire, 7 m. NW. of Coventry.—**3. Lodge, The,** seat, 1¼ mile SE. of Sandy, E. Bedfordshire.

Lodge, The.—a seat of the Duke of Buccleuch, ¾ mile N. of Langholm, Dumfriesshire.—**2. Lodge, The,** seat, 1 m. NE. of Tarland, S. Aberdeenshire.

Lodge, The.—seat, near Rosstrevor, S. co. Down.—**2. Lodge, The,** seat, near Ballyragget, N. co. Kilkenny.—**3. Lodge, The,** seat, ¾ m. W. of Virginia, SE. co. Cavan.

Lodge Green, ham., N.R. Yorkshire, 4 miles N. of Askrigg.

Lodge Hill, ry. sta., G. W. R., Somerset, 3½ miles NW. of Wells.

Lodge Park.—seat, 3 miles SW. of Albridge, NE. co. Kildare.—**2. Lodge Park,** seat, 1½ mile N. of Freshford, N. co. Kilkenny.—**3. Lodge Park,** seat, SW. co. Meath, 4½ miles SW. of Trim.

Lodore (or **Lowdore**) **Falls,** famous waterfalls, Cumberland, at foot of Derwent Water, 3½ miles S. of Keswick; at **High Lodore,** in vicinity, is a fine hotel. The cascade has been described in a poem by Southey.

Lodsworth, par., seat, and vil., Sussex—par., 2441 ac., pop. 635; vil., 3½ miles NE. of Midhurst; P.O., T.O.

Loe Pool, Cornwall. See Loo.

Loegria, ancient territory lying E. of the river Severn and S. of the Humber.

Lofthouse.—eccl. dist. and vil. with ry. stas., G. N. R. and G. N., L. & Y., and N. E. Jt. Ry., Rothwell par., S. div. West-Riding Yorkshire—dist., pop. 4873; vil., 3 miles N. of Wakefield; P.O., T.O.; in vicinity are the seats of **Lofthouse Hall** and **Lofthouse House.** See LOFTHOUSE WITH CARLTON.—**2. Lofthouse,** hamlet, West-Riding Yorkshire, 7½ miles NW. of Pateley Bridge; P.O.; here the Nidd, which sinks into the ground at Goyden Pot Hole, 2 m. higher up, re-emerges at Nidd Heads.—**3. Lofthouse,** par., North-Riding Yorkshire. See LOFTUS.

Lofthouse Gate, hamlet, S. div. West-Riding Yorkshire, 2 miles N. of Wakefield.

Lofthouse with Carlton, par. and ry. sta., G. N. R., S. div. W. R. Yorkshire; 1976 ac., pop. 4047; the sta. is 3 miles N. of Wakefield; extensive market gardens are in the vicinity.

Loftsome, hamlet, East-Riding Yorkshire, on river Derwent, 3 miles NW. of Howden.

Loftus, or **Lofthouse,** urb. dist., par., and small town, with ry. sta., N. E. R., N. R. Yorkshire, 9 miles SE. of Saltburn—urb. dist., 6400 ac., pop. 6508; par., 3744 ac., pop. 3976; P.O., T.O.; is a thriving place with large vegetable gardens, the produce of which is sent to the neighbouring markets, stone is quarried; iron and alum rock are abundant; in vicinity is the seat of **L. Hall.**

Loftus Hall, seat of the Marquis of Ely, S. co. Wexford, 4½ m. SW. of Fethard and 2 m. NE. of Hook Head.

Loftus Hill, seat, 3 miles NE. of Knaresborough, W. R. Yorkshire.

Logan, seat of the M'Doualls of Logan, Wigtownshire, 2 miles S. of Ardwell; a fish-preserve here, for sea fish, is an object of much attraction to tourists; 1½ mile SW. is the **Mull of Logan,** the NW. extremity of Port Nessock or Port Logan Bay.

Logan Beck, stream, SW. Cumberland; flows into the Duddon, 1 mile above Duddon Bridge.

Logan Burn, name of upper reaches of Glencorse Burn, Edinburghshire.

Logan House.—seat, on Lugar Water, Ayrshire, in par. and 1½ mile E. of Old Cumnock.—**2. Logan House,** old mansion, on Logan Burn, Edinburghshire, in par. and 5 miles NW. of Penicuik.—**3. Logan House,** seat, on headstream of Logan Water, Lanarkshire, 6 miles SW. of Lesmahagow; **Logan Water,** formed by 4 headstreams, is an affluent of the Nethan.

Loganbank, seat, Edinburghshire, on Glencorse Burn, 1 mile NW. of Auchendinny sta.

Loganlee Reservoir, 3½ miles NW. of Penicuik, Edinburghshire.

Logheen Light, on N. side of the estuary of river Shannon, about 9 miles below Limerick; is 14 ft. above high water and seen 8 miles.

Loghill, par. and vil., N. co. Limerick, on river Shannon, 4 miles SW. of Foynes—par., 5153 ac., pop. 626; vil., pop. 77; P.O., called **Loughill.**

Loghort Castle, 5 m. SE. of Kanturk, N. co. Cork.

Logie.—seat (17th century), Elginshire, on river Findhorn, 2½ miles NW. of Dunphail sta.—**2. Logie,** par., vil., and estate, Fife—par., 3603 ac., pop. 285; the vil. is 5 m. NE. of Cupar; the estate is on the S. side of the parish.—**3. Logie,** seat, 1½ mile SW. of Dunfermline, Fife.—**4. Logie,** *quoad sacra* par., Dundee Combination par., Forfarshire, suburban to Dundee; pop. 6532; P.O.—**5. Logie,** seat, 1½ mile S. of Kirriemuir, Forfarshire.—**6. Logie,** par., Stirling; 9096 ac., pop. 4432; contains Bridge of Allan and part of the royal burgh of Stirling; the present parish church and the ruins of the old church are 1½ m. E. of Bridge of Allan.

Logie Head, E. extremity of Cullen Bay, Banffshire.

Logie House, seat, on r. Almond, 3 m. N. of Methven, Perthshire.

Logie-Buchan, par., in E. of Aberdeenshire; 6683 ac., pop. 651; the church is on the r. Ythan, 2 m. E. of Ellon.

Logie-Coldstone, par., Aberdeenshire, 4½ miles NNW. of Dinnet; 13,988 ac., pop. 852.

Logie-Crimond, united estate, 4 miles SE. of Lonmay, Aberdeenshire; scene of Jacobite song, "Logie o' Buchan."

Logie-Easter, par., in NE. of Ross and Cromarty; 9978 ac., pop. 819; contains Nigg sta., 1½ mile E. of parish church.

Logie-Elphinstone, seat, Aberdeenshire, on river Ury, 5½ miles NW. of Inverurie.

Logie-Murdoch, ancient name of Logie par., Fife.

Logie-Pert, par. and vil., Forfarshire—par., 5739 ac., pop. 982; vil., 5½ m. NW. of Montrose; P.O.; James Mill (1773–1836), historian of British India, was a native.

Logie-Wester, ancient par., now in Urquhart and Logie-Wester par., Ross and Cromarty.

Logiealmond, par. and seat, in co. and 10 miles NW. of Perth; par., 14,416 ac., pop. 567; the church is 6 miles NW. of Methven sta. Here is the "Drumtochty" of Ian Maclaren's romances.

Logierait, par. and vil., Perthshire—par., 30,671 ac., pop. 1676; vil., on river Tay, near the influx of the Tummel, ¾ mile W. of Ballinluig sta., which is 8 miles NW. of Dunkeld; P.O.; Logierait was long the seat of the Atholl family's regality courts, and had a large court-hall and a prison, from which Rob Roy escaped in 1717; on a neighbouring eminence is a Celtic cross (1866) to the sixth Duke of Atholl.

Logierieve, ry. sta., G. N. S. R., Aberdeenshire, 3 m. SW. of Ellon sta. and 16½ m. NW. of Aberdeen.

Login, vil. with ry. sta., G. W. R., Carmarthenshire, 6 m. NW. of Whitland and 21 m. S. of Cardigan by rail; P.O.

Lohart Castle, seat, 6 m. NW. of Mallow, co. Cork.

Loirston, Loch, Kincardineshire; is situated 3½ miles S. of Aberdeen.

Lois Weedon, 7 m. SW. of Towcester, Northamptonshire; P.O. See WEEDON LOIS.

Lolworth, par. and vil., in co. and 6 m. NW. of Cambridge; 1110 ac., pop. 155; P.O.

Lombardale House, seat, 3 m. SE. of Bakewell, Derbysh.

Lombardstown, hamlet and ry. sta., G. S. & W. R., 6 miles W. of Mallow, co. Cork; P.O., T.O.; adjacent is the seat of **L. House.**

Lomond, Loch, Dumbartonshire and Stirlingshire; is the largest loch in Scotland, being 24 miles long N. and S. from Ardlui pier to Balloch pier, and 5 miles broad near its southern extremity; greatest depth, 623 ft.; it is almost entirely surrounded by ranges of lofty hills, culminating in Ben Lomond, which rises on the eastern side, and reaches an altitude of 3192 ft.; it is studded with numerous islands, is famed for its picturesque beauty as well as for its associations with Rob Roy, and is visited by large numbers of tourists. Loch Lomond receives Endrick Water and many smaller streams, and is drained by the Leven into the Clyde.

Lomond Hills, hill ridge, Fife and Kinross, extending 6 m. eastward from NE. shore of Loch Leven, and reaching in East Lomond Hill an altitude of 1471 ft., and in West Lomond Hill an altitude of 1713 ft.

Lonan, or **Kirk Lonan,** par., in E. of Isle of Man (containing Laxey); 9423 ac., pop. 2514.

Lonan, stream, Lorne dist., Argyllshire; flows 6½ miles W. through Glen Lonan to Loch Nell, 3 m. ESE. of Oban.

Londesborough with Easthorpe, par., East-Riding Yorkshire; 4258 ac., pop. 320; contains **Londesborough,** vil. with ry. sta., N. E. R., 2 miles NW. of Market Weighton; P.O., T.O. **Londesborough Park** is the seat of Lord Londesborough; the grounds contain lakes and waterfalls.

London.—the capital of England, and the principal city of the British Empire, on river Thames, in co. of London, 60 miles (by the river's course) from the sea at the Nore; the centre of the dome of St. Paul's is in lat. 50° 30′ 48″ N., and long. 0° 5′ 48″ W. The areas and populations within various divisional boundaries are as follow:—

Administrative County	4,536,541
Registration London	4,536,542
"Greater London"	6,581,371
Consisting of—	
Metropolitan Police District	6,554,449
City of London Police District	26,923
Central Criminal Court District	6,101,664

(The figures for the City Police District represent the *night* population.)

The centre of the Government and commerce of the British Empire, London is the greatest city of any age or country. Politically, financially, and commercially, as well as on account of its immense size and population, its progress and pre-eminence form a very remarkable feature in the history of civilisation. Capital of the Trinobantes, with the Celtic name of *Llyn-Din* ("fort on the pool"), it appears as early as A.D. 61 as the *Londinium* of the Romans, and was then a place of importance, *Colonia Augusta* being another of its Roman designations. Three important events have especial prominence in the pre-Norman history of London; namely, the foundation of the bishopric, supposed to have taken place in A.D. 179; the rebuilding and fortifying of the town by the Romans in 306; and the founding of St. Paul's by Ethelbert early in the 7th century. In 1079 the White Tower was built by William I., who, in the same year, granted the city its first charter, a document which is still extant. A charter granted by King John in 1189 authorised the annual election of a mayor and corporation. Conspicuous landmarks in the subsequent course of the city's history are—Wat Tyler's Rebellion, 1381; Jack Cade's Rebellion, 1450; the foundation of Christ's Hospital, 1533; numerous pestilences, culminating in the Great Plague of 1665; the Great Fire of 1666; and the Gordon Riots, 1780. The fire, although in itself a disaster of terrible magnitude, had one good effect, in so far that it swept away the old haunts of disease, and left room for the erection of the present city, the history of which, in a large measure, is the history of the progress of the British nation. Modern London has no clearly defined limits, and the determination of its unofficial boundaries is yearly becoming more difficult through its rapid and wide suburban extension. Roughly speaking, the whole metropolis may be estimated to cover about 700 sq. m. The metropolis is singularly fortunate in the possession of public parks, which for extent and beauty are unsurpassed by any open spaces belonging to other large cities. The chief are:—In the W., St. James' Park, the Green Park, Hyde Park, and Kensington Gardens; in the N., the Regent's Park, containing the gardens of the Zoological Society and the Botanical Society; in the SW., Battersea Park; and in the E., Victoria Park. In the suburbs, at no great distance, are other parks and several extensive commons. As the seat of the government of the Empire, the commercial emporium of Britain, the home of British literature, art, and science, and the place of residence, at special seasons, of the wealthier classes from all parts of the country, it is natural that London should abound with interesting, stately, and imposing buildings of all descriptions. The Imperial Parliament sits in the Houses of Parliament (foundation stone laid in 1840); in St. James' Palaces Court functions are held, and the Government departments (civil, military, and naval) are accommodated in buildings in Whitehall and in Somerset House. The City, about 1 sq. mile in area, contains the Guildhall and Mansion House, property of the Corporation, the Bank of England, which (with the Clearing House) is the centre of the banking system of the country, the Royal Exchange, the Mint, the General Post Office, and the British Museum. Connected with the last is the Natural History Museum at South Kensington, and art is represented by the National Gallery and the Victoria and Albert Museum. St. Paul's Cathedral and Westminster Abbey are the finest and most important churches, the latter especially being of interest from its antiquity, and as the burial-place of the most distinguished men of the nation. London is also the supreme seat of judicature. The principal courts are

congregated in the new Law Courts (opened in 1882) in the Strand. Members of the legal profession are admitted by the Inns of Court and the Law Society. To London converge the most important railways, including the L. & NW., G. W., G. C., G. N., G. E., Mid., SE. & C., L. B. & S. C., and L. & SW., where are most of the head offices of the companies and the Railway Clearing House. Education is represented by many well-known institutions. London University confers degrees, honours, and prizes on both sexes (except in the faculty of medicine). Of the colleges, University College and King's College are the principal. Medical education, at the head of which stand the Royal College of Physicians and the Royal College of Surgeons, is actively carried on in the hospitals. The Royal College of Music, the Royal Academy of Music, the Royal Academy of Arts, and other institutions provide for education in art. The chief public schools are Westminster, St. Paul's, City of London Schools, and University College Schools. Half a million children are educated in the primary schools. The water-supply of the town is drawn, and after filtration distributed, from the Thames, Lee, and New River, and is controlled by a Water Board. The gas-supply is in the hands of joint-stock companies. Markets exist for almost every commodity that has a sufficient mercantile importance. A distinguished feature in metropolitan enterprise is the number and variety of means adopted for the conveyance of passengers and goods. The Metropolitan and the Metropolitan District Railways, the Central London and other tube electric railways carry many millions of passengers in the year, and there is an immense number of omnibuses, tramway cars, and cabs. A large goods traffic is carried on upon the Regent, Grand Junction, and other canals. Many bridges cross the Thames, the most noteworthy as an engineering work being the Tower Bridge. The trade of London comprises every department of active commercial enterprise that is usually associated with a great city. Its industries are numerous and varied, none being of exceptional importance, unless it be the preparation of furs. In its foreign commerce London shows an excess of imports over exports; it is a distributing centre for all descriptions of produce from every quarter of the globe. To meet the exigencies of this multifarious traffic, a vast amount of dock accommodation has been provided. The docks extend for several miles along the river, from the Tower to Woolwich. (For shipping statistics, see APPENDIX.) The City is governed by a Lord Mayor, 25 Aldermen, and 206 Common Councilmen, and some share in its management is vested in the Livery Companies. The title of Lord Mayor was first conferred by Edward III. in 1354; Aldermen were first appointed as early as 1242. London returns 60 members to Parliament:—London City (33,049 electors), 2; Battersea and Clapham, 2; Bethnal Green, 2; Camberwell, 3; Chelsea, 1; Deptford, 1; Finsbury, 3; Fulham, 1; Greenwich, 1; Hackney, 3; Hammersmith, 1; Hampstead, 1; Islington, 4; Kensington, 2; Lambeth, 4; Lewisham, 1; Marylebone, 2; Newington, 2; Paddington, 2; St. Pancras, 4; Shoreditch, 2; Southwark, 3; Tower Hamlets, 7; Wandsworth, 1; Westminster, 3; Woolwich, 1. London University returns 1 member (4486 electors).—**2. London, County of,** the county of London, of recent formation, is a true geographical and legal county, or "shire," with Lord-Lieutenant, High Sheriff, and County Council. The co. was created by the Local Government Act of 1888, and was formed from parts of the counties of Middlesex, Surrey, and Kent, and the ancient City of London, not hitherto within any co. but included in the co. of London for non-administrative purposes. The administrative co. contains an area of 74,839 ac., and has a population of 4,536,541. The entire co., including the City, is under the jurisdiction of the Central Criminal Court; there is one Court of Quarter Sessions. The London County Council has many special municipal powers, being the main drainage and fire authority for the whole co. Also, by the Local Government Act of 1899, the county, exclusive of the City of London, has been divided into the following 28 metropolitan boroughs: — Battersea, Bermondsey, Bethnal Green, Camberwell, Chelsea, Deptford, Finsbury, Fulham, Greenwich, Hackney, Hammersmith, Hampstead, Holborn, Islington, Kensington, Lambeth, Lewisham, Paddington, Poplar, St. Marylebone, St. Pancras, Shoreditch, Southwark, Stepney, Stoke Newington, Wandsworth, City of Westminster, and Woolwich. These boroughs have each a council presided over by a mayor. Excluding the University of London, there are, within the county, 26 electoral divisions, containing 58 constituencies, one of which, the City of London, returns 2 members, and each of the others, 1 member; there are 191 civil parishes. The county is almost entirely within the dioceses of London and Rochester; Lambeth Palace, with 37 persons, is in the diocese of Canterbury.

London Apprentice, pl., 2 miles from St. Austell, Cornwall; P.O.

London Bridge Station, London termini of the L. B. & S. C. R. and SE. & C. R.; also a sta. on the City and South London Ry. (Low Level).

London Colney, vil., on SE. border of Herts, 3 miles SE. of St. Albans; P.O., T.O.

London Dock, eccl. dist., St. George in the East and Stepney pars., co. London; pop. 6897; the London Docks, at Wapping, were opened in 1805; and contain 90 ac.

London Fields, ry. sta., G. E. R., in Hackney met. bor. and E. of London, 2½ miles NE. of Liverpool Street sta.

London Road.—ry. sta., L. B. & S. C. R., Sussex, in NE. of Brighton.—**2. London Road,** ry. sta. terminus, L. & NW. & G. C. R. (with G. C. head offices), in Manchester. —**3. London Road,** ry. sta., L. & SW. R., Surrey, in NE. vicinity of Guildford.

Londonderry, vil., 3 miles E. of Bedale, North Riding Yorkshire; P.O., T.O.

Londonderry.—a maritime co., Ulster province; bounded N. by Lough Foyle and the Atlantic Ocean, E. by co. Antrim and Lough Neagh, S. by co. Tyrone, and W. by co. Donegal; greatest length, N. and S., 40 miles; greatest breadth, E. and W., 35 miles; average breadth, 20 miles; area, 522,315 ac., or 2.5 per cent. of the total area of Ireland; pop. 114,404, of whom 65,296, or 45.2 per cent., are Roman Catholics; 27,804, or 19.3, Protestant Episcopalians; 45,682, or 31.6, Presbyterians; and 1466, or 1.0, Methodists. The co. electorate numbers 18,349. The surface is low along the N. and E. for a width of about 6 miles, hilly in the middle, and mountainous in the S., where the highest summit, Sawel, rises to an alt. of 2240 ft. Londonderry is traversed by the Donegal Ry. and the Londonderry and Lough Swilly and Letterkenny Ry. The rivers are—Foyle, Faughan, Glen, Roe, Claudy, Moyola, and Bann, the last tracing nearly the whole of the E. boundary. The soil is for the most part fertile; the sub-strata consist of mica-schist, basalt, limestone, and sandstone. The chief crops are flax, oats, barley, and potatoes; eggs are largely exported. (For agricultural statistics, see APPENDIX.) The staple mfr. is linen. The fisheries on the coast and inland are important. About three-fourths of the whole county are owned by the Irish Society and the Twelve Trades' Companies of the City of London. The co. comprises 32 pars. and part of 14 others; the parl. and co. bor. of Londonderry (1 member), and the towns of Coleraine and Limavady. For parliamentary purposes the co. is divided into 2 divisions—viz., North Derry and South Derry—each returning 1 member.—**2. Londonderry,** or **Derry,** city, seaport, co. and parl. bor., with ry. stas., G. N. I. R. (**Foyle Road**), B. & N. C. R. (**Waterside**), Londonderry and Lough Swilly and Letterkenny Railway (**Middle Quay**), the first and last stas. being connected by tramway. The town, NW. co. Londonderry, on W. side of river Foyle, is 163 miles NW. of Dublin and 100½ miles NW. of Belfast by rail; 2164 ac., pop. 39,892. Market days, *Wednesday* and *Saturday*. The city is situated on a hill (120 ft. high), called the "Island of Derry" (being nearly insulated by the winding of the river Foyle), and 5 miles above the point where the river expands into Lough Foyle. The suburb called Waterside stands on the opposite bank of the river, which is spanned by the beautiful Carlisle Bridge, 1200 ft. in length; it was constructed at a cost of £100,000. The ancient walls of Londonderry still remain, and encompass the city for nearly a mile. A quadrangular area, called the Diamond, is situated in the centre of the city, from which four of the principal streets branch off and lead to the original gates. There are many fine public buildings, including the Cathedral, R. C. Cathedral, Foyle College (founded 1617), public libraries, &c. The New Guildhall was erected in 1890 at a cost of £16,000. The Magee Protestant College is 1 mile from the city; the Ebrington military barracks are at Clooney, Waterside. The trade of Londonderry is extensive and important, but the linen mfr. has declined since 1822. There are extensive shirt factories, distilleries, several tanneries, iron and brass foundries, flour mills, and tobacco manufactories. Ship-

building is carried on. The coasting trade of the port is very extensive. (For shipping statistics, see APPENDIX.) Butter, pork, eggs, cattle, and grain are shipped in large quantities to Glasgow, Liverpool, &c. Coal, timber, and foreign produce are largely imported. The North American steamers from Liverpool call at Moville, near the entrance of Lough Foyle, to receive mails, passengers, and goods for America, and also on the return voyage. The greatest depth of the Foyle (which forms the harbour) is about 33 ft., and the depth is about 12 ft. at low water; the quayage extends to about 5700 ft. The Foyle fisheries are very important, large quantities of salmon being sent to London. The city, which arose from an abbey founded by St. Colomb about 546, was originally and is still popularly called *Derry* ("oak grove"); it acquired the prefix *London* in 1613 when it received a charter of incorporation from James I. It has sustained several sieges, the severest being that of 1688–89, which lasted 105 days. This celebrated siege is commemorated by a monument erected in the city to the Rev. George Walker, who directed its affairs at that time. The diocese of Derry includes cos. Londonderry and Tyrone, together with parts of cos. Antrim and Donegal. The bor. returns 1 member to Parliament, and contains 5710 electors.

Londonthorpe, par. and vil., Lincolnshire, 3 miles NE. of Grantham; 1722 ac., pop. 162.

Lone, loch, 6 miles SW. of Strathcarron, W. Ross and Cromarty.

Lonfearn, vil., Skye island, Inverness-shire, 12 miles N. of Portree.

Long, island, Roaring Water Bay, SW. co. Cork; pop. 199.

Long, Loch.—sea-loch, Argyllshire and Dumbartonshire; strikes 17 miles N. and NE. from Firth of Clyde at Holy Loch to Arrochar, 1¾ mile W. of Tarbert on Loch Lomond.—**2. Long, Loch,** sea-loch, Ross and Cromarty; strikes 5 miles NE. from Loch Alsh to influx of river Ling, which flows 11 miles SW.—**3. Long, Loch,** 4 miles N. of Creagorry, Benbecula, Outer Hebrides.—**4. Long, Loch.** See LOCH LONG.

Long Loch of the Dungeon, Kirkcudbrightshire. See DUNGEON.

Long* Ashton, Somerset; P.O., T.O. See ASHTON, LONG.

Long Bennington, Lincolnshire; P.O., T.O. See BENNINGTON, LONG.

Long Bredy, in W. of Dorset, 8 miles W. of Dorchester; P.O. See LONGBREDY.

Long Bridge, on r. Greta, Cumberland, near Keswick.

Long Buckby, par., vil., and ry. sta., L. & NW. R., Northamptonshire; P.O., T.O. See BUCKBY, LONG.

Long Burton, in N. of Dorset, 2½ miles SE. of Sherborne; P.O., T.O. See LONGBURTON.

Long Churn, cavity, on W. side of Ingleborough Mountain, N. div. West-Riding Yorkshire.

Long Clawson, par. and vil. with ry. sta. (**Long Clawson and Hose**), G. N. and L. & NW. Jt. R., Leicestershire 5 miles N. of Melton Mowbray; 3581 ac., pop. 190. The sta. is 2 m. ESE. of the vil.; P.O., T.O.

Long Compton, Warwickshire, 5 miles SE. of Shipston on Stour; P.O., T.O. See COMPTON, LONG.

Long Crendon, Bucks; P.O. See CRENDON, LONG.

Long Crichel, Dorset; P.O. See CRITCHELL, LONG.

Long Cross, eccl. dist. and vil., Chertsey par., Surrey—dist., pop. 224; vil., 3½ miles W. of Chertsey; P.O., T.O.

Long Ditton, par. and vil., in Esher and the Dittons urb. dist., Surrey, 2 miles SW. of Kingston upon Thames; 903 ac., pop. 2080; P.O., T.O.

Long Downs, ham., 3 m. W. of Penryn, SW. Cornwall; P.O.

Long Grain Knowe, mt., in co. and 9 m. SW. of Peebles; alt., 2306 ft.

Long Eaton, urb. dist. with ry. sta., M. R., Derbyshire. See EATON, LONG.

Long Grove, eccl. dist., Llangarren par., Herefordshire; pop. 389.

Long Hope, sea-loch, Orkney. See LONGHOPE.

Long Horsley, eccl. par. and vil., Northumberland—par., pop. 549; vil., 6 miles NW. of Morpeth; P.O.

Long Houghton, Northumberland; P.O., T.O. See HOUGHTON, LONG.

Long Hyde House, seat, 2½ miles NE. of Evesham, SE. Worcestershire.

Long Island.—11 miles SW. of Skibbereen, co. Cork. Here is a coastguard sta.—**2. Long Island,** 8 m. SW. of Ballymahon, SW. co. Longford.—**3. Long Island,** in r. Shannon, 3 m. S. of Athlone, SW. co. Westmeath.

Long Island, The. See HEBRIDES.

Long Itchington and Southam, ry. sta., L. & NW. R., 2 miles NW. of Southam and 8½ miles E. of Warwick, Warwickshire; P.O., T.O. See ITCHINGTON, LONG.

Long Lane, eccl. dist., Brailsford, Sutton on the Hill, and Trusley pars., Derbyshire, 7 m. W. of Derby; pop. 242.

Long Lawford, par., Warwickshire; P.O. See LAWFORD, LONG.

Long Load, par. and vil., Somerset—par., 1451 ac., pop. 206; vil., 4 miles SW. of Somerton; P.O.

Long Loch.—loch, 4 miles SE. of Coupar Angus, Forfarshire; greatest depth, 42 ft.; alt. above sea-level, 724 ft.—**2. Long Loch,** loch, on border of Mearns and Neilston pars., Renfrewshire, 3 miles S. of Neilston.

Long Marston.—vil., with ry. sta. (**Marston Gate**), L. & NW. R., Tring par., Herts, and eccl. dist., partly also in Drayton Beauchamp par., Bucks—dist., pop. 393; vil., 3¾ miles NW. of Tring; P.O.—**2. Long Marston,** vil. with ry. sta., G. W. R., Gloucestershire, 5½ miles SW. of Stratford-on-Avon; P.O., T.O.

Long Marton, par. and ry. sta., M. R., Westmorland, 3½ miles NW. of Appleby; P.O., T.O., at **L. Sta.** See MARTON, LONG.

Long Meg, Druidical column, Cumberland, 6 miles NE. of Penrith; stands apart from a circle of 67 stones, commonly called "Long Meg and her Daughters."

Long Melford, small town and par. with ry. sta., G. E. R., Suffolk, 3 miles NW. of Sudbury and 19¾ miles NW. of Colchester by rail; 5315 ac., pop. 3080; P.O., T.O.; has several old houses and a fine church, a large cattle fair, an iron foundry, and mfrs. of horse hair and cocoanut fibre, flax dressing and malting works. **Melford Hall** and **Melford Place** are ancient mansions.

Long Mountain, on W. borders of Shropshire and Montgomeryshire, 3 miles E. of Welshpool; alt., 1277 ft.

Long Mynd, hill-range, Shropshire, extending from Mindtown 5½ miles NE. to Ratlinghope; greatest alt., 1696 ft.

Long Newnton, on NW. border of Wilts; P.O. See NEWNTON, LONG.

Long Newton, Durham, 4 miles SW. of Stockton on Tees; P.O. See NEWTON, LONG.

Long Orchard, seat, 4 miles E. of Templemore, N. co. Tipperary.

Long Parish, 4 miles SW. of Whitchurch, Hants. See LONGPARISH.

Long Pavement, ry. sta., G. S. & W. R., in co. and 2 m. NW. of Limerick.

Long Preston, vil. and par., N. div. West-Riding Yorkshire; P.O., T.O. See PRESTON, LONG.

Long Range, stream, mid. co. Kerry; connects the Lower and Upper Lakes of Killarney; 2½ miles long.

Long Reach, a reach of the river Thames, above Gravesend, between the Dartford and West Thurrock marshes; is 3 miles long, and has a measured nautical mile for testing the speed of steamers.

Long Riston, 6½ miles NE. of Beverley, East-Riding Yorkshire; P.O. See RISTON, LONG.

Long Sand, shoal, in North Sea, at mouth of Thames estuary, between Kentish Knock and Sunk Sand, extending from SW. to NE.; is about 20 miles long, and partly bare at low water.—**2. Long Sand,** shoal, in the Wash, 11 miles E. of Boston; off the Hook of Long Sand is Lynn Well Light Vessel, with flashing light 34 ft. above high water and seen 11 miles.

Long Sleddale, Westmorland. See SLEDDALE, LONG.

Long Stanton, vil. and 2 pars. (All Saints and St. Michael) with ry. sta., G. E. R., Cambridgeshire—All Saints, 1938 ac., pop. 340; St. Michael, 841 ac., pop. 93; vil., 6½ miles NW. of Cambridge; P.O.

Long Stow.—2 miles SW. of Caxton, Cambridgeshire; P.O. See LONGSTOWE.—**2. Long Stow,** Huntingdonshire. See STOW.

Long Sutton, urb. dist., town, and par., with ry. sta., M. & G. N. Jt. R., Lincolnshire, 4¼ m. SE. of Holbeach and 14¾ miles NW. of King's Lynn; par. (also called Sutton St. Mary) and urb. dist., 3923 ac., pop. 2524; P.O., T.O.; has breweries, a corn market, and fairs.—**2. Long Sutton,** 4 miles SW. of Winchfield sta., Hants; P.O. See SUTTON, LONG.—**3. Long Sutton,** 3 miles NE. of Martock sta., Somerset; P.O., T.O. See SUTTON, LONG.

Long Whatton, par., Leicestershire; P.O. See WHATTON, LONG.

* *Long*——. For names (other than those of railway stations and post offices) prefixed by *Long*, and not found under *Long*, see principal name.

Long Wittenham, 5 miles NW. of Wallingford, Berks; P.O. See WITTENHAM, LONG.

Long Witton. See WITTON, LONG.

Longa, island, Ross and Cromarty, at mouth of Gair Loch.

Longannet Point, headland, on Firth of Forth, SW. Fifeshire.

Longay, island, 6 miles NW. of Kyle-Akin, Skye island, Inverness-shire.

Longbenton, par. and vil., with ry. sta. (**Benton**), N. E. R., Northumberland,—par., 5490 ac., pop. 7148; vil., 3½ m. NE. of Newcastle; P.O., T.O., called **Long Benton.**

Longborough, par. and vil., Gloucestershire, 3 miles SW. of Moreton; 3036 ac., pop. 462; P.O.

Longbredy, par. and vil., Dorset, in W. of co.—par., 3466 ac., pop. 237; vil., 8 miles W. of Dorchester; P.O., called **Long Bredy.**

Longbridge, seat, in co. and 2 miles SW. of Warwick.

Longbridge Deverill, par., Wilts, 3 miles S. of Warminster; 3811 ac., pop. 617; P.O.

Longburgh, hamlet, Cumberland, 6 miles NW. of Carlisle.

Longburton, par. and vil., Dorset, in N. of co., 2½ miles SE. of Sherborne; 1041 ac., pop. 283; P.O., T.O., called **Long Burton.**

Longcastle, ancient par. and remains of old keep of the M'Doualls, in co. and 6 miles SW. of Wigtown.

Longcot, par. and vil., Berks, 3 miles SW. of Faringdon; 1874 ac., pop. 256; P.O.

Longcroft.—ham. and seat, Staffordshire, 1 mile N. of Yoxall.—**2. Longcroft,** ham., NW. Cumberland, 4 miles SW. of Bowness.

Longcroft, vil., Stirlingshire. See PARKFOOT AND LONGCROFT.

Longcross, seat, NW. Surrey, 2 m. N. of Chobham.

Longden, place, Shropshire, 5 miles SW. of Shrewsbury; P.O. **L. Manor** is a seat.

Longdendale. See MOTTRAM IN LONGDENDALE.

Longdon.—par. and vil., Staffordshire, 4 miles NW. of Lichfield; 4545 ac., pop. 1342; P.O., T.O; in vicinity of vil. is the seat of **Longdon Hall.**—**2. Longdon,** par. and vil., Worcestershire, 2½ miles SW. of Upton; 3941 ac., pop. 421; P.O.—**3. Longdon,** hamlet with ry. sta. (**Longdon Road**), G. W. R., Worcestershire, in detached part of co., 2 miles N. of Shipston-on-Stour.

Longdon Green, ham., E. Staffordshire, 3 miles SE. of Rugeley.

Longdon upon Tern, par. and vil., Shropshire, on river Tern and Shrewsbury Canal, 3½ miles NW. of Wellington; 823 ac., pop. 98.

Longdown.—hamlet, in SE. of Devon, 4 miles SE. of Exeter; P.O.—**2. Longdown,** vil., 1½ mile W. of Eling, Hants.

Longdyke, vil., 3½ m. NW. of Grangemouth, Stirling; pop. 304.

Longfaugh, eminence with remains of ancient fort, 1½ mile E. of Crichton, Edinburghshire.

Longfield, par. and vil., Kent, 5 miles SW. of Gravesend; 605 ac., pop. 617.

Longfield, East, par., W. co. Tyrone; 9717 ac., pop. 1354; contains Drumquin.

Longfield, West, par., W. co. Tyrone, adjacent to East Longfield; 23,904 ac., pop. 2592.

Longfield House.—seat, mid. co. Tipperary, 2 m. SE. of Goold's Cross sta.; was the residence of Carlo Bianconi (d. 1875), who introduced the Bianconi cars.—**2. Longfield House,** seat, W. co. Westmeath, 4 m. NW. of Ballymore.

Longfleet, par., Dorset, wholly within the bor. of Poole, of which it forms a suburb; 1265 ac., pop. 4159; P.O.

Longford.—par. and vil., Derbyshire—par., 3006 ac., pop. 332; vil., 5½ miles SE. of Ashbourne; P.O., T.O.; in vicinity is the seat of **Longford Hall.**—**2. Longford,** par. and hamlet, Gloucestershire, 1½ mile S. of Minchinhampton; 907 ac., pop. 673; P.O.; in vicinity is the seat of **Longford Hall.**—**3. Longford,** vil., Herefordshire, in N. of co., 4 miles NW. of Leominster.—**4. Longford,** hamlet, Middlesex, 1½ mile E. of Colnbrook; P.O.—**5. Longford,** par., Shropshire, 1½ mile W. of Newport ry. sta.; 1258 ac., pop. 93; contains the seat of **Longford Hall.**—**6. Longford,** vil., 5 miles NE. of Axbridge, Somerset; adjacent is **Longford Common,** and in W. vicinity of vil. is **Longford Hill.**—**7. Longford,** hamlet, Warwickshire, 3 miles W. of Shipston-on-Stour.—**8. Longford,** vil. with ry. sta. (**Longford and Exhall**), L. & NW. R., Warwickshire, on river Anker, 4½ miles NE. of Coventry; P.O., T.O.—**9. Longford,** vil., Wilts, on river Avon, 2½ miles SE. of Salisbury; **Longford Castle,** seat of the Earl of Radnor, is in the vicinity; it contains a fine collection of paintings.

Longford.—an inland co. of Leinster province, and situated nearly in the centre of Ireland; bounded NW. by co. Leitrim, NE. by co. Cavan, SE. and S. by co. Westmeath, and W. by co. Roscommon (from which it is divided by Lough Ree and the river Shannon); greatest length, NE. and SW., 32 miles; greatest breadth, NW. and SE., 19 miles; average breadth, 15 miles; area, 269,409 ac. (12,950 water), or 1.3 per cent. of the total area of Ireland; pop. 46,672, of whom 42,742, or 91.6 per cent., are Roman Catholics; 3403, or 7.3, Protestant Episcopalians; 256, or 0.6, Presbyterians; and 203, or 0.4, Methodists. The electorate numbers 7798. The co. is served by the M. G. W. R. The surface for the most part is flat, and is much interspersed with bog. The principal streams besides the Shannon are the Inny, the Camlin, and the Kerragh. There is a range of bleak hills along the NW. border. Loughs are numerous. Much of the soil is fertile, varying from a light mould to deep loam; limestone and marble are general. (For agricultural statistics, see APPENDIX.) There are numerous grazing farms. Butter is produted in great quantities, the chief market for which is Drogheda. There are some linen and coarse woollen mfrs., and many females are employed in spinning. The Royal Canal, with its branches, traverses a great extent of this county. The co. comprises 23 pars. and parts of 3 others, and the towns of Longford, Granard, Ballymahon, and Edgeworthstown. For parliamentary purposes the co. is divided into 2 divisions—viz., North Longford and South Longford—each returning 1 member. —**2. Longford,** market town, county and assize town, and urb. dist., with ry. sta., M. G. W. R., mid. co. Longford, on river Camlin and a branch of the Royal Canal, 76 miles NW. of Dublin; urb. dist., 834 ac., pop. 3747. Market days, *Wednesday* and *Saturday*. It has good markets for agricultural produce. St. Mel's R. C. Cathedral is a fine building with a lofty tower. Here also is St. Mel's R. C. College. There are barracks for cavalry and artillery, occupying the site of the old castle. Longford gives the title of baron to the family of Pakenham.—**3. Longford,** ham., 3 m. S. of Kinitty, SW. King's co.; P.O.

Longford House, seat, 7 miles W. of Ballysadare ry. sta., N. co. Sligo.

Longforgan, par. and vil. with ry. sta., on E. border of Perthshire—par., 8528 ac., pop. 1886; vil., 1 mile NW. of its ry. sta., which is 5½ miles SW. of Dundee; pop. 322; P.O., T.O.

Longformacus, par. and vil., Berwickshire—par., 21,069 ac., pop. 281; vil., on Dye Water, 6½ miles NW. of Duns; P.O., T.O.; is a resort of anglers; in vicinity is **Longformacus House,** seat.

Longframlington, par., N. Northumberland, on river Coquet, 5½ m. SE. of Rothbury; 5101 ac., pop. 469; P.O., T.O.

Longham.—hamlet, on SE. border of Dorset, 4 miles SE. of Wimborne; stands on river Stour which is crossed here by a bridge of 11 arches; P.O.—**2. Longham,** par. and vil., Norfolk, 4 m. NW. of Dereham; 1335 ac., pop. 236; P.O.

Longhandborough, vil., in co. and 6½ miles NW. of Oxford; P.O.

Longhaven, seat, Aberdeenshire, 5 m. S. of Peterhead; P.O.

Longhill, pl., 4 m. from Huntly, NW. Aberdeenshire; P.O.

Longhills, seat, in co. and 3 miles SE. of Lincoln.

Longhirst, par. and vil. with ry. sta., Northumberland, 3½ miles NE. of Morpeth; 1769 ac., pop. 408; P.O., T.O.; near the sta. are the seats of **Longhirst Hall** and **Longhirst Grange.**

Longhope, par. and vil. with ry. sta., G. W. R., Gloucestershire, 3 miles SE. of Mitcheldean Road sta. and 14 miles W. of Gloucester; par., 3153 ac., pop. 863; P.O., T.O.; in vicinity of vil. is the seat of **Longhope Manor.**

Longhope, hamlet, Hoy island, Orkney, on Long Hope, 17 miles SW. of Kirkwall; P.O., T.O.; **Long Hope,** sea-loch, penetrates the S. part of Hoy island 4 miles SW., and forms a fine natural harbour.

Longhoughton, ry. sta., N. E. R., Northumberland, 5½ miles NE. of Alnwick; P.O., T.O. See HOUGHTON, LONG.

Longhouse, place with cromlech, Pembrokeshire, in vicinity of Abercastle harbour, 6½ miles NE. of St. Davids.

Longlands.—seat, 4 miles NE. of Bromley, Kent.—**2. Longlands,** ham., 2 miles S. of Holkham, N. Norfolk. —**3. Longlands,** vil., Cornwall, 2 miles W. of Saltash. —**4. Longlands,** ham., Cumberland, 1 m. SE. of Udale.

Longlands, or **Coggrey,** vil., Carnmoney par., co. Antrim; pop. 216.

Longleat, seat of the Marquis of Bath, Wilts, 2½ miles W. of Warminster; was built in 1567–1579, and stands in park 15 m. in circuit. Bishop Ken (1637–1711) died here.

Longleavens, ham., in co. and 1 m. NE. of Gloucester; P.O.

Longley, ham., 2 miles N. of Ecclesfield, W. R. Yorkshire.

Longleys, vil., 1½ mile SW. of Meigle, Perthshire.

Longmanhill, vil., Banffshire, 2½ m. SE. of Macduff; P.O.

Longmeadow, ham., in co. and 6½ m. NE. of Cambridge.

Longmoor, tract, SE. Hants, 1 mile NE. of Liss; here is a military camp.

Longmorn, pl. with ry. sta., G. N. S. R., in co. and 3 m. SE. of Elgin; P.O., T.O., at **L.** sta.

Longner, hamlet, Shropshire, on river Severn, 2 m. SE. of Shrewsbury; in vicinity are the seats of **Longner Castle** and **Longner Hall.**

Longness, Isle of Man. See LANGNESS.

Longnewton, hamlet, in co. and 6 miles S. of Haddington.

Longney, par. and vil., on river Severn, in co. and 6 miles SW. of Gloucester; 1559 ac., pop. 343; P.O.

Longniddry, vil. with ry. sta. (**Longniddry Junction**), N. B. R., Haddingtonshire, 4¾ miles NW. of Haddington and 13¼ miles E. of Edinburgh by rail; P.O., T.O., at **L. sta.**; has vestiges of **Longniddry House,** and of a chapel where John Knox preached occasionally.

Longnor, par. and vil., Shropshire, on river Onny, 5 miles N. of Church Stretton; 821 ac., pop. 164; in vicinity of vil. is the seat of **Longnor Hall.**—**2. Longnor,** par. and vil., Staffordshire, on river Manifold, 6 miles SE. of Buxton; 813 ac., pop. 480; P.O., T.O.

Longnor Hall, seat, 3 m. W. of Penkridge, Staffordshire.

Longorchard House, seat, E. co. Tipperary, 6 m. E. of Templemore.

Longparish, par. and vil. with ry. sta., L. & SW. R., Hants—par., 5327 ac., pop. 771; vil., 6 miles SW. of Whitchurch and 17½ miles SW. of Basingstoke by rail; P.O., T.O.; in vicinity of vil. is **Longparish House,** seat.

Longport, eccl. dist. and ry. sta., N. S. R. (for Wolstanton), Burslem par., Staffordshire; pop. 10,975; P.O., T.O.; the sta. is 3 miles NW. of Stoke upon Trent; the district shares in the industry of the Potteries.

Longridge.—urb. dist., small manufacturing town, with ry. sta., L. & NW. and L. & Y. Jt. R., N. Lancashire, on SW. side of Longridge Fell, 7 miles NE. of Preston by rail; urb. dist., 3285 ac., pop. 4304; P.O., T.O. Longridge is a thriving place, and has cotton-spinning and mfrs. of cotton fabrics. A transport trade in building-stone from the neighbouring quarries is carried on by rail. The railway was opened to Longridge in 1840. Water reservoirs for Preston are here. **Longridge Fell** extends 5½ miles NE. from Longridge to vicinity of the river Hodder, at the boundary with Yorkshire.—**2. Longridge,** par., Northumberland, 3½ miles SW. of Berwick on Tweed; 561 ac., pop. 61; contains the seat of **Longridge Towers.**—**3. Longridge,** ham., W. Staffordshire, 1 mile NW. of Penkridge.

Longridge, or **Lanrig,** vil., in par. and 1¾ mile S. of Whitburn, Linlithgowshire; pop. 442; P.O.

Longrigg, East, vil., New Monkland par., Lanarkshire; adjacent to Longriggend; pop. 486.

Longriggend, vil. with ry. sta., N. B. R., Lanarkshire, 6 miles NE. of Coatbridge; pop. 1552; P.O., T.O.

Longsdon, par. and hamlet, 2 m. SW. of Leek, Staffordshire; 2708 ac., pop. 530; P.O.

Longshaws, par., Northumberland, 5 miles N. of Morpeth; 796 ac., pop. 20.

Longships, cluster of rocks, at the Land's End; Cornwall; on the highest rock is **Longships Lighthouse,** 117 ft. high, with occulting light 110 ft. above high water and seen 16 miles.

Longside, par. and vil. with ry. sta., G. N. S. R., Aberdeenshire—par., 16,836 ac., pop. 2760; vil., near South Ugie Water, 6 miles W. of Peterhead; pop. 417; P.O., T.O.; in the churchyard is a monument to the Rev. John Skinner, who for 64 years was Episcopal minister of Longside. Granite is quarried. See LINSHART.

Longsight, 2 eccl. dists., (St. Clement and St. John) with ry. sta., L. & NW. R., forming SW. sub. of Manchester, SE. Lancashire—pop. St. Clement, 6105; St. John, 7811; sta., 2 miles SW. of London Road Station, Manchester; P.O., T.O.

Longstock, par., vil., and seat, Hants—par., 2985 ac., pop. 425; vil., on river Anton, 1 m. N. of Stockbridge; P.O.

Longstone, one of the Farne Islands, Northumberland; is ¾ mile long; on the western side of the islet is **Longstone Lighthouse,** 85 ft. high, with revolving light 75 ft. above high water and seen 15 miles.—**2. Longstone,** ry. sta., M. R. (for Great Longstone and Little Longstone), Derbyshire, 4 miles NW. of Bakewell.—**3. Longstone,** pl. with cromlech, NW. Pembrokeshire, 8 miles SW. of Fishguard.

Longstone, or **Angle Park,** vil., Edinburghshire, near Slateford; pop. 524.

Longstone Edge, hill range, N. Derbyshire, 4 miles SE. of Tideswell.

Longstone, Great, par. and vil. with ry. sta. (**Longstone**), M. R., Derbyshire—par., 2977 ac., pop. 478; vil., on high ground, under Longstone Edge, 3 miles NW. of Bakewell; P.O., T.O.; in vicinity is the seat of **L. Hall.**

Longstone, Little, par. and ry. sta. (**Longstone**), M. R. (alt., 600 ft.), 3¼ m. NW. of Bakewell, Derbyshire; 1038 ac., pop. 145.

Longstone, The, Druidical pillar, at NE. extremity of St. Mary's, Scilly Islands; is 9 ft. high.

Longstowe, par. and vil., in SW. of co. and 12 miles SW. of Cambridge; 1544 ac., pop. 255; P.O., called **Long Stow**; contains the seat of **Longstow Hall.**

Longstreet.—hamlet, Bucks, in N. of co., 5½ miles N. of Fenny Stratford.—**2. Longstreet,** hamlet, Wilts, on river Avon, 6½ miles N. of Amesbury.

Longthorne House, seat, near Blandford, Dorset.

Longthorpe.—eccl. dist., St. John Peterborough par., Northamptonshire, 2 m. W. of Peterborough city; pop. 282; P.O.—**2. Longthorpe,** hamlet, East-Riding Yorkshire, 7½ miles NE. of Hull.

Longthwaite, vil., Cumberland, 5½ miles SE. of Cockermouth.

Longton.—mun. bor., par., and market town, Staffordshire, at S. extremity of the Potteries, 2½ miles SE. and within the parl. limits of Stoke upon Trent and 17¼ miles SE. of Crewe by rail; mun. bor. and par., 1947 ac., pop. 35,815; P.O., T.O. Market day, *Saturday.* Before the rise of the industrial activity of the "Potteries," Longton was an inconsiderable hamlet; it is now a large and prosperous town. During the years 1883–84, Acts of Parliament were obtained, which greatly extended the municipal area by adding the districts of Dresden, East Vale, and Florence. The corporation maintains technical schools, free library, &c., the Queen's Park, and other recreation grounds. The people are mostly engaged in the mfr. of china and earthenware, but not a few work in the neighbouring collieries and ironstone mines. Malting, brewing, and brickmaking are the other employments.—**2. Longton,** par. and vil. with ry. sta. (**Longton Bridge**), L. & Y. R., N. Lancashire, at head of Ribble estuary, 5 miles SW. of Preston; 3383 ac., pop. 1707; P.O., T.O.; has breweries and carries on malting.

Longtown.—market town with ry. sta., N. B. R., Cumberland, on river Esk, 9 miles NW. of Carlisle; P.O., T.O. Market days, *Monday* and *Thursday.* Longtown is an ancient place, founded by the Græmes of Netherby; it has risen within comparatively recent times from a poor village to the condition of a spacious well-built town. It is a seat of petty sessions. In addition to the markets there is an important fair for horses. The river is crossed here by a bridge of five arches and by a railway viaduct of seven arches. **2. Longtown,** par., Herefordshire, in SW. of co., 5 miles SW. of Abbeydore; 6260 ac., pop. 558; P.O., T.O.

Longtown, seat, 4 m. NW. of Sallins, N. co. Kildare.

Longue Pierre, beacon rock between Sark and Herm, Channel Islands.

Longueville, vil. and seat, Jersey, Channel Islands, 1½ m. E. of St. Helier.

Longueville, seat, 4 m. W. of Mallow, N. co. Cork.

Longville, hamlet with ry. sta. G. W. R. (alt., 650 ft.) Shropshire, 6½ miles SW. of Much Wenlock.

Longwells Green, ham., 4 m. ESE. of Bristol, SW. Gloucestershire; P.O.

Longwick, hamlet, 1 m. NW. Princes Risborough, Bucks.

Longwitton, ry. sta., N. B. R., Northumberland, 9½ miles S. of Rothbury; in vicinity is **Longwitton Hall,** seat. See WITTON, LONG; P.O.

Longwood.—par. with ry. sta., L. & NW. R., S. div. W. R. Yorkshire, on SW. side and in co. bor. of Huddersfield; 1334 ac., pop. 5359; P.O., T.O.; the reservoirs of the Huddersfield waterworks are here. There are mfrs. of woollens, chemicals, and cotton-spinning.—**2. Longwood,** place, 2 miles S. of Catherington, E. Hants.

Longwood, vil., SW. co. Meath, on river Blackwater and near Royal Canal, 6 miles NW. of Enfield; pop. 186; P.O., T.O.

Longwood House, a seat of the Earl of Northesk, Hants, 4 miles SE. of Winchester. In the neighbourhood Lord Wardare has a seat of the same name.

Longworth.—par. and vil., in NW. of Berks, 7 miles NE. of Faringdon—par., 2291 ac., pop. 479; P.O.—**2. Longworth,** pl., Lancashire, 5 miles NW. of Bolton.

Longworth House, seat, in co. and 4 miles E. of Hereford.

Longy Bay, or **Baie du Catet,** on E. side of Alderney, Channel Islands.

Longyester, hamlet, Haddingtonshire, 2 m. S. of Gifford.

Loninghead, hamlet, on E. border of Cumberland, on river South Tyne, 4 miles SE. of Alston.

Lonmay, par. and ry. sta., G. N. S. R., Aberdeenshire; 11,075 ac., pop. 2161; P.O., T.O.; the sta. is 5½ miles S. of Fraserburgh.

Lonmore, place, W. I. of Skye, 1½ m. SE. of Dunvegan.

Lonscale Fell, mountain, Cumberland, on SE. side of Skiddaw, 3 miles N. of Keswick; alt., 2344 ft.

Lonsdale, seat, on r. Slaney, SE. co. Wexford, 1½ m. NE. of Killurin sta.

Lonsdale, valley of river Lune, Westmorland and Lancashire; is famous for its scenery in the lower parts and its picturesque features in hill and mountain. Lonsdale gives the title of Earl to the Lowthers.

Lonsdale Division, North, parl. division of N. Lancashire; pop. 50,430.

Lonton, hamlet, N. R. Yorkshire, on river Tees, 8½ miles NW. of Barnard Castle. At Lonton is a handsome bridge across the Tees.

Loo, or **Cober,** river, Cornwall; rises near Carnmenellis, and flows 10 miles S. to English Channel; **Loo Pool,** the estuary of the river, extends from 1 m. S. of Helston to the sea, but is obstructed by Loo Bar.

Loo, river, SE. co. Kerry; rises 3 miles SE. of Mangerton Mountains and flows to the Flesk, 14 miles SW. of Millstreet; is 5 miles long.

Loo Bridge, ry. sta., G. S. & W. R., E. co. Kerry, 5 miles S. of Headford Junction and 12½ miles SE. of Killarney.

Loobagh, river, 17 m. long, SE. co. Limerick, flowing past Killannane and Kilmallock to the Maigue near Garroose.

Looe.—urb. dist. and ry. sta., Liskeard and Looe Ry. (for East Looe and West Looe), Cornwall, 8¾ m. S. of Liskeard; 603 ac., pop. 2548; P.O., T.O. See LOOE, EAST, and LOOE, WEST.—**2. Looe,** river, Cornwall; rises near St. Clear, and flows S. past Liskeard and St. Keyne to head of Looe Bay, between East Looe and West Looe. About 2 miles above E. Looe the river expands into a broad estuary, which is navigable.

Looe, East, par., fishing port and market town with ry. sta. (**Looe**), Liskeard and Looe Ry., Cornwall, on E. bank of river Looe, 8¾ m. S. of Liskeard—par. in urb. dist. of Looe, 70 ac., pop. 1344; P.O., T.O., called **Looe.** Market day, *Wednesday.* Although the former prosperity of East Looe has fallen off to a large extent, the town does some trade in the exportation of copper and granite; the pilchard and other fisheries give occupation to most of the inhabitants. The town is much patronised by summer visitors on account of its mild and equable climate; it has a good harbour and quay, and there are remains of a bridge built in the 14th century. East Looe was incorporated by Queen Elizabeth, and was separately represented in Parliament from her time till 1832.

Looe, West, par. and coast town with ry. sta. (**Looe**), Liskeard and Looe Ry., Cornwall, on Looe Bay, opposite East Looe, 7 miles S. of Liskeard; par. and in urb. dist. of Looe, 533 ac., pop. 1204; P.O., T.O., called **Looe.** This is a small town connected by a bridge with East Looe; its business has declined, but there is still a slight coasting trade and a lucrative fishery for pilchards. Admiral Sir Charles Wager (1666–1743) was a native. West Looe returned members to Parliament till 1832.

Looe Island, or **St. George's Island,** Cornwall, ½ mile from the shore and 1½ mile S. of East Looe. Looe Island is ½ m. in circuit, 170 ft. high, and has an ancient chapel, now a coastguard station; here is a battery of three guns.

Looe Stream, channel off the coast of Sussex, 1½ mile S. of Selsea Bill.

Lookout Tor, Devon, in S. of Dartmoor, 1 mile SE. of Princetown. See HESSARY TOR (SOUTH).

Loop Head, promontory, SW. co. Clare, on N. side of the mouth of river Shannon; 500 yds. E. by S. from extremity of head is a lighthouse, which is 75 ft. high and has an intermittent light (Loop Head) 277 ft. above high water and seen 22 miles.

Looscaunagh, hill, 7 miles NW. of Kenmare, SE. co. Kerry; alt., 1280 ft.; **Looscaunagh Lough** lies near its base.

Loose, par. and vil., Kent, on stream of same name, 2½ miles S. of Maidstone; 1054 ac., pop. 1509; P.O., T.O.; has quarries and a brewery; in vicinity of vil. are numerous hop gardens. **L. Court** is a seat.

Loosebeare, hamlet, Devon, 7 miles NW. of Crediton.

Looseley Row, vil., Bucks, in W. of co., 2½ miles W. of Princes Risborough; P.O.

Lopen, par. and vil., Somerset, 4 miles NW. of Crewkerne; 502 ac., pop. 279; P.O.

Lopham, North, par. and vil., Norfolk, 5 miles SE. of East Harling ry. sta., and 11 miles E. of Thetford; par., 2018 ac., pop. 600; P.O.

Lopham, South, par. and vil., Norfolk, 1 mile S. of North Lopham; par., 1954 ac., pop. 449; P.O.

Lopperwood, seat, Hants, 4 miles NW. of Southampton.

Loppington, par. and vil., Shropshire, 3 miles NW. of Wem; 3466 ac., pop. 493; P.O.; in vicinity of vil. is the seat of **Loppington House.**

Lopshill, ham., S. Wilts, 2½ miles W. of Fordingbridge.

Lora, Falls of. See CONNEL FERRY.

Loran Park, seat, NE. co. Tipperary, 6 m. S. of Roscrea.

Lorbottle, par., Northumberland, 4½ miles NW. of Rothbury; 2435 ac., pop. 59; contains the seat of **L. Hall.**

Lord Arthur's Cairn, hill, Aberdeenshire, 5 miles NW. of Alford; alt., 1699 ft.

Lord Holmes' Parlour, cliff cavern on the SW. coast of Isle of Wight, 2½ miles SW. of Freshwater; took its name from Lord Holmes, a governor of the island, who is said to have entertained his friends in the cave.

Lord Macdonald's Forest, extensive tract, E. Isle of Skye; it extends SE. from Sligachan. See MACDONALD'S.

Lord Reay's Green Table, flat-topped hill, Sutherlandshire, 12 miles NW. of Lairg.

Lordington, ham., SW. Sussex, 5½ m. NW. of Chichester; Cardinal Pole (1500–1558) was a native.

Lord's Bridge, ry. sta., L. & NW. R., in co. and 5½ miles SW. of Cambridge.

Lord's Common, pl., 4 miles N. of Midhurst, E. Sussex; here is the King Edward VII. Sanatorium for Consumptives, foundation stone laid by His Majesty, Nov. 4, 1903.

Lords Island, island in Derwent Water, Cumberland, comprising 6½ ac.; contains vestiges of a pleasure house of the Earls of Derwentwater.

Lord's Seat, eminence, Cumberland, 5 miles NW. of Keswick; alt., 1811 ft.

Lordscairnie Castle, ruin, on Lordscairnie estate, Fife, 3 miles NW. of Cupar; was built (15th century) by the third Earl of Crawford, and is popularly called Earl Beardie's Castle.

Lordship Lane, ry. sta., SE. & C. R., Camberwell met. bor., 1½ mile N. of Crystal Palace, SE. co. London.

Loretto, a pre-Reformation chapel and hermitage which stood on E. side of Musselburgh, Edinburghshire; near the site of the ancient chapel is **Loretto School,** conducted after the method of the English public schools.

Lorne, dist., Argyllshire; is bounded N. by Loch Leven, S. by Lochs Awe, Avich, and Melfort, and W. by the Firth of Lorne and Loch Linnhe; is divided into Upper Lorne (lying N. of Loch Etive), Middle Lorne, and Nether Lorne; gives the titles Baron and Marquis to the Duke of Argyll.

Lorne, Firth of, arm of the sea, between Lorne dist. and Mull isl., Argyll, striking SW. from Loch Linnhe.

Lornty, vil., N. vicinity of Blairgowrie, Perthshire, at the confluence of Lornty Burn with river Ericht; **Lornty Burn** flows 7 miles SE. from Loch Benachally.

Lorrha, par. and vil., N. co. Tipperary, on Lough Derg and river Shannon, 9 miles W. of Parsonstown—par., 15,679 ac., pop. 1221; vil., pop. 98; P.O., T.O.; has ruins of an abbey and 2 castles.

Lorton.—par. and vil., Cumberland—par., 5501 ac., pop. 326; vil., on river Cocker, 4 miles SE. of Cockermouth; in vicinity are **Lorton Hall** and **Lorton House,** seats. **Lorton Vale** extends from Crummock Water to Cockermouth.—**2. Lorton,** seat, 2½ m. N. of Weymouth, S. Dorset.

Lorum, par., W. co. Carlow, 3 miles S. of Bagenalstown; 5341 ac., pop. 651.

Loscoe, ham., E. Derby, 1 mile S. of Codnor; P.O. See CODNOR AND LOSCOE.

Loscombe, hamlet, Dorset, in W. of co., 3 miles SE. of Beaminster.

Lose Hill, mountain, Derbyshire, 1½ mile N. of Castleton; alt., 1563 ft. **L. Hall** is a seat.

Loseby.—ry. sta., G. N. R., in co. and 6½ miles NE. of Leicester.—**2. Loseby,** stream, rising in co. and 8½ miles E. of Leicester, and flows 7½ miles NW. to the Wreak.

Loseley Place, seat, 2 miles SW. of Guildford, Surrey; Loseley demesne belonged at one time to Edward the Confessor.

Losenham, hamlet, Kent, on river Rother, 5½ miles SW. of Tenterden. At Losenham are remains of an ancient entrenchment.

Losgainn More, loch, 1¾ m. SE. of Kilmelford, W. Argyllshire.

Loskeran House, seat, S. co. Waterford, 7 miles S. of Dungarvan.

Losset Park, seat, on W. side of Kintyre, Argyllshire, 5½ miles W. of Campbeltown.

Lossett, 3 m. SW. of Crossdoney, W. co. Cavan; P.O.

Lossie, river, Elginshire; rises near Carn Kitty, and flows 31 miles (19 in a straight line) NE. to the Moray Firth at Lossiemouth; has good trout fishing.

Lossiemouth (and Branderburgh), seaport town (police burgh) with ry. sta., G. N. S. R., Drainie par., Elginshire, at mouth of river Lossie, 5½ miles NE. of Elgin and 92¾ miles NW. of Aberdeen by rail; pop. 3904; P.O., T.O. Is much frequented by summer visitors; in the vicinity is the club house of the Moray Club; the industries are chiefly connected with shipping and fishing, and in the vicinity, on Coulard Hill, are sandstone quarries.

Lossit, loch, 3 m. SW. of Port Askaig, Islay, SW. Argyllshire.

Lostford and **Lostford Hall,** 2 hams., NE. Shropshire, 1 m. and ¾ m. SW. of Tern Hill sta.

Lostock, vil. with ry. sta. (**Lostock Junction**), L. & Y. R., SE. Lancashire, 2½ miles W. of Bolton; contains the seat of **Lostock Hall**; P.O., T.O.

Lostock Gralam, par. and vil. with ry. sta., C. L. C. R., Cheshire, 2 miles NE. of Northwich; 1731 ac., pop. 1640; P.O., T.O.; the par. contains the hamlet of **Lostock Green.**

Lostock Hall, ham., seat, and ry. sta., L. & Y. R., NE. Lancashire, 3 miles SE. of Preston; P.O., T.O.

Lostock Junction, ry. sta., L. & Y. R., 2½ miles W. of Bolton, Lancashire. See LOSTOCK.

Lostwithiel, mun. bor., par., and market town, with ry. sta., G. W. R., Cornwall, on river Fowey, 3¼ miles S. of Bodmin Road sta. and 23½ miles NE. of Truro by rail; mun. bor. and par., 389 ac., pop. 1331; P.O., T.O. Market day, *Friday.* Lostwithiel is supposed to have been founded in the reign of Edward I. It was the scene of a victory of the Royalists over the Parliamentarians in 1644. The Stannary Courts were held here formerly, L. being one of the four towns in which tin might legally be coined and sold.

Lota, dist. forming a suburb of Cork city.

Loth, coast par. and ry. sta., H. R., Sutherland; 17,371 ac., pop. 449; P.O.; the sta. is 5½ miles SW. of Helmsdale; in Glen Loth (traversed by **Loth Water,** flowing 5½ miles S. to the sea near Loth sta.) the last Scotch wolf is said to have been killed about 1700.

Lothbeg, ham., ½ m. SW. of Loth.

Lothbeg Point is a promontory, 1 m. ESE. of Loth.

Lothbury, ry. sta., G. N. and City Ry., at Bank of England.

Lothersdale, par. and vil., N. div. W. R. Yorkshire—2220 ac., pop. 464; vil., 5 miles SW. of Skipton; P.O.

Lotherton cum Aberford, par., E. div. W. R. Yorkshire; 1093 ac., pop. 506; contains **Lotherton,** vil., 5 miles S. of Tadcaster.

Lothian Bridge, place with bridge over the S. Esk, 2 miles SSW. of Dalkeith, Edinburghshire.

Lothian Edge, hill, 6 m. SW. of Dunbar; alt., 1107 ft.

Lothians, The, dist., on S. side of Firth of Forth; it embraces the cos. of Haddington, Edinburgh, and Linlithgow, which are respectively called East Lothian, Mid-Lothian, and West Lothian; Lothian anciently extended S. to the Tweed; it gives the title of Marquis to the family of Kerr.

Lothianburn, stream and golf course, in co. and 4½ m. S. of G. P. O., Edinburgh.

Lothing, sea inlet, forming the inner portion of Lowestoft Harbour; it connects landward with Oulton Broad.

Lothingland. See MUTFORD AND LOTHINGLAND.

Lothrie Burn, stream, Kinross and Fife; rises on Bishop Hill, and flows 4½ miles SE. to the Leven near Leslie.

Lothwaite, hamlet, in lower part of St. John's Vale, Cumberland, 4 miles E. of Keswick.

Loton Park, seat, Shropshire, 10 m. NW. of Shrewsbury.

Lottiford, seat, 1 m. SW. of Wincanton, Somerset.

Lottisham, ham., E. Somerset, 6 m. ESE. of Glastonbury.

Lotus (formerly **Lochend**), seat, Kirkcudbright, at head of Loch Arthur, 7 miles NE. of Dalbeattie; **Lotus Hill** is 1050 ft. high.

Loubcroy, seat, 16 miles W. of Invershin, N. Ross and Cromarty.

Loudham Hall, seat, 4 miles NE. of Woodbridge, Suffolk.

Loudoun, par., Ayrshire, on river Irvine; 15,511 ac., pop. 8205; contains part of the town of Gaiston, part of the town of Newmilns, and of Darvel; **Loudoun Castle,** seat of the Hastings family, has extensive grounds, the "Loudoun's bonny woods and braes" of Tannahill's song; here the Articles of Union between England and Scotland were signed by Lord Hugh Campbell (1707); **Loudoun Hill,** a conical eminence, 1034 ft. high, was the scene of a victory by Robert Bruce over the English in 1307. The battle of Drumclog (1679) was also fought in this parish.

Loudoun Road, ry. sta., L. & NW. R., Hampstead met. bor., NW. co. London, 3½ miles NE. of Willesden Junction.

Loudwater, eccl. dist. and vil. with ry. sta., G. W. R., Chipping Wycombe par., Bucks—dist., pop. 1493; vil., 2¼ miles SE. of Wycombe and 7¼ miles N. of Maidenhead by rail; P.O., T.O.

Lough* Allen, 5 miles from Drumshanbo, W. co. Leitrim; P.O. See ALLEN, LOUGH.

Lough Atedaun, lough, N. co. Clare, ½ m. SE. of Corrofin.

Lough Eask, lough and ry. sta., Donegal Ry., in co. and 3 miles N. of Donegal; P.O., called **Lough Eske. L. E. Castle** is a seat. See EASK and LOUGHEASK.

Lough Errit, seat and lough, 4 miles NE. of Ballyhaunis, NW. co. Roscommon.

Lough Mahon, between Great Island and Little Island, on NW. side of Cork Harbour, SE. co. Cork; is part of the estuary of the river Lee; has a fixed light (Cork Harbour or Queenstown), off Meelagh Spit, 25 ft. above high water, visible 2 miles.

Lough More, ham., in co. and 3 m. SW. of Limerick.

Lough Park, seat, 2 miles SE. of Castlepollard, N. co. Westmeath, on Lough Lene.

Lough Rynn, pl., 2 m. S. of Mohill, S. co. Leitrim; P.O.

Lough Veigh, seat, near Letterkenny, co. Donegal.

Loughall, par., co. Armagh. See LOUGHGALL.

Loughan, ham., I. of Man, 4 m. NW. of Sulby.

Loughan.—par., 6 miles NW. of Kells, cos. Cavan and Meath. See CASTLEKEERAN.—**2. Loughan,** bay, NE. co. Antrim, 3½ m. N. of Cushendun.

Loughanleagh, mountain, 3 m. E. of Bailieborough, E. co. Cavan; alt., 1116 ft.; in vicinity is a lough of the same name.

Loughananna, seat, SE. co. Limerick, 5 m. NE. of Mitchelstown.

Loughanavally, vil., co. Westmeath, 2 m. N. of Castletown sta.

Loughanillaun, lake, 1 m. long and broad, Connemara, Galway, N. of Maam Cross.—**2. Loughanillaun,** one of the chief lakes of Connemara, receiving the water of 9 lakelets and draining by the Owengowla into Betraghboy Bay.

Loughanmore, seat, in co. and 4 m. E. of Antrim.

Loughapreaghan, lough, 7 m. W. of Oughterard, W. co. Galway.

Loughaunnavaag, ham., E. co. Galway, 1½ m. SE. of Woodlawn sta.

Loughbawn, seat, on Lough Bawn, S. co. Monaghan, 6 miles SE. of Rockcorry.

Loughbeg, or **Ringaskiddy,** vil., SE. co. Cork, on Cork Harbour, 2 m. SSW. of Queenstown; pop. 326.

Loughborough, mun. bor., par., and market town, with ry. stas., M. R., L. & NW. R. (**Derby Road**), and G. C. R. (**Central sta.**), Leicestershire, on Loughborough Canal, 10½ miles NW. of Leicester, 26½ miles NE. of Nuneaton, and 113 miles NW. of London by rail; mun. bor. and par., 3079 ac., pop. 21,508; P.O., T.O. Market day, *Thursday.* Loughborough is the second town, in point of size, in the co.; it has a grammar school founded in 1495. Other public buildings are the Town Hall, Town Offices, &c; there are several public recreation grounds.

* *Lough*——. For names preceded by *Lough*, and not found under *Lough*, see principal name.

The principal industry is the mfr. of all kinds of hosiery; there is a large bell foundry and also engineering, electrical, and machine works, dye-works, and brick-works; the coal trade is extensive.

Loughborough Canal, Leicestershire, from river Soar, near Barrow upon Soar, past Loughborough, to another part of same river, near Stanford and communicating with river Trent and Union Canal.

Loughborough (or Mid) Division, The, parl. div. of Leicestershire; pop. 65,763.

Loughborough Junction, ry. sta., SE. & C. R., in S. of London, 3 miles S. of Ludgate Hill.

Loughborough Park, ry. sta., SE. & C. R., in S. of London, Lambeth met. bor., ½ mile SW. of Loughborough Junction.

Loughbracken, par., N. co. Meath, 1 mile SW. of Drumcondra; 2159 ac., pop. 169.

Loughbray, seat, on Lough Bray, N. co. Wicklow, 7 miles S. of Rathfarnham.

Loughbrickland, vil., W. co. Down, near Lough Brickland, 3 miles S. of Banbridge; pop. 275; P.O., T.O.; in vicinity is **L. House,** seat.

Loughcrew, par., NW. co. Meath; 5981 ac., pop. 469; contains **L. House,** seat, 3 miles SE. of Oldcastle.

Loughcutra Castle, seat, S. co. Galway, 2 m. SE. of Gort.

Loughderry, seat, 4½ miles S. of Carrickmacross, S. co. Monaghan.

Loughduff, pl., 9 m. from Granard, co. Longford; P.O.

Lougheask, seat and ry. sta., Donegal Ry., on Lough Eask, in co. and 3 miles N. of Donegal; P.O., called **Lough Eske.**

Loughermore, mt., NW. co. Londonderry, 5 m. SSW. of Ballykelly; alt., 1298 ft.

Loughermore House, seat, S. co. Antrim, 1½ m. N. of Dunadry sta.

Loughfea, seat, on Lough Fea, S. co. Monaghan, 1 mile S. of Carrickmacross.

Loughgall, par. and vil., in co. and 5 m. NE. of Armagh, on r. Blackwater—9644 ac., pop. 3184; vil., pop. 187; P.O., T.O. **L. Manor** is a seat.

Loughgiel; P.O. See LOUGHGUILE.

Loughgilly, par. and seat with ry. sta., G. N. I. R., E. co. Armagh, 3 m. SE. of Markethill and 12 miles SE. of Armagh by rail; 16,036 ac., pop. 3543; P.O.

Loughglinn, vil., NW. co. Roscommon, on Lough Glinn, 6 miles NW. of Castlerea; P.O., T.O., called **Loughglynn.**

Loughguile, par., N. co. Antrim, on Lough Guile and river Bush, 5 miles E. of Ballymoney; 30,221 ac., pop. 3570; P.O., called **Loughgiel.**

Loughgur, lough and seats of **L. Castle** and **House,** 2 m. N. of Bruff, E. co. Limerick.

Loughhill, 4 miles SW. of Foynes, N. co. Limerick; P.O. See LOGHILL.

Loughinisland, par. and lough, S. co. Down, 5 m. SW. of Downpatrick; 12,485 ac., pop. 2308; P.O.

Loughinn, river, 7 m. long, NE. co. Donegal, rising in Lough Inn and flowing past Cardonagh into Trawbreaga Bay.

Loughkeen, par., N. co. Tipperary, 3½ miles W. of Portumna; 10,661 ac., pop. 914.

Loughkip, riv., 3 m. long, draining several lakes into L. Ballycuirke, S. co. Galway.

Loughlinstown, hamlet, 2 miles S. of Killiney, SE. co. Dublin; P.O. **L. House** is a seat.

Loughlohery, seat, 2 m. E. of Caber, co. Tipperary.

Loughmacrory Lodge, seat, mid. co. Tyrone, 4 m. NW. of Carrickmore.

Loughmeala (Dungloe Road), ry. sta., Londonderry and Lough Swilly and Letterkenny Ry., W. co. Donegal, 2 miles E. of Burtonport.

Loughmoe, East, par., mid. co. Tipperary, 4 miles N. of Templemore; 6014 ac., pop. 702.

Loughmoe, West, par., mid. co. Tipperary, on river Suir, adjacent to East Loughmoe; 4865 ac., pop. 551; contains **Loughmoe** vil.; P.O.

Loughmorne, pl., 7 miles SW. of Castleblayney, S. co. Monaghan, on Lough Morne; P.O.

Loughsoony, seat, 4 m. NE. of Clones, W. co. Monaghan.

Lougher, or Llwchwr, parl. bor. (contributory to Swansea District of Boroughs) and par. with ry. sta., G. W. R., in NW. of Glamorgan, on river Llwchwr, 8 miles NW. of Swansea—par., 1252 ac., pop. 2543; P.O., T.O.; is an ancient place, and has remains of **Loughor Castle** (1100). There are coal mines and tin works in the neighbourhood.

Loughrea, market town, par., and ry. sta., M. G. W. R., S. co. Galway, on Lough Rea, 9 m. SSE. of Attymon sta. by rail and 18½ miles SW. of Ballinasloe—par., 5956 ac., pop. 2958; town, 1051 ac., pop. 2557; P.O., T.O. Market day, *Thursday.* There are barracks, courthouse, town hall, and two convents. There are remains of a castle and a monastery. The town stands on the property of the Earl of Clanricarde.

Loughrigg, par. (**Rydal and L.**) and hamlet, Westmorland, 2 miles W. of Ambleside; **Loughrigg Fell** (1101 ft.) occupies almost the entire space between Windermere, Rydal Water, and Grasmere, and **Loughrigg Tarn** (308 ft. above sea-level) is on its SW. side. See RYDAL AND LOUGHRIGG.

Loughrosbeg Bay, W. co. Donegal, 5 miles W. of Ardara; is 5 miles by 1 mile.

Loughrosmore Bay, 4 miles NW. of Ardara, W. co. Donegal; is 6 miles by 3 miles.

Loughrospoint, pl., 4 m. W. of Ardara, co. Donegal; P.O.

Loughry, seat, near Cookstown, E. co. Tyrone.

Loughsalt, mountain, near Lough Salt, and 7 m. WNW. of Ramelton, N. co. Donegal; alt., 1541 ft.

Loughshinny, fishing vil., N. co. Dublin, 3 m. SE. of Skerries; pop. 124.

Loughstown House, seat, NW. co. Kilkenny, 1¾ m. NW. of Freshford.

Loughton.—par. and vil., Bucks, in NE. of co., on river Ouse, 3 miles SE. of Stony Stratford; 1536 ac., pop. 371; P.O.—**2. Loughton,** urb. dist., small town, and par., with ry. sta., G. E. R., Essex, in W. of co., on E. side of Epping Forest, 5 miles SW. of Epping and 12 miles NE. of Fenchurch Street sta., London; urb. dist. and par., 3961 ac., pop. 4730; P.O., T.O.; in vicinity are the remains of an ancient camp and the ancient seat of **Loughton Hall,** standing in beautiful grounds.—**3. Loughton,** par., Shropshire, 9 miles NE. of Ludlow; 1035 ac., pop. 64.

Louisburgh, suburb of the town of Wick, Caithness. See WICK.

Louisburgh, fishing vil., Kilgeever par., SW. co. Mayo, on Clew Bay, 14 m. SW. of Westport; pop. 398; P.O., T.O. Market day, *Monday.*

Lound.—par. and vil., Notts, 3½ m. N. of East Retford; 2373 ac., pop. 329; P.O.—**2. Lound,** par. and vil., E. Suffolk, 4½ miles NW. of Lowestoft; 1263 ac., pop. 377; P.O.—**3. Lound,** ham., 7 miles N. of Stamford, Lincolnshire.

Loundthwaite, ham., 1 m. SW. of Wigton, Cumberland.

Lounsdale, place with bleachworks, Renfrewshire, 1½ mile SW. of Paisley.

Lount, hamlet, Leicestershire, 5½ miles NE. of Ashby-de-la-Zouch.

Loup, pl., 3 m. E. of Moneymore, S. co. Londonderry; P.O.

Louphouse, hamlet, North-Riding Yorkshire, 3 miles NW. of Barnard Castle.

Lour, seat, in co. and 3 miles SE. of Forfar; on the estate are the remains of an ancient camp.

Lousiewood Law, a summit of the Lowther Hills, 3 miles E. of Leadhills, S. Lanarkshire; alt., 2028 ft.

Louth, mun. bor., market town, and par., with ry. sta., G. N. R., Lincolnshire, 30½ miles NE. of Lincoln by rail—mun. bor. and par., 2749 ac., pop. 9518; P.O., T.O. Market days, *Wednesday* and *Saturday,* with cattle market on *Friday. Luda* was the name given to this place in ancient times, being derived from the stream called the Lud. The town was famed for the number of its monastic establishments. In modern times the trade of the town consists mainly in supplying the surrounding agricultural district with merchandise; there is some iron-founding and brewing. An annual wool market is held in July. The grammar school, endowed in the reign of King Edward VI., was rebuilt in 1869; the late Lord Tennyson, poet-laureate, was partly educated here. The Louth Canal extends to the mouth of the Humber; it was constructed in 1761, at a cost of £12,000.

Louth.—a maritime co. in NE. of Leinster province, and the smallest co. in Ireland; bounded N. by co. Armagh, NE. by co. Down, E. by the Irish Sea, S. by co. Meath, and W. by cos. Meath and Monaghan; greatest length, N. and S., 28 miles; greatest breadth, 18 miles; average breadth, 10 miles; coast-line about 49 miles; area, 202,731 ac. (697 water), or less than 1 per cent. of the total area of Ireland; pop. 65,820, of whom 60,171, or 91.5 per cent., are Roman Catholics; 4218, or 6.4, Protestant Episcopalians; 980, or 1.5, Presbyterians; and 296, or 0.4, Methodists. Along the coast, which is low and sandy, are Carlingford Lough, between Louth and Down,

Dundalk Bay, and the estuary of the Boyne. The Carlingford peninsula in the NE. is almost wholly occupied by a range of mountains, whose summits attain their greatest alt. in Carlingford mountain, 1935 ft. The rest of the surface, with the exception of a small hilly district in the SW., is level or slightly undulating. The principal streams are Fane, Glyde, Dee, White, and Boyne. The soil is generally fertile, the country having a fine appearance with rich woods and verdant fields; it is rich in antiquities. Granite is the prevailing rock among the mountains; clay slate and limestone underlie the surface of the other districts. (For agricultural statistics, see APPENDIX.) Coarse linens are manufactured to some extent. The fisheries are valuable and extensive, and include an oyster fishery in Carlingford Lough. The co. comprises 59 pars. and part of 8 others, the co. of the town of Drogheda, and the towns of Drogheda, Dundalk, and Ardee. For parliamentary purposes the county is divided into 2 divisions—viz., North Louth and South Louth, each returning 1 member. The two parliamentary constituencies together contain 10,961 electors.—**2. Louth,** par. and vil., mid. co. Louth, on river Glyde, 6 miles SW. of Dundalk—par., 17,832 ac., pop. 3262; vil., pop. 221; P.O., T.O.; has remains of a priory, originally founded by St. Patrick. Louth gives the title of Baron to a branch of the Plunket family. **Louth Hall,** seat of Lord Louth, is 3 m. S. of Louth vil., and 3½ m. N. of Ardee.

Louth (or **East Lindsey**) **Division, The,** parl. div. of Lincolnshire; pop. 43,221.

Louth Park, par., Lincolnshire, on NE. side of Louth; 841 ac., pop. 101.

Louther. See LOWTHER.

Lovat Castle (site of), baronial fortalice (1230), first of the Bissets and then of the Frasers, Lords Lovat, Inverness-shire, on river Beauly, opposite Beauly; 1½ mile SW. is **Lovat Bridge** (1810), across river Beauly, which was restored in 1892.

Love Clough, ham., 3 m. N. of Rawtenstall, E. Lancashire; P.O.

Lovelace Manor, Kent, 5 miles SW. of Ashford; was once the property of Richard Lovelace (1618–1658), the cavalier poet.

Lovelhill, seat, 4 miles SW. of Windsor, Berks.

Lovely Seat, mountain (2213 ft.), North-Riding Yorkshire, 2 miles SE. of Great Shunner Fell; overhangs a wild pass extending from Muker to Hawes.

Loventor House, seat, 4 m. NE. of Totnes, Devon.

Lover's Leap.—precipice, on river Wye, Derbyshire, 2 m. E. of Buxton.—**2. Lover's Leap,** rock, on river Dart, Devon, 2½ miles NW. of Ashburton.

Lover's Leap, rock, near Powerscourt, N. co. Wicklow; has a fine view of the Dargle glen.

Lover's Seat, in Fairlight Glen, Sussex, 3 miles NE. of Hastings.

Loversall, par. and ry. sta., Dearne Valley Ry., 3½ miles SW. of Doncaster, S. div. W. R. Yorkshire; 2174 ac., pop. 159; contains **Loversall Hall,** seat.

Lovesome Hill, vil., North-Riding Yorkshire, 3 miles N. of Northallerton.

Loveston, par., Pembrokeshire, in SE. of co., 5 miles SW. of Narberth; 1249 ac., pop. 73.

Loveton, hamlet, Devon, 6½ miles SE. of Tavistock.

Lovetts End, hamlet, Herts, in W. of co., 2 miles NE. of Hemel Hempstead.

Lovington, par. and vil., Somerset, 3 m. W. of Castlecary; 828 ac., pop. 155.

Low* Abbotside. See ABBOTSIDE, HIGH AND LOW.

Low Banton, hamlet, Stirlingshire, ½ mile S. of Banton.

Low Bentham, hamlet, 1½ mile W. of Bentham, N. div. West-Riding Yorkshire; P.O., T.O.

Low Benwell, pl., Northumberland, in W. of Newcastle; P.O., T.O.

Low Burnham, hamlet, Lincolnshire, 2 miles N. of Epworth; P.O.

Low Caldbeck, ham., Cumberland, 7 m. SE. of Wigton.

Low Catton, par., E. R. Yorkshire. See CATTON, LOW.

Low Coats and Coatbank, Lanarkshire; forms part of WHIFFLET and ROSEHALL: which see.

Low Crosby, hamlet, Cumberland, 4½ miles NE. of Carlisle; P.O.

Low Fell.—vil. and ry. sta., N. E. R., Durham, 5½ miles S. of Newcastle; P.O., T.O.—**2. Low Fell,** eminence, Cumberland, 5 miles S. of Cockermouth.

* *Low*——. For names prefixed by *Low*, and not found under *Low*, see principal name.

Low Fields, ham., N. R. Yorkshire, 3 miles N. of Bedale.

Low Gill Junction, ry. sta., L. & NW. R., on border of Westmorland and Yorkshire, 3½ miles N. of Sedbergh, 12 miles SE. of Shap, and 18½ miles N. of Ingleton; P.O. at **Lowgill.**

Low Hall.—seat, Furness district, N. Lancashire, 4 miles NW. of Ulverston.—**2. Low Hall,** seat, 4 miles SE. of Pateley Bridge, E. div. West-Riding Yorkshire.

Low Harrogate, eccl. dist., Pannal par., West-Riding Yorkshire, in bor. of Harrogate; pop. 4304.

Low Hartsop, vil., 2 m. SE. of Patterdale, Westmorland.

Low Hatch, hamlet, in SW. of Essex, 3 miles NW. of Brentwood.

Low Hesket, hamlet, Cumberland. See HESKET.

Low Hill, ham., ½ m. N. of Hartlebury, W. Worcestersh.

Low Hutton, vil., Huttons Ambo par., West-Riding Yorkshire, 2½ miles SW. of Malton.

Low Ireby, par., Cumberland. See IREBY, LOW.

Low Irlam, ham., SE. Lancashire, 5½ m. SW. of Eccles.

Low Leighton, ham., ¾ m. E. of New Mills, NW. Derbyshire; P.O.

Low Man (2837 ft.), peak of Skiddaw mountain, Cumberland, 1½ mile SE. of Skiddaw peak.

Low Mill, seat, 8 m. NE. of Keswick, Cumberland.

Low Mills, ham., 6 m. NNW. of Kirkby Moorside, N. R. Yorkshire; P.O.

Low Moor.—eccl. dist. and vil., Whalley par., NE. Lancashire—dist., pop. 1483; vil., 1 mile W. of Clitheroe; P.O., T.O.—**2. Low Moor,** vil. with ry. sta., L. & Y. R., Bradford par., and eccl. dist., partly also in Birstal par., E. div. West-Riding Yorkshire—dist., pop. 2178; vil., 3 m. SE. of Bradford; P.O., T.O.; the Low Moor Ironworks are the oldest in the West Riding; in vicinity of vil. is the seat of **Low Moor House.**

Low Moorsley, in co. and 4½ miles NE. of Durham; P.O. See MOORSLEY.

Low Row.—ry. sta., N. E. R., 3½ miles NE. of Brampton, Cumberland; P.O., T.O.—**2. Low Row,** hamlet, Grinton par., N. R. Yorkshire, 3 miles from Reeth; P.O., T.O.

Low Skelgill, eminence, Westmorland, on NE. side of Windermere; commands fine views of the lake and surrounding district.

Low Stakesley Hall, seat, near Whitby, North-Riding Yorkshire.

Low Street.—ry. sta., L. T. & S. R., 4½ m. NE. of Tilbury, Essex. — **2. Low Street,** hamlet, West-Riding Yorkshire, 3 miles N. of Bedale.

Low Team, eccl. dist. and vil., Gateshead par., Durham—dist., pop. 10,732; vil., 3 miles SW. of Gateshead; P.O., T.O.

Low Town, eccl. dist., Tynemouth par. and bor., Northumberland; pop. 3259.

Low Walker, vil. with ry. stas. (**Walker** and **Walker Gate**), N. E. R., Northumberland, 2 miles NE. of Newcastle; P.O., T.O.

Low Water, tarn, N. Lancashire, on N. side of Coniston Old Man.

Low Waters, vil., 1 m. S. of Hamilton, Lanarkshire; P.O.

Low Wood, place with hotel and landing-pier, in W. of Westmorland, on the shore of Windermere, 1¾ mile SE. of Ambleside; is a favourite place with tourists.

Low Wray, eccl. dist., Hawkshead par., Lancashire, on Windermere lake, 2 m. NE. of Hawkshead; pop. 62.

Lowborough, pl., S. Westmorland, at junction of Borrow Beck with the Lune, with Roman camp (160 yds. by 100); presumably the station *Alona*.

Lowbridge, seat, 2½ m. SW. of Kendal, Westmorland.

Lowca, mining vil., 2 miles S. of Harrington, W. Cumberland.

Lowdham, par. and vil. with ry. sta., M. R., in co. and 7½ miles NE. of Nottingham; par., 1691 ac., pop. 942; P.O., T.O.

Lowdore Falls. See LODORE.

Lowe, par., Staffordshire, 3 miles SE. of Leek; 1416 ac., pop. 176.

Lowe Green, vil., SE. Lancashire, 2½ miles SE. of Wigan.

Lower* Allithwaite. See ALLITHWAITE, LOWER.

Lower Assendon, ham., 1½ m. NW. of Henley-on-Thames, SE. Oxfordshire; P.O.

Lower Basildon, hamlet, Berks, 1½ mile NW. of Pangbourne sta.; P.O.

Lower Bedwas, hamlet, Monmouthshire, 1 mile SW. of Bedwas sta.

* *Lower*——. For names prefixed by *Lower*, and not found under *Lower*, see principal name.

Lower Beeding, Sussex; P.O., T.O. **B. Grange** is a seat. See BEEDING, LOWER.

Lower Benefield, hamlet, Northamptonshire, 3 miles W. of Oundle; P.O., T.O., called **Benefield.**

Lower Bibbington, ham., 3 miles SSW. of Tideswell, N. Derbyshire.

Lower Boddington, par., Northamptonshire. See BODDINGTON, LOWER.

Lower Bourne, pl., 2 m. from Farnham, Surrey; P.O., T.O.

Lower Brixham, eccl. par., Brixham par., Devon, 7 miles SE. of Totnes; pop. 6459. See BRIXHAM.

Lower Broadheath, hamlet, in co. and 2 miles NW. of Worcester; P.O., T.O.

Lower Broughton, eccl. dist., Manchester par., SE. Lancashire; pop. 10,477; forms part of the bor. of Salford.

Lower Bullingham, in co. and 1½ mile SW. of Hereford; P.O. See BULLINGHAM, LOWER.

Lower Burrowton, ham., 1½ mile E. of Broad Clyst, Devon.

Lower Cabrach, place, 6 miles SE. of Dufftown, Aberdeenshire; P.O.

Lower Caldecott, hamlet, 1½ mile NE. of Biggleswade, Bedfordshire.

Lower Chapel, pl., in co. and 5 m. from Brecknock; P.O.

Lower Cheam, seat, near Sutton, N. co. Surrey.

Lower Crumpsall, eccl. dist., Manchester par., SE. Lancashire; pop. 2525; P.O.

Lower Darwen, eccl. par. and vil. and ry. sta., L. & Y. R., Blackburn par., NE. Lancashire—par., pop. 2007; the vil. is 1½ m. S. of Blackburn; P.O., T.O.

Lower Dovercourt, part of DOVERCOURT: which see.

Lower Eagleton, hamlet, 7 miles NW. of Ledbury, Herefordshire; P.O.

Lower Eatington, hamlet, Warwickshire, 5 miles SE. of Stratford on Avon; in vicinity is the seat of **Lower Eatington Hall.**

Lower Edmonton, ry. sta., G. E. R., Middlesex, in N. suburbs of London, 2¾ miles N. of Tottenham sta. and 8¾ miles N. of Liverpool Street sta., London.

Lower Farringdon, vil., Hants, 3 miles S. of Alton; P.O., T.O., called **Farringdon.**

Lower Froyle, hamlet, Hants, 3 miles NE. of Alton; P.O.

Lower Gornall, eccl. dist. and vil., Sedgeley par., Staffordshire—dist., pop. 7112; vil., 4½ miles S. of Wolverhampton; P.O., T.O.

Lower Green,—ham., SW. Kent, 1½ mile NW. of Tunbridge Wells.—**2. Lower Green,** ham., 2 miles N. of Tunbridge Wells, Kent; P.O.

Lower Guiting, Gloucestershire; P.O., T.O. See GUITING POWER.

Lower Halling, hamlet, Kent, 4 miles SW. of Rochester; P.O., T.O.

Lower Hardres, Kent; P.O. See HARDRES, LOWER.

Lower Haresfield, vil., in co. and 6 m. SW. of Gloucester.

Lower Hellesdon, ham., Norfolk, 3 m. NW. of Norwich; P.O.

Lower Henbury House, seat, 3 m. N. of Poole, Dorset.

Lower Holloway, eccl. dist., Islington met. bor., co. of London; pop. 6593.

Lower House, 1 mile from Rose Grove sta., NE. Lancashire; P.O., T.O.

Lower Ince, ry. sta., G. C. R., SE. Lancashire, 1 mile SW. of Wigan; P.O., T.O. See INCE IN MAKERFIELD.

Lower Largo, vil., Fife; P.O., T.O. See LARGO.

Lower Loders, Dorset; P.O. See LODERS.

Lower Lydbrook, ry. sta., M. & G. W. Jt. R., at Lydbrook, Gloucester.

Lower Halford, hamlet, 2½ m. SW. of Exeter, Devon.

Lower Moor, eccl. dist., Prestwich par., SE. Lancashire; pop. 8022; P.O.; is suburban to Oldham.

Lower Penarth, ry. sta., Taff Vale Ry., at Penarth, Glamorgan.

Lower Poppleton, vil. with ry. sta. (**Poppleton,** N. E. R., 1¼ mile SW.), E. div. West-Riding Yorkshire, 4 miles NW. of York; P.O.

Lower Quinton, vil., Gloucestershire, 5½ miles SW. of Stratford on Avon; P.O., T.O.

Lower Sherringham, vil., Norfolk, 4 m. NW. of Cromer.

Lower Slaughter, Gloucestershire; P.O. See SLAUGHTER, LOWER.

Lower Somersham, vil., Suffolk, 3½ miles NE. of Hadleigh, sta.; P.O.

Lower Stoke,—hamlet, in N. of Kent, 9 miles NE. of Rochester; P.O., T.O.—**2. Lower Stoke,** vil., Norfolk, 6 miles S. of Norwich.

Lower Street, hamlet, on river Orwell, Suffolk, 7½ miles SE. of Ipswich.

Lower Sydenham, ry. sta., SE. & C. R., Kent 1¼ mile N. of Beckenham sta.

Lower Uphall. See UPHALL, LOWER.

Lower Wallop, hamlet, Hants, 4 miles NW. of Stockbridge; P.O.

Lower Wick, hamlet, 2 miles SW. of Worcester; P.O. See WICK, LOWER.

Lower Wroxham, vil., Norfolk, 7 m. NE. of Norwich; P.O.

Lower Wyche, ham., 2 m. from Gt. Malvern, Worcester; P.O.

Lowerford, ham., NE. Lancashire, 1½ m. N. of Nelson.

Lowertown, 3 m. W. of Skull, SW. co. Cork; P.O.

Lowerymore, river, SE. co. Donegal; rises 6 miles SW. of Ballybofey, and flows into Lough Eask; is 9 m. long.

Lowes, loch, 5 m. W. of New Galloway, mid. Kirkcudbrightshire.

Lowes, Loch of. See LOCH OF LOWES.

Lowesby, par., Leicestershire, 3½ miles NE. of Billesdon; 1424 ac., pop. 107; contains the seat of **Lowesby Hall.**

Lowestoft, mun. bor., par., seaport, watering-place, and market town, with ry. stas. (**Central, South**), G. E. R. (**North**), M. & G. N. Jt. R., E. Suffolk, 10 miles S. of Yarmouth by road and 16 miles by rail, and 117¾ miles NE. of Liverpool Street sta., London—mun. bor. (containing also Kirkley par.), 2178 ac., pop. 29,850; par., 1631 ac., pop. 23,385. Market day, *Wednesday.* Not long ago Lowestoft was a quiet fishing station, but it has become a thriving and important town, chiefly on account of the impetus given to its industries by the construction of a harbour, piers, and docks, and by the extension of the railway. These improvements have given life to an extensive shipping traffic, while the fisheries, for which the port has long been famed, have risen to great importance and value. (For shipping statistics, see APPENDIX.) It is also a much frequented seaside resort, and is provided with parks, pleasure grounds, esplanades, and model yacht ponds. The Corporation has instituted an electric tram service, and controls the science, art, and technical schools. On the cliff is **Lowestoft High Lighthouse,** 53 ft. high, with revolving light 123 ft. above high water and seen 17 miles, and on the Ness, ½ mile distant, is **Lowestoft Low Lighthouse,** 48 ft. high, with occulting light 40 ft. above high water and seen 11 miles. The new dock (covering between 10 and 11 acres), opened in 1883, with its fish market, is used by drift-net boats; while trawlers have accommodation at the old dock and fishmarket. Lowestoft occupies the most easterly point of land in England. The herring fishing is its great industry, connected with which there are boatbuilding, sail making, and rope and twine making. There are also large oil mills, and coach works. Lowestoft was made a municipal borough in 1885. The Dutch fleet was defeated by the Duke of York in a famous naval engagement off Lowestoft in 1665.

Lowestoft (or Northern) Division, The, parl. div. of Suffolk; pop. 69,871.

Loweswater, par., Cumberland, 7 miles S. of Cockermouth; 9410 ac., pop. 272; P.O., T.O.; **Loweswater Lake** is 1¼ mile long and about 600 yds. broad; its S. shore is fringed with wood.

Lowfield.—hamlet, North-Riding Yorkshire, 5½ miles SW. of Barnard Castle.—**2. Lowfield,** ham., 2 miles SW. of Leadenham, W. Lincolnshire.

Lowfield Heath, vil., Surrey, 6 m. S. of Reigate; P.O., T.O.

Lowfold, hamlet, N. div. West-Riding Yorkshire, 2 miles N. of Bradford.

Lowford, ham., S. Hants, 3 miles SE. of Southampton.

Lowhouse, ham., 1 mile N. of Rochdale, SE. Lancashire.

Lowhouses, hamlet, on river Tees, Durham, 11 miles NW. of Barnard Castle.

Lowick.—par., N. Lancashire, on river Crake, 5 miles N. of Ulverston; 2271 ac., pop. 279; ¾ mile N. of the church is **Lowick Bridge,** commanding a fine view of Coniston Water and Coniston Fells. **L. Hall** is a seat.—**2. Lowick,** par. and vil., Northamptonshire, 2 miles NW. of Thrapston; 2028 ac., pop. 335; P.O., T.O.—**3. Lowick,** par. and vil., Northumberland, 9 miles NW. of Belford; par., 12,879 ac., pop. 1138; P.O., T.O.; there are collieries, stone quarries, and brick works.

Lowlandman Bay, on E. side of Jura isl., Argyllshire, and 5 miles NE. of Ardfin.

Lowlands, all the Scottish mainland not included in the HIGHLANDS: which see. The term, as generally applied,

comprises the country S. of the Firths of Clyde and Tay.

Lowlands St. Minver, Cornwall. See ST. MINVER LOWLANDS.

Lowlynn, hamlet, Northumberland, 7½ miles NW. of Belford; in vicinity is the seat of **Lowlynn House.**

Lowmill.—hamlet, Cumberland, near Whitehaven.—**2. Lowmill,** hamlet, E. div. West-Riding Yorkshire, 5½ miles N. of Otley.

Lowood, seat, ½ m. S. of Melrose, Roxburghshire.

Lowrans Law, one of the Lammermuir hills, on borders of Berwickshire and Haddingtonshire, 5 m. S. of Gifford; alt., 1631 ft.

Lows, Loch of. See LOCH OF LOWS.

Low's-row, vil., Tullylish par., co. Down; pop. 110.

Lowside Quarter, coast par., Cumberland, 4 miles S. of Whitehaven; 1964 ac., pop. 293; the ruins of Egremont Castle are here.

Lowsonford, ham., 3¼ m. NE. of Henley in Arden, W. Warwick; P.O.

Lowther.—river, Westmorland, in NW. of co.; issues from Hawes Water, and flows N. past Bampton, Lowther Castle, Askham, and Clifton to the Eamont at Brougham Castle; is 17 miles long; the valley is everywhere rich in scenery.—**2. Lowther,** par. and vil. with ry. sta. (**Clifton and Lowther**), L. & NW. R., Westmorland, in NW. of co., on river Lowther—par., 3674 ac., pop. 383; the vil. is 4 miles S. of Penrith; **Lowther Castle,** seat of Earl of Lonsdale, is in vicinity of vil. and contains a rich collection of paintings, sculpture, and antiquities; the par. also contains the vil. of **Newton Lowther;** P.O.

Lowther Lodge, seat, 2 miles NW. of Balbriggan, N. co. Dublin.

Lowthers, The (or **Leadhills**), mountain-range, in S. of Lanarkshire and N. of Dumfriesshire, reaching in Lowther Hill and Green Lowther alts. of 2377 and 2403 ft.

Lowtherstown, co. Fermanagh. See IRVINESTOWN.

Lowthertown, vil., Dumfriesshire, 3 miles E. of Annan.

Lowthorpe, par., vil., and ry. sta., N. E. R., East-Riding Yorkshire, 4½ miles NE. of Great Driffield; 1967 ac., pop. 189; P.O., T.O.; in vicinity of sta. is the seat of **Lowthorpe Lodge.**

Lowthwaite, hamlet, Cumberland, on river Greta, 3 miles E. of Keswick.

Lowton.—par. and vil. with ry. sta., L. & NW. R., SW. Lancashire, 6 miles N. of Warrington; 1830 ac., pop. 2964; P.O., T.O.—**2. Lowton,** hamlet, on S. border of Somerset, 4 m. SE. of Wellington; in vicinity is the seat of **Lowton House;** P.O.

Lowton Hall, seat, Cheshire, near border of Staffordshire, 5 miles SW. of Congleton.

Lowton St. Mary's, eccl. dist. and ry. sta., G. C. R., Lowton par., SW. Lancashire—dist., pop. 1202; the station is 6½ miles SE. of Wigan; P.O.

Lowtown.—seat, 2 miles S. of Killucan ry. sta., SE. co. Westmeath.—**2. Lowtown,** ham., co. Down, 3 m. NE. of Ballyroney.

Loxbear, par. and vil., Devon, 4 miles NW. of Tiverton; 1343 ac., pop. 169.

Loxhill, pl., 2 m. from Dunsford, SW. Surrey; P.O.

Loxhore, par. and vil., Devon, 5 miles NE. of Barnstaple; 1553 ac., pop. 220.

Loxley.—par. and vil., Warwickshire, 4 miles SE. of Stratford on Avon; 1596 ac., pop. 224; P.O.; Charles I. spent a night at the old manor house before the battle of Edgehill. **L. Hall** is a seat.—**2. Loxley,** hamlet, S. div. West-Riding Yorkshire, 3 miles NW. of Sheffield; P.O. —**3. Loxley,** ham., 2 miles SW. of Uttoxeter, E. Staffordshire; is said to have been the birthplace of Robin Hood. **L. Hall** is a seat.

Loxton, par. and vil., Somerset, 3½ miles NW. of Axbridge; 1199 ac., pop. 136; P.O.; contains **Loxton Manor.**

Loxwood, eccl. dist. and vil., Wisborough Green par., Sussex—dist., pop. 673; vil., on Arun and Wye Canal, 8 miles NW. of Horsham; P.O.; in vicinity is the seat of **Loxwood Hall.**

Loy.—riv., Argyllshire, 7 m. long, flowing through Glen Loy to E. side of Caledonian Canal, 3½ m. NE. of Banavie Hotel.—**2. Loy,** narrow loch, 1 m. long, in co. and 2½ m. NE. of Nairn.

Loyal Court, ham., S. Hants, 3 miles E. of Lymington.

Loyal (or **Laoghal**) **Loch,** on E. side of Ben Loyal, 5 miles SE. of Tongue, Sutherlandshire; maximum depth, 217 ft.; alt. above sea-level, 369 ft.

Loyne, or **Luine,** stream, affluent of river Moriston, Inverness-shire; traverses Glen Loyne and Loch Loyne.

Loynton, hamlet, Staffordshire, 4 miles SW. of Eccleshall; here is the seat of **Loynton Hall.**

Lozells, eccl. dists. (St. Paul and St. Silas), Aston par., Warwickshire—pop.: St. Paul, 14,409; St. Silas, 12,103; P.O.

Lubbenham, Leicestershire; P.O. See LUBENHAM.

Lubbesthorpe, par., Leicestershire, on river Soar, 4 miles SW. of Leicester; 2689 ac., pop. 75.

Lubenham, par. and vil. with ry. sta., L. & NW. R., Leicestershire, on river Welland and Grand Union Canal, 3½ m. W. of Market Harborough; 2729 ac., pop. 618; P.O., T.O.; in vicinity of vil. is the seat of **Lubenham Hall.**

Lubnaig, Loch (4 m. long by ½ m.), Perthshire, on the E. side of Ben Ledi, 4 miles NW. of Callander.

Lucan, small town, par., seat, and ry. stas., M. G. W, and G. S. & W. R., in co. and 7 miles W. of Dublin by rail, on river Liffey and Royal Canal—par., 1125 ac., pop. 1115; town (also in Leixlip par.), pop. 872; P.O., T.O. An electric tramway extends between the town and Dublin city. There is a woollen factory here. A chalybeate spa in the vicinity is resorted to, and there is a hydropathic establishment and a good golf course. In the neighbourhood is a well-known salmon leap on the Liffey. Lucan gives the title of Baron and Earl to the family of Bingham. **L. House** contains the ruins of a fortress in the grounds.

Luccombe, par. and vil., Somerset, 11 miles W. of Watchet; 3870 ac., pop. 391; the par. contains the vil. of **West Luckham.**

Luccombe Chine, deep rocky chasm, on SE. coast of Isle of Wight, 1½ mile NE. of Ventnor.

Luce, New, par. and vil. with ry. sta., G. & SW. R., Wigtownshire—par., 28,811 ac., pop. 557; vil., at the confluence of the two headstreams of the Water of Luce, 5 miles NW. of Glenluce; P.O., T.O.

Luce, Old (or Glenluce), par., Wigtownshire, 5½ m. SE. of Stranraer; 31,681 ac., pop. 2157; contains Glenluce; pop. 798.

Luce, Water of, river, Wigtownshire; is formed by two headstreams (the Main Water of Luce and the Cross Water of Luce), at the vil. of New Luce, and flows 6 miles S. to Luce Bay; is a good fishing stream.

Luce Bay, in S. of Wigtownshire; penetrates 16 miles inland, and is 18½ miles across from Mull of Galloway to Burrow Head.

Lucerne Street, pl., 2 m. from Green Street, near Sittingbourne, N. Kent; P.O.

Luchie (or **North Berwick**) **House,** seat, 2 miles SE. of North Berwick, Haddingtonshire.

Lucifer Shoals Light-Vessel, off the E. coast of co. Wexford, in St. George's Channel, 2 miles E. of shoals; has fixed light 39 ft. above high water and seen 10 miles.

Lucker, par. with ry. sta., N. E. R., Northumberland, 3½ miles SE. of Belford; 1602 ac., pop. 194; P.O.

Luckett, ham., 3½ m. NNE. of Callington, E. Cornwall; P.O.

Luckham, par., Somerset. See LUCCOMBE.

Luckieslap, vil., 8 m. NE. of Dundee, Forfarshire. Is another name for Husbandtown.

Luckington.—hamlet, Somerset, 5½ m. NW. of Frome.—**2. Luckington,** par. and vil., Wilts, 7 m. SW. of Malmesbury; 2186 ac., pop. 390; P.O.

Lucklaw Hill, or **King's Park,** hill, 2 miles W. of Leuchars, Fife; alt., 626 ft. See BALMULLO AND LUCKLAWHILL.

Luckley House, seat, 1 m. S. of Wokingham sta., Berks.

Lucknam Grove, seat, 6 m. W. of Chippenham, Wilts.

Lucott, ham., Somerset, in NW. of Exmoor, 2 miles SW. of Porlock. In neighbourhood is **L. Hill;** alt., 1512 ft.

Lucton, par., Herefordshire, in N. of co., 5 miles NW. of Leominster; 1051 ac., pop. 187.

Lud, river, NE. Lincolnshire; runs 1½ mile NE. to the Louth Navigation at Louth.

Ludborough, par. and vil. with ry. sta., G. N. R., Lincolnshire, 6 m. NW. of Louth; 2164 ac., pop. 239; P.O., T.O.

Ludbrook, vil., Devon, 2 miles N. of Modbury; in vicinity is the seat of **Ludbrook House.**

Ludbrooke, ham., Lincolnshire, 7 m. NE. of Grantham.

Ludchurch, par., in SE. of Pembrokeshire, 3 miles SE. of Narberth; 1648 ac., pop. 195; P.O.

Ludden, par., in co. and 5 m. SE. of Limerick; 1954 ac., pop. 257.

Luddenden, eccl. dist., Halifax par., N. div. West-Riding Yorkshire, 3½ m. NW. of Halifax; pop. 4345; P.O., T.O.

Luddenden Foot, small town with ry. sta. (**Luddenden-**

foot), L. & Y. R., N. div. W. R. Yorkshire, on river Calder, 6 miles W. of Halifax; urb. dist. and par., 765 ac., pop. 3366; P.O., T.O.; has mfrs. of woollen goods; in the neighbourhood are stone quarries.

Luddenham, par., Kent, 3 miles NW. of Faversham; 1330 ac., pop. 218.

Luddesdown, par. and vil., Kent, 5½ miles SW. of Rochester; 1775 ac., pop. 240; P.O.

Luddington.—par. and vil., Lincolnshire, on river Old Don, 5 miles NE. of Crowle; par., 1674 ac., pop. 492; P.O., T.O.—**2. Luddington,** par., Warwickshire, on river Avon, 3 miles SW. of Stratford-upon-Avon; 1158 ac., pop. 95.—**3. Luddington,** par., Northamptonshire, 5½ miles SE. of Oundle; 1104 ac., pop. 58.

Luddington House, seat, Surrey, in NW. of co., 3½ miles SW. of Staines.

Lude, seat, 1 mile NE. of Blair-Atholl, Perthshire.

Ludford, par. and vil., forming a suburb of Ludlow, Shropshire; 1850 ac., pop. 301; contains the seat of **Ludford Park,** 1 m. SE. of Ludlow.

Ludford Magna, par. and vil., Lincolnshire, 6 miles E. of Market Rasen; 2712 ac., pop. 257; P.O., T.O., called **Ludford.**

Ludford Parva, par. and vil., Lincolnshire, 5 miles E. of Market Rasen; 1076 ac., pop. 282.

Ludgate Hill, ry. sta., SE. & C. R., in city of London.

Ludgershall.—par. and vil., Bucks, in W. of co., 6 miles SE. of Bicester; par., 2732 ac., pop. 325; P.O.—**2. Ludgershall,** par. and vil. with ry. sta., M. & SW. J. R., E. Wilts, 6½ miles NW. of Andover and 14½ miles SE. of Marlborough; 1789 ac., pop. 576; P.O., T.O.; has remains of ancient castle.

Ludgvan, or **Ludjan,** urb. dist., par., and small town, Cornwall, 3 miles NE. of Penzance; urb. dist. and par., 4541 ac., pop. 2274; P.O., T.O.; has tin and copper mines, and a fair for cattle; the church contains the tomb of William Borlase (1696–1772), antiquary, naturalist, and author; Castle-an-Dinas, a double-ditched camp 436 ft. diameter, occupies a hill-top in the vicinity.

Ludham, par. and vil., Norfolk, 12½ miles NE. of Norwich; 3004 ac., pop. 639; P.O., T.O.; in vicinity of vil. is the seat of **Ludham Hall.**

Ludham Hall, seat, on river Brain, Essex, 1 mile SW. of Braintree.

Ludiam's Cave, Mother, 1½ mile E. of Farnham, Surrey, measuring 90 by 140 ft.

Ludlow, mun. bor., market town, and par. (**L. St. Lawrence**), with ry. sta., L. & NW. & G. W. Jt. R., Shropshire, on river Teme, 26 m. S. of Shrewsbury; mun. bor. and par. 418 ac., pop. 6373; P.O., T.O. Market day, *Monday.* Ludlow was a Roman settlement, and in Saxon times was designated *Leadlowe.* The castle (1094), now an interesting ruin, was anciently a royal residence, in which Edward VI. was proclaimed king; under Henry VIII., Ludlow was the seat of the "Council of the Marches." Here Milton's "Comus" was performed in 1634 before the Earl of Bridgwater, President of Wales, and Richard Baxter was for a time an inmate of the castle. The castle surrendered to the Parliamentarians under Brereton in 1646. Corn mills, cabinet works, and tanneries are the only industrial establishments.

Ludlow St. Lawrence, par., Shropshire, containing the mun. bor. of Ludlow; 418 ac., pop. 6373.

Ludlow (or **Southern**) **Division, The,** parl. div. of Shropshire; pop. 55,906.

Ludney.—hamlet, Lincolnshire, 7½ miles NE. of Louth.—**2. Ludney,** ham., S. Somerset, 1½ mile SE. of Ilminster.

Lud's Church, narrow ravine, in NE. of Staffordshire, 4½ miles W. of Longnor.

Ludstone Hall, seat, 6 miles ENE. of Bridgnorth, SE. Shropshire.

Ludwell, hamlet, on SW. border of Wilts, 3 miles SE. of Shaftesbury; P.O.

Ludworth.—mining vil., in co. and 5½ m. SE. of Durham; **Ludworth Tower,** a stronghold, was built in 1422; P.O.—**2. Ludworth,** par., Derbyshire, 8 miles NW. of Chapel en le Frith; 1646 ac., pop. 1775.

Luffenhall, hamlet, Herts, in NW. of co., 4 miles NW. of Stevenage.

Luffenham, ry. sta., L. & NW. R., Rutland, 6 m. SW. of Stamford.

Luffenham, North, par. and vil., Rutland, 1 mile NW. of Luffenham sta. and 6½ m. SE. of Oakham; 2034 ac., pop. 443; P.O., T.O.

Luffenham, South, par. and vil., Rutland, 1 mile S. of N. Luffenham; 1442 ac., pop. 290; P.O., T.O.

Luffield Abbey, par., in co. and 6 miles NW. of Buckingham; 216 ac., pop. 6; there are no remains of the priory founded here in 1124.

Luffincott, par., Devon, on river Tamar and Bude Canal, 6 miles S. of Holsworthy; 1477 ac., pop. 95.

Luffness, seat, NE. vicinity of Aberlady, Haddingtonshire; Aberlady Bay was at one time called Luffness Bay. There is here a good golf course.

Lufton, par., Somerset, 3 miles NW. of Yeovil; 297 ac., pop. 41. **L. Manor** is a seat.

Lugaphuill, ham., 4½ m. SE. of Castlebar, co. Mayo; P.O.

Lugar, vil. with ry. sta., G. & SW. R. (alt., 599 ft.), Ayrshire, on Lugar Water, 1½ mile NE. of Old Cumnock, pop. 1286; P.O., T.O.; has extensive ironworks; **Lugar Water,** formed by the confluence of Gass Water and Glenmore Water, flows 12½ miles NW. to river Ayr 1½ mile S. of Mauchline.

Lugate Water, right affluent of Gala Water, 1 mile S. of Stow, Edinburghshire.

Lugboy, seat, 5 m. SW. of Ballyhaunis, E. co. Mayo.

Lugbridge, hamlet, on river Lugg, in co. and 2 miles NE. of Hereford.

Lugduff, mountain, 6 miles NW. of Rathdrum, co. Wicklow; alt., 2148 ft.; a stream of the same name flows into the Upper Lough of Glendalough.

Lugg, river, Radnor and Hereford; rises 7 miles W. of Knighton, Radnorshire, and flows SE. past Leominster to the Wye near Mordiford; is over 40 miles long, and is navigable to Lugwardine.

Luggacurren, pl., 6 m. S. of Stradbally, Queen's co.; P.O.

Luggelaw, glen, 4 m. NW. of Roundwood, N. co. Wicklow; **Luggelaw Lodge** is a seat.

Lugger's Grotto, shallow cavity in the rocks on S. side of Cawsand Bay, Devon; affords a fine view of Plymouth Sound.

Luggie Water, stream, Lanarkshire and Dumbartonshire, left affluent of r. Kelvin, at Kirkintilloch, is 11 m. long.

Luggiass, Upper and **Lower,** 2 hams., NW. co. Wicklow, 7 to 8 m. E. of Dunlavin.

Lugnaquillia, mountain, mid. co. Wicklow, 9 m. ENE. of Baltinglass; alt., 3039 ft.; the loftiest summit in Wicklow.

Lugnaskea, ham., N. co. Wicklow, ¾ m. E. of Ballyknockan.

Lugton.—vil. with ry. stas., G. & SW. R. and C. R., Ayrshire, 5 miles E. of Beith and 14½ m. SW. of Glasgow; **Lugton Water** is a left affluent of r. Garnock, at 2¼ m. NW. of Irvine.—**2. Lugton,** vil., NW. suburbs of Dalkeith, Edinburghshire.

Lugwardine, par. and vil., in co. and 3 m. NE. of Hereford, on river Lugg; 2116 ac., pop. 709; P.O. **L. Court** is a seat.

Lui Water, left affluent of river Dee, Aberdeenshire, near Linn of Dee.

Luib.—ry. sta., C. R. (alt., 522 ft.), 7 miles SW. of Killin, Perthshire, and 38¾ miles NW. of Stirling by rail; P.O.; the Luib Hotel, 1 mile E., is a resort of salmon fishers.—**2. Luib,** summit, on H. R., mid. Ross and Cromarty, 3 miles SW. of Achnasheen sta.; alt., 646 ft.

Luibeg, glen, 4½ m. long, descending from Ben Muich Dhui to Glen Derry at Derry Lodge.

Luichart, Loch. See LOCHLUICHART.

Luina, Loch, ancient name of AVICH (LOCH).

Luine, Inverness-shire. See LOYNE.

Luing, island, Argyllshire, off S. side of Seil island and 12 miles SW. of Oban; pop. 620.

Luirbost, vil., Lewis island. See LEURBOST.

Luke's Mountain, S. co. Down, 3½ m. W. of Newcastle; alt., 1238 ft.

Lukesland, seat, 1 mile N. of Ivybridge, Devon.

Lullingstone, par., Kent, on river Darent, 6 miles S. of Dartford; 1557 ac., pop. 97; the par. contains the seat of **Lullingstone Castle.**

Lullington.—par. and vil., Derbyshire, 6½ miles S. of Burton upon Trent; par., 1822 ac., pop. 223; P.O.; in vicinity of vil. is the seat of **Lullington Hall.**—**2. Lullington,** par. and vil., Somerset, 2½ miles NE. of Frome; 703 ac., pop. 103.—**3. Lullington,** par. and vil., Sussex, on river Cuckmere, 6 miles SW. of Hailsham; 1157 ac., pop. 25.

Lullymore, par., N. co. Kildare, 5 miles SE. of Edenderry; 2656 ac., pop. 34.

Luisgate, hamlet, Somerset, 4 miles SE. of Yatton.

Lulsley, par., Worcestershire, on river Teme, at border of Herefordshire, 7 m. W. of Worcester; 843 ac., pop. 176.

Lulworth, East, par. and vil., Dorset, in S. of co., 5½ miles SW. of Wareham; 2304 ac., pop. 294; P.O., T.O.; in the vicinity is the seat of **Lulworth Castle.**

Lulworth, West, coast par. and vil., Dorset, in S. of co., 8½ miles SW. of Wareham; 2573 ac., pop. 426; P.O., T.O.; near the vil. is a narrow sea inlet called **Lulworth Cove,** the ry. sta. for which is Wool, L. & SW. R. It is a favourite resort of excursionists.

Lumb Falls, waterfall, on an affluent of the Hebden, 2½ miles N. of Hebden Bridge.

Lumb in Rossendale, eccl. dist. and vil., Whalley par., Lancashire—dist., pop. 2693; vil., 5 miles S. of Burnley; P.O., T.O., called **Lumb.**

Lumber Bridge, bridge across the river Tamar, Devon, 1¼ mile SW. of Tavistock.

Lumby. See HUDDLESTON CUM LUMBY.

Lumcloon House, seat, mid. co. Carlow, 5 m. NNE. of Bagenalstown.

Lumford, glen, 2 m. NW. of Augher, S. co. Tyrone.

Lumgair Law, hill, E. Kincardineshire, 2¾ m. SW. of Stonehaven.

Lumley, eccl. dist., Chester-le-Street par., Durham, on Lumley Beck; pop. 2566; comprises the vils. of Great and Little Lumley, and contains **Lumley Castle,** seat of the Earl of Scarborough.

Lumley, Great, par. and vil., 2 miles SE. of Chester-le-Street, Durham; 1642 ac., pop. 2004; P.O., T.O.

Lumley, Little, par. and vil., 1½ m. E. of Chester-le-Street, Durham; 875 ac., pop. 562.

Lumphanan, par. and vil. with ry. sta., G. N. S. R. (alt., 554 ft.), Aberdeenshire—par., 8754 ac., pop. 966; hamlet, 5½ miles NE. of Aboyne and 27 miles W. of Aberdeen by rail; P.O., T.O.; 1 mile NW. of the parish church is Macbeth's Cairn.

Lumphinnans, town, Fife, 1 mile W. of Lochgelly; pop. 2071; P.O.

Lumsden, vil., Aberdeenshire, 8 miles SW. of Gartly sta.; pop. 487; P.O., T.O.; is a business centre.

Lumville, seat, 5 m. SW. of Edenderry, E. King's co.

Lunan, par. with ry. sta. (**Lunan Bay**), N. B. R., Forfarshire, 5 miles SW. of Montrose and 8½ NE. of Arbroath; 2851 ac., pop. 302; has a hotel and golf course; **Lunan Water** rises in Rescobie Loch, and flows 13 miles E. to Lunan Bay; **Lunan Bay** extends 3 miles N. and S. from Bodden Point to Lang Craig; near the sta. is **Lunan House,** seat.

Lunan Burn, stream, Perthshire, right affluent of river Isla, at 2 miles W. of Coupar-Angus.

Lunanhead, place, in co. and 1½ mile NE. of Forfar; P.O.

Luncarty, vil. with ry. sta., C. R., in co. and 4 miles NW. of Perth; pop. 400; has an extensive bleachfield.

Lund.—eccl. dist., Kirkham par., N. Lancashire, 3 miles SE. of Kirkham; pop. 642.—**2. Lund,** par. and hamlet, East-Riding Yorkshire, on the Wolds, 7 miles NW. of Beverley; 3078 ac., pop. 407; P.O.—**3. Lund.** See CLIFF CUM LUND.

Lund Hill, hamlet, 4 miles SE. of Barnsley, S. div. West-Riding Yorkshire.

Lunderston Bay, Firth of Clyde, 5 m. WSW. of Greenock, Renfrewshire.

Lundie, Loch, 2½ miles W. of Golspie, Sutherlandshire.—**2. Lundie, Loch,** 18 miles NW. of Strathcarron, NW. Ross and Cromarty.

Lundie, par. and vil., 9 miles NW. of Dundee, Forfarshire; 4188 ac., pop. 268; P.O.

Lundin Links, pl. and summer resort with ry. sta., N. B. R., Fifeshire, 7¼ miles E. of Thornton Junction, 1 mile W. of Largo, and 38 miles NE. of Edinburgh by rail; P.O., T.O. Here are the famous Lundin golf links.

Lundin Mill and Drumochie, vil., with ry. sta. (**Lundin Links**), N. B. R., Fife, in W. vicinity of Largo; pop. 570; in vicinity is **Lundin House.**

Lunds, ham., N. R. Yorkshire, 1 m. N. of Hawes.

Lunds Fell, North-Riding Yorkshire, 6 miles NW. of Hawes; alt., 2186 ft.

Lundy, island, in mouth of Bristol Channel, 11 miles NW. of Hartland Point, 2½ miles long and 1 mile broad; 1051 ac., pop. 94. Lundy is part of the co. of Devon, is extra-parochial, and is almost wholly devoted to pasturage; ½ mile from the southern end is **L. S. Lighthouse,** 52 ft. high, with revolving light 175 ft. above high water and seen 20 miles. At the N. end of the island is **L. N. Lighthouse,** 56 ft. high, with group-flashing light visible 19 miles. There is a signal battery from which rockets are fired in foggy weather; has telephone connection with Barnstaple. There is also a Lloyd's signal and telegraph station. **L.** contains the seat of the proprietor of the island.

Lundy, stream, 6 m. long, Inverness-shire, flowing W. to Lochy riv., 1 m. NE. of Inverlochy Castle.

Lune.—river, Westmorland and Lancashire; rises near Ravenstonedale, Westmorland, and flows S. past Tebay, Kirkby Lonsdale, and Tunstall to Hornby, thence SW. past Caton and Lancaster to the Irish Sea 6 miles SW. of Lancaster; is 45 miles long, is navigable to Lancaster, and affords excellent salmon fishing.—**2. Lune,** river, Westmorland and Yorkshire; rises 2½ miles S. of Mickle Fell, on border of Westmorland, and flows 12 miles NE. to the Tees 1½ mile E. of Middleton-in-Teesdale.

Lunedale, par., North-Riding Yorkshire, on river Lune, 11 miles NW. of Barnard Castle; 22,765 ac., pop. 326.

Lunestown House, seat, co. Westmeath, 6 miles E. of Ballymore.

Luney, ham., 2½ m. NW. of Magherafelt, SE. co. Londonderry; P.O.

Lung, river; rises in Lough Errit, NW. co. Roscommon, and flows NE., passing through co. Mayo to Lough Gara; 20 miles long.

Lunga.—island, Argyllshire, off N. coast of Scarba island; pop. 4.—**2. Lunga,** one of the Treshnish isles, Argyllshire.

Lungard (or **Glasletter**) **Loch,** 15½ m. SW. of Strome Ferry, Ross and Cromarty.

Lungawater, loch, 3 m. N. of Walls, Shetland.

Lunna, coast vil., Shetland, 6 miles NE. of Nesting.

Lunna Firth, on W. side of Lunna Ness, Mainland island, E. Shetland; extends 7 miles.

Lunna Ness, prom., Mainland island, E. Shetland, 4 m. NNW. of Lunna.

Lunstone, ham., 2 m. SW. of Stratton, NE. Cornwall.

Lunt, par., SW. Lancashire, on river Alt, 8 miles N. of Liverpool; 478 ac., pop. 80.

Luntsheath, ham., 5½ m. SE. of Prescot, N. Lancash.

Luppitt, par. and vil., Devon, 4 miles N. of Honiton; 5072 ac., pop. 467; P.O.

Lupridge, ham., S. Devon, 7 m. SW. of Totnes.

Lupset Hall, seat, 2 miles SW. of Wakefield, West-Riding Yorkshire.

Lupton, par., Westmorland; 3525 ac., pop. 233; contains **Lupton House,** seat, 4 miles NW. of Kirkby Lonsdale. **Lupton Fell** is a prominent feature.

Lupton House, seat of Lord Churston, 1½ mile SW. of Brixham, Devon.

Lure, loch, 15 miles SE. of Maybole, SE. Ayrshire.

Lurg Hill, Banffshire, 6 m. S. of Cullen; alt., 1029 ft.

Lurga, ham., 2¾ m. S. of Charlestown, E. co. Mayo; P.O.

Lurga Point, prom., W. co. Clare, opposite Mutton Isl.

Lurgain, Loch, 8 m. N. of Ullapool, Ross and Cromarty; greatest depth, 156 ft.

Lurgan.—town and urb. dist. with ry. sta., G. N. I. R., N. co. Armagh, 20 miles SW. of Belfast; 851 ac., pop. 11,782. Market day, *Thursday.* It is situated about 3 miles S. of Lough Neagh, and in a populous and fertile district. The linen and muslin mfr., chiefly in cambrics, lawns, diapers, and damasks, is extensively carried on. Lurgan gives the title of Baron to the Brownlow family, whose seat of Brownlow House is in the vicinity.—**2. Lurgan,** par., S. co. Cavan, 6 miles SW. of Bailieborough; 10,553 ac., pop. 2535.—**3. Lurgan,** hill, in the Ox range, 8 m. E. of Ballina, NE. co. Mayo.—**4. Lurgan,** ham., 2¼ m. NE. of Frenchpark, NW. co. Roscommon; P.O.

Lurgana House, seat, co. Leitrim, 6½ m. NW. of Newry.

Lurganboy, hamlet, 1 m. NW. of Manorhamilton, N. co. Leitrim. **L. Lodge** is a seat.

Lurgangreen, hamlet, 4 miles S. of Dundalk, mid. co. Louth, on river Fane.

Lurgantogher House, seat, SE. co. Londonderry, at Maghera.

Lurgashall, par. and vil., Sussex, 5 miles SE. of Haslemere; 4815 ac., pop. 701; P.O.,

Lurigethan Hill, a fine point of view, overlooking Cushendall, NE. co. Antrim; alt., 1154 ft.

Lusby, par. and vil., Lincolnshire, 4 miles NW. of Spilsby; 900 ac., pop. 77.

Luscar House, seat, Fife, 3 miles NW. of Dunfermline.

Luscombe, hamlet, Harberton par., Devon, 2 miles W. of Dawlish; in vicinity is the seat of **Luscombe Castle.**

Lushill House, seat, 3½ m. NW. of Highworth, N. Wilts.

Lushinger Park, seat, 2 m. SE. of Downton, Wilts.

Lusk, par. and vil. with ry. sta. (**Lusk and Rush**), G. N. I. R., in co. and 14 miles N. of Dublin, 4 miles N. of Swords—par., 16,189 ac., pop. 3876; vil., pop. 228; P.O., T.O. The vil. is 1 mile W. of sta.

Lusmagh, par., W. King's co., on rivers Shannon and Brosna, 2 miles SW. of Banagher; 8732 ac., pop. 835.

Luss, par. and vil., Dumbartonshire—par., 24,236 ac., pop. 572; vil., on W. side of Loch Lomond, at mouth of Luss Water, 12 miles N. of Dumbarton; P.O., T.O.; is a favourite resort of anglers and tourists. Has steamer communication with Balloch, thence railway connection, N. B. R. and C. R.

Luss Water, flows 7 miles ESE. to Loch Lomond at Luss.

Lustleigh, par. and vil. with ry. sta., G. W. R., Devon, 3½ miles SE. of Moreton-Hampstead; 2978 ac., pop. 400; P.O., T.O.; is situated amid picturesque scenery. **Lustleigh Cleave,** 1 mile from the vil., is a cup-shaped valley, flanked by lofty hills and crags, and traversed by the Bovey.

Luston, par., Herefordshire, in N. of co., 2½ miles NW. of Leominster; 1800 ac., pop. 369; P.O., T.O.

Lustymore Island, Lough Erne, 3 miles S. of Pettigoe, co. Fermanagh; 71 ac., pop. 4.

Luthermuir, vil., Kincardineshire, on Luther Water, 4½ miles SW. of Laurencekirk; P.O.; **Luther Water** flows 13 m. SW. to the North Esk 1½ m. NW. of Marykirk.

Luthrie, vil., Fife, 4½ miles NW. of Cupar; P.O., T.O.

Lutley, par. and hamlet, 2 miles NE. of Enville, Worcestershire; 447 ac., pop. 168.

Luton.—mun. bor., par., and market town, with ry. stas., M. R. & G. N. R., Bedfordshire, 4½ miles ESE. of Dunstable, 9 miles SW. of Hitchin by road; mun. bor. and par., 3133 ac., pop. 36,404; P.O., T.O. Market day, *Monday.* Luton being situated near the source of the river Lea, it is supposed that the name is a corruption of "Leatown." The town has a picturesque position, and has largely increased during recent years. It was incorporated in 1876. It is celebrated for the mfr. of straw hats and bonnets, the origin of the industry in this island being due to Mary Queen of Scots, whose son James removed the handicraft from Scotland and established it at Luton. The Plait Hall here is a fine building. There are also brass and ironworks.—**2. Luton,** eccl. dist., Bishopsteignton par., Devon; pop. 216.—**3. Luton,** hamlet, Devon, 4 miles NW. of Honiton.—**4. Luton,** eccl. dist. and vil., Chatham par., Kent—dist. (mostly within the parl. limits of Chatham), pop. 10,673; vil., 2 miles SE. of Chatham; P.O.; has brickmaking.—**5.** See also LUTTON.

Luton (or Southern) Division, The, parl. div. of Bedfordshire; pop. 73,650.

Lutonhoo, seat and ry. sta., G. N. R., Bedfordshire, 2¾ miles SE. of Luton; the ry. sta. is 1 mile SE. of the seat.

Lutterworth, par. and market town with ry. sta., G. C. R. (5½ m. E. is the L. & NW. R. sta. of **Welford and Lutterworth**), Leicestershire, 7½ m. NE. of Rugby and 90 miles NNW. of London by rail; par., 2589 ac., pop. 1734; P.O., T.O. Market day, *Thursday.* Lutterworth occupies a pleasant situation on a declivity near the river Swift. It is an ancient town, consists of regular and well-paved streets, and has a Town Hall, Corn Exchange, and grammar school (1880). John Wycliffe (1324-1387), the reformer, resided and ministered at Lutterworth for many years, and the church, an ancient building, restored in 1740, contains the pulpit in which he preached. Besides the weekly market, Lutterworth has a sheep market and cattle fairs.

Lutton.—hamlet, Devon, 6 miles W. of Totnes.—**2. Lutton,** hamlet, Devon, 9½ miles NE. of Plymouth.—**3. Lutton,** par., partly in Huntingdonshire but chiefly in Northamptonshire, 5 miles E. of Oundle; 1490 ac., pop. 176.—**4. Lutton.** See also LUTON.—**5. Lutton,** vil., Lincolnshire, 5 miles E. of Holbeach; birthplace of Richard Busby (1606-1695), headmaster of Westminster School.

Lutton Ambo, par., E.-Riding Yorkshire, 9½ miles NW. of Driffield; 2624 ac., pop. 330.

Lutwyche Hall, seat, 5½ miles SW. of Much Wenlock, Shropshire.

Luxborough.—hamlet, Essex, in SW. of co., 6½ m. SE. of Waltham Abbey.—**2. Luxborough,** par. and vil., Somerset, 4 m. SW. of Dunster; 3728 ac., pop. 314; P.O.

Luxulian, par. and vil., Cornwall, 6 m. SW. of Bodmin; 5432 ac., pop. 970; P.O., called **Luxulyan;** has famous granite quarries. A porphyritic rock occurring in huge isolated masses takes its name, "luxulianite," from this parish.

Lybster, vil., with ry. sta., H. R., Caithness, 13 miles SW. of Wick; pop. 609; P.O., T.O.; is an important seat of the herring fishery, on **Lybster Bay.**

Lyd, affl. of river Tamar, near Lifton; is 10 m. long.

Lydbrook, or **Lidbrook,** vil. with ry. sta. (**Lydbrook Junction**), G. W. & M. Jt. R., English Bicknor par. and eccl. dist., also in Newland, Ruardean, East Dean, and West Dean pars., Gloucestershire—dist., pop. 2460; vil., 4½ miles S. of Ross; P.O., T.O. Coal, iron, and tin are mined in the neighbourhood.

Lydbury, North, par. and vil., Shropshire, 2½ m. SE. of Bishops Castle; 8195 ac., pop. 787; P.O., T.O.

Lydd, mun. bor., market town, and par., with ry. sta., SE. & C. R., Kent, 3½ m. SW. of New Romney; mun. bor. and par., 12,043 ac., pop. 2675; P.O., T.O. Market day, *Thursday.* Lydd is an ancient town, and a corporate member of the Cinque Port of Romney. In the neighbourhood is a military camp and Government artillery range; here are barracks and a permanent hospital. The "lyddite" shell is manufactured here, hence its name.

Lydden, par. and vil., Kent, 5 miles NW. of Dover; 1445 ac., pop. 177; P.O., in vicinity of vil., near the base of the cliff, are 3 apertures, called **Lydden Spouts,** which form outlets for subterranean streams.

Lyddington, 2 miles SE. of Uppingham, Rutland; P.O. See LIDDINGTON.

Lyde. See PIPE AND LYDE.

Lydeard St. Lawrence, par. and vil., Somerset, 2 m. N. of Bishop Lydeard sta. and 8 m. NW. of Taunton; 2748 ac., pop. 390; P.O.

Lydford, par. and vil. with ry. stas., L. & SW. R. and G. W. R., 6¾ m. N. of Tavistock, SW. Devon; 50,861 ac., pop. 2812; P.O.; alt. of ry. sta., 650 ft. The vil. is situated among charming scenery; has ruins of **L. Castle,** where Judge Jeffreys held one of his assizes; a little to the S. of the vil. is **L. Bridge,** thrown across a chasm of **L. River. L. Cascade,** a little below the bridge, has a fall of 150 ft. The stas. are 2 m. S. of the vil. At the G. W. R. sta. is a T.O.

Lydford, East, par., Somerset, on river Brue, 4 m. W. of Castle Cary; 644 ac., pop. 115.

Lydford, West, par. and vil., Somerset, on river Brue, 4½ miles W. of Castle Cary; 1897 ac., pop. 252; P.O.; the river Brue is here crossed by a 5-arched bridge.

Lydgate.—eccl. dist. and vil., Rochdale par., S. div. West-Riding Yorkshire—dist., pop. 2338; vil., 4 miles SW. of Saddleworth; the inhabitants are chiefly employed in the cotton mills.—**2. Lydgate,** hamlet, S. div. West-Riding Yorkshire, 1½ mile NE. of Holmfirth.—**3. Lydgate,** Suffolk. See LIDGATE.—**4. Lydgate,** vil., 1½ mile NW. of Todmorden, W. R. Yorkshire; P.O.

Lydham, par., seat, and vil., with ry. sta. (**Lydham Heath**), Bishops Castle Ry., Shropshire—par., 1927 ac., pop. 146; vil., 2 m. NE. of Bishops Castle.

Lydhurst, seat, 6 m. SE. of Horsham, Sussex.

Lydiard Millicent, par. and vil., Wilts, 3 miles NE. of Wootton Bassett; 2338 ac., pop. 825; P.O.

Lydiard Park, seat of Lord Bolingbroke, 4 miles NW. of Swindon, Wilts.

Lydiard Tregoze, par. and vil., Wilts, 1 mile SE. of Lydiard Millicent; 5430 ac., pop. 618.

Lydiate, par. with ry. sta., C. L. C. R., SW. Lancashire, 9 m. S. of Southport; 1994 ac., pop. 1024; P.O., T.O.; **Lydiate Abbey,** in the course of erection at the time of the Reformation, was left in an incomplete state, and is now an ivy-clad ruin. **L. Hall** is a seat.

Lydlinch, par. and ham., Dorset, 3 m. SW. of Sturminster Newton; 3398 ac., pop. 339; P.O., called **Lidlinch.**

Lydling, ham., 2½ m. NW. of Godalming, SW. Surrey.

Lydney, par. with ry. stas., G. W. R. and G. W. & M. Jt. Ry., Gloucestershire, in Dean Forest, 8 miles NE. of Chepstow; 5185 ac., pop. 3559; P.O., T.O.; has tinplate works; numerous Roman antiquities have been discovered. In vicinity of sta. is **Lydney Park,** seat.

Lydney, Lower, and **Lydney, Upper,** 2 ry. stas., Gloucester. See LOWER LYDNEY and UPPER LYDNEY.

Lydney Junction, ry. sta., M. & G. W. Jt. R., in N. vicinity of Lydney sta., Gloucestershire.

Lydoch, Loch. See LAIDON.

Lye, par., Worcestershire, in L. and Wollescote urb. dist.; 341 ac., pop. 7197.

Lye, urb. dist. and ry. sta., G. W. R., Worcestershire, in Lye and Wollescote pars., on NE. side of Stourbridge—urb. dist., 784 ac., pop. 10,976; P.O., T.O.; has mfrs. of firebricks, anvils, vices, and nails.

Lye, Nether and **Upper,** 2 hamlets, Herefordshire, on river Lugg, 3 m. NW. of Aymestrey.

Lye Court, seat, 4 m. SW. of Leominster, Herefordshire.

Lye End, hamlet, Herts, 6 m. SW. of Royston.

Lye Green, hamlet, Sussex, in N. of co., 5½ miles SW. of Tunbridge Wells.

Lye Rock, off W. coast of Cornwall, between Boscastle and Tintagel Head.

Lyford, par., Berks, in NW. of co., on river Ock, 4 m. N. of Wantage; 773 ac., pop. 113.

Lyham, hamlet, Northumberland, 4 miles SW. of Belford.

Lyme, stream, Devon and Dorset; rises in Uplyme par., Devon, and flows 3 miles SE. to the sea at Lyme Regis; is partly subterranean.

Lyme Handley, par. and vil., Cheshire, 7 miles NE. of Macclesfield; 3747 ac., pop. 242; contains the seat of **Lyme Park.**

Lyme Hall, seat, 3 miles N. of Bollington, Cheshire.

Lyme Regis, mun. bor., seaport, and par., on Lyme Bay, with ry. sta., L. & SW. R. (alt., 250 ft.), Dorset, 6½ m. SE. of Axminster and 24 m. W. of Dorchester by road; mun. bor. and par., 1237 ac., pop. 2095; P.O., T.O. The town is built between two chalk hills at the mouth of the river Lyme, from which its name is derived. It is mentioned in Domesday Book. In 1558, off the coast, occurred the first engagement with the Armada; and in 1685 the unfortunate Duke of Monmouth landed here before he opened his rebellion. It is now principally known as a summer resort and watering-place. The port is a subport of Exeter. The harbour is maintained by the corporation. The lias cliffs here are extensively quarried, the material being used in the manufacture of lime and cement. There is a coastguard station and a lifeboat. On the inner pier head is a fixed light visible 4 miles. Lyme Regis sent 2 members to Parliament from the time of Edward I. until 1832, and 1 member from 1832 until 1867.

Lymerston, ham., 1 m. E. of Brighstone, Isle of Wight, at the foot of **Lymerston Down.**

Lyminge, par. and vil. with ry. sta., SE. & C. R., Kent, 3½ miles N. of Hythe; 4617 ac., pop. 1030; P.O., T.O.; a Benedictine nunnery was founded here in 633; the church is one of the most ancient in Kent.

Lymington.—mun. bor., seaport, market town, and par., with ry. stas. (**Lymington** and **Lymington Pier**), L. & SW. R., Hants, 20 m. SW. of Southampton; mun. bor. and par., 1515 ac., pop. 4165; P.O., T.O. Market day, *Saturday.* Domesday Book mentions the place under the name of *Lentune.* The town is situated on the left bank of the river Lymington, and is convenient for the purposes of maritime traffic. (For shipping statistics, see APPENDIX.) The only industry is yacht building; there are sea-water baths, which are extensively patronised.—**2. Lymington,** river, Hants; rises in New Forest, and flows 12 miles SE. past Boldre to the Solent at Lymington.

Lyminster, par. and vil., SW. Sussex, 2 miles SE. of Arundel; par., 1436 ac., pop. 418; P.O., T.O.

Lymm, urb. dist. and par. with ry. sta., L. & NW. R., Cheshire, on Bridgwater Canal, 5 miles ESE. of Warrington; urb. dist. and par., 4372 ac., pop. 4707; P.O., T.O.; **Lymm Hall** is an ancient edifice, and was formerly moated.

Lymore House, seat, in co. and 1½ mile SE. of Montgomery; is surrounded by a fine park.

Lymphoy, seat, 1 mile W. of Currie, Midlothian.

Lympne, or **Lymne,** par. and vil., Kent, 2 miles W. of Hythe; 2915 ac., pop. 467; P.O., T.O.; the Romans had an important station here, *Portus Limanus,* and the ruins of their fortress are in the vicinity of the vil. The "Holy Maid of Kent" performed her miracles here.

Lympsham, par. and vil., Somerset, on river Axe, 6 miles W. of Axbridge; 2082 ac., pop. 436; P.O.

Lympstone, par. and vil. with ry. sta., L. & SW. R., Devon, on Exe estuary, 8½ miles SE. of Exeter; 973 ac. (280 water), pop. 1012; P.O., T.O.; has considerable trade in fish.

Lyn, East and **West,** 2 rivers, Somerset and Devon; rise in Exmoor, and flow NW. and N. to the Bristol Channel, joining at Lynmouth.

Lyn Cliff, or **Summerhouse Hill,** in N. of Devon, behind Lynmouth.

Lynally, par., N. King's co., 2 miles SW. of Tullamore; 5998 ac., pop. 652.

Lynbridge, place with inn, on river West Lyn, Devon, in S. vicinity of Lynton.

Lynch.—hamlet, Herefordshire, in N. of co., on river Teme, 3 miles W. of Tenbury.—**2. Lynch,** hamlet, Somerset, 3 miles W. of Minehead.

Lynch, seat, 2 m. S. of Rathcoole, co. Dublin.

Lyndford Hall, seat, in SW. of Norfolk, 5 miles NE. of Brandon.

Lyndhurst.—par and vil. with ry. sta. (**Lyndhurst Road**), L. & SW. R., Hants—par., 3825 ac., pop. 2141; vil., near the centre of the New Forest, 2½ miles SW. of Lyndhurst Road sta. and 9 miles SW. of Southampton; P.O., T.O.; contains the King's House, in which the forest courts are held, and which is the official residence of the Lord Warden of the New Forest. The fresco in the church of the "Ten Virgins," by Lord Leighton, attracts many visitors.—**2. Lyndhurst,** par., Notts, 2½ miles SE. of Mansfield; 856 ac., pop. 18.

Lyndhurst, convalescent home (purchased by the Scottish Co-operative Society), 1¼ m. from Galashiels, Selkirkshire.

Lyndhurst Road, ry. sta., L. & SW. R., Hants, 6¾ miles SW. of Southampton. See LYNDHURST.

Lyndon, par., Rutland, on river Chater, 4½ miles NE. of Uppingham; 911 ac., pop. 114; a monumental tablet to Whiston, translator of Josephus, is in churchyard; the par. contains the seat of **Lyndon Hall.**

Lyndridge, seat, 3 miles SE. of Chudleigh, Devon.

Lyne.—river, in E. of Northumberland; rises near Fenrother, and flows E. to the North Sea, 5½ m. NE. of Blyth.—**2. Lyne,** vil. and seat, 2 m. SW. of Chertsey, Surrey.

Lyne, par. and ry. sta., C. R. (alt., 576 ft.), Peeblesshire, 3 miles W. of Peebles; 2781 ac., pop. 98; contains the remains of an ancient Roman camp. **Lyne Water** flows 18 m. SE. to the Tweed, and is a favourite angling stream.

Lyne Dale Lodge, seat of Lord Napier of Magdala, 10 m. NW. of Portree, Isle of Skye.

Lyne Grove, seat, 3 miles S. of Egham, Surrey.

Lyne House, seat, Surrey, 9 miles SE. of Dorking.

Lyne of Skene, ham., 4¼ m. SSW. of Kintore, S. Aberdeenshire; P.O.

Lyneal, 3 miles SE. of Ellesmere, Shropshire; P.O. See LINEAL CUM COLEMERE.

Lynedoch.—estate, Perthshire, on river Almond, 7 m. NW. of Perth; was the property of General Thomas Graham (1750–1843), Lord Lynedoch, of Peninsular fame.—**2. Lynedoch,** ry. sta., G. & SW. R., Greenock.

Lyneham.—par., Oxfordshire, in W. of co., on river Evenlode, 4 miles SW. of Chipping Norton; 1943 ac., pop. 202.—**2. Lyneham,** par. and vil., Wilts, 4 miles SW. of Wootton Bassett; 3442 ac., pop. 909.—**3. Lyneham,** seat, 7 miles E. of Plymouth, SW. Devon.

Lynehill, ham., ¾ m. S. of Penkridge, W. Staffordshire.

Lynesack, par., Durham, 7 miles NE. of Barnard Castle; 3742 ac., pop. 3079; has extensive coal mines.

Lyneside, hamlet with ry. sta., N. B. R., Cumberland, 1 mile S. of Longtown.

Lynford, par., Norfolk, on river Wissey, 7½ miles NW. of Thetford; 1500 ac., pop. 100; contains the seat of **Lynford Hall.**

Lyng.—par. and vil., Norfolk, on river Wensum, 6 m. NE. of Dereham; par., 1973 ac., pop. 418; P.O.; the par. contains **Lyng Easthaugh,** hamlet.—**2. Lyng,** par. and vil., Somerset, 6 m. SE. of Bridgwater; 1465 ac., pop. 280.

Lyngford House, 1½ mile W. of Taunton, W. Somerset.

Lyngate, ham., 1 mile NE. of Worstead, E. Norfolk.

Lynher, river, Cornwall; rises in the Altarnon Hills near Brown Willy, and flows SE., S., and E. past Callington and Landrake, where it forms an estuary to the Hamoaze below Saltash; is 26 miles long.

Lynmouth, vil. with ry. sta. (**Lynton,** 1½ m. to the S. and 780 ft. above sea-level), Lynton and Barnstaple Ry., and small harbour, on N. coast of Devon, at confluence of East Lyn and West Lyn, 18 miles NW. of Barnstaple; P.O., T.O.; is a seaside resort, and has some fishing; the valleys of the East and West Lyn abound in romantic scenery; here is a lifeboat sta. **L. Manor House** is a seat. On the extreme N. point of **L. Foreland,** 3 m. NE., is a lighthouse 50 ft. high with group-flashing light visible 21 miles.

Lynn.—hamlet, Staffordshire, 4 m. SW. of Lichfield.—**2. Lynn.** See KING'S LYNN.

Lynn, par., S. co. Westmeath, 2 m. S. of Mullingar; 4703 ac., pop. 419; P.O., called **Lynn Cross Roads.**

Lynn, North (**St. Edmund**), par., Norfolk, on r. Ouse, opposite King's Lynn; 759 ac., pop. 107.

Lynn, South, par., Norfolk, in mun. bor. of King's Lynn; 2389 ac., pop. 6542; P.O.

Lynn, West, par. and vil., Norfolk, on river Ouse, opposite King's Lynn; 1635 ac., pop. 662; P.O. At river entrance is a fixed light visible 5 miles.

Lynn Deeps, SE. portion of the Wash, divided from Boston Deeps by Roger Sand, Long Sand, and Dogs Head Sand; is from 5 to 10 fathoms deep; off the hook of Long Sand is **Lynn Well Light-Vessel,** with flashing light 36 ft. above high water and seen 10 miles.

Lynn House, seat, SW. vicinity of Dalry, Ayrshire; is believed to be the locality of the ballad "The Heir of Lynne."

Lynn Regis. See KING'S LYNN.

Lynsted Lodge, seat, 3 miles SE. of Sittingbourne, Kent; P.O., T.O. See LINSTED.

Lynton, urb. dist., par., and watering-place, with ry. sta., Lynton and Barnstaple Ry. (alt., 780 ft.), Devon, 18 miles NE. of Barnstaple by rail; urb. dist. and par., 7203 ac., pop. 1641; P.O., T.O.; is situated amidst fine scenery, and is a resort of tourists. A cliff railway descends the side of the cliff (500 ft.) to Lynmouth.

Lynturk, seat, Aberdeenshire, 2½ miles S. of Alford.

Lynus Point, headland, on NE. coast of Anglesey, 2½ m. NE. of Amlwch; on the point is **Lynus Lighthouse,** 36 ft. high, with intermittent light 128 ft. above high water and seen 16 miles.

Lynwilg, place with inn, Inverness-shire, on Loch Alvie, 2½ miles SW. of Aviemore sta.

Lyon, river, Perthshire; rises near W. border of co., and flows 34 m. E. through Glen Lyon to the Tay at Taymouth Castle 4 m. W. of Aberfeldy; **Loch Lyon,** near head of river Lyon, extends 1¾ m. NE. and SW; maximum depth, 100 ft.; alt. above sea-level, 1052 ft.

Lyons, eccl. dist., Houghton-le-Spring and Pittington pars., Durham; pop. 4452.

Lyons, par., NE. co. Kildare, on Grand Canal; 1749 ac., pop. 170; contains **Lyons Castle,** seat of Lord Cloncurry, 2 miles SW. of Celbridge ry. sta.; and **Lyons Hill;** alt., 657 ft.

Lyonsdown, eccl. dist., Chipping Barnet and East Barnet pars., Herts; pop. 4511.

Lyonshall, par. and vil. with ry. sta., G. W. R., Herefordshire, in NW. of co., 2 miles E. of Kington; 4760 ac., pop. 725; P.O., T.O.; has remains of an ancient castle.

Lyplate, hamlet, Somerset, 5 miles NW. of Bath.

Lypiatt Park, seat, 2 miles E. of Stroud, Gloucestershire; the mansion is a 16th century structure, and is said to have been the place in which the Gunpowder Plot was concocted. See BISLEY WITH LYPIATT.

Lyracappul, mt., Galty mts., co. Limerick; 2712 ft.

Lyracrompane, pl., 9 m. from Listowel, N. co. Kerry; P.O.

Lyrath, seat, in co. and 2 miles SE. of Kilkenny.

Lyre.—pl., 4 miles S. of Kanturk, N. co. Cork; P.O.—2.

Lyre, ham., 4½ m. NW. of Clonakilty, S. co. Cork; P.O.

Lyreen, stream, NE. co. Kildare; flows 4 miles NE. to Rye Water.

Lysbrook, hamlet, Oxfordshire, in SE. of co., on river Thames, 2 miles SE. of Henley on Thames.

Lyss, Hants. See LISS.

Lyston House, seat, in co. and 7½ miles S. of Hereford.

Lysways Hall, seat, Staffordshire; post-town, Rugeley.

Lytchett Bay, small bay, Dorset, in N. of Poole Harbour; is crossed by the railway on a wooden viaduct.

Lytchett Matravers, par. and vil., Dorset, in E. of co., 6½ miles NW. of Poole; 3413 ac., pop. 640; P.O., T.O. **Lytchett Heath House,** 1 mile SW., is a seat.

Lytchett Minster, par. and vil., Dorset, in E. of co., at head of Lytchett Bay, 4 miles NW. of Poole; 3325 ac., pop. 863; P.O., T.O. **L. House** is a seat.

Lytescary, hamlet, Somerset, 4 m. NW. of Sparkford sta.

Lyth, ham. and par., Westmorland, 5 m. NW. of Milnthorpe. See CROSTHWAITE AND LYTH.

Lyth, vil., Caithness, 8½ m. NW. of Wick; P.O., T.O.

Lyth Hall, seat, 1½ m. SE. of Ellesmere, Shropshire.

Lytham, urb. dist., town, and par., with ry. sta., L. & Y. and L. & NW. Jt. R., N. Lancashire, on estuary of the Ribble, 7 miles SE. of Blackpool and 14 miles W. of Preston; urb. dist. and par., 2464 ac., pop. 7185; P.O., T.O. Lytham is situated on the N. shore of the estuary of the Ribble, and is a great resort during the spring and summer months. The pier is 900 ft. long, and there is a splendid beach, a promenade, marine drive, and excellent golf course. There is here a convalescent home. About a mile to the E. is **Lytham Pool,** an anchorage of vessels for the port of Preston. The trade of the town is connected with the supply required by visitors. **L. Hall** is a seat.

Lythe, par. and vil., North-Riding Yorkshire—par., 2597 ac., pop. 688; vil., 3½ miles NW. of Whitby; P.O., T.O.

Lythwood, seat, 3½ m. SW. of Shrewsbury, Shropshire.

Lyttleton, seat, 8 m. NE. of Athlone, co. Westmeath.

Lyttleton Villa, in met. bor. of Greenwich, co. London, near Charlton Junction; Wolfe (1726–1759), the hero of Quebec, resided here.

Lyulph's Tower, ancient ivy-clad building, in Gowbarrow Park, Cumberland, on W. side of Ullswater, 3½ m. N. of Patterdale; affords a fine view of the lake.

Lyvennet, afflu., Westmorland; rises on Crosby Ravensworth Fell and flows 11 m. N. to river Eden, 7½ m. NW. of Appleby.

Lyzzick Hall, seat, near Keswick, Cumberland.

M

Maam, place with inn, 12 miles NW. of Oughterard, N. co. Galway, situated in a fine pass near the NW. extremity of Lough Corrib; P.O.

Maam Bridge, place with hotel, 5 miles N. of Maam Cross, co. Galway.

Maam Cross, ry. sta., M. G. W. R., 5 miles S. of Maam, N. co. Galway; P.O., T.O.

Maam Turk, mountain range, N. co. Galway, near Maam, extending 10 m. W. towards the Twelve Pins.

Maamtrasna, dist., on W. side of Lough Mask, N. co. Galway, 8 miles N. of Maam.

Maas, vil., W. co. Donegal, 4 m. NW. of Glenties.

Mabe, par., Cornwall, 3½ miles W. of Falmouth; 2569 ac., pop. 590; P.O., called **Mabe Burnthouse;** granite is quarried.

Maberry, Loch, on border of Ayrshire and Wigtownshire, 5 miles SE. of Barrhill.

Mable, seat, Kirkcudbright, 4½ miles SW. of Dumfries.

Mabledon, seat, 1½ mile SW. of Tonbridge, Kent.

Mablethorpe, urb. dist., watering-place, and par., with ry. sta., G. N R., Lincolnshire, on the coast, 13 miles SE. of Louth by rail—urb. dist. and par., 3191 ac., pop. 934; P.O., T.O.; has excellent sands.

Mabws, seat, 10 m. S. of Aberystwyth, Cardiganshire.

M'Adam's Cross Roads, 4 miles from Dromore, W. co. Down; P.O.

Macallan, ancient par., now in Knockando par., Elginshire; **Macallan Distillery** is near Craigellachie Junction.

Macaroni Channel, in the Wash; leads from river Witham, between Hook Hill and Mares Tail, into Boston Deeps.

Macarthur Head, headland, Islay, Argyllshire, at S. end of Islay Sound, 7 miles SE. of Portaskaig; **Macarthur Head Lighthouse** is 42 ft. high, with fixed light 128 ft. above high water and seen 18 m.

Macarthy's Island, in the Upper Lake of Killarney, S. co. Kerry.

Macaterick, loch, 9 miles S. of Dalmellington, Ayrshire.

Macbeth's Cairn, near Lumphanan, Aberdeenshire; said to mark the spot where Macbeth was slain, 1057.

Macbeth's Hillock, Elgin. See HARDMUIR WOOD.

Macbie Hill, ry. sta., N. B. R., and seat, in N. of Peeblesshire; the seat, an old but modernised mansion, is 1 mile S. of the ry. sta., which is 2½ miles E. of West Linton, and 21¾ miles SSW. of Edinburgh by rail.

MacCaskin, island, in Loch Craignish, Kilmartin par., Argyllshire.

Macclesfield,—mun. bor., market town, and par., with ry. sta. (**Hibel Road**) L. & NW. R., (**Central**) N. S. R., also served by G. C. R., Cheshire, on river Bollin and adjacent to the Macclesfield Canal, 17½ miles S. of Manchester and 166 miles NW. of London by rail—mun. bor. and par., 3214 ac., pop. 34,624. Market days, *Tuesday* and *Saturday.* Macclesfield has an agreeable position on an eminence in proximity to the district known as Macclesfield Forest. It had an early appearance on the stage of history owing to its being a part of the estates of the Earls of Mercia before the Conquest. It was besieged and taken by the Parliamentarians under Sir William Brereton during the Civil War. Afterwards it supplied 4 regiments of 700 men each for the service of Charles II., while he

was at the head of his army in Scotland. In 1745 it was occupied by the forces of Prince Charles. Silk mfr. in nearly all its branches forms the staple trade. The first silk mill was opened in 1756. For many years the silk throwsters of Macclesfield supplied material to the Spitalfield weavers. The town has extensive mfrs. of upholsterers' trimmings, a few cotton and smallware factories, and some breweries. Coal mines and slate and stone quarries are worked in the vicinity. The fine old church of St. Michael, founded in 1278, is its most interesting building. There are technical schools and a public library. In the vicinity are coal mines, slate and stone quarries. Macclesfield was incorporated in the reign of Henry III., and was made a parliamentary borough in 1832. It returned 2 members to Parliament from 1832 until 1885, when it was disfranchised.

Macclesfield Canal (1826), Cheshire; extends from the Peak Forest Canal at Marple SW. past Macclesfield to the Grand Trunk Canal at Lawton; is 29½ miles long, rises 114 ft., and has 13 locks.

Macclesfield Division, The, parl. div. of Cheshire; pop. 51,690.

Macclesfield Forest, par., Cheshire, 4 miles E. of Macclesfield; 3499 ac., pop. 172.

Maccoghlan's Hill, near Cloghan, W. King's co.; alt., 378 ft.

Macdara Island, Moyrus par., 8 m. S. of Roundstone, W. co. Galway.

McDermott's Terrace, vil., Dundalk par., co. Louth; pop. 95.

Macdonald Deer Forest, Skye island, Inverness-shire; 10,000 ac.; post-town, Broadford.

Macduff, seaport town, police burgh, and *quoad sacra* par., with ry. sta., G. N. S. R. (alt., 100 ft.), Banffshire, on E. side of mouth of river Deveron, opposite Banff, and 50¼ miles NW. of Aberdeen by rail—par., pop. 3852; police burgh, pop. 3429; P.O., T.O. Macduff, which dates from 1732, is for parliamentary purposes included in the burgh of Banff, but is municipally distinct. It has considerable trade, possessing one of the best harbours on the Moray Firth, greatly enlarged and improved in 1877. There are herring and salmon fisheries. The beach affords excellent sea-bathing, and in the summer months there is a considerable number of visitors. On the N. pier head is a fixed light visible 6 miles.

Macduff's Castle, old ruin, on coast of Fife, near East Wemyss, said to have been a stronghold of Shakespeare's "Thane of Fife."

Macduff's Cave, Kincraig Point, Largo Bay, 1 m. W. of Earlsferry, Fife.

Macduff's Cross, famous antiquity, near Newburgh, Fife; only the pedestal remains. It is said to have been granted to Macduff as a sanctuary for his assistance against Macbeth, and to have been broken by the Reformers in 1559.

Mace Head, prom., SE. entrance to Bertraghboy Bay, W. co. Galway.

Macefen, par. and seat, 1½ mile SE. of Malpas, Cheshire; 340 ac., pop. 45.

Macetown, par., mid. co. Meath, 4 miles NE. of Dunshaughlin; 1991 ac., pop. 180.

Macfin, pl. with ry. sta., B. & N. C. R., W. co. Antrim, 3 miles NW. of Ballymoney.

M'Gaffin's Corner, 6 m. E. of Poyntzpass, co. Armagh; P.O.

Macgillycuddy's Reeks, mountain group, S. co. Kerry, 6 miles SW. of Killarney; contains Carrantuohill (3414 ft.), the loftiest summit in Ireland.

Machany, ham. and seat, property of Viscountess Strathallan, Perthshire, on Machany Water; P.O., T.O., 2½ miles from Muthill; **Machany Water** flows 13 miles E. to the Earn 4 miles E. of Muthill.

Machar, New, par. and ry. sta. (**Newmachar**), G. N. S. R., Aberdeenshire; 9308 ac., pop. 1393; the sta. is 7 miles SE. of Inverurie; at New Machar Inn, near the station, horse and cattle fairs are held.

Machar, Old, par., Aberdeenshire, and adjoining the city of Aberdeen; 7039 ac., pop. 1457.

Macharioch, seat, 3½ miles NE. of Southend, Kintyre, Argyllshire.

Machars, dist. of Wigtownshire, between Wigtown Bay and Luce Bay.

Machen, Lower and **Upper,** 2 adjoining pars. with ry. sta., Brecon and Merthyr Ry., Monmouthshire, on river Rhymney—**M. Lower,** 5½ miles W. of Newport, 1262 ac., pop. 183; **M. Upper,** 2326 ac., pop. 1256; the pars. have coal, iron, &c.; P.O., T.O.

Machermore Castle, old square tower, Minnigaff par., Kirkcudbright, on river Cree, 1½ mile SE. of Newton Stewart.

Machno, stream, Carnarvonshire; flows NE. to river Conway 2½ miles SE. of Bettws-y-Coed; **Machno Falls** are immediately below Pandy Mill.

Machrie, pl., on bay of same name, W. Island of Arran, Buteshire; P.O., T.O.

Machrie Water, Arran island, Firth of Clyde; flows SW. to Machrie Bay.

Machrihanish, watering-place with well-known golf course, on **M. Bay** and 5 m. W. of Campbeltown, Kintyre, Argyllshire; P.O., T.O.

Machrireoch Lodge, 3 miles E. of Southend, Kintyre, Argyllshire.

Machynlleth, contributory parl. bor. to Montgomery District of Boroughs, parl. bor. and market town, par., and urb. dist., with ry. sta., C. R., Montgomeryshire, on river Dovey, 20¾ m. NE. of Aberystwyth by rail—par. and urb. dist., 1183 ac., pop. 2038; parl. bor., pop. 2026; P.O., T.O. Market days, *Wednesday* and *Saturday*. The town has a fine situation, sheltered on all sides by lofty hills. Anglers find excellent sport in the surrounding streams. The industries are mostly flannel and tweed manufacture, tanning, fulling, and wool carding. Slate quarries and lead mines are worked in the neighbourhood. Owen Glendower assembled a parliament here in 1402. Machynlleth is one of the Montgomery District of Parl. Boroughs, which returns 1 member.

Macken, ham., 7 m. S. of Enniskillen, mid. co. Fermanagh; P.O.

Mackinnon's Cave, vast cavern, on S. shore of Loch na Keal, Mull Island, Argyllshire.

Mackney, vil., 1½ mile NW. of Wallingford, Berks.

Mackney, seat, near Ballinasloe, E. co. Galway.

Mackwith Castle, seat, near Llanfihangel-ar-Arth, Carmarthenshire.

Mackworth, par. and vil., in co. and 3 miles NW. of Derby—par., 1407 ac., pop. 234; P.O.; near the church is a fine old gateway, formerly an entrance to Mackworth Castle.

Maclellan's Castle. See KIRKCUDBRIGHT.

Macleod's Castle, remains of ancient fortress, at the entrance of Stornoway Bay, Lewis isl., Outer Hebrides.

Macleod's Maidens, 3 rocks rising out of the sea, near Idrigill Point, Isle of Skye, Inverness.

Macleod's Tables, 2 flat-topped hills, Skye island, Inverness-shire. See HEALAVAL.

Macloneigh, par., mid. co. Cork, on river Lee, 2 miles SE. of Macroom; 3808 ac., pop. 530.

Macmerry, vil. with ry. sta., N. B. R., Haddingtonshire, 2 miles E. of Tranent and 14¼ miles E. of Edinburgh by rail; P.O., T.O.

Macmine Junction, ry. sta., D. W. & W. R., which is here joined by a branch of the G. S. & W. R., in co. and 19 miles NW. of Wexford and 83¾ miles S. of Dublin by rail; **Macmine Castle,** seat, is in the vicinity.

Macnean, Lower, lough (2½ miles by 1 mile), W. co. Fermanagh; from the E. end of the lough issues the river Arney, which flows to Lough Erne.

Macnean, Upper, lough (5 miles by 1 to 2 miles), on border of cos. Fermanagh, Cavan, and Leitrim, 1 mile W. of Lower Macnean.

Macosquin, par. and hamlet, NE. co. Londonderry, 2½ miles SW. of Coleraine; 17,748 ac., pop. 2657; P.O.

Macreddin, vil., S. co. Wicklow, 2 m. N. of Aughrim.

Macroney, par., NE. co. Cork, on Araglin rivulet, 3 miles NE. of Kilworth; 8370 ac., pop. 849.

Macroom, market town and par. with ry. sta., Cork and Macroom Direct Ry., W. co. Cork, on river Sullane, 24½ miles W. of Cork by rail—par., 12,666 ac., pop. 3881; town, pop. 3016; P.O., T.O. Market day, *Saturday*. Macroom has a good market for grain, pigs, and butter, and a thriving creamery. Good fishing may be had in the neighbourhood. In the vicinity is **Macroom Castle,** a seat of the Earl of Bantry, originally built in the reign of King John, and now modernised. Admiral Sir Wm. Penn, father of the founder of Pennsylvania, was a native.

Macswine's Bay, S. co. Donegal, 10 miles E. of Kilcar; is about 5 miles by 2 miles.

Macswine's Gun, coast cavern, at Horn Head, N. co. Donegal, 2 miles N. of Dunfanaghy.

Mad Stream, Skye island, Inverness-shire; flows into Loch Scavaig.

Madabawn, ham., 4¼ m. E. of Cootehill, E. co. Cavan; P.O.

Maddaford, hamlet, 3 miles W. of Okehampton, Devon.

Madden, pl., 3 m. NW. of Keady, W. co. Armagh; P.O.
Maddenstown, seat, in co. and 2½ m. S. of Kildare.
Madderty, par. and ry. sta., C. R., Perthshire; 4861 ac., pop. 443; P.O., T.O.; the sta. is 6½ miles E. of Crieff and 11½ miles W. of Perth by rail.
Maddington, par. and vil., forming one place with Shrewton, in Salisbury Plain, Wilts, 6 miles NW. of Amesbury; 3,768 ac., pop. 343.
Maddiston and Sooty Hill, vil., Stirlingshire, 1½ mile SE. of Polmont Junction; pop. 617; P.O.
Maddockstown, ham., 3¼ m. SE. of Kilkenny, mid. co. Kilkenny; P.O.
Maddy, Loch, Outer Hebrides. See LOCHMADDY.
Maddy Moss, morass, on NW. border of Dollar par., Clackmannanshire.
Madehurst, par., Sussex, 3 miles NW. of Arundel; 1861 ac., pop. 192.
Madeley.—par. with ry. stas., (**Madeley**) G. W. R., (**Madeley Market**) L. & NW. R., Shropshire, on river Severn, within the municipal bor. of Wenlock; 2841 ac., pop. 8442; the par. includes Ironbridge and Coalbrookdale; P.O., T.O. Market day, *Friday*. Productive mines of coal and ironstone are here. The ironworks are especially prosperous, and give employment to a large number of hands. Potters' clay exists in large beds. The church contains a monument to "Fletcher of Madeley" (died 1785), who was vicar. **M. Court** is a seat.—**2. Madeley,** par. and vil. with ry. stas. (**Madeley**) L. & NW. R., (**Madeley Road**) N. S. R., Staffordshire, 4 miles WSW. of Newcastle under Lyme; 5864 ac., pop. 2909; P.O., T.O.; near vil. is **Madeley House,** seat.
Madeley Court, seat, Staffordshire, on river Team, 4 miles NW. of Uttoxeter.
Madingley, par., in co. and 3½ m. WNW. of Cambridge; 1768 ac., pop. 183; P.O.; contains **Madingley Hall,** seat.
Madley, par. and vil., in co. and 5½ miles W. of Hereford; 5358 ac., pop. 685; P.O., T.O.
Madmarston, ancient camp, Oxfordshire, 5½ miles SW. of Banbury.
Madore, ry. sta., C. B. & S. C. R., co. Cork, 4¾ miles N. of Skibbereen.
Madresfield, par. and vil., Worcestershire, 2 m. NE. of Great Malvern; 883 ac., pop. 173; P.O., T.O.; in vicinity of vil. is **Madresfield Court,** a moated Tudor mansion, with fine grounds, seat of Earl Beauchamp.
Madron, urb. dist., par., and town, 1½ mile NNW. of Penzance, Cornwall—urb. dist. (containing also Penzance in M. par.), 5571 ac., pop. 3486; par., 5528 ac., pop. 3364; P.O.; 1 mile N. of town is **Madron Well,** with remains of ancient baptistery.
Madron in Penzance, par., in mun. bor. of Penzance; 61 ac., pop. 203.
Madryn, seat, 7 miles W. of Pwllheli, Cardiganshire.
Maen ——.* See also MAN——.
Maen, vil., Cornwall, 9 miles SW. of Penzance.
Maen Achwynfan, ancient pillar cross with carvings, Flintshire, 4½ miles NW. of Holywell.
Maen dulyn Point, headland, in co. and 7½ m. SW. of Carnarvon.
Maen Porth, creek of Falmouth Bay, Cornwall, 2 miles SW. of Falmouth.
Maen Rhôs Rhyfel, pl., near Tregarnedd, Anglesey, where Owen Gwyneth obtained a great victory over an army of Normans, Erse, and Manxmen.
Maen-y-Morwynion, ancient sculptured stone, in co. and 2½ miles NW. of Brecknock.
Maen-y-Prenfol, cromlech, Cardiganshire, 3 miles NE. of Lampeter.
Maenan, par., Carnarvonshire, on river Conway, 3 miles N. of Llanrwst; 2915 ac., pop. 361; P.O.; has some remains of monastery of 1283.
Maenbury, or **Maumbury,** ancient amphitheatre, Dorset, at Dorchester; is said to be the most perfect of its kind in England.
Maenclochog, par. and vil. with ry. sta., G. W. R., Pembrokeshire—par., 2459 ac., pop. 373; vil., 9 m. ESE. of Fishguard; alt. of ry. sta., 650 ft.; P.O.
Maentwrog, par. and vil. with ry. sta. (**Maentwrog Road**), G. W. R. (alt., 600 ft.), Merioneth, on river Dwyryd—par., 7630 ac., pop. 775; the vil., 2 m. W. of sta. and 2 m. WSW. of Festiniog, is situated in the centre of a picturesque valley, and is visited by tourists; Archdeacon Prys, who translated the Psalms into Welsh, was rector.
Maer.—hamlet, 1½ mile NW. of Stratton, Cornwall.—**2. Maer,** par. and vil., Staffordshire, 6½ miles SW. of Newcastle-under-Lyme; 2750 ac., pop. 430; P.O., T.O.; contains **Maerway Lane,** hamlet, and **Maer Hall,** seat.
Maerdy.—4 m. from Llandilo, Carmarthenshire; P.O.—**2. Maerdy,** 5 m. from Corwen, Merioneth; P.O., T.O.—**3. Maerdy,** vil., with ry. sta., Taff Vale Ry. (alt., 900 ft.), Glamorganshire, 9 miles NW. of Pontypridd.
Maes* Knoll, ancient camp, Somerset, in S. vicinity of Bristol.
Maes-Mynan, picturesque vale, Flint, near Caerwys.
Maesbrook, vil., Shropshire, 5½ m. SE. of Oswestry; P.O.
Maesbury, vil., 3 miles SE. of Oswestry, Shropshire; P.O., called **Maesbury Marsh.**
Maesbury Castle, ancient entrenchment, Somerset, on Mendip Hills, near Croscombe.
Maescar, par., in co. and 8 miles SW. of Brecknock, on river Usk; 4317 ac., pop. 795.
Maescelyn, seat, 1½ m. NW. of Crickhowell, Brecknock.
Maesfen, Cheshire. See MACEFEN.
Maeshowe Tumulus, or **The Maidens' Mound,** conical mound, Orkney, near head of Loch Harray, 9 m. W. of Kirkwall, 300 ft. in circumference at the base, and 36 ft. high; was opened in 1861, and found to be an ancient chambered barrow.
Maesllwch, or **Maeslough Castle,** seat, Radnorshire, on river Wye, 4 miles SW. of Hay.
Maesllwyn, seat, Anglesey; post-town, Amlwch.
Maesllyn, pl., 5 m. NW. of Llandyssil, Cardiganshire; P.O., T.O.
Maesmynis, par., Brecknockshire, 1 mile SW. of Builth; 3912 ac., pop. 207.
Maesteg, urb. dist. and town with ry. sta., G. W. R., and Port Talbot Ry. (alt., 505 ft.), Glamorgan, on river Llynvi, 8 m. NW. of Bridgend; urb. dist., 6708 ac., pop. 15,012; P.O., T.O.; has extensive ironworks; in vicinity is **Maesteg House,** seat.
Maesycrugiau, ry. sta., Manchester and Milford Ry., Carmarthenshire, on N. border of co., 9 miles SW. of Lampeter; P.O., T.O.
Maesycwmmer, vil. and ry. sta., Brecon and Merthyr Ry., Monmouthshire, on W. border of co., 2 m. S. of Pengam and 15 m. NW. of Newport; P.O., T.O.
Maes-y-Dderwen, seat, in co. and 2½ m. SE. of Brecknock.
Maesybont, ham., 3½ m. WNW. of Llandybie, SE. Carmarthenshire; P.O.
Maesyfelin, 8 m. NW. of Lampeter, Cardigan; P.O.
Maes-y-Gaer ("Field of the Fort"), steep-wooded hill, near Aber, Carnarvonshire; alt., 753 ft.
Maes-y-Garmon, ancient battlefield (448), generally placed 1 mile W. of Mold, Flintshire; the battle, called the "Victoria Alleleuiatica," in which the British Christians under St. Germanus defeated the Picts and Saxons, is commemorated by a stone pillar erected on the field (1 mile W. of Mold) in 1736.
Maes-y-Garnedd, farm, Merionethshire, on the Nant Col, 6 m. E. of Llanbedr. It was the birthplace of Col. Jones, the regicide, brother-in-law of Cromwell, and the death warrant of Charles I. is said to have been signed here.
Maes-y-Neuadd, ancient seat, 4 miles NE. of Harlech, Merioneth.
Maes-y-Porth, seat, Anglesey, 3 miles (by ferry) NW. of Carnarvon.
Magdalen, Norfolk; P.O. See MAGDALEN ROAD.
Magdalene Bridge, ham., ¾ mile E. of Joppa, Edinburghshire; M. Bridge crosses the Brunstane Burn.
Magdalen Fifehead. See FIFEHEAD MAGDALEN.
Magdalen Green, ham., ½ m. S. of Gt. Clacton, Essex; P.O.
Magdalen Green, ry. sta., C. R., in W. of Dundee, Forfarshire.
Magdalen Hill, eminence, Hants, 1 m. E. of Winchester.
Magdalen Laver, par. and vil., Essex, 4 miles NW. of Ongar; 1239 ac., pop. 148.
Magdalen Place, or **St. Mary Magdalen,** township, in par. and mun. bor. of Durham; 27 ac., pop. 27.
Magdalen Road, ry. sta., G. E. R., Norfolk, 6 m. S. of King's Lynn; P.O., called **Magdalen.** See WIGGENHALL, ST. MARY MAGDALEN.
Magee Island, co. Antrim. See ISLANDMAGEE.
Mageny, pl. with ry. sta., G. S. & W. R., S. co. Kildare, 6 m. S. of Athy; P.O.
Mageston, hamlet, Dorset, 5½ m. NW. of Dorchester.
Maggieknockater, ham., NW. Banffshire, 3 miles NE. of Craigellachie; P.O.
Maghaberry, ham., S. co. Antrim, 3 m. NE. of Moira.

* *Maen* is Celtic, and signifies "a stone."

* *Maes* is Celtic, and signifies "a field."

Magham Down, vil., 2 m. NE. of Hailsham, Sussex; P.O.

Magharee Islands, or the **Seven Hogs,** on W. side of entrance of Tralee Bay, W. co. Kerry.

Maghee.* See MAHEE.

Magher-y-Chiarn, hillside field, near Marown church, Isle of Man; contains a stone platform, with 5 upright stones, called **St. Patrick's Chair.**

Maghera.—market town and par. with ry. sta., B. & N. C. R., E. co. Londonderry, 49½ miles NW. of Belfast by rail—par., 21,755 ac., pop. 6904; town, pop. 879; P.O., T.O. Market days, *Tuesday* and *Friday.* Maghera has considerable trade in linens and sewed muslins. The town was burnt by the insurgents in 1641, and was assaulted by the Irish adherents of James II.—**2. Maghera,** par. and vil., S. co. Down, on Dundrum Bay, 3 m. SW. of Dundrum; 3215 ac., pop. 854; P.O.

Magheracloone, par., S. co. Monaghan, 1 mile SW. of Carrickmacross; 14,949 ac., pop. 2696; P.O.

Magheracreggan, 3 m. SE. of Castlederg, W. co. Tyrone; P.O.

Magheracross, par., cos. Fermanagh and Tyrone, 6 miles NE. of Enniskillen; 10,454 ac., pop. 1867; contains Ballinamallard.

Magheraculmoney, par., N. co. Fermanagh; 14,741 ac., pop. 2694; contains Kesh.

Magheradrool, par., mid. co. Down; 12,556 ac., pop. 4623; contains Ballynahinch. In the neighbourhood is a mineral spring with pump room.

Magherafelt, market town and par. with ry. sta., B. & N. C. R., SE. co. Londonderry, on river Moyola, 8 m. ESE. of Draperstown and 42½ miles NW. of Belfast by rail—par., 8291 ac., pop. 4234; town, pop. 1328; P.O., T.O. Market days, *Monday* and *Thursday.* Magherafelt has linen mfrs. The town, which is well built, formerly belonged to the Salters' Company of London, but the tenants have now acquired nearly the whole of the land by purchase.

Magheragall, par., S. co. Antrim, 3 miles WNW. of Lisburn; 6551 ac., pop. 1548; P.O.

Magherahamlet, par., mid. co. Down, 4 miles S. of Ballynahinch; 7022 ac., pop. 1226.

Magheralin, par. and vil., cos. Armagh and Down, 2½ miles E. of Lurgan—par., 8292 ac., pop. 2887; vil., pop. 302; P.O.

Magherally, par., W. co. Down, 2 miles NE. of Banbridge; 5241 ac., pop. 1140.

Magheramena, pl. and seat, 3 miles E. of Belleek, N. co. Fermanagh; P.O.

Magheramesk, par., S. co. Antrim, on Lagan Canal, 4 miles SW. of Lisburn; 3151 ac., pop. 1072.

Magheramorne, seat and pl. with ry. sta., B. & N. C. R., E. co. Antrim, 3½ m. SE. of Larne; P.O., T.O.; lime-works are in the vicinity; also the seat of **M. House.**

Magherasaul, pl., 3 m. S. of Castlewellan, co. Down; P.O.

Magheravely, hamlet, SE. co. Fermanagh, 3 miles W. of Clones; P.O.

Magherintemple, seat, 2½ miles SE. of Ballycastle, N. co. Antrim.

Magheross, par., S. co. Monaghan; 16,708 ac., pop. 5296; contains Carrickmacross.

Maghery.—hamlet, on SW. shore of Lough Neagh, N. co. Armagh, 9 miles NE. of Moy; P.O., T.O.—**2. Maghery,** hamlet, 4 miles SW. of Dunglow, W. co. Donegal, on Maghery Bay; P.O.

Maghery Castle, 5 m. from Ballycastle, co. Antrim; P.O.

Magheryard Point, 3 miles NW. of Glengad Head, N. co. Donegal; alt., 859 ft.

Maghull, par. with ry. sta., L. & Y. R., SW. Lancashire, on Leeds and Liverpool Canal, 5 miles SW. of Ormskirk and 7 miles NE. of Liverpool; 2099 ac., pop. 1505; P.O., T.O., and P.O., at **Maghull Station;** contains **Maghull Hall,** seat.

Magilligan, or **Tamlaghtard,** par. and ry. sta., B. & N. C. R., N. co. Londonderry, on E. side of Lough Foyle, 10 miles W. of Coleraine; 13,129 ac., pop. 1618; P.O.; 4 miles NW. of sta. is **Magilligan Point,** at the entrance of Lough Foyle. The base-line on which the trigonometrical survey of Ireland was made was laid down here in 1826.

Maginstown House, seat, S. co. Tipperary, 8 m. NW. of Clonmel.

Maglass, par., co. Wexford. See MAYGLASS.

Maglordship, hamlet, S. div. West-Riding Yorkshire, 3 miles SW. of Huddersfield.

* *Magh* is Irish, and signifies "a field," "a plain."

Magna Castra. See KENCHESTER.

Magna Charta Island, and seat, in river Thames, Surrey, 2½ m. NW. of Staines. Here, on June 15, 1215, Magna Charta was signed by King John.

Magor, par. and vil. with ry. sta., G. W. R., Monmouthshire, 7½ miles E. of Newport; par., 1902 ac., pop. 475; P.O., T.O.

Magorban, par., S. co. Tipperary, 5 miles E. of Cashel; 4149 ac., pop. 354.

Magourney, par., mid. co. Cork, on river Lee; 5868 ac., pop. 1115; contains Coachford.

Magowry, par., S. co. Tipperary, 3 miles SE. of Killenaule; 1931 ac., pop. 197.

Maguiresbridge, vil. with ry. sta., G. N. I. R. and Clogher Valley Ry., mid. co. Fermanagh, on river Colebrook, 8 miles SE. of Enniskillen; pop. 420. Market day, *Wednesday.* P.O. and T.O., at **M. station.**

Maguiresbridge Fair Green, ry. sta., Clogher Valley Ry., co. Fermanagh; adjoins Maguiresbridge.

Magus Moor, former moor, now reclaimed, 3½ miles W. of St. Andrews, Fife; was the scene of the murder of Archbishop Sharp (1618–1679). A stone here also marks the spot where 6 Covenanters were executed in 1683.

Mahaick, Loch, 5 m. ESE. of Callander, Perthshire; gives off Ardoch Burn.

Mahee Island, 7 miles SE. of Newtownards, E. co. Down, in Lough Strangford; 176 ac., pop. 22.

Mahon.—rivulet, co. Waterford; rises in Comeragh mountains, and flows 14 m. S. to the sea at Bunmahon.—**2. Mahon,** upper reach of Cork Harbour, S. of Little Island and separated by Great Island from Cork harbour proper.

Mahonstown.—seat, 2 m. NW. of Kells, N. co. Meath.—**2. Mahonstown,** seat, co. Westmeath, 5 miles S. of Mullingar.

Mahoonagh, or **Castlemahon,** par. and vil., S. co. Limerick, on river Deel, 3 miles SE. of Newcastle—par., 12,687 ac., pop. 1409; vil., pop. 108.

Maich Water, stream, Renfrewshire and border of Ayrshire; rises on Misty Law, and flows 5 miles SE. to Kilbirnie Loch.

Maida Hill, eccl. dist., St. Marylebone and Paddington pars., in NW. of London; pop. 9742.

Maida Vale, dist. and ry. sta. (**Kilburn and Maida Vale**), L. & NW. R., 3 m. NW. of Euston sta., co. of London.

Maiden Bower.—ancient circular camp, Bedfordshire, and 1 m. NW. of Dunstable.—**2. Maiden Bower,** island, 1½ m. W. of Bryher, Scilly Islands, Cornwall.—**3. Maiden Bower,** eminence, in co. and 1½ m. W. of Durham.—**4. Maiden Bower,** North-Riding Yorkshire, 4½ miles SW. of Thirsk; it is supposed to contain the site of an ancient seat of the Percys of which there are now no traces; here Charles I. dined previous to delivering himself up to the Scottish army.

Maiden Bradley, par. and vil., Wilts—4609 ac., pop. 584; vil., 4 m. N. of Mere; P.O., T.O.; has some remains of a priory of 1190, now used as a stable; **Maiden-Bradley House** is a seat of the Duke of Somerset.

Maiden Castle.—ancient fortification, in co. and 2 miles E. of Durham, on a cliff 100 ft. above the river Wear.—**2. Maiden Castle,** or **Mew Dun,** Dorset, 2 miles SW. of Dorchester; is one of the largest earthworks in England, covering an area of about 160 ac.—**3. Maiden Castle,** ancient camp, North-Riding Yorkshire, near Reeth.

Maiden Early, seat, 2½ miles SE. of Reading, Berks.

Maiden Hall, seat, S. co. Limerick, immediately W. of Charleville Jn.

Maiden House, place, formerly extra-parochial, now in Leadenham par., Lincolnshire, 7½ m. NW. of Sleaford.

Maiden Lane, ry. sta., N. L. R., ¾ m. N. of King's Cross sta., co. London.

Maiden Moor, height with cairn, Cumberland, on SW. side of Derwent Water; alt., 1887 ft.

Maiden Newton, par. and vil. with ry. sta., G. W. R., Dorset, on river Frome, 7½ miles NW. of Dorchester; 2893 ac., pop. 606; P.O., T.O.

Maiden Pap, hill, Caithness, 6 miles NW. of Berriedale; alt., 1587 ft.

Maiden Paps, 2 limestone rocks, Durham, 2½ m. SW. of Sunderland; are landmarks.

Maiden Paps, hill, Roxburghshire, 8 miles S. of Hawick; alt., 1677 ft.

Maiden Stack, isolated rock rising out of the sea, near Mull of Eswick, Shetland.

Maiden Stone, sculptured stone, near Chapel of Garioch church, Aberdeenshire.

Maiden Way, Roman road, Westmorland and Cumber-

land; was a branch of Watling Street, from Kirkby Thore, Westmorland, N. to Bewcastle, Cumberland.

Maidencombe, vil., Devon, on the coast, 3 miles S. of Teignmouth.

Maidenhayne, hamlet, Devon, 3 miles SW. of Axminster.

Maidenhead, par., mun. bor., and market town, with ry. sta., G. W. R., Bray and Cookham pars., Berks, near river Thames, 11½ miles NE. of Reading and 24¼ W. of London by rail—mun. bor. and par., 2125 ac., pop. 12,980; P.O., T.O. Market day, *Wednesday.* Maydenhythe is an early name of the place, which in the 12th century possessed a wharf for timber and a bridge across the river. Its first charter was granted in the reign of Edward III. Annual regattas are held in July and August. The town has a timber trade, breweries, maltings, grain mills, and mfrs. of cycles; it is connected with Taplow, on the opposite side of the river, by a seven-arched bridge; the two-arched brick bridge on which the railway crosses is noted for the width of its spans. There is here a lock. Here, at the Greyhound Inn, Charles I. bade farewell to his children. Thomas Rickman (1776–1841), the architect, was a native.

Maidenkirk, another form of KIRKMAIDEN: which see.

Maidens, vil., Ayrshire, 1½ mile NW. of Kirkoswald; P.O., T.O. A light railway from Ayr to Girvan is under construction by the G. & SW. R., and will pass through here.

Maidens, The, group of rocks, off coast of co. Antrim, 7 miles NE. of Larne; on the rocks is a lighthouse with two lights fixed and group-flashing 95 ft. above high water and visible 14 miles; in the same tower is a red fixed light 48 ft. above high water and visible 8 miles.

Maidenwell, par., Lincolnshire; **Maidenwell House** is 5½ m. SW. of Louth. See FARFORTH CUM MAIDENWELL.

Maidford, par. and vil., Northamptonshire, 6 miles NW. of Towcester; 1086 ac., pop. 176; P.O.

Maids Moreton, par. and vil., in co. and 1 mile NE. of Bucks, on Buckingham Canal; 1366 ac., pop. 425; P.O.; **Moreton Lodge** is a seat.

Maidstone.—parl. and mun. bor., par., and co. town of Kent, on river Medway, with ry. stas. (**M. East, M. West,** and **M. Barracks**) SE. & C. R., 39 miles SE. of London by rail; parl. bor., mun. bor., and par., 4008 ac., pop. 33,516. The parliamentary constituency contains 5432 electors. Market days, *Thursday* and *Saturday.* Antiquaries affirm that there can be no doubt that this town had ancient British and Roman associations. During the Saxon era its name was Medwegeston ("town on the Medway"), and in Domesday Book it appears as Medestane. In more modern times the town has historical associations with the revolts of Wat Tyler (1381), Jake Cade (1450), and Sir Thomas Wyatt (1554). For its share in the last-mentioned rising it was disfranchised by Queen Mary, but received a new incorporation from Queen Elizabeth. In 1648, Maidstone having declared for the King, was stormed and captured by the Parliamentarians under Fairfax. There is a free library, museums, art galleries, and schools of science and art. Pennenden Heath, one mile N. of the town, is a public recreation ground. All Saints Church (probably of 14th century), 227 ft. by 91 ft., is one of the largest parish churches in the kingdom. M. is illuminated by electric light. In the district are various well-known paper mills; other leading occupations being the mfr. of oil, brewing, malting, iron founding, and the mfr. of agricultural implements. The principal trade, however, is in hops, Maidstone being the centre of a great hop district. The river is from 12 to 15 ft. deep at Maidstone, and is navigable for heavy barges. Andrew Broughton, mayor of the town, read the death sentence to King Charles I. Maidstone returns 1 member to Parliament; it returned 2 members from Edward VI. until 1885, when its parl. limits were reduced by the exclusion of the Hamlet of Loddington.

Maidwell, par., vil., and seat, Northamptonshire, 7 m. S. of Market Harborough; 1803 ac., pop. 191; P.O., T.O.

Maigue, river, co. Limerick; rises 4½ miles W. of Bruree and flows N. to the river Shannon, 8 m. W. of Limerick; chief affluents are the Morning Star and the Commogue. The river is navigable 10 m. to Adare, where a basin and channel were constructed by the M. Navigation Company.

Main, seat, in co. and 1¾ mile SW. of Elgin.

Main, river, co. Antrim; flows about 30 m. W. and S. to Lough Neagh below Randalstown; abounds in salmon.

Main Bench Cliff, SW. coast Isle of Wight, 3 miles W. of Freshwater Bay, near Sun Corner.

Main Down, eminence, Somerset, near Wiveliscombe.

Maindee, eccl. dist., Christchurch par., Monmouthshire, on NE. side of Newport; pop. 21,474; P.O., T.O.; contains **Maindee Park,** seat.

Maindiff Court, seat, Monmouthshire, 1 m. NE. of Abergavenny.

Maine.—river, co. Kerry; flows 24 miles W. past Castleisland to Castlemaine Harbour in Dingle Bay.—**2. Maine,** See MAYNE.

Maines House, 1 mile E. of Chirnside, Berwickshire.

Mainham, par., N. co. Kildare, 5 miles N. of Sallins; 2823 ac., pop. 621.

Mainhill, cottage, Dumfriesshire, 3 miles NW. of Ecclefechan; was from 1814 to 1826 the home of Thomas Carlyle.

Mainhouse, seat, Roxburghshire, 3½ miles SE. of Kelso.

Mainland,—the largest of the Shetland islands. See SHETLAND.—**2. Mainland,** or **Pomona,** the largest of the Orkney islands. See ORKNEY.

Mains, North and **South,** places, in co. and 3 m. S. of Linlithgow.

Mains Castle, ruined baronial castle, NW. vicinity of East Kilbride, Lanarkshire.

Mains House, seat, Dumbartonshire, 1¼ m. W. of Milngavie.

Mains and Strathmartine, par., Forfarshire; 6301 ac., pop. 5486; contains Downfield, 2 miles NW. of Dundee. In 1854, Sir John Ogilvy founded here the Baldovan Institution for Imbeciles; it was the first of the kind in Scotland.

Mainsforth, par., Durham, on river Little Skerne, 6½ m. E. of Bishop Auckland; 652 ac., pop. 144; contains **Mainsforth Hall,** seat, and an ancient camp.

Mainsriddle, vil., Kirkcudbright, 10 m. SE. of Dalbeattie.

Mainstone, par., Shropshire, on Offa's Dyke, 3½ m. SW. of Bishop's Castle; 4993 ac., pop. 175.

Mainstone Court, seat, 4 miles NW. of Ledbury, Herefordshire, near Ashperton sta.

Mair Etive, loch, Argyllshire, 9 m. SW. of Rannoch sta.

Maisemore, par. and vil., in co. and 2 miles NW. of Gloucester, on river Severn; 2047 ac., pop. 465; P.O.; here is a 17th century bridge over the Severn; in vicinity of vil. is **Maisemore Lodge,** seat.

Maisey-Hampton, par., Gloucestershire, 2½ miles SW. of Fairford and 6½ miles NW. of Lechlade; 2022 ac., pop. 291; P.O., called **Meyseyhampton.**

Maize Beck, affl. of river Tees, which it joins at Caldron Snout, defining part of the boundary between Yorkshire and Durham.

Major, Lough, near Ballybay, co. Monaghan.

Makeegan, lough, W. co. Westmeath, 5 miles NE. of Athlone.

Makendon Camp, N. Northumberland. See CHEW GREEN CAMP.

Makeney, ham. and seat, Derbyshire, 1½ m. S. of Belper.

Maker, par. and vil., Cornwall, on W. side of Plymouth Sound, 2½ miles SW. of Devonport; 1298 ac., pop. 2274; the church (ancient, with tombs of the Edgcumbes) is a well-known landmark; there are several forts and a battery; on **Maker Heights** (400 ft.) are barracks.

Makerston, par., Roxburghshire; 2865 ac., pop. 337; P.O.; **Makerston House** is on the r. Tweed, 4 m. SW. of Kelso.

Mal Bay, W. co. Clare, 6 miles long; is unsheltered. There is a coastguard station.

Malahide, coast par. and vil. with ry. sta., G. N. I. R., in co. and 9 miles N. of Dublin—par., 1130 ac., pop. 1243; vil., pop. 649; P.O., T.O.; has oyster fisheries, and is resorted to in summer by the Dublin people. In vicinity is **Malahide Castle,** seat of Lord Talbot de Malahide, whose ancestor was granted the estates by Henry II. in 1174; also the ruins of **Malahide Abbey.**

Malborough, par. and vil., Devon—par. (containing Salcombe); 3920 ac. (420 water), pop. 564; vil., 4 miles SW. of Kingsbridge; P.O., T.O.

Malcolmville, seat, W. co. Carlow, 1 m. W. of Bagenalstown.

Malcomb Place, hamlet, near Sittingbourne, Kent.

Malden, par. and vil., Surrey, in urb. dist. of The Maldens and Coombe, on river Hogs-Mill, near Worcester Park sta. and 3 miles SE. of Kingston upon Thames; 842 ac., pop. 508; P.O., T.O., called **Worcester Park.** Merton College, afterwards removed to Oxford, was founded here in 1264 by Walter de Merton, Bishop of Rochester.

Malden, New, par. with ry. sta. (**Coombe and Malden**), L. & SW. R., Surrey, in urb. dist. of The Maldens and Coombe; 1041 ac., pop. 4850; P.O., T.O.

Maldens and Coombe, The, urb. dist. with ry. sta. (**Coombe and Malden**), L. & SW. R., 9¾ miles SW. of Waterloo sta. by rail, Surrey, contains Coombe, Malden, and New Malden pars; 3220 ac., pop. 6233.

Maldon, mun. bor., market town, and river port, with ry. stas. (**M. East** and **M. West**), G. E. R., Essex, at the influx of the river Chelmer to the Blackwater estuary, 17 miles SW. of Colchester and 44 miles NE. of London by rail; mun. bor. (comprising All Saints, St. Mary's, and St. Peter's pars.), 3028 ac., pop. 5565; P.O., T.O. Market day, *Tuesday*. During the period of the Danish invasions, Maldon, the Roman *Camalodunum*, was a Saxon stronghold, and was twice attacked by the foe, in 921 and 993. Henry II. granted it a charter of incorporation. Its mfrs. are crystallised salt, sails, timber, &c.; it also has industries in brewing, boat-building, and ironfounding. Oyster fisheries are a lucrative local resource, and some shipping trade is carried on. Maldon is now a sub-port of Colchester. It returned 2 members to Parliament from Edward III. until 1867, and 1 member from 1867 until 1885.

Maldon (or **Eastern**) **Division, The,** parl. div. of Essex; pop. 53,030.

Malert, riv., 6 m. long, draining Loch a Choire into r. Naver, near E. end of Loch Naver, Sutherlandshire.

Malew, or **Kirk Malew,** par., in S. of Isle of Man, containing town of Castletown; 12,865 ac., pop. 4078.

Malford, Christian, Wilts. See CHRISTIAN MALFORD.

Malham, par. and vil., par., N. div. W. R. Yorkshire, on river Aire, 5½ miles E. of Settle; 4287 ac., pop. 140; P.O., T.O. Malham is annually visited by great numbers of tourists, the attractions being Gordale Scar and **Malham Cove,** a vast amphitheatre of limestone cliffs, 285 ft. high. At base of the cliffs the river Aire ascends to view from a subterranean passage.

Malham Moor, par., N. div. W. R. Yorkshire, 5 miles NE. of Settle; 10,973 ac., pop. 102; contains **Malham Tarn,** a lonely lake, from which the Aire issues, beside which is **Malham Tarn House.** Here Kingsley wrote "Water Babies."

Maligar, ham., Skye Island, Inverness-shire, 13 m. N. of Portree. **M. Burn** is an affl. of the river Kilmartin and is 3½ miles long.

Malin, coast vil., Clonca par., N. co. Donegal, 25 miles N. of Londonderry; pop. 114; P.O., T.O.; **Malin Hall,** seat, is in vicinity.

Malin Bay, SW. co. Donegal, 2 miles wide; its N. boundary is Malinmore Head.

Malin Bridge, pl., in W. of Sheffield; P.O.

Malin Head, 7 miles NW. of Malin, N. co. Donegal; alt., 226 ft.; the most N. point of Ireland. Here are a Lloyd's signal station, coastguard station, pier, and wireless telegraph station.

Malinbeg, hamlet, on Malin Bay, SW. co. Donegal; 23 miles W. of Killybegs; P.O.

Malindina Abbey, ruin, near Downing Hall, 3 miles NW. of Holywell, Flintshire.

Malinmore, hamlet and coastguard sta., 2 m. N. of Malinbeg, SW. co. Donegal, nr. **Malinmore Head,** which is the most westerly point of the county; P.O.

Malins Lee, eccl. dist. and ry. sta., L. & NW. R., Dawley par., Shropshire—dist., pop. 3088; the sta. is 4¾ miles SE. of Wellington; P.O.

Malkin Tower, on Pendle Hill, 3 miles E. of Clitheroe, NE. Lancashire.

Mall House, seat, co. Sligo; post-town, Sligo.

Mall, Low, hamlet, SW. Cumberland, 3 miles SW. of Egremont.

Mallaig, vil. with harbour and pier and ry. sta., N. B. R., at entrance to Loch Nevis, W. Inverness-shire, 41¾ miles W. of Fort-William and 164½ miles NW. of Glasgow by rail; P.O., T.O.; is a watering-place with an excellent hotel, and is a calling-place for West Coast steamers.

Mallams, hamlet, Dorset, 4½ miles S. of Weymouth.

Mallaranny, vil. with hotel and ry. sta., M. G. W. R., W. co. Mayo, 11 m. W. of Newport; pop. 206; P.O., T.O., called **Mulrany.**

Mallardstown, par., W. co. Kilkenny, on King's river, 2 m. SE. of Callan; 2525 ac., pop. 183.

Malldraeth Bay, in S. of Anglesey; **Malldraeth Marsh** is on r. Cefni, which flows SW. to Malldraeth Sands.

Malleny, old seat, 1½ mile SW. of Currie, Edinburghshire, near Balerno. In the vicinity are the Malleny volunteer rifle ranges.

Mallerstang, par., Westmorland, near Kirkby Stephen; 8382 ac., pop. 199. **Mallerstang Edge** is the W. slope of High Street and Blackfell Moss, Upper Eden Valley.

Mallie, river, W. Inverness-shire; flows into Loch Arkaig.

Malling, ry. sta., SE. & C. R., Kent, 4½ miles NW. of Maidstone.

Malling, East, par. and vil. (ry. sta. **Malling,** SE. & C. R.), Kent, 4 miles NW. of Maidstone; 2789 ac., pop. 2391; P.O., T.O.

Malling, South, par., Sussex, on river Ouse, in bor. of Lewes; 204 ac., pop. 496; the church, rebuilt 1628, succeeded one of the 7th century; the archbishops of Canterbury had formerly a palace at South Malling.

Malling South, Without, par., E. Sussex, adjoining above; 2341 ac., pop. 229.

Malling, West, or **Town Malling,** market town and par. with ry. sta. (**Malling**), SE. & C. R., Kent, 5 miles W. of Maidstone; 1379 ac., pop. 2312; P.O., T.O.; at West Malling are remains of a Benedictine nunnery, **Malling Abbey,** founded 1090, now partly restored and occupied by Anglican nuns.

Mallow.—market town and par. with ry. sta., G. S. & W. R., N. co. Cork, on river Blackwater, 21 miles NW. of Cork and 144½ SW. of Dublin by rail—par. 8819 ac., pop. 5315; town, pop. 4542. Market days, *Tuesday* and *Friday*. Mallow carries on a good agricultural trade, and has an extensive tannery. There are celebrated warm mineral springs, and many beautiful seats in the neighbourhood. There is good salmon fishing on the river, which is here crossed by a bridge of 15 arches, and an excellent golf course. **Mallow Castle,** seat, is adjacent to the town.—**2. Mallow,** near E. border of co. Kerry, 10 m. NW. of Millstreet.

Mallowdale Pike, eminence, N. Lancashire, 8 miles E. of Lancaster.

Mallusk, pl., 5 m. from Templepatrick, co. Antrim; P.O.

Mallwyd, urb. dist., par., and ry. sta., Mawddwy Ry., Merioneth, on river Dyfi, 2 miles SE. of Dinas Mawddwy; urb. dist. and par., 14,221 ac., pop. 885; is noted for its beautiful scenery, and is a resort of anglers and artists; in the churchyard is a yew-tree of great size.

Mallyan Spout, 1 mile W. of Goathland, Yorkshire, a small fall on Wheeldale Beck.

Malmains, seat, Gloucestershire; post-town, Frenchay, Bristol.

Malmesbury, mun. bor. and market town with ry. sta., G. W. R., Wilts, on river Avon, 16 miles NW. of Swindon; mun. bor., 178 ac., pop. 2854; P.O., T.O. Market day, *Saturday*. This is a pleasantly situated, ancient, and highly interesting town. William of Malmesbury refers to its monastery having been founded in 670. Of several relics of antiquity existing in the district the best known is the abbey church, the ruins of which are very interesting; here Athelstan was buried. Brewing and silk mfr. are the industries of the place. William of Malmesbury (12th century) was precentor of the abbey; and Thomas Hobbes (1588–1679), the philosopher, was a native. The governing charter (8th William III.) recites previous charters of Athelstan, Henry IV., and Charles I. The town returned 2 members to Parliament until 1832, and 1 member from 1832 until 1885.

Malone, seat, 3 miles SW. of Belfast, S. co. Antrim.

Malpas.—market town and par. with ry. sta., L. & NW. R., in SW. of Cheshire—par., 1988 ac., pop. 1139; town, 1½ mile SW. of sta., which is 13½ miles SE. of Chester; P.O., T.O. Market day, *Wednesday*. Malpas was the birthplace of Matthew Henry (1662–1714), the commentator, and Bishop Heber (1783–1826), the hymn-writer, and gives the title of Viscount to the Marquis of Cholmondeley. In the neighbourhood is **Malpas Reservoir,** Liverpool Corporation waterworks; top water area, .064 acres; holding capacity, 274,300 gallons.—**2. Malpas,** par. and vil., Monmouthshire, near river Usk, 1½ mile NW. of Newport; 984 ac., pop. 495; P.O.; near vil. is **Malpas Court,** seat; the church belonged to a priory founded in time of Henry I.—**3. Malpas,** vil., Cornwall, 2 miles SE. of Truro; P.O.

Malshanger, seat, 5 miles E. of Basingstoke, Hants; birthplace of Archbishop Wareham (1456–1532).

Maltan Walls, vestiges of a preceptory of the Knights of Malta, 3½ miles NW. of Jedburgh, Roxburghshire.

Maltby.—hamlet, Lincolnshire, 2 miles SW. of Louth. See RAITHBY CUM MALTBY.—**2. Maltby,** par., North-Riding Yorkshire, near river Tees, 3½ miles E. of Yarm; 1117 ac., pop. 139.—**3. Maltby,** par. and vil., S. div. W. R. Yorkshire, on river Ryton, 6 miles E. of Rother-

ham; 4100 ac., pop. 716; P.O., T.O.; in vicinity of vil. is **Maltby Hall,** seat.

Maltby-le-Marsh, par. and vil., Lincolnshire, 5 miles NE. of Alford; 1409 ac., pop. 234.

Malton, urb. dist., par., and market town, N. R. Yorkshire, on river Derwent, 21 miles NE. of York by rail—urb. dist. and par., 4016 ac., pop. 4758; P.O., T.O. Market days, *Tuesday* and *Saturday*. Malton proper is connected with Norton by a bridge over the river, which here flows through a pleasant valley. Malton was a Roman station, probably *Derventio*. In the reign of Stephen it was burned down by the Archbishop of York, and when rebuilt was called New Malton. An extensive trade is carried on, principally by breweries, maltings, foundries, and agricultural implement works. Quarries for lime and whinstone are in the vicinity, and have a large output. At Old Malton are the remains of a priory founded 1150.

Malverleys, seat, W. of Highclere, Hampshire.

Malton Division, The. See THIRSK AND MALTON.

Malvern, or **Great Malvern,** town, par., urb. dist., and watering-place with ry. sta., G. W. R., Worcestershire, 9 miles SW. of Worcester—par. (**Great Malvern**), 1801 ac., pop. 8670; urb. dist., 4777 ac., pop. 16,449; P.O., T.O. Occupying a splendid position at the edge of the Chase of Malvern, on the E. slopes of Malvern Hills, this town has long been popular as a health resort and watering-place, and may be considered the chief seat of British hydropathy. Some of the establishments for the water treatment are of palatial appearance. The purity and abundance of the spring-water, and the excellence of the climate, have given Malvern its high repute, and thousands of invalids make it their home. The trade is mostly connected with the supply of requisites for visitors. Malvern was the seat of a celebrated monastery founded in the time of Edward the Confessor; the monastery was afterwards converted into a Benedictine priory; the church of the priory, a fine specimen of ecclesiastical architecture, with some fine old windows, is now the par. church. Malvern College (1865) is a proprietary school on the model of the great public schools. Madame Goldschmidt ("Jenny Lind," 1821–1887) is buried here.

Malvern, Little, par. and ham., Worcestershire, 3 miles S. of Great Malvern; 721 ac., pop. 108; contains **Little Malvern Court,** seat.

Malvern, North, vil., adjoining Great Malvern, Worcestershire; P.O.

Malvern, West, par., and vil., Worcestershire, in Malvern urb. dist., on the W. side of the Malvern Hills; 631 ac., pop. 1406; P.O., T.O.

Malvern Hills, hill range on border of Worcestershire and Herefordshire; extends 9 miles N. and S., and attains in the Worcestershire Beacon, near Great Malvern, an alt. of 1395 ft.; on the Malvern hills are several ancient camps.

Malvern Link, par. and vil., in Malvern urb. dist. with ry. sta., G. W. R., Worcestershire; par., 745 ac., pop. 4814; P.O., T.O.; the sta. is 1½ mile N. of Great Malvern sta., and the vil. adjoins North Malvern.

Malvern Wells, par. with ry. sta., M. R., Worcestershire, in Malvern urb. dist.; 1600 ac., pop. 1559; P.O., T.O.; has a healthy situation with picturesque and beautiful scenery, and is a quiet and pleasant place of residence. The water is remarkable for its purity, and mineral waters are manufactured at the Holy Well. Here are the hatcheries of the Midland Counties Fish-Culture Establishment.

Malwood, seat of Sir William Harcourt, 3 miles NW. of Lyndhurst, S. Hants.

Malwood Castle, traces of ancient royal hunting-seat, in New Forest, Hants, near Stoney Cross, 11 miles W. of Southampton.

Malzie, pl., on Malzie Water, in co. and 4 m. W. of Wigtown.

Mam Rattachan, hill (1072 ft.), and pass (Bealach Ràtagain), leading from Glenshiel to Glenelg, on border of Ross and Cromarty and Inverness-shire, 2½ miles W. of Shiel Inn; commands grand views of Loch Duich.

Mam Soul (Sodhail), mt., on border of Ross and Cromarty and Inverness, 3 m. NW. of Loch Affric; alt., 3862 ft.

Mam Tor, Derbyshire, 1¾ mile NW. of Castleton; alt., 1700 ft.; is crowned by an ancient camp; the name "Shivering Mountain," popularly given to this hill, arises from the disintegration which it undergoes under the influence of frost.

Mama, loch, SW. Inverness-shire, 6 miles W. of Arisaig; maximum depth, 44 ft.; alt. above sea level, 359 ft.

Mamaraghty, mountain, W. co. Mayo, 8 miles NW. of Newport; alt., 2343 ft.

Mambeg, place with steamboat pier, W. Dumbartonshire, on W. shore of Gare Loch.

Mamble, par. and vil., Worcestershire, 9 miles SW. of Kidderminster; 2285 ac., pop. 206.

Mamhead, par., Devon, 3 miles W. of Starcross ry. sta. and 8 miles S. of Exeter; 1182 ac., pop. 178; contains **Mamhead House,** seat.

Mamhilad, par., and vil., Monmouthshire, on Brecon Canal, 3 m. NE. of Pontypool; 2031 ac., pop. 304.

Mamlorn, Forest of, a former forest, in W. of Perthshire, at head of Glen Lochay and Glen Lyon.

Mamore Deer Forest, Inverness-shire; 35,000 ac.; post-town, Fort William.

Mamore, Gap of, mt. pass (760 ft.), N. co. Donegal, 8 m. NNW. of Buncrana, near NE. shore of Lough Swilly, across which it commands a splendid view.

Man, Isle of, situated in the Irish Sea, 16 m. S. of Burrow Head, Wigtownshire, 27 miles SW. of St. Bees Head, Cumberland, and 27 miles W. of Strangford Lough, co. Down; greatest length, NE. to SW., 33 m.; greatest breadth, E. to W., 12½ miles; area, 145,325 ac., pop. 54,752. The island is served by the I. o. M. R., and the Manx Northern Ry. A precipitous islet, called the Calf of Man, is situated off the SW. extremity, and contains about 800 acres. On the Isle of Man itself a range of mountains runs NE. to SW.—from Maughold Head to the Calf—occupying the greater part of the island, the highest elevation being Snaefell (2034 ft.), to the summit of which there is a railway. From the heights may be witnessed scenery which is justly celebrated for its loveliness and its picturesque variety. Amidst the mountains are the sources of the Sulby, the Neb, the Glass, and other streams. The island contains no lakes. The coast on the SW. is rugged and precipitous, the cliffs in some places rising sheer from the sea to a height of over 1400 ft.; on the SE. it is generally low, with gradual elevations towards the mountains. On the E. are numerous creeks and bays, including Douglas Bay and Laxey Bay. Clay slate is the formation of the greater part of the island; granite and other eruptive rocks have burst through in one or two localities. Lead, copper, zinc, and iron are the principal minerals; the lead ore especially is rich and plentiful. The land generally is in a high state of cultivation, scientific farming having greatly increased its richness and fertility. (For agricultural statistics, see APPENDIX.) All along the coast sea fishing is actively prosecuted, and gives employment to several thousands of fishermen. For anglers the various streams present exceptional attractions, being well stocked with trout, &c. The shipping is almost wholly connected with coasting trade, which shows a considerable amount of activity. (For shipping statistics, see APPENDIX.) Mfrs. are inconsiderable, and in the main consist of Manx cloth, cordage, nets, and canvas. Railway communication exists between the various towns, and there are numerous excellent roads. Few places can point to more interesting antiquarian features than those found in the Isle of Man. Druidical remains and Runic monuments are numerous; and among ancient buildings special mention should be made of Castle Rushen (947), Rushen Abbey (1154), and Peel Castle. The modern building of Castle Mona (1801) is now used as a hotel. Man has a highly interesting history. In early years it frequently changed hands, passing and repassing at various times under the dominion of the Welsh, the Scots, the Northumbrians, and the Norse. By Magnus VI. of Norway it was ceded to Alexander III. of Scotland in 1266. About the beginning of the 15th century the island was bestowed upon Sir John Stanley, and subsequently remained in the possession of the Derby family—the head being "King of Man"—until it was surrendered to the Parliamentarians in 1651, after the famous and heroic defence attempted by Lady Derby. Thereafter it was granted to General Lord Fairfax, but at the Restoration it again went to the Earl of Derby, in which attachment it remained until 1736. The lordship of Man then came by inheritance to the Dukes of Atholl, and in 1829 its final reversion to the Crown was effected by purchase. The island has a distinct bishopric, in the province of York, with the designation of Sodor and Man; the former name being derived from the Sudoreys, or Southern Islands of Scotland, which were at one time politically connected with them. The bishopric is supposed to have been founded by St. Patrick in 447. The island has a government and constitution of its own, also

laws, law officers, and courts. The House of Keys, which controls its legislature, is very ancient; the two supreme judges are called deemsters. The government and laws of the island have been well described by the celebrated novelist Hall Caine. The laws are still promulgated in the old Manx language, a dialect of Gaelic. Man has 17 pars.; the principal towns are Douglas, Castletown, Ramsey, and Peel. Castletown is the ancient capital, but DOUGLAS (which see) is the chief town and the seat of government.

Man, Calf of. See CALF OF MAN and CHICKEN ROCK.

Man Sands, pl., on E. coast of Devon, 2 miles S. of Brixham; here is a coastguard station.

Man and his Man Rocks, off W. coast of Cornwall, between Perran Porth and St. Agnes.

Man of War, ham., 4 m. SW. of Skerries, N. co. Dublin.

Man-of-War Cove, on coast of Dorset, near Lulworth.

Man-of-War Rocks, off Old Lizard Head, Cornwall; on these rocks a Government transport was wrecked, with the loss of about 700 men, hence the name.

Manaccan, par. and vil., Cornwall—par., 1746 ac., pop. 372; vil., near the coast, 6½ miles SW. of Falmouth; P.O., T.O; the metal titanium was first found here, and called manaccanite.

Manacle Rocks, dangerous reef, off coast of Cornwall, 7½ miles S. of Falmouth.

Manafon, par., Montgomeryshire, on river Rhiew, 6 miles SW. of Welshpool; 4330 ac., pop. 501.

Manannan's Chair, artificial mound, Isle of Man, near Tynwald Hill, 4 miles SE. of Peel.

Manaquill House, co. Tipperary, 6 m. SE. of Nenagh.

Manar, seat, 3½ miles SW. of Inverurie, Aberdeenshire, near river Don.

Manaton.—par. and vil., Devon, 3½ miles S. of Moreton Hampstead; 6422 ac., pop. 315; P.O., T.O.; **Manaton Tor** commands a fine view.—**2. Manaton,** seat, 2 miles N. of Plymouth, Devon.

Manby.—par. and vil., Lincolnshire, 4½ miles SE. of Louth; 1281 ac., pop. 139.—**2. Manby,** vil., Lincolnshire, 4 miles NW. of Brigg; **Manby Hall** is a seat.

Mancetter, or **Mancester,** par. and vil., Warwickshire, 1 mile SE. of Atherstone—par., 1582 ac., pop. 548; P.O. Here is the Roman station *Manduessedum* (233 yds. by 166). **Mancetter House** is a seat.

Manche House, seat, 3 miles E. of Dunmanway, SW. co. Cork.

Manchester, parl. and co. bor., city, and par., with ry. stas., L. & NW. R. (**Exchange**), L. & Y. (**Victoria**), C. L. C. (**Central**), L. & NW. R. and G. C. R. (**London Rd.**), and Manchester South Junction and Altrincham (**London Rd.**), SE. Lancashire, on rivers Irk, Irwell, and Medlock, 31 miles E. of Liverpool and 183 miles NW. of London by rail—co. bor., 12,935 ac., pop. 543,872; par., 1646 ac., pop. 132,316; parl. bor., 7960 ac., pop. 475,356. Market days, *Tuesday*, *Thursday*, *Friday*, and *Saturday*. It forms a continuous town with Salford, which, however, is a distinct co. bor. This busy and opulent city, whose mfrs. have gained celebrity in every part of the world, possesses a history that is more ancient, and of more general interest, than that of the majority of our great industrial centres which have come prominently before the public only in comparatively recent times. Although the particulars regarding its early existence are scanty, and by no means indubitable, there are reasonable grounds for the conjecture that Manchester was the seat of a British stronghold, situated at the place which is still called Castlefield. That it was a Roman station of considerable magnitude is beyond question. A portion of its Roman wall still exists, and other relics of a Roman occupation have been disinterred in abundance. Its Roman name (supposed to be derived from the British Mancenion, the "place of tents") was Mancunium, hence the Saxon Manceastre. Little information concerning its Saxon associations has been preserved, but it was at one time annexed to Northumbria, and suffered much during the inroads of the Danes. Shortly after the Conquest the whole country between the Ribble and the Mersey was granted to Roger of Poictiers. When the woollen mfrs. were introduced into England during the reign of Edward III. (1327–1377) Lancashire became the centre of the industry, and from that period the prosperity of Manchester may be dated. The cotton trade, with which the city is peculiarly and lastingly identified, was in its early days the cause of two deplorable pestilences (1605 and 1645) arising from infected imports of the material from Smyrna. In an account of Manchester of date 1650 its mfrs. are described as comprising "woollens, frizes, fustians, sack cloths, mingled stuffs, inkles, tapes, and prints." In 1643 the city was captured from the Royalists by Sir Thomas Fairfax; and in the rebellions of 1715 and 1745 it showed active and practical sympathy with the Stuart cause. Conspicuous events in its subsequent annals are:—Cheetham College founded (1653); cotton goods first exported (1760); Bridgwater Canal opened (1761); Manchester and Liverpool Ry. opened (1832); Manchester made a parl. bor. (1832) and a mun. bor. (1838); bishopric founded (1847); Owens College opened (1852); Manchester declared a city (1853); Town Hall opened (1877); Manchester Ship Canal (commenced 1887, opened 1894). Three circumstances especially gave power and direction to the trade of the city:—(1.) The success of the great work of the Duke of Bridgwater (assisted by James Brindley), who in 1758 began the system of inland navigation, and gave Manchester a splendid waterway for traffic; (2.) the introduction of machinery in cotton spinning, which occurred late in the 18th century; and (3.) the opening of the Manchester and Sheffield Railway in 1830—the second in the kingdom. The town has played an important part in modern politics, having been intimately associated with the initial proceedings connected with the great reform agitation, while it was also the headquarters of action in the struggle for the repeal of the corn laws. Great distress prevailed in the city, and in fact throughout Lancashire, during the civil war in America, at which time the dearth of raw material paralysed the staple trade in cotton. Manchester possesses some magnificent public buildings, mostly of modern date. The Royal Infirmary owes its origin to two concerts given by Miss Jenny Lind in order to raise a fund for the purpose. The Royal Exchange is a fine edifice, erected in 1867; the Corporation Art Gallery, in Doric style and designed by Sir Charles Barry, contains a notable collection of pictures. But by far the most important building is the Town Hall, completed in 1877 at a total cost of £1,053,264. It covers 8000 square yards, and has more than 250 apartments. The principal tower is 260 ft. high, and there is a splendid peal of 21 bells. The Free Trade Hall is seated for 5000 people. The chief ecclesiastical building is the cathedral, a Gothic structure, originally the parish church, made a collegiate church by royal charter in 1422. Alexandra Park (60 ac.) and Peel Park are the principal public grounds, and there are several others connected with the city. At the head of the educational institutions stands the Victoria University (Owen's College), the nucleus of which was founded by John Owen. Victoria University received its charter in 1880, and it has power to confer degrees. The city also has several denominational colleges, such as the Lancashire Independent College, the Primitive Methodist College, St. Bede's Roman Catholic College, &c. Chetham College or Hospital and Library are celebrated institutions; the latter (the first free library in Europe) containing a very rich collection of MSS. At the Grammar School (founded 1519) Thomas de Quincey (1785–1859) and Harrison Ainsworth (1805–1882) received education. Other educational institutions include the Whitworth Institute (1888), now wholly devoted to technical instruction, a technical school at Salford, Municipal School of Art, &c. Central Manchester now consists of immense piles of warehouses and offices, in their extent unequalled by any in the world. Nearly all the factories have been removed to the outskirts of the city, and to the villages and towns in the environs. Cotton, however, does not constitute the sole great industry of the city. Woollen and silk fabrics are manufactured in vast quantities. Engineering, and the making of machinery of all descriptions, employ thousands of the people, as also do various large chemical works. The water supply is derived from Longdendale (area of drainage ground, 19,300 ac.) and from Thirlmere (area of drainage ground, 11,000 ac.); the distance from Woodhead, Longdendale, is 18 miles; from Thirlmere, Cumberland, 96 miles. Manchester returns 6 members to Parliament (6 divisions—viz., North-West, North, North-East, East, South, and South-West, 1 member for each division); its representation was increased from 3 to 6 members in 1885, when its parliamentary limits were extended. The parliamentary constituencies together contain 66,268 electors. Salford returns 3 members (3 divisions—viz., North, West, and South, 1 member for each division); its representation was increased from 2 to 3 members in 1885.

Manchester Hole, swallow hole of river Nidd, where the

river disappears. At Goyden Pot, 300 yds. lower down, it is again visible, and then it vanishes altogether till it reaches Lofthouse.

Manchester Road, ry. sta., G. N. R., Bradford, Yorkshire.

Manchester Ship Canal extends from Eastham, NW. Cheshire, to Manchester, and is 35½ miles in length; its depth throughout is 26 ft., shortly to be increased to 28 ft., and its bottom width—except from Barton Aqueduct to the Dirks, where it is 170 ft.—120 ft. The canal was commenced in 1887, and was formally opened by her late Majesty Queen Victoria in May 1894; the cost of construction was upwards of £15,000,000. The rise of 60½ ft. between Eastham and Manchester is divided between 4 sets of locks at Latchford, Irlam, Barton, and Mode Wheel; the terminal locks, opening into the Mersey, are at Eastham. It is supplied by the Mersey and Irwell. The principal docks are at Manchester, and are equipped with the latest and most efficient appliances, including a grain elevator with a capacity of 40,000 tons. At Barton the Bridgwater Canal is carried across by means of a swing aqueduct worked by hydraulic power. There are several permanent railway bridges, swing road bridges, and fixed bridges at different points, the latter having a minimum height of 75 ft. above ordinary water level. The canal is in direct communication with all the inland navigations of the country.

Manchester, Bolton, and Bury Canal, Lancashire; extends from Manchester NW. to Bolton, with branch at Little Lever NE. to Bury; was constructed in 1791, rises 185½ ft., and has 18 locks.

Mancunium. See MANCHESTER.

Manderston, seat, 1¾ mile E. of Duns, Berwickshire.

Manduessedum, site of Roman station, near Mancetter, Warwickshire.

Manea, par. and vil. with ry. sta., G. E. R., Cambridgesh., 9¾ m. NW. Ely by rail; 5676 ac., pop. 1361; P.O., T.O.

Maner——. See also MANOR——.

Maner Nawen, Pembroke. See MANOROWEN.

Manerdivy, Pembrokeshire. See MANORDIVY.

Manesty, place with mineral spring, 4 m. S. of Keswick, Cumberland; commands a fine view of Borrowdale.

Manewden, Essex, 4 miles N. of Bishop Stortford. See MANUDEN.

Maney, vil., 1 m. S. of Sutton Coldfield, Warwickshire; P.O.

Manfield, par. and vil., North-Riding Yorkshire, nr. river Tees, 5 m. W. of Darlington—par., 2920 ac., pop. 278; P.O.

Mangaster Voe, bay, Mainland island, Shetland, and 6 m. SE. of Esha Ness.

Mangerton Ho., seat, 1½ m. S. of Melplash, W. Dorset.

Mangerton, mountain, mid. co. Kerry, 6 miles SE. of Killarney; alt., 2756 ft.

Mangerton Tower, ruins of an old residence of the Armstrongs, Roxburghshire, on Liddel Water, 1 mile S. of Newcastleton.

Mangotsfield, par. and vil. with ry. jn., M. R., Gloucestershire—par., 2564 ac., pop. 8806; vil., 5½ m. NE. of Bristol; P.O., T.O.

Mangreen Hall, seat, 4 m. SW. of Norwich, Norfolk.

Mangrove, hamlet, 1½ mile S. of Lilley, Herts.

Manifold, river, Staffordshire. See MANYFOLD.

Manish, place, on the island of N. Ensay, Outer Hebrides, Inverness-shire; P.O.

Manister, Limerick; P.O. See MONASTERANENAGH.

Manless Green, hamlet, North-Riding Yorkshire, 2 miles NE. of Guisborough.

Manley, par., 3½ miles SW. of Frodsham, Cheshire; 1337 ac., pop. 305; P.O.; contains **Manly Hall,** seat.

Manley Hall.—seat, 1½ mile SE. of Cleobury Mortimer, Shropshire.—**2. Manley Hall,** seat, Staffordshire; post-town, Lichfield.

Mannamead, vil., adjoining the N. side of Plymouth, Devon.

Mannin Bay, 5 miles NE. of Slyne Head, W. co. Galway, 4 miles by 2 miles; contains **Mannin Rocks.**

Mannin Lough, lake, 2 m. by ¾ m., E. co. Mayo, 3 m. NW. of Ballyhaunis; at N. end of lake is the seat of **M. House.**

Manningford Abbots, par., Wilts, on river Avon, 2 miles SW. of Pewsey; 931 ac., pop. 108.

Manningford Bohun, par., Wilts, on river Avon, 3 m. SW. of Pewsey; 1310 ac., pop. 229.

Manningford Bruce, par. and vil., Wilts, on river Avon, 2½ miles SW. of Pewsey; 1113 ac., pop. 237; P.O.

Manningham, NW. sub. of Bradford with ry. sta., M. R., N. div. West-Riding Yorkshire.

Manning's Heath, vil., 2 m. SE. of Horsham, N. Sussex; P.O.

Mannington.—hamlet, Dorset, 4 miles SW. of Cranborne.—**2. Mannington,** par., Norfolk, 4½ miles NW. of Aylsham; 561 ac., pop. 23; **Mannington Hall** is the seat of the Earl of Orford.

Manningtree, market town and par. with ry. sta., G. E. R., Essex, on river Stour, 8 miles NE. of Colchester; 22 ac., pop. 872; P.O., T.O. Market day, *Thursday.* Manningtree has malting and trade in malt, timber, and corn.

Mannoch Hill, place, ½ mile N. of Milltown, Banffshire.

Mannofield, *quoad sacra* par. and vil., Aberdeen and Peterculter pars., Aberdeenshire, 2 miles SW. of Aberdeen; P.O.; Mannofield *quoad sacra* par. was created in 1882; pop. 2397. There are here two service reservoirs for the Aberdeen water supply, with holding capacities of 6 million and 12 million gallons.

Manod, ham. and ry. sta., G. W. R., Merioneth, 2 miles N. of Festiniog; in vicinity are the adjacent summits of **Manod-mawr** (Great Mass) and **Manod-fach** (Little Mass), reaching in Manod-mawr an alt. of 2166 ft.

Manor, par., Peeblesshire; 16,634 ac., pop. 257; the church is on river Tweed, 3 miles SW. of Peebles; there are numerous historical and antiquarian relics, including the cottage of David Ritchie (1740–1811), the original of Sir Walter Scott's "Black Dwarf." **Manor Water** flows 10 m. N. to the Tweed near Manorfoot Bridge (1702), 1¾ m. SW. of Peebles; is an excellent trout stream.

Manor Cunningham, vil., Donegal. See MANORCUNNINGHAM.

Manor House.—a seat of the Marquis of Salisbury, Cranborne, Dorset.—**2. Manor House,** seat, 5 miles SW. of Malton, E. R. Yorkshire.

Manor House, seat, N. co. Armagh, 2 m. NW. of Rich Hill sta.

Manor Kilbride, pl. and seat, 4 miles NE. of Blessington, N. co. Wicklow; P.O.

Manor Park, residential dist. with ry. sta., G. E. R., Essex, 1 mile SW. of Ilford and 6½ miles NE. of Liverpool Street sta., London.

Manor Road, pl., Hayling Island, near West Town, SE. Hampshire; P.O.

Manor Water, affl. of Tweed, 2 m. SW. of Peebles; 9 m. long.

Manor Way, ry. sta., G. E. R., Essex, between Central sta. and Gallions sta., Royal Albert Dock.

Manoravon, seat, 2 m. NE. of Llandilo, Carmarthen.

Manorbier, coast par. and vil. with ry. sta., G. W. R., in co. and 5 miles SE. of Pembroke; 3623 ac., pop. 584; P.O., T.O.; **Manorbier Castle,** built in time of Henry I., is now an extensive ruin; it was the birthplace of Giraldus Cambrensis (1146–1224), of the family of De Barri, the topographer and historian of Wales; a portion of the castle has been fitted up as a modern residence.

Manorcunningham, vil. with ry. sta., Londonderry and Lough Swilly and Letterkenny Ry., Raymoghy par., E. co. Donegal, near Lough Swilly, 5 miles E. of Letterkenny; pop. 181; P.O., T.O; **M. C. House** is a seat.

Manordilo, vil., Carmarthenshire, 3 miles SW. of Llangadock; P.O., T.O.

Manordivy, par., Pembrokeshire, on river Teifi, 4 miles SE. of Cardigan; 4443 ac., pop. 631.

Manorhamilton, small market town with ry. sta., Sligo, Leitrim, and Northern Counties Ry., NW. co. Leitrim, 23½ miles E. of Sligo; P.O., T.O. Market day, *Thursday.* Here are the works of the above-mentioned railway. The ruins of Manorhamilton castle are in the vicinity.

Manorowen, par., Pembrokeshire, on the coast, 1½ mile SW. of Fishguard; 1278 ac., pop. 163; contains **Manorowen House,** seat.

Manors, ry. sta., N. E. R., Newcastle on Tyne.

Mansel, pl., with tinplate works, W. Glamorganshire, near Port Talbot.

Mansel Field, hamlet, Glamorgan, 6½ m. SW. of Loughor.

Mansell Gamage, par., in co. and 8½ miles NW. of Hereford; 1376 ac., pop. 96.

Mansell Lacy, par. and vil., in co. and 7 miles NW. of Hereford; 1316 ac., pop. 193; P.O.; contains **Mansell House,** seat.

Mansergh, par., 2½ miles N. of Kirkby Lonsdale, Westmorland, on river Lune; 2669 ac., pop. 189; contains **Mansergh Hall,** seat.

Mansfield, mun. bor., market town, and par., with ry. sta., M. R., Notts, on river Maun, 16 miles N. of Nottingham; mun. bor. and par., 7068 ac., pop. 21,445. Market day, *Thursday.* From coins and other relics found here,

Mansfield is supposed to have been a Roman station. It is surrounded by the vestiges of Sherwood Forest, and stands in the midst of an important coal district. There are mfrs. of boots and shoes, also iron foundries, engine works, brick and tile works, and breweries, which give employment to the inhabitants. Has cattle and corn markets.

Mansfield Division, The, parliamentary division of Notts; pop. 86,530.

Mansfield, place adjoining New Cumnock, Ayrshire; 1 m. E. are the seats of **M. Ho.** and **M. Hall.**

Mansfield Woodhouse, urb. dist., town, and par., with ry. sta., M. R., Notts, 1½ mile N. of Mansfield; urb. dist. and par., 4834 ac., pop. 4877; P.O., T.O.; in the neighbourhood 2 Roman villas were discovered in 1786.

Mansfieldstown, par. and hamlet, mid. co. Louth, on river Glyde, 3 miles W. of Castlebellingham; 2419 ac., pop. 266; P.O.

Mansion House, ry. stas., Met. and Met. Dist. Rys., a little W. of Cannon Street station, London; the Mansion House is the official residence of the Lord Mayor of London.

Manson, Great and **Little,** 2 hamlets, in co. and 2 miles NE. of Monmouth.

Mansriggs, par., 1 m. N. of Ulverston, N. Lancashire; 569 ac., pop. 64.

Manston.—par., Dorset, on river Stour, 2 miles NE. of Sturminster Newton; 1373 ac., pop. 128; contains **Manston House,** seat; P.O., T.O.—**2. Manston,** hamlet, Kent, 2 miles W. of Ramsgate; **Manston Court** (with ruins of chapel), the seat of the Manston family as early as the reign of John, is now a farmhouse.—**3. Manston,** eccl. dist., Barwick in Elmet and Whitkirk pars., E. div. W. R. Yorkshire, 3 miles E. of Leeds; pop. 2025.

Manswood, ham., Dorset, 5½ m. NW. Wimborne Minster.

Manthorpe.—par., Lincolnshire, 1½ mile N. of Grantham; 785 ac., pop. 200; P.O.—**2. Manthorpe,** par., Lincolnshire, 3 miles SW. of Bourne; 978 ac., pop. 76.

Mantlehill Ho., 3¾ m. W. of Cashel, SW. co. Tipperary.

Manton.—par. and vil., Lincolnshire, 6 miles SW. of Brigg; 2176 ac., pop. 86.—**2. Manton,** par. and vil. with ry. sta., M. R., Rutland, 3¾ miles SE. of Oakham; 1181 ac., pop. 264; P.O., T.O.; at **Manton Hill** is a ry. tunnel nearly 1 mile long.—**3. Manton,** hamlet, 1½ mile E. of Worksop, Notts.—**4. Manton,** ham. and seat, 1½ m. WSW. of Marlborough, E. Wilts; P.O.

Mantua, ham., 4¼ m. WSW. of Elphin, N. co. Roscommon; P.O.

Manuden, or **Manewden,** par. and vil., Essex, on river Stort, 4 miles N. of Bishop Stortford; 2531 ac., pop. 660; P.O.; in the vil. is **Manuden House,** seat.

Manuel, pl., ry. sta., and junction, N. B. R., Stirlingshire, 2 miles W. of Linlithgow, 4¼ miles S. of Bo'ness, 19¾ miles W. of Edinburgh, and 26 miles NE. of Glasgow by rail; in vicinity, on river Avon, is **Manuel House,** seat; close to the mansion are the scanty remains of **Manuel** or **Emanuel Priory,** founded 1156.

Manulla, or **Minola,** par., vil., and ry. sta. (**Manulla Junction**), M. G. W. R., mid. co. Mayo, on Manulla river, 4 miles E. of Castlebar; 5464 ac., pop. 1119; P.O.

Manwood, Forest of, now extinct, covered Selsea Bill promontory, Sussex.

Many Burns River, affl., E. co. Fermanagh; flows 8 m. S. to the Colebrooke river, 5 m. above Maguire's Bridge.

Manydown, seat, 4 miles W. of Basingstoke, Hants.

Manyfold, river, Staffordshire; rises near Flash, and flows 16 miles SE. to the Dove, 3 miles NW. of Ashbourne.

Maol Breac, mt., NW. corner of Dumbartonshire, 4 m. due W. of Ardlui; alt., 2115 ft.

Maol Cheann Dearg, mt., S. border of Ross and Cromarty, 6 m. E. of Loch Hourn Beg; alt., 3342 ft.

Maol Mhor, mt., Argyllshire, 4 m. N. of Loch Scridain, Mull; alt., 1420 ft.

Map——. See also MAPP——.

Mapastown, par., mid. co. Louth, on river Glyde, 2 miles NE. of Ardee; 1444 ac., pop. 91.

Maperath, seat, 2 miles NW. of Kells, N. co. Meath.

Maperton, par., Somerset, 3 m. SW. of Wincanton; 1152 ac., pop. 152; contains **Maperton House,** seat.

Maple Cross, ham., 2 miles SW. of Rickmansworth, W. Hertford.

Maple Hayes House, seat, in W. vicinity of Lichfield, Staffordshire.

Maplebeck, par. and vil., Notts, 4½ miles NE. of Southwell; 1196 ac., pop. 85.

Mapledurham.—seat, Hants, 2 miles SW. of Petersfield; belonged to Gibbon, the historian.—**2. Mapledurham,** par. and vil., Oxfordshire, on river Thames, 3½ miles NW. of Reading; 3068 ac., pop. 519; P.O., T.O.; **Mapledurham House** (1523), a Tudor edifice, with a fine elm-tree avenue, was fortified for Charles I. during the Civil War. **Mapledurham Lock,** is 33¾ miles from Oxford and 78¾ from London Bridge.

Mapledurwell, par. and vil., Hants, on Basingstoke Canal, 3 miles SE. of Basingstoke; 829 ac., pop. 201; P.O.

Maplescombe, hamlet, 1½ mile NW. of Kingsdown, NW. co. Kent.

Maplestead, Great, par. and vil., Essex, 2½ miles N. of Halstead; 1824 ac., pop. 375; P.O. **M. Hall** is a seat.

Maplestead, Little, par., Essex, 2 miles N. of Halstead; 1212 ac., pop. 205; P.O.; the church (restored 1857) belonged to the preceptory of the Knights Hospitallers, founded here in 1186.

Maplewell Longdale, pl., Leicestershire, 2 miles S. of Loughborough.

Maplin Sands, shoal, off coast of Essex, extending from Shoebury Ness NE. to beyond Foulness Point; off SE. part of sand is an occulting light (Maplin) 36 ft. above high water and seen 11 miles. Here is an Admiralty measured mile for speed tests, and artillery ranges for Shoeburyness.

Mapp——. See also MAP——.

Mappercombe, vil., Dorset, 3 miles NE. of Bridport.

Mapperley.—par., Derbyshire, on Nutbrook Canal, 7 m. NE. of Derby; 982 ac., pop. 480; P.O.—**2. Mapperley,** dist., in N. of bor. of Nottingham; contains seat of **Mapperley Hall**; P.O. at **Mapperley Plains,** where is the Midland Observatory, founded 1853. On **M. Hill** is the Borough Asylum.

Mapperton.—par., Dorset, 2½ miles SE. of Beaminster; 821 ac., pop. 76; contains **Mapperton House,** seat.—**2. Mapperton,** ham., Dorset, 5½ m. S. of Blandford Forum.

Mappleborough Green, vil., 6 miles N. of Alcester, W. Warwickshire.

Mappleton, par., vil., and seat, Derbyshire, on river Dove, 1½ mile NW. of Ashbourne; 809 ac., pop. 210; P.O.

Mappleton and Rowlston, par. and vil., East-Riding Yorkshire—par., 1912 ac., pop. 161; vil., on the coast, 3 m. SE. of Hornsea; P.O.

Mapplewell, mining vil., S. div. West-Riding Yorkshire, 3 miles NW. of Barnsley; P.O.

Mappowder, par. and vil., Dorset, 6 miles NE. of Cerne Abbas; 1901 ac., pop. 207; P.O.

Mar, ancient dist. of Aberdeenshire, between the Dee and the Don, sub-divided into Braemar, Midmar, and Cromar; it gives the title of Earl to the family of Erskine.

Mar Burn, stream, Dumfriesshire; flows E., traversing the grounds of Drumlanrig Castle, to the Nith; it is about 5 miles long.

Mar Lodge, seat of the Duke of Fife, on left bank of river Dee, Aberdeenshire, 3 miles SW. of Braemar; the old mansion, burned down in 1895, was on the other side of the river; **Mar Deer Forest** embraces 110,000 acres.

Maran, stream, Herts; rises near border of Bedfordshire, and flows 11 miles SE. to the Lea at Hertingfordbury; is about 12 miles long.

Marazion, or **Market Jew,** watering-place, market town, and seaport, with ry. sta. (**Marazion**), G. W. R., St. Hilary par., Cornwall, on Mounts Bay, 3 miles E. of Penzance and 130¾ miles SW. of Exeter by rail; 719 ac. and 78 foreshore, pop. 1251; P.O., T.O. Market day, *Saturday.* Marazion is an ancient corporate town, under the name of Marghasiewe, with charter of date 1595, which, however, lapsed under the Act of 1883. It was very early a considerable place and a port of some trade, both as being situated near the great mart for tin and as the headquarters of pilgrims to St. Michael's Mount, with which it is connected at low water by a causeway; but after its losses in the 16th century it gave way to Penzance. Market gardening is the staple industry; the pilchard fishery is also prosecuted. The mild climate attracts many invalids and summer visitors.

Marble Arch, ry. sta., Central London Ry., NE. corner of Hyde Park, London. Near it is the Marble Arch, the NE. entrance to Hyde Park erected at entrance to Buckingham Palace by George IV. at a cost of £80,000, and removed to its present position in 1850. The sculptures on the north front are by Bailey, and those on the south by Westmacott.

Marble Hill, seat, in E. vicinity of Twickenham, Middlesex, on river Thames; it was designed by the Earl of Pembroke, while the gardens were laid out by Pope. It

has now been secured by the London County Council as a public park.

Marble Lodge, in Glen Tilt, Perthshire, 6 miles N. of Blair-Atholl.

Marblehill.—seat, near Dunfanaghy, N. co. Donegal.—**2. Marblehill,** seat, 8 m. S. of Loughrea, co. Galway.

Marbury, par., Cheshire, on Grand Trunk Canal, 1½ mile N. of Northwich; 384 ac., pop. 61; contains **Marbury Hall,** seat, in beautiful grounds, with lake.

Marbury with Quoisley, par. and vil., Cheshire, 7 miles SW. of Nantwich; 2166 ac., pop. 317; P.O., called **Marbury.**

March, urb. dist., market town, and par., with ry. sta., G. E. R., Cambridgeshire, on river Nen, 14¼ miles E. of Peterborough, 15½ NW. of Ely; urb. dist. and par., 19,777 ac., pop. 7565; P.O., T.O. Market day, *Wednesday.* March has trade in coals, timber, and corn; there are engineering and agricultural implement works.

March, ancient name of MERSE: which see.

Marcham, par. and vil., Berks—par., 2424 ac., pop. 687; vil., 2½ miles W. of Abingdon; P.O., T.O.; near vil. is **Marcham Park,** seat.

Marchamley, vil., Shropshire, 5½ miles E. of Wem; P.O.

Marchant, Le, one of the Channel Islands, adjacent to Guernsey.

Marchbank Wood, seat, 1¾ mile S. of Beattock, Dumfriesshire.

Marchington, par., seat, and vil., with ry. sta., N. S. R., Staffordshire, 3½ miles SE. of Uttoxeter; 2493 ac., pop. 526; P.O., T.O.

Marchington Woodlands, par. and vil., Staffordshire, 2 miles SW. of Marchington; 2525 ac., pop. 324.

Marchlyn-mawr, and **bach,** mountain tarns, Carnarvonshire, on N. side of Elidyrfawr, 2½ m. NE. of Llanberis.

Marchmont, ry. sta., N. B. R., Berwickshire, 3¾ m. SW. of Duns; in vicinity is **Marchmont House,** seat, built by the last Earl of Marchmont about 1754.

Marchwiel, par. and ry. sta., Cam. R., Denbighshire, 2½ miles SE. of Wrexham; 3398 ac., pop. 626; P.O.; contains **M. Hall,** seat.

Marchwood, par., Hants—1599 ac., pop. 611; vil., on Southampton Water, 2 miles SW. of Southampton; P.O., T.O.; here is a Royal Ordnance depôt, with hospital and barracks; in vicinity of vil. is **M. Park,** seat.

Marcle, Little, par. and vil., Herefordshire, 3 miles SW. of Ledbury; 1249 ac., pop. 168; P.O.

Marcle, Much, par. and vil., Herefordshire—par., 4595 ac., pop. 654; vil., 5½ miles SW. of Ledbury; P.O., T.O.; **Marcle Hill** is said to have been moved by an earthquake in 1575.

Marcross, par., Glamorgan, on Bristol Channel, 6 miles SW. of Cowbridge; 918 ac., pop. 173; has remains of an ancient castle, and other antiquities.

Marcus Lodge, seat, Forfarshire, on river South Esk, 6 miles NE. of Forfar.

Mardale, mountain vale, Westmorland, extending 2½ miles NE. from Harter Fell to Hawes Water; **Mardale Green,** vil., is 1 mile S. of Hawes Water.

Marden.—par. and vil., Herefordshire, on river Lugg—par., 3995 ac., pop. 818; vil., 5 miles N. of Hereford; P.O., T.O.; in vicinity of vil. is **Marden Court,** seat; the body of King Ethelbert was buried at Marden previous to its removal to Hereford.—**2. Marden,** par. and vil. with ry. sta., SE. & C. R., Kent, 9¼ miles E. of Tunbridge and 16½ W. of Ashford; 7749 ac., pop. 2337; P.O., T.O.—**3. Marden,** or **Merton,** par. and vil., Wilts, on river Avon, 6 miles SE. of Devizes; 1286 ac., pop. 152; P.O. **M. Manor House** is a seat.

Marden Ash, pl., W. Essex, 1 mile N. of High Ongar.

Marden, Up, par., Sussex. See UPMARDEN.

Marden, West, vil., 5 m. SW. Midhurst, W. Sussex; P.O.

Marden Hill, seat, in co. and 3½ miles NW. of Hertford.

Marden Park, ry. sta. and ancient seat with finely wooded grounds, Surrey, 6 miles S. of Croydon.

Mardock, ry. sta., G. E. R., Herts, 2¾ m. NE. of St. Margarets by rail and 5½ m. NE. of Hertford.

Mardy.—seat, near Ferndale sta., 6 miles NW. of Pontypridd Junction, Glamorgan; P.O. See MAERDY.—**2. Mardy,** pl., 1 m. NE. of Abergavenny, Monmouthsh.; P.O., T.O.

Mardyke, pl., 2 miles S. of Templemore, co. Tipperary.

Maree, Loch, 19 miles NW. of Auchnasheen, Ross and Cromarty; is 12½ miles long NW. and SE. and from less than ½ m. to 2½ m. broad; receives the r. Kinlochewe, and gives off the r. Ewe; is overlooked by grand mountains, studded with numerous islands, and famed for its scenery; it has abundance of fish, and is traversed by a steamer; the greatest depth is 367 ft., and the alt. above sea-level, 29 ft. See LOCHMAREE.

Marefield, par., Leicestershire, 7 miles S. of Melton Mowbray; 520 ac., pop. 19.

Mareham le Fen, par. and vil., Lincolnshire, 5½ miles S. of Horncastle; 2286 ac., pop. 680; P.O., T.O.

Mareham on the Hill, par., Lincolnshire, 2 miles SE. of Horncastle; 1298 ac., pop. 121.

Marehay, vil., 1½ m. S. of Ripley, E. Derbyshire; P.O.

Maresfield, par. and vil., Sussex, 2 miles N. of Uckfield; 8132 ac., pop. 2001; P.O., T.O.; in vicinity of vil. is **Maresfield Park,** seat; remains of Roman ironworks and other antiquities, have been discovered here.

Maretimo, seat, near Blackrock, SE. co. Dublin.

Marfleet, eccl. par. and vil. with ry. sta., N. E. R., E. R. Yorkshire, on river Humber, in borough of Hull; pop. 373; P.O.; the sta. is 2½ miles E. of Paragon sta., Hull.

Marford, ham., Herts, on r. Lea, 5 m. NW. of Hatfield.

Marford and Hoseley, par., Flintshire, 3 miles NE. of Wrexham; 650 ac., pop. 265.

Margam, urb. dist. and par., Glamorgan; urb. dist. and par., 18,417 ac., pop. 9014; P.O., T.O.; there are collieries. **Margam Park,** seat, 3 miles SE. of Aberavon, has a large conservatory with a very fine collection of orange and lemon trees; the park is 5 miles in circumference, richly wooded, and stocked with deer. The church of **Margam Abbey** (1147) forms part of the parish church. **Mynydd Margam,** on N. side of park, 1129 ft. high, is covered from base to summit with fine oak-wood.

Margaret Marsh, par., Dorset, 4 miles SW. of Shaftesbury; 552 ac., pop. 50.

Margaret Roding, par., Essex, on river Roding, 7 miles NE. of Ongar; 1285 ac., pop. 210; P.O.

Margaretsfield, vil., Dumfriesshire, 8 miles W. of Annan.

Margaretting, par. and vil., Essex, on river Wid, 5 miles SW. of Chelmsford; 2284 ac., pop. 551; P.O., T.O.

Margate, mun. bor., par., and popular seaside resort, with ry. stas. (**M. East, West,** and **Sands**) SE. & C. R., Kent, in Isle of Thanet, 5 miles NW. of Ramsgate and 74 m. E. of London by rail; mun. bor. and par., 1489 ac., pop. 23,118. The place was formerly known as *Mergate,* meaning a passage to the sea. The mun. bor., which received its charter of incorporation in 1857, is a corporate member of the Cinque Port of Dover. Margate is undoubtedly the most familiar seaside resort of Londoners, of whom many thousands visit the place every year; it is connected with the neighbouring towns by electric tramcars. Much has been done in the town for the convenience and comfort of visitors; piers and esplanades especially have been constructed at great expense; and a Kursaal has been built. The town is well known for its fine hotels and its hospital for the reception of invalids. Sea fishing is the chief industry, considerable numbers of flat fish being brought to the shore. The famous landscape painter, J. M. W. Turner (1775–1851), was educated here. There are fixed lights at the end of the stone pier and promenade pier.

Margery Hall, seat, Surrey, 1 mile N. of Reigate.

Margery Island, SW. Pembrokeshire, stands off the S. end of Ramsey island and is a haunt of sea fowl.

Margrove Park, mining vil., N. R. Yorkshire, 4 m. E. of Guisborough.

Marham, par. and vil., Norfolk, 7 miles WNW. of Swaffham; par., 3981 ac., pop. 633; P.O., T.O.; has remains of a nunnery (1251); in vicinity of vil. is **M. House,** seat.

Marhamchurch, par. and vil., Cornwall, on Bude Canal, and 2½ m. S. of Bude Haven; 2716 ac., pop. 445; P.O., T.O.

Marhin, par., W. co. Kerry, 5 miles W. of Dingle; 2794 ac., pop. 435.

Marholm, par. and vil., Northamptonshire, 4½ miles NW. of Peterborough; 1412 ac., pop. 146.

Marianaleigh, par. and vil., Devon, near river Mole, 3½ miles SE. of South Molton; 2030 ac., pop. 205.

Marianglas, pl., 2 m. from Tynygongl, Anglesey; P.O.

Maridunum. See CARMARTHEN.

Marlebonne, 2 miles from Wigan, Lancashire; P.O.

Marino.—residential dist. with ry. sta., B. & C. D. R., N. co. Down, 5 miles NE. of Belfast.—**2. Marino,** hamlet, near Drumcondra, in co. and 1½ mile N. of Dublin. The former seat of the Earl of Charlemont is now the headquarters of the teaching order of Christian Brothers in Ireland.

Marisco Castle, remains of stronghold of time of Henry III. Lundy, Bristol Channel.

Marishes, dist. and ry. sta. (**Marishes Road,** 1½ m. NE.), N. E. R., in par. and 3¼ miles SE. of Pickering, North-Riding Yorkshire, on river Derwent; 2335 ac., pop. 270.

Maristow, seat, Devon. See MARYSTOW.

Mark, par. and vil., Somerset, 4 miles E. of Highbridge sta. and 6½ m. SW. of Axbridge; 4944 ac., pop. 905; P.O.

Mark, ham., N. Wigtownshire, 1¼ m. S. of Castle Kennedy sta.

Mark, Water of, a headstream of the North Esk, Forfarshire. See ESK, NORTH.

Mark Beech, eccl. dist., Cowden and Hever pars., Kent; pop. 268.

Mark Causeway, vil., 2 m. E. of Highbridge, Somerset; P.O.

Mark Cross, eccl. dist. and vil. with ry. sta. (**Rotherfield and Mark Cross**), L. B. & S. C. R., Mayfield, Rotherfield, and Wadhurst pars., Sussex—dist., pop. 654; vil., 2 miles NE. of Rotherfield; P.O., T.O.

Mark Hall, seat, ½ m. SW. of Harlow, W. Essex.

Mark Lane, ry. sta., adjacent to Tower of London, on Met. and Met. Dist. Ry.

Markby, par. and vil., Lincolnshire, 3 miles NE. of Alford; 648 ac., pop. 87; P.O.

Markeaton, par., Derbyshire, on NW. side of Derby; 1866 ac., pop. 199; contains **Markeaton Hall,** seat.

Market Bosworth, par. and market town, Leicestershire, 8 miles NE. of Nuneaton; par., 2716 ac., pop. 659; P.O., T.O. Market day, *Wednesday.* Market Bosworth has a grammar school of 1593, at which Dr. Johnson was usher, and where Henry Salt, African explorer (d. 1827), received his education; 2 miles S. of the town is Bosworth Field, where in 1485 Richard III. was defeated by the Earl of Richmond (afterwards Henry VII.).

Market Deeping, par. and town, Lincolnshire, on river Welland, 3 miles NW. of Deeping St. James sta. and 7½ miles SE. of Bourn; 1548 ac., pop. 978; has malting, brewing, and ropemaking. Market Deeping is of great antiquity. The land to the E. of the town is said to be the lowest in the county, whence the name of Deeping. Large tracts of land formerly under marsh and fen have been reclaimed and brought under cultivation by an extensive system of drainage; P.O., T.O.

Market Downham. See DOWNHAM, MARKET.

Market Drayton, market town with ry. sta., G. W. R., Shropshire, on river Terne, 18 miles NE. of Shrewsbury. Market day, *Wednesday;* is an old town and is supposed to be the *Caer Draithon* of the Britons. The tower of the parish church dates from Stephen's reign. The free grammar school was founded in the reign of Philip and Mary. There is a foundry, tannery, &c., but the town owes its importance chiefly to its being the centre of an agricultural district; it has a large creamery.

Market Harborough, urb. dist., par., and market town, with ry. stas., M. R. and L. & NW. R., Leicestershire, on river Welland and Union Canal, 16 miles SE. of Leicester—urb. dist. (containing also Great and Little Bowden pars.), 4674 ac., pop. 7735; par., 60 ac., pop. 1755; P.O., T.O. Market day, *Tuesday.* Market Harborough stands in a rich grazing country famous for field sports, notably hunting. It was the headquarters of Charles I. before the battle of Naseby. It is supposed to be of Roman origin. Contains brickfields, malthouses, and rubber works; there are mfrs. of boots and shoes and hosiery.

Market Ilsley, Berks. See ILSLEY, EAST.

Market Jew. See MARAZION.

Market Lavington, par. and vil., Wilts—par., 3806 ac., pop. 978; vil., 5½ miles S. of Devizes; P.O., T.O.

Market Overton, par., vil., and seat, Rutland, 5½ miles NE. of Oakham; 1806 ac., pop. 294; P.O., T.O.

Market Rasen, urb. dist., market town, and par., with ry. sta., G. C. R., Lincolnshire, on river Rasen, 13½ miles NE. of Lincoln; urb. dist. and par., 976 ac., pop. 2188; P.O., T.O. Market day, *Tuesday.* Market Rasen has a stock market every second Tuesday. Race meetings are held in the spring and autumn.

Market Stainton, par. and vil., Lincolnshire, on river Bain, 8½ miles SW. of Louth; 1204 ac., pop. 84.

Market Weighton, market town and par., with ry. sta., N. E. R., East-Riding Yorkshire, 10 miles NW. of Beverley; par., 7354 ac., pop. 2309; P.O., T.O. Market day, *Wednesday.* The town is situated at the terminus of the Market Weighton Canal, by means of which it carries on a considerable trade with the Humber. There is an important sheep fair in September.

Market Weighton Canal, East-Riding Yorkshire; extends from Market Weighton 12 miles S. to the Humber 4 miles W. of Brough.

Market Weighton and Arras, par., East-Riding Yorkshire, 3 m. E. of M. Weighton; 5882 ac., pop. 1780.

Market Weston, par. and vil., W. Suffolk, 9 miles SE. of Thetford; 979 ac., pop. 235; P.O.

Markethill, small market town with ry. sta., G. N. I. R., Kilclooney and Mullaghbrack pars., in co. and 7 m. SE. of Armagh; pop. 750; P.O., T.O. Market day, *Friday.*

Markfield, par. and vil., in co. and 7½ miles SW. of Leicester; 2303 ac., pop. 1632; there are large quarries in the neighbourhood; P.O., T.O.

Markham Clinton, par. and vil., Notts, 1½ mile NW. of Tuxford; 1067 ac., pop. 158.

Markham, East, or **Great Markham,** par. and vil., Notts, 1½ mile N. of Tuxford; 2755 ac., pop. 696; **M. Hall** is a seat; P.O.

Markham Moor, ham., 2½ miles W. of Tuxford, Notts; birthplace of Sir John Markham, Lord Chief Justice (1461–1479) in time of Edward IV.

Markheaton, Derbyshire. See MARKEATON.

Markie, glen and stream, 6 m. long, descending to Strathspey, 2 m. W. of Laggan, Inverness-shire.

Markinch, small town, police burgh, and par., with ry. sta. (**Markinch Junction**), N.B.R. (alt., 230 ft.), Fife—par., 9694 ac., pop. 6803; town, 4¼ miles E. of Leslie, 11½ miles SW. of Cupar and 33¼ miles N. of Edinburgh by rail; police burgh and town, pop. 1499; P.O., T.O.; the inhabitants are employed in the neighbouring mills and bleachfields.

Markingfield Hall, par., 3 m. SW. of Ripon, E. div. W. R. Yorkshire; 597 ac., pop. 15; **Markingfield** (or **Markenfield**) **Hall** dates from time of Edward II.

Markington, eccl. dist. and vil., Ripon par., E. div., West-Riding Yorkshire—dist., pop. 453; vil., 5 miles SW. of Ripon; P.O., T.O.; in vicinity is **Markington Hall.**

Markington with Wallerthwaite, par., E. div. W. R. Yorkshire; 3104 ac., pop. 404.

Markly, seat, 2 miles SE. of Heathfield, Sussex.

Markree Castle, seat, E. co. Sligo, 1½ m. SE. of Collooney.

Marks Hall.—ruins of ancient moated seat, near Romford, Essex.—**2. Marks Hall,** par., Essex, 2 miles NW. of Coggeshall; 813 ac., pop. 38; contains **Marks Hall,** seat.

Marks Tey, par. and vil. with ry. sta., G. E. R., Essex, 5 miles SW. of Colchester; 1180 ac., pop. 540; P.O., T.O. **Marks-Tey Hall,** an ancient moated mansion, is now a farmhouse.

Marksbury, par. and vil., Somerset, 6 miles SW. of Bath; 1293 ac., pop. 203; P.O.

Markshall, par., Norfolk, on river Tas, 2½ miles S. of Norwich; 552 ac., pop. 48.

Marksville, pl., 3 m. from Ardee, mid. co. Louth.

Markwell, ham., SE. Cornwall, 2 miles S. of Landrake.

Markyate, par. and vil., Herts, 4½ m. SE. of Dunstable; 1998 ac., pop. 1412; P.O., T.O.; contains **Markyate Street,** vil.

Marl Hill, seat, in N. vicinity of Cheltenham, Gloucestershire.

Marland Peters, par. and vil., Devon. See PETERS MARLAND.

Marlborough.—mun. bor. and market town with ry. stas., G. W. R. and M. & SW. J. R. (alt. of **M.** sta., 500 ft.), on river Kennet, Wiltshire, 11 miles S. of Swindon; 598 ac., pop. 3887; P.O., T.O. Market day, *Saturday.* The town is coterminous with the 3 pars. Preshute Within, St. Mary, and St. Peter and St. Paul. Marlborough is supposed to take its name—formerly Marlebridge or Marleberg—from the marl or chalk hills in the vicinity. It was a royal demesne at the time of Domesday survey. The principal trades are cordage and sack mfrs., brewing, malting, and tanning. **Marlborough College** (1845) is a large and successful public school, originally founded exclusively for the education of sons of the clergy; it occupies the site of the Castle, built in the time of Henry I., and a royal residence in the time of Henry III.—**2. Marlborough,** ham., 1 mile SE. of Aubourn, mid. Lincs.

Marlborough Downs, hill range, lying W., SW., and NW. of Marlborough, Wilts, N. of Salisbury Plain; attain in Milk Hill, 6½ miles SW. of Marlborough, an alt. of 967 ft. All over the Downs are numerous standing stones, earthworks, and other ancient remains of much interest to the antiquary.

Marlborough House, royal residence, Pall Mall, in W. of London, immediately E. of St. James's Palace; was built by Sir Christopher Wren, in 1709, as a residence for the great Duke of Marlborough. It was subsequently occu-

pied by Prince Leopold, afterwards King of the Belgians, by Queen Adelaide, widow of William IV., and later as a London residence by his Majesty the King when Prince of Wales, and by the present Prince of Wales.

Marlborough Road, sta., on Met. R., St. John's Wood, in NW. of London.

Marlborough St. Mary, Marlborough St. Peter and St. Paul, 2 adjoining pars., Wilts, within the mun. bor. of Marlborough—M. St. Mary, 117 ac., pop. 1664; M. S. Peter and St. Paul, 81 ac., pop. 1382.

Marlcliff, ham., S. Warwickshire, 6 miles SW. of Stratford-on-Avon.

Marldon, par. and vil., Devon, 5 miles NE. of Totnes; 2547 ac., pop. 523; P.O.

Marlee House and **Loch,** 1½ mile SW. of Blairgowrie, Perthshire. See DRUMELLIE.

Marlesford, par. and vil. with ry. sta., G. E. R., E. Suffolk, 5 miles SE. of Framlingham; 1301 ac., pop. 354; P.O.; in vicinity of vil. is **Marlesford Hall,** seat.

Marlestown, par., S. co. Louth, 1½ mile SE. of Dunleer; 756 ac., pop. 53.

Marley, ham., 1 mile N. of Northbourne, E. Kent.

Marley Grange, seat, 2 miles S. of Rathfarnham, S. co. Dublin.

Marley Hill, eccl. dist., Chester-le-Street and Whickham pars., Durham, 3 miles NE. of Burnopfield; pop. 2837; P.O.

Marley House, seat, 5 miles W. of Totnes, Devon; in vicinity, on the G. W. R., is **Marley Tunnel.**

Marlfield.—vil. and seat, 2 miles W. of Clonmel, S. co. Tipperary; P.O.—**2. Marlfield,** seat, 1 mile SE. of Gorey, NE. co. Wexford.

Marlingford, par. and vil., Norfolk, 6 miles W. of Norwich; 717 ac., pop. 262. **Marlingford Hall** is a seat.

Marloes, par. and vil., Pembrokeshire, 7 miles W. of Milford and 10 miles SW. of Haverfordwest; 2577 ac., pop. 368; P.O.

Marlow, urb. dist., market town, par. (Marlow Urban), and seat, with ry. sta., Bucks, on river Thames, 5 miles NW. of Maidenhead and 32½ miles W. of London by rail—urb. dist. and par., 968 ac., pop. 4526; P.O., T.O. Market day, *Saturday.* The river is here spanned by an iron suspension bridge (1835) 225 ft. in span; there is also a lock and weir. Marlow has mfrs. of lace, paper, &c. It is much frequented by holiday-makers. **Marlow Lock** is 55¼ miles from Oxford and 57¼ miles from London Bridge by water. It returned 2 members to Parliament continuously from James I. until 1867, and 1 member from 1867 until 1885.

Marlow, Great, par., Bucks, 9 miles NW. of Windsor; 5732 ac., pop. 1143.

Marlow, Little, par. and vil., Bucks, 2 miles NE. of Marlow; 3328 ac., pop. 945. **M. Manor House** is a seat.

Marlow House, seat, mid. co. Tipperary, 3½ m. W. of Goold's Cross sta.

Marlow Lodge, seat, on N. border of Herefordshire, in par. and 2 miles N. of Leintwardine, on river Clun.

Marlpit Hill, ham., 1 m. N. of Edenbridge, W. Kent; P.O.

Marlpool, vil. and ry. sta., G. N. R., in co. and 8 miles NE. of Derby; P.O.

Marlston, pl., 5 miles NE. of Newbury, Berks. **M. House** is a seat.

Marlston cum Lache, par., Chester par., Cheshire, on SW. side of Chester; 998 ac., pop. 103.

Marlton House, seat, in co. and 1 m. SW. of Wicklow.

Marm Tout, or **Marm Theut,** lofty chalk cliffs, on coast of Dorset, near Lulworth.

Marmullane, par., in co. and 6 miles NE. of Cork; 1377 ac., pop. 1092; contains Passage West.

Marnham, par. and vil., Notts—par., 2306 ac., pop. 168; the vil. (composed of Church Marnham and Ferry Marnham) is on river Trent, 5 miles SE. of Tuxford.

Marnhull, par. and vil., Dorset, 3 miles N. of Sturminster Newton; 3838 ac., pop. 1286; P.O., T.O.; birthplace of Giles Hussey (1710–1788), portrait painter.

Marnoch, par., in NE. of Banffshire; 14,954 ac., pop. 2851; P.O., T.O., at **Bridge of Marnoch,** on river Deveron, 2 miles SW. of Aberchirder.

Marnwood House, seat, 4¾ miles S. of Wellington, Shropshire.

Marown, or **Kirk Marown,** par., Isle of Man, on river Dhoo, 5 miles NW. of Douglas; 6585 ac., pop. 972.

Marple, urb. dist. and par. with ry. sta., G. C. R., Cheshire, on river Goyt and Peak Forest and Macclesfield Canal, on border of co., 4 miles ESE. of Stockport and 9 miles SE. of Manchester by rail; urb. dist. and par., 3054 ac., pop. 5595; P.O., T.O., and P.O., T.O., at **Marple Bridge.** The river is here crossed by a viaduct, while close to the town the canal passes over an aqueduct. **M.** has cottonworks; John Bradshaw (1602–1659), who presided at the trial of Charles I., was a native; in vicinity of town is **Marple Hall,** seat.

Marr, par. and vil., S. div. W. R. Yorkshire, 4 miles NW. of Doncaster; 1821 ac., pop. 167; P.O.

Marrel and Gartymore, part of West Helmsdale, Sutherland. See HELMSDALE.

Marrick, par., N. R. Yorkshire; 6206 ac., pop. 178; contains **Marrick,** vil., on river Swale, 6½ miles SW. of Richmond; P.O.; the church is the nave of the church of the old nunnery (Marrick Abbey) founded in 1165.

Marridge Hill, eminence, Wilts, 7 miles NE. of Marlborough.

Marrington Hall, seat, Shropshire, 5½ miles NW. of Bishops Castle.

Marron, stream, Cumberland; rises on Blake Fell, and flows 9 m. N. to the Derwent 3½ m. above Workington.

Marros, par., Carmarthenshire, on Carmarthen Bay, 6 m. SW. of Laugharne; 2344 ac., pop. 105.

Marsco, mountain, Skye island, Inverness-shire, 3 miles SE. of Sligachan; alt., 2414 ft.

Marsden.—urb. dist., par., and town, with ry. sta., L. & NW. R., S. div. W. R. Yorkshire, on river Colne, 7 miles SW. of Huddersfield; urb. dist. and par., 8633 ac., pop. 4370; P.O., T.O.; has woollen, cotton, and silk factories; in vicinity of Marsden is a tunnel, 3 miles 61 yards long, through which a canal passes. In the vicinity are two large reservoirs for the Huddersfield water supply.—**2. Marsden,** vil. and ry. sta., N. E. R., on bay of same name, N. Durham, 2½ m. SE. of South Shields; in the bay is **Marsden Rock,** with natural archway; P.O., called **Marsden Colliery. M.** has good bathing facilities; a hotel with ball-room cut out of the rock occupies the site of the former Marine Grotto.

Marsden, Great and **Little,** 2 eccl. pars., NE. Lancashire, Whalley par., 2¾ and 3½ miles NE. of Burnley—**G. M.,** pop. 17,447; **L. M.,** pop. 7935.

Marsett, ham., N. R. Yorkshire, 4 miles SE. of Hawes.

Marsh.—hamlet, Bucks, 2 miles S. of Aylesbury.—**2. Marsh,** vil., Westbury par., Shropshire, 11 miles W. of Shrewsbury.—**3. Marsh,** western sub. of Huddersfield, W. R. Yorkshire.—**4. Marsh,** ham., 1 mile SE. of Sellack, Herts.—**5. Marsh,** pl., 2 miles N. of Yeovil, S. Somerset.

Marsh, West, eccl. dist., Ash next Sandwich par., Kent; pop. 473.

Marsh Baldon, in co. and 6 miles SE. of Oxford; P.O. See BALDON MARSH.

Marsh Benham, Berks. See BENHAM MARSH.

Marsh Brook, vil. with ry. sta., L. & NW. & G. W. Jt. R. (alt., 600ft.), 3 m. SW. of Church Stretton, Shropshire; P.O.

Marsh Court, seat, 3 miles SE. of Sherborne, Dorsetshire.

Marsh Chapel, par. and vil., Lincolnshire, 4 miles NE. of Ludborough and 7½ NE. of Louth; 3175 ac., pop. 528; P.O., T.O.

Marsh Gibbon, par. and vil. with ry. sta. (**Marsh Gibbon and Poundon**), L. & NW. R., Bucks, on W. border of co., 4½ miles E. of Bicester; 2818 ac., pop. 598; P.O., T.O.

Marsh Green.—vil., Devon, 8 miles E. of Exeter.—**2. Marsh Green,** hamlet, in par. and 1½ mile SW. of Edenbridge, W. Kent; P.O.

Marsh House, Canonbie, Dumfriesshire.

Marsh Lane.—3 miles E. of Eckington, Derbyshire; P.O.—**2. Marsh Lane,** ry. sta., L. & Y. R., 3 miles N. of Exchange sta., Liverpool.

Marsh Lock, on r. Thames, is 1 m. from Henley Bridge, 46¼ m. from Oxford, and 66¼ m. from London Bridge by water.

Marsh Mills, ry sta., G. W. R., Devon, 4 m. NE. of Millbay sta., Plymouth.

Marshadder, hamlet, Skye Island, Inverness-shire, 18 miles N. of Portree.

Marshalls, seat, in N. vicinity of Romford, Essex.

Marshalls Cross, ham., SW. Lancashire, 2 miles SW. of St. Helens; P.O.

Marshall's Wick, seat, Herts; post-town, St. Albans.

Marshalsea, or **Marshallsbay,** vil., 4 miles SW. of Broadwinsor, Dorset.

Marshalstown.—par., NE. co. Cork, 3 miles W. of Mitchelstown; 7290 ac., pop. 994.—**2. Marshalstown,** ham., 4¼ m. N. of Enniscorthy, mid. co. Wexford; P.O.

Marsham, par. and vil., Norfolk, 2 miles S. of Aylsham and 11 miles N. of Norwich; 1831 ac., pop. 651; P.O.,

T.O.; gives the title of Viscount to Earl Romney. **M. Hall** is a seat.

Marshfield.—par. and market town, Gloucestershire, on the Cotswolds, 4¾ m. NW. of Box ry. sta. and 11½ m. E. of Bristol; 5907 ac., pop. 1210; P.O., T.O. Market day, *Tuesday*. Marshfield has a considerable trade in malting. —**2. Marshfield,** par. and vil. with ry. sta., G. W. R., Monmouthshire, 5½ miles SW. of Newport; 1273 ac., pop. 581; P.O., T.O.

Marshgate, ham., 3¾ m. ENE. of Boscastle, Cornwall; P.O.

Marshland Mouth, ravine, on NW. border of Cornwall and Devon, 7 miles S. of Hartland Point.

Marshside, vil., SW. Lancashire, 2 miles NE. of Southport; P.O.

Marshwood, par. and vil., Dorset, on river Char, 5 miles SW. of Beaminster; 3530 ac., pop. 289; P.O.; in vicinity of vil. is **Marshwood Manor,** seat.

Marside, hamlet, N. R. Yorkshire, 2 m. NW. of Askrigg.

Marske.—par. with ry. sta., N. E. R., N. R. Yorkshire, 2½ miles SE. of Redcar; 3403 ac., pop. 3090; contains Marske by the Sea, New Marske, and Saltburn. **Marske Hall** (time of Charles I.) is the property of the Earl of Zetland.—**2. Marske,** par. and vil., North-Riding Yorkshire, 4½ miles W. of Richmond; 6759 ac., pop. 116; P.O.; contains **Marske Hall,** seat.

Marske, New, vil., North-Riding Yorkshire, 3 miles SE. of Redcar; P.O.

Marske by the Sea, town and eccl. dist. with ry. sta. (**Marske**), N. E. R., North-Riding Yorkshire, 2½ miles SE. of Redcar; pop. 3084; P.O., T.O.; is a watering-place; the population has been nearly trebled since 1851, owing to the opening of ironstone mines in vicinity.

Marston.—vil., 3½ miles NW. of Ampthill, Bedfordshire. See MARSTON MORETAINE.—**2. Marston,** par. and vil., Cheshire, on Trent and Mersey Canal, 2 miles NE. of Northwich; 841 ac., pop. 878; P.O., T.O.; has extensive salt mines and salt works; one salt mine, the most noticeable, was visited by the Emperor Nicholas of Russia in 1844.—**3. Marston,** par. and vil., Lincolnshire, on river Witham, 5 miles NW. of Grantham; 2470 ac., pop. 244; P.O.—**4. Marston,** par. and vil., Oxfordshire, on river Cherwell, 2 miles NE. of Oxford; 1227 ac., pop. 668; P.O.; here the Royalists made a formal surrender of Oxford in the wars of Charles I.—**5. Marston,** par. and vil., 3 m. N. of Stafford; 1296 ac., pop. 104.—**6. Marston,** hamlet, Staffordshire, 5½ miles W. of Penkridge.—**7. Marston,** hamlet, Warwickshire, on river Avon, 5½ miles W. of Rugby.—**8. Marston,** hamlet, 2 miles NE. of Lea Marston, Warwickshire. See LEA MARSTON.—**9. Marston,** par., Wilts, 7 miles E. of Trowbridge; 906 ac., pop. 139.—**10. Marston,** pl., Worcestershire, 3½ miles SE. of Birmingham.—**11. Marston,** ham., 1½ mile W. of Pembridge, N. Herefordshire.

Marston, Long.—vil. with ry. sta. (**Marston Gate**), L. & NW. R., Tring par., Herts, and eccl. dist.—dist., pop. 393; vil., 3¾ miles NW. of Tring; P.O.—**2. Marston, Long,** par. and vil., E. div. W. R. Yorkshire—2850 ac., pop. 252; vil., 6 m. W. of York; P.O., called **Marston**; 1½ mile NW. of vil. is the battlefield of **Marston Moor,** where, in 1644, Fairfax and Cromwell defeated the Royalists under Prince Rupert.

Marston, North, par. and vil., Bucks, 4 miles S. of Winslow; 1983 ac., pop. 524; P.O., T.O.; the church has a handsome E. window and reredos, erected by Queen Victoria, in memory of J. C. Nield, who bequeathed (1852) to her his fortune of about £250,000.

Marston, South, par., Wilts, 3½ miles NE. of Swindon.

Marston Bigott, par. and vil., Somerset, 2½ miles SW. of Frome; 2077 ac., pop. 205; **Marston House** is the seat of the Earl of Cork and Orrery.

Marston Butlers, Warwick. See BUTLERS MARSTON.

Marston Fleet, Bucks. See FLEET MARSTON.

Marston Gate, ry. sta., L. & NW. R., Herts, 4¼ miles NE. of Aylesbury. See MARSTON, LONG.

Marston Green, vil. with ry. sta., L. & NW. R., Warwickshire, 6½ miles E. of Birmingham; P.O., T.O.; in vicinity is **Marston Hall,** seat.

Marston Hill, seat, 4½ miles NE. of Cricklade, N. Wilts.

Marston Jabbett, vil., Warwickshire, 2 miles SE. of Nuneaton.

Marston Lane End, ham., 4 m. SE. of Green Hammerton, W. R. Yorkshire; P.O.

Marston Magna, par. and vil. with ry. sta., G. W. R., Somerset, 5 miles NE. of Yeovil; 1392 ac., pop. 271; P.O.

Marston Maisey, par. and vil., Wilts, 3 miles NE. of Cricklade; 1335 ac., pop. 184; P.O., called **Marston Meysey.**

Marston Montgomery, par. and vil., Derbyshire, 4½ miles NE. of Uttoxeter; 2475 ac., pop. 341; P.O.

Marston Moor, ry. sta., N. E. R., in co. and 6 m. W. of York. See MARSTON, LONG (2).

Marston Moretaine, par. and vil., Bedfordshire, 3½ miles NW. of Ampthill; 4290 ac., pop. 973; P.O., called **Marston Moreteyne.**

Marston Potters, Leicester. See POTTERS MARSTON.

Marston Priors, Warwick. See PRIORS MARSTON.

Marston St. Lawrence, par. and vil., Northamptonshire, 4½ miles NW. of Brackley; 1702 ac., pop. 310; P.O.; in vicinity of vil. is **Marston House,** seat.

Marston Sicca, par. and vil., NE. Gloucestershire, 5½ miles SW. of Stratford-on-Avon; 1580 ac., pop. 288; P.O., T.O., called **Long Marston.**

Marston Stannett, ham., 6 m. E. of Leominster, Hereford.

Marston Trussell, par. and vil., Northamptonshire, 3 miles SW. of Market Harborough; 1348 ac., pop. 157; in vicinity of vil. is **Marston-Trussell Hall,** seat.

Marston upon Dove, par., Derbyshire, on river Dove, 8½ miles SW. of Derby; 1003 ac., pop. 94.

Marstow, par., Herefordshire, 4½ miles SW. of Ross; 2010 ac., pop. 372.

Marsworth, par. and vil., Bucks, 2½ miles N. of Tring; 1212 ac., pop. 396. Here is a large reservoir of the Grand Junction Canal.

Marten, ham., Wilts, 7 miles SE. of Marlborough.

Martensell Hill, eminence, Wilts, 3 miles S. of Marlborough; crowned by ancient camp.

Marthall cum Warford, par., Cheshire, 3½ miles SE. of Knutsford; 1799 ac., pop. 244.

Martham, par. and vil. with ry. sta., M. & G. N. Jt. R., Norfolk, 9 miles NW. of Yarmouth; par., 2690 ac., pop. 1211; P.O., T.O.; in vicinity of vil. is **Martham Hall,** seat.

Marthwaite, pl., forming part of Sedbergh, W. R. Yorkshire.

Martin.—vil. with ry. sta. (**Martin Mill**), SE. & C. R., Kent, 4 miles NE. of Dover.—**2. Martin,** par., Lincolnshire, 6½ miles NW. of Tattershall; 3777; pop. 723; P.O., T.O.—**3. Martin,** par., Lincolnshire, 2 miles SW. of Horncastle; 758 ac., pop. 52. **M. Hall** is a seat.—**5. Martin,** par. and vil., Hants, 8 miles SW. of Salisbury; 4566 ac., pop. 376; P.O.

Martin, island, in Loch Broom, NW. Ross and Cromarty; pop. 33. See ISLE MARTIN.

Martin Dales, pl., 1 mile from Kirkstead ry. sta., Lincolnshire; P.O.

Martin Hussingtree, par. and vil., Worcestershire, 2½ miles SW. of Droitwich; 922 ac., pop. 144.

Martin Mill, ry. sta., SE. & C. R., Kent, 4 miles NE. of Dover and 4 miles SW. of Deal. See MARTIN.

Martindale, par., Westmorland, on E. side of Ullswater, 10 m. SW. of Penrith; 8022 ac., pop. 128; in the retired valley of Martindale is a herd of red deer.

Martinhoe, coast par. and vil., Devon, 3½ m. WSW. of Lynton; 2583 ac., pop. 174. At **Martinhoe Cross,** near Woody Bay sta., a fortnightly sale of cattle is held.

Martinscroft. See WOOLSTON-WITH-MARTINSCROFT.

Martin's Cross, ham., N. co. Louth, 4 m. SW. of Dundalk.

Martin's Heron, seat, 7 miles SW. of Windsor, Berkshire.

Martinslow, hamlet, Staffordshire, 7½ miles SE. of Leek.

Martinsthorpe, par., Rutland, 3 miles S. of Oakham; 539 ac., pop. 4.

Martinstown, vil., Dorset, 3 m les SW. of Dorchester; P.O., T.O.

Martinstown.—8 miles NE. of Ballymena, mid. co. Antrim; P.O.—**2. Martinstown,** pl., 4 miles NE. of Kilmallock, S. co. Limerick; P.O.—**3. Martinstown,** seat, mid. co. Kildare, 4 m. SW. of Kilcullen.

Martintop, ham., N. div. W. R. Yorkshire, 13 m. S. of Settle.

Martlesham, par. and vil., E. Suffolk, on river Deben, 1½ mile SW. of Woodbridge; 2631 ac., pop. 459; P.O.

Martletwy, par. and vil., Pembrokeshire, on E. side of Milford Haven, 6½ miles ESE. of Haverfordwest; 3331 ac., pop. 345; P.O.

Martley, par. and vil., Worcestershire—par., 4421 ac., pop. 883; vil., 6½ miles NW. of Worcester; P.O., T.O.

Martnaham, Loch, in co. and 4¾ miles SE. of Ayr; on an islet are ruins of an ancient manor-house; 1½ mile NW. of Hollybush sta. is **Martnaham House.**

Martock, par. and vil., with ry. sta., G. W. R., Somerset —par., 3816 ac., pop. 1966; vil., 8 miles NW. of Yeovil; P.O., T.O.; has a grammar school of 1661.

Marton.—par. and vil., Cheshire, 4½ miles SW. of Northwich; 2751 ac., pop. 549.—**2. Marton,** par. and vil., Cheshire, 3½ m. N. of Congleton; 2194 ac., pop. 289; P.O.—**3. Marton,** par., N. Lancashire, adjoining bor. of Blackpool; 3503 ac., pop. 1003.—**4. Marton,** vil., 2 miles N. of Dalton-in-Furness, N. Lancashire.—**5. Marton,** par. and vil. (Marton, or Marton Port), Lincolnshire, on W. border of co., on river Trent, 5½ m. SE. of Gainsborough; 1277 ac., pop. 319; P.O., T.O.—**6. Marton,** eccl. dist., Chirbary par., Shropshire; pop. 240; P.O.; **Marton Hall,** seat, near Marton Pool, is 4 m. NE. of Chirbury.—**7. Marton,** par. and vil. with ry. sta., L. & NW. R., Warwickshire, at confluence of rivers Itchin and Leam, 6¾ miles NE. of Leamington; 1064 ac., pop. 390; P.O., T.O.—**8. Marton,** ham. with sta. (**Flamborough**), 2 m. NE. of Bridlington, E. R. Yorkshire; in vicinity is **Marton Hall,** seat.—**9. Marton,** par., E. R. Yorkshire, 6 miles N. of Hedon; 946 ac., pop. 68.—**10. Marton,** or **Marton in Cleveland,** par. and vil., N. R. Yorkshire—par., 3121 ac., pop. 819; vil., 4 m. SE. of Middlesbrough; P.O.; in vicinity of vil. is **Marton Hall,** seat; Captain Cook (1728–1779), the celebrated navigator, was a native of Marton; a monument was erected to his memory on Easby Moor in 1827.—**11. Marton,** par., North-Riding Yorkshire, on river Rye, 4½ miles SW. of Pickering; 718 ac., pop. 148.

Marton, East, vil., 5 miles W. of Skipton, N. div. West-Riding Yorkshire; P.O. See MARTONS BOTH.

Marton, Little, ham., W. Lancashire, 3 miles SE. of Blackpool.

Marton, Long, par. and vil., and ry. sta., M. R., Westmorland, 3 miles NW. of Appleby; 6947 ac., pop. 595. **M. Hall** and **M. House** are seats.

Marton, New, hamlet, 4 m. W. of Ellesmere, Shropshire.

Marton, Old, ham., Shropshire, 3 miles NE. of Oswestry.

Marton, West, vil., 6 miles W. of Skipton, N. div. West-Riding Yorkshire; P.O., T.O. See MARTONS BOTH.

Marton Brook, stream, Derbyshire; rises at Intake Chapel, and flows 9 miles SE. to the Derwent at Derby.

Marton cum Moxby, par., North-Riding Yorkshire, on river Foss, 5 miles SE. of Easingwold; 2467 ac., pop. 142.

Marton le Moor, par., North-Riding Yorkshire, 3 miles NW. of Boroughbridge; 1679 ac., pop. 164; P.O.

Marton with Grafton, par., E. div. W. R. Yorkshire, 5 m. NE. of Knaresborough; 2167 ac., pop. 298.

Martons Both, par., N. div. W. R. Yorkshire; 2805 ac., pop. 234; contains **East Marton,** vil., 5 m. W. of Skipton; P.O.; **West Marton,** vil., 6 miles W. of Skipton; P.O., T.O.; and **Marton Hall,** seat.

Martour Hill, on border of Kirkcudbrightshire and Dumfriesshire, 6 m. NW. of Moniaive; alt., 1649 ft.

Martray, seat, 2 miles NW. of Ballygawley, co. Tyrone.

Martry, par., mid. co. Meath, 5 miles NW. of Navan; 3870 ac., pop. 302.

Martyr Worthy, par. and vil., Hants, 3 miles NE. of Winchester; 2016 ac., pop. 273.

Marvel Stones, remarkable limestone rock, Derbyshire, under Black Edge, 3 miles N. of Buxton.

Marwell, hamlet, Isle of Wight, on river Medina, 1 mile S. of Newport.

Marwell Hall, seat, Hants, 5½ miles SE. of Winchester; in vicinity are remains of an ancient residence of the bishops of Winchester.

Marwick, hamlet, Lewis island, Ross and Cromarty, on west coast, 10 miles S. of Stornoway.

Marwick Head, headland, on S. side of Birsay Bay, Mainland, Orkney.

Marwood.—par., vil., and seat, Devon, 3 miles NW. of Barnstaple; 5375 ac., pop. 681; P.O., T.O.—**2. Marwood,** par., Durham, on river Tees, adjoining Barnard Castle; 7225 ac., pop. 372; on an eminence are vestiges of an ancient town of Marwood.

Marwood House, in town of Honiton, Devon; gave a night's shelter to Charles I. in 1644.

Marwood Middle, hamlet, N. Devon, 4 miles NNW. of Barnstaple.

Mary Gray Hill, near Newtownstewart, N. co. Tyrone; alt., 826 ft.

Mary Tavy, vil. with ry. sta. (**Marytavy**), G. W. R. (alt., 550 ft.), Devon, 4 miles NE. of Tavistock; 4268 ac., pop. 717; P.O., T.O.

Marybank, ham., Rossand Cromarty, 2 m. NNW. of Urray.

Maryborough, market and co. town with ry. sta., G. S. & W. R., mid. Queen's co., on Triogue rivulet, 51 m. SW. of Dublin; 499 ac., pop. 2957; P.O., T.O. Market day, *Thursday.* Maryborough has considerable trade and extensive corn mills. It is named after Queen Mary, in whose reign Queen's Co. was formed out of the territory of Leix. The town contains a District Lunatic Asylum, County Infirmary and Military Barracks. See PHILIPSTOWN.

Maryburgh.—former name of town of Fort William, Inverness-shire.—**2. Maryburgh,** vil., in co. and 4 miles S. of Kinross.—**3. Maryburgh,** vil., Ross and Cromarty, on river Conon, 1½ mile SW. of Dingwall; pop. 351; P.O.

Maryculter, par. and hamlet, in N. of Kincardineshire—par., 7826 ac., pop. 951; hamlet, 2½ miles SE. of Culter sta. and 7 miles SW. of Aberdeen; P.O.; 1 mile NW., on river Dee, is **Maryculter House,** seat.

Marydale, place with Roman Catholic church, Inverness-shire, on river Glass, near Invercannich, 17 m. SW. of Beauly.

Maryhill, mun. ward and NW. suburb of the City of Glasgow and 3½ miles NW. of the centre of the city, with ry. sta., N. B. and C. R.; P.O., T.O.; ¼ mile NE. of the N. B. R. sta. is Maryhill Public Park; in the NE. of the district, but beyond the mun. boundary, are three cemeteries closely adjoining, in one of which, the Western Necropolis, is a crematorium. Here are the Dawsholm gasworks (for the supply of Glasgow) and the **Maryhill Barracks;** the latter were finished in 1876, and have accommodation for a regiment of infantry, a squadron of cavalry, and a battery of field artillery. In the vicinity are coal mines, iron works, and a brewery.

Marykirk, par. and vil. with ry. sta., C. R., in S. of Kincardineshire—par., 9841 ac., pop. 1209; vil., on river North Esk, 1¼ mile S. of its ry. sta. and 6 miles NW. of Montrose; P.O., T.O.

Maryland, seat, 3 m. SW. of Cloyne, SE. co. Cork.

Maryland Point, ry. sta., G. E. R., Essex, ⅔ mile SW. of Forest Gate sta. and 4¼ miles NE. of Liverpool Street sta., London.

Marylebone, parl. bor. and name of G. C. R. terminus, in NW. of London; 1506 ac., pop. 132,295. The parliamentary constituency contains 15,016 electors. Marylebone returns 2 members (2 divisions, viz., East and West. See also ST. MARYLEBONE.

Marypark, pl., Banffshire, 3 m. NE. of Ballindalloch; P.O.

Maryport, urb. dist., market town, and seaport, with ry. sta., Maryport and Carlisle Ry., Cumberland, at mouth of river Ellen, 5¼ miles NE. of Workington and 28 SW. of Carlisle; urb. dist., 1515 ac., pop. 11,897. Market day, *Friday.* Maryport was called Ellenfoot until 1750, when the harbour was constructed, and it received its new name after the wife of the proprietor; the Elizabeth and Senhouse Docks were added in 1857 and 1884 respectively, and Maryport is now the largest port between the Mersey and the Clyde, with the exception of Barrow-in-Furness. (For shipping statistics, see APPENDIX.) Shipbuilding is carried on to a small extent, and the other industries include sailcloth works, iron and steel foundries, saw mills, tanning, and brewing; in the neighbourhood are collieries and iron-furnaces. There are vestiges of a Roman camp, about 170 yds. square, on a cliff to the N. On the S. pier, S. wooden pier, S. side of the jetty, and N. tongue pier are fixed lights, visible respectively 12, 6, 3, and 3 miles.

Maryport, ham. and bay, Wigtownshire, 3 m. NNW. of Mull of Galloway.

Mary's Loch, Ross and Cromarty. See MORIE, LOCH.

Maryston, West, vil., Old Monkland par., Lanarkshire, 3 miles W. of Coatbridge; pop. 521.

Marystow, par. and vil., Devon, 6½ miles NW. of Tavistock; 2927 ac., pop. 255; in vicinity of vil. is **Marystow House,** seat.

Marytown, par., Forfarshire, on S. side of river South Esk, 3 m. W. of Montrose; 2282 ac., pop. 278; the church is 2½ m. SW. of Montrose; the Great Marquis of Montrose (1612–1650) was a native; he was born at Old Montrose, whence his family took their titles.

Maryville, ry. sta., N. B. R., Lanarkshire, 5¼ miles NW. of Hamilton and 6½ miles SE. of Glasgow.

Maryville.—seat, co. Galway; post-town, Kinvarra.—**2. Maryville,** seat, co. Limerick, 4 m. SE. of Patrick's Well sta.

Marywell.—vil., Forfarshire, 2 miles N. of Arbroath.—**2. Marywell,** vil., 4½ m. SE. of Aboyne, S. Aberdeen; P.O.

Masbrough, eccl. dist. and ry. sta. (**M. and Rotherham**), M. R., Rotherham par., S. div. West-Riding Yorkshire, within the mun. limits of Rotherham; pop. 7632; P.O., T.O.; Ebenezer Elliott (1781–1849), the "Corn Law Rhymer," was a native.

Masbury, ry. sta., S. & D. R., Somerset, 4 miles NW. of Shepton Mallet.

Masham, urb. dist., par., and market town, with ry. sta., N. E. R., N. R. Yorkshire—urb. dist., 25,582 ac., pop. 1955; par., 1632 ac., pop. 980; town, on river Ure, 8 miles NW. of Ripon; P.O., T.O. Market day, *Wednesday*. Masham gives the title of Baron to the family of Cunliffe-Lister.

Mashanaglass Castle, ruin, near confluence of Laney and Sullane, 2 miles SW. of Macroom, W. co. Cork.

Mashbury, par. and vil., Essex, 5 miles NW. of Chelmsford; 898 ac., pop. 174.

Mashie Water, burn, Inverness-shire; flows N. through Strath Mashie to the Spey 1 mile W. of Laggan Bridge; is 9 miles long.

Mask, Lough, cos. Galway and Mayo, 3 miles W. of Ballinrobe, 12 miles by 2 to 4 miles; contains several islands. The ruins of **Mask Castle** are on SE. shore, and closely adjoining is the seat of **Lough Mask House.**

Mason, par., Northumberland, 6½ miles NW. of Newcastle; 1365 ac., pop. 985.

Mason Island, 8 m. SE. of Roundstone, W. co. Galway; 101 ac., pop. 76.

Masonbrook, seat, near Loughrea, S. co. Galway.

Masongill, hamlet, N. div. West-Riding Yorkshire, 10 miles NW. of Settle.

Masonhall, vil., 4 miles W. of Strathmiglo, Fife.

Massan, river, Argyllshire, flowing SE. through Glen Massan to river Eachaig; is 6 miles long.

Massereene, suburb of Antrim, S. co. Antrim; gives the title of Viscount to the Skeffington family.

Massford, ham., co. Down, 1½ m. S. of Dromara.

Massingham, Great, par. and vil. with ry. sta. (**Massingham**), M. & G. N. Jt. R., Norfolk, 11 miles NE. of King's Lynn; par., 4242 ac., pop. 793; P.O., T.O.; was the site of a priory of the 13th century.

Massingham, Little, par. and vil. with ry. sta. (**Massingham**), M. & G. N. Jt. R., Norfolk, 1 mile NW. of Great Massingham; par., 2289 ac., pop. 187.

Masson, hill, Derbyshire, near Matlock; alt., 1076 ft.; commands a fine view of the valley of the Derwent.

Massy Lodge, seat of Lord Massy, SE. Limerick, 5¼ miles N. of Mitchelstown.

Massytown, ham., co. Cork, ½ m. W. of Macroom.

Mastergeehy, ham., 5½ m. N. of Waterville, SW. co. Kerry; P.O.

Masters Close, pl., Northumberland, 9½ miles E. of Hexham.

Masterton, vil., Fife, 2 m. NW. of Inverkeithing; has a hospital for poor widows (1676).

Masworth, Bucks. See MARSWORTH.

Matching, par. and vil., Essex, 8 m. NE. of Epping; 2417 ac., pop. 562; P.O., T.O., called **Matching Green,** and P.O. at **M. Tye,** 2 m. distant.

Matehy, par., in co. and 7 miles E. of Cork, on river Dripsey; 7096 ac., pop. 1535.

Matfen, eccl. dist. and vil., Stamfordham par., Northumberland—dist., pop. 754; vil., 7½ miles NE. of Hexham; P.O., T.O.; in vicinity is **Matfen Hall,** seat.

Matfen, East and **West,** 2 pars., about 2 miles WSW. of Stamfordham, Northumberland—E. M., 2101 ac., pop. 130; W. M., 2004 ac., pop. 246.

Matfield, eccl. dist. and vil., Brenchley par., Kent—dist., pop. 631; vil., 4 miles SE. of Tunbridge; P.O., T.O.

Matham Hall, seat, 2½ m. SW. of Tenterden, Kent.

Mathavarn, ancient seat (now a farmhouse), Merioneth, on river Dyfi, 5½ miles NE. of Machynlleth; was the residence of Davydd Llwyd, a 15th century bard.

Matherne and St. Pierre, par., Monmouthshire, 2 miles S. of Chepstow; 3482 ac., pop. 548; P.O. See MONKS COURT.

Mathers, Kaim of, vestiges of old fortalice, on coast of St. Cyrus par., Kincardineshire; the vil. of Mathers was carried away by the sea.

Mathfield, Staffordshire. See MAYFIELD.

Mathon, par. and vil., Herefordshire; 3 miles W. of Great Malvern; 3038 ac., pop. 387; P.O.; in vicinity of vil. is **Mathon Court,** seat.

Mathraval, farmhouse, Montgomeryshire, occupying part of the site of a camp and formerly the residence of the princes of N. Wales, 7 m. SE. of Llanfyllin.

Mathry, par. and vil., Pembrokeshire, 6 m. SW. of Fishguard; 7283 ac., pop. 618; P.O., T.O.; in vicinity of vil. is **Mathry House,** seat.

Matlask, par., Norfolk, 5½ miles SE. of Holt; 476 ac., pop. 147; contains **Matlask Hall,** seat.

Matley, par., Cheshire, 6 miles NE. of Stockport; 705 ac., pop. 196.

Matlock, urb. dist., town, and par., Derbyshire, on river Derwent—urb. dist. and par., 4205 ac., pop. 5979; town (ry. sta., Matlock Bridge), M. R., 17 miles NW. of Derby and 144 miles NW. of London by rail; P.O., T.O., at **Matlock Bridge.** The locality is famed for its beautifully romantic scenery. There are several large stalactite caverns. Most of the inhabitants of the town of Matlock are engaged in the mfr. of cotton goods and spar ornaments; but there are also corn mills and bleachworks, and in the vicinity are lead-mines. **Matlock Bank,** 1 mile N. of Matlock, contains hydropathic establishments, for which it is well known. **Matlock Bridge,** dist. with ry. sta., M. R., is on the opposite side of the river and is inhabited chiefly by the commercial portion of the population.

Matlock Bath and Scarthin Nick, urb. dist., par. (Matlock Bath) and town (Matlock Bath), with ry. sta. (**Matlock Bath**), M. R., Derbyshire—urb. dist. and par., 335 ac., pop. 1819; town, 1 m. S. of Matlock; P.O., T.O. Matlock Bath is the celebrated place for medicinal waters, which were first used for curative purposes in 1698. In the neighbourhood is one of the best golf courses in the Midlands. A new suspension bridge has been opened connecting M. Dale with High Tor.

Matravers, hamlet, 3 miles NE. of Bridport, Dorset.

Matrix Castle, seat, on SW. side of Rathkeale, co. Limerick; belonged formerly to the Earls of Desmond.

Matson, par., in co. and 2½ miles SE. of Gloucester; 501 ac., pop. 50; **Matson Hall,** of time of Queen Elizabeth, is a seat.

Matsons, hamlet, 7½ miles NW. of Kendal, Westmorland.

Matterdale, par., Cumberland, 8 miles E. of Keswick; 7223 ac., pop. 302; the mountain vale of Matterdale is between Ullswater and Keswick.

Mattersey, par. and vil., Notts, on river Idle, 5 miles N. of East Retford; 2459 ac., pop. 371; P.O.; 1 mile E. of vil. are remains of a 12th century priory.

Mattersey Thorpe, ham., ½ m. NW. of Mattersey, N. Notts.

Mattingley with Hazeley, par. and vil., Hants; 2631 ac. pop. 515; P.O.; the vil. is 7 m. ENE. of Basingstoke.

Mattishall, par. and vil., Norfolk, 4½ miles SE. of East Dereham; par., 2316 ac., pop. 746; P.O., T.O.; in vicinity of vil. is **Mattishall Hall,** seat.

Mattishall Burgh, par., Norfolk, adjacent to Mattishall; 623 ac., pop. 129.

Mattock, affluent of river Boyne, cos. Louth and Meath, the boundary between which it partly traces; 10 miles long.

Mauchline ("plain by the pool"), small town and par. with ry. sta., G. & SW. R. (alt. 400 ft.), Ayrshire—par., 8917 ac., pop. 2572; town, 9½ miles SE. of Kilmarnock, pop. 1767; P.O., T.O. Mauchline has relics of a priory. It has long been noted as a market for cattle and horses, and has mfrs. of snuff-boxes, curling stones, &c. Mauchline is intimately associated with the name of the poet Burns, who spent 11 years in the neighbourhood; it is the scene of his "Holy Fair" and "Jolly Beggars."

Maud, or **Banks,** or **New Maud,** vil. with ry. sta. (**Maud Junction**), G. N. S. R. (alt., 230 ft.), Aberdeenshire, 13 miles W. of Peterhead and 31¼ miles N. of Aberdeen; pop. 575; P.O., T.O.; has monthly cattle markets.

Maud, Hill of, Banffsh., 4½ m. SW. of Cullen; alt., 900 ft.

Maudlin House, seat, ½ m. SE. of Steyning, Sussex.

Maudlins, vil., W. co. Wexford, ¾ m. NE. of New Ross; pop. 119.

Maudlintown, par., S. co. Wexford; 841 ac., pop. 360; contains part of Wexford.

Maugersbury, par., partly in town of Stow-on-the-Wold, Gloucestershire; 1863 ac., pop. 210; contains **Maugersbury House,** seat.

Maughold, or **Kirk Maughold,** par. and vil., in NE. of Isle of Man—par. (containing part of town of Ramsey), 9094 ac., pop. 4212; vil., 3½ miles SE. of Ramsey; P.O., called **Kirk Maughold**; at the vil. are a remarkable pillar-cross, an ancient monumental slab, and other antiquities; the church (named from a Culdee saint) is one of the most ancient in the island; **Maughold Head,** the S. extremity of Ramsey Bay, is 373 ft. high; on NW. side of headland is **St. Maughold's Well,** long believed to possess peculiar medicinal properties.

Mauhersiieve, or **Mother,** mt., co. Tipperary, 13 miles SE. of Killaloe; alt., 1783 ft.

Maulden, par. and vil., Bedfordshire, 1½ mile SE. of Ampthill; 2605 ac., pop. 1147; P.O.

Maulds Meaburn, ham. and seat, Westmorland, on river Lyvennet, 3 m. S. of Appleby; P.O.

Mauldslie Castle, seat with extensive park, on river Clyde, Lanarkshire, 2½ miles W. of Carluke; was built (1793) for the fifth Earl of Hyndford.

Maulesden, seat, on river South Esk, Forfarshire, 1¾ mile SW. of Brechin.

Mauldslie, seat, Ayrshire, 2 miles SW. of Beith.

Maum ——. See MAAM.

Maum, hamlet, NE. Clare island, co. Mayo; pop. 11.

Maum Cross Roads. See MAAM CROSS.

Maumeen, vil., Gorumna isl., SW. co. Galway; pop. 823.

Maumtrasna, mt., SW. co. Mayo, midway between Killary Harbour and Lough Mask; alt., 2207 ft.

Maumykelly, mt., 5 miles SE. of Bangor, co. Mayo; 1205 ft.

Maunby, par. and vil., North-Riding Yorkshire, on river Swale, 5 miles SW. of Northallerton; 1548 ac., pop. 154.

Maunsell House, ancient seat, with fine grounds, Somerset, 1½ m. NE. of Taunton.

Maurice, Devon. See PLYMPTON MAURICE.

Mauricesmills, ham., 7½ miles NW. of Ennis, W. co. Clare; P.O.

Mauricewood, seat, Edinburghshire, 1¼ mile N. of Penicuik. A colliery in the neighbourhood was the scene of a lamentable disaster, Sept. 5, 1889.

Mautby, par., Norfolk, 5 miles NW. of Yarmouth; 1935 ac., pop. 98.

Mavesyn Ridware, par., vil., and seat, Staffordshire, on river Trent and Grand Trunk Canal, 3 miles SE. of Rugeley; 2486 ac., pop. 438.

Mavisbank House, former seat, now an asylum for treatment of mental diseases, ½ m. SE. of Loanhead, Edinburghshire.

Mavis Enderby, or **St. Michael's Enderby,** par. and vil., Lincolnshire, 2½ mile NW. of Spilsby; 1167 ac., pop. 121.

Mavis Green, vil., Cadder par., Lanarkshire; pop. 426.

Mavis Grind, narrow isthmus, connecting the Northmavine and Delting portions of Mainland, Shetland.

Mavis Grove, seat, Kirkcudbright, on river Nith, 2 miles S. of Dumfries.

Maw, one of the Pentland Hills, Peeblesshire, 2½ m. NNW. of West Linton; alt., 1753 ft.

Mawbray, Old, vil., 3 m. N. of Allonby, W. Cumberland; P.O.

Mawcarse, ry. sta., N. B. R., Kinross-shire, on border of co., 4 miles NE. of Kinross Junction.

Mawddach, river, Merioneth; flows 10 miles S. to its confluence with the Wnion, 2 m. below Dolgelly, where it begins to widen out into an estuary, and thence 9 m. SW. to the sea at Barmouth. It has a fine waterfall on its course; the scenery at some points is magnificent.

Mawddwy, ry. sta., Mawddwy Ry., S. Merionethshire, 7 m. N. of Cemmes Road ry. sta. See DINAS MAWDDWY.

Mawdesley, par. and vil., N. Lancashire—par., 2947 ac., pop. 969; vil., 9 miles NW. of Wigan; P.O.; in vicinity of vil. is **Mawdesley Hall,** an ancient mansion.

Mawgan in Meneage, par. and vil., Cornwall, on river Helford, 3½ miles SE. of Helston; 5453 ac., pop. 713; P.O., called **Mawgan.**

Mawgan in Pyder, par. and vil., Cornwall, 3 miles NW. of St. Columb-Major; 5525 ac., pop. 664; P.O., T.O., called **Mawgan;** 2 miles NW. of vil., on the coast, is **Mawgan Porth,** bay; at the vil. is LANHERNE NUNNERY: which see.

Mawkins Hazells, hamlet, Gloucestershire, 7½ miles N. of Chepstow.

Mawley Hall, seat, Shropshire, SE. border of co., on river Teme, 1 mile SE. of Cleobury Mortimer.

Mawnan, par. and vil., Cornwall, 4 miles SW. of Falmouth; 2116 ac., pop. 510; P.O., T.O., called **Mawnan Smith.**

Mawr, par., Glamorgan, 7 miles N. of Swansea; 9217 ac., pop. 1168.

Mawsley, par., 3 miles SE. of Rothwell, Northampton; 312 ac., pop. 24.

Mawthorpe, hamlet, Lincolnshire, 2 miles S. of Alford.

Max Gate, residence of the celebrated novelist, Thomas Hardy, 3 miles from Dorchester, Dorset.

Maxey, par. and vil., Northamptonshire, 6½ m. E. of Stamford—par., 1483 ac., pop. 356; township, pop. 380; P.O.

Maxfield, old timbered house, Sussex, 3½ miles NE. of Hastings.

Maxpoffle, seat, in NW. of Roxburghshire, 1½ mile SW. of St. Boswells.

Maxstoke, par. and vil., Warwickshire, on river Blythe, 2½ miles SE. of Coleshill; 2852 ac., pop. 231; **Maxstoke Castle,** seat, is of time Edward III.; it is a picturesque building, a considerable part of it remaining in the same state as when erected; it is in the form of a parallelogram, with a hexagonal tower at each corner, and is surrounded by a moat; a priory of the same date as the castle is represented by ruins of a fine gateway and by the tower of the church.

Maxton, par., vil., and seat, with ry. sta., N. B. R., Roxburghshire, on S. side of river Tweed—par., 4429 ac., pop. 411; the vil. is 3 miles SE. of St. Boswells and 8 miles SW. of Kelso.

Maxwell Park, public recreation ground and ry. sta., C. R., Pollokshields, SW. suburbs of Glasgow.

Maxwellheugh, S. suburb of KELSO: which see.

Maxwelltown, town, *quoad sacra* par., and police burgh, with ry. sta., G. & SW. R., Kirkcudbright—par., pop. 2313; police burgh and town, pop. 5796; the town is included in the parliamentary burgh of Dumfries, with which Maxwelltown is connected by bridges over the Nith. Maxwelltown (previously to 1810 called Bridgend) has tweed mills, saw mills, dyeworks, nursery grounds, &c. In S. vicinity, on Corbelly Hill, are an observatory (with museum) and the convent and church (1881–1884) of the Immaculate Conception.

Maxwelton, vil., NE. vicinity of East Kilbride, Lanarksh.

Maxwelton House, seat, Dumfriesshire, near Cairn Water, 3 m. E. of Moniaive.

Maxworthy, hamlet, W. Devon, 7 m. NW. of Launceston.

May, Isle of, in Firth of Forth, 5½ miles SE. of Crail; 126 ac., pop. 16; the Isle of May is included in the co. of Fife, but is connected with no parish; it was the seat of a 12th century priory, and contains the ruins of a 13th century chapel; on the summit and on the NE. side is a lighthouse (May Island) with electric group-flashing light 240 ft. above high water and visible for 21 m.

May, Water of, in SE. of Perthshire; rises on John's Hill, 4 m. S. of Dunning, and flows 11 miles NE. and NW. to the Earn near Forteviot; makes 2 waterfalls, Muckersie Linn and the Humble Bumble, and is a good trouting stream. See INVERMAY.

May Hill, ham., in co. and 1 mile E. of Monmouth.

May Mill, pl., 1 mile from Birmingham; P.O.

May Park, seat, in co. and 2 miles E. of Waterford.

Mayar, mt., NW. Forfarshire, 6 m. W. of Milton of Clova; alt., 3043 ft.

Maybanks, seat, 4¼ m. SE. of Cranleigh, S. Surrey.

Maybole, market town, police burgh, and par., with ry. sta., G. & SW. R. (alt., 312 ft.), Ayrshire—par., 21,932 ac., pop. 7889; townland burgh, 9 m. SW. of Ayr and 50¼ m. SW. of Glasgow by rail, pop. 5892; P.O., T.O. Market day, *Thursday.* Maybole, as the capital of Carrick, was in the feudal age a place of considerable importance. Among its ancient buildings are the old castle, formerly the town residence of the Cassillis or Ailsa family; the town-house, the remains of the collegiate church (1371), and the house where John Knox debated (1561) with Abbot Quentin Kennedy of the neighbouring Abbey of Crossraguel. The staple industries are now boot and shoe making (with tanning), and the mfr. of agricultural implements.

Mayborough, ancient circular enclosure, on wooded eminence, 1 mile S. of Penrith, Cumberland; is about 100 yards in diameter, is encircled by a mound, and has in the centre a large block of unhewn stone.

Maybury, pl. and seat, 2 m. N. of Woking, Surrey, near Woking sta.; P.O., T.O.; here is a building originally erected for the Royal Dramatic College, but now converted into the Oriental Institute.

Maydown, seat, in co. and 5 m. NW. of Armagh.

Mayen House, seat, Banffshire, near river Deveron, 5 m. NE. of Rothiemay sta.

Mayfair, fashionable residential dist., N. of Piccadilly and the Green Park, London.

Mayfield, or **Mathfield.**—par. and vil., Staffordshire, on E. border of co.—1841 ac., pop. 1288; vil., on river Dove, 2 m. SW. of Ashbourne; P.O., T.O.; in vicinity of vil. is **Mayfield Hall,** seat; at Mayfield is the cottage in which Moore composed "Lalla Rookh."—2. **Mayfield,** par. and vil. with ry. sta., L. B. & S. C. R., Sussex, 2¾ miles SE. of Rotherfield by rail and 7½ miles S. of Tunbridge Wells; par., 13,096 ac., pop. 3164; P.O., T.O.; at Mayfield is a conventual establishment, erected (1866) by the Duchess of Leeds, on the site of a palace of the Archbishops of Canterbury, in which are the relics of St. Dunstan.

Mayfield.—dist., in SE. of Edinburgh; P.O., T.O.—**2. Mayfield,** seat, 1 mile E. of Dundee, Forfarshire.
Mayfield, seat, 3 m. W. of Bandon, S. co. Cork.
Mayfield Park, vil., within the co. bor. of Bristol; P.O.
Mayford, vil., 1½ mile SW. of Woking, Surrey; P.O., T.O.
Mayglass, par., in co. and 6 miles SW. of Wexford; 3528 ac., pop. 512.
Mayland, par. and vil., Essex, 6½ miles SE. of Maldon; 1875 ac., pop. 126.
Mayne, seat, in co. and 1½ mile SW. of Elgin.
Mayne.—par., in co. and 5 miles NW. of Kilkenny; 1940 ac., pop. 201.—**2. Mayne,** coast par., E. co. Louth, 1½ m. NW. of Clogher; 1061 ac., pop. 150.—**3. Mayne,** par., N. co. Westmeath, on river Inny, 2 miles NW. of Castlepollard; 6521 ac., pop. 689.—**4. Mayne,** seat, co. Limerick, 6 miles SE. of Newcastle.
Mayne, Little, hamlet, Dorset, 3 miles SE. of Dorchester.
Maynooth ("plain of Nuadhat"), town with ry. sta., M. G. W. R., N. co. Kildare, on Rye Water and Royal Canal, 15 miles W. of Dublin; pop. 948; P.O., T.O.; contains the Royal College of St. Patrick (opened 1795), the principal educational establishment of the Roman Catholic Church in Ireland; there is also a Roman Catholic church and convent. Maynooth Castle, of which ruins still exist, was built by the Fitzgeralds, probably in 1176.
Mayo ("plain of yews").—a maritime co. of Connaught province, bounded W. and N. by the Atlantic Ocean, NE. by co. Sligo, E. by co. Roscommon, and S. by co. Galway; greatest length, NW. and SE., 67 miles; greatest breadth, NE. and SW., 53 miles; average breadth, 34 miles; coast-line, about 200 miles; area, 1,380,390 ac. (58,350 water), or 6.5 per cent. of the total area of Ireland; pop. 199,166, of whom 194,504, or 97.7 per cent., are Roman Catholics; 3790, or 1.9, Protestant Episcopalians; 591, or 0.3, Presbyterians; and 281, or 0.1, Methodists. The co. is served by the M. G. W. R. and G. S. and W. R. Along the coast, which is bold and rugged, are Clew Bay, Blacksod Bay, Broad Haven, and Killala Bay; and the promontories of Achill Head, Erris Head, Benwee Head, and Downpatrick Head. Among the islands, which are numerous, the largest are Achill, Clare, Inishturk, Inishbofin, and Inishkea. The irregular peninsula of Belmullet, on the NW., projects between Broad Haven and Blacksod Bay. Much of the surface is of a wild and mountainous character, especially in the western districts, where the summits range from 1000 to 2688 ft. The valley of the Moy and the country E. of Castlebar consist of low-lying land well suited for pasture or tillage. (For agricultural statistics, see APPENDIX.) The mountains are chiefly of quartz and mica-schist, and mountain limestone or limestone gravel is prevalent in other parts. Black marble is found in the SW., and iron ore occurs at various places. The principal rivers are the Moy, Gwishenden, and Owenmore; there are numerous mountain streams. The largest loughs are Conn, Carra, Carrowmore, and Feeagh, while Loughs Mask and Corrib are on the S. border. Agriculture—grazing rather than tillage—gives the chief employment. The fisheries along the coast and the salmon fishery in the Moy are very productive; there is some mfr. of linen. The co. comprises 57 pars. and part of 5 others, and the towns of Ballina, Westport, Castlebar (the co. town), Ballinrobe, Swineford, and Claremorris. For parliamentary purposes the county is divided into 4 divisions—viz., North Mayo, West Mayo, East Mayo, and South Mayo, each returning 1 member; the representation of Mayo was increased from 2 to 4 members in 1885. The parliamentary constituencies together contain 33,724 electors.—**2. Mayo,** par. and ham., E. co., Mayo, 3 miles S. of Balla; 11,847 ac., pop. 1743; P.O.
Mayobridge, pl., 5 m. E. of Newry, SW. co. Down; P.O.
Mayogall, pl., 5 m. S. of Maghera, E. co. Londonderry; P.O.
Mayon, or **Mean,** vil., Cornwall, 1 mile NE. of Land's End.
Maypole, hamlet, 3 miles E. of Prescot, NW. Lancashire.
Maypole Hill, eminence, St. Mary's, Scilly Islands.
May's Corner, pl., 3 m. from Rathfriland, co. Down; P.O.
Mays Green, vil., SE. Surrey, 2½ miles SW. of Ockley.
Mayshill, hamlet, Gloucestershire, 2 miles SW. of Chipping Sodbury.
Maystown House, seat, 2½ m. NW. of Cloghan, King's co.
Maytham Hall, seat, Kent; post-town, Ashford.
Maytown, ry. sta., Bessbrook and Newry Electric Ry., adjoining Bessbrook, SE. co. Armagh.
Mayville, seat, in NW. vicinity of Stevenston, Ayrshire.
Maze, The, place with racecourse and ry. sta., G. N. I. R., 4 miles SW. of Lisburn, on r. Lagan and W. border of co. Down; P.O.
Maze Hill, ry. sta. (for Greenwich Park), SE. & C. R., Greenwich, 4½ miles SE. of London Bridge.
Mazetown, ham., S. co. Antrim, 3 m. W. of Lisburn.
Meaburn Hall. See MAULDS MEABURN.
Meaburn King's. See KING'S MEABURN.
Meachard, island, off Boscastle Harbour, Cornwall.
Mead Gate, hamlet, 7 miles SW. of Bath, Somerset.
Mead Vale, pl., 2 m. from Red Hill Jn., Surrey; P.O., T.O.
Meaddie.—loch, 10¼ miles SW. of Tongue, N. Sutherlandshire.—**2. Meaddie,** loch, 3 m. SE. of Bettyhill, N. Sutherlandshire.
Meadfoot, suburb of Torquay, Devon.
Meadle, hamlet, Bucks, 2 miles N. of Princes Risborough.
Meadow Hall and Wincobank, ry. stas., G. C. R., and M. R., S. div. W.R. Yorkshire, 4¼ m. NE. of Sheffield.
Meadow Water, or **Broad Meadow Water,** stream, co. Dublin; formed by union of two headstreams near Ashbourne; flows in all about 19 m. ESE. to the sea 2 m. above Malahide.
Meadowbank House, seat, Edinburghshire, 1 m. SE. of Mid-Calder sta.
Meadowmill, vil., 1 m. N. of Tranent, Haddingtonshire; pop. 366.
Meadowtown, vil., Shropshire, 3½ miles NE. of Chirbury.
Meads, eccl. dist. and vil., Eastbourne par., Sussex—dist., pop. 2917; vil., 1½ mile S. of Eastbourne; P.O., T.O.
Meadstead, Hants. See MEDSTEAD.
Meaford Hall, seat, 1½ mile NW. of Stone, Staffordshire, on river Trent; birthplace of Admiral Sir John Jervis (1734–1823), Earl St. Vincent.
Meal Hill, seat, 6½ m. S. of Huddersfield, W. R. Yorks.
Mealagh, river, SW. co. Cork; rises 5 miles W. of Dunmanway and flows into Bantry Bay 1 mile N. of Bantry; total length about 10 miles.
Mealasbhal, mt., W. Lewis, Outer Hebrides; alt., 1885 ft.
Mealfourvonie (**Meall Fuarmhonaidh**), dome-topped mountain, on W. side of Loch Ness, Inverness-shire, 10 miles NE. of Fort Augustus; alt., 2284 ft.; is a landmark, and commands extensive views.
Mealiffe, seat, co. Tipperary; post-town, Thurles.
Mealista, or **Eilean Mhealastadh,** island, Lewis island, Ross and Cromarty, on N. side of mouth of Loch Resort.
Meall a Phuill, mt., W. Perthshire, 6 m. S. of W. end of Loch Rannoch; alt., 2882 ft.
Meall Bhalach, mt., NE. Argyllshire, 3 m. N. of Kingshouse Inn; alt., 2291 ft.
Meall Ghaordie, mt., W. Perthshire, 6 m. NW. of Killin; alt., 3407 ft.
Meall Horn (**Meall a Chuirn**), mountain, 17 miles SW. of Tongue, Sutherland; alt., 2548 ft.
Meall Mhor, mt., Stirlingshire, 3½ m. NNW. of Stronachlachar Hotel; alt., 2451 ft.
Meall Tionail, mt., SE. Inverness-shire, 11 m. SE. of Kingussie; alt., 3338 ft.
Meallmore Lodge, seat, 3 miles NW. of Moy, NE. Inverness-shire.
Mealo, vil., Cumberland, 5 miles NE. of Maryport. See HAYTON AND MEALO.
Mealrigg, vil., Cumberland, 4 miles NE. of Allonby. See LANGRIGG AND MEALRIGG.
Meals, vil., near Eskmeals sta., Cumberland, 2 miles S. of Ravenglass.
Mealsgate, vil., with ry. sta., Maryport and Carlisle Ry., Cumberland, 4¼ miles E. of Aspatria and 5¾ miles SW. of Wigton; P.O., T.O.
Mean Castle, cliff castle, near Land's End, Cornwall.
Meanus, pl., 5 miles from Bruff, E. co. Limerick; P.O.
Meanwood, eccl. dist., Leeds par. and bor., E. div. West-Riding Yorkshire; pop. 1488; P.O. **M. Hall** is a seat.
Mear Lake, bathing-place, near Bude Haven, Cornwall.
Mearbeck, W. R. Yorkshire. See MEERBECK.
Meare, par. and vil. with ry. sta. (**Ashcot**), S. & D. R., Somerset, on river Brue, 3 miles NW. of Glastonbury; 8333 ac., pop. 1305; P.O.; the manor-house (now a farmhouse), of 14th century, was a frequent residence of the abbots of Glastonbury; the church is mainly of time of Edward II.
Meares Court, seat, 3 miles SW. of Ballynacarrigy, W. co. Westmeath.
Mearley, par., NE. Lancashire, 2 miles SE. of Clitheroe; 1509 ac., pop. 41.
Mearns, par. and vil., SE. Renfrewshire—par. (comprising the greater part of town of Busby), 10,275 ac., pop. 3409; vil., called **Newton Mearns,** 3 miles SE. of Busby, pop.

812; P.O., T.O.; 1 mile E. of vil. is **Mearns Castle,** an old baronial stronghold.

Mearns, The, ancient name of Kincardineshire.

Mears Ashby, par. and vil., Northamptonshire, 3 miles SW. of Wellingborough and 10 miles NE. of Northampton; 1670 ac., pop. 367; P.O.; in vicinity of vil. is **Mears Ashby Hall,** seat.

Measach, Falls of, at Braemore, 11 miles SSE. of Ullapool, NW. Ross and Cromarty.

Measand, hamlet, Westmorland, 3 miles SW. of Bampton; **Measand Beck** (with a series of cascades) flows E. to Hawes Water.

Mease, stream; rises near Ashby-de-la-Zouch, Leicestershire, and flows across part of Warwickshire NW. to the Trent near Croxall in Derbyshire; is 14 miles long.

Measham, par. and vil. with ry. sta., M. & L. & NW. R., 8 miles NW. of Market Bosworth by rail and 3½ miles SW. of Ashby-de-la-Zouch; par., 1749 ac., pop. 2075; P.O., T.O.; there are collieries in the neighbourhood; in vicinity of vil. is **Measham Hall,** seat.

Meath, a maritime co. of Leinster province, bounded N. by cos. Cavan, Monaghan, and Louth, E. by the Irish Sea, SE. by co. Dublin, S. by co. Kildare and a small part of King's co., and W. by co. Westmeath; greatest length, NE. and SW., 38 miles; greatest breadth, NW. and E., 45 miles; average breadth, 28 miles; coast-line, 7 miles; area, 579,320 ac. (2921 water), or 2.8 per cent. of the total area of Ireland; pop. 67,497, of whom 62,643, or 92.8 per cent., are Roman Catholics; 4394, or 6.5, Protestant Episcopalians; 330, or 0.5, Presbyterians; and 66, or 0.1, Methodists. The co. is served by the G. N. R. and M. G. W. R. The coast is low and sandy, and is broken only by the estuary of the Boyne on the border of Louth. The surface is level or slightly undulating; and the soil, varying from deep rich loam to the lightest sandy soil, is generally fertile. (For agricultural statistics, see APPENDIX.) Limestone and clay slate are the prevailing sub-strata. The county is beautifully diversified by numerous fine seats and luxuriant demesnes, while the ruins of old abbeys, castles, and other objects of antiquarian interest frequently occur. The principal river is the Boyne, dividing the co. into two nearly equal portions; its chief tributary is the Blackwater. Agriculture and cattle grazing are the staple industries. The mfr. of coarse linen and woollen is carried on. The co. comprises 136 pars. and part of 10 others, and the towns of Navan, Kells, and Trim (the co. town). Meath gives the title of Earl to the Brabazon family. For parliamentary purposes the co. is divided into 2 divisions—viz., North Meath and South Meath, each returning 1 member; the parliamentary constituencies together contain 11,816 electors.

Meathop and Ulpha, par., Westmorland, at mouth of river Kent, 9 miles SSW. of Kendal; 2631 ac., pop. 140.

Meaul, mt., Rhinns of Kells, NW. Kirkcudbrightshire, 12 m. NW. of New Galloway; alt., 2280 ft.

Meaux, or **Melsa,** par. and vil., East-Riding Yorkshire, 3 miles E. of Beverley; 1409 ac., pop. 74; has some remains of an abbey of 12th century.

Meavy, par. and vil., Devon, on river Meavy, 6 m. SE. of Tavistock; 3422 ac., pop. 261; P.O.; is a resort of anglers; remains exist of an old mansion, which was the residence of Sir Francis Drake; the river **Meavy,** or Mew, rises in Dartmoor, and flows 13 m. SE. to the Plym.

Medbourne, par. and vil. with ry. sta., G. N. R., Leicestershire, 2 miles SE. of Hallaton by rail and 6 miles NE. of Market Harborough; par., 1856 ac., pop. 427; P.O., T.O.; Roman relics have been found at *Medenborough,* the site of a Roman station.

Medburn, ham., ½ m. SW. of Lyddington, N. Wilts.

Meddon, ham., 5 m. NE. of Hartland, N. Devon.

Meden, river, Notts; rises on border of Derbyshire, and flows 18 miles NE. to a confluence with the Maun and the Poulter in vicinity of Elksley, combining with these streams to form the Idle.

Medge Hall, ry. sta., G. C. R., S. div. West-Riding Yorkshire, 3 miles E. of Thorne and 15 miles NE. of Doncaster.

Medham, vil., 3 miles N. of Newport, Isle of Wight.

Medina, river, Isle of Wight; rises in S. of Island, at the foot of St. Catherine's Down, and flows 12 miles N. past Newport (where it becomes estuarial) to the Solent at Cowes.

Mediam, hamlet, Lincolnshire, 2 miles N. of Bolingbroke.

Medlar with Wesham, par., 2½ miles NW. of Kirkham, N. Lancashire; 1967 ac., pop. 1826.

Medley (anciently Medeley), on the Thames, in co. and 2 miles NW. of Oxford; was a country seat of the priors of Osney, where Henry II. met Rosamond when a nun at Godstone. Here is **Medley Weir.**

Medlock, affl., SE. Lancashire; flows 11 miles SW. to the Irwell at Manchester.

Medmenham, par. and vil., Bucks, on river Thames, 3 m. SW. of Marlow; 2442 ac., pop. 387; P.O., T.O.; has remains of abbey of 1204, now a place of popular resort.

Medomsley, par., Durham, 11 miles SW. of Gateshead; 3760 ac., pop. 5325; P.O. There are collieries in the vicinity.

Medophall, seat, near Camolin, N. co. Wexford.

Medrose, vil., 2 m. W. of Camelford, Cornwall; P.O. There are slate quarries in the neighbourhood.

Medsted, par., vil., and seat, with ry. sta. (**Medstead**), L. & SW. R., Hants, 4½ miles SW. of Alton; 2847 ac., pop. 488; P.O., T.O., called **Medstead.**

Medusa Channel, the inner passage to Harwich, Essex, over the Naze flats.

Medway, river, partly in Sussex, but chiefly in Kent; rises in 2 headstreams in Sussex and 1 in Surrey, and flows NE. past Maidstone and Rochester (where it becomes estuarial) to the mouth of the Thames; is 70 miles long, including 12 miles of estuary; has a tidal rise of 26 ft. at Rochester, and is much used for navigation up to Maidstone, where it is from 12 to 15 ft. deep, a depth which it retains almost as far as Tonbridge.

Medway (or **Mid**) **Division, The,** parl. div. of Kent; pop. 65,997.

Medwin, right affluent of river Clyde, Lanarkshire; is formed by the confluence of the North Medwin and the South Medwin; joins the Clyde 1½ mile S. of Carnwath.

Medwyn, seat, on Lyne Water, Peeblesshire, ½ mile NW. of West Linton.

Meeching, ancient name of Newhaven, Sussex.

Meelagh, lough, 5½ m. NW. of Leitrim, N. co. Roscommon.—**2. Meelagh,** riv., 10 m. long, SW. co. Cork, flowing into Bantry Bay, 1 m. N. of Bantry.

Meelick.—par. and ham., E. co. Galway, on river Shannon, 3 m. W. of Banagher; 4114 ac., pop. 338; P.O.; has remains of an abbey. On the N. side of the river channel, on **Meelick Rock,** is a fixed light visible 8 miles.—**2. Meelick,** par., co. Mayo, on r. Moy, 12 m. ENE. of Castlebar; 8062 ac., pop. 2465; P.O.

Meelin, vil., N. co. Cork, 4 miles N. of Newmarket; pop. 151; P.O.

Meelmane, hamlet, S. co. Cork, 4 miles SE. of Timoleague.

Meelnagh, par., E. co. Wexford; 4189 ac., pop. 524; contains Oulart.

Meenacross, ham., 3½ m. NE. of Glencolumbkille, SW. co. Donegal; P.O.

Meenaneary, pl., 3 miles N. of Carrick, co. Donegal; P.O.

Meenard, mt. Sperrin range, co. Londonderry, 7 m. SSW. of Dungiven; alt., 2061 ft.

Meenglass, ry. sta., Donegal Ry., and seat of Viscount Lifford, 4 miles SW. of Stranorlar, co. Donegal; P.O.

Meenkeeragh, hill, near Buncrana, NE. co. Donegal; alt., 853 ft.

Meenlaragh, pl., 16 m. W. of Dunfanaghy, co. Donegal; P.O.

Meeny Hill, eminence, on borders of cos. Londonderry and Tyrone, 4½ m. S. of Claudy; alt., 1198 ft.

Meer——. See also MERE——.

Meer End, vil., 6½ m. SW. of Coventry, Warwick.

Meerbeck, ham., N. div. W. R. Yorksh., 2½ m. S. of Settle.

Meerbrook, eccl. dist. and vil., Leek par., Staffordshire—dist., pop. 528; the vil. is on river Churnet, 3 miles NE. of Leek; P.O.

Meerhay, vil., 1½ mile N. of Beaminster, Dorset.

Meering, par., Notts, on river Trent, 7½ miles N. of Newark; 485 ac., pop. 9.

Meersbrook Bank, pl., Derbyshire, on border of co., 2 miles S. of Sheffield; P.O.

Meesden, par. and vil., Herts, 5½ miles NE. of Buntingford; 1009 ac., pop. 132.

Meese Brook, stream, Staffordshire; flows 9 miles SE. to the Sow, 1 mile SE. of Chebsey.

Meeson Hall, 7 m. N. of Wellington, NE. Shropshire.

Meess, river, Staffordshire and Shropshire; rises on W. border of Staffordshire, and flows 17 miles NW. and SW. to the Tern at Bolas Magna.

Meet Hill, conical hill, on the coast of Aberdeenshire, 1½ m. SW. of Peterhead; is crowned with a tower built to celebrate the passing of the Reform Bill of 1832.

Meeth, par. and vil., Devon, at confluence of rivers Okement and Torridge, 2½ miles NE. of Hatherleigh and 8½

m. SE. of Torrington; 2582 ac., pop. 203; P.O.; John Lempriere (1765–1824), the classical biographer, was rector.

Meeting of the Waters, co. Wicklow. See OVOCA.

Meffam, Kent. See MEOPHAM.

Meg Shank, mt., E. Dumfriesshire, 5 miles N. of Langholm; alt., 1537 ft.

Meggernie Castle, seat, Perthshire, on river Lyon, 9 miles NW. of Killin; comprises a lofty square tower of 15th century, and is approached by a fine avenue of beech and lime trees.

Megget. See LYNE AND MEGGET.

Megget Water.—left affluent of river Esk, 7 m. NW. of Langholm, Dumfriesshire; is 7 miles long.—**2. Megget Water,** stream, 7 m. long, flowing to W. side of St. Mary's Loch, Peeblesshire.

Megginch Castle, seat (1575), in co. and 8½ m. NE. Perth.

Megstone, rock among the Farne islands, Northumberland, 1¾ mile NE. of Bamburgh.

Meidrum, Carmarthenshire. See MYDRIM.

Meifod, or **Myfod,** par. and vil., Montgomeryshire, on river Vyrnwy, 5 miles NW. of Welshpool; 12,925 ac., pop. 1377; P.O., T.O.; was formerly the centre of the archdeaconry of Powis-land, and the burial-place of its princes; in vicinity of vil. are several mineral springs.

Meig, river, S. Ross and Cromarty; flows NE. through Loch Beannachan to the Conon 1½ mile SE. of Loch Luichart; is 10 miles long.

Meigh, hamlet, 4 m. SW. of Newry, SE. co. Armagh.

Meigle, par., *quoad sacra* par., and vil., with ry. sta., C. R., E. Perthshire, on border of co.—par., 3980 ac., pop. 723; *quoad sacra* par. (including the Kinloch portion of Couper-Angus par.), pop. 788; vil., near river Isla, 1¼ mile NW. of Alyth Junction and 5½ miles NE. of Couper-Angus; P.O., T.O.; in the churchyard is a remarkable group of sculptured stones; Meigle was once a seat of considerable trade; **Meigle House** is the property of the Kinlochs of Kinloch.

Meigle Hill, Selkirkshire, 2 miles W. of Galashiels; alt., 1387 ft.

Meikle——. See also MUCKLE——.

Meikle Balloch, hill, near Keith, Banffshire; alt., 1199 ft.

Meikle Bin, a summit of the Kilsyth Hills, Stirlingshire, 4 m. NW. of Kilsyth; alt., 1870 ft. See KILSYTH.

Meikle Black Law, hill, N. Berwickshire, 2¼ m. NE. of Grant's House; alt., 803 ft.

Meikle Earnock, vil. with ry. sta., C. R., in par. and 1½ mile SW. of Hamilton, Lanarkshire. See EARNOCK.

Meikle Ferry, ferry across the Dornoch Firth, 4½ m. SW. of Dornoch and 4 m. NW. of Tain, between Ross and Cromarty and Sutherland.

Meikle Law, 9 m. NNE. of Lauder, Berwicksh.; 1518 ft.

Meikle Millyen, a summit of the Kells Range, Kirkcudbright, 8 miles W. of New Galloway; alt., 2446 ft.; **Little Millyen,** adjacent, reaches an alt. of 1898 ft.

Meikle Says Law, a summit of the Lammermuir Hills, in co. and 8½ m. SE. of Haddington; alt., 1750 ft.; **Little Says Law,** adjacent, reaches an alt. of 1569 ft.

Meikle Wartle, or **Warthill,** vil. with ry. sta. (**Wartle**), G. N. S. R., Aberdeenshire, 6½ miles WNW. of Inverurie; has horse and cattle fairs; P.O.

Meikleflolia, hamlet, Aberdeenshire, 8 miles NW. of Inverurie.

Meikleour, vil., Perthshire, 1½ mile N. of Cargill and 4 miles S. of Blairgowrie; P.O.; adjacent, at the confluence of the Tay and the Isla, is **Meikleour House,** seat, with finely wooded grounds.

Meiklewood House, seat, on river Forth, Stirlingshire, 1½ mile NE. of Gargunnock sta.

Meiklie, Loch, beautiful expansion of river Enrick, in Glen Urquhart, Inverness-shire, 4½ m. W. of Drumnadrochit.

Meiller (Meall Odhar), hill, between Ben Lawers and Loch Tay, Perthshire, 1½ m. W. of Lawers; 1794 ft.

Mein Water, left affluent of river Annan, Dumfriesshire, 1½ mile SW. of Ecclefechan.

Meini Hirion, stone circle, 1¼ m. SE. of Penmaenmawr, Carnarvonshire.

Meir, ry. sta., N. S. R., 2 miles SE. of Longton, N. Staffordshire; alt., 616 ft.; P.O.

Mel——. See also MELL——.

Melandra Castle, Roman station, Derbyshire, on NW. border of co., 2 miles W. of Glossop.

Melbecks, par. and vil., North-Riding Yorkshire; par., 7986 ac., pop. 497; the vil. is on river Swale, 2 miles E. of Muker and 12 miles NW. of Leyburn.

Melbost, hamlet, 3 miles E. of Stornoway, Lewis island, Ross and Cromarty.

Melbourn, par. and vil. with ry. sta. (**Meldreth and Melbourn**), G. N. R., in co. and 10 m. SW. of Cambridge by rail; 4480 ac., pop. 1461; P.O., T.O.; in vicinity of vil. is **Melbourn Bury,** seat.

Melbourne.—town and par. with ry. sta., M. R., in co. and 7½ miles SE. of Derby; par., 3506 ac., pop. 3580; P.O., T.O.; has considerable mfrs. of thread, silk, boots, &c.; Melbourne Castle was dismantled in 1460; the bishops of Carlisle had a palace here; the church is a fine specimen of a Norman building; there are mfrs. of boots and shoes and silk, and extensive market gardens. Near the church is **Melbourne Hall,** seat of Earl Cowper, and formerly of Lord Melbourne.—**2. Melbourne,** par. and vil., E. R. Yorkshire, 5 miles SW. of Pocklington; 3149 ac., pop. 356; P.O.; in vicinity of vil. is **Melbourne Hall,** seat.

Melbury Abbas, par. and vil., Dorset, 2 miles S. of Shaftesbury; 2374 ac., pop. 233; P.O.

Melbury Bubb, par., Dorset, 7½ m. SSW. of Sherborne; 1243 ac., pop. 86.

Melbury Hill, eminence, 2 miles S. of Shaftesbury, Dorset; alt., 863 ft.

Melbury Osmond, par. and vil., Dorset, 1½ mile NW. of Melbury Bubb; 1222 ac., pop. 249; P.O.

Melbury Sampford, par., Dorset, 1½ mile SW. of Melbury Bubb; 1041 ac., pop. 85; **Melbury Park,** seat of the Earl of Ilchester, is an old edifice.

Melby, seat, Shetland, near Sandness and 32 miles NW. of Lerwick.

Melchbourne, par. and vil., Bedfordshire, 5½ miles SE. of Higham Ferrers; 2638 ac., pop. 174; **Melchbourne Hall,** seat of Lord St. John of Bletsoe, stands in a fine park; there are some remains of a preceptory of Knights Hospitallers of the time of Henry I.

Melchet Park, par. and seat, Hants, 9½ miles SE. of Salisbury; 536 ac., pop. 31; on an eminence is a Hindoo temple (1800) to the memory of Warren Hastings.

Melcombe Horsey, par. and seat (Melcombe Bingham), Dorset, 7 miles E. of Cerne Abbas; 2157 ac., pop. 136; P.O., T.O., called **Melcombe Bingham.**

Melcombe Regis, par., Dorset, entirely within the bor. of Weymouth and Melcombe Regis; 674 ac., pop. 9812.

Meldon.—hamlet, near Okehampton, Devon; the **Meldon Viaduct,** across the West Okement, 3 m. SW. of Okehampton, is 160 ft. above the stream.—**2. Meldon,** par. and vil. with ry. sta., N. B. R., Northumberland—par., 1029 ac., pop. 119; vil., on river Wansbeck, 5½ m. SW. of Morpeth; in vicinity of vil. is **Meldon Hall,** seat.

Meldreth, par. and vil. with ry. sta. (**Meldreth and Melbourn**), in co. and 10 miles SW. of Cambridge; 2513 ac., pop. 626; P.O., T.O.

Meldrum, par., mid. Aberdeenshire; 5¾ m. NE. of Inverurie Junction, and 19 miles NW. of Aberdeen; par., 8102 ac., pop. 1855. See OLD MELDRUM.

Meldrum Hill, hamlet, S. Perthshire, 1½ mile S. of Doune.

Meldrum House, seat, 1 mile N. of Old Meldrum, Aberdeenshire. See OLD MELDRUM.

Meldrum House, seat, co. Tipperary, 3 m. NNE. Cashel.

Melford, Long, par. and vil. with ry. sta., G. E. R., Suffolk. **Melford Hall** and **Melford Place** are seats. See LONG MELFORD.

Melfort, Loch, sea-loch, Argyllshire, opposite Luing island; at NE. head of loch is **Melfort House,** seat, 15 miles N. of Kilmartin; 3 miles SW., on N. side of loch, is **Melfort Cottage,** seat; N. of Melfort House, on road from Oban to Ford, is the picturesque **Pass of Melfort;** Melfort gives title of Earl to the Earl of Perth.

Melgam Water, stream, W. Forfarshire; flows SE. through the Loch of Lintrathen to the Isla at Airlie Castle; has trout, and salmon ascend 2 miles to the Loups of Kenny.

Melgund Castle, ruin, Forfarshire, 4 miles SW. of Brechin; said to have been built by Cardinal Beaton; Melgund gives the title of Viscount to the Earl of Minto.

Meliden, coast par. and vil., Flintshire; the vil. is 9 m. WNW. of Holywell and 1½ mile S. of Prestatyn sta.; 693 ac., pop. 478; P.O.

Melin Abbey, seat, Monmouthshire, on the Afon Llwyd, 3½ miles N. of Newport; was partly built out of the remains of a Cistercian abbey.

Melincryddan, seat of copperworks, on E. side of Neath, Glamorgan.

Melincwrt, waterfall, on river Clydach, Glamorgan, 3 m. SW. of Resolven; is a fall of about 80 ft.

Melindwr, par., Cardiganshire, on river Rheidol, 1 m. E. of Aberystwyth; 8272 ac., pop. 627.

Meline, par. and vil., Pembrokeshire, on river Nevern, 6 miles SW. of Cardigan; 4499 ac., pop. 297.

Melinvellindre, waterfall, on river Severn, Montgomeryshire, between Llanidloes and Plinlimmon.

Melkinthorpe, vil., Westmorland, 4 miles SE. of Penrith.

Melkridge, par. and vil., Northumberland, on river South Tyne, 2 miles E. of Haltwhistle; 4451 ac., pop. 485.

Melksham, urb. dist., market town, and par., with ry. sta., G. W. R., Wilts, on river Avon, 6½ miles S. of Chippenham; urb. dist. and par. (Melksham Within), 476 ac., pop. 2450; P.O., T.O. Market day, *Tuesday*. In Saxon times this place had some importance, and at the Domesday survey it was held as a royal demesne. The Wilts and Berks Canal passes E. of the town. Saline and chalybeate springs are in the vicinity, but although much has been done to give it attraction the town has never gained special note as a watering-place. Woollen goods, cordage, cocoa fibre, and haircloths form its mfrs.; malting also is carried on to some extent; **Melksham Without,** par., Wilts, adjoining the above, 7930 ac., pop. 2238.

Mell——. See also MEL——.

Mell, a NW. suburb of Drogheda, S. co. Louth; pop. 313.

Mell Fell, Great and **Little,** 2 hills, 1760 and 1657 ft. high, on NW. side of Ullswater, Cumberland.

Mell Head, SW. point of Stroma I., NE. Caithness.

Mellbreak, hill, on W. side of Crummock Water, Cumberland, 8 miles WSW. of Keswick; alt., 1676 ft.

Mellerstain, seat of the Earl of Haddington, Berwickshire, near Eden Water, 6 miles NW. of Kelso.

Mellifont Abbey, ruin, 4 miles NW. of Drogheda, S. co. Louth, on river Mattock.

Melling.—par. and vil., SW. Lancashire, 1 mile SE. of Maghull sta. and 7 miles NE. of Liverpool; 2119 ac., pop. 947; P.O.; and P.O. at **Melling Mount.**—**2. Melling,** vil., with ry. sta., M. R., N. Lancashire, in Lune Valley, 1½ mile NW. of Wennington Junction and 11¾ miles NE. of Lancaster; P.O., T.O.; in the vicinity is **M. Hall.**

Melling with Wrayton, par., N. Lancashire, 9 miles NE. of Lancaster; 1064 ac., pop. 170.

Mellington, vil., in co. and 4 miles SE. of Montgomery; in vicinity is **Mellington Hall,** seat.

Mells, par. and vil. with ry. sta., G. E. R., E. Suffolk, 3½ miles SW. of Diss and 3 miles W. of Eye; 1365 ac., pop. 451; P.O.

Mellock Hill, one of the Ochil Hills, NW. Kinross, 5 m. N. of Rumbling Bridge; alt., 1573 ft.

Mellon House, seat, in co. and 9 m. W. of Limerick, on riv. Shannon, 1½ m. SE. of M. Point.

Mellon Point, headland (in Shannon estuary), in co. and 8 m. W. of Limerick.

Mellontarlies, vil., NW. Ross and Cromarty, on E. side of Loch Ewe, 2½ miles NW. of Aultbea.

Mellonudrigle, vil., NW. Ross and Cromarty, on W. side of Gruinard Bay, 6 miles N. of Aultbea.

Mellor.—par. and vil., Derbyshire—par., 2362 ac., pop. 1218; vil., 1½ mile SE. of Marple and 6 miles SE. of Stockport; P.O.—**2. Mellor,** par., NE. Lancashire, 2½ miles NW. of Blackburn; 1743 ac., pop. 1111; P.O.; there are important cotton factories; and P.O., T.O., at **Mellor Brook;** Mellor Moor has traces of a Roman camp.

Mells.—par. with ry. sta. (**Mells Road,** 2½ miles NW.), G. W. R., Somerset, 3½ miles NW. of Frome; 3629 ac., pop. 799; P.O., T.O.; has coal mines and ironworks. **M. Park** is a seat.—**2. Mells,** hamlet, Suffolk, on river Blyth, 2 miles SE. of Halesworth; has ruins of ancient chapel.

Melte, headstream of river Neath, Brecknockshire and Glamorgan; rises under Brecknock Beacons, and flows 10 miles S. to confluence with the Hepste at Kilhepste; passes, near Ystradyfellte, through a cavern (Porthyr-Ogof) 40 ft. high, 20 wide, and 1800 long, and makes falls near Clyngwyn.

Mellwater, hamlet, N. R. Yorkshire, 4 miles SW. of Barnard Castle.

Mellwood, ham., SE. Lincolnshire, 3¼ miles N. of Owston.

Melmannock, hill, Kincardineshire, 4½ m. WSW. of Banchory; alt., 1260 ft.

Melmerby.—par. and vil., Cumberland, 8½ miles NE. of Penrith; 5358 ac., pop. 220; P.O.; **Melmerby Fell,** 2330 ft. high, is crossed near its summit by the Maiden Way; **Melmerby Hall,** an ancient residence, is now used as a shooting lodge.—**2. Melmerby,** par., North-Riding Yorkshire, 4 miles SW. of Leyburn; 1213 ac., pop. 79.—**3. Melmerby,** par. with ry. sta., N. E. R., North-Riding Yorkshire, 3 miles NE. of Ripon; 1139 ac., pop. 243; P.O., T.O.

Melmore Head, on W. side of Mulroy Bay, N. co. Donegal.

Melness, vil., Sutherlandsh., on W. side of Kyle of Tongue.

Melplash, eccl. dist. and vil., Netherbury and Poorstock pars., Dorset—dist., pop. 379; vil., 2 miles SE. of Beaminster; P.O.

Melrose, market town (police burgh) and par. with ry. sta., N. B. R. (alt., 332 ft.), Roxburghshire—par., 26,684 ac., pop. 4707; town, 3¾ miles SE. of Galashiels and 37½ m. SE. of Edinburgh by rail, pop. 2195; P.O., T.O. Market day, *Monday*. In the market-place is a stone cross, bearing date 1642. In W. vicinity of town is a large hydropathic establishment; near by is the Asylum for Roxburghshire, Selkirkshire, and Berwickshire. Melrose, a very ancient place, originally called Fordel, is the "Kennaquhair" of Scott's "Abbot" and "Monastery." It is picturesquely situated in the Vale of Melrose, a hollow between the Eildon Hills and the river Tweed, and is visited by great numbers of tourists, attracted chiefly by **Melrose Abbey,** ruins of an edifice erected in 1326, which constitute one of the most interesting relics of late Gothic architecture in Scotland. In Melrose Abbey are the remains of Alexander II., of Michael Scott, of many of the Douglas family, and (it is said) the heart of the Bruce; and Sir David Brewster is buried in the churchyard. The ruins were preserved from further decay by the Duke of Buccleuch in 1822.

Melrose, Old, seat (now a farm), on a promontory formed by a loop of the Tweed, 2½ miles E. of Melrose, Roxburghshire. Old Melrose was the site of a Columban monastery (7th century), similar to that of Iona, and afterwards of a chapel, dedicated to St. Cuthbert, to which frequent pilgrimages were made.

Melrose Hall, seat, near Wimbledon, Surrey.

Melsa, East-Riding Yorkshire. See MEAUX.

Melsetter, pl. and seat, Hoy island, Orkney, at head of Long Hope, 18 m. SW. of Kirkwall; P.O., T.O.

Melsonby, par. and vil., North-Riding Yorkshire—par., 2742 ac., pop. 540; vil., 5½ miles NE. of Richmond; P.O.; has traces of nunnery of time of Henry II.

Meltham, urb. dist., town, and par., with ry. sta., L. & Y. R. (alt., 543 ft.), S. div. W. R. Yorkshire, 5 miles SW. of Huddersfield; urb. dist. and par., 5133 ac., pop. 5000; P.O., T.O.; is a busy place, with woollen, cotton, and thread mills; in vicinity is **Meltham Hall,** seat.

Melthwaite. See IRTON, SANTON, AND MELTHWAITE.

Melton.—par. and vil. with ry. sta., G. E. R., E. Suffolk, on river Deben, 1 mile NE. of Woodbridge and 11½ m. NE. of Ipswich by rail; 1417 ac., pop. 1640; P.O., T.O.; has machine works and trade in corn and coals; in vicinity of vil. are **Melton Hall** and **Melton Lodge,** seats.—**2. Melton,** par., East-Riding Yorkshire, 1¼ mile NW. of Ferriby sta. and 8½ W. of Hull; 797 ac., pop. 167; P.O.

Melton, Great, par. and vil., Norfolk, 4 miles NE. of Wymondham; par., 2527 ac., pop. 306; in vicinity of vil. is **Melton Hall,** seat.

Melton, High, par. and vil., E. div. W. R. Yorkshire, 4½ miles SW. of Doncaster; 1525 ac., pop. 147; **High Melton Park,** seat, is in a well-wooded park.

Melton, Little, par. and vil., Norfolk, 1 m. NE. of Great Melton; par., 681 ac., pop. 284; P.O.

Melton, West, par. and vil., S. div. W. R. Yorkshire, 5½ m. N. of Rotherham; 620 ac., pop. 3668; P.O.

Melton Constable, par. and vil. with ry. sta., M. & G. N. Jt. R., Norfolk, 5½ miles SW. of Holt and 20 miles NW. of Norwich; 1722 ac., pop. 934; P.O., T.O.; **Melton Hall** (1680), seat of Lord Hastings, stands in a park 4 miles in circuit.

Melton (or **Eastern**) **Division, The,** parl. div. of Leicestershire; pop. 76,383.

Melton Magna, Norfolk. See MELTON, GREAT.

Melton Mowbray, urb. dist., par., and market town, with ry. sta., G. N. & L. & NW. Jt. R. (alt., 270 ft.), and also served by M. R., Leicestershire, 14 miles NE. of Leicester and 102 miles NW. of London by rail; urb. dist. and par., 2685 ac., pop. 7454; P.O., T.O. Market day, *Tuesday*. The town is situated in a rich valley not far from the confluence of the rivers Eye and Wreak, and on the old road from Leeds to London. Domesday Book refers to it as *Medeltune;* and during the Civil War in the time of Charles I. it was the scene of a great engagement between the Royalists and the Parliamentarians, in which the latter were defeated. During the hunting season the celebrated Melton hunt attracts large numbers of the wealthier classes to the town. Stilton cheese and pork pies are the most familiar articles of

its trade; of the latter immense quantities are sent to all parts of the country.

Melton Ross, par. and vil., Lincolnshire, 5½ miles NE. of Brigg; 1812 ac., pop. 173; P.O.

Meluncart, mt., W. Kincardineshire, 7 m. NNW. of Fettercairn; alt., 1725 ft.

Melvaig, coast vil., 10 miles NW. of Gairloch, NW. Ross and Cromarty.

Melverley, par. and vil., Shropshire, on river Vyrnwy, at its influx to the Severn, 4 miles NW. of Westbury sta., which is 11 miles W. of Shrewsbury; 1444 ac., pop. 192; P.O., called **Melverley Green.**

Melvich, vil. with inn, NE. Sutherland, on left side of mouth of river Halladale, 17 miles W. of Thurso; P.O., T.O.; the inn is a favourite resort of sportsmen; Melvich forms part of the conjoint vil. of Portskerra and Melvich. See PORTSKERRA.

Melville, *quoad sacra* par., Montrose par., Forfarshire; pop. 2878.

Melville Castle, seat of Viscount Melville, 1 mile NE. of Lasswade, Edinburghshire, on the North Esk.

Melville House, seat (1692), formerly of the earls of Leven and Melville, Fife, 3 miles N. of Ladybank.

Melville Monument, obelisk to Henry Dundas (1740–1811), first Viscount Melville, on Dunmore Hill, 1 mile NW. of Comrie, Perthshire.

Melvin, Lough, cos. Fermanagh and Leitrim, chiefly in the latter, 3½ miles S. of Ballyshannon; 8 miles by 2 miles.

Melwood, hamlet, Lincolnshire, 2 miles SE. of Epworth.

Melynllyn, lake, Carnarvonshire. See LLYN MELYNLLYN.

Membland, hamlet and seat, Devon, near Bigbury Bay, 6 miles SW. of Modbury.

Membury, par. and vil., Devon, 3½ miles NW. of Axminster; 4394 ac., pop. 634; P.O.; **Membury Castle** is a well-preserved ancient camp.

Memsie, vil., 3½ m. SSW. of Fraserburgh, N. Aberdeenshire; P.O.

Memsie, House of, 17th century mansion (now a farmhouse), NE. Aberdeenshire, 4 miles SW. of Fraserburgh; on Memsie Moor there remains one of three large cairns.

Memus, pl., Forfarshire, 5 m. NE. of Kirriemuir; P.O., T.O.

Men Scryfa, The (Written Stone), 5½ miles NW. of Penzance, Cornwall.

Men-an-Tol, The (Holed Stone), 5 miles NW. of Penzance, Cornwall.

Men of Mey, dangerous reefs, visible at ebb tide, in the Pentland Firth, off St. John's Point, Caithness.

Menabilly, seat of the Rashleigh family, 2 miles SW. of Fowey, Cornwall; at Menabilly is a remarkable collection of Cornish minerals.

Menacuddle Hill, near St. Austell, Cornwall; here is an ancient holy well, with remains of a baptistery.

Menai Bridge, urb. dist., Llandysilio par., at the N. end of the Menai Suspension Bridge, on the Anglesey side of the Menai Strait and 4 m. SW. of Beaumaris; 825 ac., pop. 1700; P.O., T.O.; **Menai Bridge Station,** ry. sta., L. & NW. R., 2 miles SW. of Bangor, on the line between Bangor and Holyhead, is at the S. end of the Bridge, on the Carnarvonshire side of the strait.

Menai Lighthouse, on Trwyn-du Point, E. extremity of Anglesey, 4 miles NE. of Beaumaris; is 96 ft. high, with fixed light 61 ft. above high water and seen 13 miles.

Menai Strait, channel, between Anglesey and Carnarvonshire; is 14 miles long from Beaumaris at the NE. to Abermenai at the SW., and varies in breadth from 200 yards to 2 miles; is crossed at 2 miles and 3 miles SW. of Bangor by the Menai Suspension Bridge and the Britannia Tubular Bridge. The **Menai Suspension Bridge** carries the turnpike road across the strait; it was constructed by Telford, and was opened in 1826—total length of roadway, 1000 ft.; length of suspended part, 580 ft.; height above roadway of the piers from which the (16) chains are hung, 53 ft.; headway for ships, 100 ft.; each of the 16 chains is 1735 ft. in length and passes through 60 ft. of solid rock at each end. The **Britannia Tubular Bridge** forms part of the Chester and Holyhead line of the L. & NW. Railway; it was constructed by Robert Stephenson, and was opened in 1850. See BRITANNIA BRIDGE.

Menavawr, one of the Scilly Islands; rises in 3 heads to a height of 140 ft.

Mendham, par. and vil., E. Suffolk, on river Waveney, 1½ mile SE. of Harleston; 2905 ac., pop. 513; P.O.; in vicinity of vil. is **Mendham Priory,** seat; the priory, of time of Stephen, has left some remains.

Mendick Hill, NW. Peeblesshire, 2 m. SW. of West Linton; alt., 1480 ft.

Mendip Hills, in NE. of Somerset; extend from near Weston-super-Mare 20 miles SE. to vicinity of Shepton Mallet, and attain in Black Down, 2½ miles NE. of Axbridge, an alt. of 1068 ft.

Mendip Lodge, seat, 7 m. NE. of Axbridge, Somerset.

Mendlesham, par. and vil., E. Suffolk, 5 miles NW. of Debenham; 3960 ac., pop. 961; P.O., T.O., and P.O. at **M. Green,** 2 miles SW.

Meneage, Cornish name for the Lizard peninsula: which see.

Menegwins, hamlet, Cornwall, 5½ miles SE. of Tregony.

Menethorpe, par. and seat, E.-Riding Yorkshire, 3 miles SW. of Malton; 582 ac., pop. 69.

Menewethan, one of the Scilly Islands, NE. of St. Mary's.

Menheniot, or **Menhynnet,** par. and vil. with ry. sta., G. W. R., Cornwall, 3 miles SE. of Liskeard; 7002 ac., pop. 1183; P.O., T.O.

Menie, place, Aberdeenshire, 7 miles SE. of Ellon.

Menithwood, ham., 8 m. SW. of Bewdley, Worcestershire.

Menlough.—vil., in co. and 2 miles N. of Galway, on river Corrib; pop. 272; has quarries of black marble; **Menlough Castle,** seat, is adjacent.—**2. Menlough,** ham., 5 miles S. of Mountbellew, E. co. Galway; P.O.

Menmuir, par. and hamlet, Forfarshire—par., 10,491 ac., pop. 704; hamlet, 5 miles NW. of Brechin; P.O., T.O.; the **Hill of Menmuir,** in W. of par., is 881 ft. high.

Mennock Bridge, vil., 2 m. SE. of Sanquhar, NW. Dumfriesshire, at confluence of Mennock Water with river Nith; **Mennock Water** rises on Lowther Hill, and flows 6½ miles SW. to the Nith, 2 miles SE. of Sanquhar.

Mennythorpe. See MENETHORPE.

Menslaws, seat, 4 miles W. of Jedburgh, Roxburghshire.

Mensthorpe, hamlet, S. div. West-Riding Yorkshire, 8 miles NW. of Doncaster, near North Elmsall.

Menston, par. and vil. with ry. sta., M. R., E. div. W. R. Yorkshire—1128 ac., pop. 3137; vil., 2½ miles SW. of Otley and 12 NW. of Leeds by rail; P.O., T.O. In the neighbourhood is the West-Riding Lunatic Asylum.

Menstrie, vil. with ry. sta. (**Menstrie and Glenochil**), N. B. R., Clackmannanshire, on Menstrie Burn and at the foot of the Ochil Hills, 4 miles NW. of Alloa; pop. 898; P.O., T.O.; has a large wood carving establishment, and about 1 mile SE. is Glenochil Distillery; General Sir Ralph Abercromby (1734–1801) was a native.

Menteith, dist., in SW. of Perthshire; comprises all the Perthshire basin of the Forth W. of the Ochils except Balquhidder par., and is about 28 miles long and 15 miles broad; Menteith formerly gave the title of Earl to the family of Graham, but the title became extinct in 1694.

Menteith, Lake of, 6 miles SSW. of Callander, SW. Perthshire; is 1½ mile long, and 1 mile broad, sends off Goodie Water to the Forth, and contains 3 islands, Inchmahome, Inchtalla, and Dog's Isle; on Inchtalla are the ruins of the feudal stronghold of the earls of Menteith. This is the only sheet of water in Scotland which is styled a "lake;" all others are called "lochs."

Menteith, Port of, par. and hamlet with ry. sta., N. B. R.; T.O. at Port of Menteith sta.; SW. Perthshire—par., 22,238 ac., pop. 1088; hamlet, on N. side of Lake of Menteith, 4 miles NW. of Port of Menteith sta., 6 miles SW. of Callander, and 13 miles W. of Stirling by rail; P.O., called **Port of Monteith;** in the NW. of the par. the **Menteith Hills** rise to a height of 1289 ft.

Menthorpe Gate, ry. sta., N. E. R., E. R. Yorkshire, 4½ m. NE. of Selby and 12½ SW. of Market Weighton.

Menthorpe with Bowthorpe, par. with ry. sta. (**Menthorpe Gate**), N. E. R., East-Riding Yorkshire, on river Derwent, 5 miles NE. of Selby; 1088 ac., pop. 51.

Mentmore, par. and vil., Bucks, 4 miles SW. of Leighton Buzzard; 1575 ac., pop. 289; P.O., T.O.; **Mentmore Towers,** seat, was a residence of Baron Meyer de Rothschild, and now of Lord Rosebery; it contains many art treasures.

Menwith with Darley, par. and vil. (ry. sta., **Darley,** N. E. R.), E. div. W. R. Yorkshire, on river Nidd, 5 m. W. of Ripley; 2861 ac., pop. 502; P.O. at **Darley.**

Menzion Burn, right affluent of river Tweed, Peeblesshire; it is 4 miles long.

Meoble.—deer forest, 8 m. NE. of Arisaig, W. Inverness-shire; extends to 35,000 acres.—**2. Meoble,** r., 2 m. long, draining Loch Beoraid into Loch Morar.

Meole Brace, par., Shropshire, 1½ mile S. of Shrewsbury; 2935 ac., pop. 1845; P.O., T.O. **M. B. Hall** is a seat.

Meols, ry. sta., Wirral Ry., Cheshire, 1 mile E. of Hoylake and 5 miles W. of Birkenhead.

Meols, North, par. with ry. sta. (**Meols Cop**), L. & Y. R., 1½ mile ENE. of Southport, SW. Lancashire—par., 5299 ac., pop. 1825; **Meols Hall** is a seat.

Meolse, Great and **Little,** 2 adjoining vils. with ry. sta. (**Meols**), Wirral Ry., in urb. dist. of Hoylake and W. Kirby.

Meon, r., 21 m. long, E. Hampshire, flowing past Meonstoke and Wickham to Southampton Water, 2 m. NW. of Lee-on-the-Solent; known as Titchfield river for the last 7 m. of its course.

Meon, East, par. and vil., Hants, 4½ miles W. of Petersfield; 8823 ac., pop. 1058; P.O., T.O.

Meon, West, par. and vil., with ry. sta., L. & SW. R., Hants, 2½ miles NW. of East Meon and 12½ miles SW. of Alton by rail; 3773 ac., pop. 950; P.O., T.O.

Meon Hill, eminence with ancient camp, Gloucestershire, at the end of the Cotswolds, 4 miles NE. of Chipping Campden.

Meonstoke, par. and vil., Hants, 4 miles SW. of East Meon and 4 miles NE. of Bishops Waltham; 2055 ac., pop. 431.

Meopham, par. and vil., with ry. sta., SE. and C. R.; Kent, 6 miles W. of Rochester and 26 miles SE. of Victoria sta., London; 4713 ac., pop. 1242; P.O., T.O., and P.O. at **M. Green,** 1 m. distant; the church was rebuilt by Simon de Meopham, Archbishop of Canterbury (1327–1333), who was a native.

Mepal, par. and vil., Cambridgeshire, on New Bedford river, 6½ miles W. of Ely; 1714 ac., pop. 324; P.O.

Meppershall, par. and vil., Bedfordshire, 2 miles S. of Shefford; 1965 ac., pop. 655; P.O.

Mercaston, par., Derbyshire, 6 miles NW. of Derby; 1158 ac., pop. 90.

Merchiston, dist. with ry. sta., C. R. (alt., 206 ft.), in SW. of Edinburgh; **Merchiston Castle,** an ancient baronial fortalice (now an educational establishment conducted on English public school methods), was the birthplace of John Napier (1550–1617), the inventor of logarithms.

Merchiston Hall, seat, NW. vicinity of Falkirk, Stirlingshire; birthplace of Admiral Sir Charles Napier (1786–1860).

Merchiston Hall, seat, 4½ miles NW. of Havant, S. Hants.

Merchiston House, seat, Renfrewshire, 1 mile NW. of Johnstone.

Mercia, one of the kingdoms of the Saxon Heptarchy; it occupied the central parts of England S. of the Humber and E. of the Severn, and was of various extent at various periods.

Merdon Castle, remains of old edifice of the bishops of Winchester, Hursley Park, Hants, 5 miles SW. of Winchester; the manor of Merdon became the property of Richard Cromwell.

Mere——. See also MEER.

Mere.—par. and town, Wilts, 4 miles NE. of Gillingham and 21 miles SE. of Bath; par., 6059 ac., pop. 1977; P.O., T.O. Mere has vestiges of a castle of the earls of Cornwall. In the times of Edward I. and Edward II. it sent members to Parliament.—**2. Mere,** par. and vil., Cheshire, 2½ miles NW. of Knutsford; 2519 ac., pop. 437; P.O., T.O.; **M. Old Hall** and **M. New Hall** are seats, the former with a lake of 50 acres.—**3. Mere,** par., Lincolnshire, 4 m. SSE. of Lincoln city; 1395 ac., pop. 51.—**4. Mere,** hamlet, S. div. West-Riding Yorkshire, on river Aire, 5½ m. NE. of Wakefield.

Mere Brow, vil., N. Lancashire, 10½ miles SW. of Preston.

Mere, East, hamlet, 3½ miles NE. of Tiverton, N. Devonshire.

Mere Green, hamlet, Warwickshire, 1½ mile N. of Sutton Coldfield; P.O., T.O.

Mere Hall, seat, 3½ miles SE. of Droitwich, Worcestershire.

Mere House, seat, ¾ m. NW. of Baschurch, NW. Shropshire.

Meretown Ho., 1½ m. NE. of Newport, W. Staffordshire.

Merevale, par., Warwickshire, 1 m. W. of Atherstone; par., 890 ac., pop. 107; an abbey of 1148 is now represented by the parish church; 1 mile SW. of Atherstone is **Merevale Hall,** which was the residence of Sir William Dugdale (1605–1686), the antiquary, and is still the seat of his descendants.

Mereworth, par. and vil., Kent, 7 miles SW. of Maidstone; 2556 ac., pop. 727; P.O., T.O.; **Mereworth Castle,** a seat of Viscount Falmouth, is situated in a beautiful park with long avenues of timber.

Merford and Hosely, pl., Flintshire, 4 miles NE. of Wrexham.

Mergate Hall, seat, 6 miles SW. of Norwich, Norfolk.

Merginstown, demesne, 3 miles SE. of Dunlavin, W. co. Wicklow.

Meriadog, place with limestone caves, Denbighshire, in par. and 1 mile S. of St. Asaph, on river Clwyd; P.O., T.O.

Meriden, par. and vil., Warwickshire, 5½ m. NW. of Coventry; 3099 ac., pop. 770; P.O., T.O.; has remains of an ancient cross, once regarded as marking the centre of England; **Meriden Hall** and **Meriden House** are seats.

Mering, Notts. See MEERING.

Merioneth, maritime co., N. Wales, bounded N. by Carnarvonshire and Denbighshire, E. by Denbighshire, SE. and S. by Montgomeryshire and Cardiganshire, and W. by Cardigan Bay; greatest length, NE. to SW., 45 miles; greatest breadth, NW. to SE., 30 miles; area, admin. co., 422,018 ac., pop. 48,852. The parliamentary constituency contains 9714 electors. The co. is served by the G. W. R., Cam. R., Festiniog Ry., and partly by the L. & NW. R. The coast-line is alternately cliffs and stretches of sand, and the co. generally is the most mountainous in Wales, although some of the mountains of Carnarvonshire rise to greater elevations. Merioneth abounds in wild and romantic mountain scenery, beautiful and fertile valleys, and fine views of sea and lake and river. The greatest heights are Aran Mowddwy (2970 ft.) and Cader Idris (2929 ft.) The chief rivers are the Dee, the Mawddach, and the Dovey. Waterfalls and small lakes are numerous, the largest of the latter being Bala Lake (4 miles long and 1 mile broad). Having generally a poor soil, with large stretches of moor quite beyond a profitable cultivation, Merioneth does not appear as a successful agricultural co., except in the valleys, where there are many fertile tracts. Reclamation of land has been successful in some parts of the co. (For agricultural statistics, see APPENDIX.) Mfrs. are insignificant, excepting woollen and flannel goods, which are made chiefly at Dolgelly. Considerable quantities of slate and limestone are quarried; manganese is found at Barmouth and Llanbedr. Merioneth contains 39 pars. and the towns of Bala, Barmouth, Corwen, Dolgelly, Festiniog, Mallwyd Towyn, and Harlech. It contains no parl., co., or mun. boroughs. It is in the dioceses of Bangor and St. Asaph. It returns 1 member to Parliament.

Merkland, Loch, Sutherland, 3 m. N. of NW. end of Loch Shin; greatest depth, 85 ft.; alt. above sea level, 360 ft.

Merkland Cross, old monumental cross, SE. Dumfriesshire, 4 miles SE. of Ecclefechan, supposed to commemorate a Master of Maxwell, Warden of the Marches, who was assassinated here in 1484.

Merkland Street, ry. sta., Glasgow District Subway, in Partick, W. of Glasgow.

Merley House, seat, Dorset, 1½ mile S. of Wimborne Minster.

Merlin Park, seat, in co. and 2½ miles E. of Galway.

Merlin's Cave and **Merlin's Hill,** in co. and 2 miles NE. of Carmarthen, near Abergwilly; considerable doubt exists as to the true position of the cave, although a recess in the hill is traditionally given as the spot.

Merrick, mountain, in N. of Minnigaff par., Kirkcudbright, 13 miles N. of Newton Stewart; alt., 2764 ft.; the highest summit in the S. of Scotland.

Merridge, hamlet, Somerset, 4 miles W. of Bridgwater.

Merrington.—par., Durham, 3½ miles NE. of Bishop Auckland; par., 1646 ac., pop. 679; P.O., called **Kirk Merrington.**—**2. Merrington,** ham., N. Shropshire, 4½ m. N. of Shrewsbury.

Merrington Lane, par., co. Durham, in Spennymoor urb. dist.; 315 ac., pop. 1598.

Merrion, in co. and 5 miles SW. of Pembroke; P.O.

Merrion, vil., Donnybrook par., in co. and 3 miles SE. of Dublin, on Dublin Bay; P.O., T.O.; has ruins of a castle.

Merriott, par., vil., and seat, Somerset, 2 miles N. of Crewkerne; 1750 ac., pop. 1305; P.O., T.O.

Merripit Hill, eminence, Dartmoor, Devon, 7 miles SW. of Moreton Hampstead; alt., 1474 ft.

Merrivale Bridge, on the Wallcomb (or Walkham), Dartmoor, Devon, 4 miles NE. of Tavistock; in the vicinity is an interesting group of stone antiquities.

Merrow, par. and vil., Surrey, 2 miles NE. of Guildford; 1629 ac., pop. 1320; P.O., T.O.; **Merrow Downs** are 525 ft. high; **M. Grange** is a seat.

Merry Maidens, or **Dawns Men,** stone circle, Cornwall, 5 miles SW. of Penzance; consists of 19 stones, 15 of which are standing.

Merrymeet, place, 2 miles N. of Menheniot, Cornwall.

Merryston, West, vil., 3 miles W. of Coatbridge, Lanarkshire. See MARYSTON, WEST.

Merryvale, seat, 1½ m. SE. of Narberth, E. Pembrokeshire.

Merse, the most southerly division of Berwickshire, but popularly the whole of Berwickshire, and in either sense the largest and richest tract of champaign country in Scotland; in ancient times it included all the flat country between the Lammermuirs and the Cheviots, and was called March, a form of the name which gives the title of Earl of March to the Earl of Wemyss.

Mersea, island, Essex, on N. side of mouth of river Colne, 8 miles SE. of Colchester; is 4¾ miles long and 2 miles broad, possesses fertile soil, is noted for its oysters, and is defended by a strong sea-wall; is divided into the 2 pars. of East and West Mersea—**East Mersea,** 1991 ac., pop. 218; P.O.; **West Mersea,** 3185 ac., pop. 1306; P.O., T.O.; a Benedictine priory was at West Mersea.

Mersey, river, Cheshire and Lancashire; is formed in Derbyshire by the union of the rivers Goyt and Etherow, and passes across the low plain between the moors and the Irish Sea, which it enters by a magnificent estuary; by its own course and by that of its affluents (the Irwell and the Weaver) it comes in contact with the vast agricultural and manufacturing industries of this district, making it, after the Thames, the most important river of England; is 70 miles long, including 16 miles of estuary, which varies in breadth from 3 miles above Eastham to ⅜ mile between Liverpool and Woodside, and 2 miles at New Brighton where it enters the sea; it has more than 70 ft. of water in its deepest part at low water spring tides, and therefore affords ample anchorage for the largest vessels. The range of tide is considerable, being 32 ft. at spring and about 10 ft. at neap tides. The sea channels are wide anu deep, and have an excellent system of buoyage and lighting. The **Mersey Railway Tunnel,** extending under the bed of the river between Woodside, Birkenhead, and George's Dock, Liverpool, was opened in January 1886; and electric train service was inaugurated in 1903.

Mersey and Irwell Canal, Cheshire and Lancashire; consists of a series of short cuts and deepenings, for improving and extending the navigation of the Mersey and the Irwell, between Warrington and Manchester, and of a cut, 8 miles long, between Runcorn and Warrington.

Mersey Road and Aigburth, ry. sta., C. L. C. R., SW. Lancashire, 3 miles SE. of Central sta., Liverpool.

Mersham, par. and vil., Kent, 3½ miles SE. of Ashford; 2680 ac., pop. 593; P.O., T.O.; **Mersham Hatch,** with fine grounds, is the seat of the Knatchbull family.

Merstham, par. and vil. with ry. sta., SE. & C. R., Surrey, 3 miles NE. of Reigate; 2663 ac., pop. 2015; P.O., T.O.; firestone is quarried; **Merstham House** is a seat.

Merston.—par., Sussex, 2½ miles SE. of Chichester; 718 ac., pop. 121.—**2. Merston,** Kent. See SHORNE AND MERSTON.

Merstone, vil. and ry. junction, I. o. W. C. R., Isle of Wight, 4 miles SE. of Newport.

Merther, par., Cornwall, on St. Clement's Creek, 2½ m. E. of Truro; 1804 ac., pop. 230; at Tresilian Bridge, across the creek, Lord Hopton surrendered to Fairfax in 1646.

Merthyr,* par. and vil., in co. and 4 miles W. of Carmarthen; 3076 ac., pop. 263.

Merthyr-Cynog, par. and vil., in co. and 8 miles NW. of Brecknock; 17,762 ac., pop. 590.

Merthyr-Dovan, eccl. dist., Glamorgan, on Bristol Channel, 5 miles SW. of Cardiff; pop. 5051.

Merthyr Tydfil ("Tydfil the Martyr"), parl. bor., par., market town, and urb. dist., with ry. sta. (**High Street**), G. W. R. (alt., 534 ft.), Glamorgan, 22 miles NW. of Cardiff and 176 miles W. of London by rail. The town is also served by the Brecon and Merthyr and L. & NW. Jt. R., G. W. and Rhymney Jt. R., and the Taff Vale Ry. —parl. bor. (part of which is in Brecknockshire), 31,035 ac., pop. 122,545; urb. dist. and par., 17,761 ac., pop. 69,228. The parliamentary constituency contains 19,822 electors. Market days, *Wednesday* and *Saturday*. Merthyr Tydfil is situated at a high elevation among the bleak and wild hills of Glamorgan. It is the great centre of the iron mfr. Before 1755 it was a small and almost unknown village, but about that time some furnaces were erected, giving it an initial prosperity which ever since has been continually and largely augmented. Every branch of iron and steel mfr. is here conducted on a gigantic scale. The coal supply is abundant. A remarkable scene at Merthyr Tydfil is the lurid appearance of the country in the night time when the furnaces are at work. Merthyr Tydfil returns 2 members to Parliament; it was made a parl. bor. in 1832.

Merthyr Vale, ry. sta., Taff Vale Ry., Glamorgan, 4 miles SE. of Merthyr-Tydfil; P.O., T.O.

Merthyrmawr, par. and vil., Glamorgan, on river Ogwr, 2 miles SW. of Bridgend; 2291 ac., pop. 127; P.O.; in vicinity of vil. is **Merthyr-Mawr House,** seat.

Merton.—par. and vil., Devon, on river Meer, 5 miles NW. of Hatherleigh; 4089 ac., pop. 507; P.O., T.O.—**2. Merton,** par., Norfolk, 2 miles S. of Watton and 10 m. NE. of Thetford; 1394 ac., pop. 161; **Merton Hall,** seat of Lord Walsingham, stands in an extensive park.—**3. Merton,** par. and vil., Oxfordshire, on river Ray, 3 m. S. of Bicester; 1932 ac., pop. 182.—**4. Merton,** par. and vil. with ry. stas. (**Wimbledon and Merton**), L. & SW. R., and L. B. & S. C. & L. & SW. Jt. R. (**Merton Abbey**), Surrey, on river Wandle, 3½ miles SW. of Clapham Junction and 7¼ miles SW. of Waterloo sta., London; 1762 ac., pop. 4510; has remains of a priory (1115), in which, in a parliament held in 1236, the statutes of Merton were passed; the building became a factory for silk printing; Thomas à Becket received his education here, and Walter de Merton, Lord High Chancellor, Bishop of Rochester, and founder of Merton College, Oxford. Merton Place, where Lord Nelson lived from October 1801 to May 1803, has been pulled down.—**5. Merton,** Wilts. See MARDEN.

Merton, or **Mertoun,** par., SW. Berwickshire; 6374 ac., pop. 576; **Mertoun House** (1702), seat of Lord Polwarth, stands on the Tweed, 2 m. NE. of St. Boswells.

Merton Abbey, ry. sta., L. B. & S. C. and L. & SW. Jt. R., Surrey, 1½ mile SE. of Wimbledon and 1¼ mile SW. of Tooting.

Merton Grange, seat, 4½ m. NE. of Sandy, SW. Cambridge.

Merton Hall, seat, Wigtownshire, 2½ miles SW. of Newton Stewart.

Merton Hall.—seat, 1½ m. SW. of Holywood, NE. co. Down.—**2. Merton Hall,** seat, 4 miles NW. of Cloughjordan, N. co. Tipperary.—**3. Merton Hall,** seat, on riv. Slaney, co. Wexford, 2 m. S. of Edermine Ferry sta.

Merton Park, dist. and ry. sta., L. B. & S. C. and L. & SW. Jt. R., adjacent to Wimbledon, Surrey.

Mertyn Hall, seat, 1¾ mile NW. of Holywell, N. Flint.

Merview, seat, in co. and 2 miles NE. of Galway.

Meshaw, par. and vil., Devon, 5 miles SE. of South Molton; 2095 ac., pop. 198; P.O.

Messing, par. and vil., Essex, 3½ miles SE. of Coggeshall; 2615 ac., pop. 731; P.O.

Messingham, par. and vil., Lincolnshire, 10 m. NNE. of Gainsborough; 5817 ac., pop. 1062; P.O., T.O.

Metal Man, beacon for mariners, crowning Great Newtown Head, co. Waterford.

Metcalf Park, seat, adjacent to Johnstown, N. co. Kildare.

Metchley Grange, seat, within the bor. of Birmingham, Warwickshire.

Metfield, par. and vil., Suffolk, 4½ miles NE. of Harleston; 2338 ac., pop. 437; P.O.; in vicinity of vil. is **Metfield Hall,** seat.

Metham, par. and seat, East-Riding Yorkshire, on river Humber, 4½ miles SE. of Howden; 895 ac., pop. 69.

Metheril, or **Mevil,** place with hut-circles, 3½ miles SW. of Chagford, Dartmoor, Devon.

Metheringham, par. and vil. with ry. sta. (**Blankney and Metheringham**), G. N. & G. E. Jt. R., Lincolnshire, 11¾ miles N. of Sleaford by rail; 5899 ac., pop. 1517; P.O., T.O.

Methersgate Hall, seat, 1¾ mile SE. of Woodbridge, SE. Suffolk.

Methil, seaport vil. with ry. sta., N. B. R., Wemyss par., and *quoad sacra* par., Fife—par., pop. 6122; vil., 1 mile SW. of Leven, 5¼ miles E. of Thornton Junction and 36 miles NE. of Edinburgh by rail; pop. is included in BUCKHAVEN (which see); Methil was made a port in 1892 and has a pier and two docks; P.O., T.O. Has considerable trade in coal.

Methilhill, vil., Fife, 1 mile NW. of Methil; pop. 442.

Methley, urb. dist., town, and par., with ry. sta., M. R., S. div. W. R. Yorkshire, 7 miles SE. of Leeds; urb. dist. and par., 3493 ac., pop. 4271; P.O., T.O.; coal is mined; **Methley Park** (1593) is the seat of the Earl of Mexborough.

Methley Junction, ry. stas., G. N. L. & Y. and N. E. R., S. div. West-Riding Yorkshire, 1½ m. SE. of Methley and 8½ m. SE. of Leeds.

* *Merthyr* is Welsh, and signifies "a martyr."

Methlic, par. and vil., Aberdeenshire—par., 13,967 ac., pop. 1692; vil., on river Ythan, 8 miles NW. of Ellon; P.O., T.O., called **Methlick.**

Methven, par., *quoad sacra* par., and vil., with ry. sta., C. R., Perthshire—par., 10,848 ac., pop. 1699; *quoad sacra* par. (including part of Monzie par.), pop. 2041; vil., 7¾ miles W. of Perth by rail; pop. 659; P.O., T.O.; has some mfrs. of linen and jute; in the churchyard is the grave of Lord Lynedoch (1750–1843), the General Graham of the Peninsular War, who was born at Balgowan; a fragment of the old collegiate church (1433) is the burying-place of the Smythes of Methven, whose seat, **Methven Castle,** is 1 mile E. of the vil.; in the grounds are many fine old trees, including the "Pepperwell Oak"; the battle of Methven, in which Bruce was defeated by the English, was fought in 1306; to the W. of Almondbank vil. is **Methven Loch.**

Methwold, par. and vil., Norfolk, 3½ miles SE. of Stoke Ferry; par., 13,370 ac., pop. 1254; P.O., T.O.; has traces of a small priory.

Mettican, affl., E. co. Londonderry, joins the Agivey at Garvagh.

Mettingham, par. and vil., E. Suffolk, 2 miles E. of Bungay; 1392 ac., pop. 318; P.O.; **Mettingham Castle,** ruin (with seat), dates from time of Edward III.

Metton, par., Norfolk, 3 miles SW. of Cromer; 671 ac., pop. 106.

Mevagh, coast par., N. co. Donegal, between Sheep Haven and Mulroy Bay, 8 miles NW. of Milford; 21,024 ac., pop. 3963.

Mevagissey, fishing town and par., Cornwall, on bay of same name, 5 miles S. of St. Austell; 1380 ac., pop. 2088; P.O., T.O. Mevagissey has a good harbour; the pier, destroyed in a storm in 1891, was rebuilt in 1895. The inhabitants are mostly engaged in the pilchard fisheries, which have formed a local industry for many centuries. Is much frequented by summer visitors; the boating and bathing facilities are good. On the end of the south breakwater is a fixed light 27 ft. above high water, visible 10 miles.

Mevil, Devon. See METHERIL.

Mew, The, Devon. See MEAVY.

Mew Dun. See MAIDEN CASTLE.

Mew Island, off N. coast of co. Down; lies at entrance to Belfast Lough; has lighthouse with group-flashing light 121 ft. above high water, visible 16 miles.

Mew Stone.—vast pyramidal rock, off coast of Devon, at mouth of river Yealm, 4½ miles SE. of Plymouth.—**2. Mew Stone,** reef, off coast of Devon, at Bolt Head, 3 miles S. of Salcombe.

Mexborough, urb. dist., town, and par., with ry. sta., G. C. R., S. div. W. R. Yorkshire, on Dearne and Dove Canal, 5½ miles NE. of Rotherham; urb. dist. and par., 1292 ac., pop. 10,430; P.O., T.O.; has large potteries and ironworks; there are quarries in the neighbourhood.

Mey, hamlet, Caithness, 13 miles NE. of Thurso; P.O., T.O.; 2 miles W. of hamlet is the **Loch of Mey**; 1 mile N. of hamlet, off St. John's Point (or **Mey Head**), are the dangerous reefs called the **Men of Mey.**

Meyllteyrn, par. and vil., Carnarvonshire, 9½ miles SW. of Pwllheli; 1545 ac., pop. 289.

Meynell Langley, ham. and seat, Derbyshire, 4½ miles NW. of Derby.

Meyrick, Kirkcudbright. See MERRICK.

Meyseyhampton, 2½ miles SW. of Fairford, Gloucestershire; P.O. See MAISEY HAMPTON.

Mhic Phail, or **Mhiefail,** loch, Harris, Outer Hebrides, 7 miles W. of Renish Point; penetrates into the land for about 3 miles and is separated by a narrow isthmus at its inner end from Loch Maddy.

Mhor Loch, 3 miles E. of Foyers, Inverness-shire; this loch has been formed by the union of Lochs FARRALINE and GARTH (which see) for the purposes of the British Aluminium Co. who have large works in the vicinity, and who, in 1895, secured the motive power of the once famous Falls of Foyers.

Mhorgay, island, North Uist par., Outer Hebrides, Inverness-shire.

Miavaig, hamlet, Outer Hebrides, Inverness-shire, on N. side of West Loch Tarbert; P.O., T.O.

Miawst, hamlet, in co. and 7½ miles E. of Carmarthen.

Michael —. See also MITCHEL——.

Michael, or **Kirk Michael,** par. and vil. with ry. sta. (**Kirk Michael**), Manx Northern Ry., in NW. of Isle of Man, 6 miles NE. of Peel and 9 miles SW. of Ramsey; par., 8772 ac., pop. 928; P.O., T.O., called **Kirk Michael**; the churchyard contains the tomb of Bishop Wilson (1663–1755) and 7 Runic monuments.

Michael Church. See TRETIRE, &c.

Michaelchurch Escley, par. and vil., Herefordshire, on Escley Brook, 7½ miles SE. of Hay; 4586 ac., pop. 299; P.O.; **M. Court** is a seat.

Michaelchurch on Arrow, par., Radnorshire, on river Arrow, 6 miles SW. of Kington; 2158 ac., pop. 108; has remains of a Norman castle.

Michaelhead Green, ham., SW. Lancs, 3 miles S. of St. Helens.

Michaelstone, Lower, par., Glamorgan, 3½ miles SE. of Neath; 988 ac., pop. 5062.

Michaelstone, Higher, par., Glamorgan, 5 miles E. of Neath; 2410 ac., pop. 792.

Michaelstone le Pit, par., Glamorgan, 3½ miles SW. of Cardiff; 800 ac., pop. 87.

Michaelstone super Ely, par., Glamorgan, on river Ely, 5 miles W. of Cardiff; 601 ac., pop. 65; has some traces of a Norman castle.

Michaelstone y Vedw, par. and vil., Monmouthshire—par., 1093 ac., pop. 246; vil., on river Rumney, 5 m. SW. of Newport; P.O., T.O.; called **Michaelston y Fedw.**

Michaelstow, par. and vil., Cornwall, on river Camel, 3½ m. S. of Camelford; 1636 ac., pop. 215; P.O.; on **Michaelstowe Beacon** is a square camp.

Michaelstowe Hall, 3 m. SW. of Harwich, NE. co. Essex.

Michel——. See also MITCHEL——.

Micheldever, par. and vil. with ry. sta., L. & SW. R., Hants, 8¾ miles NE. of Winchester by rail; 7819 ac., pop. 988; P.O., T.O., and P.O., T.O., at **Micheldever Station,** nearly 3 m. distant; the curious octagonal church (rebuilt 1806), with Perpendicular embattled tower, contains a fine monument by Flaxman to the Baring family.

Michelham, priory (now a farmhouse), of time of Henry III., 2 miles W. of Hailsham, Sussex.

Michelmersh, par. and vil., Hants, 3¼ miles N. of Romsey; 4178 ac., pop. 965; P.O.

Mickfield, par. and vil., E. Suffolk, 3 miles SW. of Debenham; 1274 ac., pop. 199; P.O.

Mickle Fell, mountain, on NW. border of Yorkshire, 9 m. W. of Middleton in Teesdale; alt., 2591 ft.; is the highest mountain in Yorkshire.

Mickle Trafford, par. and vil. with ry. sta., C. L. C. R., Cheshire, 3½ m. NE. of Chester; 1163 ac., pop. 268; P.O.

Micklebring, hamlet, S. div. West-Riding Yorkshire, 6½ miles NE. of Rotherham.

Mickleby, par. and vil., North-Riding Yorkshire, 6½ miles W. of Whitby; 1398 ac., pop. 104.

Mickleden, valley, on W. border of Westmorland, on S. side of Langdale Pikes, between Great Langdale and the Stake Pass.

Mickledore, narrow ridge, between Scafell and Scafell Pike, Cumberland; in the crags on the Scafell side is a gully called **Mickledore Chasm.**

Micklefield, par. and vil. with ry. sta., N. E. R., E. div. W. R. Yorkshire, 9 miles E. of Leeds and 16 miles SW. of York; 1777 ac., pop. 1377; P.O. In the vicinity are quarries and collieries.

Micklefield Hall, 2 miles N. of Rickmansworth, Herts.

Mickleham, par. and vil., Surrey, on river Mole, at the base of Box Hill and Mickleham Downs, 2½ miles N. of Dorking; 2846 ac., pop. 750; P.O., T.O.; in vicinity of vil. is **Mickleham Hall,** seat; Box Hill (596 ft.) has fine views, and is much frequented by Londoners.

Micklehurst, vil. and seat with ry. sta., L. & NW. R., Cheshire, 3 miles NE. of Stalybridge; has cotton and woollen mills; P.O.

Mickleover, par. and vil. with ry. sta., G. N. R., in co. and 3½ miles SW. of Derby; par., 2422 ac., pop. 2084; P.O., T.O.; in vicinity of vil. is **Mickleover House,** seat; at Mickleover is the Derby County Lunatic Asylum.

Micklethwaite, par., W. R. Yorkshire, 1 m. SW. of Wetherby; 671 ac., pop. 80.

Mickleton.—par. and vil., Gloucestershire—par., 2600 ac., pop. 577; vil., 2½ miles NE. of Chipping Campden; P.O., T.O.; adjacent to vil. is **Mickleton Manor,** seat.—**2. Mickleton,** par. and vil. with ry. sta., N. E. R., North-Riding Yorkshire, on river Tees, 2 miles SE. of Middleton in Teesdale and 7 miles NW. of Barnard Castle; 4780 ac., pop. 655; alt. of ry. sta., 814 ft. There are lead mines in the vicinity.

Mickley.—par. and vil., Northumberland—par., 1431 ac., pop. 1709; vil. with ry. sta., N. E. R., 9 miles E. of Hexham; P.O. at **Mickley Square**; has coal mines.—**2. Mickley,** eccl. dist. and vil., Kirkby Malzeard par.

E. div. W. R. Yorkshire—dist., pop. 159; vil., on river Ure, 5½ miles NW. of Ripon; P.O.

Mid-Calder, par. and vil., with ry. sta., C. R. (alt., 503 ft.), W. Edinburghshire; P.O., T.O. See CALDER, MID.

Mid Clyth, hamlet, Caithness, 3 miles NE. of Lybster; P.O. The Stack of Mid Clyth lies close to the shore.

Mid Higham, pl., 1 mile from Rochester, Kent; P.O.

Mid Island, in L. Strangford, E. co. Down; 15 ac., pop. 7.

Mid-Lothian. See EDINBURGHSHIRE.

Mid Yell, hamlet, on Mid Yell Voe, E. side of Yell island, Shetland; P.O., T.O.

Midbea, hamlet, Westray, Orkney, 3 miles S. of Pierowall.

Midbrake, seat, Yell island, Shetland, 2 m. from Cullavoe.

Middle——. For places not found under this prefix, see principal name.

Middle.—hamlet, Glamorgan, 8½ miles SW. of Merthyr Tydfil; has coal mines. —**2. Middle,** par. and vil., Shropshire—par., 4691 ac., pop. 675; vil., 7 miles NW. of Shrewsbury; P.O.; has ruins of a castle.—**3. Middle,** light vessel, in 3½ fathoms, on NW. end of Middle shoals, river Humber; has fixed light visible 7 miles.

Middle Barton, vil., Oxfordshire, 4½ miles SW. of Deddington; P.O., T.O.

Middle Bents, a causeway of sand and pebbles joining Spurn Head to Holderness, E. R. Yorkshire.

Middle Came, ham., 1 mile SW. of Winterbourne Came, Dorset.

Middle Claydon, Bucks. See CLAYDON, MIDDLE; P.O.

Middle Coombe, ham., 1 mile S. of Donhead St. Mary, S. Wilts.

Middle Drove, ry. sta., G. E. R., Norfolk, 6 m. E. of Wisbech; P.O.

Middle Essie, ham., 6¾ m. NNW. of Peterhead, E. Aberdeenshire; P.O., called **Mid Essie.**

Middle Fell, mountain, Cumberland, on NW. side of Wast Water and 9 miles SE. of Egremont; alt., 1908 ft.

Middle Ground, shoal, in Thames estuary, below the Nore; is 2 miles by ½ m., and nearly dry at low water.

Middleforth Green, vil., NE. Lancs, 2 m. SW. of Preston.

Middle Handley, vil., 4 miles SE. of Dronfield, Derbyshire; P.O.

Middle Hill.—eminence, 1½ mile SW. of Douglas, Isle of Man.—**2. Middle Hill,** hamlet, Wilts, 4 miles SW. of Corsham.—**3. Middle Hill,** seat, Worcestershire, 3 miles SW. of Chipping Campden; the library has a large collection of MS. volumes.

Middle Holm, island, in Ullswater, Westmorland.

Middle Littleton. See NORTH AND MIDDLE LITTLETON.

Middle Mead, ham., 5 miles E. of Chelmsford, Essex.

Middle Patch, shoal, at the mouth of the Mersey, opposite Formby Point; is dry at low water.

Middle Rasen, par. and vil., 1½ mile W. of Market Rasen, Lincolnshire; 3622 ac., pop. 677; P.O.

Middle Temple, par., co. of, and in City of London; 5 ac., pop. 107. Middle Temple is an Inn of Court.

Middle Wallop, pl., 5 miles NW. of Stockbridge, Hants; P.O., T.O.

Middlebie, par. and vil., SE. Dumfriesshire, 6 miles NE. of Annan; 17,545 ac., pop. 1823; P.O. Near M. is the Roman camp of Birrens, probably *Blatum Bulgium*, on the north bank of the Mein Water, 173 yds. by 117, with 6 ditches.

Middlebridge, hamlet, 1½ mile N. of Blair-Atholl, Perthshire.

Middlecott, hamlet, 3½ miles W. of Black Torrington, Devon.

Middledean, vil., Fife, 1¾ mile NW. of Inverkeithing.

Middlefield, Upper, seat, 1 mile from Woodside, in co. and 2 miles NW. of Aberdeen.

Middleham, par. and vil., N. R. Yorkshire, 2½ m. SE. of Leyburn; 2155 ac., pop. 648; P.O., T.O.; in vicinity of vil. is **Middleham Hall,** seat; on the top of a hill are the extensive and picturesque ruins of **Middleham Castle** (12th century), the stronghold of Warwick, the "King Maker," and the favourite residence of Richard III.; horses are broken on **M. Moor.**

Middlehill, ham., E. Cornwall, 4 miles NE. of Liskeard.

Middlemarch, pl., Dorset, 3½ miles N. of Cerne Abbas; here was a seat of the abbots of Cerne, and of the Napiers.

Middlemount House, seat, SW. Queen's co., 6 m. SE. of Ballybrophy sta.

Middleney, seat, Somerset, on river Isle, 2 miles S. of Langport.

Middlequarter, hamlet with harbour, co. Galway. The Congested Districts Board have established a fishing station on a small island in the harbour.

Middlesbrough, parl. and co. bor., par., and river port, with ry. sta., N. E. R., N. R. Yorkshire, on right bank of Tees estuary, 3 miles NE. of Stockton—parl. bor., 4466 ac., pop. 116,546; co. bor. and par., 2685 ac., pop. 91,302. Middlesbrough is an almost unparalleled example of rapid growth; in 1831 its population was 383. It was incorporated in 1853, enfranchised in 1867, and made a co. bor. in 1888. It dates from 1829, when its site was occupied by a solitary farmhouse, representing the ancient priory of St. Hilda; in that year its erection as a port for the shipment of coal was suggested by the construction of the Stockton and Darlington Ry., which would bring the great coal fields of Durham into easy access. The first ship was freighted with coal at Middlesbrough in June 1831. Originally founded as a coal-exporting port, Middlesbrough quickly became, with the discovery of the mineral riches of the Cleveland district, the principal seat of the English iron trade. This trade dates from 1840, when the works of Messrs. Bolckow & Vaughan were established on the banks of the Tees. There are now numerous blast-furnaces and large iron and steel works; there are also shipbuilding yards, chemical works, potteries, and a salt trade. There is a large dock 1200 ft. long, and an anchorage area of 20 ac. (For shipping statistics, see APPENDIX.) The town is well laid out, and has many handsome public buildings; the Municipal Buildings (1889) were erected at a cost of £110,000. A park of 72 ac. was presented to the town by Mr. H. W. F. Bolckow, the first mayor and the first member of the borough. Middlesbrough returns 1 member to Parliament; its parliamentary limits were extended in 1885; the parliamentary constituency contains 18,542 electors.

Middlesceugh with Braithwaite, par., Cumberland, 10 miles S. of Carlisle; 2091 ac., pop. 135.

Middlesex, an inland co. adjoining London; it formerly included a great part of the Metropolis, but that area was severed from it by the Local Government Act of 1888; it is now bounded by Hertford on the N., cos. of London and Essex on the E., Surrey on the S. (the river Thames forming the boundary), and by Buckinghamshire on the W.—area, administrative co., 148,700 ac., pop. 792,314; the ancient or geographical co. (exclusive of the pars. situated in the administrative co. of London) contains an area of 149,668 ac., and a pop. of 798,738. The co. is served by the G. W. R., L. & NW. R., G. C. R., M. R., G. N. R., G. E. R., L. & SW. R., Met. and Met. Dist. Rys. An ancient district of the small tribe of the Middle Saxons under the East Saxon kings, it was "given in farm"—*i.e.* annexed to the City of London—by King John, one of the London sheriffs from that time acting as Sheriff of Middlesex. In 1889 it regained its county government, and now has its own High Sheriff, Lord Lieutenant, &c. There are no Middlesex Assizes; the County Council sits, and the Quarter Sessions are held at the Middlesex Guildhall, Westminster; hence there is no county town, nor is there a county constabulary, the whole co. being served by the Metropolitan Police. The appearance of the country is generally flat, with slight elevations on the Herts border. The Thames, with its affluents the Colne, Lea, and Brent, are the only rivers, although there are several smaller streams. Farming is carried on with much spirit and with scientific attention. (For agricultural statistics, see APPENDIX.) There are numerous market gardens in connection with the metropolitan supplies. The county comprises 60 civil parishes and the mun. bors. of Ealing and Hornsey. For parliamentary purposes it is divided into 7 divisions—viz., Enfield, Tottenham, Hornsey (part of), Harrow, Ealing, Brentford, and Uxbridge, each returning 2 members; the parliamentary constituencies together contain 128,680 electors. Though wholly within the area of "Greater London," the W. and NW. parts of the county are largely rural.

Middleshaw, hamlet, near Water of Milk, Dumfriesshire, 4½ miles S. of Lockerbie.

Middlesmoor, eccl. dist. and vil., Kirkby Malzeard par., E. div. W. R. Yorkshire—dist., pop. 507; vil., 8 miles NW. of Pateley Bridge; P.O., T.O.

Middlestone, par. and vil., Durham, 3 miles NE. of Bishop Auckland; 893 ac., pop. 1789; P.O. at **Middlestone Moor;** has coal mines.

Middlestown, eccl. dist. and vil., Thornhill par., S. div. W. R. Yorkshire—dist., pop. 2527; vil., 3 miles SE. of Dewsbury; P.O., T.O.

Middlethorpe, ham., Lincolnsh., 2 m. N. of Horncastle.

Middlethorpe Without, par., E. div. W. R. Yorkshire, on river Ouse, 3 miles S. of York; 567 ac., pop. 139; contains **Middlethorpe Hall,** seat.

Middleton.—mun. bor., market town, and par., with ry. sta., L. & Y. R., SE. Lancashire, 3½ miles W. of Oldham and 6½ miles N. of Manchester by rail; mun. bor. and par., 4775 ac., pop. 25,178; P.O., T.O. Market day, *Friday*. Only 20 houses were here in 1770, and the progress of the town may be dated from 1791 when it received a charter for a weekly market. The town is situated in a fine valley of the Irk. It is now a place with considerable mfrs., the chief trades being silk weaving, cotton spinning, and calico printing; other employments are soap-making, machine-making, ironfounding, and the mfr. of chemicals. There are extensive collieries in the vicinity.—**2. Middleton,** eccl. dist. and vil., Wirksworth par., Derbyshire—dist., pop. 1127; vil. (Middleton by Wirksworth), 1½ mile NW. of Wirksworth; P.O. See MIDDLETON BY WIRKSWORTH.—**3. Middleton,** par., Durham, within the mun. bor. of Hartlepool; 106 ac., pop. 1014; P.O., T.O.—**4. Middleton,** par. and vil., Essex, on river Stour, 1 mile S. of Sudbury; 876 ac., pop. 147.—**5. Middleton,** 12 miles from Penclawdd, Glamorgan.—**6. Middleton,** par. and vil., N. Lancashire, on peninsula between river Lune and Morecambe Bay, 4½ miles SW. of Lancaster; 1370 ac., pop. 172; **Middleton Tower** is a seat.—**7. Middleton,** Lancashire. See HOUGHTON, MIDDLETON, AND ARBURY.—**8. Middleton,** par. and vil. with ry. sta., G. E. R., Norfolk, 3 miles SE. of King's Lynn; par., 3045 ac., pop. 809; P.O., T.O.; in vicinity of vil. are **Middleton Hall** and **Middleton Tower,** seats; the latter is a building of time of Henry VI., restored and enlarged.—**9. Middleton,** par., Northamptonshire, 6 miles NE. of Rothwell; 1666 ac., pop. 293; P.O.—**10. Middleton,** par. and seat, Northumberland, 1 mile NW. of Belford; 1232 ac., pop. 136.—**11. Middleton,** ry. sta., N. B. R., Northumberland, 9 miles W. of Morpeth; P.O. See MIDDLETON, NORTH, and MIDDLETON, SOUTH.—**12. Middleton,** vil., 2 miles SE. of Oswestry, Shropshire.—**13. Middleton,** vil., Shropshire, 2 miles NE. of Ludlow; P.O.—**14. Middleton,** vil., Chirbury par., Shropshire, and eccl. dist., partly also in Churchstoke par., Montgomeryshire—dist., pop. 450; the vil. is 7 miles NW. of Bishops Castle.—**15. Middleton,** par. and vil., E. Suffolk, on river Baddingham, 4 miles NE. of Saxmundham; 2041 ac., pop. 497; P.O.—**16. Middleton,** coast par., Sussex, 2½ miles E. of Bognor; 374 ac., pop. 35.—**17. Middleton,** par. and vil., Warwickshire, on border of Staffordshire, 4½ miles SW. of Tamworth; 3914 ac., pop. 391; P.O.; **Middleton Hall** is the seat of Lord Middleton.—**18. Middleton,** par. and vil. with ry. sta., L. & NW. R., Westmorland, on river Lune, 6 miles N. of Kirkby Lonsdale; 7275 ac., pop. 239; P.O., called **Middleton in Lonsdale.**—**19. Middleton,** par., E. div. W. R. Yorkshire, on river Wharfe, 5½ miles NW. of Otley; 2660 ac., pop. 173; contains **Middleton Lodge,** seat.—**20. Middleton,** par. and vil., S. div. W. R. Yorkshire; 1815 ac., pop. 1268; the vil. is 4 miles S. of Leeds; P.O.—**21. Middleton,** seat, 3½ m., SE. of Hassocks, mid. Sussex.—**22. Middleton,** seat, 4½ miles S. of Hurstpierpoint, Sussex.—**23. Middleton,** pa and vil., N. R. Yorkshire, 1½ m. NW. of Pickering; 1724 ac., pop. 60; P.O.—**24. Middleton,** ham., I. of Wight, 1¼ m. SW. of Freshwater.

Middleton.—estate, SW. Kincardineshire; gave the title of Earl to the Middleton family in the reign of Charles II.; is now called FETTERCAIRN: which see.—**2. Middleton,** hamlet, Kinross-shire, 1½ mile N. of Milnathort.—**3. Middleton,** ham., E. Edinburghshire, 1¼ m. S. of Borthwick.—**4. Middleton,** seat, SE. Forfarsh., at Friockheim.

Middleton.—market town, urb. dist., and par. with ry. sta. (**Midleton**), G. S. & W. R., in co. and 12½ miles E. of Cork by rail, on river Middleton or Owencurra—par., 5712 ac., pop. 4643; urb. dist., 381 ac., pop. 3361; P.O., T.O. Market day, *Saturday*. Distilling is the principal occupation. There is an endowed grammar school at which the patriot, J. P. Curran (1750–1817), received his education. It stands on the property of Viscount Middleton, in a rich and beautiful district. The river which falls into Cork harbour, is navigable for vessels of nearly 300 tons to Ballynacurra, 2 miles below Middleton.—**2. Middleton,** seat, 2 miles SE. of Castletown, co. Westmeath.—**3. Middleton,** seat, in co. and 7 m. SW. of Longford.

Middleton, North, par., Northumberland, 2 miles SE. of Wooler, 2080 ac., pop. 94.—**2. Middleton, North,** par. and seat with ry. sta. (**Middleton**), N. B. R., Northumberland, 9 miles W. of Morpeth; 1145 ac., pop. 67.

Middleton, South.—par., Northumberland, 3½ miles SW. of Wooler; 1611 ac., pop. 52.—**2. Middleton, South,** par. with ry. sta. (**Middleton**), N. B. R., Northumberland, 9 miles W. of Morpeth; 638 ac., pop. 15.

Middleton Cheney, par. and vil., Northamptonshire, 2½ miles NE. of Banbury; 2320 ac., pop. 1057; P.O., T.O.

Middleton Dale, romantic valley, Derbyshire, on W. side of Stoney Middleton; is a long narrow limestone valley, with sheer rocks and a rapid stream.

Middleton Division, The, parl. div. of SE. Lancashire; pop. (estimated) 74,647.

Middleton Green.—hamlet, Staffordshire, 5½ miles W. of Uttoxeter.—**2. Middleton Green,** ham., 1 mile N. of Ecclesfield, W. R. Yorkshire.

Middleton Hall.—seat, Carmarthenshire, 1½ mile SW. of Llanarthney and 7 miles E. of Carmarthen; in the grounds are the old mansion of the Myddletons and the Nelson Pillar, with fine view.—**2. Middleton Hall,** par., Northumberland, 1½ mile SW. of Wooler; 1102 ac., pop. 44; contains **M. Hall,** seat.

Middleton Hall, seat, near Uphall, Linlithgowshire.

Middleton House.—seat, Edinburghshire, 2¼ miles SE. of Gorebridge; in vicinity are Middleton Limeworks.—**2. Middleton House,** seat, Forfarshire, 6 miles NW. of Arbroath.

Middleton Junction, ry. sta., L. & Y. R., SE. Lancashire, 1½ mile SE. of Middleton and 2½ miles W. of Oldham; P.O., T.O.

Middleton Manor, seat, Bognor, SW. Sussex.

Middleton Malzor, Northampton. See MILTON.

Middleton One Row, vil., on river Tees, Durham, 5 m. SE. of Darlington; P.O., T.O. See MIDDLETON ST. GEORGE.

Middleton Priors, place with school, Ditton Priors par., Shropshire, 6 miles S. of Much Wenlock. **M. Lodge** is a seat.

Middleton Quernhow, par., North-Riding Yorkshire, 5 m. NE. of Ripon; 763 ac., pop. 103.

Middleton St. George, par., Durham; par., 2516 ac., pop. 1157; P.O., T.O.; the par. contains **Middleton One Row,** vil., on river Tees, 5 miles SE. of Darlington; P.O., T.O.; the vil. was erected chiefly for the accommodation of visitors to Dinsdale Spa.

Middleton Scriven, par., Shropshire, 4½ miles SW. of Bridgnorth; 802 ac., pop. 93; P.O.

Middleton Stoney.—par. and vil., Oxfordshire, 3 miles NW. of Bicester; 1853 ac., pop. 324; P.O., T.O.; **Stoney Middleton Park** is the seat of the Earl of Jersey; in the park, near the church, are traces of a Norman castle.—**2. Middleton Stoney,** Derbyshire. See STONEY MIDDLETON.

Middleton Tyas, par. and vil., North-Riding Yorkshire—par., 3203 ac., pop. 419; vil., 5 miles NE. of Richmond; 1 mile NW. of vil. is the seat of **Middleton Lodge;** P.O., T.O.

Middleton and Smerril, par. and vil. (**Middleton**), Derbyshire—2956 ac., pop. 208; vil., 1½ mile SW. of Youlgreave and 7 miles WNW. of Matlock; in vicinity is **M. Hall,** seat.

Middleton (by Pickering), par., North-Riding Yorkshire, 1 mile NW. of Pickering; 1724 ac., pop. 262.

Middleton by Wirksworth, par. and vil. (**Middleton**), 1½ mile NW. of Wirksworth, Derbyshire; par., 991 ac., pop. 984; P.O., called **Middleton;** has marble quarries and lead mines.

Middleton in Teesdale, market town and par. with ry. sta., N. E. R. (alt., 778 ft), Durham, on river Tees, 9 m. NW. of Barnard Castle; par., 10,495 ac., pop. 1987; P.O., T.O. Market day, *Saturday*. It has extensive lead mines, and is a centre for visiting the scenery of Upper Teesdale.

Middleton on the Hill, par. and vil., Herefordshire, 5 m. NE. of Leominster; 2997 ac., pop. 272.

Middleton on the Wolds, par., vil., and seat, with ry. sta., N. E. R., East-Riding Yorkshire, 16 m. NW. of Hull; 3664 ac., pop. 634; P.O., T.O.

Middleton upon Leven, par., North-Riding Yorkshire, on river Leven, 4½ miles SE. of Yarm; 1145 ac., pop. 65.

Middletown, par. and ry. sta., L. & NW. & G. W. R., Montgomeryshire, on E. border of co., 5¾ miles NE. of Welshpool; 737 ac., pop. 93; P.O.

Middletown, vil., in co. and 9 m. SW. of Armagh, near Ulster Canal; pop. 207; P.O.

Middlewich, urb. dist. and par. with ry. sta., L. & NW. R., Cheshire, 5½ miles SE. of Northwich; urb. dist. and par.,

1082 ac., pop. 4669; P.O., T.O. Middlewich was held by the Earl of Mercia under Edward the Confessor. The town has an antique appearance. The trade is chiefly in salt, obtained from brine springs in the neighbourhood; condensed milk is manufactured, and considerable quantities of fruit and vegetables are raised in the vicinity for Liverpool and Manchester markets. A little S. of the town the Ellesmere Canal (a branch of the Shropshire Union Canal) joins the Trent and Mersey Navigation Canal. **M. Manor House** is a seat.

Middlewood.—ry. stas., L. & NW. R. and G. C. R., Cheshire, 5 miles SE. of Stockport.—**2. Middlewood,** hamlet, Devon, 6½ miles SE. of Chudleigh.—**3. Middlewood,** ham., W. R. Yorkshire, 5½ miles NW. of Sheffield.—**4. Middlewood,** ham., 1½ m. SE. of Clifford, Herefordshire.

Middlewood Hall, 4½ m. E. of Barnsley, W. R. Yorkshire.

Middlezoy, par. and vil., Somerset—par., 2541 ac., pop. 608; vil., 6 miles SE. of Bridgwater; P.O.

Middop, par., N. div. W. R. Yorkshire, 3 m. NW. of Colne; 1162 ac., pop. 42.

Middridge, par. and vil., Durham, 4 miles SE. of Bishop Auckland; 1132 ac., pop. 774; P.O.

Middridge Grange, par., Durham, 1 m. SW. of Midridge; 977 ac., pop. 65.

Midelney Place, seat, 1¼ m. SW. of Langport, mid. Somerset.

Midfield, ham., 4 m. SE. of Swineford, E. co. Mayo; P.O.

Midfield House, seat, Edinburghshire, near Hawthornden.

Midford, vil. with ry. sta., S. & D. R., Somerset, 3½ miles S. of Bath; P.O.; in vicinity is **Midford Castle,** seat.

Midgard, seat, Roxburghshire, 4 miles NE. of Hawick.

Midge Hall, ry. sta., L. & Y. R., Lancashire, 6 m. SW. of Preston and 23¾ m. NE. of Liverpool by rail; P.O., T.O.

Midgeholme, par., Cumberland, 7½ miles E. of Brampton; 5147 ac., pop. 284.

Midgham, par. and vil. with ry. sta., G. W. R., Berks, on river Kennet and Kennet and Avon Canal, 6¼ miles E. of Newbury; 1436 ac., pop. 293; in vicinity of vil. is **Midgham House,** seat.

Midgley.—urb. dist., par., and town, N. div. W. R. Yorkshire, 4½ miles NW. of Halifax; urb. dist. and par., 2183 ac., pop. 2359; has mfrs. of cotton and worsted.—**2. Midgley,** vil., S. div. West-Riding Yorkshire, 7½ miles NW. of Barnsley.

Midholm, vil., Roxburghshire. See MIDLEM.

Midhope, eccl. dist., Ecclesfield par., S. div. West-Riding Yorkshire; pop. 762; contains the vil. of **Midhope Stones;** P.O.; on river Little Don, 2½ miles SW. of Penistone. **Midhope Reservoir,** Barnsley water supply—top-water area, 51 ac.; holding capacity, 400 million gallons.

Midhope Tower, ruin, Linlithgowshire, on Midhope Burn, 4 miles W. of South Queensferry; was once the seat of the Earls of Linlithgow.

Midhurst, par. and market town with ry. stas., L. B. & S. C. and L. & SW. Rys., Sussex, on river Rother, 9 m. ESE. of Petersfield, 12 N. of Chichester, and 64 SW. of London by rail; par., 669 ac., pop. 1650; P.O., T.O. Market day, *Thursday.* It is supposed that Midhurst was a large town before the Norman Conquest. A splendid reception was given to King Edward VI. here in 1547. At the grammar school (founded 1672) Sir Charles Lyell, Richard Cobden, and other famous men were educated. Midhurst is in the centre of some fine scenery, is frequented by visitors, but has little trade. It returned 2 members to Parliament from Edward IV. until 1832, and 1 member from 1832 until 1885. In the neighbourhood is the King Edward Sanatorium, for which see LORD'S COMMON.

Midlem, vil., N. Roxburghshire, 7 m. E. of Selkirk; P.O.

Midleton, ry. sta., G. S. & W. R., co. Cork. See MIDDLETON.

Midley, par., Kent, 2½ miles SW. of Romney; 2161 ac., pop. 47.

Midleys, mound with ancient Caledonian stone circles, in co. and 2½ miles SE. of Inverness.

Midlock Water, Lanarkshire; flows 5½ miles NW. to the Clyde, opposite Crawford.

Midloe, par., Huntingdonshire, 3 miles NW. of St. Neots; 881 ac., pop. 44.

Midmar, par., S. Aberdeenshire, 9 m. SW. of Kintore; 10,560 ac., pop. 1000; P.O., T.O.

Midmill, vil., Mains and Strathmartine par., S. Forfarshire, near Dundee; pop. 356.

Midney, hamlet, 6 m. SW. of Glastonbury, Somerset.

Midsomer Norton, urb. dist., town, and par., with ry. sta., S. & D. R., Somerset, 1½ mile SW. of Radstock and 10 miles SW. of Bath; urb. dist. and par., 3970 ac., pop. 5809; P.O., T.O.; has a large trade in malting and brewing, and in coal, and a Roman Catholic College (1814), with observatory.

Midtown, place with bleachfield, Renfrewshire, 2½ miles SW. of Johnstone.

Midville, par., Lincolnshire, 7 miles SW. of Spilsby; 2619 ac., pop. 166.

Midway.—ham., 4 m. SE. of Burton-on-Trent, S. Derbyshire; P.O.

Midway Manor House, seat, 1½ m. S. of Bradford-on-Avon, Wilts.

Migdale, hamlet, SE. Sutherland, 3 miles NE. of Ardgay; in vicinity is **Loch Migdale,** about 2 miles long and 1 mile broad; greatest depth, 49 ft.; alt. above sea-level, 114 ft.

Mighil's (or **St. Michael's**) **Island,** off Derby Haven, in SE. of Isle of Man, 2 miles E. of Castletown; contains the ruins of an old chapel, and of a fort, and is connected with Langness by a causeway.

Miglo, affluent of river Eden, Strathmiglo par., Fife.

Migvie, Aberdeen. See TARLAND-MIGVIE.

Mike Mill's Race, principal avenue in St. Leonard's Forest, Sussex, 2 miles E. of Horsham; contains nearly 16,000 trees, and is 1½ mile long.

Mil——. See also MILL——.

Mil Dubh Pass, Inverness-shire, between Loch Arkaig and Loch Lochy.

Milber, par., Devon, in urb. dist. of Newton Abbot; 564 ac., pop. 66.

Milber Down, 1½ mile E. of Newton Abbot, Devon; has 2 ancient camps, 1 square and 1 circular; here the army of William of Orange encamped in November 1688.

Milborne Port, town and par. with ry. sta., L. & SW. R., Somerset, near SE. border of co., 3½ miles NE. of Sherborne sta., 8½ miles NE. of Yeovil Junction and 114½ miles SW. of London by rail; 3381 ac., pop. 1685; P.O., T.O.; has mfrs. of gloves, leather, and shoes. Milborne Port was a place of some consequence in Saxon times, and sent representatives to Parliament from the time of Charles I. till 1832. It has a quaint old Guildhall and ancient cross.

Milborne St. Andrew, par. and vil., Dorset, 8 miles SW. of Blandford and 8½ miles NE. of Dorchester; 1747 ac., pop. 239; P.O., T.O.; Cardinal Morton (1410–1500), Archbishop of Canterbury, was a native.

Milborne Stileham, par., Dorset, adjacent to Milborne St. Andrew; 885 ac., pop. (including Dorset Industrial School for Boys) 222.

Milbourne and **Milbourne Grange,** 2 pars., Northumberland, 3½ miles NW. of Ponteland and 10½ miles NW. of Newcastle—M., 1242 ac., pop. 76; M. G., 618 ac., pop. 21; contains **Milbourne Hall,** seat.

Milbrex, vil., Fyvie par., and *quoad sacra* par., partly also in Monquhitter par., N. Aberdeenshire—par., pop. 1207; vil., 6½ miles NE. of Fyvie ry. sta.; P.O., called **Millbrex.**

Milburn and Milburn Grange, par. and vil., Westmorland, 6½ miles NW. of Appleby; 7955 ac., pop. 217; 1¼ m. SE. of vil. is the vil. of **Milbourne Grange.**

Milby, par., North-Riding Yorkshire, ½ m. NE. of Boroughbridge; 758 ac., pop. 93.

Milcombe, par. and vil., Oxfordshire, 4 miles NW. of Deddington; 1254 ac., pop. 169.

Milcote, par. and ry. sta., G. W. R., Warwickshire, on NE. border of co., 3 miles SW. of Stratford-on-Avon; 609 ac., pop. 47.

Milden, par., W. Suffolk, on river Brett, 5½ miles NW. of Hadleigh; 1343 ac., pop. 152.

Milden Lodge, shooting-lodge, 8 m. NW. of Edzell, NE. Forfarshire.

Mildenhall.—market town and par. with ry. sta., G.E. R., W. Suffolk, on river Lark, 12 miles NW. of Bury St. Edmunds and 20¾ miles NE. of Cambridge by rail; 16,767 ac., pop. 3567; P.O., T.O. Market day, *Friday.* Mildenhall has trade in corn. The river is navigable for barges. Great numbers of Roman and Saxon antiquities have been found in the neighbourhood, as well as flint implements of the Palæolithic and Neolithic ages. **M. Manor House** is a seat.—**2. Mildenhall,** par. and vil., Wilts, on river Kennet, 2 m. NE. of Marlborough; 4177 ac., pop. 429; P.O.

Mildmay Park, ry. sta., N. L. R., Islington met. bor., 2½ miles N. of Broad Street sta., in N. of London.

Mile Bush, pl., 1½ m. N. Carrickfergus, co. Antrim; P.O.

Mile Elm, ham., ½ mile S. of Calne, Wilts.

Mile End, ham., 2 miles N. of Colchester, Essex; P.O., T.O.

Mile End Division, The, parl. div. of Tower Hamlets bor., Middlesex; pop. 48,867.

Mile End New Town, par. with ry. sta. (**Mile End**), Met. Dist. Ry., Stepney met. bor., co. of London; 43 ac., pop. 13,259; forms part of the Whitechapel Division of Tower Hamlets parl. bor.

Mile End Old Town, par. with ry. sta. (**Mile End**), Met. Dist. Ry., Stepney met. bor., co. of London; 678 ac., pop. 112,827; comprises the Mile End Division and the Stepney Division of Tower Hamlets parl. bor.

Mileham, par. and vil., Norfolk, 4 miles N. of Dereham; par., 2882 ac., pop. 466; P.O.; the par. contains remains of ancient castle, and **Mileham Hall,** seat; Sir Edward Coke (1549–1634), Lord Chief Justice, was a native.

Mile House, 1½ m. NW. of Enniscorthy, mid. co. Wexford; P.O.

Milehouse, N. suburb of Plymouth, Devon.

Miles Cross, ham., ½ m. S. of Symondsbury, Dorset.

Miles Platting, 2 eccl. dists. and ry. sta., L. & Y. R., in par. and NE. suburbs of Manchester—pop., St. John, 4836; St. Luke, 10,091; the sta. is 1½ mile NE. of Victoria sta., Manchester; P.O., T.O.

Milesmark and Parknook, conjoint vil., Dunfermline par., and detached part of Inverkeithing par., SW. Fife, 1¾ mile NW. of Dunfermline; pop. 450.

Milestone, ham., 8¼ m. SW. of Borrisoleigh, W. co. Tipperary; P.O.

Milestown, vil. and seat, 1 mile S. of Castlebellingham, mid. co. Louth; pop. 149.

Milfield, par., vil., and seat, Northumberland, on river Till, 4½ miles NW. of Wooler; 1541 ac., pop. 131; P.O. **N. Hill** is a seat.

Milford, or Milford Haven.—parl. bor. (contributory to Pembroke and Haverfordwest District of Boroughs), urb. dist., and seaport, with ry. sta. (**Old Milford**), G. W. R., Hakin and Milford pars., Pembrokeshire, on N. shore of Milford Haven, 8¾ miles SW. of Haverfordwest; urb. dist., 812 ac., pop. 5102; P.O., T.O., called **Milford Haven.** Milford dates from 1790, when it became the site of a royal dockyard for the construction of ships of war. A large and populous town quickly arose, but in 1814 the dockyard was removed further up the haven to Pater (Pembroke Dock), and since that time Milford has been in a languishing state. The anticipated mail-service to Ireland has been relegated to Fishguard. There are oyster beds in the neighbourhood. (For shipping statistics, see APPENDIX.)—**2. Milford,** par. and vil., Derbyshire—par., 1111 ac., pop. 1090; vil., on river Derwent, 1½ mile S. of Belper; P.O.; has large cotton mills, bleachworks, and foundries.—**3. Milford,** hamlet, Devon, 2 m. W. of Great Torrington.—**4. Milford,** hamlet, Devon, 13½ miles W. of Bideford.—**5. Milford,** coast par. and vil., Hants, opposite the Needles, 3½ miles SW. of Lymington; 4688 ac., pop. 1924; P.O., T.O., called **Milford-on-Sea;** in vicinity of vil. is **Milford House,** seat.—**6. Milford,** eccl. dist. and vil. with ry. sta., L. & SW. R., Witley par., Surrey—dist., pop. 1558; vil., 5½ miles SW. of Guildford and 36½ miles SW. of London by rail; P.O., T.O.; in vicinity of vil. is **Milford House,** seat.—**7. Milford,** E. div. W. R. Yorkshire. See KIRBY CUM M.—**8. Milford,** vil., 3½ m. SSW. of Ford, N. Northumberland; P.O.—**9. Milford,** vil. and seat, in co. and 3½ m. SE. of Stafford. See M. AND BROCTON.

Milford Within, par., Wilts, in bor. of Salisbury; 146 ac., pop. 3825.

Milford Without, par., Wilts, adjoining above; 1244 ac., pop. 1284.

Milford,—vil. and seat, in co. and 3 miles S. of Armagh; pop. 550; P.O., T.O.—**2. Milford,** ry. sta., G. S. & W. R., and seat, in co. and 4¼ miles S. of Carlow; P.O., T.O.; a large corn mill is in vicinity.—**3. Milford,** vil., N. co. Cork, on river Deel, 8 m. W. of Charleville; pop. 135; P.O., T.O.—**4. Milford,** vil., co. Donegal; P.O., T.O. See MILFORD.—**5. Milford,** seat, 11 m. S. of Claremorris, SE. co. Mayo.

Milford, New (or **Neyland**), seaport vil. with ry. sta., G. W. R., Pembrokeshire, on creek of Milford Haven, opposite Pembroke dock, 4 miles E. of Milford, 8¾ S. of Haverfordwest; P.O., T.O., called **Neyland.** New Milford is a terminus of the G. W. R. The railway runs down to the water's edge, and the haven (1½ mile wide) is crossed by a steam ferry.

Milford, North, E. div. W. R. Yorkshire. See KIRKBY CUM MILFORD.

Milford, Old, name sometimes given to HAKING.

Milford, South, par. and vil. with ry. sta., N. E. R., E. div. W. R. Yorkshire; 2298 ac., pop. 1068; vil., 1½ mile S. of Sherburn and 12 miles E. of Leeds; P.O., T.O.

Milford Haven.—a vast inlet of the sea, on the SW. coast of Pembrokeshire, entering from the S. and striking suddenly towards the E.; from St. Ann's Head to Pembroke Ferry (where it becomes the Cleddau estuary) it is 12 miles long, varies in breadth from 1 to 2 miles, has in most parts a depth of from 15 to 19 fathoms, and branches off into numerous bays, creeks, and roads; it is easy of entrance, and well sheltered, and forms the finest natural harbour in the kingdom, but its utility is impaired by its remote situation; on St. Ann's Head, at W. side of entrance, are fixed lights seen 20 and 18 miles, and on Great Castle Head, on N. side of haven, 4 miles W. of Milford, are fixed lights seen 16 and 14 miles; there are fortifications at Popton, South Hook, Blockhouse, Dale Point, Stack Rock, and Thorn Island.—**2. Milford Haven,** Pembroke; P.O., T.O. See MILFORD.

Milford Junction, ry. sta., N. E. R., E. div. West-Riding Yorkshire, 9¾ miles NE. of Normanton and 14¾ miles SW. of York.

Milford and Brocton, vil. (**Milford**) and ry. sta., L. & NW. R., in co. and 3½ miles SE. of Stafford; P.O., T.O., called **Milford.**

Milgate Park, adjoining Bearsted, 2¾ m. E. of Maidstone, mid. Kent.

Military Canal, Royal (1805), begins at Sandgate, Kent, and extends across the Romney Marsh to Cliffe End, Sussex; is 23 miles long, 90 ft. broad, and 18 ft. deep, and is defended by a parapet; was formed in connection with the martello towers along the coast during the great French War, but is now almost entirely superseded by the railway.

Milk, Water of, Annandale, Dumfriesshire; rises 7½ miles NW. of Langholm and flows 18 miles SW. to river Annan, near Hoddam Castle, 4 m. SW. of Ecclefechan.

Milk Cove, creek, 1 mile S. of Rosscarbery, co. Cork.

Milk Haven, creek, 4 m. NE. of Grange, co. Sligo.

Milkhouse Street, vil., 2 miles NE. of Cranbrook, Kent; here are remains of a chapel of time of Henry VI.

Milkiston, ancient hill-fort, 1 mile S. of Eddleston ry. sta., N. Peeblesshire.

Milkwall, ham. and ry. sta., M. & G. W. Jt. R., Gloucester, 1 m. SE. of Coleford; P.O.

Mill——. See also MIL——.

Mill Bay, or **Nanjizal,** romantic cove, on coast of Cornwall, 2 miles SE. of Land's End.

Mill Bay, on N. side of Carlingford Lough, S. co. Down, 3 miles W. of Kilkeel.

Mill Bay, E. side of Stronsay, Orkney, 17 miles NE. of Kirkwall.

Mill Beck. See MILLBECK.

Mill Brook, stream, Derbyshire; flows from Derwent Edge to river Derwent close to Derwent Chapel.

Mill Bute, two elevations, 2½ m. E. and SW., respectively, of Dallas, Elginshire; alt., 1100 and 1216 ft.

Mill Dale, narrow pass between limestone cliffs, on NE. border of Staffordshire, between Alstonefield and river Dove.

Mill End.—eccl. dist. and vil., Rickmansworth par., Herts—dist., pop. 966; vil., 1 m. SW. of Rickmansworth; P.O.—**2. Mill End,** hamlet, Herts, 5 miles SW. of Royston.

Mill Green, pl., 2 miles NW. of Ingatestone, Essex; P.O.

Mill Hill.—ry. sta., Isle of Wight, I. o. W. C. R., on S. side of Cowes.—**2. Mill Hill,** ry. sta., L. & Y. R., Lancashire, on SW. side of Blackburn.—**3. Mill Hill,** vil. with ry. stas., G. N. R. and M. R., Hendon par., Middlesex, 1 m. NE. of M. sta. and 1½ m. NW. of G. N. sta.

Mill Hill Park, ry. sta., Met. Dist. Ry., Middlesex, 1½ mile SE. of Ealing; sta. for Acton.

Mill House, vil., S. div. West-Riding Yorkshire, 5½ miles SE. of Barnsley.

Mill House Green, vil., 2 miles NW. of Penistone, S. div. West-Riding Yorkshire; P.O.

Mill Houses and Ecclesall, ry., sta., M. R., on SW. side of Sheffield; P.O. at **Mill Houses.** See ECCLESALL-BIERLOW.

Mill Isle, fishing vil., 3 miles S. of Donaghadee, NE. co. Down; pop. 251; P.O., T.O.

Mill Loch, 1 mile NW. of Lochmaben, Dumfriesshire; contains trout and vendace.

Mill Low, ham., W. Cumberland, 1½ mile S. of Egremont.

Mill Maud, hill, 6 miles S. of Alford, S. Aberdeenshire; alt., 1250 ft.

Mill, New, ham., 1 m. N. of Milton Lilbourne, Wilts.

Mill Street, vil., 3 miles E. of Reigate, Surrey.

Mill of Conveth, estate, Laurencekirk par., Kincardineshire.

Mill of Haldane. See HALDANE'S MILL.

Mill Vale, vil. with ry. sta. (**Millvale**), Bessbrook and Newry Electric Ry., 1 m. SE. of Bessbrook, SE. co. Armagh.

Milland, eccl. dist. and vil., Rogate and Trotton pars., Sussex—dist., pop. 450; vil., 4 m. SW. of Midhurst; P.O.

Millaton, seat, 7 miles SW. of Okehampton, Devon.

Millbank, hamlet, S. div. West-Riding Yorkshire, 2 miles SW. of Dewsbury.

Millbeck.—affluent of river Derwent, Bassenthwaite par., Cumberland, under Skiddaw; between Millbeck and Applethwaite is a fine view of Derwent Water.—**2. Millbeck,** rivulet, Great Langdale, Westmorland; flows SE., in a succession of little falls, from Stickle Tarn to Great Langdale Beck.

Millbrex, vil., Aberdeenshire; P.O. See MILBREX.

Millbridge, vil., N. div. West-Riding Yorkshire, near Liversedge sta., 6 miles N. of Huddersfield.

Millbrook.—par. and vil. with ry. sta., L. & NW. R., Bedfordshire, 1½ mile W. of Ampthill and 8 miles SW. of Bedford; 1784 ac., pop. 218; had a Benedictine Priory, removed in 1119 to Beaulieu, Herts.—**2. Millbrook,** vil. with ry. sta., Jersey Ry., Jersey, Channel Islands, on the Mill Brook, adjoining St. Helier, of which it forms a suburb; P.O., T.O.—**3. Millbrook,** eccl. dist. with ry. sta. (**Staley and Millbrook**), L. & NW. R., Mottram in Longendale par., Cheshire, on SE. side of Stalybridge; pop. 3442; P.O., T.O.—**4. Millbrook,** eccl. dist., par., and fishing vil., Cornwall—dist. and par., 1107 ac., pop. 2998; vil., on inlet of river Tamar, 2 miles (across the Hamoaze) S. of Devonport; P.O., T.O.—**5. Millbrook,** par. and ry. sta., L. & SW. R., Hants, at mouth of river Test or Anton, partly within the borough of Southampton; 988 ac., pop. 1299; P.O.; in the churchyard is a monument to Pollok (1799–1827), author of the "Course of Time," who died at Shirley.

Millbrook.—vil., E. co. Antrim, 2 miles W. of Larne; pop. 130; P.O.; has bleachworks and a linen factory. —**2. Millbrook,** seat, near Magherafelt, S. co. Londonderry.—**3. Millbrook,** seat, 1 mile S. of Oldcastle, NW. co. Meath. —**4. Millbrook,** seat, 5 miles SE. of Nenagh, N. co. Tipperary.

Millbuie, place, Ross and Cromarty. See ARDMEANACH.

Millburn, distillery, in co. and town of Inverness.

Millburn House, seat, Lanarkshire, 1½ mile E. of Dalserf sta.

Millburn Tower, seat, Edinburghshire, near Gogar ry. sta., 5 miles W. of Edinburgh.

Millburnbank, hamlet, Kirkcudbrightshire, 8 miles SE. of Dalbeattie.

Millburne, seat, NE. co. Londonderry; post-town, Coleraine.

Milldoe, hill, Pomona island, Orkney; alt., 734 ft.

Milldriggan, ham., in co. and 2 m. SSW. of Wigtown.

Millearne House, seat, Perthshire, on river Earn, 3 miles N. of Auchterarder.

Miller Bridge, across river Rothay, near Ambleside, Westmorland.

Miller Brow, or **Hammar Bank,** eminence, 120 ft. above Windermere Lake, 1½ mile N. of Bowness, Westmorland; commands a fine view of Windermere; on the shore of the lake is **Miller Ground,** landing-place.

Millerhill, vil. with ry. sta., N. B. R., Edinburghshire, 2 miles NW. of Dalkeith and 6½ miles SE. of Edinburgh by rail; P.O.

Miller's Acre, in co. and 6 miles SW. of Perth; here the army of Edward Baliol encamped before the battle of Dupplin (1332).

Miller's Dale, ham. and ry. sta., M. R., in Miller's Dale, Derbyshire, 6 miles E. of Buxton and 6 miles NW. of Bakewell; P.O.; the dale is on the river Wye; alt. of ry. sta., 730 ft.; T.O. at ry. station.

Millerston and Hogganfield, vil., on Hogganfield Loch, NW. Lanarkshire, 3 m. NE. of Glasgow; pop. 1190; P.O.

Milleur Point, headland, W. side of entrance to Loch Ryan and 8½ miles NW. of Stranraer, Wigtownshire.

Millfield.—pl. near the meeting-point of Northampton, Cambridge, and Huntingdon, 1 mile N. of Peterborough; P.O., T.O.—**2. Millfield,** eccl. dist. and ry. sta., N. E. R., Bishop Wearmouth par., Durham, in W. suburbs of Sunderland; pop. 9654; P.O., T.O.

Millfield, seat, near Polmont, Stirlingshire.

Millford.—vil., N. co. Donegal, on Mulroy Bay, 10 miles N. of Letterkenny; pop. 366; P.O., T.O., called **Milford;** situated on the property of the Earl of Leitrim.—**2. Millford,** seat, in co. and 4 m. SSW. of Carlow.

Millfore, mt., W. Kirkcudbrightshire, 7 m. NE. of Newton Stewart; alt., 2146 ft.

Millgate, ham., 4 miles N. of Rochdale, NE. Lancs.

Millgill Force, waterfall (69 ft.), on Cogill Beck, North-Riding Yorkshire, ¾ m. NW. of Askrigg.

Millhead, or **Milnhead,** seat, in co. and 4 miles N. of Dumfries.

Millheugh, seat, Lanarkshire, 3 miles NW. of Hamilton.

Millhook Mouth, inlet, Bude Bay, Cornwall, 4 miles S. of Bude.

Millhouse.—ham., 5 miles E. of Haltwhistle, Northumberland.—**2. Millhouse,** ham., W. R. Yorkshire, 13 miles NW. of Sheffield.

Millhouse.—hamlet, S. Argyllshire, 3 m. SW. of Tighnabruaich; P.O., T.O.—**2. Millhouse,** 3 m. NE. of Lochmaben, Dumfriesshire, on r. Annan; P.O., T.O., called **Millhousebridge.**

Millicent, seat, 2 miles N. of Sallins, N. co. Kildare.

Millichope Hall, seat, Shropshire, 5½ miles SE. of Church Stretton.

Millifiach, 3 m. SE. of Beauly, N. Inverness-shire; P.O.

Milliken Park, vil. with ry. sta., G. & SW. R., Renfrewshire, 1½ mile SW. of Johnstone and 12¼ miles W. of Glasgow by rail; P.O., T.O.; **Milliken House,** seat, is 1 mile N. of sta. and 1¼ mile W. of Johnstone.

Millin Bay, E. co. Down, 2 m. SE. of Portaferry.

Millington.—par. and vil., Cheshire, 4 miles SW. of Altringham; 747 ac., pop. 225.—**2. Millington,** par. and vil., East-Riding Yorkshire, on the Wolds, 2½ miles NE. of Pocklington; 2511 ac., pop. 159; vast earthworks are in the neighbourhood, and Roman relics have been found.

Millisle, ry. sta., P. & W. Jt. R., SE. Wigtownshire, 1½ mile W. of Garliestown.

Millmeese, vil., 3 miles N. of Eccleshall, Staffordshire.

Millo, hamlet, Bedfordshire, 3 miles S. of Biggleswade.

Millom, urb. dist., town, and par., with ry. sta., Furness Ry., at S. extremity of Cumberland, on W. side of Duddon estuary, 6 miles SW. of Broughton-in-Furness and 13 miles SE. of Ravenglass by rail; urb. dist. and par., 1463 ac., pop. 10,426; P.O., T.O.; has mines and ironworks; red hematite is extensively mined; **Millom Castle** (1335) has some remains left; in vicinity of town is **Millom Park,** seat. **Millom Rural,** par., adjoining above, containing Hallthwaites and Kirksanton; 12,373 ac., pop. 1489.

Millpool, ham., 1 mile N. of Cardinham, SE. Cornwall.

Millport, watering-place, police burgh; in S. of Great Cumbrae island, Buteshire, on Millport Bay, Firth of Clyde, 11 miles SW. of Wemyss Bay ry. sta. and 24 miles SW. of Greenock; police burgh and vil., pop. 1663; P.O., T.O.; is well sheltered; has a good beach, and is principally dependent on the summer visitors who frequent it; has a pier for the Clyde steamers by which communication is maintained regularly with other places on the Clyde; contains an Episcopal cathedral and college, founded and endowed by the Earl of Glasgow. Millport was made a police burgh in 1864.

Mills, South, ham., in co., and 7 miles E. of Bedford.

Millseat, hamlet, Aberdeenshire, 6 miles NE. of Turriff.

Millshields, vil., Northumberland, 7½ miles SE. of Hexham.

Millslade, vil., Devon. See BRENDON.

Millstone Green, hamlet, Staffordshire, 2 miles S. of Newcastle-under-Lyme.

Millstone Mount, hill, SE. co. Down, 1 m. S. of Newcastle; alt., 1420 ft.

Millstreet, small market town with ry. sta., G. S. & W. R., NW. co. Cork, on river Blackwater, 19¾ miles W. of Mallow Junction; pop. 1208; P.O., T.O. Market day, *Friday.* The sta. is 1 mile N. of the town.

Millthorpe, ham., 2 miles E. of Aslacky, S. Lincolnshire.

Milltimber, pl. with ry. sta., G. N. S. R., in co. and 6½ miles SW. of Aberdeen; P.O.

Milltir-Gerig (The Rocky Mile), pass (1558 ft.) in the Berwyn Mountains, on borders of Montgomery and Merioneth, 10 m. NW. of Llanfyllin; is traversed by Watling Street.

Milton.—vil., SW. Forfarshire, 2 miles S. of Glamis.—**2. Milton,** vil., Inverness-shire, in Glen Urquhart, 1 m. W. of Drumnadrochit sta.

Milltown. See MILTON.

Milltown, hamlet, Devon, 3 miles NW. of Barnstaple.
Milltown,—vil., Banffshire. See ROTHIEMAY.—**2. Milltown,** ham., in co. and 3 m. NE. of Elgin.—**3. Milltown,** vil., S. Fifeshire, 2 m. SE. of Markinch.
Milltown,—ham., in co. and 3 miles NW. of Antrim; P.O.—**2. Milltown,** hamlet, 2½ miles NW. of Lisburn, S. co. Antrim.—**3. Milltown,** or **Money,** hamlet, N. co. Cavan, 4 miles SW. of Belturbet; pop. 77; P.O.—**4. Milltown,** vil., N. co. Down, 4 miles S. of Belfast; pop. 110. —**5. Milltown,** hamlet, W. co. Down, 4 m. E. of Gilford. —**6. Milltown,** or **Concrete,** vil., with ry. sta., D. W. & W. R., in co. and 1¾ mile S. of Dublin; pop. 182; P.O. —**7. Milltown,** ry. sta., G. S. & W. R., 8 miles NW. of Tuam, N. co. Galway; P.O., T.O.—**8. Milltown,** small market town with ry. sta., G. S. & W. R., mid. co. Kerry, on river Maine, 7¾ miles W. of Farranfore ry. sta. and 11 miles S. of Tralee; pop. 484; P.O., T.O., called **Milltown.** Market day, *Monday.* The river, which flows into Castlemaine harbour, is navigable for vessels of 100 tons to within a mile of the town.—**9. Milltown,** seat, near Newtownstewart, N. co. Tyrone.—**10. Milltown Ho.,** seat, 1½ m. NE. of Clonmellon, W. co. Meath.—**11. Milltown,** vil., N. co. Armagh, at SE. corner of Lough Neagh, 3½ m. NNE. of Annaghmore sta.—**12. Milltown,** ham., W. co. Armagh, 2¾ m. WSW. of Keady.—**13. Milltown,** SE. co. Armagh, 7 m. W. of Newry.—**14. Milltown,** ham., NE. co. Carlow, 8 m. NE. of Tullow.—**15. Milltown,** seat, SW. King's co., 5 m. NW. of Roscrea.—**16. Milltown,** ham., in co. and ¾ m. N. of Monaghan.—**17. Milltown,** ham., E. co. Monaghan, 2 m. NE. of Castleblaney.—**18. Milltown,** vil., SE. co. Westmeath, 5½ miles SW. of Killucan sta.—**19. Milltown,** vil., co. Wexford, close to Ferns sta.—**20. Milltown,** seat, co. Roscommon, 4½ miles NE. of Ballymoe sta.
Milltown Burndennet, 5 miles NE. of Strabane, NW. co. Tyrone; P.O., called **Milltown.**
Milltown Clady, ham., co. Armagh, 2 m. S. of Markethill sta.
Milltown George, seat, co. Limerick, 1½ m. SE. of Bruff.
Milltown Pass, pl., 5 miles SW. of Killucan ry. sta., S. co. Westmeath; P.O., T.O.
Milltown of Cushnie, pl., 8 miles SW. of Alford, Aberdeenshire.
Milltownmalbay, market town and watering-place with ry. sta. (**Milltown Malbay**), West Clare Ry., W. co. Clare, on Mal Bay, 27 miles W. of Ennis by rail; pop. 1013; P.O., T.O., called **Milltown Malbay.** Market day, *Thursday.* There is good sea-bathing. The new town is 1 mile W. of the old town and has a racecourse. **Milltown House,** seat, is in the vicinity.
Millwall, eccl. dist., Poplar par., in E. co. of London; pop. 6485; **Millwall Junction,** ry. sta., G. E. R., is 3 miles E. of Fenchurch Street sta., London; **Millwall Docks,** with ry. sta., G. E. R., Isle of Dogs, are 1 mile S. of Millwall Junction.
Millwich, Staffordshire. See MILWICH.
Millwood, seat, 1½ m. SW. of Dalton-in-Furness, Lancashire.
Milnathort, market town with ry. sta., Kinross-shire, on North Queich Water and near Loch Leven, 1½ mile NE. of Kinross Junction and 31½ miles N. of Edinburgh by rail; pop. 1052; P.O., T.O. Market day, *Monday.* Milnathort has mfrs. of tartan shawls and plaids, and important live-stock sales.
Milne Graden, seat, 3½ miles NE. of Coldstream, Berwickshire, on river Tweed.
Milner Field, seat, 1 m. SE. of Bingley, W. R. Yorkshire.
Milner Tower, The, memorial tower (1871) to Mr. Milner, a benefactor to Port Erin, on Bradda Head, Port Erin, Isle of Man.
Milnethorpe, hamlet, Notts, 4 miles S. of Worksop.
Milngavie (popularly Milguy), *quoad sacra* par. and town (police burgh) with ry. sta., N. B. R. (alt., 107 ft.), Dumbartonshire, on Allander Water, 7 miles NW. of Glasgow—*q.s.* par., pop. 3984; town, pop. 3481; P.O., T.O.; has calico printing and bleaching works.
Milnhead, seat, Dumfriesshire. See MILLHEAD.
Milnholm Cross, pl. with ancient cross, near New Castleton, Roxburghshire.
Milnrow, urb. dist., town, and par., with ry. sta. L. & Y. R., on NE. side of Rochdale, SE. Lancashire—urb. dist. and par., 5173 ac., pop. 8241; P.O., T.O.; John Collier ("Tim Bobbin"), author of poems in the Lancashire dialect, was long schoolmaster.
Milnsbridge, eccl. dist. and ry. sta. (**Longwood and Milnsbridge**), L. & NW. R., Almondbury par., S. div. West-Riding Yorkshire, on S. side of Huddersfield; pop. 4039; P.O., T.O. **M. House** is a seat.
Milnthorpe,—par., market town, and river port, with ry. sta., L. & NW. R., Westmorland, on river Kent, 6 miles N. of Carnforth and 7½ miles S. of Kendal; 999 ac., pop. 1051; P.O., T.O. Market day, *Friday.* Milnthorpe has some textile mfrs. and a coasting trade; it is much frequented by summer visitors.—**2. Milnthorpe,** pl., 2 miles SE. of Wakefield, S. div. West-Riding Yorkshire; P.O.
Milntown, seat and ry. sta., Manx Nthn. Ry., Isle of Man, ¾ m. of Ramsey.
Milntown, or **Milton of New Tarbat,** vil., 5 miles S. of Tain, Ross and Cromarty, near Kildary ry. sta.; has several annual fairs.
Milnwood, part. of vil. of CLYDESDALE: which see.
Milrig, seat, Ayrshire, 2 m. S. of Galston.
Milsey Bay, co. Haddington, on E. side of North Berwick.
Milson, par. and vil., Shropshire, 3 miles SW. of Cleobury Mortimer; 1031 ac., pop. 120.
Milstead, par. and vil., Kent, 3 miles S. of Sittingbourne; 1226 ac., pop. 206; P.O.; in vicinity of vil. is **Milstead House,** seat.
Milston, par. and vil., Wilts, on river Avon, 3 miles NE. of Amesbury; 2265 ac., pop. 121; birthplace of Joseph Addison (1672—1719), poet and essayist.
Milthorpe.—hamlet, 2 m. E. of Aslackby, Lincolnshire.—**2. Milthorpe,** hamlet, Northamptonshire, 6 miles SW. of Towcester.
Milton.—par. and vil., Berks, 3 miles SW. of Abingdon; 1466 ac., pop. 341; P.O.; **Milton House** and **Milton Hill** are seats, the former built by Inigo Jones.—**2. Milton,** par. and vil., in co. and 3½ miles NE. of Cambridge; 1416 ac., pop. 471; P.O.—**3. Milton,** hamlet, Cheshire, on river Weaver, 3 miles W. of Northwich.—**4. Milton,** vil., 2 miles E. of Brampton, Cumberland.—**5. Milton,** hamlet, in co. and 6½ miles SW. of Derby; P.O., T.O.—**6. Milton,** hamlet, 1 mile N. of Chapel-en-le-Frith, Derbyshire; P.O., called **Chapel Milton.**—**7. Milton,** hamlet, Devon, 4 miles SE. of Tavistock.—**8. Milton,** vil., on river Stour, Dorset, 5½ miles NW. of Shaftesbury. —**9. Milton,** hamlet, Essex, near Southend.—**10. Milton,** par. and vil., Hants, on Christchurch Bay, 7 miles SW. of Lymington; 5803 ac., pop. 1562; P.O.—**11. Milton,** eccl. dist., Portsea par., Hants, on Langston Harbour, in E. of bor. of Portsmouth; pop. 11,341. The dist. contains the Portsmouth Lunatic Asylum and the Portsmouth Infectious Diseases Hospital.—**12. Milton,** par., Kent, in urb. dist. of Gravesend; 695 ac., pop. 15,534.—**13. Milton,** or **Middleton Malzor,** par. and vil., in co. and 3½ m. SW. of Northampton; 1479 ac., pop. 574; P.O.—**14. Milton,** hamlet, Notts, on river Maun, 2 m. NW. of Tuxford.—**15. Milton,** par., Oxfordshire, 2½ miles NW. of Deddington; 810 ac., pop. 149. —**16. Milton,** seat, 3½ m. W. of Peterborough, NE. Northampton.—**17. Milton,** seat, in co. and 3 miles NE. of Pembroke; P.O.—**18. Milton,** ry. sta., SE. & C. R., N. Kent. See SITTINGBOURNE; P.O., T.O.—**19. Milton,** hamlet, Somerset, 3 miles SW. of Ilchester.—**20. Milton,** hamlet with ry. sta. (**M. Road**), Weston and Clevedon Ry., adjoining Weston super Mare, Somerset; P.O.—**21. Milton,** par. with ry. sta., N. S. R., Staffordshire; 1397 ac., pop. 2785; P.O., T.O.; the sta. is 4½ miles NE. of Stoke.—**22. Milton,** hamlet, Westmorland, 3 miles NE. of Milnthorpe.—**23. Milton,** vil., Wilts, 2 miles SW. of Hindon.—**24. Milton,** 2 miles E. of Pewsey, Wilts; P.O., T.O. See MILTON LILBOURNE.
Milton.—hamlet, N. Banffshire, 2½ miles S. of Cullen.—**2. Milton,** vil., Dumbartonshire, adjacent to Duntocher and 1 mile N. of Dalmuir ry. sta.; pop. 500; has a large cotton factory.—**3. Milton,** vil., in co. and 2½ miles SE. of Dumbarton; has print and paper works. **M. House** is a seat.—**4. Milton,** hamlet, Forfarshire, 6 miles NW. of Arbroath.—**5. Milton,** fishing vil., Kincardineshire, 2 miles SW. of Johnshaven.—**6. Milton,** hamlet, E. Kirkcudbrightshire, near Milton Loch, 7 miles N. of Dalbeattie.—**7. Milton,** hamlet, Perthshire, 3 miles NE. of Crieff.—**8. Milton,** hamlet, ½ m. S. of Applecross, Ross and Cromarty, on Applecross Bay.—**9. Milton,** vil. with ry. sta., N. B. R., S. Stirlingshire, 1½ mile N. of Kirkintilloch and 9¾ miles NE. of Glasgow; pop. 702; P.O., T.O., called **Milton of Campsie;** printworks are in the vicinity. See CAMPSIE.—**10. Milton,** ham., 1½ m. SW. of Dunscore, W. Dumfriesshire; P.O.—**11. Milton,**

ham., Renfrewshire, 1 m. S. of Kilmalcolm.—**12. Milton,** ham., Wigtownshire, 2½ m. SE. of Glenluce.

Milton, Great, par. and vil., in co. and 9 m. SE. of Oxford and 4 miles NW. of Tetsworth; par., 1444 ac., pop. 455; P.O., T.O.; a priory stood in the parish; **Milton House** and **Milton Priory** are seats.

Milton, Little, par. and vil., Oxfordshire, on river Thames—par., 1348 ac., pop. 311; vil., 7 m. SE. of Oxford; P.O.

Milton, South, par. and vil., Devon, 3 miles SW. of Kingsbridge; 1550 ac., pop. 287.

Milton, West, ham., Dorset, 3 miles SE. of Beaminster.

Milton, Whins of, vil., in co. and 2½ miles S. of Stirling; pop. 387.

Milton Abbas, par. and vil., Dorset—par., 4880 ac., pop. 650; vil., 6 miles SW. of Blandford; P.O., T.O.; **Milton Abbey** (1771), seat of Baron Hambro, succeeded an old monastic institution founded (10th century) by King Athelstan, and includes the refectory (1498) of the old abbey; the abbey church, now used as a private chapel, dates from the reign of Edward II.

Milton Abbot, par. and vil., Devon, 6 miles NW. of Tavistock; 6748 ac., pop. 719; P.O., T.O.

Milton Bridge, ham., Edinburghshire, 1 m. NW. of Auchendinny ry. sta. and 8 m. S. of Edinburgh; P.O., T.O.

Milton Brodie, seat, N. Elginshire, 2 miles NE. of Kinloss ry. sta. and 5 miles NE. of Forres.

Milton Bryant, par. and vil., Bedfordshire, 2 miles SE. of Woburn; 1552 ac., pop. 182; P.O.; in vicinity of vil. is **Milton Bryant House,** seat. Sir Joseph Paxton (1803–1865), designer of the Crystal Palace, was a native.

Milton Clevedon, par. and vil., Somerset, 2 miles NW. of Bruton; 1243 ac., pop. 145.

Milton Damerel, par. and vil., Devon, on river Waldon, 5 m. NE. of Holsworthy; 4416 ac., pop. 442; P.O.

Milton Duff, pl. with distillery, in co. and 3 m. SW. of Elgin; P.O.

Milton Ernest, par. and vil., Bedfordshire, on river Ouse, 4½ miles NW. of Bedford; 1599 ac., pop. 367; P.O., T.O.; near vil. is **Milton Ernest Hall,** seat.

Milton Hall, seat, ¾ mile SE. of Gravesend, Kent.

Milton Keith (Strathisla) Distillery, Keith, Banffshire.

Milton Keynes, par. and vil., Bucks, on river Ouzel, 3½ miles SE. of Newport Pagnell; 1909 ac., pop. 219; P.O.; Bishop Atterbury (1662–1733) was a native.

Milton Lilbourne, par., Wilts, on Kennet and Avon Canal; 3588 ac., pop. 532; contains **Milton,** vil., 2 miles E. of Pewsey and 6 miles S. of Marlborough; P.O., T.O.

Milton Lockhart, seat, 2 miles SW. of Carluke, Lanarkshire, on river Clyde.

Milton Ness, headland, SE. Kincardineshire, 1½ m. E. of St. Cyrus.

Milton Park.—seat, Northamptonshire, 2 miles NW. of Peterborough; stands in a well-wooded park, was built in the time of Elizabeth, and succeeded a mansion of the abbots of Medenhamstead; gives the title of Viscount Milton to Earl Fitzwilliam.—**2. Milton Park,** seat, 1 mile S. of Egham, Surrey.

Milton Park, mansion house, Halkirk par., Caithness-shire.

Milton Podimore. See PODIMORE MILTON.

Milton Road, ry. sta., Weston and Clevedon Ry., adjoining Weston-super-Mare, Somersetshire.

Milton Street, vil., Surrey. See MILTON.

Milton next Canterbury, par., Kent, on river Stour, 2½ miles SW. of Canterbury; 404 ac., pop. 6.

Milton next Sittingbourne, urb. dist., town, and par., Kent, on creek of river Swale, on NW. side of Sittingbourne—urb. dist. and par., 2559 ac., pop. 7086; the church succeeded an earlier Saxon building.

Milton of Balgonie. See BALGONIE, MILTON OF.

Milton of Campsie; P.O., T.O. See MILTON.

Milton on Stour, vil., Dorset, on river Stour, 1½ mile NW. of Gillingham; P.O.

Milton under Wychwood, par., Oxfordshire, 7 m. SW. of Chipping Norton; 2080 ac., pop. 759; P.O., T.O.

Miltoncombe, vil., 8 m. N. of Plymouth, SW. Devon; P.O.

Miltonise, seat, 2 m. NE. of Glenwhilly, Wigtownshire.

Miltown, town, co. Kerry; P.O., T.O. See MILLTOWN.

Miltown Castle, seat, 3¾ m. SW. of Charleville, N. co. Cork.

Miltown Malbay; P.O., T.O. See MILLTOWNMALBAY.

Milverton, market town and par. with ry. sta., G. W. R., Somerset, 6½ miles W. of Taunton by rail; 5117 ac., pop. 1427; P.O., T.O. Market day, *Friday.* Dr. Thomas Young (1773–1829), who contributed to the establishment of the undulatory theory of light, was a native.

Milverton, seat, 1 m. W. of Skerries, N. co. Dublin.

Milverton, New, par. with ry. sta. [Warwick (**Milverton**)], L. & NW. R., Warwickshire, on river Avon, 2 m. NE. of Warwick, now forming part of Leamington par.; 531 ac., pop. 2758; P.O., T.O.

Milverton, Old, par., Warwickshire, 1 mile N. of Warwick; 742 ac., pop. 214.

Milwich, par. and vil., Staffordshire, 5 miles SE. of Stone and 7 miles NE of Stafford; 3042 ac., pop. 436; P.O.

Mimms, North, par. and vil., Herts, 2½ miles N. of South Mimms and 3 miles SW. of Hatfield; 4966 ac., pop. 1568; P.O., T.O.; near vil. is **North Mimms Park,** seat.

Mimms, South, par. and vil., Middlesex—par., 6105 ac., pop. 2671; vil., 2½ miles S. of North Mimms; P.O., T.O.

Mimms South, Urban, par., Herts, in Barnet urb. dist.; 273 ac., pop. 4497.

Minane Bridge, pl., 5 m. S. of Carrigaline, co. Cork; P.O.

Minard, vil., Argyllshire, on W. side of Loch Fyne, 13 m. SW. of Inveraray; P.O., T.O.; in vicinity is seat of **Minard Castle.**

Minard, par., vil., and prom., W. co. Kerry, on Dingle Bay, 6 miles E. of Dingle; 6055 ac., pop. 601. There is a coastguard sta. SE. of the village.

Mincarlo, one of the Scilly Islands, 4 m. W. of St. Marys.

Minch, The, channel, between the mainland of Scotland and the N. portion of the Outer Hebrides; is from 24 to 45 miles wide, and has a very rapid current; the water is exceedingly salt.

Minch, The Little, channel, between the island of Skye and the middle portion of the Outer Hebrides; is from 14 to 20 miles wide.

Minchinhampton, par. and town, Gloucestershire, near the Thames and Severn Canal, 3½ miles SE. of Stroud; 4637 ac., pop. 3737; P.O., T.O.; woollen cloth mfr. is carried on to some extent, and there are maltings and breweries. Alfred the Great is said to have defeated the Danes at Minchinhampton. James Bradley (1692–1762), the astronomer, is buried in the churchyard. On **Minchinhampton Common** the quarries of oolitic and shelly limestone, with their fossil testacea, are interesting to geologists.

Minchmoor, mt., Peeblesshire and Selkirkshire, 3 m. SE. of Innerleithen; alt., 1856 ft.

Mindork Castle, ruin, Kirkcowan par., Wigtownshire.

Mindrum, vil. and ry. sta., N. B. R., Northumberland, on Beaumont Water, 5 miles S. of Coldstream; P.O., at **Mindrim Mill.**

Mindtown, par., Shropshire, 4½ miles NE. of Bishops Castle; 3256 ac., pop. 166.

Mine, stream, SW. co. Wicklow, joins the Derry, 2½ miles S. of Shillelagh.

Mine Head, S. co. Waterford, 5 miles SW. of the entrance to Dungarvan harbour; on S. side of head is a lighthouse 68 ft. high, with intermittent light 285 ft. above high water and seen 21 miles.

Minegahane, small headland, 6 miles NE. of Kerry Head, N. co. Kerry.

Minehead, urb. dist., watering-place, par., and market town, with ry. sta., G. W. R., Somerset, on S. shore of Bristol Channel, 8¼ miles W. of Watchet and 24¾ miles NW. of Taunton by rail; urb. dist. and par., 693 ac., pop. 2511; P.O., T.O. Market day, *Wednesday.* The harbour is very safe, and has an area of 4 ac. Minehead is a pleasant place, with excellent houses and good hotels, and is rapidly growing in favour with visitors; it has ample sands, fair bathing, and an interesting neighbourhood; there is regular coach connection with Lynton and Lynmouth. Leather mfr. is the leading industry.

Minehead Without, par., Somerset, adjoining the above; 3332 ac., pop. 269.

Minera, par. and vil., Denbighshire—par., 1393 ac., pop. 1420; vil., on river Clywedog, 4½ miles NW. of Wrexham; P.O.; has iron, coal, and lead mines.

Miner's Bridge, The, attractive spot on river Llugwy, Carnarvonshire, 1 mile W. of Bettws-y-Coed; the stream is crossed here by a step-ladder.

Minerstown, pl., 5 miles S. of Downpatrick, SE. co. Down, on Dundrum Bay; P.O.

Minestead, 2½ miles NW. of Lyndhurst, Hants; P.O., T.O. See MINSTEAD.

Minety, par. and vil. with ry. sta., G. W. R., Wilts, 8 miles NW. of Swindon; 3778 ac., pop. 652; P.O.; P.O., T.O. at **M. Silver Street,** 2 m. E.; **Minty House** is a seat.

Minffordd, ry. junction, Cam. R. and Festiniog Ry., Merioneth, near border of Carnarvonshire, 2¼ miles E. of Portmadoc; P.O., T.O.

Mingalay, island, Outer Hebrides, Inverness-shire; pop.

135; is 2½ miles long and 1¾ mile broad, and has cliffs on W. side 900 ft. high.

Mingary Castle, ruined fortalice of the clan MacIan, on S. coast of Ardnamurchan, Argyllshire, at mouth of Loch Sunart, 6 miles N. of Tobermory.

Minginish, dist., Skye, Inverness-shire.

Minigsby, par. and vil., Lincolnshire, 5½ miles SE. of Horncastle; 1109 ac., pop. 89.

Minions, pl., 6 miles from Liskeard, Cornwall; P.O.

Minish Island, 5 miles W. of Kilkieran Bay, W. co. Galway.

Minishant, vil., 3½ miles NE. of Maybole, Ayrshire; P.O.

Minishmore Island, on N. side of Clew Bay, W. co. Mayo, 7 miles W. of Newport.

Minke, vil., in co. and 4 miles SE. of Carmarthen.

Minley, vil., Hants, 3½ miles NW. of Farnborough; in vicinity of vil. is **Minley Manor,** seat. See HAWLEY WITH MINLEY.

Minn ——. See also MIN——.

Minnaun, cliffs, at Dooega, Achill island, W. co. Mayo; alt., 1530 ft.

Minnick, Water of, Ayr and Kirkcudbright; rises in Ayrshire, and flows about 15 miles S. to the Cree, 6½ miles above Newton Stewart.

Minnigaff, par. and hamlet, Kirkcudbright; par., 87,922 ac., pop. 1309; the hamlet, on river Cree, is nearly opposite Newton Stewart, part of which (Creebridge) is situated within the par.; Professor Alexander Murray, D.D. (1775-1813), the Oriental scholar, was a native.

Minnoch, Loch, Kirkcudbrightshire, 8 miles NW. of New Galloway.

Minnygap Height, eminence, Dumfriesshire, 5 m. WNW. of Wamphray sta.; alt., 1309 ft.

Minnyshant, ham., 1 mile N. of Cassillis sta., Ayrshire.

Minquiers, Les, reef, geographically in the Channel Islands group; is 20 miles E. and W., 10 miles N. and S., and 12 miles S. of Jersey.

Minshull Church, par. and vil., Cheshire, 5 miles NW. of Crewe; 2346 ac., pop. 318; contains seat of **M. Hall.**

Minshull Vernon, par. and vil. with ry. sta., L. & NW. R., Cheshire, on river Weaver, 4½ miles NW. of Crewe; 2736 ac., pop. 302.

Minskip, par. and vil., E. div. W. R. Yorkshire; 1½ mile SW. of Boroughbridge; 1414 ac., pop. 182. Here is a well-defined Roman camp (100 yds by 75).

Minsmere, river, Suffolk, flows to North Sea at **Minsmer,** 3 miles S. of Dunwich.

Minstead, par. and vil., Hants, in New Forest, 2½ miles NW. of Lyndhurst; 10,342 ac., pop. 860; P.O., T.O., called **Minestead;** near vil. are **Minstead House** and **M. Lodge,** seats.

Minster.—par. and vil. with ry. sta. (**Minster Junction**), SE. & C. R., Kent, in Isle of Thanet, 4½ miles W. of Ramsgate and 11½ miles NE. of Canterbury; 5244 ac., pop. 2338; P.O., T.O.; Minster was the seat of a nunnery of the 7th century, destroyed by the Danes under King Sweyn; the church is a fine old building, erected by the monks of St. Augustine; **Minster Court,** seat, is partly of the 12th century. Fruit is largely grown for the London markets.—**2. Minster,** par., Cornwall, 5 miles N. of Camelford; 3342 ac., pop. 412; contains part of Boscastle vil., and has vestiges of an old priory.

Minster Acres, seat, 9 m. SE. of Hexham, Northumberland.

Minster Lovel, par. and vil., Oxfordshire, on river Windrush, 2½ miles NW. of Witney; 1951 ac., pop. 459; P.O.; has ruined hall of priory of time of King John.

Minster in Sheppey, par. and vil. with ry. stas. (**Minster** and **E. M. on Sea**), Sheppey Light Ry., Kent, on N. coast of Sheppey—par., 7059 ac., pop. 1306; vil., 3½ miles SE. of Sheerness; P.O., T.O., called **Minster;** has church and other remains of a nunnery founded 673, destroyed by the Danes, and restored 1130; Minster Abbey church is of great interest, as being one of the three earliest churches of the Saxons. There are market gardens and oyster beds in the vicinity and two coastguard stations. It is a rapidly rising watering-place, possessing many advantages, and is the nearest Kentish seaside resort to London.

Minsterley, par. and vil. with ry. sta., G. W. & L. & NW. R., Shropshire, 9 miles SW. of Shrewsbury; 2773 ac., pop. 812; P.O., T.O. **M. Hall** is a seat.

Minsterworth, par. and vil., in co. and 3 miles SW. of Gloucester, on river Severn; 1825 ac., pop. 377; P.O., T.O.; has cider orchards; near vil. is **M. Court,** seat.

Mint, The, stream, Westmorland; flows 7 miles SW. to the Kent near Kendal.

Minterne Magna, par. and vil., Dorset, 4 miles E. of Evershot sta.; 2206 ac., pop. 306; P.O. **Minterne House** is the seat of Lord Digby.

Minterne Parva, vil., Dorset, near Minterne Magna.

Mintiaghs, or **Barr of Inch,** par., N. co. Donegal, 6 miles N. of Buncrana; 3258 ac., pop. 262; contains **M. Lough.**

Minting, par. and vil., Lincolnshire, 5½ miles NW. of Horncastle; 2598 ac., pop. 335; P.O.; Minting was the seat of a priory; near vil. is **Minting Lodge,** seat.

Mintlaw, vil. with ry. sta., G. N. S. R., Aberdeenshire, 9 m. W. of Peterhead; pop. 393; P.O., and P.O., T.O., at **Mintlaw Station.**

Mintlyn, par., Norfolk, 2½ miles NE. of King's Lynn; 1114 ac., pop. 25.

Minto, par. and vil., Roxburghshire, on river Teviot—par., 5601 ac., pop. 427; the vil. is 1½ mile E. of Hassendean ry. sta. and 6 miles NE. of Hawick; P.O.; **Minto House** is the seat of the Earl of Minto; **Minto Hills,** 2 rounded heights, are 905 and 836 ft. high; and rising above the Teviot are **Minto Crags** (729 ft.), to which allusion is made in Scott's "Lay of the Last Minstrel."

Minton, vil.; 2½ miles SW. of Church Stretton, Shropshire.

Minty. See MINETY.

Minus, island, on the Shannon, King's co.; pop. 4.

Minwere, par., Pembrokeshire, on river East Cleddau, 4½ miles SW. of Narberth; 1956 ac., pop. 53.

Minworth, par. and vil., Warwickshire, 3 miles NW. of Coleshill; 1524 ac., pop. 688; P.O.

Min-y-Don.—place, with inn, on W. side of Red Wharf Bay, Anglesey, 2 m. N. of Pentraeth.—**2. Min-y-Don,** seat, ¾ m. W. of Old Colwyn, detached portion of Carnarvon.

Mirables House, seat, the Undercliff, Isle of Wight, 3 m. SW. of Ventnor; is mentioned in Domesday Book.

Mircott, hamlet, Gloucestershire, 6½ miles NW. of Chipping Campden.

Mirefleur, old tower built by Duke Humphrey, and replaced by the Royal Observatory, Greenwich.

Mirfield, urb. dist., town, and par., with ry. sta., L. & Y. R., S. div. West-Riding Yorkshire, on river Calder, 4¾ miles NE. of Huddersfield; urb. dist. and par., 3394 ac., pop. 11,341; P.O., T.O. Mirfield and its neighbourhood are largely engaged in the mfr. of woollen cloths, carpets, and blankets; there are several collieries.

Mirmaud, pl., Cambridgeshire, 5½ miles SE. of Wisbech; a small priory stood here.

Miros, hamlet, in co. and 7½ miles E. of Carmarthen.

Mis Tor, Great and **Little,** Dartmoor, Devon, 5½ miles and 5 miles NE. of Tavistock; on summit of Great Mis Tor, 1760 ft. high, is a circular rock basin, called **Mis Tor Pan.**

Misbourn, river, Bucks; rises near Great Missenden, and flows 14 m. SE. to the Colne 1 m. above Uxbridge.

Miserden, par. and vil., Gloucestershire, 6½ miles NE. of Stroud; 3218 ac., pop. 371; P.O., T.O.; has the site of a castle of the Musards of time of King John; **Miserden Park** is a seat.

Mishnish, loch, 3 miles SE. of Tobermory, Mull, W. Argyllshire.

Miskin, ham., 1¾ m. S. of Llantrisant, E. Glamorgan; in vicinity is **Miskin Manor,** seat; P.O.

Miskish Mountains, between Bantry Bay and Kenmare River, SW. co. Cork; greatest alt., 2251 ft.

Missenden, hamlet, near Hitchin, Herts.

Missenden, Great, par. and vil. with ry. sta., Met. Ry., Bucks, 9 miles SSE. of Aylesbury; 5820 ac., pop. 2166; P.O., T.O.; at **Missenden Abbey,** seat, are the cloisters of the old abbey of 1133.

Missenden, Little, par. and vil., Bucks, adjoining Missenden, Great; 3214 ac., pop. 1112; P.O.; near vil. is **Little Missenden Abbey,** seat.

Misson, par. and vil., Nottinghamshire, on river Idle, 3 miles NE. of Bawtry; 6172 ac., pop. 608; P.O., T.O.; Misson Levels or Car, a perfectly flat plain, once covered with water, extends into Lincolnshire and Yorkshire.

Misson Springs, ham., 4 miles NNW. of Misson, Notts.

Misterton.—par., Leicestershire, on river Swift, 1 mile SE. of Lutterworth; 3892 ac., pop. 441; contains the vil. of Walcote and **Misterton Hall,** seat.—**2. Misterton,** par. and vil. with ry. sta., G. N. and G. E. R., Notts—par., 4313 ac., pop. 1433; vil., on Chesterfield Canal, 5 miles NW. of Gainsborough; P.O., T.O.—**3. Misterton,** par., vil., and seat, Somerset, near border of Dorset, 1½ mile SE. of Crewkerne; 1361 ac., pop. 681; P.O., T.O.

Mistley, par. and vil. with ry. sta., G. E. R., Essex, on river Stour, 1½ mile E. of Manningtree; 2125 ac., pop.

1656; P.O., T.O.; has a good quay, with trade in corn, coals, &c. **M. Hall, M. Lodge,** and **M. Place** are seats.

Misty Glen, near head of Glen Lochay, Perthshire.

Misty Law, 6 miles NW. of Lochwinnoch, Renfrewshire; alt., 1663 ft.

Mitcham, par., vil., and seat, with ry. sta., L. B. & S. C. R., Surrey, on river Wandle, 2¼ miles SE. of Wimbledon and 3¾ miles NW. of Croydon; 2912 ac., pop. 14,903; P.O., T.O.; is the Michelham of Domesday Book; in the neighbourhood are extensive market gardens and great plantations of lavender, roses, and other aromatic herbs, for the mfr. of scents and essences; on the Wandle are numerous mills. Queen Elizabeth was entertained here by Sir Julius Cæsar, Master of the Rolls; and Sir Walter Raleigh, Archbishop Cranmer, and Lord Clive had houses here.

Mitcham Junction, ry. sta., L. B. & S. C. R., Surrey, about ¾ m. E. of Mitcham and 3 m. NW. of Croydon.

Mitchel——. See also MICHEL——.

Mitchel Troy, or **St. Michael Troy,** par. and vil., in co. and 2 miles SW. of Monmouth, on river Trothy; 1970 ac., pop. 268; P.O.; **Troy House** is the seat of the Duke of Beaufort.

Mitcheldean, par. and vil. with ry. sta. (**Mitcheldean Road,** 1¾ mile N.), G. W. R., Gloucestershire, on N. side of Forest of Dean, 5 miles SE. of Ross and 12 miles W. of Gloucester; 579 ac., pop. 624; P.O., T.O.; coal and iron ore are worked in the neighbourhood.

Mitchelgrove, vil., Patching par., Sussex, 4 miles NE. of Arundel; Mitchelgrove was the seat of an ancient family of the same name, and afterwards of the Shelleys; the house was pulled down by the Duke of Norfolk.

Mitchell, or **St. Michael,** vil., Cornwall, 5½ miles SE. of Newquay and 6½ miles NE. of Truro; P.O.; Mitchell is a decayed market town and bor., which sent two members to Parl. from Edward VI. till 1832.

Mitchelstown.—market town with ry. sta., G. S. & W. R., NE. co. Cork, near river Funshion, 12 miles N. of Fermoy by rail; pop. 2146; P.O., T.O. Market day, *Thursday.* **Mitchelstown Castle** is a seat.—**2. Mitchelstown,** par., N. co. Meath, 3 m. SE. of Nobber; 973 ac., pop. 83.

Mitchelstown Caves, SE. co. Limerick, 6 miles NE. of Mitchelstown; are so called from being on the Mitchelstown estate; they contain remarkable stalactites.

Mitchen Hole, limestone cavern, Gower, Glamorgan, E. side of Oxwich Bay and 1½ m. W. of Pwll-dû Head.

Miterdale, valley of river Mite, Cumberland; the Mite rises on Eskdale Fell and flows 8 miles SW. to the estuary of the Irt and the Esk at Ravenglass.

Mitford, par. and vil., Northumberland, at confluence of rivers Font and Wansbeck, 2½ miles SW. of Morpeth; 1896 ac., pop. 158; P.O.; has ruined massive keep of 12th century; **Mitford Castle** is the seat of the Mitfords, who owned the manor before the Conquest.

Mither Tap, highest summit of Bennachie group, Aberdeenshire, 6 miles W. of Inverurie; 1619 ft.

Mithian, eccl. dist. and vil., Kea, Kenwyn, Perranzabuloe, and St. Agnes pars., Cornwall—dist., pop. 1273; vil., 1½ m. E. of St. Agnes and 6½ m. NW. of Truro; P.O.

Mitton, hamlet (conjoint with Hardwick), Worcestershire, 2 miles NE. of Tewkesbury.

Mitton, Great, par., W. R. Yorkshire, at the confluence of the Hodder and the Ribble, 2 miles SW. of Clitheroe; 1727 ac., pop. 146; P.O.

Mitton, Little, par., NE. Lancashire, 2½ miles SW. of Clitheroe; 875 ac., pop. 86; **Mitton Hall** is a seat.

Mitton, Lower, with Stourport, par., Worcestershire, in Stourport urb. dist.; 981 ac., pop. 3111.

Mitton, Upper, par., Worcestershire, in Stourport urb. dist.; 359 ac., pop. 1418.

Miulie, Loch, 16 miles WSW. of Beauly, NW. Inverness-shire; is an expansion of river Farrar.

Mixbury, par. and vil., Oxfordshire, on border of Northampton, 6 m. W. of Buckingham; 2449 ac., pop. 203; P.O.

Mixenden, vil., N. div. West-Riding Yorkshire, 4 miles NW. of Halifax; P.O. Here is a reservoir of the Halifax water supply.

Mixon, ham., 5 miles SE. of Leek, N. Staffordshire.

Mixon, The, small shoal, off coast of Dorset, near Weymouth.

Mixon Shoal, on W. side of Swansea Bay, Glamorgan, 1 mile S. of Mumbles Head.

Mizen Head.—headland, SW. co. Cork, a little S. of the southern side of Dunmanus Bay.—**2. Mizen Head,** small headland, S. co. Wicklow, between Arklow and Wicklow Head.

Moan, Loch, Barr par., Kirkcudbrightshire, 8 miles NE. of Barrhill ry. sta.; is the source of river Cree, and contains 4 islets.

Moanbane, mountain, 6 miles SE. of Blessington, N. co. Wicklow; alt., 2313 ft.

Moanmore, bog and lough, SW. co. Clare, 4 m. NNW. of Kilrush.

Moat, The, seat, 1½ m. SE. of Salisbury, SE. Wilts.

Moat Farrell, ham., 2¾ m. NW. of Edgworthstown, E. co. Longford; P.O.

Moat Lane, hamlet and ry. sta., Cam. R., Montgomeryshire, 4½ miles W. of Newtown and 7 miles NE. of Llanidloes.

Moate.—small market town with ry. sta., M. G. W. R., W. co. Westmeath, 10 miles E. of Athlone; pop. 1282; P.O., T.O. Market day, *Thursday;* **Moate Castle,** seat, is in vicinity.—**2. Moate,** ham., NE. co. Down, 1¾ mile NNE. of Comber.

Mobarnan, seat, 1 mile W. of Farranalleen ry. sta. and 5 miles NW. of Fethard, S. co. Tipperary.

Mobberley.—par. and vil. with ry. sta., C. L. C. R., Cheshire, 2¾ miles NE. of Knutsford and 4½ miles S. of Altrincham; 5206 ac., pop. 1353; P.O., T.O.; **Mobberley Old Hall** and **Mobberley New Hall** are seats; the former occupies the site of a priory founded here in 1206 by the Mobberleys.—**2. Mobberley,** ham., 1½ mile S. of Cheadle, N. Staffordshire.

Moccas, par., vil., and seat, SW. Herefordshire, on river Wye, 3 m. ENE. of Dorstone; 1190 ac., pop. 171; **Moccas Court,** seat, has a finely wooded park.

Mochdre.—vil. and ry. sta. (**Mochdre and Pabo**), L. & NW. R., Denbighshire, 3 miles E. of Conway; P.O.—**2. Mochdre,** par., S. Montgomeryshire, 3 miles SW. of Newtown; 5107 ac., pop. 404.

Mochnant Valley, on border of Montgomeryshire and Denbighshire, on river Rhaiadr.

Mochras, island, Merioneth, in Cardigan Bay, off mouth of river Artro, 3 m. SW. of Harlech.

Mochros, hamlet, Cardiganshire, on a small creek, 4 miles SW. of Aberayron.

Mochrum, par. and vil., SE. Wigtownshire, on E. side of Luce Bay—par., 24,118 ac., pop. 1958; vil., 4½ miles SW. of Whauphill ry. sta. and 8 miles SW. of Wigtown; P.O.; the par. contains **Mochrum Loch** (1½ mile long) and **Mochrum Fell** (646 ft.). The **Old Place of Mochrum** is a seat of the Marquis of Bute; **M. Park** is a seat.

Mochrum, Loch, Ayrshire, 1½ mile SW. of Maybole.

Mock Beggars Hall. See ROBIN HOOD'S STRIDE.

Mockbeggar Wharf, coast sand, Wirral coast, Cheshire, on S. side of Rock Channel, between New Brighton and Great Meolse.

Mockerkin, hamlet, Cumberland, 5½ miles SW. of Cockermouth, and 1 mile E. of Ullock sta.

Mocollop. See LISMORE AND MOCOLLOP.

Mocollop Castle, seat, near Ballyduff ry. sta., W. co. Waterford, on river Blackwater.

Modbury, small town and par., Devon, 3½ miles SE. of Ivybridge and 12 miles E. of Plymouth—par., 5874 ac., pop. 1242; P.O., T.O. This town has an ancient history. Modbury Court (now in ruins), long the seat of the Champernownes, was fortified as early as 1334; it was garrisoned by the Parliamentarians in 1642. Modbury has an agricultural trade, also tanning, &c.

Moddershall, vil., 2½ m. NE. of Stone, Staffordshire; P.O.

Modelligo, par. and ham., W. co. Waterford, on river Finisk, 4 miles E. of Cappoquin; 7518 ac., pop. 826; P.O., called **Modeligo.**

Modeshil, par., E. co. Tipperary, 3 miles W. of Cappoquin; 3100 ac., pop. 296.

Modreeny, par., seat, and vil., N. co. Tipperary; 12,165 ac., pop. 1530; contains Cloughjordan.

Modrydd, par., Brecknockshire, 2 miles W. of Brecknock; 5217 ac., pop. 89.

Moel* Arthur, hill (1474 ft.), in co. and 5½ miles E. of Denbigh; is crowned by a strong British fort.

Moel Cynwch, hill, on N. side of Dolgelly, Merioneth; around its summit is the Precipice Walk, of 2½ miles, with grand panoramic views; at its foot is Lake Cynwch.

Moel Ellio, mountain, Carnarvonshire, 2 miles SW. of Llanberis; alt., 2382 ft.

Moel Faban, hill, Carnarvonshire, 1½ mile NE. of Bethesda; alt., 1339 ft.

Moel Famma (Hill of Mothers), on border of Denbighshire and Flintshire, 4 miles W. of Mold; alt., 1820 ft.; is th

* *Moel* (*Foel*), in Welsh names, signifies "a bare hill."

highest point of the Clwydian range (extending 20 miles S. from Prestatyn), and was chosen as the site of the Jubilee Column (150 ft.) erected in 1810 to celebrate the 50th year of George III.'s reign; the column was blown over in 1862.

Moel Ferna, mountain, Merioneth, 3½ miles SE. of Corwen; alt., 2070 ft.

Moel Guidon, hill, Merioneth, near Festiniog; has an ancient British camp.

Moel Hebog (Falcon Mount), Carnarvonshire, 2 miles SW. of Beddgelert; alt., 2566 ft.

Moel Hiraddug, hill, Flintshire, ½ m. SE. of Dyserth.

Moel Morfydd, mt., with fine view, W. Denbighshire, 2 m. N. of Glyndyfrdwy; alt., 1804 ft.

Moel Offrwm, hill, Merioneth, 2½ miles NE. of Dolgelly; alt., 1328 ft.; has remains of a hill-fort, and commands fine views.

Moel Penllechog, hill, Carnarvonshire, 3 miles SW. of Clynnog.

Moel Pen-y-Bryn, hill, Carnarvonshire, near Penmachno.

Moel Perfedd, mountain, Carnarvonshire, 3 miles S. of Bethesda; alt., 2750 ft.

Moel Senigl, hill, with fine view, W. Merionethshire, 1½ m. E. of Harlech; alt., 1019 ft.

Moel Siabod, mountain, Carnarvonshire, 2½ m. SW. of Capel Curig and 6½ m. E. of Snowdon; alt., 2860 ft.

Moel Sych (Dry Mount), at meeting point of Merioneth, Montgomeryshire, and Denbighshire, 7 miles S. of Corwen; alt., 2718 ft.

Moel Wnion, mountain, Carnarvonshire, 3 miles NE. of Bethesda; alt., 1902 ft.

Moel-y-Ci, hill, Carnarvonshire, 3 miles W. by S. of Bethesda.

Moel-y-Ddolwen, ancient camp, Montgomeryshire, 3 miles SW. of Llanerfyl.

Moel-y-Don, ferry on the Menai Strait, near the Britannia Bridge; here the Welsh defeated part of Edward I.'s army in 1282.

Moel-y-Faen, mt., Denbighshire, 3 m. NNW. of Berwyn sta., with slate quarries.

Moel-y-Gaer.—hill, Flintshire, ¾ mile N. of Bodfari sta.; alt., 600 ft.—**2. Moel-y-Gaer,** ancient circular camp, Flintshire, 4 miles NW. of Mold.

Moel-y-Gamelin (Mount of the Winding Stream), Denbighshire, 4 miles NW. of Llangollen; alt., 1396 ft.

Moel-y-Geraint ("hill of the kindred"), or **Barber's Hill,** with fine view, Denbighshire, ¾ m. W. of Llangollen; alt., about 1050 ft.

Moel-y-Gest, hill, Carnarvonshire, 1 m. W. of Portmadoc; alt., 861 ft.

Moel-y-Golfa, mt., Breidden range, NE. Montgomeryshire, ½ m. W. of Middletown; alt., 1324 ft.

Moel-y-Hwnt, Cardiganshire. See MOUNT.

Moelfre.—coast vil., Anglesey, 7 miles SE. of Amlwch; P.O., T.O.; adjacent is **Moelfre Island,** where the *Royal Charter* was wrecked in October 1859.—**2. Moelfre,** seat, on river Cothi, Carmarthenshire, 6 miles N. of Llandilo.—**3. Moelfre,** hill, Carnarvonshire, 1½ mile S. of Penmaenmawr.—**4. Moelfre,** vil., Denbighshire, 7½ miles SW. of Chirk; P.O.—**5. Moelfre,** hill, Merioneth, 2 miles SE. of Harlech; on its skirts are numerous tumuli.

Moelwyn (White Mount), N. Merioneth, 3½ miles NW. of Festiniog; alt., 2527 ft.

Moffat.—watering-place with ry. sta., C. R. (alt., 335 ft.), Dumfriesshire, on river Annan, 2 miles NE. of Beattock junction, 63¼ miles SW. of Edinburgh, 64½ miles SE. of Glasgow by rail—par., 43,008 ac., pop. 2799; town (police burgh), pop. 2153; P.O., T.O. Market day, *Friday.* Situated near the head of Annandale, on a gentle slope rising from 340 to 400 ft. above sea-level, the town is well sheltered on the N. and E. by lofty ridges of hills. Moffat first became conspicuous as a watering-place in the latter half of the 18th century, and is now frequented by a great number of visitors in summer. Moffat Well is 1¼ mile to the NE.; the water, which is impregnated with sulphur and various salts, is brought by pipes to the public baths in the town. There is a large hydropathic establishment in the vicinity. Moffat became a police burgh in 1864.—**2. Moffat,** vil., New Monkland par., Lanarkshire; pop. 333.

Moffat Water, N. Dumfriesshire; rises about 2 miles E. of Loch Skene, and flows 12 miles SW. to the Annan 2 miles below Moffat.

Mogeely.—par. and ham., E. co. Cork, on river Bride, 3 m. S. of Ballyduff ry. sta.; 9708 ac., pop. 714.—**2. Mogeely,** par. and ry. sta., G. S. & W. R., in co. and 17½ miles E. of Cork by rail; 6429 ac., pop. 984; P.O.; the par. contains part of Castlemartyr.

Mogeesha, par., in co. and 9 m. E. of Cork; 3488 ac., pop. 1012; contains part of Middleton.

Moggerhanger, par. and vil., Bedfordshire, 4½ miles NW. of Biggleswade and 6 miles E. of Bedford; 1815 ac., pop. 432. See MUGGERHANGER; P.O.

Moher.—lough, 5 miles S. of Westport, S. co. Mayo.—**2. Moher,** ham., SW. co. Galway, E. side of Inishmaan, Aran Is.

Moher Cliffs, 6 miles NW. of Ennistimon, W. co. Clare; rise 440 to 660 ft. sheer out of the sea.

Mohill, market town with ry. sta., C. & L. R., co. Leitrim, and par., partly also in co. Longford, 5 miles NE. of Dromod—par., 30,122 ac., pop. 6853; town, pop. 1117; P.O., T.O. Market day, *Thursday.* Mohill has considerable trade in yarn, corn, and provisions. **Mohill Castle** is a seat.

Mohober House, seat, E. co. Tipperary, 7 m. NW. of Callan.

Moidart, coast district, SW. Inverness-shire; P.O., T.O. (10 m. from Salen); is 18 m. long, with a mean breadth of 7 m.; **Loch Moidart,** sea-loch, is on the boundary between Argyll and Inverness.—**2. Moidart,** stream, SW. Inverness-shire, flows 8 miles SW. into Loch Moidart.

Mole de Gouliot, large rock, between Brechou and Sark, Channel Islands.

Mole de Moulin, promontory, with natural arch, Brechou, Channel Islands.

Moigh, seat, co. Longford. See MOYGH.

Moilgrove, Pembrokeshire. See MOYLGROVE.

Moin, The, vast moorland, N. Sutherland, between Loch Hope and Kyle of Tongue.

Moincoin, vil., co. Kilkenny. See MOONCOIN.

Moins Court, former seat of the bishops of Llandaff, 2 miles SW. of Chepstow, Monmouthshire.

Moira, vil. with ry. stas., L. & NW. and M. R., 2½ miles SW. of Ashby-de-la-Zouch, Leicestershire; has coal mines; P.O., T.O.

Moira, par. and vil. with ry. sta., G. N. I. R., NW. co. Down, near Lagan river and canal, 14½ miles SW. of Belfast by rail—par., 6092 ac., pop. 1721; vil., pop. 395; P.O., T.O.

Moista Sound, narrow chasm, on coast of bar. Erris, NW. co. Mayo, 5 miles NW. of Balderig.

Molahiffe, par., vil., and ry. sta., G. S. & W. R., mid. co. Kerry, on river Main, 5 miles NE. of Milltown; 9804 ac., pop. 1656.

Molana Abbey, ruin, on river Blackwater, W. co. Waterford, 4 miles N. of Youghal.

Molash, par. and vil., Kent, 3 miles SW. of Chilham; 1461 ac., pop. 228; P.O.

Mold.—contributory parl. bor. to Flint District of Boroughs, par. (**Mold Urban**), urb. dist., and market town, with ry. sta., L. & NW. R., Flintshire, in fertile valley on river Alyn, 6 miles S. of Flint by road, and 13¼ miles W. of Chester by rail; par. and urb. dist., 854 ac., pop. 4263; P.O., T.O. Market day, *Saturday.* Mold is situated in a district of great mineral wealth, and in the neighbourhood are extensive collieries, lead mines, limestone quarries, mineral oil-works, and potteries. There are also in the neighbourhood many British, Roman, and other antiquities. The county assizes and quarter sessions are held at Mold. **Mold Rural** is a civ. par.; 11,230 ac., pop. 4474.—**2. Mold,** hundred, Flintshire; 36,677 ac., pop. 25,064.

Mold Green, eccl. dist., Kirkheaton par., S. div. West-Riding Yorkshire, within bor. of Huddersfield; pop. 6594; P.O., T.O.

Mold Junction, ry. sta. See SALTNEY FERRY.

Moldash. See MOLASH.

Mole.—river, Devon; rises near border of Somerset, flows 10 miles S. past North Molton and South Molton to confluence with the Bray at Satterleigh, and thence 4 miles S. to the Taw near South Molton Road sta.—**2. Mole,** river, Sussex and Surrey; rises in Tilgate Forest, Sussex, and flows NW. past Dorking, Leatherhead, Cobham, and Esher, to the Thames at East Molesey, opposite Hampton Court; is 30 miles long.

Molecombe, place, a joining Goodwood, SW. Sussex.

Molescroft, par., East-Riding Yorkshire, 1 mile NW. of Beverley; 1360 ac., pop. 203.

Molesdon, par., Northumberland, 3½ miles SW. of Morpeth; 827 ac., pop. 35.

Molesey, East and **West,** urb. dist., Surrey, 3 miles SW. of Kingston on Thames; consisting of E. and W. Mole-

sey pars.—**E. Molesey,** 781 ac., pop. 5119; P.O., T.O.; **W. Molesey,** 737 ac., pop. 915; P.O., T.O.

Molesworth, par. and vil., Huntingdonshire, 5½ m. SE. of Thrapston; 1787 ac., pop. 114; P.O.

Molfre, hamlet, Carmarthenshire, 4 miles N. of Kidwelly.

Mollance, seat, Kirkcudbrightshire, 2½ miles NE. of Castle-Douglas.

Molland, par. and vil. with ry. sta. (**Bishop's Nympton and Molland**), G. W. R., Devon, 8¾ miles W. of Dulverton and 15 miles SE. of Barnstaple; vil., 1¾ m. NE. of its ry. sta.; 6262 ac., pop. 397; P.O., called **Molland-Botreaux;** iron ore occurs. **West Molland House** is a fine old mansion; under **Molland Down** is an ancient camp.

Mollinburn, vil., Lanarkshire, 4 m. NW. of Coatbridge.

Mollington.—par. with ry. sta., L. & NW. & G. W. R., Cheshire, 3 miles NW. of Chester; 1082 ac., pop. 232. **M. Hall** is a seat.—**2. Mollington,** par. and vil., Oxfordshire, 4½ m. NW. of Banbury; 1442 ac., pop. 208; P.O.

Mollington Tarrant, vil. with ry. sta. (**Mollington**), L. & NW. & G. W. R., Cheshire, on Ellesmere Canal, 2½ miles NW. of Chester; P.O., called **Great Mollington;** near vil. is **Mollington Hall,** seat.

Moll's Cleuch Dod, hill, S. Peeblesshire, 8½ miles NE. of Moffat; alt., 2571 ft.

Molmont Hill, Galston par., Ayrshire; alt., 618 ft.

Molough, par., S. co. Tipperary, on river Suir, 5 miles SW. of Clonmel; 1625 ac., pop. 211.

Molt, The, wooded height, Devon, between Salcombe and Bolt Head.

Molton, hamlet, Glamorgan, 4 miles SE. of Cowbridge.

Molton, North, par. and vil., Devon, on river Mole, 2¾ m. NE. of South Molton; 15,046 ac., pop. 1080; P.O.

Molton, South.—mun. bor., par., and market town, with ry. sta., G. W. R., Devon, on river Mole, 10½ miles SE. of Barnstaple; mun. bor. and par., 5910 ac., pop. 2848; P.O., T.O. Market day, *Saturday.* The place derives its name from the river Mole. It was chartered by Elizabeth, and subsequently by Charles II. In coaching days it had an important trade, which has now declined; has mfrs. of linen.—**2. Molton, South,** or Northern parl. div. of Devon; pop. 42,654.

Molton Road, South, ry. sta., L. & SW. R. (for Chumleigh, 2½ m. SE.), Devon, 14 miles SE. of Barnstaple by rail and 8 miles SW. of South Molton.

Molyneux Brow, ry. sta., L. & Y. R., SE. Lancashire, 5½ miles NW. of Manchester.

Mona. See ANGLESEY.

Mona Marble Quarries, near Beaumaris, Anglesey.

Monabullach, mountain, 5 miles NW. of Kilmacthomas, mid. co. Waterford.

Monach Hill, Lewis, Outer Hebrides, Ross and Cromarty, 11 miles N. by E. of Stornoway; alt., 800 ft.

Monach Islands, off W. coast of North Uist island, Outer Hebrides, Inverness-shire; pop. 8.

Monach Lighthouse, on Shillay (one of the Monach group); is 133 ft. high, with flashing light 150 ft. above high water and seen 18 miles.

Monachlogddu, par. and vil., Pembrokeshire, 5½ miles N. of Narberth; 6089 ac., pop. 401; P.O., called **Mynachlogddu.**

Monachty.—seat, Cardiganshire. See MYNACHTY.—**2. Monachty,** hamlet, in co. and 7½ miles E. of Carmarthen.

Monadhliath Mountains, Inverness-shire; extend NE. along the W. side of the upper part of Strathspey; highest summit, Carn Mairg, 10 miles W. of Kingussie; alt., 3087 ft.

Monagay, par., S. co. Limerick; 22,790 ac.; pop. 4019; contains part of Newcastle.

Monaghan.—an inland county of Ulster province, bounded N. by co. Tyrone, E. by co. Armagh, SE. by co. Louth, S. by cos. Meath and Cavan, and W. by cos. Cavan and Fermanagh; greatest length, NW. and SE., 38 miles; greatest breadth, NE. and SW., 24 miles; average breadth, 15 miles; area, 319,741 ac. (5475 water), or 1.5 per cent. of the total area of Ireland; pop. 74,611, of whom 54,757, or 73.4, are Roman Catholics; 9528, or 12.8, Episcopalians; 9532, or 12.8, Presbyterians; 423, or 0.5, Methodists. The surface is hilly or undulating, and bogs and lakes are frequent. Slaty rocks prevail, along with mountain limestone and sandstone. Iron and lead ore, antimony, manganese, marble, and traces of coal occur in different districts. The soil varies from moor to a stiff clay, and is fertile in the more level parts. (For agricultural statistics, see APPENDIX.) The principal crops are oats, barley, potatoes, and flax. Spade husbandry has been generally followed. The linen mfr. is carried on. The principal streams are the affluents of the Erne. The Ulster Canal passes through the county. The county comprises 17 pars. and part of 6 others; and the towns of Monaghan, Clones, Carrickmacross, Castleblayney, and Ballybay. For parliamentary purposes the county is divided into 2 divisions — viz., North Monaghan and South Monaghan, 1 member for each division; the parliamentary constituencies together contain 13,262 electors.—**2. Monaghan** ("a place full of shrubberies"), market town, par., urban district, and co. town of Monaghan, with ry. sta., G. N. I. R., on the Ulster Canal, 52 miles SW. of Belfast by rail—par., 13,546 ac., pop. 6875; urban dist., 170 ac., pop. 2932; P.O., T.O. Market days, *Wednesday* and *Saturday.* Monaghan contains the Roman Catholic cathedral for the diocese of Clogher. **Monaghan Lough** is close to the town.

Monaghan Road, ry. sta., G. N. I. R., 5 miles NW. of Ballybay and 29½ miles NW. of Dundalk by rail, in co. and 7 m. S. of Monaghan; alt. of sta., 381 ft.

Monaghanstown, river, co. Westmeath, flows into Loch Ennell.

Monahincha, bog, on border of Queen's co. and co. Tipperary, 3 miles ESE. of Roscrea.

Monaincha House, seat, NE. co. Tipperary, 1½ m. ESE. of Roscrea.

Monaltrie House, seat, 1 mile NE. of Ballater, Aberdeenshire.

Monalty, Lough, 1 mile SE. of Carrickmacross, S. co. Monaghan; 2 miles long.

Monaluir, ham., W. co. Waterford, 3 m. NE. of Lismore.

Monaluman, bog, on N. side of Lough Mask, co. Mayo.

Monamenach, mt., on border of Forfarshire and Perthshire, 16 m. N. of Blairgowrie; alt., 2649 ft.

Monamintra, par., in co. and 4 miles SE. of Waterford; 356 ac., pop. 35.

Monamolin, par. and vil., N. co. Wexford, 10 m. ENE. of Enniscorthy and 7 miles E. of Ferns ry. sta.; 8508 ac., pop. 964; vil., pop. 84; P.O.

Monamore Glen, on E. side of Arran island, Firth of Clyde, near Lamlash.

Monanimy, par., N. co. Cork, on river Blackwater, 5 miles NE. of Mallow, with ruins of castle; 8831 ac., pop. 821.

Monar, Loch, at the head of Glen Strathfarrar, Ross and Cromarty and Inverness, 25 miles SW. of Beauly; about 4 miles long and ½ mile broad; **Monar Lodge** is near the E. end of the loch.

Monar Deer Forest, W. of Loch Monar, Ross and Cromarty; 20,000 ac.; post-town, Beauly.

Monard, pl., in co. and 3 miles NW. of Tipperary; P.O.

Monart, par. and seat, mid. co. Wexford, near river Slaney, 2 m. NW. of Enniscorthy; 13,029 ac., pop. 1490.

Monaseed, ham. and seat, 6 m. NW. of Gorey, N. co. Wexford; P.O.

Monasteraden, vil., 7¾ m. NW. of Frenchpark, S. co. Sligo; P.O.

Monasteranenagh, par., mid. co. Limerick, on river Commogue, 2 miles E. of Croom; 7618 ac., pop. 705; contains **Monaster,** the seat of **Monaster House,** and the ruin of **Abbey of Monasteranenagh.**

Monasterboice, par. and seat, S. co. Louth, 5 m. NW. of Drogheda; 2320 ac., pop. 321; P.O.; contains ruins of 2 churches, a round tower, and 3 ancient crosses, the last among the finest in the kingdom.

Monasterevin, or **Monasterevan,** small market town and par., with ry. sta., G. S. & W. R., in co. and 6¾ miles W. of Kildare, on river Barrow and Grand Canal, and 37 miles SW. of Dublin by rail—par., 7124 ac., pop. 2009; town, pop. 762; P.O., T.O. Market day, *Saturday.* The town has an extensive distillery and brewery. It stands on the property of the Marquis of Drogheda, whose seat of Moore Abbey is adjacent. The ruins of an abbey, founded (7th century) by St. Evan, still exist.

Monasteroris, or **Castropetra,** par. and ancient castle, King's co., on Grand Canal; 15,762 ac., pop. 2763; contains Edenderry.

Monaughty, pl., 4½ m. SW. of Knighton, Radnor; P.O.

Monavarnoge, vil., E. co. Cork, 4 m. N. of Killeagh sta.

Monavullagh Mountains, mid. co. Waterford, extending between the neighbourhoods of Kilmacthomas and Dungarvan; greatest alt., 2389 ft.

Monboddo House, seat, 2 miles NW. of Fordoun ry. sta., Kincardineshire; was the birthplace of the judge and philosopher James Burnett, Lord Monboddo (1714–1799).

Monck——. See also MONK——.

Monckton Bishop, York. See BISHOP MONKTON.

Monckton Tarrant, Dorset. See TARRANT MONCKTON.

Moncreiffe House, seat of the Moncreiffe family, Perthshire, at the S. base of Moncreiffe Hill, 1 mile NE. of Bridge of Earn and 3 miles SE. of Perth; **Moncreiffe (or Moredun) Hill,** 725 ft. high, occupies part of the peninsula between the rivers Tay and Earn, and commands a magnificent view.

Moncur Castle, ruined fortalice, ½ mile NE. of Inchture, Perthshire.

Mondellihy House, seat, co. Limerick, 2 m. NE. of Adare.

Mondrum, Cheshire. See ASTON JUXTA MONDRUM.

Mondynes, place with ancient monolith, Kincardineshire, 1½ m. SW. of Drumlithie.

Monea, pl., 5 miles NW. of Enniskillen, mid. co. Fermanagh; P.O.

Monearn, mt., Kincardineshire. See CAIRNMONEARN.

Monefelim, affl., E. co. Kilkenny, flows SE. to the Barrow, 4 miles S. of Bagenalstown.

Monega Hill, NW. Forfarshire; alt., 2917 ft.

Monellan, seat, 2 m. NE. of Killygordon, SE. co. Donegal.

Moness Falls, near Aberfeldy, Perthshire; there are 3 falls, the highest being a sheer leap of 50 ft.; they are celebrated in Burns's "Birks o' Aberfeldy."

Monettia Bog, Queen's co., 7 miles NW. of Mountmellick; is 2½ miles in diameter.

Monewden, par. and vil., E. Suffolk, 4 miles SW. of Framlingham; 1101 ac., pop. 152.

Money Bridge, ham., 2 m. W. of Pinchbeck, S. Lincs.

Money.—hamlet, co. Cavan. See MILLTOWN.—**2. Money,** seat, SW. co. Wicklow, 5½ m. NNW. of Shillelagh.—**3. Money,** lough, 1¼ m. long, E. co. Down, 3 m. E. of Downpatrick.

Moneycarrie, ry. sta., B. & N. C. R., NE. co. Londonderry, 2 m. N. of Garvagh; in vicinity is **M. House.**

Moneycashen, ham., NW. co. Kerry, on r. Cashen, 2 m. S. of Ballybunion.

Moneydie, par. and seat, Perthshire; 4560 ac., pop. 251; the church is 2 miles W. of Luncarty ry. sta. and 6 miles NW. of Perth.

Moneydig, pl., 4 m. E. of Garvagh, co. Londonderry; P.O.

Moneygall, vil., S. King's co., 8 miles SW. of Roscrea; pop. 297; P.O., T.O.

Moneyglass, seat, 3 miles NW. of Randalstown, SW. co. Antrim; P.O.

Moneygold, pl., 3 m. from Cliffoney, N. co. Sligo; P.O.

Moneyguyneen, seat, 1 mile NE. of Birr, King's co.

Moneymore, small market town with ry. sta., B. & N. C. R., S. co. Londonderry, 4½ miles NE. of Cookstown; pop. 515; P.O., T.O. Market day, *Friday*. Moneymore has a good market for corn and butter. The town is situated on the property of the Drapers' Company, London.

Moneyneaney, pl., 4 miles NW. of Draperstown, S. co. Londonderry; P.O.

Moneynick, pl., 3 m. W. of Randalstown, co. Antrim; P.O.

Moneypoint, headland, 4 miles SE. of Kilrush, S. co. Clare; there are quarries in the adjoining cliffs.

Moneypool Burn, W. Kirkcudbright; flows 7 m. SW. to Wigtown Bay at Creetown.

Moneyrea, pl., 4 m. SW. of Comber, N. co. Down; P.O.

Moneyrod, pl., 3 miles W. of Randalstown, SW. co. Antrim; P.O.

Moneysharvan, pl., 4 miles N. of Maghera, E. co. Londonderry; P.O.

Moneystown, hill, 5 miles N. of Rathdrum, mid. co Wicklow; alt., 1272 ft.

Mongagh, affl., NE. King's co., forms with the Yellow river part of the co. boundary, flows to the Boyle 3 miles NW. of Edenderry.

Mongeham, Great, par. and vil., Kent, 2 miles SW. of Deal; 840 ac., pop. 727; P.O.

Mongeham, Little, par., Kent, adjacent to Great Mongeham; 1147 ac., pop. 120.

Mongevlin Castle, ruin, 2 miles S. of St. Johnstown, S. co. Donegal.

Mongewell, par., Oxfordshire, on river Thames, 1½ mile SE. of Wallingford; 1654 ac., pop. 143; contains **Mongewell House,** seat.

Mongour, hill, 7 miles SE. of Banchory, Kincardineshire; alt., 1232 ft.

Moniaive, vil. and ry. sta., Cairn Valley branch of G. & SW. R., W. Dumfriesshire, at confluence of Dalwhat and Craigdarroch Waters, 7 miles SW. of Thornhill and 18 miles NW. of Dumfries; pop. 528; P.O., T.O. Moniaive is a burgh of barony under charter of Charles I.

Monifieth, par. and town (police burgh) with ry. sta., Dundee and Arbroath Joint Ry., S. Forfarshire—par. (containing part of Broughty Ferry), 5952 ac., pop. 11,672; town, on Firth of Tay, 2 m. NE. of Broughty Ferry and 6 m. NE. of Dundee; pop. 2134; P.O., T.O.

Monikie, par., ham., and ry. sta., C. R. (alt., 496 ft.), and loch, S. Forfarshire—par., 8921 ac., pop. 1299; sta., 8 miles SW. of Arbroath and 11½ miles NE. of Dundee; here are four large reservoirs for the Dundee water supply, viz., Crombie, N. and S. Craigton, and Clear Water Basin; holding capacity of each, 650 million gallons; P.O., T.O.

Monilea, pl., 6 m. N. of Mullingar, co. Westmeath; P.O.

Monimail, par. and vil., Fife—par., 6548 ac., pop. 720; vil., 1 m. NE. of Collessie ry. sta. and 5½ m. W. of Cupar.

Monington, par., Pembrokeshire, 3 miles SW. of Cardigan; 1028 ac., pop. 60.

Monivea, par. and vil., co. Galway—par., 21,931 ac., pop. 1605; vil., 6 m. N. of Athenry; pop. 110; P.O., T.O.; adjacent is **Monivea Castle,** seat.

Monk——. See also MONCK——.

Monk Bretton, urb. dist., par., and town, with ry. sta., M. R., 1½ mile NE. of Barnsley, S. div. W. R. Yorkshire; urb. dist. and par., 2147 ac., pop. 3955; P.O., T.O. Monk Bretton has remains of a Cluniac priory founded in 1157.

Monk Coniston, seat, N. Lancashire, near N. end of Coniston Water.

Monk Frystone, par. and vil., E. div. W. R. Yorkshire—1758 ac., pop. 539; vil., 1 mile from Milford Junction and 12 miles NE. of Wakefield; P.O., T.O.; near vil. is **Monk Frystone Hall,** seat.

Monk Hesledon, par. and vil., Durham—par., 2540 ac., pop. 1302; vil., 5 miles NW. of Hartlepool.

Monk Hopton, 6 miles W. of Bridgnorth, Shropshire; P.O. See MONKHOPTON.

Monk Myre, small loch, Perthshire, 2 miles SE. of Blairgowrie; depth, 12 ft.

Monk Okehampton, par. and vil., Devon, on river Okement, 6½ miles N. of Okehampton; 1145 ac., pop. 157; P.O., T.O.; a grange to Tavistock Abbey stood here.

Monk Sherborne, or **West Sherborne,** par. and vil., Hants, 3 miles SW. of Basingstoke; par., 2585 ac., pop. 433; P.O., called **Monks Sherborne;** had a priory of time of Henry I., the chapel of which still remains.

Monk Soham, par. and vil., E. Suffolk, 4 miles NW. of Framlingham; 1619 ac., pop. 244.

Monk Street, vil., 1½ mile S. of Thaxted, Essex.

Monk Wearmouth, ward and ry. sta., N. E. R., in co. bor. of Sunderland, Durham; pop. 5869.

Monken Hadley, par., Middlesex; 668 ac., pop. 1441; P.O., called **Hadley.** See HADLEY.

Monkend Hall, seat, 3½ miles S. of Darlington, N. R. Yorkshire.

Monkey Island, in river Thames, 1 mile SE. of Bray, Berks; so named from a fishing-house built here by the third Duke of Marlborough, the drawing-room of which was decorated with paintings of monkeys; the place is now an inn.

Monkham Hill, with stone circle, 6 miles S. of Minehead, Somerset.

Monkhams, seat, 1¼ mile N. of Waltham Abbey, Essex.

Monkhopton, par. and vil., Shropshire, 4 miles S. of Much Wenlock; 2369 ac., pop. 156; P.O., called **Monk Hopton.**

Monkland, par. and vil., Herefordshire, on river Arrow, 2½ miles SW. of Leominster; 1108 ac., pop. 204; an abbey once stood here.

Monkland, ancient barony, in Middle Ward of Lanarkshire; it nearly all belonged to the monks of Newbattle, and was divided in 1640 into the two pars. of Old Monkland and New Monkland; the district is rich in coal and iron.

Monkland, New, par. and vil., N. Lanarkshire, on North Calder Water—par. (containing Airdrie), 19,822 ac., pop. 36,786; vil., 1½ mile NW. of Airdrie; pop. 645; Monkland is rich in coal and ironstone.

Monkland, Old, par., N. Lanarkshire, on North Calder Water; 11,007 ac., pop. 53,248; contains Coatbridge; the church of Old Monkland is 1½ mile SW. of Coatbridge; coal and iron are extensively worked.

Monkland Canal, Lanarkshire; extends between the Forth and Clyde Canal at Port Dundas, in the N. of Glasgow, and the North Calder Water, and sends off 4 branches to works in its vicinity; it was completed in 1790, and, as part of the Forth and Clyde navigation, became the property of the Caledonian Ry. Co. in 1867.

Monklaw, place with Roman camp, 1 mile N. of Jedburgh, Roxburghshire.

Monkleigh, par. and vil., Devon, 3 miles NW. of Torrington; 2174 ac., pop. 358; belonged to Montacute monastery; P.O.

Monknash, par., Glamorgan, near Nash Point, Bristol Channel, 6 miles SW. of Cowbridge; 1425 ac., pop. 84; the manor belonged to Neath Abbey.

Monknewton, par., N. co. Meath, on rivers Boyne and Mattock, 5 m. W. of Drogheda; 3673 ac., pop. 328.

Monkridge, par., Northumberland, on river Rede, 7 m. NE. of Bellingham; 5798 ac., pop. 63.

Monkrigg, seat, in co. and 1 mile SE. of Haddington.

Monks Bay, on SE. coast of Isle of Wight, 1 mile NE. of Ventnor.

Monks Burn, stream, Edinburghshire; flows 2½ miles S. to the North Esk near Newhall, 4 miles SW. of Penicuik; has several considerable waterfalls.

Monks Cave, remarkable cavity in the cliffs, 5 miles S. of Aberystwyth, Cardiganshire.

Monks Coppenhall, par., Cheshire; 2185 ac., pop. 42,074; is conterminous with the mun. bor. of Crewe.

Monks Court, Monmouthshire, 2 miles S. of Chepstow; now a farmhouse, was till 1706 a residence of the bishops of Llandaff.

Monk's Cowl, lofty block of granite, on Peninnis, St. Mary's, Scilly Islands.

Monks Eleigh, par. and vil., W. Suffolk, on river Brett, 5½ miles NW. of Hadleigh; 2099 ac., pop. 553; P.O., T.O.

Monks Heath, ham., Cheshire, 5½ m. W. of Macclesfield.

Monks Horton, par., Kent, 5 miles NW. of Hythe; 1084 ac., pop. 133; 1½ mile SW. of church is **Horton Priory** (now a farmhouse), of time of Henry II.

Monks House. — par., Northumberland, near Belford; 2 ac., pop. 4.—**2. Monks House,** seat, 1½ mile S. of Corsham, Gloucestershire.

Monk's Island, Loch Lomond, Dumbartonshire. See INCHTAVANNACH.

Monks Kirby, par. and vil., Warwickshire — par., 4563 ac., pop. 589; vil., 6 miles NW. of Rugby; P.O., T.O.; had a cell to Angiers Abbey, Normandy.

Monks Kirby with Withybrook, eccl. dist., comprising Monks Kirby and Withybrook pars., Warwickshire, and part of Claybrooke par., Leicestershire; pop. 2122.

Monks Orchard, seat, ½ mile NW. of W. Wickham, NE. Surrey.

Monk's Park, seat, 1½ mile S. of Corsham, NW. Wilts.

Monks Riding, uninhabited par., Warwickshire, adjacent to Coombe Fields par.

Monks Risborough, par. and vil., Bucks, 1½ mile NE. of Princes Risborough; 2873 ac., pop. 714.

Monks Risbridge, uninhabited par., Suffolk, 4 miles NW. of Clare; 129 ac.

Monks Sherborne, Hants; P.O. See MONK SHERBORNE.

Monks Tower, seat, in co. and 1½ mile E. of Lincoln.

Monks Water, Lanarkshire; flows into Douglas Water near Inches ry. sta.

Monkseaton, par. with ry. sta., N. E. R., Northumberland, 3 m. NW. of North Shields; 1109 ac., pop. 952; P.O.

Monksgrange.—par., E. Queen's co., on river Barrow, 4 miles N. of Carlow; 863 ac., pop. 106.—**2. Monksgrange,** seat, 9½ miles W. of Enniscorthy, W. co. Wexford.

Monkshatch, seat, 2¾ miles W. of Guildford, Surrey.

Monksilver, par. and vil., Somerset, 6 miles N. of Wiveliscombe; 783 ac., pop. 143; P.O.

Monksland, par., S. co. Waterford, on river Mahon, 1 m. N. of Bunmahon; 2111 ac., pop. 301.

Monkstadt, an old mansion, Skye, Inverness-shire; the old seat of the Macdonalds, whither Flora Macdonald conducted Prince Charles Edward Stuart, in the disguise of a maidservant, from the Outer Hebrides.

Monksthorpe, hamlet, Lincolnshire, 3 m. SE. of Spilsby.

Monkston, part of LADYBANK: which see.

Monkstown.—vil., SE. co. Antrim, 1 mile N. of Whiteabbey ry. sta.; pop. 242; P.O.—**2. Monkstown,** par. and vil. with ry. sta., Cork, Blackrock, and Passage Ry., in co. and 7 miles SE. of Cork, on Cork Harbour—par., 1540 ac., pop. 2194; vil., 2 miles S. of West Passage ry. sta.; pop. 502; P.O., T.O.; resorted to for sea-bathing. —**3. Monkstown,** par., in co. and 5 miles SE. of Dublin, on Dublin Bay; 2057 ac., pop. 22,686; P.O., T.O.

Monkswood, par., Monmouthshire, 2½ miles NW. of Usk; 1126 ac., pop. 110.

Monkton.—par. and vil., Devon, on river Otter, 2 miles NE. of Honiton; 1441 ac., pop. 129.—**2. Monkton,** par., SW. suburb of Jarrow, Durham; 2392 ac., pop. 537; P.O. Monkton is one of the places which claim to be the birthplace of the Venerable Bede, and has a spring called Bede's Well.—**3. Monkton,** par. and vil., Kent, 6½ miles W. of Ramsgate; 2370 ac., pop. 409; P.O.—**4. Monkton,** par., Pembrokeshire, west suburb of Pembroke, in mun. bor. of Pembroke; 330 ac., pop. 1213.

Monkton, vil., with ry. sta., G. & SW. R., in co. and 4 miles N. of Ayr; pop. 486; P.O., T.O.

Monkton, West, par. and vil., Somerset—par., 3190 ac., pop. 906; vil., 3½ miles NE. of Taunton; P.O., T.O.; near vil. is **M. House,** seat.

Monkton Combe, par., 2½ miles SE. of Bath, Somerset; 686 ac., pop. 1743; P.O.

Monkton Deverill, par., Wilts, 2½ miles SW. of Longbridge Deverill; 1813 ac., pop. 108.

Monkton Farleigh, par. and vil., Wilts, 3½ miles E. of Bath; 1860 ac., pop. 324; P.O.; a priory was founded here in 1125; **Monkton Farleigh House** was built out of its materials, and occupies part of its site.

Monkton Fort, 1 mile S. of Gosport, Hants; forms one of the defences of Portsmouth Harbour.

Monkton House, seat, near Chippenham, Wilts.

Monkton Moor, par. and vil., E. div. West-Riding Yorkshire. See MOOR MONKTON.

Monkton Nun, Yorkshire. See NUN MONKTON.

Monkton Wyld, eccl. dist., Whitchurch Canonicorum par., Dorset, and Uplyme par., Devon, near Lyme Regis; pop. 253.

Monkton and Prestwick, par., Ayrshire; 3779 ac., pop. 3854; contains the town of Prestwick and part of the town of Ayr.

Monktonhall, hamlet, Edinburghshire, 1 mile SW. of Musselburgh.

Monktown, par., mid. co. Meath, 5 miles SE. of Navan; 1869 ac., pop. 149.

Monkwearmouth, ry. sta., N. E. R., Durham, in bor. of Sunderland.

Monluth Hill, Kincardineshire, 6 m. N. of Fordoun; alt., 1231 ft.

Monmore Green, ry. sta., L. & NW. R., Staffordshire, on SE. side of Wolverhampton; P.O., T.O.

Monmouth, parl. and mun. bor., par., and co. town of Monmouthshire, with ry. stas. (**Troy** and **May Hill**), G. W. R., 19 miles S. of Hereford—mun. bor. and par., 5008 ac., pop. 5095; parl. bor., pop. 5095; P.O., T.O. Market day, *Saturday*. The mfrs. include smelting and tinplate-works, also chemical works and sawmills. Monmouth is pleasantly situated in a fine valley, sheltered by hills, near the junction of the rivers Wye, Monnow, and Trothy. It has considerable historical interest. During the Saxon era it was a stronghold, intended to check the Britons who descended from the fastnesses of Wales. It has some remains of a famous castle, the favourite residence of John of Gaunt, Duke of Lancaster, and the birthplace of Henry V. Monmouth received a charter of incorporation from Edward VI.; it was made a parliamentary borough in the reign of Henry VIII. It unites with Newport and Usk in returning 1 member to Parliament; the constituency contains 10,520 electors.

Monmouthshire, maritime co., in W. of England, bounded N. by Herefordshire and Brecknockshire, E. by Gloucestershire, S. by the Bristol Channel, and W. by Glamorgan; greatest length, N. to S., 32 miles; greatest breadth, E. to W., 27 miles; area, admin. co., 349,712 ac., pop. 298,076. On the coast-line (22 m.) the only indentation is that formed by the mouth of the Usk. The co. has a hilly appearance in the N. and NW., and culminates in the Sugar Loaf (1955 ft.); it is served by the G. W. R., L. & NW., and Rhymney Ry. Although an English county, Monmouthshire is within the Welsh Registration Division (No. XI.), while it is included in Wales for all special Acts of Parliament except the Early Closing Act. The chief rivers are the Wye and Usk; the latter is navigable for large vessels as far as Newport. Other streams are the Monnow, Ebbw, and Rhymney. The streams afford excellent sport for anglers. Towards the seaboard the land is low and flat, and to guard against the encroachments of the sea extensive sea walls and earthworks have been erected. Wheat and rye are the chief crops produced in the fertile valleys of the Usk; oats and barley are grown in the uplands. (For agricultural statistics, see APPENDIX.) While farming and grazing are leading employments, there are in the W. large industries connected with coal mines, iron mines, and iron mfrs. Welsh is still largely spoken in the county; it has a great

interest for antiquaries. It has many remains of ancient feudal castles, and among its ecclesiastical ruins are the splendid remains of the abbeys of Llanthony and Tintern. The co. contains 159 pars., the Monmouth Boroughs (Monmouth, Newport (co. bor.), and Usk—1 member), and the mun. bors. of Abergavenny and Monmouth. It is almost entirely in the diocese of Llandaff. For parliamentary purposes the co. is divided into 3 divisions, viz., Northern, Western, and Southern, 1 member for each division; the representation of Monmouthshire was increased from 2 to 3 members in 1885; the parliamentary constituencies contain 41,479 electors.

Monmouthshire Canal (1792), from Newport N. to Pontypool; rises 447 ft., and is 17¾ miles long.

Monnington, ham., 1½ mile E. of Vowchurch, S. Herefordshire.

Monnington-on-Wye, par. and vil., Herefordshire, on river Wye, 3 miles SW. of Moorhampton and 5½ miles SW. of Weobly; 1023 ac., pop. 83; **Monnington Court,** a fine old building, said to be the place where Owen Glendower died, is now a farmhouse.

Monnow, river, Herefordshire and Monmouthshire; rises in Herefordshire, on the Black Mountain, near border of Brecknockshire, and flows SE., chiefly along border of Herefordshire and Monmouthshire, to the Wye at Monmouth.

Monquhitter ("hill of the mist"), par., N. Aberdeenshire; 17,433 ac., pop. 2474; contains Cuminestone, 6 m. E. of Turriff.

Monragh, Cavan; post-town, Blacklion.

Monreagh, ham., 6 m. NE. of Londonderry, co. Donegal.

Monreith, hamlet, Wigtownshire, on Monreith Bay, 5½ miles W. of Whithorn; **Monreith House,** seat, is 1 mile N. of hamlet and 1½ mile SE. of Port William.

Monroe, seat, NW. co. Tipperary, 5½ m. NW. of Nenagh. 2. **Monroe,** ham., S. co. Kilkenny, 4 m. NW. of Mullinavat.

Mons Hill, 1 mile NE. of Dalmeny ry. sta., Linlithgowshire, in Dalmeny Park and near Firth of Forth; commands a fine view.

Monsal Dale, ry. sta., M. R., in Monsal Dale, Derbyshire, 3½ miles NW. of Bakewell; the dale, on river Wye, is, after Dove Dale, the finest in Derbyshire; alt. of ry. sta., 620 ft.

Monsea, par., N. co. Tipperary, on Lough Derg, 3 miles NW. of Nenagh; 5024 ac., pop. 506.

Mont——. See also MOUNT——.

Mont Hérault, headland, SW. Guernsey, Channel Is., 1½ m. SW. of Torteval; alt., 280 ft.

Mont Orgueil Castle, on E. coast of Jersey, Channel Islands, near Gorey. See MOUNT ORGUEIL.

Montacute, par. and vil. with ry. sta., G. W. R., Somerset, 4½ miles W. of Yeovil; 1516 ac., pop. 758; P.O., T.O.; has quarries of magnesian limestone, an ancient camp, remains of a Cluniac priory, and the site (marked by a tower) of a strong castle; **Montacute House,** seat, is an imposing structure built in 1580–1601.

Montalto, seat, near Ballynahinch, mid. co. Down.

Monteith, Perthshire. See MENTEITH.

Monteith, ham., co. Down, 2½ m. W. of Katesbridge sta.

Montenotte, pl., in co. and forming a suburb of Cork city.

Monterlony, mountain, 10 miles NE. of Newtownstewart, N. co. Tyrone; alt., 1432 ft.

Monterone, stream, near Leenane, W. co. Galway; good fishing may be had.

Montfode Castle, ruined fortalice, 1½ m. NW. of Ardrossan, Ayrshire, on Montfode Burn.

Montford, par. and vil., Shropshire, on river Severn, 5 m. NW. of Shrewsbury; 3137 ac., pop. 436; P.O., T.O., called **Montford Bridge.**

Montgarswood, hamlet, 2 m. E. of Mauchline, Ayrshire.

Montgevlin Castle, ruin, near St. Johnstown, E. co. Donegal; occupied by James II. during the siege of Derry.

Montgomerie, seat, 1 mile NE. of Tarbolton ry. sta., Ayrshire, on the water of Faile; was formerly called Coilsfield, and is celebrated by Burns in the song of "Highland Mary."

Montgomery, mun. and parl. bor. (contributory to Montgomery District of Boroughs), par., and co. town of Montgomeryshire, with ry. sta., Cam. R., 6½ miles S. of Welshpool by rail—3390 ac., pop. 1034; parl. bor., pop. 1034; P.O., T.O. Market day, *Thursday.* Montgomery is a very old place, having claims even to an ancient British origin. Of the castle, a fortress founded in the reign of William the Conqueror, very slight remains exist; it was reduced by the Parliamentarians. There are no mfrs. Montgomery is a corporate town, with charter of Henry VII.; the station is 1½ mile WNW. of the town. The Montgomery District of Parliamentary Boroughs (including Montgomery, Llanfyllin, Llanidloes, Machynlleth, Newtown, and Welshpool) returns 1 member to Parliament. The parliamentary constituency contains 3228 electors.

Montgomeryshire, inland county of North Wales, bounded N. by Denbighshire, E. and SE. by Shropshire, S. by Radnorshire, SW. by Cardiganshire, and W. and NW. by Merioneth; greatest length, 37 miles; greatest breadth, 30 miles; area, 510,111 ac., pop. 54,901. Montgomeryshire is almost wholly mountainous and bare, but on the Shropshire side there are some fertile and beautiful valleys; there is water connection with Chester and Shrewsbury by the **M. Canal.** The principal rivers are the Severn (with its affluents the Vyrnwy, Tanat, and Rhiw) and the Dovey. Excellent harvests of wheat, oats, barley, &c., are gathered in the valleys; but in the higher districts the soil is poor, consisting mostly of moorland and sheep-walks. A superior breed of sheep ("cluns") is raised, also the fine description of Welsh ponies known as "Merlins." (For agricultural statistics, see APPENDIX.) The principal mineral product is slate; there are lead mines at Llanidloes and Llanbrynmair. Welsh flannel is the staple mfr. Montgomeryshire contains 72 pars., with parts of 3 others, the Montgomery Boroughs (1 member), and the mun. bors. of Llanidloes and Welshpool. It is in the dioceses of Bangor, Hereford, and St. Asaph. It returns 1 member to Parliament; the constituency contains 7845 electors.

Montgomeryshire Canal, from Newtown NE. along Severn valley to Llanymynech; was formed in 1795–1821, descends 225 ft. with 15 locks, is 24 miles long, and is connected by a branch with the Ellesmere Canal.

Montgreenan, ry. sta., G. & SW. R. (alt., 129 ft.), and seat, 3 miles NE. of Kilwinning, Ayrshire; P.O.

Montiaghs, par., N. co. Armagh, on Lough Neagh and river Bann, 5 m. NW. of Lurgan; 6301 ac., pop. 2866.

Monton Green, pl. with ry. sta., L. & NW. R., 5½ miles WNW. of Manchester, SE. Lancashire; P.O., T.O., called **Monton.**

Montpelier, eccl. dist. and ry. sta., GW. & M. R., Gloucestershire, in bor. and on N. side of Bristol; pop. 6764.

Montpelier, vil., N. co. Limerick, on river Shannon, opposite O'Briensbridge and 3 miles N. of Castleconnell ry. sta.; pop. 147.

Montrave, seat, Fife, 4 miles N. of Leven; in 1877 a metal pot was found on the estate containing 9615 silver coins, most of which were of the reigns of Edward I. and Edward III.

Montreal, seat of Earl Amherst, 1 mile NW. of Sevenoaks, Kent; was built by Lord Amherst, who took Montreal in Canada in 1760.

Montrey House, reservoir, Liverpool Corporation water works; top water area, 2292 ac., holding capacity, 8,144,000 gallons.

Montrose, parl., royal, and mun. burgh, seaport, and par., with ry. stas., N. B. and C. R., NE. Forfarshire, at mouth of river South Esk, 10 miles E. of Brechin, 30¾ miles NE. of Dundee, 90 miles NE. of Edinburgh by rail; par., 4181 ac., pop. 14,027; parl. burgh and royal burgh, pop. 12,401; town and mun. bor., 12,427; P.O., T.O. Market day, *Friday.* Montrose is a place of considerable antiquity; it was sacked by the Danes in 980, and was a principal town of Scotland in the middle of the 13th century; the celebrated Marquis of Montrose was born here. The town is situated on a flat peninsula at the N. side of the mouth of the South Esk. To the W. of the town the river expands into a broad tidal lagoon known as the Montrose Basin, and is crossed by a suspension bridge and a railway viaduct. The harbour, comprising the reach of the river from the suspension bridge to the sea, is naturally deep and well sheltered, and the quays are well constructed and commodious; on the N. side of the entrance to the harbour are two fixed lights visible 10 and 11 miles; there is some trade with the Baltic and Canada. (For shipping statistics, see APPENDIX.) There are mfrs. of linen yarns, and extensive woodyards. There is an excellent golf course, known as the East Links; the Mid Links are recreation grounds in the town. Montrose is the headquarters of a fishery district extending from Broughty Ferry to Gourdon. Sir Alexander Burnes, the Eastern traveller (1805–1841), and Robert Brown, botanist (1773–1858), were natives. The **Montrose Burghs** return 1 member to Parliament; they

consist of Montrose, Arbroath, Brechin, Forfar, and Inverbervie; the parliamentary constituency contains 8406 electors.

Montrose, Old, ancient division of Marytown par., Forfarshire; has given to the family of Graham the successive titles of Earl (1505), Marquis (1644), and Duke (1707), in the peerage of Scotland. See MARYTOWN.

Montys Court, seat, near Taunton, Somerset.

Monument, The, ry. sta., Met. and Met. Dist. Ry., the City, London, near the monument erected by Sir Christopher Wren to commemorate the fire of London (1666).

Monument Lane, ry. sta., L. & NW. R., Warwickshire, in N. of Birmingham.

Monxton, or **Monkston,** par. and vil., Hants, 3½ miles W. of Andover; 1156 ac., pop. 223.

Monyash, par. and vil., Derbyshire, 5 miles W. of Bakewell; 3146 ac., pop. 349; P.O., T.O.; was a market town, and is the seat of a mining court.

Monybuie, seat, NE. Kirkcudbrightshire, 8 miles SW. of Moniaive.

Monymusk, par. and vil. with ry. sta., G. N. S. R., mid. Aberdeenshire, on river Don—par., 10,728 ac., pop. 1106; vil., 6 miles WSW. of Inverurie and 21 miles NW. of Aberdeen; P.O., T.O.; **Monymusk House,** seat, is 1 m. N. of sta.

Monynut Water, Haddington and Berwick; rises among the Lammermuir Hills, and flows 7½ miles SE. to the Whiteadder Water at Abbey St. Bathans. Along the left side of its valley runs **Monynut Edge,** a ridge attaining in Heart Law a height of 1283 ft.

Monzie, *quoad sacra* par. and vil.; *quoad sacra* par. in Crieff and Fowlis-Wester pars., Perthshire—pop. 372; vil., on Shaggie Burn, 3 miles N. by E. of Crieff; adjacent to vil. is the seat of **Monzie Castle,** in the grounds of which are some remarkable larch trees and the remains of ancient stone circles.

Monzie Law, mt., borders of Roxburgh and Northumberland, 1½ m. W. of Windygate Hill; alt., 1812 ft.

Monzievaird and Strowan, par., mid. Perthshire, on river Earn; 31,718 ac., pop. 588; the church is 3¼ miles NW. of Crieff. A burial cairn in the parish is said to be that of Kenneth, King of Alban, who was killed in 1004. The site of an ancient castle of the Earls of Strathearn is now occupied by a monument erected to the memory of General Sir David Baird (1757–1829), the hero of Seringapatam. Here also is **Monzievaird Loch** with a maximum depth of 39 ft.

Moodiesburn, vil., Lanarkshire, 2 miles NE. of Garnkirk ry. sta. and 7 miles NE. of Glasgow.

Moodlaw, Loch, Dumfriesshire, at the meeting-point of the cos. of Dumfries, Roxburgh, and Selkirk.

Mooncoin, vil., S. co. Kilkenny, near river Suir and 7 miles NW. of Waterford; pop. 352; P.O., T.O.

Moone, par. and vil., S. co. Kildare, 7 miles SE. of Athy—par., 7238 ac., pop. 629; vil., pop. 118; P.O., T.O.

Moonen Bay, W. coast of Skye, Inverness-shire, and 20 miles W. of Portree.

Moonzie, par., N. Fife, on Moonzie Burn; 1258 ac., pop. 138; the church is 3 miles NW. of Cupar; the burn flows 7 miles WNW. to the sea at St. Andrews.

Moor——. See also MUIR——.

Moor.—vil., 1 mile NE. of Sutton Coldfield, Warwickshire; adjacent is **Moor Hall,** seat.—**2. Moor,** Worcestershire. See HILL AND MOOR.—**3. Moor,** ham., ½ m. N. of Bramcote, N. Notts.

Moor, Old, par., Northumberland, 3½ miles NE. of Morpeth; 957 ac., pop. 71.

Moor, South, par., in Stanley urb. dist., co. Durham; 1122 ac., pop. 2572.

Moor Allerton, eccl. dist., Harewood, Leeds, and Thorner pars., E. div. West-Riding Yorkshire, near Chapel Allerton; pop. 1214.

Moor Court, seat, 4 m. E. of Kington, Herefordshire.

Moor Grange, seat, 4 m. NW. of Hornsea, E. R. Yorkshire.

Moor Green.—vil., Hants, 4 miles NE. of Southampton; P.O.—**2. Moor Green,** hamlet, Herts, 3 miles SW. of Buntingford.—**3. Moor Green,** hamlet, Notts, 7 miles NW. of Nottingham.—**4. Moor Green,** ham., NW. Wilts, 5 miles NW. of Melksham.

Moor Hall.—seat, near Harlow, Essex.—**2. Moor Hall,** Middlesex, 3 miles N. of Uxbridge; some remains of an ancient priory are here.—**3. Moor Hall,** seat, near Sutton Coldfield, Warwick. See MOOR.

Moor House, seat, 5½ m. NW. of Coventry, N. Warwickshire.—**2. Moor House,** seat, in co. and 3½ m. NE. of Durham.

Moor Monkton, par. and vil., E. div. W. R. Yorkshire; 3069 ac., pop. 207; the vil. is near Marston Moor, 1½ mile N. of Marston sta., and 6 miles NW. of York.

Moor Park.—seat, Dorset, 4 miles N. of Weymouth.—**2. Moor Park,** seat of Lord Ebury, on SW. border of Herts, 1½ m. SE. of Rickmansworth.—**3. Moor Park,** seat, Shropshire, 2 miles S. of Ludlow.—**4. Moor Park,** seat of Earl Roberts, near Farnham, Surrey; was long the residence of Sir William Temple.

Moor Place.—seat, near Much Hadham, Herts, 5½ miles NE. of Ware.—**2. Moor Place,** old mansion of time of Henry VI., near Betchworth, Surrey, 3 miles E. of Dorking.

Moor Row Junction, ry. sta., Cleator and Workington Junction Ry., Cumberland, 4 miles SE. of Whitehaven; P.O., T.O., called **Moor Row.**

Moor Top, hamlet, E. div. West-Riding Yorkshire, 3 miles SW. of Pontefract.

Moor Tower, 4 miles N. of Tattershall, Lincolnshire; was built by Cromwell, is 60 ft. high, and is supposed to have been an outpost of Tattershall Castle.

Moor Town, par., E.-Riding Yorkshire, 5½ miles NW. of Hornsea; 513 ac., pop. 22.

Moorbeck, hamlet, Dumfriesshire, on Solway Firth, 2½ miles SW. of Annan.

Moorby, par. and vil., Lincolnshire, 4 miles SE. of Horncastle; 786 ac., pop. 77.

Moorcroft, seat, in co. and 2½ miles S. of Monmouth.

Moordown, eccl. dist., Christchurch and Holdenhurst pars., Hants; pop. 6700; P.O.

Moore, par. and vil. with ry. sta., L. & NW. R., Cheshire, 3 miles SW. of Warrington; 916 ac., pop. 408; P.O., T.O.; near vil. is **Moore Hall,** seat.

Moore, par., S. co. Roscommon, on rivers Shannon and Suck, 6 miles SW. of Athlone; 20,727 ac., pop. 2148.

Moore Abbey, seat of the Earl of Drogheda, near Monasterevin, W. co. Kildare.

Moore Bay, at Kilkee, W. co. Clare.

Moore Critchell, par., Dorset, 6 miles SW. of Cranborne; 1991 ac., pop. 362; P.O., called **More Crichel; Crichel House** is the seat of Lord Alington.

Moore Fort, seat, 6 miles S. of Ballymoney, NW. co. Antrim.

Moore Hall, seat, 6 miles S. of Balla ry. sta., S. co. Mayo, on Lough Carra.

Moore Hill, seat, 3 m. SE. of Tallow, SW. co. Waterford.

Moore Park, seat, near Kilworth, NE. co. Cork.

Moorechurch, par., E. co. Meath, 5 miles SE. of Drogheda; 5290 ac., pop. 396.

Moorefield, vil., W. co. Down, 4½ m. SE. of Lurgan.

Mooresfort, seat, in co. and 6 m. SW. of Tipperary.

Mooreside, hamlet, Somerset, 7 miles SW. of Bristol.

Moorfield House.—seat, mid. co. Kildare, 1 m. SW. of Newbridge.—**2. Moorfield House,** seat, Queen's co., 1 m. SW. of Castletown.

Moorfields.—eccl. dist., St. George near Bristol par., Gloucestershire, on E. side of Bristol; pop. 14,516; P.O.—**2. Moorfields,** eccl. dist., in par. and bor. of Sheffield, S. div. West-Riding Yorkshire; pop. 4829.

Moorfields, ry. sta., B. & N. C. R., 7¼ miles SE. of Ballymena and 17½ m. W. of Larne by rail, co. Antrim; P.O.

Moorfoot Hills, chiefly in SE. of Edinburghshire, and partly also on the common border of Edinburgh and Peebles; the range forms the two sides of a triangle, and attains its greatest alt. in Blackhope Scar, 2136 ft.

Moorgagagh, par., S. co. Mayo, 11 miles NW. of Tuam; 1789 ac., pop. 161.

Moorgate.—hamlet, Notts, on NE. side of East Retford.—**2. Moorgate,** hamlet, S. div. W. R. Yorkshire, 2 m. SE. of Rotherham.

Moorgate Street Station, ry. sta., in city of London, Metropolitan Ry.; also sta. on City and South London Ry.

Moorhaigh, ham., 1½ mile NW. of Mansfield, W. Notts.

Moorhampton, ry. sta., M. R., in co. and 8 miles NW. of Hereford; adjacent is **Moorhampton Park,** seat.

Moorhouse.—vil., Cumberland, 4½ miles W. of Carlisle; adjacent is **Moorhouse Hall,** seat.—**2. Moorhouse,** par., Durham, on river Wear, 3½ miles NE. of Durham; 282 ac., pop. 89.—**3. Moorhouse,** vil. and ry. sta. (**M. and S. Elmsall**), H. B. & W. R. R., 1 mile SE. of South Elmsall, W. R. Yorkshire.—**4. Moorhouse,** ham., 2 m. E. of Laxton, E. Notts.

Moorhouse, farm, 3 miles W. of Eaglesham, SE. Renfrewshire; birthplace of Robert Pollok (1799–1827), author of "The Course of Time."

Moorhousebank, ham., E. Surrey, 1 mile SW. of Westerham. **Moor House** is a seat.

Moorhouses, ham., 3½ miles S. of Revesby, Lincolnshire.

Moorland, hamlet, Somerset, on river Parret, 4 miles SE. of Bridgwater; P.O.

Moorland, vil., Dundalk par., co. Louth; pop. 90.

Moorlands, seat, Lancashire, near Lancaster.

Moorlinch, par. and vil., Somerset—par., 1125 ac., pop. 261; the vil. is 6 miles E. of Bridgwater; P.O., called **Moorlynch.**

Moorock, seat, near Prospect ry. sta., N. King's co.

Moors, The, the northern of the 3 divisions of WIGTOWNSHIRE: which see.

Moorsholm, par., N. R. Yorkshire, in Skelton and Brotton urb. dist., and 5½ miles SE. of Guisborough; 4358 ac., pop. 446.

Moorside.—vil., SE. Lancash., 5 m. NW. of Manchester; P.O., T.O.—**2. Moorside,** pl., 3 miles from Oldham, SE. Lancashire; P.O.—**3. Moorside,** hamlet, Somerset, 6½ miles SW. of Bristol.—**4. Moorside,** hamlet, E. div. West-Riding Yorkshire, 4 miles NE. of Otley.

Moorside and Wardley, ry. sta., L. & Y. R., 1 mile W. of Swinton, SE. Lancashire.

Moorsley, par., in co. and 4½ miles NE. of Durham; 603 ac., pop. 1033; P.O., called **Low Moorsley;** in the neighbourhood are collieries and quarries.

Moorswater, vil., 1 mile W. of Liskeard, Cornwall; the valley is here spanned by a railway viaduct 150 ft. high.

Moorthorpe, hamlet with ry. sta. (**M. and South Kirkby**), M. & NE. Jt. R., E. div. West-Riding Yorkshire, 6½ m. S. of Pontefract and 18½ miles NNE. of Sheffield.

Moorton.—hamlet, 1 mile NE. of Thornbury, Gloucestershire.—**2. Moorton,** ham., 1 mile SW. of Northmoor, Oxfordshire.

Moortown.—hamlet with ry. sta., G. C. R., Lincolnshire, 3½ miles SW. of Caistor and 7 miles N. of Market Rasen; P.O.—**2. Moortown,** pl., E. div. West-Riding Yorkshire, 2 miles from Chapel Allerton, near Leeds; P.O., T.O.—**3. Moortown,** Northumberland. See MURTON.

Moorwinstow, coast par. and vil., Cornwall, 6 miles N. of Bude and 22 miles NW. of Launceston; 8139 ac., pop. 633; P.O., T.O., called **Morwenstow;** the church is mainly Norman. **Hennacliff,** a sheer precipice, rises 450 ft. above the sea.

Moorwood, vil., S. div. West-Riding Yorkshire, 6 miles NW. of Sheffield.

Mor——. See also MORE——.

Morachu, loch, 1½ mile N. of Obbe, Harris, Outer Hebrides.

Moraig, loch (Tay Basin), 3 miles NE. of Blair Atholl, N. Perthshire; greatest depth, 14 ft.

Mor Brook, stream, Shropshire; flows SE. to the Severn 3 miles S. of Bridgnorth.

Mor Island, Argyllshire. See I MOR.

Mora, par., S. co. Tipperary, 4 miles SW. of Fethard; 3623 ac., pop. 187.

Moral Fall, waterfall, on Enrick rivulet, Urquhart and Glenmoriston par., N. Inverness-shire.

Morants Court Hill, eminence, Kent, 3 miles NW. of Sevenoaks; commands a fine prospect.

Morar, dist. and ry. sta., Mallaig extension of West Highland Ry.; P.O.; W. coast of Inverness-shire, on the Sound of Sleat and Loch Nevis; is 19 miles long and from 4 to 9 miles broad; the ry. sta. is 2¾ miles S. of Mallaig, which is 41¾ WNW. of Fort William; **Loch Morar,** which divides the dist. lengthwise into 2 nearly equal sections (N. and S. Morar), is 12 miles long, and from ½ mile to 2 miles broad, and 1017 ft. deep; it is the deepest loch in Scotland; a stream, of only a few furlongs in length, flows from W. of the loch into a small bay.

Moraston Ho., seat, 2 m. NW. of Ross, SE. Hereford.

Moray, ancient province, on S. of Moray Firth; it included the cos. of Elgin and Nairn, the greater part of Inverness-shire, and part of Banffshire. The earldom of Moray was constituted about the beginning of the 12th century, the first earl dying in 1130, and was long one of the most important in Scotland; the title has been held by a branch of the Stuart family since 1561. The bishopric of Moray existed from an early date, and Elgin became the cathedral town in 1224.

Moray Firth (the ancient *Vara Aestuarium* of the Romans), arm of the sea, NE. coast of Scotland; the name is sometimes applied, in a wider sense, to the whole of the inlet between Duncansbay Head, Caithness, and Kinnaird's Head, Aberdeenshire, a distance of 78 miles; and sometimes, in a more restricted sense, to that portion of the inlet between Tarbat Ness, Ross and Cromarty, and Lossiemouth, Elginshire, a distance of 21 miles—the head of the firth, in both cases, extending to the mouth of the river Beauly. The waters of the Moray Firth abound in fish, and on its shores are 6 fishery districts—Banff, Buckie, Findhorn, Cromarty, Helmsdale, and Lybster.

Morayshire. See ELGINSHIRE.

Morborne, par. and vil., Huntingdonshire, 2 miles NW. of Stilton; 1205 ac., pop. 68.

Morchard Bishop, par. and vil., Devon, 2½ miles NE. of Morchard Road ry. sta. and 6½ miles NW. of Crediton; 7173 ac., pop. 985; P.O., T.O.

Morchard Cruwys, Devon. See CRUWYS MORCHARD.

Morchard Road, ry., sta., L. & SW. R., Devon, 7½ miles NW. of Crediton sta. and 15½ miles NW. of Exeter.

Morcombelake, ham., SW. Dorset, 4 m. E. of Lyme Regis; P.O.

Morcott, par. and vil. with ry. sta., L. & NW. R., Rutland, 4 miles NE. of Uppingham; 1363 ac., pop. 412; P.O.; near vil. is **M. Hall,** seat.

Morda, vil., 2 miles S. of Oswestry, Shropshire; P.O.; **Morda,** river, rises near Oswestry and flows S. to the Vyrnwy, 2½ m. SE. of Llanymyrech.

Morden.—par. and vil., Dorset, 5 miles N. of Wareham; 3675 ac., pop. 470; P.O. **M. Park** and **M. Heath** are seats.—**2. Morden,** par. and vil. with ry. sta., L. B. & S. C. R., Surrey, 4½ miles NW. of Croydon; 1475 ac., pop. 960; P.O.; **Morden Hall** is a seat.—**3. Morden,** Cambridge. See GUILDEN MORDEN and STEEPLE MORDEN.

Morden College, at Blackheath, Kent; was founded in 1695 by Sir John Morden for indigent merchants.

Mordiford, par. and vil., in co. and 4½ miles SE. of Hereford, on river Lugg; 1515 ac., pop. 443; P.O.

Mordington, coast par. and hamlet, E. Berwickshire, on river Whiteadder—par., 2939 ac., pop. 284; hamlet, 2½ m. from the coast and 4 m. WNW. of Berwick on Tweed; **Mordington House,** seat, is in vicinity.

Mordon, par., Durham, on river Skerne, 8 m. NE. of Darlington; 1572 ac., pop. 144.

More——. See also MOR——.

More, par. and vil., Shropshire, on river Onny, 2½ miles NE. of Bishops Castle; 3512 ac., pop. 188.

More, Glen, 5 m. long, descending to Glenelg, W. Inverness-shire.

More, Loch.—Caithness, 5 miles NE. of Altnabreac ry. sta.; greatest depth, 7 ft.; alt., 381 ft.—**2. More, Loch,** Eddrachillis par., W. Sutherland, 6 miles SE. of Laxford Bridge; is 4 miles long and about ½ mile broad.

More Critchell, Dorset. See MOORE CRITCHELL.

More Head, NE. Banffshire, W. extremity of Gamrie Bay.

Morebath, par. and vil. with ry. sta., G. W. R., Devon, 2 miles N. of Bampton and 17½ miles W. of Taunton; 3474 ac., pop. 424; P.O. **M. House** is a seat.

Morebattle, par. and vil., E. Roxburghshire—par., 22,429 ac., pop. 779; vil., on Kale Water, 7 miles S. by E. of Kelso; pop. 322; P.O., T.O.

Moreby Hall, seat, in co. and 5½ miles S. of York. See STILLINGFLEET WITH MOREBY.

Morecambe, mun. bor. and watering-place with ry. stas., L. & NW. and M. Rys., N. Lancashire, on Morecambe Bay, 3½ m. NW. of Lancaster by rail; 1801 ac., pop. 11,798; P.O., T.O.; has ample facilities for fishing, bathing, and sailing; the promenade is nearly 3 m. long, and there are two handsome piers with pavilions; midway between the town and Lancaster is a good golf course, and there are winter gardens and many other attractions. The climate is mild and equable, hence Morecambe is much frequented as a health resort; the death rate is uniformly low. An ox is roasted whole annually in June in commemoration of the receipt of a charter of incorporation. M. was created a mun. bor. in 1902.

Morecambe Bay (**Mawr Cwm,** "great hollow or bay"), sea-inlet, on coast of Lancashire and Westmorland; measures 10 miles across the entrance (from Fleetwood to Walney), and extends 18 miles NE. to the mouth of river Kent; in 12 fathoms is **Morecambe Bay Light-Vessel,** with group-flashing light seen 11 m.; in 12 ft., in Grange channel, is a light-vessel, with fixed light seen 5 miles; at the extremity of the stone or western pier at Morecambe town is a fixed light seen 8 miles.

Moredon.—hamlet, Wilts, 3 miles NW. of Swindon.—**2. Moredon,** seat, 4½ miles ENE. of Taunton, Somerset.

Moredun Hill, Perthshire. See MONCREIFFE HILL.

Moree House, seat, E. co. Tyrone, 3½ m. E. of Pomeroy.

Moreena Point, headland, on Shannon river, W. co. Limerick, 3 m. NW. of Askeaton,

Morehall, ham., 1½ m. NW. of Folkestone, SE. Kent; P.O.

Moreland, seat, 1 mile SE. of Purbrook, Hants.

Moreland, seat, Kinross-shire, 3 miles SE. of Rumbling Bridge.

Morell, affluent, co. Kildare; rises 3 miles W. of Blessington and joins the river Liffey at Straffan 5 miles above Celbridge; 9 miles long.

Moresby, coast par. and vil. with ry. sta. (**Moresby Parks**), Cleator and Workington Junction Ry., Cumberland—par., 2116 ac., pop. 1056; vil., 2½ miles NE. of Whitehaven; there are extensive collieries in the vicinity; P.O.; **Moresby Hall** is after a design by Inigo Jones; Moresby occupies the site of a Roman station, perhaps *Arbeia*, and has yielded Roman relics.

Moresby Parks, ry. sta., Cleator and Workington Junction Ry., Cumberland, 5 miles S. of Workington.

Moresdale Hall, 4½ m. NE. of Kendal, SE. Westmorland.

Morestead, par. and vil., Hants, 3 miles SE. of Winchester; 1701 ac., pop. 88.

Moreton——. See also MORTON——.

Moreton.—par. and vil. with ry. sta., Wirral Ry., Cheshire—par., 1202 ac., pop. 597; P.O.; vil., 4¾ miles NW. of Birkenhead.—**2. Moreton,** par. and vil. with ry. sta., L. & SW. R., Dorset, on river Frome, 7 miles E. of Dorchester; 2157 ac., pop. 356; P.O., T.O.; near vil. is **Moreton House,** seat.—**3. Moreton,** par. and vil., Essex, 5½ miles NE. of Epping; 1475 ac., pop. 378; P.O.—**4. Moreton,** hamlet, 1 mile SW. of Thame, Oxfordshire.—**5. Moreton,** eccl. dist. and vil., Oswestry and Llanyblodwell pars., Shropshire—dist., pop. 852; vil., 3½ miles S. of Oswestry; P.O.—**6. Moreton,** eccl. dist. and vil., Gnosall par., Staffordshire—dist., pop. 539; vil., 3 miles E. of Newport; P.O.—**7. Moreton,** hamlet, Staffordshire, 4 miles SE. of Uttoxeter.—**8. Moreton,** seat, 1 mile W. of Bideford, Devon.—**9. Moreton,** ham., 2 miles NE. of Compton Martin.—**10. Moreton,** seat, in co. and 1 mile N. of Buckingham.—**11. Moreton,** seat, 3 m. N. of Leominster, N. Hereford. See EYE MORETON AND ASHTON.

Moreton, North, par. and vil., Berks, 3 miles W. of Wallingford; 1102 ac., pop. 251; P.O.

Moreton, South, par. and vil., Berks, 1 mile SW. of North Moreton; 1350 ac., pop. 283; P.O.

Moreton Baggott, Warwick. See MORTON BAGGOTT.

Moreton Corbet, par., vil., and seat, Shropshire, on river Roden, 8 miles NNE. of Shrewsbury; 2243 ac., pop. 237; the castle was built in the 16th century, on the site of a previous castle, and was burnt in the Civil War.

Moreton Hall.—seat, 1¼ m. SE. of Whalley, E. Lancashire.—**2. Moreton Hall,** seat, 1½ m. S. of Chirk, NW. Shropshire.

Moreton Hampstead, small town and par. with ry. sta., G. W. R., Devon, on E. border of Dartmoor, 12¼ miles NW. of Newton Abbot by rail and 12 miles SW. of Exeter by road; 7910 ac., pop. 1541; P.O., T.O.; is a beautifully situated town, remarkable for its salubrity; alt. of ry. sta., 550 ft.

Moreton Jeffries, par., Herefordshire, 5½ miles SW. of Bromyard; 708 ac., pop. 40.

Moreton Maids, Bucks. See MAIDS MORETON.

Moreton Morrell, par. and vil., in co. and 6½ miles SE. of Warwick; 1678 ac., pop. 212; **Moreton Hall** is a seat.

Moreton Pinkney, par. and vil. with ry. sta. (**Morton Pinkney**), E. & W. J. R., 8 miles W. of Towcester, Northamptonshire; 2438 ac., pop. 378; P.O.; near vil. is **Morton Pinkney Manor,** seat.

Moreton Say, par. and vil., Shropshire, 3 miles W. of Market Drayton; 5999 ac., pop. 858; Lord Clive (1725-1774) was interred here.

Moreton Valence, par. and vil., Gloucestershire, and 6½ miles SW. of Gloucester; par. 991 ac.; pop. 219; P.O.

Moreton cum Alcumlow, par., Cheshire, 2½ m. SW. of Congleton; 1095 ac., pop. 117; **Moreton Hall** is a timbered house of time of Elizabeth.

Moreton in the Marsh, market town and par., with ry. sta., G. W. R., Gloucestershire, 7 m. NNW. of Chipping Norton Jn.; 1014 ac., pop. 1374; P.O., T.O. Market day, *Tuesday*. There are cattle and cheese fairs and mfrs. of linen.

Moreton on Lugg, par. and vil. with ry. sta., L. & NW. & G. W. R., Herefordshire, on river Lugg, 4 miles N. of Hereford; 896 ac., pop. 77.

Moretown, hamlet, Dorset, 3 miles SE. of Wimborne.

Morfa Bychan, pl., 2 miles from Portmadoc, Carnarvonshire; P.O.

Morfa Nevin, vil., Carnarvonshire, 1 mile W. of Nevin and 5¾ miles NW. of Pwllheli; P.O.

Morfa Rhianedd, marsh, in S. vicinity of Llandudno, Carnarvonshire.

Morfe, hilly tract (formerly a forest), Shropshire, near Bridgnorth; has 5 tumuli and a hermitage cave, and commands a good view.

Morgans, par., N. co. Limerick, on river Shannon, 2 miles NW. of Askeaton; 1215 ac., pop. 162.

Morganstown, vil., 5¾ m. NW. of Cardiff, SE. Glamorgan; P.O.

Morgay, island, Inverness-shire. See MHORGAY.

Morham, par., mid. Haddingtonshire; 2087 ac., pop. 201; the church is 3 miles SE. of Haddington.

Morhanger House, seat, 4½ miles NW. of Biggleswade, Bedfordshire. See MUGGERHANGER.

Moricambe Bay, inlet of Solway Firth, on NW. coast of Cumberland; measures 1¾ mile across entrance, and receives the rivers Wampool and Waver.

Morice Town, N. suburb of Devonport, Devon.

Morie, Loch, or **Mary's Loch,** 9 miles NW. of Alness, Ross and Cromarty; is 2 miles long and about ½ mile broad; greatest depth, 270 ft.; alt. above sea-level, 622 ft.; was so named from an ancient chapel at its head, dedicated to the Virgin Mary; is the source of river Alness.

Morinish. — place, 8 miles SW. of Tobermory, Mull, Argyllshire.—**2. Morinish,** place, Banffshire, 5 miles SE. of Ballindalloch ry. sta.

Morisco's Castle, Lundy. See MARISCO.

Moriston, river, NW. Inverness-shire; issues from Loch Clunie, and flows NE. through Glen Moriston to Loch Ness at Invermoriston, 6 miles NE. of Fort Augustus; is 19 miles long.

Morlais Castle, remains, 2 miles N. of Merthyr-Tydfil, Glamorgan, was the seat of the princes of Brecon, and was dismantled during the Civil War.

Morland, par. and vil., Westmorland; 1760 ac., pop. 312; vil., 6 miles NW. of Appleby; P.O., T.O.; **Morland** and **Morland Hall** are seats.

Morleigh, or **Morley,** par. and vil., Devon, 5½ miles SW. of Totnes; 1186 ac., pop. 89; is a resort of sportsmen, gives title of Earl of Morley to family of Parker.

Morley.—vil., 2 miles NW. of Wilmslow, Cheshire; P.O.—**2. Morley,** par. and vil., Derbyshire—par., 1853 ac., pop. 339; vil., 4 miles NE. of Derby; P.O.; adjacent is **Morley Hall,** seat.—**3. Morley,** vil., 5½ miles W. of Bishop Auckland, Durham.—**4. Morley,** mun. bor. and par., with ry. stas., G. N. R., and L. & NW. R., S. div. W. R. Yorkshire, 5 miles SW. of Leeds and 8 miles SE. of Bradford by rail—mun. bor., 3385 ac., pop. 23,636; par., 2895 ac., pop. 21,623; P.O., T.O.; has woollen cloth trade, coal mining, and stone quarrying. Morley is mentioned in Domesday Book as a place of great importance in the West-Riding. In 1890 a public park was opened, the land for which was presented to the town in 1887 by the Earl of Dartmouth in commemoration of the Jubilee of her late Majesty. The Rt. Hon. H. H. Asquith, K.C., is a native. It was made a mun. bor. in 1885.—**5. Morley,** Devon. See MORLEIGH.

Morley St. Botolph, par. and vil., Norfolk, 3 miles SW. of Wymondham; 808 ac., pop. 228; P.O., T.O.

Morley St. Peter, par., Norfolk, 1 mile S. of Morley St. Botolph; 1067 ac., pop. 136; P.O.; contains **Morley Hall,** seat.

Morley's Bridge, ry. sta., G. S. & W. R., SE. co. Kerry, 10½ miles NE. of Kenmare by rail.

Morlich, Loch, NE. Inverness-shire, 5 miles E. by S. of Aviemore ry. sta.

Mormond, ry. sta., G. N. S. R. (alt., 300 ft.), NE. Aberdeenshire, 8 miles S. by W. of Fraserburgh; in vicinity is **Mormond Hill,** with 2 summits, 769 and 749 ft. high; **Mormond House,** seat, is 1 mile NW. of Lonmay ry. sta. and 5 miles S. of Fraserburgh.

Mornick, ham., 1 mile SE. of South Hill, NE. Cornwall.

Morning Star, river, co. Limerick; rises in Galtee mountains, and flows about 20 miles NW. past Bruff to river Maigue, 3 miles N. of Bruree.

Morningside.—dist. and ry. sta. (**Morningside Road**), N. B. R., in S. of city of Edinburgh. In a wall near a church in the vicinity is a large block of red sandstone called "The Bore Stane," in which the royal standard was fixed at the gathering of the Scottish army before the battle of Flodden in 1513. See BOROUGH MUIR.—**2. Morningside,** vil. and ry. sta., C. R. (alt., 511 ft.), N. Lanarkshire, 3 miles by road E. of Wishaw and 5½ miles by rail SE. of Holytown Junction; pop. (including Tor-

bush) 949; P.O., T.O.; is situated in a mining district.—**3. Morningside,** pl., S. Dumfriesshire, 2 m. NE. of Annan.

Morningthorpe, par. and vil., Norfolk, 10 miles SW. of Norwich; 1011 ac., pop. 135; contains **M. Manor,** seat.

Mornington, vil., 3 miles E. of Drogheda, N. co. Meath, near mouth of river Boyne; pop. 112; P.O.; gave the title of Earl to the father of the Duke of Wellington.

Mornington Manor, seat, near Multyfarnham, N. co. Westmeath.

Moroe, vil., NE. co. Limerick, 3 m. NE. of Boher ry. sta.; pop. 102; P.O., T.O., called **Murroe.**

Moross Castle, ruin, on E. side of Mulroy Bay, near **M. Ferry,** N. co. Donegal 10 miles N. of Ramelton.

Morpeth, parl. and mun. bor., par., and market town, with ry. sta., N. E. R. (alt., 165 ft.), Northumberland, 16½ miles N. by W. of Newcastle—parl. bor. (embracing a large area outside Morpeth proper), 17,237 ac., pop. 50,043; mun. bor. and par., 328 ac., pop. 6158. The parliamentary constituency contains 9457 electors. Market day, *Wednesday.* The situation of Morpeth, in a beautiful valley of the Wansbeck, is very fine, as well as remarkably healthy. Prior to the Norman Conquest the place was of some importance. Of the old castle only the gateway remains. An abbey stood at Newminster, a little to the W. The industries of the town comprise tanning, malting, brewing ironfounding, and woollen mfrs.; has one of the most important cattle markets in the N. of England. Large collieries are in close proximity to the town. The bor. returns 1 member to Parliament; it returned 2 members prior to 1832.

Morpeth Castle, par., Northumberland, within parliamentary limits of Morpeth; 1452 ac., pop. 379.

Morphie, seat, Kincardineshire, 4 miles N. of Montrose; in vicinity is the **Hill of Morphie;** alt., 486 ft.

Morrey, vil., Staffordshire, 5½ miles E. of Rugeley.

Morrick, Northumberland. See MORWICK.

Morrishill, seat, near Beith ry. sta., N. Ayrshire.

Morrison's Haven, harbour, on Firth of Forth, 1 m. SW. of Prestonpans, Haddingtonshire; collieries and a large brick and tile work are in vicinity; pop. 332.

Morriston, vil., with ry. stas., G. W. R. and M. R., Glamorgan, in NE. suburbs of Swansea; P.O., T.O.; the stas. are 2½ miles NE. of High St. sta., Swansea.

Morriston, river, Inverness-shire. See MORISTON.

Morristown, Lattin, seat, 4 miles W. of Naas, co. Kildare.

Morristownbiller, par., mid. co. Kildare, on river Liffey; 3972 ac., pop. 1236; contains part of Newbridge.

Morroe, vil., co. Limerick. See MOROE.

Morrows Point, headland, in SE. corner of Lough Neagh, NE. co. Armagh.

Morsgail Deer Forest, Lewis island, Ross and Cromarty; 24,000 ac.; post-town, Stornoway.

Morston, coast par. and vil., Norfolk, 6 miles E. of Wells; 1624 ac., pop. 132.

Mort Bank, sandbank (5 m. by 2 m.), in Morecambe Bay, N. Lancashire.

Morte Bay, on NW. coast of Devon; extends 3¾ miles N. from Baggy Point to **Morte Point** (800 ft. high), a bold promontory, 5½ miles SW. of Ilfracombe; out to sea, and ¾ mile W. of Morte Point, is **Morte Stone,** dangerous to shipping; Morte Bay is an attractive bathing place and a favourite excursion from Ilfracombe. Here is the North Devon Convalescent Home.

Mortehoe, Devon. See MORTHOE.

Mortham Tower (now a farmhouse), North-Riding Yorkshire, 3 miles SE. of Barnard Castle, near Rokeby Park; was built by Lord Rokeby in 1314.

Morthen, hamlet, S. div. West-Riding Yorkshire, 4½ miles SE. of Rotherham.

Morthoe, or **Mortehoe,** coast par. and vil. with ry. sta., L. & SW. R. (2 miles SE.), Devon, near Morte Point, 5 miles SW. of Ilfracombe; 3799 ac. (375 water), pop. 788; P.O., called **Morethoe.**

Mortimer, vil. with ry. sta., G. W. R., Berks, on border of Hants, 7½ miles SW. of Reading; P.O., T.O., and P.O. at **Mortimer Common; Mortimer Hill** and **Mortimer House** are seats; on **M. Heath** is a small square camp.

Mortimer West End, par., Hants, 8 m. N. of Basingstoke; 2882 ac., pop. 452.

Mortimers Cross, vil., Herefordshire, on river Lugg, 5½ miles NW. of Leominster; here, on the 2nd of February 1460, the Yorkists under Edward Mortimer, Earl of March (afterwards Edward IV.), defeated the Lancastrians under the Earl of Pembroke; the event is commemorated by a pillar erected in 1799.

Mortlach, par., mid. Banffshire; 34,184 ac., pop. 3426; contains Dufftown, at which is Mortlach Distillery. Near the church of Mortlach is an antiquity called "The Stone of Mortlach," which, according to tradition, was erected to commemorate the victory of Malcolm II. over the Danes in 1010.

Mortlake, par. in urb. dist. of Barnes, and large vil. with ry. sta., L. & SW. R., Surrey, on river Thames, 1½ mile NE. of Richmond and 8½ miles SW. of Waterloo sta., London; 1554 ac., pop. 7774; malting and brewing are considerable industries at Mortlake, which is famed as a boating resort; the University boat race finishes here. In the church and churchyard are interred Dr. John Dee, the philosopher and astrologer, John Partridge, astrologer, and other notable personages.

Mortlestown, par., S. co. Tipperary, 3 miles NE. of Caher; 1839 ac., pop. 167.

Mortlich, hill, S. Aberdeenshire, 2 miles N. of Aboyne; alt., 1248 ft.

Mortomley, vil., S. div. West-Riding Yorkshire, 5½ miles N. of Sheffield.

Morton——. See also MORETON——.

Morton.—seat, Cumberland; post-town, Carlisle.—**2. Morton,** par. and vil., Derbyshire—par., 1125 ac., pop. 843; vil., 2½ miles N. of Alfreton; P.O.—**3. Morton,** par. and vil., Lincolnshire, on river Trent, 1½ mile NW. of Gainsborough; 848 ac., pop. 1048; P.O., T.O.; near vil. is **Morton Hall,** seat.—**4. Morton,** Lincolnshire, 2¾ miles N. of Bourne; P.O. See MORTON BY BOURNE.—**5. Morton,** par. and vil., Notts. See FISKERTON CUM MORTON.—**6. Morton,** or **Martin,** vil., Notts, 1 mile NW. of Bawtry; in vicinity is the site of a Roman station.—**7. Morton,** eccl. dist., Shropshire. See MORETON.—**8. Morton,** par., North-Riding Yorkshire, 4 miles NE. of Stokesley; 1007 ac., pop. 75.—**9. Morton,** seat, ¾ mile NW. of Thornbury, SW. co. Gloucester.

Morton.—par., Upper Nithsdale, NW. Dumfriesshire, on river Nith; 8047 ac., pop. 1872; contains Thornhill, 2½ miles NE. of which is the ruin of **Morton Castle,** a stronghold of that branch of the Douglases who became earls of Morton.

Morton Abbots, Worcester. See ABBOTS MORTON.

Morton Baggot, par., Warwickshire, 3 miles SW. of Henley-in-Arden; 1144 ac., pop. 57.

Morton, East and West, par., E. div. W. R. Yorkshire, on Leeds and Liverpool Canal, 2 miles NW. of Bingley; 3735 ac., pop. 2001.

Morton Farm, near Brading, Isle of Wight; extensive remains of a Roman villa have been found here.

Morton Folliot, Worcestershire. See CASTLEMORTON.

Morton Grange, par., Durham, 5½ m. NE. of Durham; 462 ac., pop. 238.

Morton, Great and **Little,** 2 adjoining hamlets, N. Notts, about 1 mile S. of Babworth.

Morton Hall, seat, in co. and 3½ miles S. of Edinburgh; here is a golf course, called **Mortonhall.**

Morton Hill, W. Dumfriesshire, 3½ m. SW. of Moniaive; alt., 1546 ft.

Morton House, seat, adjacent to Fence Houses, NE. Durham.

Morton Palms, par., Durham, 3 miles E. of Darlington; 1359 ac., pop. 70.

Morton Pinkney, par. and vil. with ry. sta., E. & W. J. R., Northamptonshire. See MORETON PINKNEY.

Morton Tinmouth, par., Durham, 7½ miles NW. of Darlington; 416 ac., pop. 27.

Morton (by Bourne), par. and vil. with ry. sta. (**Morton Road**), G. N. R., Lincolnshire, 2¾ miles N. of Bourne; 4851 ac., pop. 794; P.O., called **Morton.**

Morton (by Lincoln), par., Lincolnshire, 7½ miles SW. of Lincoln; 498 ac., pop. 7.

Morton on the Hill, par. and vil., Norfolk, on river Wensum, 8 miles NW. of Norwich; par., 1009 ac., pop. 99; near vil. is **Morton Hall,** seat.

Morton upon Swale, par. and vil., North-Riding Yorkshire, 3 miles SW. of Northallerton; 1542 ac., pop. 186.

Mortune, ancient name of Minsterworth.

Morvah, coast par. and vil., Cornwall, 6 miles NW. of Penzance; 1271 ac., pop. 116; there are some antiquities in the neighbourhood.

Morval, par. and vil., Cornwall, 2 miles N. of East Looe; 3568 ac., pop. 600; **Morval House,** an Elizabethan mansion, was the birthplace of Sir Francis Buller (1745-1800), the judge.

Morven.—mountain, 5 miles N. of Ballater, SW. Aberdeenshire; alt., 2862 ft. **Morven Lodge,** seat, is 2½ m. to the

WSW.—**2. Morven,** mountain, S. Caithness, 8 miles NW. of Berriedale vil.; alt., 2313 ft.

Morvern, or **Morven,** par., NW. Argyllshire, forming a peninsula between Lochs Sunart and Linnhe; 90,737 ac., pop. 730; P.O., T.O.; contains the islands of Carna and Oronsay; there are numerous lochs and streams in the district. Morvern is the scene of "Recollections of a Highland Parish," a work of Norman Macleod, D.D. (1812-1872).

Morvich House, seat, 5½ miles W. of Golspie, SE. Sutherland.

Morvil, par., Pembrokeshire, 5½ miles S. of Newport; 2603 ac., pop. 122.

Morville, par. and vil., Shropshire—par., 3963 ac., pop. 391; vil., 3 miles NW. of Bridgnorth; P.O., T.O.; a priory once stood here.

Morwellham Quay, on river Tamar, 4 miles SW. of Tavistock, Devon; **Morwell Rocks,** with pinnacles rising to 300 ft., are in the vicinity; **Morwell Tunnel,** on the Tavistock Canal, is 1¾ mile long; near the S. end of the tunnel is **Morwell House,** once a hunting-seat of the abbots of Tavistock, now a farmhouse.

Morwenstow, Cornwall; P.O., T.O. See MOORWINSTOW.

Morwick, or **Morrick.**—par., Northumberland, on river Coquet, 2 miles SW. of Warkworth; 766 ac., pop. 75; contains **Morwick Hall,** seat.—**2. Morwick,** hamlet, E. div. West-Riding Yorkshire, 5½ miles NE. of Leeds.

Morwinstow, Cornwall. See MOORWINSTOW.

Mosborough, vil., Derbyshire, 6½ miles NE. of Chesterfield; P.O., T.O.

Moscar Lodge, shooting-box, on border of Derbyshire and Yorkshire, 8 miles W. of Sheffield.

Mosedale.—par., Cumberland, 5 miles S. of Hesket Newmarket; 2421 ac., pop. 35.—**2. Mosedale,** valley, near Wast Water, Cumberland, from Wasdale Head to Black Sail Pass and the Pillar; the name is of frequent occurrence in the Lake District.

Moseley.—hamlet, Staffordshire, 3 miles N. of Wolverhampton; **Moseley Court** is a seat, and gave shelter to Charles II.—**2. Moseley,** dist. (containing the two eccl. pars. of Moseley St. Anne and St. Mary) and ry. sta., M. R., Kings Norton and Yardley pars., Worcestershire; pop. 11,074; P.O., T.O.; the sta. is 3¾ miles S. of New Street sta., Birmingham; adjacent is **Moseley Hall,** seat; Moseley Congregational College (1856) is at Wake Green.

Moses Gate, ry. sta., L. & Y. R., SE. Lancashire, 2 miles SE. of Bolton; P.O., T.O.

Mosgail, or **Caen Loch,** river, Lewis island, Outer Hebrides; is 3 miles long and falls into the sea at Caenloch.

Mosley Common, pl., 1 m. from Boothstown, SE. Lancashire; P.O.

Mosney House, seat, E. co. Meath, 2 m. N. of Gormanstown.

Moss.—par. with ry. sta., N. E. R., E. div. W. R. Yorkshire, 7 miles N. of Doncaster; 2497 ac., pop. 241.—**2. Moss,** vil. with ry. sta. (**Moss and Pentre**), W. M. & C. Q. R. (1 m. S. of vil.), SE. Denbigh, 4 miles NW. of Wrexham; P.O. and T.O., at ry. sta.

Moss Bank, vil. with ry. sta., L. & NW. R., Prescot par., SW. Lancashire, 1½ mile NW. of St. Helens.

Moss House, seat, 1¼ mile SE. of Killearn ry. sta., SW. Stirlingshire, on Blane Water.

Moss, Little, par., Lancashire, 1½ mile NW. of Ashton under Lyne; 699 ac., pop. 595.

Moss Side.—urb. dist., town, and par., SE. Lancashire, on S. side and within parliamentary limits of Manchester; 421 ac., pop. 26,677; P.O., T.O.—**2. Moss Side,** vil. with ry. sta., L. & Y. & L. & NW. R., Lancashire, 2¼ miles NE. of Lytham and 9¾ SE. of Blackpool by rail.—**3. Moss Side,** ham., Cumberland, 8 miles NW. of Wigton.

Moss Side, vil., in co. and 3 miles SW. of Nairn.

Moss Side.—vil., N. co. Antrim, 6 miles SE. of Bushmills; pop. 146; P.O., called **Mosside.**—**2. Moss Side,** hamlet, W. co. Down, 2½ miles N. of Lisburn.

Moss and Pentre, ry. sta., W. M. & C. Q. R., Denbighshire, 2¾ miles NW. of Wrexham.

Mossat, hamlet, on Mossat Burn, 7 miles NW. of Alford, Aberdeenshire; P.O. See INVERMOSSAT.

Mossbank.—place with industrial school, adjacent to Millerston, NW. Lanarkshire, 3 miles NE. of Glasgow.—**2. Mossbank,** vil., Shetland, 29 miles N. by W. of Lerwick; P.O., T.O.

Mossbeg, vil., SE. co. Antrim, 3 miles E. of Ballyclare ry. sta.; pop. 210.

Mossbridge, ry. sta., C. L. C. R., W. Lancashire, 7 miles SE. of Southport.

Mossburnford, place with ruined baronial fortalice, 3 miles S. by E. of Jedburgh, Roxburghshire, on Jed Water.

Mossdale, hamlet, North-Riding Yorkshire, in Ure Valley, 1 mile NW. of Hawes.

Mossend.—vil., near West Calder, Edinburghshire; pop. 657.—**2. Mossend,** town with ry. sta., C. R. (alt., 265 ft.), Lanarkshire, 2 miles NW. of Motherwell; pop. 3415; P.O., T.O.; has extensive iron and steel works.

Mosser, par., Cumberland, on river Cocker, 4 m. S. of Cockermouth; 1491 ac., pop. 75.

Mossey Green, ham., 2½ m. E. Wellington, Shropshire.

Mossfennan House, seat, 3 miles S. of Broughton ry. sta., Peeblesshire.

Mossford Green, 2 miles N. of Ilford, SW. Essex.

Mossgiel, farm, 1 mile N. of Mauchline, Ayrshire; was occupied by the poet Burns from 1784 till 1788.

Mossgreen, vil. and *quoad sacra* par., SW., Fifeshire—par., pop. 1653; vil., 3 miles NE. of Dunfermline.

Mosshope Fell, mt., N. Dumfriesshire, 6 m. NW. of Beattock; alt., 1567 ft.

Mosside, co. Antrim; P.O. See MOSS SIDE.

Mossknowe, seat, in par. and near Kirkpatrick-Fleming, SE. Dumfriesshire.

Mossley.—mun. bor., manufacturing town, and par., with ry. sta., L. & NW. R., Lancashire, on river Tame, 2½ miles N. of Stalybridge and 10½ NE. of Manchester by rail; mun. bor. and par., 3622 ac., pop. 13,452; P.O., T.O., and P.O. at **Upper Mossley.** There are several large cotton factories, foundries, and mill works.—**2. Mossley,** eccl. dist., Astbury par., Cheshire; pop. 1006; **Mossley Hall,** seat, is 1½ mile E. of Congleton.

Mossley, vil. and ry. sta., B. & N. C. R., E. co. Antrim, 9½ miles NNE. of Belfast; pop. 184.

Mossley Hill, eccl. dist. and ry. sta., L. & NW. R., Childwall par., SW. Lancashire, on SE. side of Liverpool—dist., pop. 3609; P.O., T.O.; the sta. is 4 miles SE. of Lime Street sta., Liverpool; adjacent is **Mossley House,** seat.

Mosspaul, pl., on borders of Roxburghshire and Dumfriesshire, 12½ miles SW. of Hawick; alt., 800 ft.; Mosspaul Inn, on the road from Hawick to Carlisle, was a well-known place in the stage-coaching days, but is not now used.

Mosstodloch, vil., NE. Elginshire, 1½ mile NW. of Fochabers.

Mosstowie, ry. sta., H. R., in co. and 3½ miles SW. of Elgin.

Mosstown.—par., S. co. Louth, 2 miles SW. of Dunleer; 3817 ac., pop. 468.—**2. Mosstown,** seat, 2½ m. NW. of Streamstown ry. sta., SW. co. Westmeath.

Mosswood, hamlet, Lincolnshire, 3½ m. N. of Epworth.

Mossy Lea, pl., 4 m. from Standish, S. Lancashire; P.O.

Mosterton, par. and vil., Dorset, on river Axe, 3 miles NW. of Beaminster; 975 ac., pop. 207.

Moston.—par., Cheshire, 3 miles NW. of Chester; 303 ac., pop. 51; contains **Moston Hall,** seat.—**2. Moston,** par., Cheshire, on Trent and Mersey Canal, 2½ miles NW. of Sandbach; 714 ac., pop. 173.—**3. Moston,** eccl. dist. and ry. sta., L. & Y. R., SE. Lancashire; pop. 6538; the sta. is 4¼ miles NE. of Victoria sta., Manchester.—**4. Moston,** vil., Shropshire, 3 miles SE. of Wem.

Mosstown House.—seat, SW. co. Longford, 6 m. NW. of Ballymahon.—**2. Mosstown House,** seat, co. Westmeath, 2 m. NW. of Streamstown sta.

Mostrim, par., E. co. Longford; 10,943 ac., pop. 1996; contains Edgeworthstown.

Mostyn, eccl. dist. and vil. with ry. sta., L. & NW. R., Whitford par., Flintshire—dist., pop. 1685; vil., on Dee estuary, 3¼ miles NW. of Holywell; P.O., T.O. Mostyn Quay has become of considerable importance in connection with the collieries in the neighbourhood; **Mostyn Hall,** seat of Lord Mostyn, dates partly from the reign of Henry VI., and contains many Welsh antiquities.

Motcombe, par. and vil., Dorset, 1½ mile NW. of Shaftesbury; 5063 ac., pop. 1273; P.O., T.O.; market gardening is carried on; **M. House** is a seat of Lord Stalbridge.

Mote, The.—seat of the Duke of Romney, 1¼ m. ESE. of Maidstone, Kent; stands in a well-wooded park of 600 ac.—**2. Mote, The,** seat, 2 miles S. of Ightham, Kent; is an interesting moated grange of former times.—**3. Mote, The,** seat of the Scourfield family, 7 miles NW. of Narberth, Pembrokeshire.

Mote Hill, eminence with two circular camps, Elsdon par., Northumberland.

Mote Park, seat of Lord Crofton, in co. and 3 miles SE. of Roscommon.

Mote Stone, or **Long Stone,** block of ferruginous sandstone, Mottistone, Isle of Wight.
Mote of Urr, Kirkcudbrightshire. See URR.
Mothecombe, hamlet, Devon, on Erme estuary, 4 miles SW. of Modbury; **Mothecombe House** is an old seat.
Mothell,—par., N. co. Kilkenny, on river Dinin, 4 miles SE. of Castlecomer; 7091 ac., pop. 949.—**2. Mothell,** par., N. co. Waterford, on river Cladagh, 3 miles S. of Carrick-on-Suir; 20,740 ac., pop. 1585.
Mother Bank, roadstead, between Spithead and Cowes, Isle of Wight; is about 2 miles long.
Mother Large's Well and Kitchen, spring and cavern, Alum Bay, Isle of Wight, near the Needles.
Mother Mountain, or **Mauherslieve,** co. Tipperary, 13 miles SE. of Killaloe; alt., 1783 ft.
Motherby, ham., E. Cumberland, 5 miles W. of Penrith.
Motherwell, town (police burgh) with ry. sta., C. R. (alt., 255 ft.), Lanarkshire, near South Calder Water, 2½ miles NE. of Hamilton and 12½ miles SE. of Glasgow by rail; pop. 30,418; P.O., T.O.; has extensive iron and steel and engineering works. Many of the inhabitants are employed in coal-mining.
Mothvey, Carmarthenshire. See MYDDFAI.
Motray Water, NE. Fife; flows about 12 miles E. and S. to the estuary of the Eden at Guardbridge.
Mottenden, hamlet, Kent, 11 miles NW. of Ashford; here stood a Trinitarian priory of 1224, the first of its kind in England.
Mottingham, par. and vil. with ry. sta. (**Eltham and Mottingham**), SE. & C. R., Kent, 3 miles S. of Woolwich and 9½ m. SE. of Charing Cross sta., London; 642 ac., pop. 1332; P.O., T.O. There is here a Naval School.
Mottisfont, par. and vil. with ry. sta., L. & SW. R., Hants, 4 miles NW. of Romsey and 14 miles NW. of Southampton; 2790 ac., pop. 534; P.O., T.O.; **Mottisfont Abbey,** seat, embodies portions of ancient priory.
Mottistone, par. and vil., Isle of Wight, 6½ miles SW. of Newport; 1097 ac., pop. 122; **Mottistone Manor House** dates from the 16th century; **Mottistone Down** is 610 ft. high.
Mottram St. Andrew, par. and vil., Cheshire, 2½ miles NW. of Prestbury; 1792 ac., pop. 388; P.O.; **Mottram Hall** and **Mottram Old Hall** are seats; the latter was formerly moated.
Mottram in Longdendale, urb. dist. and par. (**Mottram**), with ry. sta. (**Mottram and Broadbottom**), G. C. R., Cheshire, 3 miles W. of Glossop and 9¾ miles E. of Manchester; urb. dist. and par., 1084 ac., pop. 3128; P.O., called **Mottram**; cotton-spinning and calico-printing are carried on.
Moughan, hamlet, co. Armagh. See MOWHAN.
Moughtre, or **Mochtre,** par., Montgomeryshire. See MOCHDRE.
Moul na Gairn, loch, 3 miles S. of Stronachlachar, S. Perthshire.
Mouldsworth, par. and vil. with ry. sta., C. L. C. R., Cheshire, near Delamere Forest, 7½ miles NE. of Chester; 886 ac., pop. 172.
Mouldy Mountain, 2 miles S. of Buncrana, NE. co. Donegal; alt., 1021 ft.
Moulin, par. and vil., NE. Perthshire, on rivers Garry and Tummel—par., 44,862 ac., pop. 2516; vil., 1 mile N. of Pitlochry; P.O.; the Howe of Moulin is a fertile tract in the parish; agriculture is the main industry. Dr. Alexander Duff (1808–1878), the missionary, was a native.
Moulin Huet, picturesque cove, on SE. coast of Guernsey, Channel Islands, 2½ m. of St. Peter Port.
Moulse Comb, ham., 2 miles SE. of Patcham, Sussex. **M. C. Place** is a seat.
Moulsey, East and West, Surrey. **M. Lock** is 88¼ miles from Oxford, and 24¼ from London Bridge by water; a regatta is held in July. See MOLESEY, EAST AND WEST.
Moulsford, par., vil., and seat, with ry. sta. (**Cholsey and Moulsford**), G. W. R., Berks, on river Thames, 3½ miles S. of Wallingford and 12½ miles NW. of Reading by rail; 1441 ac., pop. 124; P.O.; a bridge here crosses the Thames. M. is a favourite boating and angling resort.
Moulsham, eccl. dist., Chelmsford par., Essex, in town of Chelmsford; pop. 6467; P.O.
Moulsoe, par. and vil., Bucks, 3 miles SE. of Newport Pagnell; 1654 ac., pop. 190.
Moulton.—par. and vil., Cheshire, 2½ miles S. of Northwich; 475 ac., pop. 1004; P.O.; has extensive saltworks; **Moulton Hall** is a seat.—**2. Moulton,** par. and vil., with ry. sta., M. & G. N. Jt. R., Lincolnshire, on Moulton river, 4 m. E. of Spalding and 3½ m. W. of Holbeach; 11,840 ac., pop. 2017; P.O., T.O., and P.O., T.O., at **Moulton Chapel,** 4 miles SW. of vil.; the grammar school was founded in 1560.—**3. Moulton,** par., Norfolk, 2 miles NE. of Cantley sta. and 8 miles W. of Yarmouth; 1039 ac., pop. 210; P.O.—**4. Moulton,** 7 miles NW. of Harleston, Norfolk; P.O. See MOULTON ST. MICHAEL.—**5. Moulton,** par. and vil., in co. and 4 miles NE. of Northampton; 3139 ac., pop. 1313; P.O., T.O.; 1½ mile NW. of vil. is **Moulton Grange,** seat.—**6. Moulton,** par. and vil., W. Suffolk, on river Lark, 3½ miles E. of Newmarket; 3169 ac., pop. 527; P.O.; near vil. is **Moulton Paddocks,** seat.—**7. Moulton,** par. and vil., with ry. sta., N. E. R., North-Riding Yorkshire; 3040 ac., pop. 215; the vil. is 2½ miles W. of its sta. and 5 miles NE. of Richmond; P.O. **M. Hall** is a seat.
Moulton, Little, ham., 9 m. SE. Wymondham, Norfolk.
Moulton Park, par., Northamptonshire, 2 miles SW. of Moulton; 853 ac., pop. 68.
Moulton St. Michael, or **Great Moulton,** par. and vil., Norfolk, 7 miles NW. of Harleston—par., 1398 ac., pop. 335; P.O., called **Moulton.**
Moulton Seas End, vil., 3¼ m. NW. of Holbeach, S. Lincolnshire; P.O.
Mound, The, ry. sta., H. R., SE. Sutherland, 3½ miles SW. of Golspie; P.O. and T.O. at **The Mound sta.**; so named from a sluiced embankment here across Loch Fleet, constructed in 1816 at a cost of £12,500, for the purpose of carrying the public road across the lagoon.
Moundsley Hall, seat, ¾ m. SE. of King's Norton, NE. Worcester.
Mounie Castle, seat, mid. Aberdeenshire, 2½ miles NW. of Old Meldrum.
Mount, or **Moel-y-Mwnt.**—coast par., in co. and 4 miles N. of Cardigan; 1172 ac., pop. 77.—**2. Mount,** pl., 5 miles W. of Bodmin, Cornwall; P.O.
Mount, hill, 4½ miles NE. of Biggar, Peeblesshire; alt., 1385 ft.
Mount, The, seat, 5½ miles SW. of Windsor, Berks.—**2. Mount, The,** seat, 3 miles SE. of Bletchingley, Surrey.—**3. Mount, The,** a college belonging to the Fathers of Charity, 5½ miles S. of Tunbridge Wells, Kent.
Mount, The, Fife, on S. side of Mount Hill, 3½ miles NW. of Cupar; was the residence of Sir David Lindsay (1490–1555), the poet; the top of Mount Hill (600 ft.) is crowned by a monument 92 ft. high, erected to the Earl of Hopetoun (1766–1823) of Peninsular fame.—**2. Mount, The,** estate of Lord Oranmore and Browne, near Kilmarnock, Ayrshire.
Mount* Alto, hill, 2¼ miles S. of Inistioge, S. co. Kilkenny; alt., 868 ft.
Mount Alyn, seat, on river Alyn, Denbighshire, 4 miles N. of Wrexham.
Mount Anna, seat, in co. and 5 m. NW. of Wexford.
Mount Annan, seat, 2 miles N. of Annan, Dumfriesshire.
Mount Anville, seat, near Dundrum, SE. co. Dublin; now a nunnery.
Mount Ararat, seat, near Richmond, Surrey.
Mount Armstrong, seat, 6 miles SW. of Maynooth, N. co. Kildare.
Mount Batten, promontory with fort, between Plymouth Sound and the Catwater, Devon, opposite Plymouth.
Mount Bay, on S. coast of Isle of Wight, 1½ mile SW. of Ventnor.
Mount Bellew, small market town, N. co. Galway, 9 miles N. of Woodlawn ry. sta. and 14 miles NW. of Ballinasloe; pop. 200; P.O., T.O., called **Mount Bellew Bridge.** Market day, *Tuesday.* Adjacent is **Mount Bellew,** a seat.
Mount Benger, farm, in co. and 12 miles SW. of Selkirk; occupied for some time by James Hogg (1772–1835), the "Ettrick Shepherd."
Mount Bottom, seat, N. co. Waterford, 1½ m. SW. of Fiddown sta.
Mount Brown, seat, 3 miles SE. of Rathkeale, W. co. Limerick.
Mount Bures, par. and vil., Essex, on river Stour, 8 miles NW. of Colchester; 1293 ac., pop. 220; an ancient artificial mound is here.
Mount Caburn, hill with ancient round camp, 2 miles SE. of Lewes, Sussex.
Mount Cameron, seat, 1 mile E. of East Kilbride, Lanarkshire.
Mount Carmel, seat, 2 miles SE. of Rockcorry, SW. co. Monaghan.

* *Mount*——. For names preceded by *Mount*, and not found under *Mount*, see principal name.

Mount Charles, vil., 1 m. E. of St. Austell, S. Cornwall; P.O.
Mount Charles, seat, in co. and 2½ miles S. of Ayr.
Mount Charles, co. Donegal. See MOUNTCHARLES.
Mount Collins, pl., 8 miles E. of Abbeyfeale, W. co. Limerick; P.O.
Mount Congreve, seat, in co. and 5 miles W. of Waterford.
Mount Coote, seat, near Kilmallock, S. co. Limerick.
Mount Davis, seat, W. co. Longford, 2 m. NE. of Lanesborough.
Mount Desert, seat, in co. and 2 m. W. of Cork.
Mount Dillon, seat, E. co. Roscommon, 9 miles W. of Longford.
Mount Eagle.—mt., 7 m. SW. of Dingle, W. co. Kerry; alt., 1695 ft.—**2. Mount Eagle,** hill, 6½ miles N. of Newport, W. co. Mayo; alt., 1390 ft.
Mount Edgcumbe, seat of the Earl of Mount Edgcumbe, Cornwall, on the peninsula between Plymouth Sound and the Hamoaze, opposite Plymouth; is a castellated building of 1550, and is famous for its gardens (Italian, French, and English) and its grounds, which occupy almost the whole of the peninsula.
Mount Ephraim, hamlet, Sussex, 2 miles SE. of Uckfield; P.O., T.O.
Mount Equity, seat, S. co. Roscommon, 6 m. ESE. of Ballinasloe.
Mount Erris, seat, 1 mile E. of Boyle, N. co. Roscommon.
Mount Falcon.—seat, 3 miles S. of Ballina, N. co. Mayo.—**2. Mount Falcon,** seat, 5 miles NW. of Cloughjordan, N. co. Tipperary.
Mount Felix, seat, Surrey, 5 miles SW. of Kingston on Thames.
Mount Florida, S. suburb of Glasgow with ry. sta., C. R.; P.O., T.O.
Mount Gabriel, hill, 2½ miles NW. of Skull, SW. co. Cork; alt., 1339 ft.
Mount Garrett, hill with old castle, near New Ross, SW. co. Wexford; gives the title of Viscount to a branch of the Butler family.
Mount George, seat, co. Wexford, 3½ m. SE. of Ferns sta.
Mount Grace Priory, ruin, North-Riding Yorkshire, 5½ miles NE. of Northallerton; was founded in 1396 for Carthusian monks.
Mount Hamilton, vil., NE. co. Tyrone, 10 m. W. of Draperstown.
Mount Hanover, seat, 2 m. E. of Duleek, E. co. Meath.
Mount Harry, hill, 2 m. NW. of Lewes, Sussex; 639 ft.
Mount Hawk, seat, 1½ m. NW. of Tralee, NW. co. Kerry.
Mount Hawke, eccl. dist. and vil., Illogan and St. Agnes, pars., Cornwall—dist., pop. 1289; vil., 4 miles N. of Redruth; P.O.
Mount Hazel, seat, 5¼ miles NW. of Woodlawn, co. Galway.
Mount Healey, par., Northumberland, 2 miles SE. of Rothbury; on river Coquet; 294 ac., pop. 12.
Mount Heaton, seat, SW. King's co., 3 m. WNW. of Roscrea.
Mount Henry, seat, 3¼ m. SE. of Portarlington, NE. Queen's co.
Mount Hevey, seat, ¾ m. WSW. of Hill of Down ry. sta., co. Meath.
Mount Hill, Fife. See MOUNT, THE.
Mount Hill, seat, co. Donegal, 1¾ m. S. of Killygordon.
Mount Hillary, hill, 5½ miles SE. of Kanturk, N. co. Cork; alt., 1287 ft.
Mount Ida, seat, co. Down, 3½ miles SSW. of Dromore.
Mount Jessop, seat, in co. and 3½ m. S. of Longford.
Mount Joy, hill, NW. vicinity of Carisbrooke, in Parkhurst Forest, Isle of Wight; alt., 274 ft.
Mount Juliet, seat of the Earl of Carrick, 1½ mile W. of Thomastown, mid. co. Kilkenny.
Mount Karrin, hill, I. of Man, 1¾ m. SE. of Ballaugh; alt., 1084 ft.
Mount Keeffe, ham., N. co. Cork, 1½ m. N. of Newmarket.
Mount Kennedy, seat, near Newtown Mount Kennedy, NE. co. Wicklow.
Mount Leader, seat, co. Cork, 1½ m. SW. of Millstreet.
Mount Leinster, mountain, 6 miles NE. of Borris, on borders of cos. Carlow and Wexford; alt., 2610 ft. See BLACKSTAIRS.
Mount Loftus, seat, E. co. Kilkenny, 2½ miles W. of Borris, near river Barrow.
Mount Lothian, ham., S. co. Edinburgh, 2½ m. SE. of Pomathorn sta.
Mount Louise, seat, in co. and 5 m. W. of Monaghan.
Mount Lucas, ham. and seat, 2½ miles E. of Philipstown, E. King's co.; P.O.
Mount Maskall, seat, 3¾ m. NE. of Chelmsford, mid. Essex.
Mount Massey, seat, 1 mile NW. of Macroom, W. co. Cork.
Mount Melleray, Trappist monastery, 4 miles N. of Cappoquin, W. co. Waterford.
Mount Melville, ry. sta., N. B. R., Fife, 1½ mile SW. of St. Andrews; 1 m. W. of sta. is the seat of **Mount Melville.**
Mount Misery, barren hill, 1½ mile NE. of Newport, Isle of Wight; commands an extensive view.
Mount Murray, seat, 3½ miles SW. of Douglas, Isle of Man.
Mount Murray, seat, 6 miles NW. of Mullingar, mid. co. Westmeath, on Lough Owel.
Mount Nugent, vil., S. co. Cavan, 6 m. NW. of Oldcastle.
Mount Oliphant, farm, in co. and 4 miles SE. of Ayr; was occupied by the father of the poet Burns, who lived here from his 7th to his 19th year.
Mount Orguell, castle, on a rock 310 ft. above the sea, near Gorey, Jersey, Channel Islands. It was commenced in the 10th century by the Dukes of Normandy and was called the *Castellum de Gurrit* (Gorey) until 1374, when it resisted the attack of Bertrand du Guesclin. Prynne, the victim of the Star Chamber, David Bandinel, Dean of Jersey, and other less noted persons were imprisoned in the castle. Near the keep is the underground chapel of St. George, a resort of pilgrims up to 1495. On the pier head is a fixed light visible 10 miles.
Mount Oriel, hill, S. co. Louth, 1 m. NW. of Cotton; alt., 744 ft.
Mount Oswald, seat, in co. and 1 m. S. of Durham.
Mount Panther, seat, 2 m. N. of Dundrum, co. Down.
Mount Pellon, eccl. dist., Halifax par., N. div. West-Riding Yorkshire, on N. side of Halifax; pop. 7144; P.O.
Mount Pleasant.—vil., Durham, 1 mile W. of Spennymoor sta. and 4 miles NW. of Ferryhill; P.O., T.O.—**2. Mount Pleasant,** lofty earthen mound, near Lymington, Hants.—**3. Mount Pleasant,** hamlet, 2 miles NW. of Lamberhurst, Kent.—**4. Mount Pleasant,** 6 miles N. of Boston, Lincolnshire.
Mount Pleasant, part of Newburgh, Fife.
Mount Pleasant.—seat, 4 miles NW. of Bandon, S. co. Cork; P.O.—**2. Mount Pleasant,** seat, 4 miles W. of Kilrush, S. co. Clare.—**3. Mount Pleasant,** seat, 6 miles SW. of Tullamore, mid. King's co.—**4. Mount Pleasant,** co. Louth. See MOUNTPLEASANT.—**5. Mount Pleasant,** seat, 3 miles SW. of Strokestown, mid. co. Roscommon.—**6. Mount Pleasant,** seat, in co. and 2 miles SE. of Waterford.
Mount Pottinger, seat, co. Leitrim; post-town, Carrick-on-Shannon.
Mount Priory, hamlet, in co. and 5½ miles SE. of Stafford.
Mount Prospect, seat, NW. co. Leitrim, 11 m. NW. of Manorhamilton.
Mount Richard, seat, near Carrick-on-Suir, S. co. Tipperary.
Mount Rivers, seat, 1½ mile S. of Cappoquin, W. co. Waterford, on river Blackwater.
Mount Russell, seat, 4 miles S. of Kilmallock, S. co. Limerick.
Mount St. John, seat, North-Riding Yorkshire, 3½ miles NE. of Thirsk; belonged to the Knights of St. John.
Mount St. Michael, Monmouth. See SKIRRID FAWR.
Mount Salem, seat, W. Queen's co., 5 m. W. of Mountrath.
Mount Sandel, seat, near Coleraine, co. Londonderry.
Mount Shannon, seat, in co. and 4 m. NE. of Limerick.
Mount Stewart, seat of the Marquis of Londonderry, NE. co. Down, 5 miles SE. of Newtownards, on Lough Strangford.
Mount Strange, Isle of Man. See HANGO HILL.
Mount Stuart, seat of the Marquis of Bute, Buteshire, on E. side of Bute island, 5 miles SE. of Rothesay.
Mount Tabor, vil., 3 miles NW. of Halifax, N. div. West-Riding Yorkshire; P.O.
Mount Talbot, seat, in co. and 8 miles SW. of Roscommon; P.O.
Mount Tavy, seat, on r. Tavy, Devon, near Tavistock.
Mount Temple, seat, 3 miles NW. of Moate, S. co. Westmeath; P.O.
Mount Trenchard, seat of Lord Monteagle, 2 miles W. of Foynes, N. co. Limerick, on river Shannon.
Mount Uniacke, seat, 6 miles NE. of Castlemartyr, E. co. Cork; P.O.
Mount Vernon, vil. with ry. stas., N. B. and C. R., Lanarkshire, 5 m. E. by S. of Glasgow; pop. 730.
Mount Wise. See DEVONPORT.
Mount Wolseley, seat, co. Carlow; post-town, Tullow.

Mountain, vil., 3¾ m. N. of Halifax, W. R. Yorkshire; P.O.

Mountain, r., 9 m. long, W. co. Carlow, meeting r. Corries at Borris, ¾ m. about its junction with r. Barrow.

Mountain Ash, urb. dist. and mining town with rv. stas., G. W. R. and Taff Vale Ry., Glamorgan, 3½ miles SE. of Aberdare; urb. dist., 10,504 ac., pop. 31,093; P.O., T.O.; in vicinity are extensive collieries.

Mountaincross, ham., 3½ m. S. of West Linton, N. Peeblesshire; P.O., T.O.

Mountain Lodge, ham., 7 m. S. of Cootehill, SE. co. Cavan; P.O.

Mountain Stage, ry. sta., G. S. & W. R., W. co. Kerry, 13½ miles NE. of Cahirciveen.

Mountain Water, stream, 13 m. long, N. co. Monaghan, flowing E. by Ennyvale and Glaslough to r. Blackwater, 1 m. N. of Tynan.

Mountainstown, seat, 7 m. N. of Navan, co. Meath.

Mountainville, seat, 1 mile NE. of Dundrum, co. Dublin.

Mountbellew, N. co. Galway. See MOUNT BELLEW.

Mountblairy, seat, Banffshire, on river Deveron, 4 miles NW. of Turriff.

Mountbolus, vil., S. King's co., 5½ m. NE. of Frankford; pop. 36; P.O.

Mountcarteret House, seat, ¾ mile SE. of Banagher, King's co.

Mountcharles, vil. with ry. sta., Donegal Ry., in co. and 4 miles SW. of Donegal; pop. 336; P.O., T.O. Market day, *Monday*. An extensive freestone quarry is in vicinity. Mountcharles gives the title of Earl to the Marquis of Conyngham, whose seat, **M. C. Hall,** is adjacent.

Mountcoffer, seat, NE. Banffshire, on river Deveron, 2½ miles S. of Banff.

Mountcviot, seat of the Marquis of Lothian, Roxburghshire, on river Teviot, 1½ mile NW. of Jedfoot ry. sta. and 3 miles N. by W. of Jedburgh.

Mountfield, par. and vil., Sussex, 4 miles N. of Battle; 3,028 ac., pop. 587; P.O.; near vil. is **M. Court,** seat.

Mountfield, pl., 7 miles NE. of Omagh, co. Tyrone; P.O.

Mountfitchet, Essex. See STANSTED MOUNTFITCHET.

Mountgarrie, hamlet, 1 mile N. of Alford, Aberdeen; P.O.

Mountgerald House, seat, Ross and Cromarty, 2 miles NE. of Dingwall.

Mounthawk, seat, co. Kerry; post-town, Tralee.

Mount Hussey, seat, SE. co. Roscommon, 4 m. SW. of Athlone.

Mounthill House, Donegal. See MOUNT HILL.

Mountjoy.—pl., 4 miles N. of Omagh, co. Tyrone; P.O. —2. **Mountjoy,** pl., 6 miles from Coalisland, E. co. Tyrone; P.O.

Mountmellick, market town with ry. sta., G. S. & W. R., N. Queen's co., on branch of Grand Canal and Owenass rivulet, 6 miles N. of Maryborough; 560 ac., pop. 2407; P.O., T.O. Market days, *Wednesday* and *Saturday*. It has a woollen factory, iron and brassworks, and extensive malings, and is a small but busy town.

Mountnessing, par. and vil., Essex, 4 miles NE. of Brentwood; 4206 ac., pop. 910; P.O., T.O.; has remains of Thoby Priory of 12th century; 1½ mile NW. of Mountnessing vil. is the vil. of **Mountnessing Street.**

Mountnorris, vil., co. Armagh, 4 miles SE. of Markethill; pop. 91; P.O.

Mountnugent, hamlet, S. co. Cavan, 5 miles NW. of Oldcastle; P.O., T.O.

Mounton.—par., Monmouthshire, 1½ mile SW. of Chepstow; 413 ac., pop. 50.—2. **Mounton,** par., Pembrokeshire, 2 miles SW. of Narberth; 339 ac., pop. 24.

Mountpleasant, pl., 3 miles NE. of Dundalk, N. co. Louth; P.O.

Mountpleasant House, seat, King's co., 7 m. SW. of Ballinasloe.

Mountquhanie House, seat, Fife, 5 miles N. of Cupar.

Mountrath, small market town with ry. sta. (**Mountrath and Castletown**), G. S. & W. R., W. Queen's co., on an affluent of the Nore, 8 miles SW. of Maryborough and 60 miles SW. of Dublin; pop. 1304; P.O., T.O. Market day, *Saturday*. The town is situated nearly 3 miles N. of the sta. There are flour mills in the town and neighbourhood. The earldom of Mountrath, held by the Coote family, whose seat (Ballyfin House) is adjacent, became extinct in 1802.

Mounts, ham., 1½ mile NW. of E. Allington, Devon; P.O.

Mounts Bay, on S. coast of Cornwall; measures 21 miles across entrance (from Lizard Head to Penwith Point) and penetrates 9½ miles NE. to Marazion; is a chief station of the pilchard fishery and contains St. Michael's Mount.

Mountshannon, vil., co. Clare, on Lough Derg, 5 miles NE. of Scarriff; pop. 123; P.O., T.O.; has a good hotel and facilities for fishing.

Mountsorrel, par. and town, Leicestershire, on river Soar, 4 m. SE. of Loughborough; par., 554 ac., pop. 2417; P.O., T.O. Mountsorrel derives importance and prosperity from the granite quarries of the surrounding district; the quality of the stone is hard and durable, and has been very extensively worked; the Mountsorrel Granite Company have established a Cottage Hospital and Convalescent Home. Castle Hill, which overlooks the town, was at one time surmounted by a powerful fortress, which was finally demolished by Henry III. Mountsorrel was originally called Mount Soar Hill, from its situation on the banks of the Soar.

Mouriers Valley, glen with picturesque waterfall, in N. of Jersey, Channel Islands, between Crabbé Bay and La Houle.

Mourne, river, co. Tyrone; is formed by the confluence of the Strule and the Owenkillew near Newtownstewart, and flows 10 m. NW. to river Foyle at Lifford.

Mourne, Lough.—3 miles N. of Carrickfergus, SE. co. Antrim.—2. **Mourne, Lough,** 5 miles SW. of Stranorlar, SE. co. Donegal; 2 miles long.

Mourne Abbey.—seat, SW. vicinity of Kilkeel, S. co. Down.—2. **Mourne Abbey,** ry. sta., G. S. & W. R., 4½ miles S. of Mallow, co. Cork.

Mourne Beg, rivulet, SE. co. Donegal; rises in Lough Mourne, and flows 12 miles E. to river Derg, 3 miles SW. of Castlederg, co. Tyrone.

Mourne Mountains, S. co. Down, extending 15 miles NE. between Carlingford Lough and Dundrum Bay; greatest alt., 2796 ft.; abound in granite.

Mourne Park, seat of the Earl of Kilmorey, 2½ miles NW. of Kilkeel, S. co. Down.

Mourneabbey, par. and ry. sta. (**Mourne Abbey**), G. S. & W. R., mid. co. Cork, on river Cladagh, 4 miles S. of Mallow; 11,435 ac., pop. 1363.

Mournebeg, pl., 3 m. SW. Castlederg, W. co. Tyrone; P.O.

Mousa, island, Shetland, 11 miles S. of Lerwick; is 1½ mile long and ¾ mile broad, and contains a well-preserved Scandinavian fort.

Mousalies, loch, 1½ mile NE. of Walls, Shetland Isles.

Mouse Castle, ancient camp, Herefordshire, on W. border of co., 1 mile NE. of Hay.

Mouse Island, in Lower Lake of Killarney, S. co. Kerry.

Mouse Isles, off N. coast of Anglesey; comprise East Mouse, 1 mile NW. of Amlwch; Middle Mouse, 4 miles NW. of Amlwch, opposite Llanbadrig; and West Mouse, 8 miles NW. of Amlwch, 1 mile NW. of Carmel Head.

Mouse Sand, sandbank, at mouth of river Thames, 8 miles E. of Shoeburyness; at W. end of sand, 6½ miles S. by E. of Foulness Point, is **Mouse Light-Vessel,** with revolving light seen 11 miles.

Mouse Water, NE. Lanarkshire; rises 5 miles SW. of West Calder, flows 14 m. SW. to r. Clyde near Lanark.

Mousedale, island, Argyllshire. See MUSDALE.

Mousehill, hamlet, Surrey, 2 miles SW. of Godalming.

Mousehold, district and seat, in E. of Norwich; P.O. The barracks here form the headquarters of the Norfolk militia.

Mousehole, vil., Cornwall, on Mounts Bay, 2 miles S. of Penzance; P.O., T.O.; is a seat of the pilchard fishery; there is a good granite pier; was formerly a market town, known as Porth Enys, and was burned by the Spaniards in 1595.

Mousen, par., Northumberland, 1 mile S. of Belford; 792 ac., pop. 56; at Mousen is an ancient camp.

Mouswald, par. and vil., S. Dumfriesshire, on Lochar Moss—par., 5889 ac., pop. 475; vil., 2½ miles SE. of Racks ry. sta. and 7 miles SE. of Dumfries; P.O.

Mouth Mill, picturesque ravine, on N. coast of Devon, 1½ mile NW. of Clovelly.

Moviddy, par., mid. co. Cork, on river Bride, 7 miles NW. of Bandon; 6132 ac., pop. 994.

Moville, small market town, Lower Moville par., NE. co. Donegal, on W. shore of Lough Foyle, 19 miles N. by E. of Londonderry; pop. 1163; P.O., T.O. Market day, *Thursday*. Is a sea-bathing resort. Passenger steamers, sailing to and from America, call at Moville. A small steamer plies from Londonderry during the summer months.

Moville, Lower and **Upper,** 2 adjacent pars., NE. co. Donegal—Lower Moville, 15,051 ac., pop. 4114; Upper Moville, 19,072 ac., pop. 3188.

Mowbray, Vale of, North-Riding Yorkshire, between Oswaldkirk and Coxwold.

Mowbray House, seat, 1½ mile N. of Kirkby Malzeard, W. R. Yorkshire.

Mowcop, eccl. dist., vil., and ry. sta. (**Mow Cop**), N. S. R., Wolstanton and Biddulph pars., Staffordshire, on border of Cheshire; dist., pop. 2201; P.O.; the sta. (in Cheshire) is 3 miles SW. of Congleton sta.; the vil., also in Cheshire, is 1 mile SE. of its station; **Mow Cop Hill** is 1091 ft. high.

Mowden, seat, 1½ m. NW. of Darlington, SE. Durham.

Mowhan, pl., 2 m. S. of Markethill, co. Armagh; P.O.

Mowhaugh, place, SE. Roxburghshire, on Bowmont Water, 4½ m. S. of Yetholm; P.O.

Mowney, par., E. co. Tipperary, 5 miles E. of Killenaule; 1521 ac., pop. 121.

Mowsley, par. and vil., Leicestershire, 6 miles NW. of Market Harborough; 1305 ac., pop. 168; P.O.

Mowthorpe, hamlet, North-Riding Yorkshire, 6½ miles SW. of Malton.

Moxby, hamlet, North-Riding Yorkshire, 3½ miles NE. of Yarm; a Benedictine nunnery was founded here by Henry II. See MARTON CUM MOXBY.

Moxhull, pl., Warwickshire, 4½ miles NW. of Coleshill. **M. Hall** is a seat.

Moxley, eccl. dist. with ry. sta. (**Bradley and Moxley**), G. W. R., Darlaston, Wednesbury, and Wolverhampton pars., Staffordshire; dist., pop. 4208; P.O.; the sta. is 1 mile SE. of Bilston.

Moy.—vil. and ry sta., H. R., NE. Inverness-shire, on Loch Moy, 14¾ miles SE. of Inverness by rail; P.O., T.O.; **Moy Hall,** seat of The Mackintosh, is 1 mile NW. of vil. —**2. Moy,** Elginshire. See DYKE AND MOY.

Moy.*—small market town with ry. sta. (**Trew and Moy**), G. N. I. R., SE. co. Tyrone, on river Blackwater, opposite Charlemont, 5½ miles SE. of Dungannon and 6½ miles N. of Armagh; pop. 486; P.O., T.O. Market day, *Friday.* The town, which is neat and well built, is situated 2 miles S. of the sta., on the property of the Earl of Charlemont; it is noted for its horse fair. There are 2 quays on the river, which is navigable from Lough Neagh for lighters of 60 tons burden; and a considerable trade in agricultural produce, building materials, coal, yarn, &c., is carried on. There is a white occulting light standing E. from the quay and visible 8 miles.—**2. Moy,** river, rises near Tobercurry, S. co. Sligo, and flows SW. through co. Mayo, then N. past Foxford and Ballina to Killala Bay; 40 miles long, and tidal to Ballina.

Moy Castle, ruin, in S. of Mull island, Argyllshire, at head of Loch Buy.

Moy Hill, fixed light, in river Shannon, on N. side of the channel, about 9 miles below Limerick; is visible 12 miles.

Moy Ho., 3½ m. NW. of Forres, NW. Elgin.

Moy Lodge, shooting-lodge, Inverness-shire, near SW. extremity of Loch Laggan and 6 miles NE. of Tulloch.

Moy and Dalarossie, par., in co. and 12 miles SE. of Inverness; 105,938 ac., pop. 761.

Moyacomb, par., cos. Carlow, Wicklow, and Wexford, on river Derry; 17,433 ac., pop. 1717; contains Clonegall.

Moyagher, seat, 3 m. NE. of Athboy, W. co. Meath.

Moyally, seat, N. King's co., 2 miles E. of Moate.

Moyaliff, par., W. co. Tipperary, on river Cladagh, 6 miles SW. of Thurles; 8021 ac., pop. 1345.

Moyallen, pl., 2 m. NW. of Gilford, W. co. Down; P.O.

Moyanna, par., E. Queen's co., near Grand Canal, 3 miles NE. of Stradbally; 6824 ac., pop. 861.

Moyard, pl., 5 miles N. of Clifden, W. co. Galway; P.O.

Moyarget, pl., 4 m. SW. of Ballycastle, co. Antrim; P.O.

Moyarta, par. and ry. sta., West Clare Ry., SW. co. Clare, at mouth of river Shannon, 4 miles NW. of Kilrush; 15,613 ac., pop. 2825; P.O.; contains Carrigaholt.

Moybolgue, par., cos. Meath and Cavan, 3 miles S. of Bailieborough; 6760 ac., pop. 966.

Moycarky, par., mid. co. Tipperary, on river Suir, 4 miles SE. of Thurles; 3835 ac., pop. 536.

Moyclare, seat, 2 m. W. of Ferbane, NW. King's co.

Moycullen, par., seat, and hamlet, with ry. sta., M. G. W. R., W. co. Galway, 7 m. NW. of Galway; 32,566 ac., pop. 3699; P.O., T.O.

Moydart, dist., Inverness-shire. See MOIDART.

Moydow, par., W. co. Longford, 5 miles S. of Longford; 4626 ac., pop. 530; P.O.

Moydrum Castle, seat of Lord Castlemaine, 3 miles E. of Athlone, W. co. Westmeath.

Moye Point.—headland, on SW. coast of Jersey, Channel Islands, between the Corbières and St. Brelade's Bay; the stone used for the Thames Embankment and Chatham Docks was taken from Moye Point.—**2. Moye Point,** headland, on S. coast of Guernsey, Channel Islands, on W. side of Icart Bay.

Moygashel, vil., Clonfeacle par., co. Tyrone; pop. 124.

Moygawnagh, par., N. co. Mayo, 6 miles N. of Crossmolina; 20,269 ac., pop. 695.

Moygh, seat, 1 m. W. of Ballymahon, S. co. Longford.

Moyglare, par., S. co. Meath, 2 miles E. of Kilcock; 4558 ac., pop. 163; **M. House** is a seat.

Moyglass, ham. and seat, 3½ m. NW. of Woodford, SE. co. Galway; P.O.

Moylagh, par., NW. co. Meath, on river Inny, 3 miles SW. of Oldcastle; 7457 ac., pop. 886. **M. House** is a seat.

Moylary, par., co. Louth. See MULLARY.

Moylat, pl., 7 miles from Stradone, co. Cavan; P.O.

Moyle.—seat, in co. and 4 miles SE. of Carlow.—**2. Moyle,** seat, co. Tyrone, 1½ m. E. of Newtownstewart.—**3. Moyle,** stream, 14 m. long, meeting Anner r. 4 m. N. of its junction with r. Suir near Clonmel, S. co. Tipperary.

Moyle Park, seat, co. Dublin; post-town, Clondalkin.

Moyles Court, old mansion (now a farmhouse), Hants, 3 miles N. of Ringwood; was the seat of the Lisles. Colonel Lisle was one of the judges of Charles I., and his wife, Dame Alicia, was condemned to death by Jeffreys for sheltering fugitives from Sedgemoor.

Moylgrove, par. and vil., Pembrokeshire, 3 miles SW. of Cardigan; 2489 ac., pop. 320; P.O.

Moylisker, par., S. co. Westmeath, on Lough Ennel, 4 miles S. of Mullingar; 1750 ac., pop. 174.

Moylough, par., NE. co. Galway; 23,386 ac., pop. 3573; P.O., T.O.; contains Mount Bellew.

Moymet, par., W. co. Meath, 2 miles NW. of Trim; 3255 ac., pop. 208.

Moynalty.—par., hamlet, and seat, N. co. Meath, on river Moynalty, 5 miles N. of Kells; 12,678 ac., pop. 1992; P.O., T.O.—**2. Moynalty,** river; rises near Bailieborough, SE. co. Cavan, and flows SE. through co. Meath to the Blackwater 3 miles below Kells.

Moyne.—pl., 3 miles from Arvagh, W. co. Cavan; P.O. —**2. Moyne,** seat, 2 miles N. of Durrow, S. Queen's co. —**3. Moyne,** par. and vil., NE. co. Tipperary, 7 miles NE. of Thurles; par., 9514 ac., pop. 1006; vil., pop. 121; P.O.—**4. Moyne,** seat, S. co. Tipperary; post-town, Fethard.—**5. Moyne,** par., S. co. Wicklow, 3 miles E. of Hacketstown; 8461 ac., pop. 337; P.O.—**6. Moyne,** ham., 4 m. SE. of Ballaghaderreen, NW. co. Roscommon; P.O.

Moyne Abbey, ruin of Franciscan abbey (1460), 2 m. SE. of Killala, N. co. Mayo.

Moyne Park, seat, 3 m. NE. of Ballyglunin ry. sta., co. Galway.

Moynehall, seat, in co. and 2 miles S. of Cavan.

Moynes Court, seat (17th century), 2 miles SW. of Chepstow, Monmouthshire.

Moyness, vil., in co. and 5 miles SE. of Nairn.

Moynishmore Island, in Clew Bay, W. co. Mayo; 59 ac., pop. 4.

Moynoe, par., NE. co. Clare, 3 miles NE. of Scarriff; 9460 ac., pop. 558.

Moyns Park, seat, in N. of Essex, 3½ m. SE. of Haverhill.

Moyntaghs, par., co. Antrim. See MONTIAGHS.

Moyode Castle, seat, 3½ miles SE. of Athenry, mid. co. Galway.

Moyola, river, co. Londonderry; rises near Mullaghturk Mountain, and flows 20 miles E. to Lough Neagh, 4½ m. SE. of Magherafelt.

Moyola Park, seat, adjacent to Castle Dawson, E. co. Londonderry.

Moyour, pl., W. co. Mayo, 2 miles NW. of Westport.

Moyrath Castle, seat, 5 m. W. of Trim, co. Meath.

Moyriesk, seat, 5 miles E. of Ennis, mid. co. Clare.

Moyrus, coast par., W. co. Galway, between Killary Harbour and Ard Bay, 2 miles SE. of Clifden; 100,981 ac., pop. 7737; contains the Twelve Pins and a great part of Connemara.

Moyry Castle, ruin, S. co. Armagh, 6 miles N. of Dundalk.

Moys, hamlet, near Limavady, N. co. Londonderry.

Moystown, seat, 4 miles NE. of Banagher, NW. King's co.

Moyteoge Head, W. side of Achill, and 3 miles SE. of Achill Head, W. co. Mayo.

Moytura, Plain of, extreme SE. of co. Mayo, and adjoining Cong; supposed to be the site of a very ancient battlefield; opposite Cong are 5 stone circles, one of which is 54 ft. in diameter.

Moyvalley, pl. with ry. sta., M. G. W. R., N. border of co. Kildare, 4 miles NW. of Enfield; P.O., T.O.

* *Moy,* or *Magh,* is Irish, and signifies "a field," "a plain."

Moyvane House, 2 m. SW. of Newtown Sandes, NE. co. Kerry.

Moyvilly, rivulet, co. Galway; rises 2 miles SE. of Monivea, and flows 14 m. SW. to Galway Bay near Clarin Bridge.

Moyvore, pl. and seat, 12 miles W. of Mullingar, W. co. Westmeath; P.O., T.O.

Moyvoughly, ham. and seat, 3½ m. NNE. of Moate, S. co. Westmeath; P.O.

More, Essex. See BEAUMONT WITH MOZE.

Mozergh House, seat, Westmorland, 4 m. NE. of Kendal.

Muasdale, vil., Killean and Kilchenzie par., Kintyre, Argyllshire, 5 miles S. of Tayinloan; P.O.

Much* Birch, par. and vil., in co. and 6½ miles S. of Hereford; 1303 ac., pop. 396; P.O.

Much Cowarne. See COWARNE, MUCH.

Much Dewchurch, par. and vil., in co. and 6 m. SW. of Hereford; 4921 ac., pop. 548; P.O.

Much Hadham, Herts; P.O., T.O. See HADHAM, GREAT.

Much Hoole, par. and vil., N. Lancashire, 7 miles SW. of Preston; 1757 ac., pop. 624; P.O.

Much Marcle, par. and vil., Herefordshire—par., 4595 ac., pop. 654; vil., 5½ miles SW. of Ledbury; P.O., T.O. See MARCLE, MUCH.

Much Wenlock, market town, par., and ry. sta., G. W. R. (alt., 500 ft.), Shropshire, in bor. of Wenlock; 9737 ac., pop. 2321; P.O., T.O. Market day, *Monday*. See WENLOCK.

Much Woolton, urb. dist., town, and par., SW. Lancashire, 5 miles SE. of Liverpool; urb. dist. and par., 792 ac., pop. 4731; P.O., T.O., called **Woolton**; in the neighbourhood are extensive quarries.

Much Wymondley, Herts; P.O. See WYMONDLEY.

Muchalls, vil. and seat, with ry. sta., C. R., Kincardineshire, 4½ miles NE. of Stonehaven; P.O., T.O. at **M. sta.**

Muchelney, par. and vil., Somerset, on river Parret, 1½ mile SE. of Langport; 1591 ac., pop. 231; has remains of abbey of 939.

Muck†, loch, 4 miles SE. of Dalmellington, Ayrshire.

Muck, lough, 1 mile SE. of Salrock, NW. co. Galway.

Muck Island, 4 miles N. of Ardnamurchan Point, Inverness-shire; 1586 ac., pop. 42; the inhabitants are employed chiefly in fishing.

Muck Island, off E. coast of co. Antrim, 4½ miles E. of Larne.

Muckairn, *quoad sacra* par., in S. of Ardchattan and Muckairn par., N. Argyllshire; pop. 632; the church is at Taynuilt.

Muckalee.—par., S. co. Kilkenny, 4 miles NE. of Piltown; 2711 ac., pop. 251.—**2. Muckalee,** par. and river, N. co. Kilkenny, 3 miles S. of Castlecomer; 3706 ac., pop. 383.

Muckamore, Grange of, par., in co. and 1½ mile S. of Antrim, on Six Mile Water and Lough Neagh; 4027 ac., pop. 1315. Contains seat of **Muckamore Abbey.**—**2. Muckamore,** vil., in above par. and co.; there are bleaching and beetling mills; pop. 218; P.O., T.O.

Muckart, Perthshire; P.O. See MUCKHART.

Muckanagh, lough, N. co. Clare, 3 miles NE. of Corrofin.

Muckhart, par., SE. Perthshire, on river Devon, 16 miles NE. of Crieff; 4928 ac., pop. 475; P.O.

Mucking, par. and vil., Essex, on river Thames, 4 miles NE. of Tilbury; 2116 ac., pop. 464; a nunnery was formerly here; on Mucking Flat, 2½ miles E., is **Mucking Lighthouse,** with occulting light seen 11 miles.

Muckinish Island, in Lough Erne, co. Fermanagh; it lies 4 miles E. of Belleek.

Muckish, mountain, 5 miles S. by W. of Dunfanaghy, N. co. Donegal; alt., 2197 ft.

Mucklaghmott, islet, 5 miles S. of Kerry Head, N. co. Kerry, in Ballyheige Bay.

Muckle Burn, Nairn and Elgin; rises in W. of Ardclach par., and flows 19 miles NE. to Findhorn Bay.

Muckle Flugga, island, in the N. of Unst par., Shetland; on the N. part of island is North Unst Lighthouse, 64 ft. high, with fixed light 230 ft. above high water and seen 21 miles.

Muckle Loch, 3 miles SW. of Banks, Rousay, Orkney Islands.

Muckle Roe, island, NW. Mainland, Shetland, in St. Magnus Bay; pop. 202; is circular in outline, with a diameter of 3½ miles, and is separated from the mainland by Roe Sound (200 yards wide at the narrowest); greatest alt., 557 ft.

Muckleford, hamlet, Dorset, 4 miles NW. of Dorchester.

Mucklestone (called Muxon), par., Staffordshire, 4½ miles NE. of Market Drayton; 4252 ac., pop. 727; P.O.; from the tower of the church Margaret of Anjou, in 1459, witnessed the defeat of the Lancastrians on Bloreheath.

Muckley Corner, vil., 3 m. SW. of Lichfield, S. Staffordshire; P.O.

Muckno, par., E. co. Monaghan; 16,665 ac., pop. 4548; contains Castleblayney and part of **Muckno Lough** (3 miles by 1 mile).

Muckrach House, seat, Inverness-shire, 4 miles SW. of Grantown; in vicinity is the ruin of **Muckrath Castle.**

Muckridge, seat, near Youghal, E. co. Cork.

Muckros Point, in co. and 20 miles SW. of Donegal.

Muckross. See ST. ANDREWS.

Muckross.—seat, 3 miles SE. of Clonakilty, S. co. Cork.—**2. Muckross,** peninsula, between the Middle and the Lower Lakes of Killarney, mid. co. Kerry, 3 miles S. of Killarney; P.O.; situated upon it are the fine ruins of **Muckross Abbey,** and the seat of **Muckross Abbey.**

Muckton, par., Lincolnshire, 4½ miles SE. of Louth; 1082 ac., pop. 92.

Mucomir Falls, on river Spean, ½ mile from Gairlochy, S. Inverness-shire; here is a famous salmon pool with ladder.

Mud Walls, ham., 1½ mile NW. of Salford Priors, SW. Warwickshire.

Mudale, rivulet, Sutherland; issues from Loch-na-Meide, and flows 7½ miles SE. to Loch Naver, near Altnaharra.

Muddiford, or **Mudford.**—hamlet, Devon, 3 miles NW. of Barnstaple; P.O.—**2. Muddiford,** small watering-place, 1½ mile SE. of Christchurch, Hants. Here is a coastguard station.

Muddles Green, ham., ½ mile S. of Chiddingly, Sussex.

Mudell, loch, 4 miles NE. of Kilchoan, NW. Argyllshire.

Mudford, par. and vil., S. Somerset, on river Yeo, 3 miles NE. of Yeovil; 2263 ac., pop. 316.

Mudgley, ham., 1 mile SW. of Theale, Somerset; in the vicinity are the foundations of a summer palace of King Alfred in which he entertained the Danish general, Guthrum.

Mudlee Brackshills, on borders of Aberdeenshire and Forfarshire; alt., 2259 ft.

Muff.—par. and vil., E. co. Donegal, on W. side of Lough Foyle, 7 miles N. of Londonderry; 15,033 ac., pop. 1993; P.O.—**2. Muff,** or **Eglinton,** vil., in co. and 6 miles NE. of Londonderry, 2 miles S. of Eglinton ry. sta.; pop. 134; P.O., called **Eglinton.**

Mugdock Castle, ancient seat of the family of Montrose, Stirlingshire, 2 m. N. of Milngavie; 1 m. S. is Mugdock Reservoir (top water area, 62 ac.; holding capacity, 500 million gallons) in connection with the water supply of Glasgow from Loch Katrine.

Mugdrum House, seat, 1 m. NW. of Newburgh, Fife; within the grounds is an ancient sculptured cross.

Mugdrum Island, Perthshire, in Firth of Tay, nearly opposite Newburgh.

Mugeary, hamlet, 4 miles SW. of Portree, Skye.

Muggerhanger, or **Moggerhanger,** par. and vil., Bedfordshire, 4½ miles NW. of Biggleswade and 6 miles E. of Bedford; 1815 ac., pop. 432; P.O., called **Moggerhanger**; near vil. is **Muggerhanger House.**

Mugginton, eccl. dist. and vil., Derbyshire—eccl. dist., pop. 529; the vil. is 5 miles SW. of Belper.

Muggleswick, par. and vil., Durham, on river Derwent, 3½ m. W. of Consett and 8½ NW. of Wolsingham; 12,465 ac., pop. 517; has remains of an ancient hunting-seat of the priors of Durham.

Muglin Rock, ¼ mile E. of Dalkey island, co. Dublin.

Mugswell, ham., 2 miles SW. of Chipstead, Surrey.

Muick, rivulet, SW. Aberdeenshire; rises on Cairn Taggart, flows 3½ miles SE. to **Loch Muick** (2¼ miles long), and thence 9½ miles NE. to the Dee near Ballater; it has on its course the **Linn of Muick,** a fine waterfall (36 ft. high), 6 miles SW. of Ballater.

Muilrea, mountain, N. side of Killary Harbour, SW. co. Mayo; alt., 2688 ft.

Muir——. See also MOOR——.

Muir of Fowlis, ham., 3¼ m. SSW. of Alford, mid. Aberdeenshire; P.O., T.O.

Muir of Ord, vil. with ry. sta., H. R., on SE. border of Ross and Cromarty, 3 miles N. of Beauly and 13 miles NW. of Inverness; pop. 307; P.O., T.O.; is situated on a flat sandy tract; is the scene of great cattle, sheep, and horse markets, and has a distillery.

---

* *Much*——. For names prefixed by *Much*, and not found under *Much*, see principal name.

† *Muc* and *Muck* are from Celtic *Muic*, a "pig."

Muir of Rhynie, vil., Aberdeenshire. See RHYNIE.
Muiravonside, par., SE. Stirlingshire, on river Avon; 7964 ac., pop. 5332; contains **Muiravonside House,** seat, 3½ miles SW. of Linlithgow.
Muirburn, seat, Lanarkshire, on Avon Water, 2½ miles NE. of Strathaven.
Muirdrum, vil., Forfarshire, 2½ m. N. of Carnoustie ry. sta. and 5½ m. SW. of Arbroath; P.O.
Muirend, pl. with ry. sta., C. R., Renfrewshire, 1 mile S. of Cathcart.
Muiresk House, seat, 2 miles W. of Turriff, Aberdeenshire, on river Deveron.
Muirfield, seat, Haddingtonshire, 3 miles NW. of Drem Junction.
Muirhead.—vil., Fife, 4 miles E. of Falkland.—**2. Muirhead,** or **West Benhar,** vil., Lanarkshire, 8 miles SE. of Airdrie; pop. 1073.—**3. Muirhead,** Lanarkshire. See CHRYSTON AND MUIRHEAD.
Muirhouse, seat, Edinburghshire, on Firth of Forth, 3½ miles NW. of Edinburgh.
Muirhouses, hamlet, Linlithgowshire, 2 miles SE. of Bo'ness.
Muirkirk, town and par. with ry. sta., G. & SW. R. (alt., 756 ft.), also served by C. R., E. Ayrshire—par., 30,263 ac., pop. 5670; town, on river Ayr, 26 miles E. by N. of Ayr by rail and 8 miles NE. of Cumnock; pop. 3892; P.O., T.O.; is the most easterly town in Ayrshire; abounds in coal, ironstone, and limestone, and is the seat of an extensive iron manufacture.
Muirmadkin, vil., 3 miles NE. of Bothwell, Lanarkshire; there are collieries and iron and steel works in the neighbourhood.
Muirshiels House, seat, 4½ miles NW. of Lochwinnoch, Renfrewshire, on river Calder.
Muirton.—vil., 3 miles NW. of Marykirk, S. Kincardineshire.—**2. Muirton,** hamlet, 1 mile S. of Blairgowrie, Perthshire.
Muirtown, seat, in co. and 1 mile NW. of Inverness.
Muke Rocks, The, coast of Dorset, near Lulworth Cove.
Muker, par. and small town, North-Riding Yorkshire, on river Swale, 5 miles NW. of Askrigg and 9 m. W. of Grinton; 30,205 ac., pop. 549; P.O., T.O.
Mulbarton, par. and vil., Norfolk, 5½ miles SW. of Norwich; par., 1364 ac., pop. 507; P.O., T.O.; near vil. is **Mulbarton Lodge,** seat.
Mulben, ry. sta., H. R., Elginshire, 5 miles W. of Keith; P.O., T.O.
Muldoanich, islet, Outer Hebrides, Inverness-shire, 2 miles S. of the mainland of Barra.
Muldonagh, pl., 3 miles NE. of Clady, W. co. Londonderry; P.O.
Mule, stream, Montgomeryshire; rises near Llyngarw, and flows 10 m. E. to the Severn at Abermule below Newtown.
Mulfra, hill, Cornwall, 4 miles NW. of Penzance; is crowned by a cromlech called **Mulfra Quoit.**
Mulgrave Castle, seat of the Marquis of Normanby (who takes hence the title of Earl), North-Riding Yorkshire, 4 miles W. of Whitby; stands in a beautiful park; adjacent are the ruins of the old castle, dismantled during the Civil War.
Mulhuddart, par. and hamlet, in co. and 6 miles NW. of Dublin; 4068 ac., pop. 258; P.O.
Mulkear, river, rises in the Keeper Mountains, N. co. Tipperary, and flows SW. past Newport through co. Limerick to Barrington's Bridge, thence NW. to river Shannon 4 miles above Limerick city; length, 32 miles.
Mull, island, NW. Argyllshire, separated from the mainland by the Sound of Mull and the Firth of Lorne, 7 miles W. of Oban; 224,802 ac., pop. 4334; measures in extreme length and breadth 29 and 30 miles, being the third largest of the Western Islands, and has a rugged and irregular coast, with a great number of smaller islands on the W. The climate is in general wet and stormy; grazing is the chief industry followed. The surface is mountainous, attaining in Ben More an alt. of 3185 ft. There are some verdant or cultivated spots at the heads of the various sea-lochs or inlets. The prevailing rock is trap; red granite is quarried in the SW. on the peninsula called the Ross of Mull. Fresh-water lochs are numerous. Tobermory, in the NW., is the principal town. The island comprises the 3 pars. of Kilfinichen and Kilvickeon, Kilninian and Kilmore, and Torosay.
Mull, Sound of, between Mull island and Morvern, Argyllshire; is from 1½ mile to 3¼ miles wide, and has beautiful and varied scenery along its shores; on Rudha nan Gal rock, 50 yds. seaward of high-water mark and 1½ m. N. of Tobermory, is **Mull Sound Lighthouse,** 63 ft. high, with fixed light 55 ft. above high water and seen 12 miles.
Mull Distillery, at Tobermory, Mull isl., Argyllshire.
Mull Head, N. extremity of Papa Westray, Orkney.
Mull Hill, in SW. of Isle of Man, near Port St. Mary; alt., 537 ft.
Mull of Galloway. See GALLOWAY, MULL OF.
Mull of Kintyre. See KINTYRE.
Mulla, river, co. Cork. See AWBEG.
Mullaboden, seat, 5½ miles SE. of Naas, co. Kildare.
Mullach an Langa, mt., N. Harris, Outer Hebrides; alt., 2012 ft.
Mullacrew, vil., in co. and 3 miles SW. of Louth.
Mullafernaghan, pl. with ry. sta., G. N. I. R., W. co. Down, 4¼ miles NE. of Banbridge.
Mullagh.—par. and vil., S. co. Cavan, 5 miles NE. of Virginia and 7 miles NW. of Kells—par., 12,873 ac., pop. 2650; vil., pop. 238; P.O.—**2. Mullagh,** vil., W. co. Clare, 4 miles S. of Milltownmalbay; pop. 238; P.O.
Mullaghanoe, affluent of river Moy, cos. Sligo and Mayo, near Bellaby; 8 miles long.
Mullaghareirk, mts., 10 miles NW. of Newmarket, co. Cork; highest point, 1341 ft.
Mullaghash, mountain, 5 miles SW. of Dungiven, S. co. Londonderry; alt., 1581 ft.
Mullaghbawn, pl., 3 m. from Forkhill, co. Armagh; P.O.
Mullaghbrack, par., mid. co. Armagh; 10,363 ac., pop. 2586; contains part of Markethill.
Mullaghcarn, mountain, 6 miles NE. of Omagh, mid. co. Tyrone; alt., 1778 ft.
Mullaghderg, headland and lough, W. co. Donegal, at Gweedore Bay.
Mullaghmore, coastguard sta., in co. and 15 m. N. of Sligo, 3 m. N. of Cliffony, on Mullaghmore Point; P.O.
Mullaghmore, Lough, 2 miles SE. of Markethill, co. Armagh.
Mullaghnarakill, mt., SW. co. Kerry, 9 miles NE. of Cahirciveen; alt., 2182 ft.
Mullamast, hill, 6 miles NE. of Athy, co. Kildare; 563 ft.
Mullamore, hamlet, 4 miles NE. of Garvagh, E. co. Londonderry.
Mullans, pl., Boa island, Lough Erne, co. Fermanagh; 366 ac., pop. 29.
Mullantine, pl., 2 m. from Portadown, co. Armagh; P.O.
Mullary, par., S. co. Louth, 2 miles S. of Dunleer; 3636 ac., pop. 462.
Mullaslin, pl., 6 m. from Six-Mile Cross, co. Tyrone; P.O.
Mullavilly, seat, 2 miles NW. of Tanderagee, E. co. Armagh.
Mullbuie, hill-ridge, Ross and Cromarty. See ARDMEANACH.
Mulldon Park Corner, vil., Northumberland, 5½ miles W. of Morpeth.
Mullet, The, peninsula, NW. co. Mayo, between Broad Haven and Blacksod Bay; 12 miles long, and from 1 to 6 miles broad; is joined to the mainland by an isthmus 1200 yds. broad, through which a canal has been cut; this connects the bays.
Mulligrach, most northerly of the Summer Islands, off the W. coast of Ross and Cromarty.
Mullin, pl., 4 m. from Emyvale, N. co. Monaghan; P.O.
Mullinabro, seat, 2 m. NW. of Waterford, SE. co. Kilkenny.
Mullinacuff, par., SW. co. Wicklow, 4 miles SW. of Tinahely; 6616 ac., pop. 877; P.O.
Mullinahone, vil., E. co. Tipperary, 6 miles SW. of Callan and 9 miles NE. of Fethard; pop. 519; P.O., T.O.
Mullinavat, vil. with ry. sta., G. S. & W. R., S. co. Kilkenny, on river Blackwater, 8 miles N. of Waterford; pop. 293; P.O., T.O.
Mullingar, market, assize, and co. town, and par., with ry. sta., M. G. W. R., mid. co. Westmeath, on Royal Canal and river Brosna, 50 miles NW. of Dublin and 18 miles NNE. of Tullamore—par., 21,048 ac., pop. 7423; town, 1376 ac., pop. 4500; P.O., T.O. Market day, *Thursday.* Mullingar is an important ry. junction, centre of trade, and military depôt.
Mullion, par. and vil., Cornwall, 5½ miles N. of Lizard Head and 6½ miles S. of Helston; 5015 ac., pop. 673; P.O., T.O.; **Mullion Cove,** or **Porthmullin,** has a remarkably fine cave; about 1 mile off shore is **Mullion Island,** and to the left is **Mullion Gull Rock.**
Mullin's Cross, ham., 2 m. N. of Dunleer, E. co. Louth; P.O.
Mullochcleevaun, mountain, 6 miles SE. of Blessington, N. co. Wicklow; alt., 2783 ft.

Mullochmore, hill, N. co. Westmeath, on E. side of Lough Sheelin; alt., 849 ft.

Mullyash Hills, 4 m. NE. of Castleblayney, co. Monaghan; greatest alt., 1034 ft.

Mullynaval, pl., Boa island, Lough Erne, Fermanagh; 32 ac., pop. 7.

Mullyrodden, 4 m. from Dungannon, co. Tyrone.

Muloch Corrie, loch, 2½ miles N. of Inchnadamph, SW. Sutherland.

Mulrankin, par., in co. and 7 miles SW. of Wexford; 2433 ac., pop. 665.

Mulrany, ham., 11 m. from Newport, W. co. Mayo; P.O., T.O. See MALLARANY.

Mulrath, hill, near Lough Arrow, E. co. Sligo; 740 ft.

Mulroy Bay, between Sheep Haven and Lough Swilly, N. co. Donegal; 13 m. long by from ½ m. to 2 miles broad.

Mulroy House, seat of Earl of Leitrim, on Mulroy Bay, 7 miles NW. of Milford, N. co. Donegal.

Multeen, river, S. co. Tipperary; flows E. to the Suir, 4½ miles W. of Cashel.

Multyfarnham, par. and vil. with ry. sta., M. G. W. R., N. co. Westmeath, 7½ miles NW. of Mullingar—par., 3973 ac., pop. 635; vil., pop. 179; P.O., T.O.; has ruins of an abbey (1236) with steeple 90 ft. high.

Mulwith, Yorkshire. See NEWBY WITH MULWITH.

Mumbles, vil. with ry. sta., Swansea and Mumbles Ry., Oystermouth par., Glamorgan, on W. side of Swansea Bay, 5 miles SW. of Swansea; P.O., T.O.; is a much frequented watering-place, which has developed out of the fishing village of Oystermouth; it has a large oyster fishery; the pier was opened in 1899. The cliffs at W. extremity of Swansea Bay terminate in two large rocky islets, called **Mumbles Head,** within which is a good roadstead; on outer islet is **Mumbles Lighthouse,** 56 ft. high, with fixed light 114 ft. above high water and seen 15 miles. Here is a Lloyds' signal station.

Mumbles Pier, ry. sta., Swansea and Mumbles Ry., Glamorganshire, at Mumbles.

Mumbles Road, ry. sta., L. & NW. and Swansea and Mumbles Ry., Glamorgan, 1½ mile N. of Mumbles and 2¾ miles SW. of Swansea.

Mumby, par. and vil. with ry. sta. (**Mumby Road**), G. N. R., Lincolnshire, 4 miles SE. of Alford; 1853 ac., pop. 270; P.O.; the ry. sta. is 3 miles NE. of Willoughby.

Muncaster, par. and vil. with ry. sta., Ravenglass and Eskdale Ry., Cumberland, on river Esk—par. (containing Ravenglass), 7239 ac., pop. 522; the sta. is 1½ mile E. of Ravenglass; Muncaster was a Roman station; **Muncaster Castle** is the seat of Lord Muncaster; the old castle is now a ruin; **Muncaster Fell** is 757 ft. high.

Munches, seat, Kirkcudbrightshire, on Urr Water, 2 miles S. of Dalbeattie.

Munches Green, ham., ¾ mile SE. of Ardely, Herts.

Muncraig, headland, in co. and 5 miles SW. of Kirkcudbright; alt., 200 ft.

Munden, Great, par., Herts, 6½ miles N. of Ware; 3758 ac., pop. 355; Rownea Nunnery was founded here in time of Henry II.

Munden, Little, par. and vil., Herts, 2 m. SW. of Great Munden; 1774 ac., pop. 327.

Munden Furnival, hamlet, Herts, 3½ miles SW. of Bentingford.

Munderfield Harold, seat, 2½ m. W. of Bromyard, NE. Hereford.

Mundesley, coast par. and vil. with ry. sta. (**Mundesley-on-Sea**), M. & G. N. Jt. R., Norfolk, 5 miles NE. of North Walsham; par., 605 ac., pop. 680; P.O., T.O.; is a fishing village, a coastguard station, and a quiet watering-place, with excellent sands for bathing; bones of elephants, &c., have been found.

Mundford, par. and vil., Norfolk, on river Wissey, 4½ miles NE. of Brandon; 2056 ac., pop. 292; P.O., T.O.

Mundham, par. and vil., Norfolk, 9 miles SE. of Norwich; 1562 ac., pop. 233.

Mundham, North, par. and vil., Sussex, 2 miles SE. of Chichester; 2385 ac., pop. 449; P.O.

Mundham, South, vil., Sussex, 1¼ mile S. of North Mundham.

Mundon, par. and vil., Essex, 3½ m. SE. of Maldon; 3091 ac., pop. 227; P.O.; near vil. is **Mundon Hall,** seat.

Munduff House, seat, in co. and 4½ miles NW. of Wicklow.

Mungret, par., in co. and 3½ miles SW. of Limerick; 6149 ac.; pop. 1094; P.O.

Mungrisdale, par. and vil., Cumberland, on river Glendermakin, 5½ m. S. of Hesket Newmarket—par., 6594 ac., pop. 182; has slate quarries.

Munhin, rivulet, NW. co. Mayo; issues from Lough Carrowmore, and flows 3 miles to river Owenmore.

Munlochy, vil. and ry. sta., H. R., Black Isle, Ross and Cromarty, on Munlochy Bay, 5½ miles SW. of Fortrose; P.O., T.O.; **Munlochy Bay,** an inlet of the Moray Firth, is an excellent fishing station.

Munnow, r., Hereford and Monmouth. See MONNOW.

Munsley, par. and vil., Herefordshire, 3½ miles NW. of Ledbury; 1487 ac., pop. 196.

Munslow, par. and vil., Shropshire, 7½ miles NE. of Craven Arms sta. and 9½ miles SW. of Much Wenlock; 3101 ac., pop. 475; P.O., T.O.

Munster, province, in SW. of Ireland, bounded N. by Connaught, E. by Leinster, and S. and W. by the Atlantic Ocean; greatest length, NE. and SW., 150 miles; greatest breadth, 110 miles; average breadth, 75 miles; area, 6,093,775 ac., or 29.3 per cent. of the total area of Ireland; pop. 1,076,188 (or 8.3 per cent. less than in 1891), of whom 93.6 per cent. are Roman Catholics, 5.3 Episcopalians, 0.3 Presbyterians, and 0.5 Methodists. (For agricultural statistics, see APPENDIX.) Previous to the conquest of Ireland, in the reign of Henry II., Munster was divided into the 2 kingdoms of North Munster (now co. Clare) and South Munster. In the reign of Elizabeth upwards of 574,000 ac. of Munster were forfeited to the Crown by rebellion, and granted to English colonists. Munster comprises 6 counties—Clare, Cork, Kerry, Limerick, Tipperary, and Waterford.

Munstone, pl., in co. and 2 miles from Hereford; P.O.

Munterbyrne, pl., 5 m. from Caledon, co. Tyrone; P.O.

Munterconnaught, par., S. co. Cavan, 2 miles SW. of Virginia; 6471 ac., pop. 1162.

Munterlony, hill, 5 miles NE. of Gortin, N. co. Tyrone; alt., 1432 ft.

Muntham, seat, 5 miles NW. of Worthing, Sussex.

Murchington, hamlet, 3 miles SE. of Throwleigh, Devon.

Murcot, Oxfordshire. See FENCOT AND MURCOT.

Murcott.—hamlet, Northamptonshire, 4 miles NE. of Daventry.—**2. Murcott,** hamlet, Wilts, 3 miles NE. of Malmesbury.

Murdering Glen, 3 miles E. of Bantry, S. co. Cork.

Murdoch Isle, in Loch Ard, SW. Perthshire; contains ruins of a castle built by Murdoch, Duke of Albany, Regent of Scotland.

Murdostoun Castle, seat, Lanarkshire, on South Calder Water, 1 mile N. of Newmains ry. sta.

Muresley, ham., 3 miles E. of Winslow, Bucks; P.O., T.O. See MURSLEY.

Murher, par., N. co. Kerry, on river Gale, 6 miles NE. of Listowel; 10,698 ac., pop. 1900.

Murian, seat, ¾ m. SW. of Criccieth, SE. Carnarvonshire.

Murie House, seat, 1½ mile SW. of Errol, Perthshire.

Murkle, hamlet and seat, N. Caithness, near Murkle Bay, 3½ miles E. of Thurso; **M. Bay** is an inlet of Dunnet Bay.

Murloch Bay, between Fair Head and Torr Head, N. co. Antrim.

Murlough, seat of the Marquis of Downshire, 1 mile S. of Dundrum, co. Down.

Murneen, pl., 6 miles from Claremorris, co. Mayo; P.O.

Murragh, par., mid. co. Cork, on river Bandon, 6 miles NW. of Bandon; 8754 ac., pop. 995.

Murrah, Cumberland. See BERRIER AND MURRAH.

Murrayfield, suburb and ry. sta., C. R., in the W. of Edinburgh; P.O., T.O.

Murrayshall.—Perthshire, 3 miles NE. of Perth; **Murrayshall Hill** (918 ft.) is crowned by an obelisk erected in 1850 to the memory of Lord Lynedoch.—**2. Murrayshall,** seat, in co. and 2½ m. SW. of Stirling.

Murraythwaite, seat, Dumfriesshire, 5½ miles SW. of Ecclefechan.

Murreagh, vil., Kilmalkedar par., E. Smerwick Harbour; pop. 167.

Murrintown, pl., in co. and 4 m. S. of Wexford; P.O.

Murrisk, pl. and seat, 5 miles SW. of Westport, SW. co. Mayo; P.O.

Murroch Burn, in co. of Dumbarton; flows 4 miles SW. to river Leven, 1 mile N. of Dumbarton.

Murroes, par., S. Forfarshire, 4 miles NE. of Dundee; 6088 ac., pop. 1041.

Murrough, ham., 7½ m. WNW. of Ballyvaghan, N. co. Clare; P.O.

Murrow, vil. with ry. stas., M. & G. N. Jt. R. and G. N. & G. E. Jt. R., Cambridgeshire, 5 m. SW. of Wisbech; P.O.

Mursley, par. and vil., Bucks, 3 miles E. of Winslow; 2975 ac., pop. 367; P.O., T.O., called **Muresley.**

Murston, par. and vil., Kent, on creek of r. Swale, in NE. vicinity of Sittingbourne; 1296 ac., pop. 963; P.O., T.O.

Murthly, pl. and ry. sta., H. R., E. Perthshire, 4¼ m. SE. of Dunkeld and 10½ m. N. of Perth; P.O., T.O. Perth District Lunatic Asylum is in the vicinity; 2 m. NW. of sta. is the modern seat of **Murthly Castle,** on river Tay; the old castle of Murthly consists of an ancient keep and a beautiful modern addition.

Murthwaite, vil., 3 miles SW. of Ravenstonedale, Westmorland.

Murtle, pl. with ry. sta., G. N. S. R., in co. and 5 miles SW. of Aberdeen; P.O., T.O.; adjacent is **Murtle House,** seat, on river Dee.

Murton, or **Moortown.**—par., Northumberland, 2 miles NW. of North Shields, in Earsdon urb. dist.; 680 ac., pop. 869; has collieries and freestone quarries.—**2. Murton,** par., N. R. Yorkshire, 3 miles E. of York; 844 ac., pop. 189.—**3. Murton,** par., Westmorland, 3 miles E. of Appleby; 1328 ac., pop. 417.—**4. Murton,** par. and vil., N.-Riding Yorkshire, 5½ miles NW. of Helmsley; 1754 ac., pop. 32.

Murton, East, par. with ry. sta. (**Murton**), N. E. R., Durham, 6 miles S. of Sunderland and 8 miles NE. of Durham; 1496 ac., pop. 6514; P.O., T.O., at **Murton Colliery.**

Musberry Castle, ancient camp, 3 miles N. of Shepton Mallet, Somerset.

Musbury.—par. and vil., Devon, 3 miles SW. of Axminster; 2229 ac., pop. 422; P.O.; at Musbury is an ancient camp; the Duke of Marlborough (1650–1722) was a native.—**2. Musbury,** eccl. par. and vil., SE. Lancashire, 3 miles SW. of Haslingden; dist., pop. 2189.

Muscoates, par., North-Riding Yorkshire, 5½ miles SE. of Helmsley; 1045 ac., pop. 54.

Muscott, hamlet, Northamptonshire, 3 m. E. of Daventry.

Musdale, or **Musdile,** island, NW. Argyllshire, adjacent to SW. extremity of Lismore island; has Lismore Lighthouse, 86 ft. high and 103 ft. above high water, with fixed light seen 16 miles; pop. 4. See LISMORE.

Muselee, seat, 7 miles SW. of Hawick, Roxburghshire.

Musgrave, par. (including **Great** and **Little Musgrave**) with ry. sta., N. E. R., Westmorland, 4 miles NW. of Kirkby Stephen and 7 miles SE. of Appleby; gives name to the Musgraves of Edenhall; 4389 ac., pop. 240.

Mushera Mountains, near Macroom, mid. co. Cork; highest point, 2116 ft.

Muskham, North, par. and vil., Notts—par., 1203 ac., pop. 559; vil., on river Trent, 3 miles N. of Newark; P.O.; near vil. is **Muskham Grange,** seat.

Muskham, South, par. and vil., Notts, 1 mile SW. of North Muskham; 2807 ac., pop. 196; P.O.

Musselburgh, parl. and mun. burgh and town with ry. sta., N. B. R., Edinburghshire, at mouth of river Esk, 6 miles E. of Edinburgh by rail—parl. burgh, town, and mun. burgh, pop. 11,711; P.O., T.O. Musselburgh is said to derive its name from a mussel bank near the mouth of the Esk, having been previously called Eskmouth; it was partly destroyed by the English in 1544 and again in 1548; and it was the headquarters of Cromwell's army for nearly two months in 1650. The old Tolbooth, built in 1590, of materials from the ruins of the chapel of Loretto, is an interesting building; it is now used as the municipal buildings. Loretto School bears a high reputation, and is conducted on the methods of English public schools. The Links of Musselburgh, on the E. side of the town by the shore, have long been noted as a golfing ground; they are also used as a racecourse at which an annual meeting is held. The mfr. of nets and twine is an important industry; paper-making, brewing, and tanning are carried on; there are confectionery works. The fishing industry of the burgh is confined to that portion of it called Fisherrow, which is reached by four bridges across the river Esk, three of which are foot bridges and one a stone bridge of 5 arches. Musselburgh (1972 electors) is one of the Leith District of Parliamentary Burghs, which returns 1 member. See also INVERESK.

Muster Green, ham., 1½ mile W. of Chaddesley Corbett, mid. Worcestershire.

Muston.—par. and vil., Leicestershire, on river Devon, 5½ miles NW. of Grantham; par., 1696 ac., pop. 268; P.O.; Crabbe (1754–1832), the poet, was rector.—**2. Muston,** coast par. and vil., E. R. Yorkshire, 1½ mile SW. of Filey; 2291 ac., pop. 340; P.O.; **Muston Lodge** is a seat.

Muswell Hill.—eccl. dist. and ry. sta., G. N. R., Hornsey par., Middlesex—dist., pop. 5009; the sta. is 5½ miles N. of King's Cross sta., London, near the Alexandra Park.—**2. Muswell** (or **Muzzle**) **Hill,** on W. border of Bucks, near Brill; is crowned by an ancient camp and a hermitage, and commands a fine view.

Mutford, par. and vil., E. Suffolk, 5 miles SW. of Lowestoft; 1597 ac., pop. 409; P.O.; near vil. is **Mutford Hall,** seat.

Mutford Bridge, vil. (ry. sta. **Oulton Broad and Mutford**), Suffolk, on Lothing creek (with bridge), 1½ mile W. of Lowestoft.

Mutfords, hamlet, Herts, 3 miles SE. of Buntingford.

Mut Hussey, seat, 4 m. SW. of Athlone SW. co. Westmeath.

Muthill, par., *quoad sacra* par., vil., and ry. sta., C. R., Perthshire, on river Earn—par., 26,181 ac., pop. 1404; *quoad sacra* par. (partly also in Crieff par.), pop. 1490; vil., 1¾ mile W. of sta. and 3 miles S. of Crieff; pop. 735; P.O., T.O.; has a ruined church with an interesting belfry.

Mutley, suburb with ry. sta., G. W. R., on N. side of Plymouth; P.O., T.O.

Mutlow, hamlet, Cheshire, 3 miles N. of Congleton.

Mutton Island.—in Mal Bay, W. co. Clare; 185 ac., pop. 5.—**2. Mutton Island,** at entrance of Galway Harbour, co. Galway; connected with the mainland by a ridge of sand at low water; on the centre of the island is a lighthouse 34 ft. high, with group occulting light 33 ft. above high water and seen 10 miles.

Muttonhole, Edinburghshire. See DAVIDSON'S MAINS.

Mwd, The, Carnarvonshire. See Y MWD.

Mweelin, hamlet, Achill island, co. Mayo, 5½ miles NW. of Achill sta.; pop. 21.

Mweenish Island, 14 m. SE. of Clifden, W. co. Galway; 613 ac., pop. 425.

Myddelton, seat, 1½ mile NNE. of Enfield, NE. Middlesex.

Myddfai, or **Mothvey,** par. and vil., Carmarthenshire, 3 m. S. of Llandovery; 11,870 ac., pop. 646; P.O.

Mydrim, or Meidrum, par. and vil., Carmarthenshire, on river Gwain, 3 miles N. of St. Clears sta. and 8½ miles W. of Carmarthen; 6171 ac., pop. 704; P.O., T.O.

Mydroilllin, vil., 6 m. S. of Aberayron, Cardiganshire; P.O.

Myerscough, par., N. Lancashire, on river Wyre, 3 miles S. of Garstang; 2708 ac., pop. 423; **Myerscough Hall** and **Myerscough House** are seats.

Myfod, Montgomeryshire. See MEIFOD.

Myhathan, hamlet, Carmarthenshire, 6½ miles SW. of Llandilo.

Myland, Essex. See MILE END.

Mylerstown, par., N. co. Kildare, 5 miles NE. of Edenderry; 3839 ac., pop. 299.

Myllteyrn, Carnarvonshire. See MEYLLTEYRN.

Mylnefield Feus, vil., Perthshire, 3 miles W. of Dundee; pop. 487; P.O., called **Mylnefield; Mylnefield House,** seat, is 1 mile W. of vil.

Mylor, par. and vil., Cornwall, on Mylor Creek, Falmouth Harbour—par. (partly within the parl. limits of Penryn and Falmouth), 3599 ac., pop. 2147; vil., 2 miles NE. of Falmouth; P.O., T.O., at **Mylor Bridge;** at the mouth of the creek is **Mylor Pool,** an anchorage for small vessels.

Mymbyr Lakes, Carnarvon. See LLYNIAU MYMBYR.

Mynach, stream, Cardiganshire; rises under Plinlimmon, and flows 6 miles SW. to the Rheidol, just below the Devil's Bridge, where it makes 4 waterfalls.

Mynachty.—seat, 3 miles E. of Aberayron, Cardiganshire.—**2. Mynachty,** hamlet, Carmarthenshire, 4 miles E. of Lampeter.

Mynde Park, seat, in co. and 7½ m. SW. of Hereford.

Mynfford Junction, ry. sta., Merioneth, near border of Carnarvonshire. See MINFFORDD.

Mynochlogddu, par. and vil., Pembrokeshire; P.O. See MONACHLOGDDU.

Mynthurst, seat, 4 m. SW. of Reigate, Surrey.

Mynwere, Pembrokeshire. See MINWERE.

Mynydd,* short hill-range, Cardiganshire, 8 miles NE. of Aberayron.

Mynydd Annelwog, hill, Carnarvonshire, 1½ mile NW. of Aberdaron; alt., 500 ft.

Mynydd Bach, mt., 9 miles S. of Aberystwyth, Cardiganshire; alt., 1183 ft.

Mynydd Daulyn, hill, Carnarvonshire, between Llanrwst and Capel Curig; has a slate quarry.

Mynydd Drummau, hill-range, Glamorgan, 2½ miles NW. of Neath; alt., 894 ft.

* *Mynydd* is Welsh, and means a "moor" or a "mountain."

Mynydd Epynt, mt. range, extending 9 miles SW. of Builth Wells, Brecknockshire; greatest alt., 1560 ft.
Mynydd Ferdyn, plateau, SW. Herefordshire, 3½ m. W. of Pontrilas; alt., 1055 ft.
Mynydd Maen, plateau, Monmouthshire, 2½ m. SW. of Pontypool; alt., 1557 ft.
Mynydd March Hywel, hill range, Glamorgan, 4 m. N. of Neath; highest point, 1371 ft.
Mynydd Moel, mt., E. end of Cader Idris range; alt. 2804 ft.
Mynydd Nodol, hill, Merioneth, 4 m. NW. of Bala.
Mynydd Pentre (the Mountain Headland), Carnarvonshire, near Little Ormes Head.
Mynydd Prescelly. See PRESCELLY MOUNTAINS.
Mynydd Tarw, mt., Berwyn range, S. Denbighshire, 4 m. N. of Llanrhaidr yn Mochnant; alt., 2230 ft.
Mynydd-bach, hill-range, Cardiganshire, 8 miles NE. of Aberayron.
Mynydd-cefn-amlweh, hill, Carnarvonshire, 5 m. SW. of Nevin; has a cromlech, called Arthur's Quoit.
Mynydd-dhu, hill, Carmarthenshire, 6 m. E. of Llandilo.
Mynydd-digoll, hill, Montgomeryshire, 3 miles E. of Welshpool.
Mynydd-mawr (Great Mount).—in co. and 6 miles SE. of Carnarvon; alt., 2290 ft.—**2. Mynydd-mawr,** hill, Carmarthenshire, 3 m. W. of Llandebie; has a lake on it.
Mynydd-y-garreg, hill, Flintshire, 4 miles NW. of Holywell; is crowned with a Roman pharos.
Mynydd-y-gwair, hill, Glamorgan, on border of Carmarthenshire, 10 miles N. of Swansea; is crowned with a Roman camp, traversed by a Roman way.
Mynydd-y-gwyrydd, hill, Glamorgan, 4 miles N. of Neath; a stone circle occupies its summit.
Mynyddislwyn, par. and vil., Monmouthshire—par., 5150 ac., pop. 3337; the vil. is 2½ miles SE. of Tredegar Junction and 8 miles SW. of Pontypool; has quarries, iron works, and collieries.
Mynytho, ham., 5½ m. SW. of Pwllheli, Carnarvon; P.O.
Myot Hill, 4½ m. NE. of Kilsyth, SE. Stirlingshire; 696 ft.
Myra Castle, seat, 4 miles NE. of Downpatrick, E. co. Down, on Lough Strangford.
Myrehead, place with vestiges of old tower, Dryfesdale par., Dumfriesshire.
Myres Castle, seat, near Auchtermuchty, Fife.
Myres Hill, mt., in extreme SE. of Renfrewshire, 4 m. S. of Eaglesham; alt., 1093 ft.
Myreton Castle, ruin, Wigtownshire, 1½ mile W. of Port-William.
Myroe, 3 miles SW. of Limavady, co. Londonderry; P.O.
Myross, par. and seat, S. co. Cork, 5 m. SW. of Rosscarbery; 4119 ac., pop. 1412.
Myrtleville, ham. and seat, on bay of same name, 2 m. S. of Crosshaven, S. co. Cork; P.O.
Myshall, par., vil., and seat, in co. and 12 miles SE. of Carlow—9472 ac., pop. 941; vil., pop. 84; P.O.
Mystole, seat, of time of Elizabeth, 3 miles SW. of Canterbury, Kent.
Mytham Bridge, on the Derwent, Derbyshire, 2 miles NW. of Hathersage.
Mythe and **Mythe Hook,** 2 hamlets, 1 mile N. of Tewkesbury, Gloucestershire; **Mythe House** is a seat.
Mytholm, vil., in W. vicinity of Hebden Bridge, West-Riding Yorkshire.
Mytholmroyd, urb. dist., par., and vil., with ry. sta., L. & Y. R., N. div. W. R. Yorkshire, on river Calder, 1½ mile SE. of Hebden Bridge by rail and 5 miles W. of Halifax—urb. dist. and par., 6606 ac., pop. 4159; has cotton and worsted mills; P.O., T.O.
Myton, seat, in co. and 1 mile E. of Warwick.
Myton-upon-Swale, par. and vil., North-Riding Yorkshire, on river Swale, 3 miles E. of Boroughbridge; 1672 ac., pop. 165; P.O.; here, in 1319, William de Melton, Archbishop of York, was defeated by the Scots under Randolph, Earl of Moray; **Myton Hall** is the seat of the Stapyltons.
Mytten, seat, Sussex; post-town, Cuckfield.
Mytton House, 5¼ m. NW. of Shrewsbury, E. Shropshire.

N

Na Bo, Loch, in co. and 4 miles SE. of Elgin.
Na Meide, loch, N. Sutherlandshire, 10 miles S. of Tongue; greatest depth, 63 ft.
Na Moine, loch, Sutherlandshire, 3 m. W. of Kinbrace sta.; 8 ft. deep; alt. above sea level, 377 ft.
Naan, West, island, in Upper Lough Erne, co. Fermanagh; 101 ac., pop. 13.
Naas, market and assize town, par., and urb. dist., with ry. sta., G. S. & W. R., E. co. Kildare, on a branch of the Grand Canal, 2½ miles S. of Sallins ry. sta. and 20½ miles SW. of Dublin by rail—par., 5526 ac., pop. 4036; urb. dist., 4541 ac., pop. 3836; P.O., T.O. Market days, *Monday* and *Thursday*. Naas has a fine military barrack, and also a constabulary barrack. It was the seat of the kings of Leinster, and at one time possessed a castle and 3 monasteries.
Nab Cottage, on N. side of Rydal Water, Westmorland, 2 miles NW. of Ambleside; Hartley Coleridge (1796–1849), the poet, resided here.
Nab End, hamlet, ½ mile NW. of Longnor, Staffordshire.
Nab Light-Vessel, off E. coast of Isle of Wight, 1¾ mile E. of Nab Rock and 6½ miles SE. of Ryde; has a group-flashing light 39 ft. above high water seen 8 and 11 m.
Nab Scar, spur of Fairfield mountain, Westmorland, rising above N. shore of Rydal Water.
Nabb, The, hamlet, 4 miles E. of Wellington, Shropshire.
Nabiahy, lough, 1 m. long, co. Mayo, 7 m. SW. of Westport; is one of the sources of the Owenwee river.
Naburn, par. and vil. with ry. sta., N. E. R., East-Riding Yorkshire—par., 2631 ac., pop. 574; vil., on river Ouse, 4 miles S. of York; P.O.; there is a ferry and lock; in vicinity is the seat of **Naburn Hall.**
Naby, hamlet, North-Riding Yorkshire, 4 miles NW. of Barnard Castle.
Nacarrigeen, lough, near Kylemore, W. co. Galway.
Nachore, hill, 5 miles NW. of Glenarm, N. co. Antrim; alt., 1179 ft.
Nackington, par., Kent; 762 ac., pop. 104; contains **Nackington House,** seat, 2 miles SE. of Canterbury.
Nacton, par. and vil., Suffolk, on river Orwell, 4½ miles SE. of Ipswich; 1919 ac. and 600 tidal water and foreshore; pop. 456; P.O., T.O.
Nacung, Lough (Upper and Lower), N. co. Donegal, at the base of Mount Errigal, 8 miles NE. of Dunglow; 3½ miles long.
Nad, place on **Nad** river, co. Cork, 6½ m. S. of Banteer.
Nadder, river, Wilts; rises near boundary with Dorset in vicinity of Shaftesbury, and flows 18 miles E. to the Avon at Wilton.
Naddle Fell, eminence, Cumberland, on W. side of Vale of St. John, 3 miles SE. of Keswick; alt., 1163 ft. **Naddle Beck** passes its foot, flowing 3 m. N. from Castlerigg Fell to the Greta river.
Naddle Forest, range of wooded heights, Westmorland, in W. of co., on NW. side of Hawes Water.
Nadreegeel, lough, 1½ m. long, S. co. Cavan, 2 miles NE. of Ballyjamesduff.
Nafferton.—par., Northumberland, 7½ miles NE. of Hexham; 814 ac., pop. 30; has remains of **Nafferton Castle,** built in the reign of King John.—**2. Nafferton,** par. and vil. with ry. sta., N. E. R., East-Riding Yorkshire, 2 miles NE. of Great Driffield and 9½ miles SW. of Bridlington—par., 4832 ac., pop. 1232; P.O., T.O.
Nafford, hamlet, Worcestershire, 3½ miles SW. of Pershore.
Nafooey, Lough, 3 miles W. of Lough Mask, N. co. Galway; 3 miles long.
Nagarnaman, lough, S. co. Monaghan, 4 miles S. of Castleblayney.
Naggin (or **Noggin**) **Head,** small headland, in extreme SW. of Isle of Man, 1 mile SW. of Port St. Mary.
Nagles Mountains, NE. co. Cork; greatest alt., 1406 ft.; extend from near Fermoy about 10 miles W., and are in part well wooded.
Nag's Head.—ham., in N. outskirts of Avening, Gloucestershire.—**2. Nag's Head,** promontory, above Warma Bay, St. Agnes, Scilly Islands.
Nag's Head Hill, pl., 1 m. from Easton in Gordano, N. Somerset; P.O.
Nahanagan, Lough, 4 miles NW. of Laragh, mid. co. Wicklow; 1384 ft. above sea-level.

Nahelwy, Lough, NW. co. Longford and SE. co. Leitrim, 5½ miles NE. of Drumlish.

Nahillion, Lough, W. co. Galway, among the Twelve Pins, 4 miles NE. of Clifden.

Na-h-Oidhche, loch, Ross and Cromarty, 8 miles SE. of Gairloch; greatest depth, 121 ft.

Nahoo, small lough, 1 mile NE. of Drumahaire, W. co. Leitrim.

Nailsborne, hamlet, 3 m. NW. of Taunton, Somerset.

Nailsea, par. and vil. with ry. sta., G. W. R., Somerset, 8 miles SW. of Bristol; 2866 ac., pop. 1718; P.O., T.O.; has tanneries, breweries, and stone quarries.

Nailstone, par. and vil., Leicestershire, 3 miles NE. of Market Bosworth; par., 1954 ac., pop. 333; P.O., T.O.

Nailsworth, urb. dist., par., and town, with ry. sta., M. R., Gloucestershire, 4 miles S. of Stroud—urb. dist. and par., 1597 ac., pop. 3028; P.O., T.O.; has mfrs. of woollen cloth and a brass foundry.

Nairn.—parl., royal and mun. burgh, seaport, par., and co. town of Nairnshire, with ry. sta., H. R., on river Nairn and the Moray Firth, 15½ miles ENE. of Inverness and 128½ miles N. of Perth by rail—par., 8988 ac., pop. 5732; parl. burgh, pop. 4327; royal burgh, pop. 5089; mun. burgh and town, pop. 4487; P.O., T.O. Market day, *Thursday*. Nairn is a favourite watering-place. The climate is dry and bracing; the beach is sandy and well-sheltered. There is a capital golf course. Many of the inhabitants are employed in the fisheries; and mfrs. of rope and twine. There is a harbour. Lieutenant-Colonel James Grant, C.B. (born in 1827), the African traveller, was born here. Nairn (624 electors) is one of the Inverness District of Parliamentary Burghs, which returns 1 member.—**2. Nairn,** river; rises in Inverness-shire at a point 10 miles E. of Loch Ness, and flows 38 miles NE. through Inverness-shire and Nairnshire to the Moray Firth at the town of Nairn.

Nairnshire, a maritime co. in the NE. of Scotland, bounded N. by the Moray Firth, E. by Elginshire, and S. and W. by Inverness-shire; until 1891 this county had 5 detached portions which are now distributed among Ross and Cromarty, Elginshire, and Inverness-shire; it has an extreme length, N. and S., of 18 miles, and a breadth, E. and W., of 14 miles; the coast, which is flat and sandy, has an extent of 10 miles; area, 161.6 sq. m. or 103,429 ac.; civ. co., pop. 9291 or 57 persons to each sq. m.; admin. co., pop. 4804. The entire parliamentary constituency contains 5810 electors. The co. is served by the H. R. The low ground near the coast is fertile and well-wooded, the soil consisting of a rich free loam over sand or gravel. The surface gradually rises thence into mountains in the S. (For agricultural statistics, see APPENDIX.) Granite is abundant, and is quarried. The rivers are the Nairn and the Findhorn. Agriculture and the fisheries are the chief industries. The county comprises 4 pars. and 1 part, and the parl. and royal burgh of Nairn (Inverness Burghs). It unites with Elginshire in returning 1 member to Parliament.

Nakeeroge Lough, 5 miles NE. of Achill Head, W. co. Mayo.

Nakerty, vil., 1 mile N. of Uddingston, Lanarkshire; pop. (including Aitkenhead) 829.

Nalderhill House, seat, 3½ m. NW. of Newbury, Berks.

Nalughraman, Lough, 4 miles SW. of Ardara, SW. co. Donegal.

Naminna, small lough, S. co. Clare, 11 miles SW. of Ennis.

Nan Bield, mountain pass, Westmorland, between Harter Fell and High Street mountains, from head of Kentmere to head of Mardale.

Nan Cuinne, loch, E. Sutherlandshire, 9 m. W. of Kinbrace sta.; greatest depth, 28 ft.

Nan Eun, loch, mid. Inverness-shire, 4½ miles E. of Fort Augustus; greatest depth, 21 ft.

Nan Horon, seat, Carnarvonshire, in SW. of co., 6 miles SW. of Pwllheli.

Nan Lann, loch, mid. Inverness-shire, 4½ miles NE. of Fort Augustus; greatest depth, 109 ft.

Nan Losganon, loch, mid. Inverness-shire, 8 miles NE. of Fort Augustus; depth, 7 ft.

Nancealverne, seat, in SW. of Cornwall, in N. vicinity of Penzance.

Nancegollan, pl. with ry. sta., G. W. R., 3¾ miles NW. of Helston, S. Cornwall; P.O., called **Nancegollen.**

Nancekuke, ham., 1 mile N. of Illogan, Cornwall.

Nancledra, vil., 3 m. NW. of Marazion, Cornwall; P.O.

Nanerth Rocks, on river Wye, Radnorshire, in W. of co., 2 miles NW. of Rhayader.

Nangor Castle, seat, 1½ mile W. of Clondalkin, W. co. Dublin.

Nanjizal Bay, on W. coast of Cornwall, at Land's End, 1¼ mile S. of Sennen vil.

Nannau Hall, seat, Merioneth, 2¼ m. NNE. of Dolgelly.

Nannerch, par. and vil. with ry. sta., L. & NW. R., Flintshire—par., 2875 ac., pop. 297; vil., 6¼ miles NW. of Mold and 9¾ miles NE. of Denbigh; P.O., T.O.; in vicinity is the seat of **Nannerch Hall.**

Nanny Water, co. Meath; rises near Navan, and flows 18 miles NE. past Duleek to the Irish Sea near Julianstown.

Nanpanton, par., Leicestershire, 2½ m. SW. of Loughborough; 1649 ac., pop. 260.

Nanpean, pl., 4 miles from Roche, Cornwall; P.O.

Nanskeval, seat, Cornwall; post-town, St. Columb.

Nanstallon, ham., 2¼ m. W. of Bodmin, Cornwall; P.O.

Nanswhyden, seat, 2 miles SW. of St. Columb Major, Cornwall.

Nant,* coast hamlet and seat, Flintshire, 3 miles NE. of Rhuddlan.

Nant, rivulet, Lorne district, Argyllshire; issues from Loch Nant, and flows 5½ miles N. through Glen Nant to Loch Etive near Bonawe, making several waterfalls.

Nant Ffrancon, romantic glen, Carnarvonshire, in E. of co., 4 miles NW. of Capel Curig.

Nant Mill, on river Gorfai, Carnarvonshire, 1 mile SE. of Bettws Garmon; is a favourite subject with artists.

Nant Peris, valley and stream, Carnarvonshire, descending from the pass of Llanberis to Llyn Peris; P.O., T.O., at Old Llanberis called **N. P.** See LLANBERIS.

Nantclwyd, hamlet with ry. sta., L. & NW. R., Denbighshire, on river Clwyd, 3¾ miles S. of Ruthin.

Nantcribber Hall, seat, in co. and 2 miles N. of Montgomery.

Nantcwnlle, par., Cardiganshire, on river Ayron, 6½ miles SW. of Tregaron; 4607 ac., pop. 597.

Nantddu, hamlet, Brecknockshire, in S. of co., on river Taff, 8½ miles SW. of Brecknock.

Nanteos, fine seat, 3½ m. SE. of Aberystwyth, Cardigan.

Nantfarn, seat, in E. of Anglesey, near Beaumaris.

Nantgaredig, vil. with ry. sta., L. & NW. R., in co. and 5 miles NE. of Carmarthen; P.O., T.O.

Nantgarw, hamlet, in Taff Vale, Glamorgan, 6 miles NW. of Cardiff; P.O.

Nantglyn, par. and vil., in co. and 4 miles SW. of Denbigh; 5454 ac., pop. 239; P.O., T.O.; the churchyard contains the grave of William Owen Pughe (1759–1835), the archæologist.

Nantgwilt, ham. and seat, on SW. border of Radnorshire, 6 miles SW. of Rhayader; P.O., T.O.

Nantgwrtheyrn, romantic glen, Carnarvonshire, in SW. of co., 3 miles NE. of Nevin.

Nantgwynant ("the Vale of Waters"), Carnarvonshire, extends from Beddgelert to Pen y Gwryd; was the scene of several skirmishes during the Wars of the Roses.

Nantinan, par., N. co. Limerick, 2 miles N. of Rathkeale; 7921 ac., pop. 1003.

Nantlle, vil. with ry. sta., L. & NW. R., in co. and 9 miles SW. of Carnarvon by road; P.O.; is situated on a lake (1½ m. E. of the sta.) of the same name, in a romantic glen under the western offshoot of Snowdon, and is the centre of a great mining and slate quarrying district.

Nantlys, seat, 1 m. NW. of Bodfari sta., Flint.

Nantmawr, ham., 4½ m. SW. of Oswestry, NW. Shropshire; P.O.

Nantmel, par., Radnorshire, on river Dulas, 4 miles SE. of Rhayader; 16,934 ac., pop. 1011; P.O.

Nantmor, hamlet, Merioneth, 5½ miles NE. of Tremadoc; P.O.

Nantwich ("the valley of saltworks"), urb. dist., market town, and par., with ry. sta., L. & NW. R., Cheshire, on river Weaver, 4 miles SW. of Crewe; also served by the G. W. R.; urb. dist. and par., 703 ac., pop. 7722; P.O., T.O. Market day, *Saturday*. As the seat of extensive saltworks Nantwich was in early times a place of not a little consequence. The Welsh carried on a considerable trade in salt; and in order to harass that people King Henry III. ordered the brine pits to be filled up, a proceeding which gave a serious shock to the progress of the town. The pits are not worked; there are, however, medicinal brine baths in the town. Many battles were fought here between the English and the Welsh; and in olden days the town was more than once ravaged by fire and pestilence. The manufacture of boots and shoes

* *Nant* is Celtic, and signifies "a brook," hence "a vale."

is now the prevailing industry; leather and clothing mfrs., ironfounding, &c., are other local employments. A short distance from the town the Grand Junction Canal is joined by the Ellesmere Canal.

Nantyain, vil., Brecknockshire, in S. of co., 3 miles W. of Builth.

Nantybelan, picturesque valley, Denbighshire, in E. of co., 2 miles S. of Ruabon. In the vicinity is a memorial to the memory of officers of the Ancient Britons regiment who fell in the Irish troubles of 1798, built by Sir Watkin Wynn; it has two towers from which an extensive view over two counties may be had.

Nantybwch, ry. sta., L. & NW. R., on border of Monmouthshire and Brecknockshire, 2 miles NW. of Tredegar.

Nantycain, vil., in co. and near Carmarthen.

Nantycaws, pl., in co. and 3 m. SE. of Carmarthen; P.O.

Nantyderry, ham. and ry. sta., G. W. R., Monmouthshire, 5 miles SE. of Abergavenny; P.O., T.O.

Nantyffrith, picturesque glen and seat, Flintshire, in S. of co., 1 mile SW. of Caergwrle; is traversed by an affluent of river Alyn.

Nantyfyllon, pl. with ry. sta., G. W. R., 1 mile N. of Maesteg and 9 miles NNW. of Bridgend by rail, Glamorgan; P.O., T.O.

Nantyglo and Blaina, urb. dist. and ry. sta. (**Nantyglo**), G. W. R., Monmouthshire, 7½ m. SW. of Abergavenny; 3865 ac., pop. 13,489; P.O., T.O.; is situated amidst a wild tract of upland country, and is a centre of extensive ironworks; alt. of ry. sta., 1075 ft.

Nantygwryd, deep narrow valley, Carnarvonshire, extending NE. from E. spurs of Snowdon to Capel Curig.

Nantymoel, vil. with ry. sta., G. W. R., Glamorgan, 10½ miles N. of Bridgend by rail; alt., 650 ft.; P.O., T.O.

Nantymor, valley, Merioneth, in NW. of co., lying 2 miles E. of Beddgelert.

Nantymwyn, vil., Carmarthenshire, in NE. of co., on river Towy, 5½ miles N. of Llandovery; P.O.; has lead mines.

Nantyr House, seat, Denbighshire, 3 miles S. of Llangollen.

Nantyrhelbio, glen, Carmarthenshire, near Llandilo; has a spring which ebbs and flows twice a day.

Nantyronen, ry. sta., Vale of Rheidol Ry., 6½ miles E. of Aberystwyth, Cardiganshire.

Naphill, vil., 3 m. NW. of High Wycombe, S. Buckinghamshire; P.O.

Napleton, ham. and seat, in co. and 4 m. S. of Worcester.

Nappa.—par., 3 miles NE. of Gisburn, N. div. W. R. Yorkshire, on r. Ribble; 578 ac., pop. 24.—**2. Nappa,** ham., North-Riding Yorkshire, 1 mile S. of Askrigg. Here is **Nappa Hall,** formerly the seat of the Metcalfes. Sir Christopher Metcalfe twice entertained Mary, Queen of Scots, and attended York Assizes at the head of 300 mounted followers, all Metcalfes.

Nappagh, island, near Lettermullen island, co. Galway.

Napple Common, Bucks, in S. of co., 3 miles NW. of Wycombe.

Napton on the Hill, par. and vil. with ry. sta. (**Napton and Stockton**), L. & NW. R., Warwickshire, 3 miles E. of Southam and 10 miles E. of Warwick by rail; vil., 2 miles SE. of ry. sta.; 4027 ac., pop. 808; P.O., T.O., called **Napton.**

Nar, river, Norfolk; rises near Mileham, and flows W. to the Wash in vicinity of King's Lynn; is 21 miles long, and is navigable for small craft to Narborough.

Narberth.—parl. bor. (contributory to Pembroke and Haverfordwest District of Boroughs), market town, and par., with ry. sta., G. W. R., Pembrokeshire, 5½ miles SW. of Whitland and 11½ miles N. of Tenby—par., urb. dist., and parl. bor., pop. 1070; P.O., T.O. Market day, *Thursday.* The ruins of a Norman castle crown the summit of a hill, and have a very picturesque appearance. A considerable trade is done in connection with neighbouring quarries and stone mines. Narberth North and South, pars., adjoining above par.—**N. North,** pop. 410; **N. South,** 3116 ac., pop. 557.

Narborough, par. and vil. with ry. sta., L. & NW. R., Leicestershire—par., 1698 ac., pop. 902; vil., on river Soar, 7 miles SW. of Leicester; P.O., T.O.; in vicinity is the seat of **Narborough Hall.**—**2. Narborough,** par. and vil. with ry. sta., G. E. R., Norfolk, on river Nar, 6 miles NW. of Swaffham; 3472 ac., pop. 368; P.O., T.O.; has important corn and coal trade; in vicinity of sta. is the seat of **N. Hall.**

Nare Point, headland, Cornwall, in SE. of co., 5 miles S. of Falmouth; contains a very curious cavern.

Narford, par., Norfolk, on river Nar, 4½ miles NW. of Swaffham; 2397 ac., pop. 119; here are the kennels of the W. Norfolk foxhounds; contains the seat of **N. Hall.**

Narin, fishing hamlet, on Gweebarra Bay, W. co. Donegal, 7 miles NW. of Ardara; P.O., T.O.

Narraghmore, par. and hamlet, S. co. Kildare, 8 miles NE. of Athy; 12,272 ac., pop. 1119; P.O.

Narrow Water, ry. sta., G. N. I. R., S. co. Down, 2 miles NW. of Warrenpoint; adjacent are the seat of **Narrow Water House,** and the ruins of **N. W. Castle,** built by a Duke of Ormonde, on the **Narrow Water,** the lower portion of river Newry, flowing 6 m. along the borders of cos. Armagh, Down, and Louth, into Carlingford Lough.

Narrowdale, gorge between limestone rocks, Staffordshire, in NE. of co., 4 miles SE. of Longnor.

Nascott House, seat, Herts, in NW. vicinity of Watford.

Naseby, par. and vil., Northamptonshire, 7 miles SW. of Market Harborough; 3419 ac., pop. 476; P.O., T.O. The vil. was formerly a market town. At Naseby Field, which is on the N. side of the vil., was fought, on the 14th June 1645, the great battle in which Cromwell defeated Charles I. and Prince Rupert. A memorial pillar has been erected upon the battlefield. **Naseby Lodge** is 2 miles NE. of vil.

Nash.—par., in co. and 5½ miles E. of Buckingham; 1247 ac., pop. 263; P.O.—**2. Nash,** par., Glamorgan, in S. of co., 2½ miles SW. of Cowbridge; 201 ac., pop. 25; contains **Nash House,** seat.—**3. Nash,** hamlet, Kent, 1½ mile SE. of Margate; adjacent is the seat of **Nash Court.**—**4. Nash,** hamlet, Kent, 1½ mile N. of Wingham.—**5. Nash,** par. and vil., Monmouthshire, in S. of co., on Bristol Channel, at left side of mouth of river Usk, 3 miles SE. of Newport; 2562 ac., pop. 308; P.O.—**6. Nash,** par. and hamlet, in co. and 2 miles NE. of Pembroke; 598 ac., pop. 119.—**7. Nash,** par., Shropshire, 2 miles NE. of Tenbury; 2331 ac., pop. 396; contains the seat of **Nash Court.**—**8. Nash,** Herefordshire. See RODD, NASH, AND LITTLE BRAMPTON.

Nash, hamlet, 4 m. SE. of New Ross, S. co. Wexford.

Nash, The, seat, in co. and 5 miles S. of Worcester.

Nash Court, seat, Kent, 2½ miles SE. of Faversham.

Nash (or **Nass**) **Point.**—headland, Glamorgan, on the Bristol Channel, 6½ miles SW. of Cowbridge; **Nash Sand,** a dangerous shifting sandbank, to NW. of the Point, is 6 miles long, and partly dry at low water; on the Point are 2 lighthouses—**Nash High Lighthouse,** 122 ft. high, with fixed light 184 ft. above high water and seen 19 miles; and **Nash Low Lighthouse,** 73 ft. high, with fixed light 140 ft. above high water and seen 18 miles.—**2. Nash Point,** headland, on Solent and mouth of Lymington river, SW. Hants.

Nass House, seat, in par. and 2 miles SE. of Lydney, Gloucestershire.

Nassington, par. and vil. with ry. sta., L. & NW. R., Northamptonshire, on river Nen, 5 miles W. of Peterborough; 2507 ac., pop. 505; P.O.

Nast Hyde, hamlet, 2 m. NE. of London Colney, Herts.

Nateby.—par. and ry. sta., Garstang and Knot End Ry., 1½ mile NW. of Garstang, N. Lancashire; 2088 ac., pop. 297.—**2. Nateby,** par., Westmorland, in E. of co., on river Eden, 1½ mile S. of Kirkby Stephen; 2194 ac., pop. 165; P.O.

Nately, Up, par., Hants. See UP NATELY.

Nately Scures, par. and vil., Hants, on Basingstoke Canal, 4 miles NE. of Basingstoke; 521 ac., pop. 273.

Natland, par. and vil., Westmorland; 1156 ac., pop. 545; the vil. is 2 miles S. of Kendal, and has traces of a Roman camp; P.O.

Natton, hamlet, Gloucestershire, 2½ miles E. of Tewkesbury.

Naughton, par. and vil., W. Suffolk, 4½ miles N. of Hadleigh; 980 ac., pop. 142; adjacent to vil. is the seat of **Naughton Hall.**

Naughton, seat, Fife, near the Firth of Tay, 5 miles SW. of Dundee; the ruin of Naughton Castle is in the vicinity.

Naul, par. and vil., N. co. Dublin, on river Delvin, 5 miles SW. of Balbriggan—par., 2627 ac., pop. 383; P.O., T.O.

Naunton, or **Naunton in the Vale.**—par. and vil., Gloucestershire, on river Windrush, 5 miles SW. of Stow on the Wold; par., 3177 ac., pop. 401; P.O.—**2. Naunton,** hamlet 3½ miles NW. of Winchcomb, Gloucestershire.—**3. Naunton,** ham., 2 m. N. of Ripple, Worcestershire.

Naunton Beauchamp, par., Worcestershire, 3 miles NE. of Pershore; 1030 ac., pop. 120.

Naushoe House, seat, Cornwall, 2½ miles SE. of Helston.

Navan, market town, urb. dist., and par., with ry. sta., G. N. I. and G. W. R., mid co. Meath, at the confluence of rivers Blackwater and Boyne, 16½ miles SW. of Drog-

heda and 30 miles NW. of Dublin by rail—par., 3344 ac., pop. 4326; urb. dist., 455 ac., pop. 3839; P.O., T.O. Market days, *Wednesday* and *Saturday*. Navan has a woollen factory and several flour mills, and is situated in a fertile district; headquarters of the Meath militia. In the vicinity is a great moat 26 ft. high, with a diameter at the top of 52 ft. and at the base of 135 ft.

Navan Junction, ry. sta., G. N. I. R., mid. co. Meath, ½ m. W. of Navan sta.

Navar. See LETHNOT AND NAVAR.

Navar, Lough, W. co. Fermanagh, 6 miles SE. of Belleek.

Navax Point, headland, W. coast of Cornwall, 5 m. NE. of St. Ives.

Nave, or **Noamh,** island, adjacent to the NW. coast of Islay, Argyllshire.

Navenby, par. and vil. with ry. sta., G. N. R., in co. and 8¾ miles S. of Lincoln; 2677 ac., pop. 779; P.O., T.O.

Naver, r., Sutherland; issues from Loch Naver (6 m. long; maximum depth, 108 ft.), and flows 19 m. through Strath Naver to Torrisdale Bay, 7 m. ENE. of Tongue; the river and loch afford salmon and trout fishing.

Navestock, par. and vil., Essex, in NW. of co., 6 miles NE. of Romford; 4518 ac., pop. 692; P.O.; near the vil. is **Navestock Park,** seat.

Navestock Side, vil., Essex, 1½ mile SE. of Navestock vil. and 5 miles NE. of Romford; P.O., T.O.

Navidale, coast dist., E. Sutherland, near Helmsdale.

Navigation, pl., on E. border of Glamorgan, on Taff Vale Canal, 16½ miles NW. of Cardiff; took its name from a canal office here, and was at one time the name of the ry. sta. now called Aberdare Junction. Smokeless coal is taken from **N. Pit** (1100 ft. deep), and is used by various steamship companies and public departments in England and by the French Government.

Navity, seat, 2 miles S. of Cromarty, Ross and Cromarty; to the E., in Moray Firth, is **N. Sand Bank.**

Naworth, hamlet with ry. sta., N. E. R., 2½ miles NE. of Brampton, Cumberland; in vicinity of sta. is **N. Castle** (13th century), property of the Earl of Carlisle.

Nawton, par. and vil. with ry. sta., N. E. R., North-Riding Yorkshire, 3 miles N. of Kirkby Moorside; 1191 ac., pop. 311; P.O., T.O.; on rising ground, in vicinity of vil., stands the castellated mansion of **Nawton Tower. N. Grange** is also a seat.

Nayland (with Nissington), par. and vil., W. Suffolk, on river Stour, 8½ miles SE. of Sudbury; 2586 ac., pop. 1061; P.O., T.O.; has trade in corn, coals, and timber.

Nazareth, pl., 3 m. from Penygroes sta., Carnarvon; P.O.

Naze, The, headland, on E. coast of Essex, 5 miles S. of Harwich.

Nazeing, par. and vil., Essex, in NW. of co., 6½ miles SE. of Ware; 3952 ac., pop. 795; P.O., T.O.; **N. Upper Town** P.O. 1 m. distant; in vicinity are the seats of **Nazeing Cottage** and **Nazeing Park.**

Neach Hall, seat, on E. border of Shropshire, 2 miles E. of Shifnal.

Neachell, ham., 2 miles NE. of Wolverhampton, W. Staffordshire.

Neacroft, ham., 3½ m. NE. of Christchurch, SW. Hants.

Neagh, stream, Denbighshire, falling into the Conway 6 m. below Llanrwst.

Neagh, Lough, in Ulster province, bordering N. and E. on co. Antrim, S. on cos. Armagh and Down, and W. on cos. Tyrone and Londonderry. It is the largest sheet of fresh water in the British Islands, being 18 miles by 11 miles and 65 miles in circuit; 48 ft. above sea-level; greatest depth, 102 ft.; area, 153 sq. miles. It is considered by Professor Hull to be the oldest existing lake in the British Islands, and to be older than the Glacial epoch. It has flat sandy shores, and contains only a few small islands. It contains trout; also pollen, or "fresh-water herring," which are supplied along with eels to the Manchester, Liverpool, and other English markets. Chalcedony pebbles, found in the sand and clay, are manufactured into seals and other ornaments. Its great outlet is the river Bann, which issues from the NW. extremity. A canal connects it with Belfast, Newry, and Lough Erne.

Nealand Point, headland, on S. coast of Cornwall, between Fowey and Looe, and 1 mile SW. of Polperro.

Neale, hamlet, S. co. Mayo, 3 miles NE. of Cong; P.O.; **The Neale** is the seat of Lord Kilmaine.

Nealhouses, ham., Cumberland, 6 miles SW. of Carlisle.

Nealstown, vil., Queen's co., 7 m. NE. of Roscrea.

Near Oxenhope, ham., W. R. Yorkshire, 5 miles SW. of Keighley.

Neartay, island, in Sound of Harris, Outer Hebrides, Inverness-shire.

Nearton End, ham., in co. and 9 m. SE. of Buckingham.

Neasden, vil., Middlesex, 3 miles W. of Hampstead.

Neasham, par. and vil., Durham, on river Tees, 4 miles SE. of Darlington; 1637 ac., pop. 384; P.O.; has foundations of ancient nunnery; in vicinity of vil. are the seats of **Neasham Abbey** and **Neasham Hall.**

Neat Enstone, hamlet, Oxfordshire, 5 miles SE. of Chipping Norton.

Neath.—parl. and mun. bor., market town, par. (Neath Parish and Town), and river port, with ry. stas. (**Town** and **Low Level**), G. W. R. and Rhondda and Swansea Bay Ry., also served by Neath & Brecon Ry., Glamorgan, on r. Neath or Nedd, 8 m. NE. of Swansea, 104½ SW. of Worcester, 77 miles W. of Swindon, and 208 from London by rail—mun. bor. and par., 1428 ac., pop. 13,720; parl. bor., pop. 14,897. Market days, *Wednesday* and *Saturday*. Neath is generally supposed to be the *Nidum* of Antoninus. Near the town are the ruins of a castle burnt in 1231; and about a mile SW. are the remains of the Cistercian abbey (founded 1130) which Leland refers to as the "fairest abbey in Wales." To the great mineral wealth of the surrounding country Neath is indebted for its prosperity. Copper smelting works, tinplate works, and chemical works give employment to the majority of the inhabitants. The harbour and quay side have a depth of 12 ft. at high water. The wharves of the Main Colliery Company accommodate vessels of 15 ft. draught. Large exports are made of the local mineral products. Neath is one of the Swansea District of Parliamentary Boroughs, which returns 1 member to Parliament.—**2. Neath,** river, Brecknockshire and Glamorgan; rises in the Black Mountains, and flows 25 miles SW. to Swansea Bay at Briton Ferry 2½ miles S. of Neath.

Neath, Higher, Lower, and Middle, 3 pars., Glamorgan, on river Neath, 11, 4, and 9 miles NE. of Neath—Higher Neath, 3601 ac., pop. 1619; Lower Neath, 2101 ac., pop. 292; Middle Neath, 3270 ac., pop. 207.

Neath Abbey, ry. sta., G. W. R., Glamorgan, at ruins of Neath Abbey; ½ mile SW. of Neath; P.O.

Neath Canal, Glamorgan, from Briton Ferry, at mouth of river Neath, 13 miles up Neath Valley to vicinity of Aberpergwm.

Neatham, par., Hants, on river Wey, 2 miles NE. of Alton; 1117 ac., pop. 95.

Neatishead, par. and vil., Norfolk, 10 miles NE. of Norwich; 1907 ac., pop. 506; P.O., T.O.

Neaty, Loch, 9 m. SSW. of Beauly, Inverness-shire.

Neave, island, W. Sutherlandshire, ½ m. N. of Invernaver.

Neb, river, Isle of Man; rises on N. side of South Barrule, flows NW. through Glen Helen and Glen Mooar to the Irish Sea at Peel; is 8 miles long, and makes a fine waterfall 2 miles below its source.

Nebo, ham., 2¼ m. SSE. of Penygroes, W. Carnarvonshire; P.O.

Necarn Castle, seat, near Irvinestown, N. co. Fermanagh.

Necawr, loch, 2¾ miles NE. of Barrhill, S. Ayrshire.

Nechells, eccl. dists. (St. Catherine and St. Clement), Aston par., Warwickshire, in N. suburbs of Birmingham—St. Catherine, pop. 7379; St. Clement, pop. 15,447.

Necton, par. and vil., Norfolk, 3½ miles E. of Swaffham; 3830 ac., pop. 653; P.O.; in vicinity of vil. is the seat of **Necton Hall.**

Nedd, Loch, sea-loch, 6 miles NE. of Lochinver, W. Sutherland.

Neddans, par., S. co. Tipperary, on river Suir, 7 miles SW. of Clonmel; 2384 ac., pop. 200.

Nedderton, 1½ mile W. of Netherton sta., Northumberland; P.O. See NETHERTON.

Nedging, par., W. Suffolk, on river Bret, 4 miles NW. of Hadleigh; 856 ac., pop. 171; P.O., called **Neding Tye**; contains the seat of **Nedging Hall.**

Ned's Top, hill (1000 ft.), in co. and 2½ miles SE. of Londonderry.

Nedsherry, ham., 4½ m. NE. of Irvinestown, N. co. Fermanagh; P.O.

Needham, par. and vil., Norfolk, on river Waveney, 1 mile SW. of Harleston; par., 1157 ac., pop. 312; P.O.

Needham Market, market town with ry. sta. (**Needham**), G. E. R., Suffolk, on river Gipping, 3 miles SE. of Stowmarket and 8½ miles NW. of Ipswich by rail; P.O., T.O. Market day, *Wednesday*. Needham has a town hall, an endowed grammar school, and a public library and reading room.

Needham Street, hamlet, 1½ mile N. of Gazeley, Suffolk.

Needingworth, vil., Huntingdonshire, 2 m. NE. of St. Ives; P.O., T.O. See HOLYWELL CUM NEEDINGWORTH.

Needles, The, group of insulated chalk rocks, off SW. extremity of Isle of Wight, 4½ miles SW. of Yarmouth; on the most westerly of the group is the **Needles Lighthouse,** 109 ft. high, with occulting light 80 ft. above high water and seen 14 miles.

Needles Cave, cavern, near SW. extremity of Isle of Wight, ½ mile SE. of The Needles.

Needles' Eye, or **The Surprise,** pathway between two rocks, 1½ mile SE. of Hathersage, Derbyshire, on the road from Sheffield to Castleton; here the road makes a sudden turn to the right, and affords one of the finest views in the Midland counties.

Needle's Eye.—coast cavern, near Troup Head, Banffshire. —**2. Needle's Eye,** natural archway, on coast of Kirkcudbrightshire, 5 miles SE. of Dalbeattie.—**3. Needle's Eye,** natural archway, on coast of St. Vigeans par., SE. Forfarshire.

Needlesham Cove, on S. coast of Devon, near mouth of river Otter.

Needwood Forest, former forest, in E. of Staffordshire, which extended along the river Trent at boundary with Derbyshire, and thence westward from vicinity of Burton upon Trent; was 20 miles in circuit, covered about 10,000 ac., and was a royal forest down to the time of Charles I. **Needwood House,** seat, is 4½ miles NW. of Burton upon Trent; P.O.

Neen Savage, par. and vil., Shropshire, on river Rea, 11 miles SW. of Kidderminster; 3808 ac., pop. 436.

Neen Sollars, par. and ry. sta., G. W. R., Shropshire, on river Rea, adjoining Neen Savage; 1797 ac., pop. 206; P.O.

Neenton, par., Shropshire, on river Rea, 6½ miles SW. of Bridgnorth; 1172 ac., pop. 101; P.O.

Neepsend, eccl. dist., Sheffield par., with ry. sta., G. C. R., S. div. West-Riding Yorkshire, forming a NE. part of Sheffield; pop. 8345.

Neidpath Castle, old baronial fortalice, in co. and 1 m. W. of Peebles, on river Tweed; was captured by Cromwell in 1650, and is now the property of the Earl of Wemyss.

Neill's Hill, pl. with ry. sta., B. & C. D. R., in SE. of Belfast co. bor.

Neilston, town and par. with ry. stas., C. R. (alt., 330 ft.), Renfrewshire, on river Levern, 2 miles SW. of Barrhead and 10 miles SW. of Glasgow by rail—par., 12,491 ac., pop. 13,716; town, pop. 2668; P.O., T.O.; there are numerous printfields and bleachfields in the district; **Neilston Pad** (854 ft.), 1½ mile S. of the town, commands a fine view.

Neish Island, wooded island, in Loch Earn, Perthshire, opposite St. Fillans.

Nelthrop, par., Oxfordshire, in mun. bor. of Banbury; 3327 ac., pop. 6618.

Neldricken, Loch, 11 miles NE. of Newton Stewart, Kirkcudbrightshire.

Nell, Loch, Argyllshire, 3 miles SE. of Oban.

Nelly Hay, or **Ayre, Force,** on Wheeldale Beck, Yorkshire, 2 miles SW. of Goathland.

Nelmes, seat, 2 miles E. of Romford, Essex.

Nelson.—mun. bor. and par. with ry. sta., L. & Y. R., NE. Lancashire, 3½ miles NE. of Burnley; mun. bor. and par., 3466 ac., pop. 32,816; P.O., T.O. Several mills and mfrs. give employment to the inhabitants, and in the neighbourhood coal is worked. Has a technical school and free library.—**2. Nelson,** vil. with ry. sta., Taff Vale Ry., Glamorgan, 2 m. NW. of Hengoed and 18¾ miles NW. of Cardiff; P.O.—**3. Nelson,** sta., on Liverpool Overhead Ry.

Nelson Fort, coastguard station, on coast of Dorset, at entrance of Lulworth Cove.

Nemphlar, vil., in co. and 2 miles NW. of Lanark, on river Clyde; P.O.

Nempnett Thrubwell, par. and vil., Somerset, 8 m. SSW. of Bristol; 1800 ac., pop. 216; a remarkable barrow is in vicinity.

Nen, river, in E. of England; rises near Naseby, in NW. of Northamptonshire, flows SE. to Northampton, thence NE. past Wellingborough, Higham Ferrars, Thrapston, and Oundle to Elton, at boundary with Huntingdonshire, flows along the boundary N. to Wansford, thence E. to Peterborough, runs along the N. border of Cambridgeshire to Wisbech, thence N. across E. border of Norfolk and partly within border of Lincolnshire to the Wash, 3 miles N. of Sutton Bridge; is 90 miles long; it connects by canals with all the central navigations of England. The valley of the Nen is remarkable for its handsome churches.

Nenagh ("The meeting").—market and assize town, urb. dist., and par., with ry. sta., G. S. & W. R., N. co. Tipperary, on river Nenagh, 27½ miles NE. of Limerick and 96½ miles SW. of Dublin—par., 3881 ac., pop. 4386; urb. dist., 2093 ac., pop. 4704; P.O., T.O. Market days, *Monday, Thursday,* and *Saturday.* Nenagh has a good general trade. There are infantry and constabulary barracks. The remains of a castle, with a fine Norman keep, are situated in the town.—**2. Nenagh,** river, N. co. Tipperary; rises under the Devil's Bit mountains, and flows 14 miles NW. past the town of Nenagh to Lough Derg.

Nent, stream, Cumberland; rises near boundary of co. with Durham and Northumberland, and flows 5 miles NW. to the South Tyne.

Nenthall, vil., Cumberland, 2 miles NW. of Nenthead.

Nenthead, eccl. dist. and vil., Alston par., Cumberland—dist., pop. 1057; vil., on river Nent, 4 miles SE. of Alston; P.O., T.O. There are extensive lead mines in the neighbourhood.

Nenthorn, par. and vil., SW. Berwickshire, on Eden Water; 3443 ac., pop. 416; P.O.; contains **Nenthorn House,** seat, 4½ miles NW. of Kelso.

Nepcote, seat, 3¼ miles NW. of Worthing, Sussex.

Nephin, mountain, 7 miles SW. of Crossmolina, mid. co. Mayo; alt., 2646 ft.

Nephinbeg, mountain, 10 miles NW. of Newport, W. co. Mayo; alt., 2065 ft.

Nepicar, hamlet, Kent, 7 miles NE. of Sevenoaks.

Neptune's Caves, 2 caverns, on S. coast of Isle of Wight, near Freshwater Gate, 3½ m. E. of The Needles.

Neptune's Staircase, a series of 8 locks on the Caledonian Canal, between Banavie and Corpach, Inverness-shire.

Neroche Castle, ancient camp, on S. border of Somerset, on Buckland Down, 7 miles SE. of Taunton.

Nerquis, or **Nercwys,** par. and vil., Flintshire—par., 2318 ac., pop. 472; vil., 2 miles SE. of Mold; P.O.; in vicinity is **Nerquis Hall,** seat.

Nerston, vil., 1½ mile NE. of East Kilbride, Lanarkshire.

Nesbit, par., Northumberland, 3 miles N. of Wooler; 2510 ac., pop. 202.

Nesbitt.—par., Northumberland, 9½ miles NE. of Hexham; 859 ac., pop. 40.—**2. Nesbitt,** par., Durham, 7 miles NW. of Hartlepool; 333 ac., pop. 13.

Nesfield with Langbar, par., E. div. W. R. Yorkshire; 3 m. NW. of Ilkley; 1925 ac., pop. 127.

Ness, par. and vil., Cheshire, 1 mile SE. of Neston, on Dee estuary; 1434 ac., pop. 355.—**2. Ness,** par., N.-Riding Yorkshire, 2½ miles NE. of Hovingham; 1405 ac., pop. 97.

Ness, river, N. Inverness-shire; issues from the N. extremity of Loch Ness, and flows 7 miles NE. to the Moray Firth below Inverness; it runs for most of its course parallel to the Caledonian Canal and is an excellent salmon river.—**2. Ness,** or **Cross,** vil., Lewis island, Ross and Cromarty, 26 miles N. of Stornoway; P.O.—**3. Ness, The,** headland, E. Forfarshire, 1½ m. SE. of Montrose.

Ness, East, vil., North-Riding Yorkshire, on river Rye, 2 miles NE. of Hovingham. **Ness Hall** is a seat.

Ness, Great.—vil., 2 miles NE. of Sevenoaks, Kent.—**2. Ness, Great,** par. and vil., Shropshire, 8 miles NW. of Shrewsbury; 3981 ac., pop. 526; contains **Nesscliff,** vil.; P.O., T.O.; and the seat of **Ness House.**

Ness Head, southern horn of Freswick Bay, NE. Caithness.

Ness, Little, par., Shropshire, 7 miles NW. of Shrewsbury; 1406 ac., pop. 274.

Ness, Loch, Inverness-shire, on the line of the Caledonian Canal, with pier sta. of the Invergarry Ry.; extends 22½ miles from Bona Ferry on the NE. to Fort Augustus on the SW., and has an average breadth of about 1 mile and a maximum depth of 130 fathoms; its surplus water is carried off by the river NESS: which see.

Ness Castle, seat, in co. and 2½ miles SW. of Inverness, on river Ness.

Ness Glen, rocky ravine, 1 mile S. of Dalmellington, Ayrshire, on river Doon.

Ness Side House, seat, in co. and 3½ miles SW. of Inverness.

Nesscliffe, vil., W. Shropshire, 3½ miles SW. of Baschurch sta.; P.O., T.O.

Nesting, par., Shetland; 30,982 ac., pop. 2480; comprises part of Mainland with Whalsay, Brurie, Gruna, and other islands; the church is situated on Mainland, on South Nesting Bay, 8 miles N. of Lerwick.

Neston, eccl. dist., Corsham par., Wilts; pop. 804; P.O.;

contains the seat of **Neston Park,** 2 miles SW. of Corsham sta.

Neston cum Parkgate, urb. dist. and par. with ry. stas. (**Neston**) L. & NW. & G. W. Jt. R. (**Neston and Parkgate**), W. M. & C. Q. R. (**Parkgate**), L. & NW. & G. W. Jt. R., Cheshire, on Dee estuary, 12½ miles NW. of Chester; urb. dist. and par., 3267 ac., pop. 4154; its situation affords excellent facilities for bathing; P.O., T.O., at **Neston,** P.O. at **Little Neston,** and P.O. at **Parkgate.**

Neswick, par., East-Riding Yorkshire, 4 miles SW. of Great Driffield; 987 ac., pop. 82; contains **N. Hall.**

Netchwood, hamlet, in SE. of Shropshire, 6 miles SW. of Bridgnorth.

Nethan, rivulet, Lanarkshire; rises near the border of Ayrshire, flows 13 miles NE. to Clyde at Crossford.

Nether * Alderley, Cheshire. See ALDERLEY, NETHER.

Nether Beck, rivulet, Cumberland, in S. of co., issuing from one of the Bowerdale tarns, and flowing S. to the NW. side of Wast Water.

Nether Broughton, Leicestershire, 5½ miles NW. of Melton Mowbray; P.O. See BROUGHTON, NETHER.

Nether Buckie, part of Buckie, Banffshire; pop. 1745. See BUCKIE.

Nether Compton, 2½ miles NW. of Sherborne, Dorset; P.O., T.O. See COMPTON, NETHER.

Nether Court.—seat, ¾ m. NW. of Finchley, Middlesex.—**2. Nether Court,** seat, Kent, 1 mile W. of Ramsgate.

Nether Croy, seat, Dumbartonshire, 1 m. NW. of Croy sta.

Nether Dallachy, ham., 3½ m. NE. of Fochabers, NE. Elginshire; P.O.

Nether Graveship. See GRAVESHIP, NETHER.

Nether Hall, seat, 2 miles SE. of Bury St. Edmunds, Suffolk.

Nether Hesket, hamlet, Cumberland, 2 m. SE. of Southwaite sta.

Nether Kilrenny, vil., Fife. See KILRENNY.

Nether Liberton, ham., in co. and at SE. extremity of mun. boundary of Edinburgh; P.O.

Nether Peover, Cheshire, 3 miles SW. of Knutsford. See PEOVER, NETHER.

Nether Stowey, Somerset, 7½ miles NW. of Bridgwater; P.O., T.O. See STOWEY, NETHER.

Nether Winchendon. See WINCHENDON, NETHER.

Netheravon, par. and vil., Wilts, 6 miles N. of Amesbury; 3536 ac., pop. 440; P.O., T.O.; in vicinity of vil. is the seat of **Netheravon House.**

Netherburn, vil. with ry. sta., C. R. (alt., 463 ft.), Lanarkshire, 4 miles SE. of Larkhall; pop. 456; P.O., T.O.

Netherbury, par. and vil., Dorset—par. (containing Melplash), 6274 ac., pop. 1253; vil., 1½ mile SW. of Beaminster; P.O., T.O.

Netherby.—hamlet, Cumberland, on river Esk, adjacent to boundary with Scotland, 2½ miles NE. of Longtown, presumably the *Castra Exploratorum* of the Romans; **Netherby Hall** is the seat of the Grahams of Netherby, and contains a rich collection of Roman antiquities.—**2. Netherby,** W. R. Yorkshire. See KEARBY WITH NETHERBY.

Netherbyres, seat, 2½ miles NE. of Ayton, Berwickshire.

Nethercleuch, ry. sta., C. R., Dumfriesshire, 3 miles NW. of Lockerbie; alt., 222 ft.

Nethercot, hamlet, Northamptonshire, 1½ mile NE. of Banbury.

Nethercote.—hamlet, Warwickshire, 7 miles NE. of Southam.—**2. Nethercote,** hamlet, Oxfordshire, on river Cherwell, 3 miles NE. of Woodstock; in vicinity is **Nethercote House,** seat.

Nethercott, hamlet, Devon, 5 miles NW. of Barnstaple.

Nethercott House, seat, 2¾ miles NE. of Hatherleigh, mid. Devon.

Netherdale House, seat, Banffshire, 5 miles W. of Turriff.

Netherend, vil., 6 m. NE. of Chepstow, W. Gloucestershire; P.O.

Netherfield.—vil. with ry. stas., G. N. R., and (**Carlton and Netherfield**) M. R., in co. and 2 miles NE. of Nottingham; P.O., T.O.—**2. Netherfield,** eccl. dist. and vil., Battle par., Sussex—dist., pop. 416; vil., 3 m. NW. of Battle; P.O.; in vicinity of vil. is the seat of **Netherfield Place.**

Netherfield House, seat, Lanarkshire, 1 mile NE. of Strathaven.

Nethergate, hamlet, Lincolnshire, 3 m. SW. of Epworth.

Nethergreen, hamlet, in co. and 9 m. NW. of Nottingham.

Netherhall.—par. and seat, on river Ellen, Cumberland, in urb. dist. of Maryport; 487 ac., pop. 7368.—**2. Netherhall,** ruined mansion, on W. border of Essex, near Roydon.

Netherhall, seat, 1½ mile N. of Largs, Ayrshire.

Netherhampton, par., Wilts, 1 mile S. of Wilton; 778 ac., pop. 146.

Netherhay, ham., Dorset, 2½ miles NW. of Broadwinsor.

Netherlaw, seat, in co. and 7 miles SE. of Kirkcudbright, on Abbey Burn.

Netherlee, vil., Renfrewshire, 4 miles S. of Pollokshaws.

Netherley, hamlet and seat, Kincardineshire, 6 miles NW. of Stonehaven; P.O.

Nethermill, vil., Dumfriesshire, 4 miles NW. of Lochmaben.

Nethermoor, ham., Derbyshire, 2½ miles S. of Chesterfield.

Nethermuir House, seat, Aberdeenshire, 1½ mile NW. of Auchnagatt sta.

Netherplace.—seat, near Mauchline, Ayr.—**2. Netherplace,** pl., Renfrewshire, 3 m. SE. of Barrhead.

Netherpool, par., Cheshire, on river Mersey, 8 miles SE. of Birkenhead; contains **Pool Hall,** a Tudor mansion.

Netherseal, vil., Leicestershire, 5½ miles SW. of Ashby de la Zouch; P.O., T.O.; in vicinity are the seats of **Netherseal Hall** and **Netherseal Old Hall.**

Netherside Hall, W. R. Yorkshire, 1½ m. NW. of Grassington.

Netherstreet, hamlet, Wilts, 3 m. NW. of Devizes.

Netherthong, urb. dist. and par. with ry. sta. (**Thongs Bridge**), L. & Y. R., W. R. Yorkshire, 4½ miles S. of Huddersfield—urb. dist. and par., 618 ac., pop. 708; P.O., at ry. sta.

Netherthorpe, ham., 1 mile E. of Thorpe Salvin, W. R. Yorkshire.

Netherton.—hamlet, Berks, 5½ miles NW. of Abingdon.—**2. Netherton,** hamlet, Devon, 3 miles E. of Newton Abbot.—**3. Netherton,** hamlet, Gloucestershire, 2 miles N. of Fairford.—**4. Netherton,** par. and vil., SW. Lancashire, on river Alt, 6 miles NE. of Liverpool; 1124 ac., pop. 589; P.O.—**5. Netherton,** vil., Northumberland, 3½ miles SE. of Morpeth; P.O., called **Nedderton.**—**6. Netherton,** vil., Northumberland, 6½ miles NW. of Rothbury; P.O. See NETHERTON NORTH, &c.—**7. Netherton,** hamlet, Worcestershire, 3 miles SW. of Stourport.—**8. Netherton,** par., 2 miles S. of Cropthorne, Worcestershire; 737 ac., pop. 48.—**9. Netherton,** eccl. dist. and ry. sta. (**Dudley,** S. side, **and Netherton**), G. W. R., Dudley par., Worcestershire, on S. side and wholly within the municipal limits of Dudley; pop. 12,856; P.O., T.O.; alt. of ry. sta., 560 ft.—**10. Netherton,** par., Worcestershire, in SE. vicinity of Bewdley; 737 ac., pop. 48.—**11. Netherton,** vil. with ry. sta., L. & Y. R., S. div. West-Riding Yorkshire, 2½ miles SW. of Huddersfield; P.O., T.O.—**12. Netherton,** vil., S. div. West-Riding Yorkshire, 4 miles SW. of Wakefield; P.O.

Netherton.—vil., Dumbartonshire, 5 miles NW. of Glasgow; pop. 399.—**2. Netherton,** part of Blanefield, Stirlingshire. See BLANEFIELD.—**3. Netherton,** ham., 3¾ m. SW. of Brechin, E. Forfarshire; P.O.

Netherton Hall, seat, 3 miles S. of Honiton, Devon.

Netherton, North and **South Sides,** 2 pars., Northumberland—N. Side, 762 ac., pop. 27; S. Side, 731 ac., pop. 69.

Nethertown.—ham. with ry. sta., Furness Ry., Cumberland, 2½ miles SE. of St. Bees.—**2. Nethertown,** hamlet, Staffordshire, on river Trent, 4 m. E. of Rugeley.

Nethertown, ham., co. Wexford, 1 m. N. of Carnsore Point.

Netherurd House, seat, W. Peeblesshire, 2½ miles S. of Dolphinton ry. sta.

Netherwent St. Bride, par., Monmouthshire, 6½ miles SE. of Caerleon; par., 804 ac., pop. 145.

Netherwitton, par. and vil., Northumberland, 4 m. N. of Angerton sta. and 8 m. W. of Morpeth; 3930 ac., pop. 178; P.O., T.O.

Netherwood. See THORNBURY WITH NETHERWOOD.

Netherwood House, seat, 2 miles W. of Ilkley, E. div. West-Riding Yorkshire.

Nethway House, seat, 1 m. NE. of Dartmouth, Devon.

Nethy.—rivulet, E. Inverness-shire; rises on Cairngorm, and flows 14 miles N. to the Spey 4½ miles SW. of Grantown.—**2. Nethy,** rivulet, Perthshire; flows N. past Abernethy to the Earn; is 2½ miles long.

Nethy Bridge, vil. with ry. sta., G. N. S. R. (alt., 702 ft.), Inverness-shire, on Nethy rivulet, 5 miles SW. of Grantown, and 28½ miles SW. of Craigellachie Junction by rail; P.O., T.O.

* *Nether*——. For names (other than those of post-offices) prefixed by *Nether*, and not found under *Nether*, see principal name.

Netley.—eccl. dist. and vil., Eling par., Hants—dist., pop. 1225; vil., 2 miles W. of Totton sta. and 6 miles NW. of Southampton; P.O., called **Netley Marsh.**—**2. Netley Marsh,** par. and vil. with ry. sta. (**Netley**), L. & SW.R., Hants, on NE. side of Southampton Water, 6 miles SE. of Southampton; 3886 ac., pop. 1225; P.O., T.O., called **Netley Abbey; Netley Abbey,** a Cistercian house founded in time of Henry III., is now an interesting ruin, in a beautiful situation; at Netley are the Army Medical School and the Royal Victoria Military Hospital (1857).—**3. Netley,** seat, Shropshire, 6½ miles S. of Shrewsbury.

Netley, seat, 5 miles NW. of Ballina, N. co. Mayo.

Netley Marsh, Hants, 6 miles NW. of Southampton; P.O. See NETLEY.

Netley Place, seat, 5¼ miles W. of Dorking, Surrey.

Netteswell, par. and vil., Essex, 7½ miles SE. of Ware; 1552 ac., pop. 593; P.O., T.O., called **Netteswell Cross.**

Nettlebed, par. and vil., Oxfordshire, 5 miles NW. of Henley; 1172 ac., pop. 544; P.O., T.O.; **Nettlebed Hill** is 820 ft. high.

Nettlebridge, vil., Somerset, 8 miles NE. of Wells.

Nettlecombe.—vil., Dorset, 4 miles NE. of Bridport.—**2. Nettlecombe,** vil., Isle of Wight, 7½ miles SE. of Newport.—**3. Nettlecombe,** par., Somerset, 4 miles S. of Watchet; 3073 ac., pop. 260; contains the seat of **Nettlecombe Court.**

Nettlecombe Tout, hill, Dorset, 4½ miles W. of Milton Abbas; alt., 850 ft.

Nettleden, par., Hertfordshire, 2½ miles NE. of Berkhampstead; 781 ac., pop. 147.

Nettleham, par. and vil., in co. and 3 miles NE. of Lincoln; 3491 ac., pop. 953; P.O., T.O.; in vicinity of vil. is the seat of **Nettleham Hall.**

Nettlestead.—par. and vil., Kent, on river Medway, 6 miles SW. of Maidstone; 1305 ac., pop. 611; P.O., called **Nettlestead Green.**—**2. Nettlestead,** par., E. Suffolk, 6 miles NW. of Ipswich; 991 ac., pop. 74.

Nettleston Green, hamlet, near NE. coast of Isle of Wight, 2¼ miles SE. of Ryde; P.O., called **Nettlestone**; ½ mile NE. of hamlet is **Nettleston Point,** headland.

Nettlesworth, pl., in co. and 5 miles N. of Durham; P.O.

Nettleton.—par. and vil., Lincolnshire, 1 mile S. of Caistor; 3602 ac., pop. 383; P.O.—**2. Nettleton,** par. and vil., Wilts, 7½ miles NW. of Chippenham; 1971 ac., pop. 433.

Nettleville, seat, 4 m. E. of Macroom, co. Cork.

Nettleworth, hamlet, Notts, 3 miles N. of Mansfield.

Netton.—hamlet, Wilts, 2 miles SW. of Amesbury.—**2. Netton,** hamlet, Wilts, 3 miles SW. of Wilton.

Neuadd-fawr, seat, 2½ miles NW. of Llandovery, NE. Carmarthenshire.

Nevay. See EASSIE AND NEVAY.

Nevendon, par. and vil., Essex, 3½ miles SE. of Billericay; 1012 ac., pop. 166; P.O.

Nevern.—stream, Pembrokeshire; rises in N. of co., and flows 10 miles NW. into Cardigan Bay near Newport.—**2. Nevern,** par. and vil., Pembrokeshire—par., 14,735 ac., pop. 982; the vil. stands on river Nevern, 8 miles SW. of Cardigan, and has remains of a Norman castle; a cromlech and a stone circle are in the neighbourhood.

Nevill Holt, seat, Leicestershire, 7 miles NE. of Market Harborough.

Neville's Cross, par., in co. and 1¼ mile SW. of Durham; 439 ac., pop. 1842; here (October 17, 1346) the Scots were defeated, and King David Bruce taken prisoner; the cross, raised to commemorate the event, was destroyed in 1589.

Nevin, parl. bor. (contributory to Carnarvon District of Boroughs), watering-place, and par., in SW. of Carnarvonshire, on Carnarvon Bay, 6 miles NW. of Pwllheli; 1661 ac., pop. 1755; P.O., T.O. Nevin is an extensive fishing town, and occupies a secluded situation, being shut in on three sides by a semi-circular range of hills; the scenery in the neighbourhood is picturesque. In 1284 a grand tournament was held here by Edward I. to celebrate his conquest of Wales.

Nevis, Bridge of, hamlet, SW. Inverness-shire, on the Water of Nevis, 1 mile NE. of Fort William; in vicinity are the **Nevis** and the **Ben Nevis Distilleries.**

Nevis, Loch, arm of the sea, 7 miles NE. of Arisaig, W. Inverness-shire; is 14 miles long and from 1 to 4 miles wide; it separates Knoidart from N. Morar.

Nevis, Water of. See GLEN NEVIS.

New* Abbey, par. and vil., Kirkcudbrightshire—par., 13,175 ac., pop. 957; vil., 7 miles S. of Dumfries; P.O., T.O.; near the vil. is the fine ruin of a Cistercian abbey (Sweetheart Abbey) founded in 1275 by Devergoil. **New Abbey Pow,** or **Glensome Burn,** rises 5½ miles SW. of Dumfries and flows to the Solway Firth, on the W. side of the entrance of the estuary of the Nith.

New Abbey, ruins of an abbey (1460), near Kilcullen, E. co. Kildare, on river Liffey.

New Aberdour, vil., Aberdeenshire, on the coast, 8 miles WSW. of Fraserburgh; pop. 583; P.O., T.O.

New Accrington, Lancashire. See ACCRINGTON.

New Auchinairn, vil., Lanark. See AUCHINAIRN.

New Balderton, ham., 1¼ m. SE. of Newark, S. Nottingham; P.O.

New Barnet, vil. with ry. sta., G. N. R., Herts, in SE. of co., 1½ mile E. of Barnet by road and 9¼ miles N. of London by rail; P.O., T.O. See BARNET, NEW.

New Basford, eccl. dist. and ry. sta., G. N. R., Basford par., Notts, within the mun. limits of Nottingham; pop. 8061; P.O., T.O.

New Beckenham, ry. sta., SE. & C. R., Beckenham, Kent, 8 miles SE. of London Bridge.

New Biggin, ry. sta., M. R., Westmorland. See NEWBIGGEN.

New Birmingham, hamlet, 6 miles SE. of Thurles, E. co. Tipperary; P.O.

New Bolingbroke, vil. and eccl. dist., Lincolnshire—dist., pop. 337; vil., 9 m. N. of Boston; P.O., T.O.

New Boston, ham., 1 m. NE. Haydock, Lancashire; P.O.

New Brancepeth Colliery, vil., 2½ m. SSW. of Brancepeth, mid. Durham; P.O., T.O.

New Bridge.—ham., ¾ m. NW. of Nelson, NE. Lancashire; P.O.—**2. New Bridge,** on river Thames, 15 miles WSW. of Oxford.

New Bridge, ham., co. Cavan, 7 m. S. of Cootehill.

New Brighton, town with ry. sta., Wirral Ry., Cheshire, at NE. corner of the Wirral peninsula, 4 miles N. of Birkenhead; P.O., T.O. New Brighton is a pleasant and much frequented watering-place, with excellent bathing, a fine promenade, and a landing-pier 560 ft. in length. Not very far from the end of the promenade, on Perch Rock, isolated at high water, is a battery of 18 guns. Beside it is the Rock Lighthouse. The Eiffel Tower is a conspicuous feature. There is a ferry to Liverpool.

New Brimington, ham., 2½ m. NE. of Chesterfield, NE. Derby; P.O.

New Brinsley, ham., in co. and 9¼ m. NW. of Nottingham; P.O.

New Brompton, eccl. dist. and ry. sta., SE. & C. R., Gillingham par., Kent, on E. side of Chatham; pop. 18,980; P.O., T.O.

New Buckenham, 4 miles SW. of Attleborough, Norfolk; P.O., T.O. See BUCKENHAM, NEW.

New Buildings, hamlet, Devon, 2 miles N. of Crediton.

New Buildings, hamlet with ry. sta., Donegal Ry., in co. and 4 miles SW. of Londonderry, on river Foyle; P.O.

New Bury, eccl. dist., Deane par., SE. Lancashire, near Bolton; pop. 6510.

New Byth, vil., Aberdeenshire; pop. 351; P.O., T.O. See BYTH, NEW.

New Cathcart, vil., E. Renfrewshire; P.O., T.O. See CATHCART.

New Catton, eccl. dist., Norwich St. Clement par., Norfolk, in N. of Norwich city; pop. 7985; P.O.

New Charlton, vil., Kent, near Charlton sta.; P.O.

New Chesterton, pl., in co. and NE. vicinity of Cambridge; P.O.

New Clee, eccl. dist. and ry. sta., G. C. R., Clee par., Lincolnshire; pop. 16,268; the sta. is 1⅝ mile SE. of Grimsby; P.O., T.O.

New Court.—vil., Cardiganshire, 3½ miles NW. of Llanybyther; P.O.—**2. New Court,** seat, in co. and 2¾ miles ENE. of Hereford.

New Craighall, colliery vil., Edinburghshire, near New Hailes ry. sta. and 2 miles SW. of Musselburgh; pop. (New Craighall and Wanton Walls) 1633; P.O. See also CRAIGHALL, NEW.

New Cross.—ry. sta., SE. & C. R., Kent, in town of Deptford.—**2. New Cross,** ry. sta. terminus of East London Ry., on W. side of Deptford.—**3. New Cross,** ham., 2¼ m. NNE. of Llanilar, Cardiganshire; P.O.

New Cumnock, par. and town with ry. sta., G. & SW. R. (alt., 615 ft.), Ayrshire—par., 48,175 ac., pop. 5367; town, at confluence of Afton Water and the Nith, 5½ miles SE. of Cumnock; pop. 2005; P.O., T.O.; is rich in minerals.

* *New*——. For names prefixed by *New*, and not found under *New*, see principal name.

New Deer, vil., Aberdeenshire, 13 miles W. of Peterhead; P.O., T.O. See DEER, NEW.

New Delaval, pl., 1 m. from Newsham, SE. Northumberland; P.O.

New Down Road, pl., 1 m. from Merrow, W. Surrey; P.O.

New Duston, vil., in co. and 3 m. W. of Northampton; P.O.

New Egham, called also The Hythe or Egham Hythe, the part of Staines on the Surrey side of the Thames.

New Eltham and Pope Street, ry. sta., SE. & C. R., 1½ mile SE. of Eltham, co. London.

New Fenns (Flintshire), or BRONINGTON: which see.

New Ferry, vil. with ry. sta. (**Bebington and New Ferry**), L. & NW. and G. W. Jt. R., in NW. of Cheshire, on river Mersey, Birkenhead; P.O., T.O.

New Ferry, hamlet, E. co. Londonderry, on river Bann, 7 miles N. of Toomebridge; P.O.

New Fletton, suburb of Peterborough, Northamptonshire; P.O., T.O., called **Woodstone.**

New Forest.—occupies most of the SW. corner of Hants. It is about 14 miles long N. to S., and 16 miles broad E. to W.; about one-fourth of the area consists of enclosed plantations, and the remainder of open woods, bog, and heath. The absence of underwood gives a beautiful park-like appearance to the New Forest, which contains several large villages—Lyndhurst being the forest capital. Oak and beech are the principal trees; the former have furnished a great deal of timber for the royal navy. A race of half-wild ponies is bred. The New Forest was created by William the Conqueror; the area is about 92,000 ac., of which 64,000 ac. are Crown demesnes. The entire plantations are under the Commissioners of Woods and Forests, while the forest laws and customs are regulated by the Court of Verderers, numbering seven members. The district is much frequented by artists and naturalists.—**2. New Forest,** par., 5 miles WSW. of Ravensworth, N. R. Yorkshire; 3003 ac., pop. 28.

New Forest.—seat, 2 miles W. of Tyrellspass, S. co. Westmeath.—**2. New Forest,** 5 miles N. of Mount Bellew, NE. co. Galway.

New Forest Division, The, parl. div. of Hants; pop. 52,887.

New Found Pool, place, in co. and within co. bor. of Leicester.

New Galloway, royal and mun. burgh and small town with ry. sta., P. & W. Jt. R., Kirkcudbrightshire, on Water of Ken, 5 miles NW. of its sta. and 19 miles N. of Kirkcudbright—royal burgh, pop. 371; town and mun. burgh, pop. 376; P.O., T.O.; is a favourite summer resort. New Galloway formed one of the Wigtown District of Parliamentary Burghs, which returned 1 member until 1885.—**2. New Galloway,** ry. sta., P. & W. Jt. R., Kirkcudbrightshire, 9 miles NW. of Castle-Douglas by rail and 5 miles SE. of New Galloway; P.O., T.O.

New Grange, seat, N. co. Meath, on river Boyne, 5 miles SW. of Drogheda.

New Hadley, hamlet, Shropshire, 2 miles E. of Wellington.

New Haggard House, seat, co. Meath, 1½ m. W. of Trim.

New Halles, seat and ry. sta., N. B. R., in co. and 5 miles E. of Edinburgh by rail.

New Hall.—seat, 1 mile SE. of Sutton Coldfield, Warwickshire.—**2. New Hall,** seat, Wilts, 3 miles SE. of Salisbury.—**3. New Hall,** seat, Essex, 2¾ m. NE. of Chelmsford; was the residence (then called Beaulieu) of Henry VIII.; it afterwards belonged to Oliver Cromwell.

New Haw, vil., Surrey, 2 miles from Addlestone sta.; P.O.

New Hedges, vil., 1½ m. N. of Tenby, Pembrokeshire.

New Herrington Colliery, pl., 2 miles N. of Houghton le Spring, Durham.

New Hexthorpe, vil., S. div. West-Riding Yorkshire, 1½ mile SW. of Doncaster; P.O.

New Hey, ry. sta., L. & Y. R. (alt., 528 ft.), SE. Lancashire; P.O., T.O. See NEWHEY.

New Hincksey, vil., Berks, 1 m. S. of Oxford; P.O.

New Holland, seaport and ry. stas. (**Town** and **Pier**), G. C. R., Lincolnshire, on river Humber, 3½ miles NE. of Barton upon Humber; P.O., T.O.; lies opposite Hull (to which there is a ferry), and has a pier and docks.

New Houghton, ham., 4 m. NW. of Mansfield, NE. Derby; P.O.

New House.—seat, Suffolk; post-town, Pakenham.—**2. New House,** seat, Wilts, 6 miles SE. of Salisbury.

New Inn.—vil., in N. of Carmarthenshire, 5½ miles SW. of Llanybyther.—**2. New Inn,** hamlet, Herefordshire, 4 miles W. of Ross; P.O.—**3. New Inn,** Monmouthshire, in E. of co., 5 miles NW. of Chepstow.—**4. New Inn,** hamlet, in NE. corner of Staffordshire, 4½ miles NW. of Burton on Trent.

New Inn.—4 miles N. of Ballyjamesduff, S. co. Cavan; P.O.—**2. New Inn,** 4 miles SW. of Kilconnell, E. co. Galway; P.O.—**3. New Inn,** NE. Queen's co., 6 miles from Monasterevin; P.O.—**4. New Inn,** vil., co. Tipperary; P.O., T.O. See NEWINN.

New Invention, in E. of Wolverhampton, Staffordsh.; P.O.

New Kelso, hamlet and deer forest (13,800 ac.), Ross and Cromarty, near Strathcarron ry. sta.

New Kilmainham, co. Dublin. See KILMAINHAM.

New Lackenby, vil., North-Riding Yorkshire, 4¾ miles NW. of Guisborough.

New Lanark, vil., in co. and 1 mile S. of Lanark, on river Clyde; pop. 795; P.O. See LANARK, NEW.

New Lane, ry. sta., L. & Y. R., Lancashire, 4½ miles SE. of Southport.

New Leake, par. and vil., Lincolnshire, near Eastville sta. and 10 m. NE. of Boston; 3537 ac., pop. 474; P.O.

New Leeds, vil., Aberdeenshire, 8 m. S. Fraserburgh; P.O.

New Linthorpe, vil., North-Riding Yorkshire, 1 mile S. of Middlesbrough.

New Logans, vil., Dalziel par., Lanarkshire; pop. 675.

New Luce, ry. sta., G. & SW. R. (alt., 229 ft.), Wigtownshire, 5 miles NW. of Glenluce; P.O., T.O. See LUCE, NEW.

New Malden, sub. vil. with ry. sta. (**Coombe and Malden**), L. & SW. R., in par. and 2 miles E. of Kingston upon Thames, Surrey. See MALDEN, NEW.

New Marske, vil., North-Riding Yorkshire, 2 m. from Marske by the Sea; P.O.

New Maud, vil., Aberdeenshire. See MAUD.

New Micklefield, vil., E. div. West-Riding Yorkshire, 8½ miles NE. of Leeds.

New Milford, seaport and terminus of the G. W. R., on creek of Milford Haven, Pembrokeshire, 8¾ miles S. of Haverfordwest; P.O., T.O.; here Irish steamers call for passengers and goods.

New Mill.—pl., 4 miles from Penzance, Cornwall; P.O.—**2. New Mill,** eccl. dist. and vil., Kirkburton par., West-Riding Yorkshire—dist., pop. 2437; vil., 6 miles SE. of Huddersfield; P.O., T.O.—**3. New Mill,** ham., 1 mile N. of Tring, W. Hertford; P.O.

New Mill, *quoad sacra* par. and vil., in par. and 1¼ mile N. Keith, Banffsh., on r. Isla; par. and vil., pop. 1418; P.O.

New Mills.—urb. dist., par., and town, with ry. stas. L. & NW. R. and G. C. R., Derbyshire, on river Goyt, 5 miles NW. of Chapel en le Frith and 8¼ miles SE. of Stockport—urb. dist., 5204 ac., pop. 7773; par., 5078 ac., pop. 6253; P.O., T.O.; is a place of modern growth, and took its name from a mill erected here. It has calico printing works, cotton band manufactories; there are collieries in the vicinity.—**3. New Mills,** hamlet, Montgomeryshire, 4 miles SE. of Llanfair; P.O.

New Mills.—ry. sta., Londonderry and Lough Swilly, and Letterkenny Ry., 4 miles WSW. of Letterkenny, co. Donegal.—**2. New Mills,** ham., N. co. Monaghan, 2 m. S. of Glaslough.

New Milton, ry. sta., L. & SW. R., 6 miles NE. of Christchurch, S. Hants; P.O., T.O.

New Milverton, par., Warwickshire. See MILVERTON, NEW.

New Moat, par., 7 miles NW. of Narberth, Pembrokeshire; 3123 ac., pop. 247; P.O.

New Park, pl., 2 miles from Harrogate, West-Riding Yorkshire; P.O.

New Park.—seat, 1¾ mile S. of Blackrock, SE. co. Dublin.—**2. New Park,** seat, S. co. Roscommon, 5 m. NW. of Athlone.

New Parks, par., in co. and 1 mile NW. of Leicester; 812 ac., pop. 69; contains **New Parks House,** seat.

New Passage Pier, ferry, on river Severn, Gloucestershire, 11½ miles NW. of Bristol.

New Penshaw, vil., Durham, 3 miles NW. of Houghton le Spring. See PENSHAW.

New Pitsligo, 11 miles SW. of Fraserburgh, Aberdeenshire; pop. 1674; P.O., T.O. See PITSLIGO, NEW.

New Quay.—town, urb. dist., and par., Cardiganshire, on New Quay Bay, an inlet of Cardigan Bay, 5 miles SW. of Aberayron; urb. dist. and par., 279 ac., pop. 1234; P.O., T.O. New Quay is frequented as a bathing-place, for which it possesses many natural and local advantages.—**2. New Quay,** Cornwall; P.O., T.O. See NEWQUAY.

New Quay Road, ry. sta., Manchester and Milford Ry., in N. of Carmarthenshire, 2 miles NE. of Pencader sta. and 11 miles SW. of Lampeter.

New Radnor, ry. sta., G. W. R., Radnorshire, 6 miles NW. of Kington; P.O., T.O. See RADNOR.

New Rattray, vil., Perthshire, on river Ericht, opposite Blairgowrie; P.O. See RATTRAY.

New River, artificial cut, Herts and Middlesex; commences near Ware, is augmented from the river Lea at Broxbourne, has a southward course of 36 miles, and is received into reservoirs at Hornsey and Stoke Newington for the water-supply of the metropolis. A main station is at the New River Head, facing Amwell St., Clerkenwell.

New Road.—vil., West-Riding Yorkshire, 10½ miles SW. of Huddersfield.—**2. New Road,** 3 miles from Bromsgrove, Worcestershire.

New Road Side, vil., 2½ m. S. of Bradford, W. R. Yorkshire; P.O.

New Romney, mun. bor. and seaside vil. with ry. sta., Kent. See ROMNEY, NEW.

New Ross, or **Ross,** market town, river port, and urban dist., with ry. sta., D. W. & W. R., W. co. Wexford, on river Barrow (about 2 miles below its confluence with the river Nore), 5 miles SW. of Ballywilliam ry. sta., 13 miles NE. of Waterford, and 102 miles S. by W. of Dublin by rail; 461 ac., pop. 5847; P.O., T.O. Market days, *Wednesday* and *Saturday.* The Barrow is here crossed by an iron bridge (1869), with a portcullis for the navigation. Vessels of 200 tons can reach the quay at all times of the tide, and those of 800 tons at high tides. (For shipping statistics, see APPENDIX.) Large quantities of provisions and agricultural produce are exported.

New Sauchie, part of Alloa, in co. of Clackmannan.

New Scone. See SCONE.

New Seaham, eccl. dist. and vil., Seaham par., Durham, on the coast—dist., pop. 5190; vil., 2 miles N. of Seaham Harbour and 5 miles S. of Sunderland; P.O., T.O.

New Shildon, eccl. dist. and vil., Auckland St. Andrew and Heighington pars., Durham—dist., pop. 5001; vil., 3 miles SE. of Bishop Auckland; P.O., T.O.

New Shoreham, town, Sussex. See SHOREHAM.

New Silksworth, pl., 3 miles SW. of Sunderland, Durham.

New Southgate, vil. with ry. sta., G. N. R., 6½ miles N. of King's Cross sta., and eccl. dist., partly also in Friern Barnet par., Middlesex—dist., pop. 5403; the vil. is 3 miles SE. of New Barnet sta.

New Springs, ham., 1½ m. NE. of Wigan, S. Lancashire; P.O., T.O.

New Stevenston, vil., 5½ m. SE. of Coatbridge, N. Lanarkshire; P.O.

New Street Station, ry. sta., L. & NW. R., Birmingham; part of it used by the M. R.

New Swindon. See SWINDON.

New Throckley, vil., Northumberland, 2½ m. N. of Ryton and 6 m. NW. of Newcastle; P.O.

New Town.—W. suburb of Carlisle, Cumberland.—**2. New Town,** pl., NW. Derbyshire, 8 miles SE. of Stockport; P.O.—**3. New Town,** eccl. dist., Bishop Stortford par., Herts; pop. 2706; forms part of the town of Bishop Stortford.—**4. New Town,** pl., 1 mile from Tunbridge Wells, Kent; P.O.—**5. New Town,** pl., 2 m. NW. of Amersham, S. Bucks; P.O.—**6. New Town Hungerford,** ham., 2½ m. NE. of Hungerford, Berkshire; P.O.

New Town, ham., N. co. Donegal, 3½ m. SW. of Carrigart.

New Tredegar, vil. with ry. sta. (**New Tredegar and Whiterose**), Brecon and Merthyr Ry., on NE. border of Glamorgan, 4 miles SW. of Tredegar; P.O., T.O.

New Tupton, vil., Derbyshire, 1½ mile W. of Claycross; P.O.

New Twopot House, vil., 3½ m. NNW. of Mallow, N. co. Cork; P.O.

New Walsingham, Norfolk. See WALSINGHAM.

New Washington, vil., Durham, 6 miles SE. of Gateshead; P.O., T.O.

New Whittington, vil., Derbyshire, 2½ miles NE. of Chesterfield; P.O., T.O.

New Windsor. See WINDSOR, NEW.

New Winton, pl., in northern suburbs of Bournemouth, Hants; P.O., T.O.

New Wortley, ward in co. bor. of the city of Leeds, West-Riding Yorkshire; pop. 18,734; P.O., T.O.

New York.—ham., E. Lincolnshire, 8 miles NW. of Boston; P.O., T.O.—**2. New York,** ham., 2½ m. NW. of Tynemouth, SE. Northumberland; P.O.

Newadd, seat, Cardiganshire; post-town, Llandyssil.

Newall with Clifton, par., W. R. Yorkshire; 1521 ac., pop. 580; contains **N. Hall,** seat, 1 mile N. of Otley.

Newark.—mun. bor., market town, and par. (Newark upon Trent), with ry. stas., G. N. R. and M. R., Notts, 18½ miles NE. of Nottingham and 120 miles from London by rail—bor. and par., 1931 ac., pop. 14,992. Market days, *Tuesday* and *Wednesday.* Newark has ancient British and Roman associations. The castle, now an imposing ruin, is supposed to have been founded by Egbert, King of the West Saxons. Here King John died in 1216. Three sieges were sustained by the town during the Civil War, and it was surrendered to the Scottish army in 1646. Newark is connected with the Trent navigation, and carries on a large trade in malt and flour; its corn market is one of the largest in the kingdom. Ironfounding, brassfounding, brewing, and the mfr. of boilers and agricultural implements are conspicuous industries. The grammar school was founded in 1529. The town has long been known for the mfr. of a special plaster, in which it does a large trade. Gypsum and limestone are quarried.—**2. Newark,** ham., 1 mile ENE. of Peterborough, Northamptonshire.

Newark.—place with ancient Caledonian stone circle, Lonmay par., Aberdeenshire.—**2. Newark,** old baronial fortalice, Ayrshire, 3 miles SW. of Ayr; has been restored.—**4. Newark,** *quoad sacra* par., in par. and adjacent to Port-Glasgow, Renfrewshire; pop. 4005; contains the ruin of **Newark Castle.**

Newark Abbey, ruin of an Augustinian canonry founded in reign of Richard I., 1½ mile E. of Woking, Surrey.

Newark Castle, ruin, in co. and 4 miles NW. of Selkirk, on Yarrow Water; was a royal hunting seat in Ettrick Forest, and is celebrated in Scott's "Lay of the Last Minstrel"; it is the property of the Duke of Buccleuch.

Newark Division, The, parl. div. of Notts; pop. 50,969.

Newark Park, seat, 2 miles E. of Wotton under Edge, Gloucestershire.

Newark, West, par., Notts, W. of and adjoining Newark; 232 ac., pop. 167.

Newarne, vil., Gloucestershire, 4 miles NW. of Berkeley.

Newarp Light-Vessel, off E. coast of Norfolk, 12 miles NE. of Yarmouth; has flashing light 38 ft. above high water and seen 11 miles.

Newarthill, mining town, Lanarkshire, 3 miles NE. of Motherwell; pop. 2156; P.O., T.O.

Newbald, North and **South,** 2 pars., East-Riding Yorkshire, 4 miles SE. of Market Weighton—**N. N.,** 3976 ac., pop. 565; P.O., T.O.; **S. N.,** 1982 ac., pop. 166; the seat of **Newbald Hall** is 3 miles NE. of **N. N.** village.

Newball, par., Lincolnshire, 7 m. NE. of Lincoln; 1557 ac., pop. 88.

Newbarns, seat, Forfarshire, 4 miles E. of Kirriemuir.

Newbarns with Hawcote, eccl. dist., Dalton in Furness par., N. Lancashire; pop. 2855; contains **Newbarns,** vil., 3 miles SW. of Dalton in Furness.

Newbattle, par. and vil., Edinburghshire—par., 5186 ac., pop. 4557; vil., on river South Esk, 1 mile S. of Dalkeith; **Newbattle Abbey** is a seat of the Marquis of Lothian, and occupies the site of a monastery founded by David I. in 1140 for Cistercian monks; several illuminated MSS., which formerly belonged to the monks, are preserved in the library of the mansion.

Newbawn, par., S. co. Wexford, 7 miles SE. of New Ross; 7537 ac., pop. 857; P.O.

Newbegin, hamlet, North-Riding Yorkshire, 2½ miles SW. of Whitby; P.O.

Newberry, ham., 7 miles NW. of Frome, Somerset.

Newberry, pl. and seat, 5¾ miles SE. of Newbridge, co. Kildare.

Newberry Hall, seat, NW. co. Kildare, 4 miles E. of Edenderry.

Newbigg, vil., Lincolnshire, 4 miles SW. of Epworth.

Newbiggen, pl., 2 miles NW. of Middleton in Teesdale, Durham; P.O.; lead mines are in the neighbourhood.

Newbiggin.—hamlet, Cumberland, 3 miles SW. of Penrith; P.O.—**2. Newbiggin,** par., Northumberland; 537 ac., pop. 63. **Newbiggin Hall,** seat, is 3 miles NE. of Newburn sta.—**3. Newbiggin,** hamlet, 2 miles SW. of Kirkby Lonsdale, Westmorland.—**4. Newbiggin,** par. and vil. with ry. sta., M. R. (alt., 718 ft.), Westmorland, 6 miles NW. of Appleby; 1194 ac., pop. 128; P.O., T.O.; near the sta. is **New Biggen Hall.**—**5. Newbiggin,** vil. with ry. sta. (**Ravenstonedale**), N. E. R., E. Westmorland, 1½ m. NW. of Ravenstonedale; P.O.—**6. Newbiggin,** par., N.-Riding Yorkshire, on river Ure, 4 miles SE. of Askrigg; 1701 ac., pop. 95; contains **Newbiggin Hall,** seat.

Newbiggin, East and West, par., Durham, 4½ miles NE. of Darlington; 852 ac., pop. 36.

Newbiggin House, seat, 9½ miles S. of Hexham, Northumberland.

Newbiggin by the Sea, urb. dist. with par. and ry. sta.,

N. E. R., Northumberland, on the coast, near mouth of river Wansbeck, 10½ miles NE. of Morpeth by rail—urb. dist. and par., 351 ac., pop. 2032; P.O., T.O. Newbiggin is a watering-place and a fishing station, and has a roadstead with secure anchorage for small vessels. Here are a testing house and landing place of the Great Northern Telegraph Company; there is a lifeboat station. Near the town is a beautiful bay with fine sands; on the moor are good golf links. Collieries are in the neighbourhood.

Newbigging.—suburb of Musselburgh, Edinburghshire.—**2. Newbigging,** hamlet, near Auchtertool, Fife.—**3. Newbigging,** vil., Forfarshire, 7½ miles NE. of Dundee; P.O.—**4. Newbigging,** hamlet, 1 mile NW. of Newtyle, Forfarshire.—**5. Newbigging,** hamlet, Forfarshire, 4 miles N. of Dundee.—**6. Newbigging,** place with ancient stone circle, 3 miles W. of Edzell, Forfarshire.—**7. Newbigging,** vil. with ry. sta., C. R., Lanarkshire, 3 miles SE. of Carnwath and 4½ m. E. of Carstairs Junc.; P.O.—**8. Newbigging,** pl., NE. Linlithgowshire, ¾ m. SW. of Queensferry.

Newbliss, vil. with ry. sta., G. N. I. R., W. co. Monaghan, 5 miles SE. of Clones; pop. 251; P.O., T.O. Market day, *Wednesday*. **Newbliss House,** seat, is 1 mile SW.

Newbold.—eccl. dist., Rochdale par., SE. Lancashire; pop. 8085.—**2. Newbold,** Leicestershire. See OWSTON AND NEWBOLD.—**3. Newbold,** hamlet, Notts, 6 m. S. of Bingham.—**4. Newbold,** Derbyshire; P.O. See NEWBOLD AND DUNSTON.

Newbold Astbury, par., Cheshire, 3 miles SE. of Congleton; 2907 ac., pop. 593.

Newbold Grounds, hamlet, Northamptonshire, 3 miles SW. of Daventry.

Newbold Pacey, par., in co. and 5 miles SE. of Warwick; 1851 ac., pop. 349; contains **Newbold Pacey Hall,** seat.

Newbold Saucey, hamlet, Leicestershire, 6½ miles S. of Melton Mowbray.

Newbold Verdon, par. and vil., Leicestershire, 3 m. E. of Market Bosworth; 1862 ac., pop. 851; P.O.; in vicinity of vil. is **Newbold Verdon Hall,** seat.

Newbold and Dunston, urb. dist., par., and town, Derbyshire—urb. dist. and par., 2803 ac., pop. 5986; town, 2 m. NW. of Chesterfield; P.O., called **Newbold;** has coal mining and iron works, also manufactures of stone bottles and coarse earthenware.

Newbold on Avon, par. and vil., Warwickshire—par., 1628 ac., pop. 655; P.O.; vil., on r. Avon, 2 m. NW. of Rugby; **Newbold Grange** and **Newbold House** are seats.

Newbold upon Stour, eccl. dist. and vil., Tredington par., Worcestershire—dist., pop. 406; P.O., T.O.; vil., on river Stour, 3 miles N. of Shipton-on-Stour.

Newborough.—par. and vil., Anglesey—par., 5417 ac., pop. 882; vil., 3½ miles SE. of Bodorgan sta. and 12 miles SW. of Beaumaris; P.O., T.O. Newborough was at one period a place of importance. It was the capital of Anglesey, and had a charter of incorporation from Edward I. It gives the title of Baron to a branch of the Wynn family.—**2. Newborough,** par. and vil., Northamptonshire, 5 miles NE. of Peterborough; 5531 ac., pop. 682; P.O.—**3. Newborough,** par. and vil., Staffordshire, 3½ miles NE. of Abbots Bromley and 7 miles NW. of Burton on Trent; 2872 ac., pop. 566; P.O., T.O.

Newborough House, seat, co. Limerick, 2 m. SW. of Patrick's Well sta.

Newbottle.—par. and vil., Durham—par., 1454 ac., pop. 5742; vil., 1 mile NW. of Houghton le Spring; P.O.—**2. Newbottle,** par., seat, and vil., Northamptonshire, 4 miles W. of Brackley; 2181 ac., pop. 437.

Newbourn, par. and vil., E. Suffolk, 4 miles S. of Woodbridge; 909 ac., pop. 114.

Newbridge.—hamlet, Cornwall, in SW. of co., 4 m. W. of Penzance; P.O.—**2. Newbridge,** ham., on river Dee, 2 miles SW. of Ruabon, Denbighshire; P.O.—**3. Newbridge,** romantic spot, on river Dart, Devon, 7½ miles NW. of Ashburton; the bridge, from which the name is derived, is a picturesque, ivy-clad structure.—**4. Newbridge,** picturesque spot, on river Tamar, on border of Devon and Cornwall, 3 miles SW. of Tavistock.—**5. Newbridge,** hamlet, in W. of Isle of Wight, 1 mile NW. of Calbourne; P.O.—**6. Newbridge,** hamlet with ry. sta., G. W. R., Monmouthshire, in W. of co., on river Ebbw, 11½ miles NW. of Newport; P.O., T.O. See ABERCARN.—**7. Newbridge,** vil., S. div. West-Riding Yorkshire, on river Don, 2½ miles SE. of Snaith.—**8. Newbridge,** Glamorgan. See PONTYPRIDD.—**9. Newbridge,** place with inn, on river Lynher, E. Cornwall, 1½ mile SW. of Callington.

Newbridge.—hamlet, Edinburghshire, on river Almond, near Ratho sta.—**2. Newbridge,** hamlet, Kirkcudbrightshire, 3 miles NW. of Dumfries; P.O.

Newbridge.—town and urban district with ry. sta., G. S. & W. R., co. Kildare, on river Liffey, 4½ miles NE. of Kildare and 26 miles SW. of Dublin; 700 ac., pop. 1611; P.O., T.O.; is a thriving place, and has large military barracks.—**2. Newbridge,** seat, near Donabate ry. sta., co. Dublin.—**3. Newbridge,** ry. sta., D. W. & W. R., co. Wicklow. See OVOCA.—**4. Newbridge,** ham., 4½ m. NE. of Mount Bellew Bridge, E. co. Galway; P.O.—**5. Newbridge,** vil., in co. and 6 m. SW. of Wexford.

Newbridge-on-Wye, vil. with ry. sta., Cam. R. (alt., 534 ft.), Llanyre par., Radnorshire, and eccl. dist. (Newbridge-on-Wye with Llysdinam), partly also in Llanafanfawr par., Brecknockshire—dist., pop. 587; vil., 7½ miles SE. of Rhayader; P.O., T.O.

Newbrook, seat of Lord Clanmorris, 2 miles SW. of Ballyglass and 10 miles SE. of Castlebar, S. co. Mayo.

Newbrough, par. and vil., Northumberland—par., 6801 ac., pop. 734; vil., on river Tyne, 5 miles NW. of Hexham. There are lead mines in the neighbourhood. **N. Park** is a seat.

Newburgh.—eccl. dist., SW. Lancashire, 5 m. NE. of Ormskirk; pop. 613.—**2. Newburgh,** par., N. R. Yorkshire, 4 m. NE. of Easingwold; 2315 ac., pop. 141; the seat of **Newburgh Priory,** one of the finest residences in Yorkshire, has portion of canonry of 1145; the hall contains some interesting relics of Oliver Cromwell.

Newburgh.—royal and mun. burgh, seaport, and par., with ry. sta., N. B. R., NW. Fife, on Firth of Tay, 7 m. NW. of Ladybank Junction and 46 miles N. of Edinburgh by rail—par., 1999 ac., pop. 1780; royal burgh, pop. 1500; mun. burgh and town, pop. 1904; P.O., T.O. Newburgh originated with the Abbey of Lindores, and was made a burgh of barony by Alexander III. in 1266, and a royal burgh by James VI. in 1593. The town has beautiful environs; there are mfrs. of linens and floorcloths; the salmon fishery is important.—**2. Newburgh,** seaport vil., Aberdeenshire, on river Ythan, 5 miles SE. of Ellon ry. sta. and 13 miles N. by E. of Aberdeen; pop. 600; P.O., T.O.

Newburn, urb. dist., par., and vil., with ry. sta., N. E. R., Northumberland—urb. dist., 4673 ac., pop. 12,500; par., 619 ac., pop. 3113; vil., on river Tyne, 5 miles NW. of Newcastle; P.O., T.O.; has collieries and ironworks.

Newburn Hall, par., Northumberland, in Newburn urb. dist. and adjoining above par.; 710 ac., pop. 3202.

Newburn, par., SE. Fife, on Firth of Forth; 3046 ac., pop. 296; the church is 1½ mile NE. of Largo.

Newbury, mun. bor., market town, and par., with ry. sta., G. W. R., also served by Lambourn Valley Ry., Berks, on river Kennet, 17 miles SW. of Reading and 53 miles WSW. of London by rail; par. and bor., 1828 ac., pop. 11,061; P.O., T.O. Market day, *Thursday*. It is affirmed that Newbury rose upon the ruins of the Roman *Spinæ*, which bequeathed its name to the hamlet of Speen, close by. The town was incorporated by Queen Elizabeth. During the Civil War two battles were fought in the vicinity, both indecisive. Agricultural produce supports the bulk of the town's trade; while maltings and corn mills employ a number of the inhabitants. A wool market is held annually in July. Most of the traffic in goods is carried upon the Kennet and Avon Canal. In St. Nicholas' church is the tomb of John Winchcombe, commonly called "Jack of Newbury," and F. Baily, the astronomer (1774–1844), was a native.

Newbury (or Southern) Division, The, parl. div. of Berks; pop. 55,772.

Newbury House, seat, 1½ mile NE. of Coleford, E. co. Somerset.

Newbury Park, ry. sta., G. E. R., SW. Essex, 2 miles NE. of Ilford.

Newbury Wash, ham., 1½ m. SW. of Newbury, Berks; P.O.

Newby.—par., Westmorland, 4 m. NE. of Shap; 2988 ac., pop. 189; contains **Newby Hall,** seat.—**2. Newby,** pl., North-Riding Yorkshire, 2 miles NW. of Scarborough.—**3. Newby,** par., North-Riding Yorkshire, 2½ miles N. of Stokesley; 1256 ac., pop. 141.—**4. Newby,** hamlet, North-Riding Yorkshire, 6 miles NW. of Boroughbridge; in vicinity is **Newby Park,** seat. See RAINTON CUM NEWBY.—**5. Newby,** hamlet, E. div. West-Riding Yorkshire, on river Wharfe, 4 miles NE. of Otley.—**6. Newby,** hamlet, N. div. W. R. Yorkshire, 7 miles NE. of Settle. See CLAPHAM CUM NEWBY.—**7. Newby,** hamlet, E. div. West-Riding Yorkshire, 3 miles SE. of

Ripon; in vicinity is the seat of **Newby Hall.** See NEWBY WITH MULWITH.

Newby Bridge, vil., 4 miles SE. of Cartmel, N. Lancashire, on river Leven, at foot of Windermere; P.O.

Newby Grange, seat, Cumberland, on river Irthing, 5 miles NE. of Carlisle.

Newby Wiske, par., vil., and seat, with ry. sta., N. E. R., North-Riding Yorkshire, on river Wiske, 4 miles SW. of Northallerton; 1429 ac., pop. 218; P.O.

Newby with Mulwith, par., 3 miles SE. of Ripon, E. div. W. R. Yorkshire; 796 ac., pop. 73.

Newbyres Castle, ruined square tower, near Gorebridge, Edinburghshire.

Newbyth.—vil., 8 miles NE. of Turriff, Aberdeenshire. See BYTH, NEW.—**2. Newbyth,** seat, Haddingtonshire, 2 miles NW. of East Linton.

Newcastle.—vil., in co. and 4½ miles NW. of Monmouth; P.O.—**2. Newcastle,** hamlet, Radnorshire, 3 miles NW. of Presteigne; **Newcastle Court** is a seat.—**3. Newcastle,** eccl. dist. and vil., Clun par., Shropshire—dist., pop. 409; vil., 6½ miles SW. of Bishops Castle; P.O.

Newcastle.—seaport town with ry. sta., B. & C. D. R., S. co. Down, on Dundrum Bay, 11 miles SW. of Downpatrick; pop. 1553; P.O., T.O.; is resorted to for bathing. Many of the inhabitants are employed in fishing. The town is finely situated near the base of Slieve Donard mountain.—**2. Newcastle,** par. and hamlet, SW. co. Dublin, on Grand Canal, 2 miles S. of Hazlehatch ry. sta.; 4158 ac., pop. 494; P.O. **N. House** is a seat.—**3. Newcastle,** market town and par. with ry sta. (**Newcastle West**), G. S. & W. R., in co. and 27½ miles SW. of Limerick, near river Deel—par., 5424 ac., pop. 2393; town, pop. 2599; P.O., T.O., called **Newcastle West.** Market day, *Saturday.* The town is situated partly within Monagay par. **N. Castle** is a seat.—**4. Newcastle,** seat, 2 miles SE. of Ballymahon, S. co. Longford.—**5. Newcastle,** demesne, 1½ mile E. of Ballymahon, S. co. Longford.—**6. Newcastle,** seat, N. co. Meath, 3 miles S. of Kingscourt.—**7. Newcastle,** seat, 2 miles NW. of Oldcastle, NW. co. Meath.—**8. Newcastle,** par., S. co. Tipperary, on river Suir, 9 miles SW. of Clonmel; 10,854 ac., pop. 1013; P.O.—**9. Newcastle,** par., E. co. Waterford, 4 miles E. of Kilmacthomas; 3961 ac., pop. 294.—**10. Newcastle,** vil. with ry. sta., D. W. & W. R., on coast of co. Wicklow, on river Little Vartry, 6 miles N. of Wicklow and 22½ SE. of Dublin by rail; pop. 144; P.O.—**11. Newcastle,** seat, co. Westmeath, 1½ m. NE. of Tyrrellspass.

Newcastle, Higher, par., Glamorgan, 2 miles NW. of Bridgend; 2170 ac., pop. 3799.

Newcastle House, 1 mile N. of Tyrrellspass, S. co. Westmeath.

Newcastle, Little, par. and vil., Pembrokeshire, on r. West Cleddau, 5 m. S. of Fishguard; 2758 ac., pop. 207.

Newcastle, Lower, par., Glamorgan, contains part of Bridgend urb. dist.; 286 ac., pop. 1529.

Newcastle, Lower, par., 2 miles SE. of Newtown Mount Kennedy, NE. co. Wicklow; 4750 ac., pop. 522; contains **Newcastle,** vil.; P.O.

Newcastle, Upper, par., NE. co. Wicklow; 7025 ac., pop. 1019; contains Newtown Mount Kennedy.

Newcastle Emlyn, urb. dist. and par. with ry. sta., G. W. R., Carmarthenshire, 9 miles ESE. of Cardigan and 26 miles NW. of Carmarthen; 208 ac., pop. 855; P.O., T.O.; is an ancient place and was at one period called *Dinas Emlyn.* It is said that the Romans had a fortress here, and that on its site was built the castle from which the town takes its name. The castle, which forms the chief object of interest, was held for the king during the Civil War, since which time it has fallen into decay. There is good fishing in the Teifi.

Newcastle under Lyme, parl. and mun. bor., market town, and par., with ry. sta., N. S. R., Staffordshire, on Lyme Brook, 16 miles NW. of Stafford, 40 miles S. of Manchester—parl. bor., 6954 ac., pop. 60,666; mun. bor. and par., 671 ac., pop. 19,914; the parliamentary constituency contains 9746 electors. Market days, *Wednesday* and *Saturday.* The name of Newcastle is derived from a castle which was built here about 1180, in place of an older one at Chesterton under Lyme; no traces of the fortress remain; part of the site is occupied by a foundry. The earliest charter is supposed to have been granted by Henry II. Historically the town has no special interest. Much of its modern importance is due to its proximity to the Potteries, in which many of the inhabitants obtain employment. Ironworks and collieries are in the neighbourhood. The mfr. of hats, at one time the leading industry, has been abandoned; but several other mfrs., such as brewing, malting, tanning, and papermaking, are conducted with fair activity. Army clothing is also manufactured. A branch canal—the Newcastle Lower Canal—connects the town with the Grand Trunk Navigation to the Trent, Mersey, Severn, and Thames. Newcastle under Lyme returns 1 member to Parliament; it returned 2 members until 1885, when the parliamentary limits were extended so as to include a large part of Wolstanton par.

Newcastle upon Tyne, parl. and co. bor., city, seaport, market town, and county of itself, Northumberland, on r. Tyne, with ry. stas. (**Central, New Bridge**), N. E. R., and numerous suburban stations, 10 miles from its mouth, 124½ miles SE. of Edinburgh and 268½ miles N. of London by rail; parl. and co. bors., 5355 ac., pop. 215,328. Market days, *Tuesday* and *Saturday.* Newcastle was originally called *Pons Ælii,* from a bridge erected (120) by the Emperor Hadrian; its modern name originated from a fortress, of which the keep still remains, built (1080) by Robert Curthose, son of William the Conqueror. It was an important strategic key during the old border feuds between England and Scotland, and suffered in the Civil War. Modern Newcastle, through the rich mineral products of the neighbourhood, and the industrial genius and activity of the inhabitants, has attained a first position among the great centres of British business enterprise. Being in the midst of one of the largest coalfields in England, it exports immense quantities of that commodity; also iron, chemicals, hardware, glass, earthenware, and machinery. Important industries are shipbuilding, the mfr. of locomotive and marine engines, ordnance, tools, firebricks, hemp and wire ropes, cables, anchors, sails, &c. The port (which is one of the Tyne Ports) has a very extensive traffic, greatly facilitated by the Northumberland and Tyne Docks, which cost £2,500,000. For upwards of 10 miles, both banks of the river are lined with quays, shipbuilding yards, and factories; the principal quay (1 mile long) forms a thoroughfare. (For shipping statistics, see APPENDIX). A series of fine bridges across the Tyne to Gateshead. The famous High Level Bridge (1846–50) of Robert Stephenson has an extreme length of 1375 ft.; the upper part, 112 ft. above high water, is used by the railway, beneath which runs the roadway. Another high-level bridge is being constructed by the Ry. Co. The Swing Bridge (opened 1876), constructed by Sir W. Armstrong, is one of the largest of the kind in the world, and allows free navigation of the river. St. Nicholas' Church (1359, restored 1879), a very fine building, with lantern tower (194 ft.), a peal of 8 bells, and an altar-piece by Tintoretto, is now the cathedral. The central railway station and the general market are remarkable for their commodiousness and convenience, while an electric tramway system has been instituted. The Corporation Buildings are large and imposing; other public buildings include the Exchange, Market, Public Library, Natural History Museum, &c. There are several hospitals, infirmaries, and charitable institutions. Richard Grainger, a builder in the town, now deceased, is credited with the great improvements effected in the construction of new streets and buildings. The school system both for elementary and secondary pupils is excellent; special institutions are an institute of mining, a college of medicine, a college of physical science attached to Durham University, and the Laing Art Gallery. Several public grounds have been supplied for the inhabitants; they include Elswick Park, Armstrong Park, Leazes Park, and Brandling Park; Jesmond Dene, a picturesque glen laid out as a public park, is within the municipal boundary. A bishopric was founded for Newcastle in 1882, and on the 13th June of that year the place was created a city. It returns 2 members to Parliament, and has 35,635 electors.

Newcastle, West, ry. sta., G. S. & W. R., in co. and 27½ miles SW. of Limerick.

Newcastleton, vil. with ry. sta., N. B. R., Roxburghshire, on Liddel Water, 21 m. SW. of Hawick and 24 m. NE. of Carlisle; pop. 815; P.O., T.O.

Newceston, pl., 6 m. NW. of Bandon, S. co. Cork; P.O.

Newchapel.—par., Staffordshire, 3 miles NNW. of Burslem; 1803 ac., pop. 3660; P.O.—**2. Newchapel,** hamlet, SE. Surrey, 3½ m. NW. of East Grinstead; P.O.

Newchapel, par., S. co. Tipperary, 4 miles NW. of Clonmel; 4873 ac., pop. 476.

Newchurch.—par., in co. and 3 miles NW. of Carmar-

then; 5015 ac., pop. 740.—**2. Newchurch,** par. and vil. with ry. sta., I. o. W. C. R., Isle of Wight, 2½ miles NW. of Sandown and 6½ m. SE. of Newport; 2960 ac., pop. 711; P.O.—**3. Newchurch,** par. and vil., Kent, 4½ miles NW. of New Romney; 3180 ac., pop. 244; P.O.—**4. Newchurch,** pl., 3½ miles S. of Leigh, SW. Lancashire; P.O., T.O.—**5. Newchurch,** vil., E. Lancashire, 2 miles SW. of Bacup; P.O. See NEWCHURCH IN ROSSENDALE.—**6. Newchurch,** par., Radnorshire, on river Arrow, 7 m. NW. of Kington; 1838 ac., pop. 117; P.O.—**7. Newchurch,** pl., 5 miles from Barton under Needwood, Staffordshire; P.O.—**8. Newchurch,** vil., 2¾ m. NW. of Nelson, NE. Lancashire; P.O.

Newchurch, East and **West,** 2 adjoining pars., Monmouthshire, 5½ m. NW. of Chepstow—**N. East,** 3399 ac., pop. 336; **N. West,** 2098 ac., pop. 145.

Newchurch in Pendle, eccl. dist., Whalley par., NE. Lancashire; pop. 758.

Newchurch in Rossendale, eccl. dist. and vil. with ry. sta. (**Waterfoot**), L. & Y. R., Whalley par., NE. Lancashire—dist., pop. 5572; vil., 2 miles SW. of Bacup and 10 miles NE. of Bury; P.O., called **Newchurch.**

Newcot, seat, on E. border of Devon, 3 m. SE. of Stratton.

Newcourt, seat and ry. sta., Schull and Skibbereen Ry., 3 m. W. of Skibbereen, co. Cork; P.O.

Newdale, ham., 1½ mile SE. of Wellington, Shropshire.

Newdigate, par. and vil., Surrey, 6 miles SE. of Dorking; 4744 ac., pop. 623; P.O., T.O. **N. Place** is a seat.

Newe, seat, Aberdeenshire. See CASTLE NEWE.

Newell Green, hamlet, Berks, in SE. of co., 7 miles SW. of Windsor.

Newenden, par. and vil., Kent, 6 m. SW. of Tenterden; 1046 ac., pop. 126; P.O.

Newent, par. and market town with ry. sta., G. W. R., Gloucestershire, in NW. of co., on the Hereford and Gloucester Canal, 8 miles NW. of Gloucester—par., 8091 ac., pop. 2485; P.O., T.O. Market day, *Friday.* Newent (originally New Inn) is an ancient town, and was in former times a place of some importance; is a seat of petty sessions. Has mfrs. of linen fabrics and nails.

Newerne, pl., Gloucestershire, in W. of co., 6 miles SE. of Coleford; P.O.

Newfield.—vil., on SE. border of Cumberland, 6 miles N. of Broughton-in-Furness.—**2. Newfield,** par. and vil., Durham, 3 miles N. of Bishop Auckland—par., 206 ac., pop. 1043; P.O.—**3. Newfield,** ham., 3 m. W. of Chester-le-Street, N. Durham; P.O.

Newfield, seat, Ayrshire, 4 miles SW. of Kilmarnock.

Newfieldyke, part of Binniehill vil., Stirlingshire. See BINNIEHILL AND SOUTHFIELD.

Newforest.—seat, co. Tipperary; post-town, Tipperary.—**2. Newforest,** seat, 3 miles NE. of Kilbeggan, S. co. Westmeath.

Newfoundland Bay, S. co. Cork, 4 m. E. of Kinsale.

Newgarden House, N. co. Limerick, 1½ m. SW. of Castleconnell sta.

Newgate, pl., with inn, E. Pembrokeshire, 7 miles ESE. of St. Davids.

Newgate Street, vil., in co. and 5 miles S. of Hertford.

Newgrange House, seat, 3 miles E. of Slane, E. co. Meath; in the vicinity is the Mound of Newgrange, one of the largest and most elaborately ornamented tumuli in Europe. It is hollow within, 70 ft. high, and has a base of about 2 acres; was formerly surrounded by a circle of stones, only 12 of which remain.

Newgrove.—seat, 2 miles W. of Tulla, mid. co. Clare.—**2. Newgrove,** seat, E. co. Dublin, 2 miles W. of Baldoyle.—**3. Newgrove,** seat, E. co. Kilkenny, 6 m. NW. of New Ross.

Newhall.—par., Cheshire, on river Weaver, 5 miles S. of Nantwich; 4155 ac., pop. 718.—**2. Newhall,** vil., Derbyshire, 3½ m. SE. of Burton upon Trent; P.O., T.O.; has collieries and brickfields. See STANTON AND NEWHALL.

Newhall.—seat, 4½ miles SW. of Penicuik, Edinburghshire, on river North Esk.—**2. Newhall,** seat, Ross and Cromarty, on Cromarty Firth, 2 miles S. of Invergordon.

Newhall, seat, in co. and 2 miles W. of Clare.

Newhall Green, ham., E. Herts, 2 miles NE. of Ware.

Newhalls, Linlithgowshire, on Firth of Forth. See QUEENSFERRY.

Newham, par. with ry. sta., N. E. R., Northumberland, 4½ miles SE. of Belford; 2690 ac., pop. 184.—**2. Newham,** par., Northumberland, 7 miles SW. of Morpeth; 1348 ac., pop. 48.—**3. Newham,** hamlet, North-Riding Yorkshire 6 miles N. of Stokesley.

Newhampton, par., Herefordshire, 5½ miles NW. of Bromyard; 148 ac., pop. 10.

Newhaven.—urb. dist., par., and seaport town, with ry. stas. (**Town** and **Harbour**), L. B. & S. C. R., Sussex, at mouth of river Ouse, 8 miles E. of Brighton, and 56 miles S. of London by rail—urb. dist. (containing also Denton Urban par.), 1172 ac., pop. 6772; par., 964 ac., pop. 6373; P.O., T.O. Newhaven has acquired importance from being the chief port between Portsmouth and the Downs; is a bonding port and preventive station, and the chief place of embarkation for Dieppe, to and from which place mail packets ply twice daily. Steamers also go to Honfleur, Caen, and the Channel Islands. The port is much frequented, and is specially known as a harbour of refuge. In addition to the continental traffic there is a considerable coasting trade in coal, corn, timber, &c. (For shipping statistics, see APPENDIX.) An annual regatta is held. On the head of the E. pier is a fixed light visible 8 miles, and on the end of the breakwater a group-occulting light visible 12 miles.—**2. Newhaven,** hamlet, Devon, 7 miles SW. of Bideford.—**3. Newhaven,** vil., Derbyshire, 2½ miles E. of Hartington.

Newhaven, fishing town and *quoad sacra* par., with ry. sta., C. R., in Edinburgh and Leith pars., Edinburghshire, on Firth of Forth, 1 mile W. of Leith and 2½ miles N. of Edinburgh by rail; par., pop. 7936; P.O., T.O. It has a large fish market. On the outer end of the E. pier of the harbour is a fixed light visible 12 miles.

Newhaven Harbour, ry. sta., L. B. & S. C. R., S. Sussex, ½ mile S. of Newhaven town sta.

Newhey, eccl. dist. and vil. with ry. sta. (**New Hey**), L. & Y. R. (alt., 528 ft.), Rochdale par., SE. Lancashire—dist., pop. 3054; vil., 3 m. SE. of Rochdale; P.O., T.O., called **New Hey.**

Newhills, par., SE. Aberdeenshire, on river Don; 10,282 ac., pop. 5753; the church is 4 miles NW. of Aberdeen.

Newholm with Dunsley, par. and vil. (**Newholm**), 2½ m. N. of Whitby, North-Riding Yorkshire; 2191 ac., pop. 307.

Newholme, seat, Lanarkshire, on South Medwin Water, near Dunsyre ry. sta.

Newhouse.—hamlet, Devon, 3 miles NE. of Modbury.—**2. Newhouse,** hamlet, Warwickshire, in NE. of co., 2 miles NE. of Coventry.—**3. Newhouse,** ham., S. Durham, 1 mile NW. of St. John in Weardale.—**4. Newhouse,** seat, 7½ m. SE. of Salisbury, Wiltshire.

Newhouse, pl., with ry. sta., C. R., N. Lanarkshire, 3¾ miles SE. of Airdrie; P.O., T.O.

Newhouses, hamlet, North-Riding Yorkshire, 6 miles NW. of Barnard Castle.

Newick, par. and vil. with ry. sta. (**Newick and Chailey**), L. B. & S. C. R., Sussex, 7 miles N. of Lewes; 1977 ac., pop. 953; P.O., T.O.; **Newick Lodge** is a seat.

Newington.—parl. bor. and par., co. of London—parl. bor., 631 ac., pop. 122,172; par. (in Southwark met. bor.), 633 ac., pop. 121,863. Newington returns 2 members to Parliament (2 divisions—viz., West Newington and Walworth, 16,375 electors in all). It was made a parl. bor. in 1885.—**2. Newington,** par. and vil. with ry. sta., SE. & C. R., Kent, 3½ miles NW. of Sittingbourne; 2115 ac., pop. 1072. Hops and fruit are largely grown in the neighbourhood; P.O., T.O.—**3. Newington,** vil., Notts, on river Idle, 3 miles SE. of Bawtry.—**4. Newington,** par. and vil., Oxfordshire, on river Thames, 4½ miles N. of Wallingford; par., 2111 ac., pop. 264; near the vil. is **Newington House,** seat.—**6. Newington,** vil., North Ferriby par., East-Riding Yorkshire, 5½ miles SE. of South Cave.

Newington, dist. and ry. sta., N. B. R., in SE. of Edinburgh; P.O., T.O.

Newington, North, par., Oxfordshire, 2½ m. SW. of Banbury; 1108 ac., pop. 366; P.O.

Newington, South, par. and vil., Oxfordshire, on r. Swere, 4 m. NW. of Deddington; 1437 ac., pop. 250; P.O.

Newington, Stoke. See STOKE NEWINGTON.

Newington-Bagpath, par. and vil., Gloucestershire, 4½ miles NW. of Tetbury; 1975 ac., pop. 141.

Newington (next Hythe), par. and vil., Kent—par., 2473 ac., pop. 403; vil., 2½ miles NE. of Hythe; P.O.

Newinn, vil., co. Tipperary, 5 miles NE. of Caher; pop. 131; P.O., called **New Inn.**

Newkirk, vil., 3 m. W. of Tarland, S. Aberdeenshire; P.O., T.O.

Newlake, eminence, Dartmoor, Devon, 5½ miles W. of Chagford; alt., 1525 ft.

Newland.—par., Berks, 3½ miles SW. of Wokingham; 1227 ac., pop. 278.—**2. Newland,** island, off W. coast

of Cornwall, 1 m. NW. of Pentire Head, at the N. side of Padstow Bay.—**3. Newland,** hamlet, Devon, 4½ m. SE. of Barnstaple.—**4. Newland,** par. and vil. with ry. sta., G. W. R., Gloucestershire, in SW. of co. and 3½ m. SE. of Monmouth—par., 5818 ac., pop. 1877; vil., 2 m. SW. of Coleford and 4½ m. SE. of Monmouth; P.O.—**5. Newland,** vil., 1 mile NE. of Ulverston, N. Lancashire; in vicinity is **Newland House,** seat. See EGTON WITH NEWLAND.—**6. Newland,** hamlet and seat, Oxfordshire, in SE. vicinity of Witney; P.O.—**7. Newland,** vil., Staffordshire, 2 miles N. of Abbots Bromley.—**8. Newland,** vil., Warwickshire, 4 miles N. of Coventry.—**9. Newland,** par., Worcestershire, 2½ m. NE. of Great Malvern; 800 ac., pop. 221; P.O., called **Newland Green.**—**10. Newland,** 2 eccl. dists. and vil., E. R. Yorkshire—vil., 3 m. SE. of Cottingham; P.O.—**N. St. Augustine,** pop. 7853; **N. St. John,** pop. 5693.—**11. Newland,** par., E. div. W. R. Yorkshire, on river Aire, 3½ m. NE. of Snaith; 2151 ac., pop. 223; contains **N. Park,** seat.

Newland St. Lawrence, par., Essex. See ST. LAWRENCE.

Newland with Woodhouse Moor, par., S. div. W. R. Yorkshire, 3 m. NE. of Wakefield; 276 ac., pop. 40. **N. Hall** is a seat.

Newlandrigg, pl., 4 m. SSE. of Dalkeith, Edinburghshire.

Newlands.—eccl. dist. and vil. in the Vale of Newlands, Crosthwaite par., Cumberland, 5½ miles SW. of Keswick; pop. 109.—**2. Newlands,** par., Northumberland, 12 m. SE. of Hexham; 1631 ac., pop. 123.—**3. Newlands,** seat, 3½ miles SE. of Ware, E. Hertford.—**4. Newlands,** seat, S. Hants, 2½ miles SW. of Lymington.

Newlands.—par., Peeblesshire, on Lyne Water; 12,531 ac., pop. 564; the church is 3 miles S. of West Linton. In the parish graveyard are the ruins of the ancient parish church.—**2. Newlands,** ry. sta., C. R. See LANGSIDE.

Newlands, seat, 1 mile S. of Clondalkin, W. co. Dublin.

Newlands House, seat, W. Surrey, 3 m. E. of Guildford.

Newlands Manor, seat, 1 m. N. of Milford-on-Sea, S. Hants.

Newlands of Forse, hamlet, 2½ miles NE. of Latheron, Caithness.

Newlaw, hill, 1 m. NW. of Dundrennan, Kirkcudbrightshire; 599 ft.

Newlay, vil. with ry. sta. (**Newlay and Horsforth**), M. R., E. div. West-Riding Yorkshire, on river Aire, 5 miles NW. of Leeds. In the neighbourhood are dye-works.

Newliston, seat and pl. with shale oil works, 1½ mile SW. of Kirkliston, Linlithgowshire.

Newluce, Wigtownshire. See LUCE, NEW.

Newlyn.—eccl. dist. and seaport vil., Madran and St. Paul pars., Cornwall, on Mount's Bay—dist., pop. 4505; vil., 2 miles SW. of Penzance; P.O., T.O.; is a fishing station and has a considerable fleet of boats engaged in the mackerel and pilchard fisheries. Two granite piers enclose the harbour; on the N. pier head is a fixed light visible 2 miles, on the S. pier head an occulting light visible 7 miles. The neighbourhood is a favourite resort of artists.—**2. Newlyn,** or **East Newlyn,** par. and vil., Cornwall, 7½ miles SW. of St. Columb; 8371 ac., pop. 1202; P.O., T.O., called **St. Newlyn East;** in vicinity of vil. is **N. House,** seat.

Newmachar, ry. sta., G. N. S. R. (alt., 400 ft.), in co. and 11½ miles NW. of Aberdeen. See MACHAR, NEW.

Newmains, town with ry. sta., C. R. (alt., 488 ft.), Lanarkshire, 2 miles NE. of Wishaw by road and 6 miles SE. of Holytown by rail; pop. 2755; P.O., T.O. Here are the works of the Coltness Iron Company.

Newmarket.—urb. dist. and market town with ry. sta., G. E. R., Suffolk, 13¾ miles E. of Cambridge; urb. dist. (containing the pars. of Exning, N. All Saints, and N. St. Mary), 5649 ac., pop. 10,688; P.O., T.O. Market days, *Tuesday* and *Saturday.* This town is famed for its racecourse, races, and horse-training establishments. The course is in close proximity to the town, and extends 4 miles W. Here the Jockey Club have their chief seat. Upon the Downs there are often as many as 1000 horses in training. Eight annual race meetings are held, and are frequented by visitors from all parts of Britain and the Continent, the chief "events" being the "Two Thousand," run in April, and "Cesarewitch," run in October. These characteristics have given Newmarket the name of being the "racing capital of England." A large trade in corn is carried on.—**2. Newmarket,** par. and vil., Flintshire, 7 miles NW. of Holywell; 1075 ac., pop. 444; P.O.; has several important fairs; a large tumulus, an ancient carved pillar, and numerous barrows, are here.—**3. Newmarket,** hamlet, Gloucestershire, 3 miles SW. of Minchinhampton; P.O.

Newmarket, part of LAXDALE; which see.

Newmarket.—town with ry. sta., G. S. & W. R., N. co. Cork, on river Dalua, 5 miles NW. of Kanturk and 8¾ miles NW. of Banteer ry. sta.; pop. 965; P.O., T.O.; adjacent is **Newmarket House,** the seat of the Aldworth family since James I. At the Priory the orator Curran lived (1750–1817).—**2. Newmarket,** ham., co. Kilkenny, 7 miles SW. of Thomastown.

Newmarket All Saints, par., W. Suffolk, in urb. dist. of Newmarket; 428 ac., pop. 4049.

Newmarket Cop, eminence, in NW. of Flintshire, 2½ miles E. of Dyserth; alt., 820 ft.

Newmarket (or **Eastern**) **Division, The,** parl. div. of Cambridgeshire; pop. 48,352.

Newmarket Hill, eminence, in S. of Sussex, 4 miles NE. of Brighton.

Newmarket-on-Fergus, town with ry. sta. (**Ballycar**), G. S. & W. R., S. co. Clare, 7 miles SE. of Ennis and 16½ miles NW. of Limerick; pop. 504; P.O., T.O. The town is 2 miles W. of the sta.

Newmarket St. Mary, par., W. Suffolk, in urb. dist. of Newmarket; 234 ac., pop. 2825.

Newmill.—vil., Glamorgan, 6 miles N. of Bridgend.—**2. Newmill,** hamlet, W. R. Yorkshire, 5 m. N. of Rother.

Newmill.—hamlet, Hawick par., Roxburghshire.—**2. Newmill,** vil., Banff. See NEW MILL.

Newmillerdam, pl., near Wakefield, 2 m. from Sandal and Walton, W. R. Yorkshire; P.O., T.O.

Newmill-on-Teviot, pl., 5 m. from Hawick, Roxburghshire; P.O., T.O.

Newmills.—Montgomeryshire. See NEW MILLS.

Newmills.—vil., Banffshire, nr. Cornhill ry. sta.; pop. 657.—**2. Newmills,** pl., nr. Dunfermline, Fifeshire; P.O., T.O.

Newmills.—pl., 8 miles from Ballyclare, co. Antrim.—**2. Newmills,** pl., 4 miles NE. of Dungannon, E. co. Tyrone; P.O.—**3. Newmills,** pl., 4 m. from Letterkenny, co. Donegal; P.O.—**4. Newmills,** ham. and seat, 2¼ m. E. of Rosscarbery, S. co. Cork.

Newmilns (**and Greenholm**), town (police burgh) with ry. sta., G. & SW. R. (alt., 230 ft.), Ayrshire, on river Irvine, 7 miles E. of Kilmarnock; pop. (including 877 in Greenholm on opposite side of river in Galston par.) 4467; P.O., T.O.; has beautiful environs. Muslin weaving and lace making are the staple industries. Newmilns was made a burgh of barony by royal charter in 1490.

Newminster, par., Northumberland, on W. side and in parliamentary limits of Morpeth; 1073 ac., pop. 980.

Newmoat. See NEW MOAT.

Newmore, seat, Ross and Cromarty, 3½ miles NW. of Invergordon.

Newnham.—urb. dist., par., and town, with ry. sta., G. W. R., Gloucestershire, on river Severn, 11 miles SW. of Gloucester and 114 miles from London—urb. dist. and par., 1937 ac., pop. 1184; P.O., T.O. Newnham was formerly a borough, sending 1 member to Parliament. It is situated on the high road from Gloucester to Chepstow, and has a fair industry in tanning, and trade in timber, bark, coal, and slate, &c. Market day, *Friday.* There is a line of railway to the coal and iron mines of the Forest of Dean.—**2. Newnham,** par. and vil., Hants, 4½ miles NE. of Basingstoke; 1404 ac., pop. 643; P.O.—**3. Newnham,** par., Herts, 2¼ miles N. of Baldock ry. sta.; 975 ac., pop. 116; P.O.—**4. Newnham,** par. and vil., Kent, 7 miles SE. of Sittingbourne; 1285 ac., pop. 301; P.O.—**5. Newnham,** par. and vil., Northamptonshire, 2½ miles SE. of Daventry; 1663 ac., pop. 345; P.O., T.O.; near the vil. is **Newnham Hall,** seat.—**6. Newnham,** hamlet with ry. sta. (**Newnham Bridge**), G. W. R., Worcestershire, 3½ miles E. of Tenbury; near the sta. is **Newnham Court,** seat; P.O., T.O., called **Newnham Bridge.**—**7. Newnham,** ham., 1 mile E. of Aston Cantlow, SW. Warwickshire.—**8. Newnham,** college for women. See CAMBRIDGE.

Newnham Murren, par. and vil., Oxfordshire, on river Thames, 1 mile SE. of Wallingford; 1852 ac., pop. 197.

Newnham Paddox, seat of the Earl of Denbigh, Warwickshire, 5½ miles NW. of Rugby.

Newnham Park, seat, 2 m. NE. of Plympton sta., Devon.

Newnham Regis. See KING'S NEWNHAM.

Newnton, Long, par., on NW. border of Wilts, 3 miles NW. of Malmesbury; 2319 ac., pop. 293; P.O.; contains the seat of **Newnton Priory.**

Newnton, North, par. and vil., Wilts, on river Avon, 2 m. SE. of Woodborough sta.; 1146 ac., pop. 321.

Newpark, seat, Wilts, 1 mile N. of Devizes.

Newpark, ry. sta., C. R., 4 miles SW. of Mid-Calder, Edinburghshire; alt., 526 ft.

Newpark.—seat, 3 miles NE. of Ballymote, SE. co. Sligo.—**2. Newpark,** seat, co. Waterford; post-town, Waterford.—**3. Newpark,** seat, 5 miles SW. of Kilcock, co. Kildare.—**4. Newpark,** seat, co. Tipperary, 3½ m. NE. of Cashel.

Newpass, seat, NW. co. Westmeath, 3 miles SE. of Edgeworthstown.

Newport.—mun. bor., market town, and par., with ry. sta., I. o. W. C. R., and capital of the Isle of Wight, 5 miles S. of Cowes and 10¼ miles SW. of Ryde by rail, and 91 miles from London; mun. bor. and par., 504 ac., pop. 10,911; P.O., T.O. Market day, *Saturday*. Possessing railway communication with Cowes, Ryde, Sandown, &c., Newport is a flourishing and attractive town, with an endowed grammar school (1612) and an endowed school for girls (1761). Its central position makes it the headquarters of large numbers of visitors, bent upon touring through the island. The supplies required by visitors, and by the surrounding rural districts, give rise to most of the trade. Has cement works and brewing. In the neighbourhood are Carisbrooke Castle, Albany (formerly Parkhurst) Barracks with extensive camping ground attached, and Parkhurst Prison, formed from the hospital of the barracks. Communication with the mainland is easy, *e.g.*, by rail to Cowes or Ryde, and thence by steamer to Portsmouth and Southampton. Newport returned 2 members to Parliament from the reign of Elizabeth until 1867, and 1 member until 1885.—**2. Newport,** parl. and co. bor., seaport, market town, and par., with ry. stas. (**High Street**), G. W. R., Monmouthshire, on river Usk, 12 miles NE. of Cardiff and 140¾ miles W. of London by rail—co. bor. and par., 4431 ac., pop. 67,270; parl. bor., pop. 61,465. Market days, *Wednesday* and *Saturday*. To distinguish it from the ancient *Caerleon*, not far off, this town received from Giraldus the name *Novus Burgus*, while the Welsh called it *Castel Newydd—i.e.*, Newcastle. Edward II. granted the town its first charter of incorporation. Close to the river's edge are some towers and portions of the walls of the castle erected by the Earl of Gloucester, son of Henry I.; the remains of the building now form part of a brewery. In 1839 Newport was the scene of a great Chartist riot, the rioters being 10,000 armed miners, of whom 20 were shot dead in an encounter with the troops. There are 3 commodious docks belonging to the Alexandra (Newport and S. Wales) Docks and Ry. Company. The river opposite the docks is about 1000 ft. wide, and is navigable for vessels of the largest size; the shipping trade of the port is active. (For shipping statistics, see APPENDIX.) Shipbuilding, iron-founding, steam engine and boiler mfrs., railway plant works, chain cable and anchor works, chemical works, and agricultural implement mfrs., are the chief local employments. The great trade of the place is the export of manufactured iron and coal. Newport is one of the Monmouth District of Parliamentary Boroughs, which returns 1 member to Parliament.—**3. Newport,** urb. dist., market town, and par., with ry. sta., L. & NW. & G. W. R., Shropshire, on Shrewsbury Canal, 11 miles WSW. of Stafford and 17½ miles ENE. of Shrewsbury; urb. dist. and par., 768 ac., pop. 3241; P.O., T.O. Market day, *Saturday*. The town has a pleasant situation near the border of Staffordshire. It is a place of considerable antiquity, and was incorporated as early as the reign of Henry I. It has a town hall, a market house, and corn exchange, a grammar school (1656), and several charitable institutions. Mfrs. of machinery and agricultural implements employ some of the inhabitants. Considerable trade is carried on with neighbouring collieries, iron mines, and limestone quarries.—**4. Newport,** small port, town, and par., Pembrokeshire, on Newport Bay, 6 m. NE. of Fishguard; 4494 ac., pop. 1337; P.O., T.O. Newport ranked as a corporate borough, and received its charter in 1192. The town is a sub-port to Cardigan; exports corn, butter, and slates, and imports timber, limestone, and coal. The castle (a 13th century building, now modernised) overlooks both town and bay.—**5. Newport,** vil., Cornwall, on W. side of Launceston, from which it is separated by a small inlet of the river Tamar; sent 2 members to Parliament until 1832, when it was incorporated with Launceston; P.O., T.O.—**6. Newport,** eccl. dist., Bishop's Tawton par., Devon, mostly within the municipal limits of Barnstaple; pop. 1862; P.O., T.O.—**7. Newport,** par. and vil. with ry. sta., G. E. R., Essex, on river Cam, 3½ miles SW. of Saffron Walden; 1730 ac., pop. 914; P.O., T.O.—**8. Newport,** vil., in par. and 1½ mile SE. of Berkeley, Gloucestershire; P.O.—**9. Newport,** hamlet, Somerset, 5½ miles SE. of Taunton.—**10. Newport,** vil. and ry. sta., N. E. R., East-Riding Yorkshire, 8 miles E. of Howden.—**11. Newport,** vil. with ry. sta., N. E. R., North-Riding Yorkshire, on river Tees, 2 miles SW. of Middlesbrough; P.O., T.O.

Newport, seaport town (police burgh) and *quoad sacra* par., with ry. stas. (**East N.** and **West N.**), N. B. R., Forgan par., NE. Fife, on Firth of Tay, opposite Dundee (1½ mile distant), and 2½ miles by rail NE. of S. end of the Tay Bridge—*quoad sacra* par., pop. 2063; town and burgh, pop. 2869; P.O., T.O.; has an excellent ferry harbour, having been constituted by Act of Parliament in 1822 the ferry station from Fife to Dundee. The town is pleasantly situated, and is a favourite summer resort.

Newport, or **Newport Pratt.**—seaport town with ry. sta., M. G. W. R., W. co. Mayo, on river Newport and on Clew Bay, 7 miles N. of Westport ry. sta. and 11 miles NW. of Castlebar; pop. 471; P.O., T.O. Newport is resorted to for bathing. Vessels of 200 tons can reach the quay. Grain is the chief export. The salmon fishery on the river is important. **Newport House** is the seat of the O'Donnells, the proprietors of the town.—**2. Newport,** rivulet, W. co. Mayo. See BELTRA.—**3. Newport,** town, W. co. Tipperary, on river Mulkear, 4 miles E. of Castleconnell ry. sta., 5 miles S. of Birdhill ry. sta., and 11 miles NE. of Limerick; pop. 637; P.O., T.O. Newport gives the title of Baron to the Earl of Roden.

Newport (or **Northern**) **Division, The,** parl. div. of Shropshire; pop. 52,386.

Newport House, seat, 6 miles W. of Weobly, Herefordshire.

Newport Pagnell, urb. dist., market town, and par., with ry. sta., L. & NW. R., Bucks, at confluence of the rivers Ouse and Ousel, 4 miles NE. of Wolverton and 14 miles NE. of Buckingham—urb. dist. and par., 3432 ac., pop. 4028; P.O., T.O. Market days, *Wednesday* and *Saturday*. Pagnell is a name derived from the Paganell family, the ancient holders of the manor. The castle was anciently a place of strength, and was taken by the Parliamentarians in 1643. Sir Samuel Luke, who had charge of the garrison in 1645, is said to have been the original of Butler's "Hudibras." The town is situated on rising ground, commanding a fine stretch of surrounding country. The church (restored 1828) is an ancient and elegant structure.

Newport Pratt, Mayo. See NEWPORT.

Newquay, urb. dist., par., watering-place, and town, with ry. sta., G. W. R., Cornwall, at the W. extremity of Watergate Bay, 6 miles W. of St. Columb Road sta. by rail and 11 miles N. of Truro; urb. dist. and par., 310 ac., pop. 2935; P.O., T.O., called **New Quay.** From its attractive coast scenery and its sheltered position, Newquay has become a favourite resort of tourists and pleasure seekers, and has good hotels and boarding-houses; important pilchard fisheries are carried on; there are coastguard and lifeboat stations.

Newrath, vil., in co. and near Waterford.

Newrath Bridge, hamlet, in co. and 2 miles NW. of Wicklow.

Newry ("the yew tree"), parl. bor., market and seaport town, par., and urb. dist., with ry. stas. (**Dublin Bridge** and **Edward Street**), G. N. I. R., also served by Bessbrook and Newry Electric Railway, cos. Armagh and Down, on Newry river and canal, 5 miles from the head of Carlingford Lough, 44¼ miles S. of Belfast, and 74¼ miles N. of Dublin by rail—par., 22,361 ac., pop. 19,007; parl. bor., 2551 ac., pop. 13,137; urb. dist., 697 ac., pop. 12,405. The parliamentary constituency contains 2307 electors. Market days, *Tuesday*, *Thursday*, and *Saturday*. Trains run in connection with the L. & NW. Ry.'s steamers at Greenore for Holyhead. Newry is a clean, well-built, and thriving town. It is one of the most important Irish ports for the exportation of cattle and all kinds of agricultural produce to Liverpool, Glasgow, &c. The imports consist chiefly of timber, coal, slates, cotton, wine, groceries, &c., and the wholesale trade in these commodities is very extensive. Vessels drawing 15 ft. of water can reach the town by the **Newry Canal** from Warrenpoint. The river, separating co. Down from co. Armagh, is here crossed by four stone bridges and the canal by four others. (For shipping

statistics, see APPENDIX.) Among other industries are brewing, tanning, rope making, and the mfr. of machinery and implements of husbandry. There are large granite quarries, with cutting and polishing works, in the vicinity. The granite is capable of receiving a very high polish, and monuments, chimney-pieces, &c., made from it are exported. Newry is an ancient place; it had an abbey founded in 1175, and a castle, which was destroyed by Edward Bruce in 1318; the town was nearly destroyed by the Duke of Berwick in 1689, but revived with the making of the canal in 1741. Newry gives the title of Viscount to the Earl of Kilmorey. It returns 1 member to Parliament.

Newry Canal Navigation, extends from head of Carlingford Lough 5 m. to Newry, whence it is carried for 16½ m. to river Bann near Portadown, and by the river 16 m. farther to Lough Neagh at Charlestown.

Newsam Green, vil., West-Riding Yorkshire, 3 miles SE. of Leeds.

Newseat, ry. sta., G. N. S. R., in NE. of Aberdeenshire, 5 miles W. of Peterhead.

Newsham.—par., Durham, at border of North-Riding Yorkshire, 2½ miles SW. of Yarm; 1561 ac., pop. 84.—**2. Newsham,** hamlet, 4 miles NE. of Barnard Castle, Durham; P.O.; **N. Hall** is a seat.—**3. Newsham,** hamlet, N. Lancashire, 6½ miles N. of Preston; in vicinity is **Newsham House,** seat.—**4. Newsham,** vil. with ry. sta., N. E. R., Northumberland, 9 m. SE. and in parl. bor. of Morpeth; P.O., T.O.—**5. Newsham,** par., North-Riding Yorkshire, 8 m. NW. of Richmond; 3411 ac., pop. 215.

Newsham with Breckenbrough, par., N. R. Yorkshire, on river Swale, 4 miles NW. of Thirsk; 1915 ac., pop. 183.

Newsholme.—hamlet, East-Riding Yorkshire, 4½ m. N. of Bridlington. See BEMPTON and NEWSHOLME.—**2. Newsholme,** par. with ry. sta., L. & Y. R., W. R. Yorkshire, 2 m. N. of Gisburn; 752 ac., pop. 41.—**3. Newsholme,** ham., 2½ miles S. of Keighley, W. R. Yorkshire.—**4. Newsholme,** hamlet and seat, East-Riding Yorkshire, 2 m. NW. of Howden.

Newshot Island, a low and marshy island, in river Clyde, in co. and 2 m. NW. of Renfrew.

Newsome, eccl. dist., West-Riding Yorkshire, on SE. side of Huddersfield; pop. 1454.

Newstead.— par., Lincolnshire, 1 mile S. of Brigg; 477 ac., pop. 39.—**2. Newstead,** par., Northumberland, 5 miles SE. of Belford; 2056 ac., pop. 93.—**3. Newstead,** par. and ry. stas., G. N. and M. R., Notts, 6 miles S. of Mansfield; 3258 ac., pop. 1100; P.O., called **Newstead Colliery. Newstead Abbey** (1170) was given to the Byrons in 1540, was garrisoned a century later for Charles I., and is notable for its association with the poet Byron.—**4. Newstead,** hamlet, North-Riding Yorkshire, 4 miles NW. of Masham.

Newstead, vil., 1 mile E. of Melrose, Roxburghshire, on river Tweed; P.O.; numerous Roman relics have been found here.

Newstown House, seat, NE. co. Carlow, 3½ miles SE. of Tullow.

Newthorpe.—vil. with ry. sta., G. N. R., in co. and 7 miles NW. of Nottingham; P.O.—**2. Newthorpe,** par., W. R. Yorkshire, 8 m. SE. of Leeds; 746 ac., pop. 79.

Newtimber, par. and vil., Sussex, 7 miles NW. of Brighton; 1721 ac., pop. 167; in vicinity of vil. is the seat of **Newtimber Place.**

Newton, or Newton in the Isle.—par. and vil., Cambridgeshire, 3½ miles NW. of Wisbech; 3103 ac., pop. 456; P.O.—**2. Newton,** par., in co. and 5 miles SW. of Cambridge; 994 ac., pop. 156; P.O.—**3. Newton,** par. and ry. sta., G. C. R., Cheshire, wholly within the municipal limits of Hyde; 870 ac., pop. 7407; P.O., called **Newton Moor;** the sta. is 7¼ miles SE. of Manchester.—**4. Newton,** dist., Cheshire, forming a suburb of Middlewich; contains **Newton Hall** and **Newton Lodge,** seats.—**5. Newton,** par., Cheshire, on river Bollin, 4 miles NW. of Macclesfield; 267 ac., pop. 88.—**6. Newton,** hamlet, Cumberland, 5½ miles NW. of Ravenglass.—**7. Newton,** ham., N. Cumberland, 5 m. SW. of Abbey Town.—**8. Newton,** vil. with ry. sta. (**Tibshelf and Newton**), M. R., on E. border of Derbyshire, 3½ miles NE. of Alfreton; P.O.—**9. Newton,** vil., Dorset, 6½ miles NE. of Cranborne.—**10. Newton,** coast vil., Glamorgan, 5½ miles SW. of Swansea; P.O., T.O.—**11. Newton,** vil., Glamorgan, 5 miles SW. of Bridgend; P.O.—**12. Newton,** par., Herefordshire, on river Enley, 5 miles NW. of Pontrilas; 1754 ac., pop. 174.—**13. Newton,** hamlet, 2 miles SW. of Bromyard, Herefordshire.—**14. Newton,** par. and vil., Herefordshire, 4 miles S. of Leominster; 515 ac., pop. 68.—**15. Newton,** Lancashire. See HARDHORN WITH NEWTON.—**16. Newton,** hamlet, N. Lancashire, 4 miles N. of Hornby.—**17. Newton,** par. and vil., Lincolnshire, 3 m. NW. of Falkingham; 1361 ac., pop. 159; P.O.; near the vil. is **Newton House,** seat.—**18. Newton,** par., Northamptonshire, 3½ miles NE. of Kettering; 1210 ac., pop. 83.—**19. Newton,** par., Northumberland, 6½ miles E. of Hexham; 791 ac., pop. 150; P.O., T.O.—**20. Newton,** hamlet, Notts, 2 miles NW. of Bingham; P.O.—**21. Newton,** vil., Pembrokeshire, on Milford Haven, 2 miles SE. of Milford.—**22. Newton,** vil., Warwickshire, 2 miles NE. of Rugby; P.O. Newton was the birthplace of Edward Cave (1691–1754), projector and publisher of the *Gentleman's Magazine.* See NEWTON AND BIGGIN.—**23. Newton,** hamlet, Wilts, in SE. of co., 7½ miles SE. of Salisbury.—**24. Newton,** or **Newton upon Rawcliff,** par. and vil., North-Riding Yorkshire—par., 2187 ac., pop. 223; vil., 4 miles NE. of Pickering; P.O., called **Newton upon Rawcliff.**—**25. Newton,** par., North-Riding Yorkshire, 2 miles SE. of Bedale; **Newton House,** seat, is adjacent. See EXELBY, LEEMING, AND NEWTON.—**26. Newton,** par., N. div. W. R. Yorkshire, on river Hodder, 6½ miles NW. of Clitheroe; 5867 ac., pop. 266; P.O., called **Newton in Bowland.**—**27. Newton,** hamlet, E. div. West-Riding Yorkshire, 5½ miles N. of Pontefract.—**28. Newton,** hamlet, 1 mile NE. of Sprotbrough, S. div. West-Riding Yorkshire.—**29. Newton,** hamlet, 2 miles NE. of Wakefield, S. div. West-Riding Yorkshire.—**30. Newton,** vil. and seat, Northumberlandshire, 3½ miles E. of Corbridge.—**31. Newton,** Herefordshire. See WALFORD, LETTON, AND NEWTON.—**32. Newton,** Suffolk. See NEWTON NEAR SUDBURY.—**33. Newton,** par., Pembrokeshire, 3 miles SW. of Narberth; 659 ac., pop. 24.

Newton.—seat, Aberdeenshire, 2½ miles NE. of Insch.—**2. Newton,** hamlet, Argyllshire, on Loch Fyne, 4 miles SW. of Strachur.—**3. Newton,** seat, in co. and adjoining town of Nairn.—**4. Newton,** seat, in co. and 8 m. W. of Inverness.—**5. Newton,** ham., Linlithgowshire, 2 m. WSW. of S. Queensferry.—**6. Newton,** vil., 1 mile SW. of Wick, Caithness.—**7. Newton,** par. and vil., NE. Edinburghshire; 2312 ac., pop. 1028; contains Millerhill.—**8. Newton,** colliery vil., Haddingtonshire, 3 miles SE. of Tranent.—**9. Newton,** town with ry. sta., C. R., Lanarkshire, 5½ miles SE. of Glasgow; pop. 2139; P.O., T.O.—**10. Newton,** vil., 1 mile SW. of Renfrew.—**11. Newton,** pl., Dumfriessh., adjoining Wamphray sta.

Newton, East, par., East-Riding Yorkshire, 8½ m. NE. of Hedon; 607 ac., pop. 27.

Newton, East, and Laysthorp, par., North-Riding Yorkshire, on river Rye, 3½ miles SE. of Helmsley; 941 ac., pop. 44.

Newton, North, eccl. dist. and vil., North Petherton par., Somerset—dist., pop. 738; vil., on Taunton Canal, 3½ miles SE. of Bridgwater; P.O.

Newton, West.—par. and vil., Norfolk, 7 miles NE. of King's Lynn; 1250 ac., pop. 323; P.O.—**2. Newton, West,** ham., Somerset, 3 miles SW. of Bridgwater.—**3. Newton, West,** vil., East-Riding Yorkshire, 8½ miles NE. of Hull.—**4. Newton, West,** par., Cumberland; 2411 ac., pop. 354; P.O., T.O., at **Allonby; West Newton,** vil., is 2 miles NW. of Aspatria; P.O.

Newton, West, with Burton Constable, par. and vil. (**West Newton**), E. R. Yorkshire, 8½ miles NE. of Hull; 2069 ac., pop. 147.

Newton, Cold, par., in co. and 8 miles E. of Leicester; 1556 ac., pop. 128.

Newton, Dixton, Monmouth. See DIXTON NEWTON.

Newton, Long, par. and vil., Durham—par., 4311 ac., pop. 386; vil., 4 miles SW. of Stockton; P.O.

Newton, Old, par. and vil. with ry. sta., Mid Suffolk Ry., E. Suffolk, 2 miles NE. of Stowmarket; 2372 ac., pop. 619; P.O.

Newton, Out, coast par., East-Riding Yorkshire. See OUT NEWTON.

Newton, Potter, Leeds. See POTTER NEWTON.

Newton, Water, par., Huntingdonshire. See WATER NEWTON.

Newton, Welsh, par. and vil., Herefordshire. See WELSH NEWTON.

Newton, Wold, E. R. Yorkshire. See WOLD NEWTON.

Newton Abbot, urb. dist. and market town with ry. sta., G. W. R., Devon, at head of Teign estuary, 20¼ miles S.

of Exeter by rail; urb. dist., containing pars. of Highweek, Milber, and Wolborough, 4153 ac., pop. 12,517; P.O., T.O. Market day, *Wednesday*. Newton Abbot is a considerable town, and is situated in the heart of a fertile and richly cultivated district. The chief object of interest in Newton Abbot is the pedestal of the market cross, from which, in 1688, William III. made his first proclamation after landing at Torbay. The principal industries are brewing, tanning, and iron-founding; potter's clay, lignite, and china-clay are worked. There is an ornamental pottery factory in the town. A large horse and cattle fair is held at Midsummer. Here are carriage works of the G. W. R.

Newton Arlosh, eccl. dist., Holme Cultram par., Cumberland, near Moricambe Bay; dist., pop. 428; the vil. is 3 miles NE. of Abbey Junction sta.

Newton Bank.—par., N. div. West-Riding Yorkshire. See BANK OF NEWTON.—**2. Newton Bank,** seat, 4½ miles ESE. of Runcorn, Cheshire.

Newton Bewley, par. and vil., Durham, 5 miles NE. of Stockton; 1564 ac., pop. 121.

Newton Blossomville, par., Bucks, 7 miles NE. of Newport-Pagnell; 1014 ac., pop. 177; P.O.

Newton Bromswold, par. and vil., Northamptonshire, 3 miles SE. of Higham Ferrers; 828 ac., pop. 85.

Newton Burgoland, hamlet, Leicestershire, 6 miles S. of Ashby de la Zouch; P.O., T.O.

Newton Burn, affl., Northumberlandshire, flowing past Newton on the Moor to the Coquet, 2 m. SW.

Newton Bushel, Devon; forms part of Newton Abbot; was formerly a separate town.

Newton Cap, par., Durham, on river Wear, on NW. side of Bishop Auckland; 1304 ac., pop. 1248; contains **Newton Hall,** seat.

Newton Court, seat, in co. and 1 mile NE. of Monmouth.

Newton Dale, beautiful valley, North-Riding Yorkshire, 4 miles N. of Pickering.

Newton Division, The, parliamentary div. of SW. Lancashire; pop. 80,408.

Newton Don, seat, Berwickshire, on Eden Water, 2 miles NW. of Kelso.

Newton Ferrers, par. and vil., Devon, 6 miles SE. of Plymouth; 3327 ac., pop. 611; P.O., T.O.

Newton Ferry, 8 miles from Lochmaddy, North Uist island, Outer Hebrides, Inverness-shire; P.O., T.O.

Newton Flotman, par. and vil., Norfolk, 7 miles S. of Norwich; 1200 ac., pop. 242; P.O.

Newton Grange, par., 5 m. N. of Ashbourne, Derbyshire; 1414 ac., pop. 61.

Newton Grange, vil., Edinburghshire, ¾ m. SE. of Dalhousie ry. sta. and 2½ miles S. of Dalkeith; pop. 2406; P.O., T.O. There are collieries in the neighbourhood and brick and tile works.

Newton Green, vil., Suffolk, 3½ miles SE. of Sudbury; P.O.; in vicinity is **Newton Hall,** seat.

Newton Hall.—seat, in co. and 1½ mile NE. of Durham.—**2. Newton Hall,** seat, 1 mile NW. of Dunmow, Essex.—**3. Newton Hall,** par. and vil., Northumberland, 8 miles NE. of Hexham; 991 ac., pop. 153.—**4. Newton Hall,** vil., East-Riding Yorkshire, 7 miles E. of Malton.—**5. Newton Hall,** seat, 3 miles N. of Stocksfield on Tyne, SW. Northumberland.

Newton Hall.—seat, Fife, 2½ m. E. of Markinch.—**2. Newton Hall,** seat, Haddingtonshire, 2 m. SW. of Gifford.

Newton Harcourt, par. and vil., in co. and 7 miles SE. of Leicester and 1½ m. from Great Glen sta.; 1143 ac., pop. 154; P.O.; the **Manor House** is a seat.

Newton Heath, town and ry. sta., L. & Y. R., S. Lancashire, forming a NE. portion of Manchester parl. bor.; P.O., T.O.; has cotton mills, chemical and dye works.

Newton House.—seat, 4 miles NW. of Exeter, Devon.—**2. Newton House,** seat, 1¾ mile S. of Newbury, Buckinghamshire.

Newton House.—seat, in co. and 3½ miles W. of Elgin.—**2. Newton House,** seat, Lanarkshire, on river Clyde, opposite Elvanfoot sta.

Newton Kyme, par. and vil. with ry. sta., N. E. R., E. div. W. R. Yorkshire—1373 ac., pop. 211; vil., on river Wharfe, 2 miles NW. of Tadcaster; P.O.; in vicinity is **Newton Hall,** seat.

Newton Longville, par. and vil., in co. and 10 miles SE. of Buckingham; 1735 ac., pop. 424; P.O.

Newton Manor, seat, 4½ m. N. of Swanage, SE. co. Dorset.

Newton Mearns, vil., Renfrewshire, 3 miles SW. of Busby ry. sta. and 7 miles S. by W. of Glasgow; pop. 812; P.O., T.O.

Newton Moor, Hyde, Cheshire; P.O. See NEWTON.

Newton More, Inverness-shire. See NEWTONMORE.

Newton Morrell, par., North-Riding Yorkshire, 7 miles NE. of Richmond; 634 ac., pop. 48.

Newton Mulgrave, par., North-Riding Yorkshire, 8½ m. NW. of Whitby; 2347 ac., pop. 76.

Newton Nethercote, hamlet, Leicestershire, 4½ miles SE. of Ashby de la Zouch.

Newton Nottage, par., Glamorgan, 5 miles SW. of Bridgend.

Newton Park.—par., Northumberland, 3 miles W. of Morpeth; 371 ac., pop. 10.—**2. Newton Park,** seat, in NE. of Somerset; post-town, Bristol.

Newton Poppleford, par. and vil. with ry. sta., L. & SW. R., Devon—par., 545 ac., pop. 441; vil., 3 miles NW. of Sidmouth; P.O.

Newton Purcell, par., Oxfordshire, 6 miles NE. of Bicester; 602 ac., pop. 103.

Newton Regis, par. and vil., Warwickshire, 5 miles NE. of Tamworth; 1339 ac., pop. 476; P.O.

Newton Reigny, par. and vil., Cumberland—par., 1013 ac., pop. 157; vil., 2½ miles NW. of Penrith; P.O., T.O.

Newton Road, ry. sta., L. & NW. R., Staffordshire, 2 miles SE. of Bescot Junction and 7¾ miles NW. of Birmingham.

Newton St. Cyres, par. and vil. with ry. sta. (**St. Cyres**), L. & SW. R., Devon, on river Creedy, 5 miles NW. of Exeter; 4436 ac., pop. 700; P.O.; and T.O. at **Newton St. Cyres** sta.; has a 13th-century church, restored 1831; manganese occurs.

Newton St. Faith, Norfolk, 5 miles NW. of Norwich; P.O., called **Newton St. Faith's.** See HORSHAM ST. FAITH WITH NEWTON ST. FAITH.

Newton St. Loe, par. and vil., Somerset, 3½ miles W. of Bath; 1593 ac., pop. 363. **N. Park** is a seat; P.O., T.O.

Newton St. Petrock, par. and vil., Devon, on river Torridge, 11 miles SW. of Bideford; 1986 ac., pop. 192.

Newton Solney, par. and vil., Derbyshire, on river Trent, 2½ miles NE. of Burton-on-Trent; 1865 ac., pop. 544. **N. Park** is a seat; P.O.

Newton Stewart, police burgh and ry sta., P. & W. Jt. R., Wigtownshire, and market town, including also the suburb of Creebridge, in Minnigaff par., Kirkcudbrightshire, on river Cree, 29½ miles W. of Castle Douglas and 23½ miles E. of Stranraer; police burgh, pop. 2204; town, pop. 2598; P.O., T.O. Market day, *Friday*. Wool is supplied to the Yorkshire markets. The river is here spanned by a 5-arched bridge.

Newton Toney, par. and vil. with ry. sta., L. & SW. R., Wilts, 4 m. NE. of Amesbury; 2386 ac., pop. 407; P.O.

Newton Tracey, par. and vil., Devon, 5 miles SW. of Barnstaple; 338 ac., pop. 127; P.O. **N. House** is a seat.

Newton Underwood, par., Northumberland, 3½ miles W. of Morpeth; 906 ac., pop. 48.

Newton Unthank, hamlet, in co. and 7 miles W. of Leicester.

Newton Valence, par. and vil., Hants, 5 miles S. of Alton; 2258 ac., pop. 262; in vicinity of vil. is **Newton Manor House,** seat.

Newton Without, South, par. and vil., Wilts, on river Wiley, 2 miles NW. of Wilton; 3122 ac., pop. 454; P.O.

Newton Wood, Northampton. See WOODNEWTON.

Newton Wolves, Monmouth. See WOLVES NEWTON.

Newton and Biggin, Warwickshire, 2 miles NE. of Rugby; 1069 ac., pop. 208; P.O., called **Newton.**

Newton and West Haven, part of Carnoustie, Forfarshire.

Newton by Castle Acre, par., Norfolk, on river Nar, 4 miles NE. of Swaffham; 1078 ac., pop. 56.

Newton by Chester, par., in co. and NE. suburbs of Chester; 441 ac., pop. 1268; **Newton Hall** is a seat.

Newton by Daresbury, par. and vil., Cheshire, 5 m. S. of Warrington; 785 ac., pop. 169.

Newton by Frodsham, par. and vil., 2 miles SE. of Frodsham, Cheshire; 442 ac., pop. 130; near the vil. is **Newton Hall,** seat.

Newton by Tattenhall, par., Cheshire, 3 miles SW. of Tarporley; 622 ac., pop. 159.

Newton by Toft, par., Lincolnshire, 4 miles SW. of Market Rasen; 1009 ac., pop. 64.

Newton by the Sea, par. and vil., Northumberland, 7½ miles NE. of Alnwick; 1250 ac., pop. 212; P.O. There is a coastguard station.

Newton in Bowland, West-Riding Yorkshire, 6½ m. NW. of Clitheroe; P.O. See NEWTON.

Newton in Cartmel, or **Newton Higher,** vil., 3 miles NE. of Cartmel, N. Lancashire; P.O., T.O.

Newton (in Cleveland), par., North-Riding Yorkshire, 3 miles SE. of Guisborough; 1175 ac., pop. 112. **Newton Hall** is a seat.

Newton in Makerfield, urb. dist., town, and par., with ry. sta. (**Newton le Willows**), L. & NW. R., SW. Lancashire, 15¾ miles W. of Manchester by rail; urb. dist. and par., 3105 ac., pop. 16,699; P.O., T.O., called **Newton le Willows.** Newton is a borough by prescription, and was represented in Parliament till 1832. The Highlanders were defeated here (1648) by Cromwell. The town has an iron foundry, glass works, paper mills, and the mfr. of railway trucks for the London and North-Western Railway. There are cattle fairs in May and August. There is a racecourse of 80 ac. Coal is mined in the vicinity.

Newton in Mottram, Cheshire. See NEWTON.

Newton in the Isle, Cambridge. See NEWTON.

Newton le Willows.—par. and vil. with ry. sta. (**Jervaulx**), N. E. R., North-Riding Yorkshire—1861 ac., pop. 400; vil., 4 miles NW. of Bedale; P.O., T.O.—**2. Newton le Willows,** ry. sta., L. & NW. R., SW. Lancashire, 15¾ miles W. of Manchester; P.O., T.O.; in vicinity are large printing works. See NEWTON IN MAKERFIELD.

Newton le Wold. See WOLD NEWTON.

Newton (near Sudbury), par., Suffolk; 2198 ac., pop. 326; contains **Newton Green,** vil.; P.O.; and **Newton Hall,** seat.

Newton of Ferintosh, hamlet, Nairnshire, 2 miles SE. of Conon Bridge; P.O.

Newton of Panbride. See NEWTON AND WEST HAVEN.

Newton of Pitcairns, vil., adjoining Dunning on the S. and 4½ miles NE. of Auchterarder, Perthshire.

Newton on Trent, par. and vil., Lincolnshire, 10 miles S. of Gainsborough; 1575 ac., pop. 264; P.O., T.O.

Newton on the Moor, par. and vil., Shilbottle par., Northumberland, 6 miles S. of Alnwick; par., 940 ac., pop. 195. **N. Hall** is a seat.

Newton upon Ayr, *q.s.* par. and suburb of town of Ayr, with ry. sta., G. & SW. R., on right bank of river Ayr; *q.s.* par., pop. 10,708; was made a burgh of barony at an early date, and now forms part of Ayr parl. burgh.

Newton upon Derwent, par. and vil., East-Riding Yorkshire, on r. Derwent, 8 m. SE. of York; 1715 ac., pop. 216.

Newton-upon-Ouse, par. and vil., North-Riding Yorkshire—par., 1733 ac., pop. 421; vil., 9 miles NW. of York; P.O.

Newton upon Rawcliff, vil., North-Riding Yorkshire, 4 miles NE. of Pickering; P.O. See NEWTON.

Newton with Scales, par., 1 mile SE. of Kirkham, N. Lancashire; 1472 ac., pop. 229.

Newtonaird, seat and ry. sta., on Cairn Valley branch of G. & SW. R., in co. and 7 miles NW. of Dumfries.

Newtonhill, hamlet with ry. sta., C. R., NE. Kincardineshire, 5½ miles NE. of Stonehaven and 10 miles S. by W. of Aberdeen; P.O.

Newtonloan, place, Edinburghshire, 3 m. S. of Dalkeith.

Newtonmore, vil. with ry. sta., H. R., 3 miles SW. of Kingussie, Inverness-sh., on r. Spey; pop. 478; P.O., T.O.

Newtown.—parl. bor. (contributory to Montgomery District of Boroughs), market town, urb. dist. (Newtown and Llanllwchaiarn), and par., with ry. sta., Cam. R., Montgomeryshire, on river Severn, 7½ miles SW. of Montgomery—urb. dist. (comprising Newtown par. and Llanllwchaiarn par.), 7303 ac., pop. 6500; par., 2771 ac., pop. 3920; parl. bor., pop. 6363; P.O., T.O. Market days, *Tuesday* and *Saturday.* Tre-Newydd is the Welsh name of the town, which is the chief seat of the Welsh flannel mfr., a trade which has fallen off considerably in the district, and has been superseded by mfrs. of tweeds, shawls, &c.—**2. Newtown,** vil. and eccl. dist., Calbourne par., partly also in Shalfleet par., Isle of Wight—dist., pop. 285; the vil. is on Newtown Bay, 1 mile SW. of the Solent and 4 miles E. of Yarmouth; it is an ancient place, was at one time a town of some importance, and from the time of Elizabeth till 1832 sent 2 members to Parliament. —**3. Newtown,** hamlet, Bedfordshire, 2 miles E. of Biggleswade.—**4. Newtown,** hamlet and seat, 3 miles NE. of Hungerford, Berks.—**5. Newtown,** vil., Cumberland, 2 miles NW. of Brampton.—**6. Newtown,** par., Derbyshire, in urb. dist. of New Mills; 126 ac., pop. 1520.—**7. Newtown,** hamlet, 5½ miles W. of Wimborne, Dorset.—**8. Newtown,** 2 miles NE. of Poole, Dorset; P.O.—**9. Newtown,** hamlet, Dorset, 7½ miles NW. of Cranborne.—**10. Newtown,** ham., ½ mile N. of Beaminster, W. Dorset.—**11. Newtown,** par., N. Hants, 2 miles SE. of Newbury; P.O., T.O. See NEWTOWN NEAR NEWBURY.—**12. Newtown,** eccl. dist., Southampton St. Mary and South Stoneham pars., Hants, on E. side of Southampton; pop. 9031.—**13. Newtown,** vil., Soberton par., and eccl. dist., partly also in Hambleton par., Hants; dist., pop. 687; P.O.; the vil. is 3 miles E. of Bishops Waltham.—**14. Newtown,** ham., Herefordshire, 2 miles SW. of Leominster.—**15. Newtown,** hamlet, in co. and 4 miles SE. of Hereford.—**16. Newtown,** hamlet, SE. Lancashire, 3 miles NE. of Worsley.—**17. Newtown,** in NW. of Monmouthshire, at head of Ebbw Vale, 1 mile from Ebbw Vale sta.; P.O.—**18. Newtown,** par., Northumberland, 3½ miles SE. of Wooler; 1133 ac., pop. 55.—**19. Newtown,** par., Northumberland, 7 miles SW. of Alnwick; 1017 ac., pop. 36.—**20. Newtown,** eccl. dist. and vil., Wem par., Shropshire; dist., pop. 367; the vil. is 6 miles SE. of Ellesmere.—**21. Newtown,** hamlet, Wilts, 3 miles N. of Salisbury.—**22. Newtown,** hamlet, North-Riding Yorkshire, 2 miles E. of Yarm.—**23. Newtown,** eccl. dist., Leeds par. and bor., West-Riding Yorkshire; pop. 9344.—**24. Newtown,** pl., 1 m. from Sharpness, W. Gloucestershire; P.O.—**25. Newtown,** seat, SE. Cumberland, 1 m. S. of Ravenglass.

Newtown.—vil., ½ m. S. of Bo'ness, Linlithgowshire; pop. 609.—**2. Newtown,** Roxburghshire. See NEWTOWN ST. BOSWELLS.—**3. Newtown,** hamlet, mid. Stirlingshire, 5 miles SE. of Balfron.—**4. Newtown,** place, Elginshire, 1 m. S. of Garmouth.

Newtown.—vil., NW. co. Cork, 5 miles W. of Charleville; pop. 144; P.O., T.O.—**2. Newtown,** vil., adjacent to Queenstown, S. co. Cork.—**3. Newtown,** vil., co. Down. See SEAPATRICK.—**4. Newtown,** hamlet, 3 miles SW. of Banagher, W. King's co.—**5. Newtown,** par., N. co. Meath, 3 miles N. of Kells; 1103 ac., pop. 81.—**6. Newtown,** pl., 4 miles from Nenagh, N. co. Tipperary; P.O. —**7. Newtown,** par., co Westmeath; 10,250 ac., pop. 1304; contains Tyrrelspass.—**8. Newtown,** pl., co. Carlow, 4 miles NE. of Bagenalstown.—**9. Newtown,** ham., S. co. Carlow, 1¼ mile E. of Borris.—**10. Newtown,** ham. and seat, 3 miles SW. of Kilcock, NE. co. Kildare.—**11. Newtown,** vil., SE. Queen's co., 8½ m. NNW. of Carlow. —**12. Newtown,** ham. and seat, W. co. Kilkenny, 4 m. E. of Callen.—**13. Newtown,** seat, SE. co. Louth, ¾ m. S. of Termonfeckin.

Newtown Barry. See NEWTOWNBARRY.

Newtown Bellew, vil., N. co. Galway, 3 miles NW. of Mount Bellew; pop. 179.

Newtown Butler, vil. with ry. sta., G. N. I. R., S. co. Fermanagh, 5 miles W. of Clones and 44¼ miles NW. of Dundalk by rail; pop. 306; P.O., T.O. Newtown Butler gives the title of Baron to the family of Butler, Earls of Lanesborough, who had the manor; no traces of the seat now remain.

Newtown Cashel, pl., 8 miles from Ballymahon, co. Longford; P.O.

Newtown Cloghans, ham., 5 m. SSW. of Ballina, N. co. Mayo; P.O.

Newtown Crommelin, par. and vil., co. Antrim, 10 m. N. of Ballymena—par., 3448 ac., pop. 666; vil., pop. 80; P.O.

Newtown Daly, ham., SE. co. Galway, 3½ miles S. of Loughrea.

Newtown Darver, ham., S. co. Louth, 2½ m. W. of Dromiskin.

Newtown Dillon, vil., co. Mayo. See CHARLESTOWN.

Newtown Forbes, vil. with ry. sta., M. G. W. R., in co. and 3 miles NW. of Longford; pop. 346; P.O., T.O.; Castle Forbes is the seat of the Earl of Granard.

Newtown Ford, ham., NE. co. Down, 1 m. W. of Donaghadee.

Newtown Gore, vil., E. co. Leitrim, 7 miles E. of Ballinamore; P.O., and P.O. called **Newtown Gore Village.**

Newtown Hamilton, small market town and par., in co. and 12 miles SE. of Armagh, 8 miles SW. of Loughgilly ry. sta. and 11 miles W. of Newry—par., 12,407 ac., pop. 3075; town, pop. 687; P.O., T.O. Market day, *Saturday.* There is a medicinal spring in the vicinity.

Newtown Limavady. See LIMAVADY.

Newtown Linford, par., in co. and 6 miles NW. of Leicester; 4388 ac., pop. 361; P.O.

Newtown Llantwit, pl., close to and S. of Llantwit sta., S. Glamorgan; P.O.

Newtown Monasterboice, vil., S. co. Louth, 4½ m. NW. of Drogheda.

Newtown Morris, ham., NE. of and adjoining Tuam, co. Galway.

Newtown Mount Kennedy, vil., NE. co. Wicklow, 3 miles SW. of Kilcoole ry. sta. and 22 miles S. of Dublin; pop. 394; P.O., T.O.; situated amid beautiful scenery.

Newtown Park, seat, co. Meath, 1¾ m. E. of Trim.

Newtown Pery. See LIMERICK.

Newtown (St. Boswells), vil. with ry. sta. (**St. Boswells**), N. B. R., Roxburghshire, near river Tweed, 3¼ miles SE. of Melrose and 40½ miles SE. of Edinburgh; pop. 619; P.O., T.O.; is an important railway junction on the North British Railway system, and has extensive auction marts for live stock.

Newtown Sands. See NEWTOWNSANDES.

Newtown Stewart, picturesquely situated market town with ry. sta., G. N. I. R., N. co. Tyrone, on river Mourne, 10 miles N. of Omagh, 23¾ miles SE. of Londonderry by rail; pop. 1062; P.O., T.O. Market day, *Monday.* Newtown Stewart derived its name from Sir William Stewart, to whom it was granted by Charles I.; it was burnt by James II. after the siege of Derry.

Newtown Trim, hamlet, 1 m. E. of Trim, co. Meath.

Newtown Vevay, ham., 1 m. S. of Bray, co. Wicklow.

Newtown (near Newbury), par., vil., and seat, Hants, on river Embourne, 2 miles SE. of Newbury; 480 ac., pop. 207; P.O., T.O.; near the vil. is **Newton House,** seat.

Newtownanner, a seat of the Duke of St. Albans, 3 miles E. of Clonmel, S. co. Tipperary, near river Suir.

Newtownards, market town, township, and par., with ry. sta., B. & C. D. R., NE. co. Down, near the head of Lough Strangford, 9 miles by road and 14 miles by rail E. of Belfast—par., 14,837 ac., pop. 11,630; township, 483 ac., pop. 9110; P.O., T.O. Market day, *Saturday.* Newtownards has important markets; there are annual fairs in January, May, and September. Has mfrs. of linen and muslin. There is a celebrated nursery. The town stands on the property of the Marquis of Londonderry.

Newtownballyhea, ham., 4 m. WSW. of Charleville, N. co. Cork; P.O., T.O.

Newtownbarry, market town and seat, St. Mary's par., NW. co. Wexford, in a fine situation at the confluence of rivers Clady and Slaney, 9 miles NW. of Ferns and 9 miles SW. of Shillelagh; pop. 890; P.O., T.O. Market day, *Saturday.* Newtownbarry was taken by the insurgents in 1798. **Newtownbarry House** is on the E. bank of the river.

Newtownbond House, seat, mid. co. Longford, 4 m. NW. of Edgeworthstown.

Newtownbreda, vil., N. co. Down, near river Lagan, 3½ miles SE. of Belfast; pop. 289; P.O.

Newtownclonbun, par., mid. co. Meath, on river Boyne, 1 mile NE. of Trim; 566 ac., pop. 28.

Newtowncunningham, vil. with ry. sta., Londonderry and Lough Swilly and Letterkenny Ry., All Saints par., E. co. Donegal, on Lough Swilly, 9 miles SW. of Londonderry by road and 13 miles by rail; pop. 179; P.O., T.O.

Newtownfortescue, vil., N. co. Meath, 4½ m. N. of Slane.

Newtownlennan, par., SE. co. Tipperary, on river Lennan, 3 m. N. of Carrick-on-Suir; 5774 ac., pop. 767.

Newtownpark, vil., in co. and 4 miles SE. of Dublin; pop. 533.

Newtownsandes, vil., N. co. Kerry, 6 miles NE. of Listowel; pop. 254; P.O., T.O.

Newts Down, eminence, in NE. of Devon, 1 mile SE. of Tiverton; alt., 607 ft.

Newtyle, par. and vil. with ry. sta., C. R. (alt., 273 ft.), Forfarshire—par., 5192 ac., pop. 818; vil., 1¼ mile SE. of Alyth Junction and 16½ miles (by road 11) NW. of Dundee; pop. 401; P.O., T.O.

Newtyle Hill, Perthshire, 1½ mile SE. of Dunkeld; alt., 996 ft.; is finely wooded.

Neyland.—hamlet, Norfolk, 4 miles SE. of Wymondham. —**2. Neyland,** or **New Milford,** urb. dist. and par., Pembrokeshire, 8¾ miles S. of Haverfordwest and 4 miles E. of Milford; urb. dist. and par., 476 ac., pop. 2827; P.O., T.O. See NEW MILFORD.—**3. Neyland,** Suffolk. See NAYLAND.

Niarbyl Point, headland, on W. coast of Isle of Man, 3¼ mile SW. of Peel.

Nibley, hamlet, Gloucestershire, 2 miles W. of Chipping-Sodbury.

Nibley, North, par. and vil., Gloucestershire, 2 miles SW. of Dursley; 3282 ac., pop. 709; P.O. Is the supposed birthplace of William Tyndale (1484), the first translator of the Bible.

Nibon, island, in St. Magnus Bay, Shetland, 5½ miles SE. of Hillswick.

Nibthwaite, vil., N. Lancashire, on E. side of Coniston Water, 7 miles N. of Ulverston.

Nichol Forest, par., Cumberland, 12 miles NE. of Longtown; 8493 ac., pop. 488.

Nicholashayne, ham., N. Devon, 2 miles N. of Culmstock.

Nicholaston, coast par., Glamorgan, in Gower Peninsula, on Oxwich Bay, 10 miles SW. of Swansea; 488 ac., pop. 94.

Nicker, vil., E. co. Limerick, 1½ m. SW. of Pallas; pop. 105.

Nidd.—river, West-Riding Yorkshire; rises on Great Whernside mountain at boundary with North-Riding, and flows SE. past Pateley Bridge and Knaresborough to the Ouse at Nun-Monckton. — **2. Nidd,** par. and vil. with ry. sta. (**Nidd Bridge**), N. E. R., E. div. W. R. Yorkshire, on river Nidd, 3½ miles WNW. of Knaresborough; par., 1204 ac., pop. 193; in vicinity is **Nidd Hall,** seat.

Nidderdale, valley of the river Nidd, West-Riding Yorkshire, from Great Whernside to the Ouse.

Niddrie, mining vil., Edinburghshire, 1½ mile SW. of Portobello; **Niddrie Marischal,** seat, is in the vicinity.

Niddry, vil., Linlithgowshire, 1 mile SE. of Winchburgh; pop. 637; **N. Castle** is a ruin; Queen Mary was conducted hither on the night of her escape from Lochleven Castle, 2nd May 1568; it is the property of the Marquis of Linlithgow, to whom it gives the title of Baron.

Nier, rivulet, co. Waterford; rises in Commeragh mountains, and flows 12 miles W. to river Suir, 4 miles SE. of Ardfinnan.

Nigg.—par., Kincardineshire, on river Dee; 3982 ac., pop. 1528; P.O.; the church is 2 miles SE. of Aberdeen, near **Nigg Bay,** where is the Scottish Fishery Board's experimental station.—**2. Nigg,** par. and vil. with ry. sta., H. R., Ross and Cromarty, on **Nigg Bay** (in Cromarty Firth)—par., 7818 ac., pop. 892; vil., 4 miles S. of ry. sta. and 4 miles by ferry NE. of Cromarty; P.O. **Hill of Nigg** (alt., 600 ft.) is 1 mile E. of Nigg.

Nigg Station, ry. sta., H. R., Ross and Cromarty, 4 miles N. of Nigg vil. and 5 miles SE. of Tain; P.O., T.O.

Nightcott, hamlet, Somerset, 2¼ miles S. of Dulverton.

Nightingale, vil., Monmouthshire, 1 m. NW. of Pontypool.

Nightingale Valley, deep wooded hollow a little below the Suspension Bridge, Clifton, Bristol; here are traces of British earthworks.

Nilly, another name for Macnean Lower Lough.

Nilteen, Grange of, par., in co. and 3 miles E. of Antrim, on Six-mile Water; 2736 ac., pop. 734.

Nine Banks, P.O. See NINEBANKS.

Nine Barrow Down, summit of Chalk Downs of Isle of Purbeck, Dorset, 3 m. E. of Corfe Castle; alt., 642 ft.

Nine Elms, dist., Lambeth met. bor., in co. of London; contains the principal goods depôt of the L. & SW. R., a large wharf and gas works. The terminus of the L. & SW. R. was originally here.

Nine Ladies, stone circle, Derbyshire, 1½ m. S. of Rowsley.

Nine Maidens, ancient stone circle, near coast of Cornwall, 6 miles NW. of Penzance.

Nine Mile Burn, ham., 4 m. SW. of Penicuik, Edinburghshire, on Monks Burn.

Nine Mile Point, ry. sta., L. & NW. R., Monmouthshire, 9 miles W. of Newport by rail.

Nine Mile Water, river, Hants; rises near the Wilts border, and flows 9 miles E. to the Test or Anton.

Nine Stones.—stone-circle, Devon, on N. border of Dartmoor, 2½ miles SE. of Okehampton.—**2. Nine Stones,** stone-circle, Dorset, 5½ miles NW. of Dorchester.

Ninebanks, eccl. dist. and vil., Northumberland—dist., pop. 753; vil., on West Allen river, 12 miles SW. of Hexham; P.O., called **Nine Banks.**

Ninecairn Edge, mt., on NW. border of Berwickshire, 6 m. E. of Tynehead sta.; alt., 1479 ft.

Ninemilehouse, vil., E. co. Tipperary, 9 miles N. of Carrick-on-Suir; pop. 87; P.O., T.O., called **Nine Mile House.**

Ninestane Rig, ridge, 7 miles NE. of Newcastleton, Roxburghshire; is the traditional scene of the burning to death of Lord Soulis.

Ninewells, seat, 1 mile N. of Great Shelford, Cambridge.

Ninewells, seat, Berwickshire, on Whiteadder Water.

Ninfield, par. and vil., Sussex, 3½ m. SW. of Battle; 2619 ac., pop. 747; P.O.

Ningwood, seat and ry. sta., I. o. W. C. R., Isle of Wight, 7 miles W. of Newport.

Ninham, vil., in E. of Isle of Wight, 1½ mile SW. of Sandown.

Ninnes, ham., 2 miles N. of Madron, W. Cornwall.

Nisbet.—seat, Berwickshire, on Blackadder Water, 2 miles S. of Duns.—**2. Nisbet,** hamlet with ry. sta., N. B. R.,

Roxburghshire, on river Teviot, 3½ miles N. by E. of Jedburgh; P.O., T.O.

Nith, river, rises 3 miles E. of Dalmellington, Ayrshire, and flows 9 miles NE. to New Cumnock, and thence 70 miles SE. through Nithsdale, Dumfriesshire, to the Solway Firth 14 miles below the town of Dumfries, to which it is tidal and navigable; it divides Dumfriesshire from Kirkcudbrightshire during the last 16 miles of its course.

Nithsdale, the western of the 3 divisions of Dumfriesshire drained by the river Nith; was anciently called Stranith or Strathnith, and gave the title of Earl (1620–1716) to the family of Maxwell.

Niton, par. and vil., Isle of Wight, 4 miles W. of Ventnor; 1334 ac., pop. 884; P.O., T.O.; to N. of vil. is **Niton Down.** There is a coastguard station and a wireless telegraph station.

Nitshill, vil. with ry. sta., G. & SW. R., Renfrewshire, on Levern Water, 3½ miles SE. of Paisley; pop. 1242; has chemical works, and is largely inhabited by colliers and quarrymen; P.O., T.O.

Nivestone Rock, dangerous rock, off coast of Northumberland, at N. of Farne Islands; is submerged at high water.

Nivingston, seat, in co. and 3 miles SW. of Kinross.

Nixon, hamlet, Cumberland, 12 miles NE. of Longtown.

Nizels, seat, 3 miles SE. of Sevenoaks, Kent.

No Mans Fort, pl., Spithead, Hants; here is a Lloyds' signal station.

No Mans Heath, eccl. par., Warwickshire, 6 miles NE. of Tamworth; pop. 143; P.O., called **Noman's Heath.**

No Mans Land.—upland tract, Cornwall, 3 miles SW. of Wadebridge.—**2. No Mans Land,** par. and vil., Wilts, at border of Hants, 5 m. SE. of Downton; 14 ac., pop. 125; P.O., called **Nomansland.**

Noah Hill, hamlet, Hants, 3 miles S. of Alton.

Noak Hill, par. and vil., Essex, 4 miles W. of Brentwood; 1594 ac., pop. 259; P.O.

Nob Sand, sandbank, in estuary of river Thames, 9 miles N. of Herne Bay, Kent; measures 2½ m. by ½ m.; to the S. of it is the Girdler Light. See GIRDLER SAND.

Nobber, par. and vil. with ry. sta., M. G. W. R., N. co. Meath, on river Dee, 7 miles SE. of Kingscourt—par., 10,487 ac., pop. 910; vil., 187; P.O., T.O.

Noblehill, vil., in co. and 1 mile E. of Dumfries.

Noblehouse, ham, Peeblesshire, 2¾ m. SE. of West Linton.

Nobles Green, hamlet, Essex, 2 miles SW. of Rockford.

Noblethorpe, seat, 4 m. SW. of Barnsley, W. R. Yorkshire.

Nobottle, hamlet, in co. and 6 miles NW. of Northampton.

Nobutt, Lower and **Upper,** 2 hamlets, Staffordshire, 3 and 4 miles W. of Uttoxeter.

Nochty, Water of, SW. Aberdeenshire; flows 5 miles SE. to river Don at Invernochty.

Nockholt, Kent. See KNOCKHOLT.

Nocton, par. and vil. with ry. sta. (**Nocton** and **Dunston**), G. N. & G. E. R., Lincolnshire—par., 5968 ac., pop. 482; vil., 8 miles SE. of Lincoln; P.O.; in vicinity of vil. is **Nocton Hall,** seat.

Noctorum, par., Cheshire, 2 miles SW. of Birkenhead; 330 ac., pop. 212.

Nod Hill, S. suburb of Newport, Isle of Wight.

Noddfa, hamlet, Montgomeryshire, 6 m. NE. of Machynlleth; here is Darowen parish church, which had at one time the privilege of sanctuary.

Noddings, seat, 1½ mile NW. of Chiddingfold, SW. Surrey.

Noddsdale Water, or **Noddie Burn,** Ayrshire; flows 7 miles SW. to Largs Bay, ¾ mile N. of Largs.

Nodes, The, eastern portion of the cliffs, on the W. coast of Isle of Wight, 2 miles E. of The Needles.

Noe, river, in N. of Derbyshire; rises near Kinder Scout in the Peak, and flows 9 miles SE. to the Derwent 2 miles above Hathersage.

Noe, rivulet, Argyllshire. See GLEN NOE.

Noel Park and Wood Green, ry. sta., G. E. R., 7¼ miles NW. of Liverpool Street sta., London.

Noggin Head, Isle of Man. See NAGGIN HEAD.

Nohaval.—coast par., SE. co. Cork, 6 m. E. of Kinsale; 2568 ac., pop. 353; P.O., called **Nohovel.**—**2. Nohaval,** par., mid. co. Kerry, 3 miles W. of Castleisland; 3204 ac., pop. 375.—**3. Nohaval.** See NOUGHAVAL.

Nohavaldaly, par., cos. Cork and Kerry, on river Blackwater, 6 m. NW. of Millstreet; 17,371 ac., pop. 3006.

Noirmont Point, headland, on S. coast of Jersey, Channel Islands, at W. extremity of St. Aubin's Bay, 1½ mile S. of St. Aubins.

Noke, par. and vil., in co. and 5 miles NE. of Oxford; 800 ac., pop. 83.

Noltland Castle, seat, on NW. coast of Westray, Orkney.

Nolton.—vil. and seat, Glamorgan, 2 miles NE. of Bridgend.—**2. Nolton,** par., Pembrokeshire, on St. Brides Bay, 6 miles NW. of Haverfordwest; 1548 ac., pop. 160; contains **Nolton Haven.**

Noness, coast vil., Shetland, 2 miles SE. of Sandwick.

Nonington, par. and vil., Kent, 7 m. ESE. of Canterbury; 3808 ac., pop. 740; P.O., T.O.

Nonsuch Park, seat, Surrey, 3½ m. NE. of Epsom; a royal palace at one time stood in the park.

Nook.—hamlet, Cumberland, in NE. of co., 9½ miles NE. of Longtown.—**2. Nook,** ham., Westmorland, 3 miles NE. of Milnthorpe.—**3. Nook,** hamlet, 3 miles W. of Kendal, Westmorland.—**4. Nook,** vil., S. div. West-Riding Yorkshire, 13 miles SW. of Halifax.

Noran Water, Forfarshire; rises in the Grampians, 8 m. NNW. of Tannadice, and flows 10 miles SE. to the river South Esk 4 m. SW. of Brechin.

Noranside, seat, Forfarshire, on Noran Water, 7 miles W. of Brechin.

Norbiton, eccl. dist. and ry. sta., Kingston upon Thames par., Surrey, in E. suburbs of Kingston upon Thames and 11 miles SW. of Waterloo sta., London; pop. 8708; P.O., called **Norbiton Common.**

Norbreck, hamlet, N. Lancashire, 3 m. N. of Blackpool; in vicinity is **Norbreck Villa,** seat. See BISPHAM WITH NORBRECK.

Norbriggs, ham., 1 mile ENE. of Staveley, Derbyshire; P.O.

Norbury.—vil., Cheshire, 3 miles SE. of Stockport; in vicinity is the seat of **Norbury Booths Hall.**—**2. Norbury,** par., Cheshire, on Ellesmere Canal, 7 miles SW. of Nantwich; 1553 ac., pop. 289.—**3. Norbury,** par. and vil., Shropshire, 12 m. SE. of Welshpool; 2330 ac., pop. 159; P.O.—**4. Norbury,** par. and vil., on W. border of Staffordshire, 4 miles NE. of Newport; 2102 ac., pop. 258.—**5. Norbury,** ry. sta., L. B. & S. C. R., in bor. and 3 m. NW. of Croydon, Surrey; in vicinity is **Norbury House,** seat.

Norbury Park, seat, Surrey, 2½ miles N. of Dorking.

Norbury and Roston, par. and vil., with ry. sta. (**Norbury and Ellastone**), N. S. R., Derbyshire, on river Dove, 5 miles SW. of Ashbourne; 2298 ac., pop. 370; contains **Norbury Hall,** now a farmhouse, which has been owned by the Fitzherberts since the 13th century.

Norby, hamlet, Shetland, near Sandness.

Norchard, ham., 1 mile S. of Hartlebury, W. Worcestershire.

Noreliffe Hall, seat, Cheshire; post-town, Wilmslow.

Norcott Brook, ham., 5 m. S. Warrington, Cheshire; P.O.

Norcott Court and **Norcott Hill,** hams., W. Hertfordshire, 2 m. SE. of Tring sta.

Norcroft, hamlet, S. div. West-Riding Yorkshire, 4 miles NW. of Barnsley.

Nordelph, vil., Norfolk, 4 m. SW. of Downham Market; P.O., T.O.

Norden, urb. dist., small town, and par., SE. Lancashire; forming a W. suburb of Rochdale; 5358 ac., pop. 3907; P.O., T.O.; shares in the industries of Rochdale.

Nordrach upon Dee. See BANCHORY.

Nore, river, rises near Roscrea, N. co. Tipperary, and flows SE. through Queen's co. and co. Kilkenny to river Barrow 2 miles above New Ross; is 70 miles long, is tidal to Innistioge, and navigable for barges to Thomastown.

Nore, The, sandbank, in estuary of river Thames, 3 miles NE. of Sheerness, and 47 miles E. of London Bridge; at its E. end is the **Nore Light-Vessel,** with revolving light, 65 ft. above high water and seen 10 miles. Generally speaking the name "Nore" is applied to the W. part of the river's estuary known as a famous anchorage. In 1797 the mutiny which broke out among the fleet stationed at the Nore blocked the navigation of the Thames.

Nore Hill, eminence, Surrey, 7½ m. SE. of Croydon.

Norfolk, a maritime co. in E. of England, bounded N. and E. by the North Sea, S. by Suffolk, and W. by Cambridgeshire; greatest length, from N. to S., 42 miles; greatest breadth, E. to W., 66 miles; area, 1,314,612 ac., pop. 476,553. The coast line is about 90 m. in extent. The co. is served by the G. E. R., and M. and G. N. Jt. Ry. All along the seaboard the land is low, and has suffered greatly from encroachments of the sea. Many thousands of acres, however, have been reclaimed from the waters of the Wash, and the work is still being prosecuted. A level surface characterises the appearance of the co., which is watered by the Yare, with its tributaries the Waveney, Bure, and Wensum, and by the Ouse and its tributaries.

The first three rivers unite the BROADS (which see). Light sand and loam is the prevailing character of the soil, which generally has been rendered productive through the excellence of the system of farming that has been pursued. (For agricultural statistics, see APPENDIX.) The barley of the co. has especial celebrity. Great attention is paid to live stock, and the cobs and cart horses of the co. are well known. Large numbers of geese and turkeys are supplied to city markets. Besides the great herring fishery of Yarmouth, there is all along the coast an important and valuable fishing industry, which employs many thousands of the people. Norfolk comprises 700 pars., the co. and parl. bors. of Great Yarmouth and Norwich, the parl. and mun. bor. of King's Lynn, and the mun. bor. of Thetford. It is mostly in the diocese of Norwich. For parliamentary purposes the co. is divided into 6 divisions—viz., North-Western, South-Western, Northern, Eastern, Mid, and Southern, 1 member for each division; parliamentary constituencies contain 60,033 electors.

Norham, par. and vil. with ry. sta., N. E. R., Northumberland, on river Tweed—par., 2345 ac., pop. 760; vil., 6 m. SW. of Berwick; P.O., T.O.; is an ancient place, and long held an important position, being the capital of Norhamshire, and the seat of the Bishop of Durham's exchequer and courts of justice; a bridge (1840) crosses the Tweed here. **Norham Castle** (1121), now an imposing ruin, with massive square tower, surmounts a steep wooded portion of the river's bank, and was an important stronghold in the annals of border warfare. Here Edward I. adjudicated on the dispute concerning the Scottish succession (1291), and the opening scene of Scott's "Marmion" is laid here.

Norham Mains, par., 6 m. SW. of Berwick, Northumberland; 1105 ac., pop. 93.

Nork House, seat of the Earl of Egmont, 2½ m. SE. of Epsom, Surrey.

Norland, par. and vil., 2 miles SW. of Halifax, W. R. Yorkshire, on river Calder; 1103 ac., pop. 1289.

Norlands, eccl. dist., Kensington and Hammersmith pars., co. of London; pop. 9718.

Norley.—par. and vil., 4½ m. SE. of Frodsham, Cheshire; 1411 ac., pop. 656; P.O., T.O.; in vicinity of vil. is **Norley Hall,** seat.—**2. Norley,** ham., 1 m. SW. of Cowlinge, S. Suffolk.

Normacot, eccl. dist. and ry. sta., N. S. R., Stone and Trentham pars., Staffordshire; pop. 6748; P.O.; the sta. is 4 miles SE. of Stoke upon Trent; and has an altitude of 522 ft.

Norman Court, seat, on W. border of Hants, 7 miles E. of Salisbury.

Norman Cross, ham., N. Huntingdonshire, 1½ mile SW. of Yaxley; French prisoners were confined during the war, 1797–1816, in the barracks which formerly stood here.

Normanby.—par., town, and urb. dist. (**South Bank in Normanby**), North-Riding Yorkshire, 4 miles SE. of Middlesbrough; par. and urb. dist., 1500 ac., pop. 9645; P.O., T.O.; has iron mines and brick and tile works. **N. Hall** and **N. House** are seats.—**2. Normanby,** par., Lincolnshire, 7 miles W. of Market Rasen; 1755 ac., pop. 307; P.O., called **Normanby by Spital.**—**3. Normanby,** vil., Lincolnshire, 9½ miles NW. of Brigg; P.O.; in vicinity is the seat of **Normanby Park.**—**4. Normanby,** hamlet, Lincolnshire, 5 miles SE. of Gainsborough.—**5. Normanby,** par. and vil., N. R. Yorkshire, on river Seven, 5 miles SW. of Pickering, in South Bank in Normanby urb. dist.; par., 1786 ac., pop. 156; gives title of Marquis to the Phipps family.—**6. Normanby,** hamlet, N. R. Yorkshire, 4 miles SE. of Whitby.

Normanby by Spital, Lincolnshire, 7 miles SW. of Market Rasen; P.O. See NORMANBY.

Normanby on the Wold, par., Lincolnshire, 3½ miles NE. of Market Rasen; 1981 ac., pop. 128.

Normandy, vil., Surrey, 6 miles W. of Guildford; P.O., T.O. See ASH AND NORMANDY.

Normandykes, traces of ancient military camp, in SW. of Peterculter par., Aberdeenshire.

Normanhurst, seat of Lord Brassey, Sussex, 2½ miles SW. of Battle.

Norman's Law, eminence with ancient hill-fort, Fife, 4 miles NE. of Newburgh; alt., 936 ft.

Normansburgh, pl., Norfolk, 6½ miles SW. of Litcham; a Cluniac monastery was founded here in 1160.

Normanton.—urb. dist., town, and par., with ry. sta., M. R., S. div. W. R. Yorkshire, 3 miles NE. of Wakefield and 10 miles SE. of Leeds by rail—urb. dist. and par., 1228 ac., pop. 12,352; P.O., T.O. Normanton carries on coal mining, iron working, and a large agricultural trade. The sta. is one of great importance, being the junction of 3 extensive railways, the M., L. & Y., and the N. E.—**2. Normanton,** par. and vil. with ry. sta. (**Pear Tree and Normanton**), M. R., Derbyshire—par., mostly within the parliamentary borough of Derby, 894 ac., pop. 546; vil., 2 miles SW. of Derby; P.O., T.O., called **Old Normanton;** in vicinity is **Normanton House,** seat.—**3. Normanton,** hamlet, near N. extremity of Leicestershire, 6 miles NW. of Grantham.—**4. Normanton,** par. and vil., Lincolnshire, 7 miles NE. of Grantham; 1509 ac., pop. 149; P.O.—**5. Normanton,** hamlet, NE. vicinity of Southwell, Notts; **Normanton Hall,** seat, is adjacent.—**6. Normanton,** Notts. See NORMANTON UPON SOAR.—**7. Normanton,** par., Rutland, on river Gwash, 5 m. SE. of Oakham; 720 ac., pop. 80; contains **Normanton Hall,** seat of Earl of Ancaster.

Normanton, North. See TEMPLE NORMANTON.

Normanton, South, par. and vil., Derbyshire, 2 miles NE. of Alfreton; 1934 ac., pop. 5170; P.O., T.O.

Normanton Division, The, parl. div. of S. div. West-Riding Yorkshire; pop. 80,296.

Normanton Hall, seat, Leicestershire, 5½ miles NE. of Hinckley.

Normanton Spring, vil., Handsworth par., S. div. West-Riding Yorkshire, 4 miles SE. of Sheffield.

Normanton Temple, or **North Normanton,** Derbyshire. See TEMPLE NORMANTON.

Normanton le Heath, par. and vil., Leicestershire, 2½ miles SE. of Ashby de la Zouch; 1366 ac., pop. 134; P.O.

Normanton on Trent, par. and vil., Notts, 3½ miles SE. of Tuxford; 1208 ac., pop. 305; P.O.

Normanton on the Wolds, par. and vil., in co. and 6 miles SE. of Nottingham; 803 ac., pop. 209.

Normanton upon Soar, par. and vil., Notts, 3 miles NW. of Loughborough; 1449 ac., pop. 339; P.O.

Normoss, ham., 1½ m. S. of Poulton-le-Fylde, Lancashire.

Nornay.—hamlet, 3 miles SE. of Harworth, Notts. **2. Nornay,** ham., 2 miles NW. of Godalming, SW. Surrey.

Norries Law, tumulus, 2½ miles NW. of Largo, Fife; ancient relics have been found here.

Norrington, ruined mansion, in SW. of Wilts, 8½ miles NE. of Shaftesbury; the ruins comprise the hall and some terraces.

Norris Castle, seat, N. coast of Isle of Wight, 1 mile NE. of East Cowes.

Norriston, *quoad sacra* par., partly in Kilmadock and Port of Menteith pars., but chiefly in Kincardine par., S. Perthshire; pop. 951; contains Thornhill vil., 3 miles SW. of Doune.

Norsbury House, seat, 6½ miles N. of Winchester.

North* Ambersham. See AMBERSHAM, NORTH.

North Anston, vil., S. div. W. R. Yorkshire, 7 miles NW. of Worksop. See ANSTON, NORTH and SOUTH.

North Arklow Bank Light-Vessel, off the coast of co. Wicklow, 3¼ miles from N. buoy of Arklow Bank; has flashing light (Arklow) 38 ft. above high water and seen 10 miles.

North Aston, pl. and seat, 2 miles SE. of Deddington, Oxfordshire; P.O., T.O. See ASTON, NORTH.

North Ballachulish, vil., north side of Loch Leven, opposite Ballachulish, S. Inverness; P.O., T.O.

North Barrule, mountain peak, Isle of Man, 2 miles SW. of Ramsey; alt., 1842 ft.

North Benfleet, Essex, 3 miles SW. of Rayleigh; P.O. See BENFLEET, NORTH.

North Berwick, watering-place, royal and mun. burgh, and par., with ry. sta., N. B. R., Haddingtonshire, at the entrance of the Firth of Forth, 4¾ miles NE. of Drem Junction and 22½ miles ENE. of Edinburgh by rail—par., 5058 ac., pop. 3649; royal burgh, pop. 1491; mun. burgh pop. 2784; town, pop. 2899; P.O., T.O. North Berwick has noted golfing links, a healthy bracing climate, and is a fashionable summer resort; there are excellent sands on the E. and W. Bays. The Bass Rock, with lighthouse, is 3 m. to the NE. of N. Berwick. There is a lifeboat station. It was made a royal burgh by a charter of Robert III. It formed one of the Haddington District of Parliamentary Burghs, which returned 1 member, until 1885.

North Berwick Law, conical hill, Haddingtonshire, in S. vicinity of North Berwick; alt., 612 ft.

* *North*——. For names prefixed by *North*, and not found under *North*, see principal name.

North Biddick Hall, seat, 4½ m. SE. of Gateshead, N. Durham. See BIDDICK, NORTH.
North Bovey, Devon; P.O. See BOVEY, NORTH.
North Bradley, Wilts; P.O. See BRADLEY, NORTH.
North Brentor, vil., Devon, 5 miles N. of Tavistock; P.O. See BRENTOR.
North Brook, pl., Devon, 1¾ mile SE. of Exeter.
North Bull Lighthouse, on end of north Bull wall, Dublin Bay; has occulting light 50 ft. above high water and seen 10 miles.
North Bute, shooting and shooting-box, 8 miles NW. of Rothesay, island of Bute.
North Cadbury, Somerset; P.O., T.O. See CADBURY, NORTH.
North Camp, ry. sta., SE. & C. R. and L. & SW. R., 2 m. NE. of Aldershot, Hants; P.O., T.O., called **South Farnborough.**
North Camp and Ash Vale, ry. sta., L. & SW. R., 2 m. NE. of Aldershot, Hants.
North Cave, vil. with ry. sta., H. B. & W. R. R., East-Riding Yorkshire. See CAVE, NORTH, WITH DREWTON AND EVERTHORPE.
North Cerney, Gloucestershire; P.O., T.O. See CERNEY, NORTH.
North Chapel, par. and vil., Sussex; P.O., T.O. See CHAPEL, NORTH.
North Cliff, par., East-Riding Yorkshire; P.O. See CLIFF, NORTH.
North Coker, vil. and seat, Somerset; P.O., T.O. See COKER.
North Cotes, Lincolnshire, 9 miles NE. of Louth; P.O. See COATES, NORTH.
North Court, seat, 3½ miles E. of Wokingham, SE. Berks.
North Cove, par., E. Suffolk, near river Waveney, 2 miles SE. of Beccles; 1242 ac., pop. 240; P.O.
North Craigs, ham., SE. Dumfriesshire, 5½ miles E. of Lockerbie.
North Crawley, Bucks; P.O. See CRAWLEY, NORTH.
North Creake, Norfolk; P.O., T.O. See CREAKE, NORTH.
North Cross Sand, off coast of Norfolk, 12 miles NE. of Yarmouth; near it is Newarp Light-Vessel.
North Curry, Somerset; P.O., T.O. See CURRY, NORTH.
North Dalton, East-Riding Yorkshire; P.O. See DALTON, NORTH.
North Darley, urb. dist., Derbyshire. See DARLEY, NORTH.
North Deighton Manor, seat, W. R. Yorkshire, 2½ miles N. of Wetherby.
North Down, pl., Kent, 1 mile E. of Margate.
North Drove, ry. sta., M. & G. N. Jt. R., Lincolnshire, 2¾ miles SW. of Spalding.
North Duffield, East-Riding Yorkshire; P.O., T.O. See DUFFIELD, NORTH.
North Dulwich, dist and ry. sta., L. B. & S. C. R., at Dulwich, met. bor. of Camberwell, co. London, 4½ miles S. of London Bridge station by rail.
North Eling, eccl. dist., Eling par., Hants; pop. 1404.
North Elm, hamlet, Chew Magna par., Somerset, 5 miles SW. of Bristol.
North Elmham, ry. sta., G. E. R., Norfolk, 26¼ miles NW. of Norwich by rail; P.O., T.O., called **Elmham.** See ELMHAM, NORTH.
North Elmsall, ry. sta. (**Upton and North Elmsall**), H. B. & W. R. R., E. div. West-Riding Yorkshire. See ELMSALL, NORTH.
North End.—pl., on N. border of Hants, 4½ miles SW. of Newbury; P.O.—**2. North End,** eccl. dist., Fulham par., co. of London; pop. 6235.—**3. North End,** pl., near Burgess Hill, mid. Sussex; P.O.
North Esk.—*quoad sacra* par., Inveresk par., Edinburghshire; pop. 7212; the church is in Fisherrow.—**2. North Esk,** distillery, Marykirk, S. Kincardineshire.—**3. North Esk,** river. See ESK, NORTH.
North Ferriby, East-Riding Yorkshire; P.O., T.O. See FERRIBY, NORTH.
North Foreland, headland, on NE. coast of Kent, 2½ miles SE. of Margate; has lighthouse 85 ft. high, with occulting light 188 ft. above high water mark and seen 20 miles. Here is a wireless telegraph station.
North Forty Foot Bank, par., Lincolnshire, 7 miles N. of Boston; 93 ac., pop. 163.
North Frith, seat, 3½ miles NE. of Tonbridge, S. Kent.
North Frodingham, East-Riding Yorkshire; P.O., T.O. See FRODINGHAM, NORTH.
North Gosforth, eccl. dist., Gosforth and Longbenton pars., Northumberland; pop. 2557.
North Greenwich, ry. sta., G. E. R., Isle of Dogs, in SE. of co. London, 1½ mile S. of Millwall Junction and 4½ m. SE. of Fenchurch Street station.
North Grimston, ry. sta., N. E. R., East-Riding Yorkshire; P.O. See GRIMSTON, NORTH.
North Hales, or COVEHITHE; which see
North Harborne, eccl. dist., Harborne par., Staffordshire; pop. 12,843.
North Haven, inlet, Fair Island, between the Orkneys and Shetlands.
North Haven Point, at N. side of entrance to Poole Harbour, Dorset; has fixed light (Poole) 29 ft. above high water and seen 6 miles.
North Hayling, ry. sta., L. B. & S. C. R., Hayling Island, Hants. See HAYLING, NORTH.
North Hill, Cornwall, 8 miles SW. of Launceston; P.O., T.O. See NORTHILL.
North Holme, par., North-Riding Yorkshire, 5 miles SW. of Helmsley; 545 ac., pop. 25.
North Huish, par., Devon; P.O. See HUISH, NORTH.
North Hykeham, in co. and 3½ miles SW. of Lincoln; P.O. See HYCKHAM, NORTH.
North Hylton, vil., Durham, 1 m. from Hylton sta.; P.O.
North Kelsey, ry. sta., G. C. R., Lincolnshire, 5 miles NW. of Caistor; P.O., T.O.; and P.O. at **North Kelsey Moor,** 3 m. distant. See KELSEY, NORTH.
North Kilworth, Leicestershire; P.O., T.O. See KILWORTH, NORTH.
North Kyme, Lincolnshire; P.O. See KYME, NORTH.
North Lancing, vil., Sussex; P.O. See LANCING.
North Lees, vil., 1½ m. N. of Hathersage, Derbyshire.
North Leigh, vil., 3 m. NE. of Witney, Oxfordshire; P.O.
North Leith, ry. sta., N. B. R., Leith, Edinburghshire.
North Leverton, Notts, at Leverton sta., and 5½ miles E. of East Retford; P.O. See LEVERTON, NORTH.
North Lew, par. and vil. with ry. sta. (**Ashbury and North Lew**), L. & SW. R., Devon, 3½ miles SW. of Hatherleigh; par., 7179 ac., pop. 629. See NORTHLEW.
North Lindsey (or Brigg) Division, The, parl. div. of Lincolnshire; pop. 52,309.
North Litchfield, vil., Hants, 4 miles N. of Whitchurch sta.; P.O.
North Lonsdale Division, The, parl. div. of N. Lancashire; pop. 50,430.
North Lonsdale Crossing, vil. with ry. sta., Furness Ry., N. Lancashire, 2 miles ESE. of Ulverston; P.O., T.O., called **North Lonsdale Road.**
North Lopham, Norfolk; P.O. See LOPHAM, NORTH.
North Luffenham, Rutland; P.O., T.O.; contains **North Luffenham Hall.** See LUFFENHAM, NORTH.
North Lydbury, Shropshire. See LYDBURY, NORTH.
North Malvern, Worcestershire. See MALVERN, NORTH.
North Marston, Bucks; P.O., T.O. See MARSTON, NORTH.
North Middleton Hall, seat, 9 miles W. of Morpeth, Northumberland.
North Milford, hamlet, West-Riding Yorkshire, 1½ mile SE. of Tadcaster.
North Mimms, Herts; P.O., T.O. See MIMMS, NORTH.
North Molton, par. and vil., Devon—par., 15,046 ac., pop. 1080; vil., 2¾ miles NE. of South Molton; P.O., T.O.; stands partly on a hill slope and partly in the valley of the Mole; was once a market town and a place of great importance, and has cattle fairs. The church (restored 1849) is ancient, and there is a holy well still in some repute. The "Flitton" oak is 33 ft. in circumference, and is very old.
North Moor, in co. and 7 miles SW. of Oxford; P.O. See NORTHMOOR.
North Moor House, seat, Somerset; post-town, Dulverton.
North Mundham, Sussex; P.O. See MUNDHAM, NORTH.
North Muskham, Notts; P.O. See MUSKHAM, NORTH.
North Newington, Oxfordshire; P.O. See NEWINGTON, NORTH.
North Newton, Somerset, 3½ miles SE. of Bridgwater; P.O. See NEWTON, NORTH.
North Nibley, Gloucestershire; P.O. See NIBLEY, NORTH.
North Ockendon, Essex; P.O. See OCKENDON, NORTH.
North Ormesby, eccl. dist., Ormesby par., North-Riding Yorkshire, being the portion of Ormesby within the parliamentary limits of Middlesbrough; pop. 9241; P.O., T.O.
North Owersby, Lincolnshire; P.O. See OWERSBY, NORTH.
North Penot Manor, seat, 1¾ mile E. of Crewkerne, SW. Somerset.
North Petherton, Somerset; P.O. See PETHERTON, NORTH.

North Petherwin, Cornwall; P.O. See PETHERWIN, NORTH.

North Pittington, vil., in co. and 3½ m. NE. of Durham.

North Prendergast. See PRENDERGAST, NORTH.

North Queensferry, vil. with ry. sta., N. B. R., Fifeshire, on N. coast of Firth of Forth, opposite South Queensferry; P.O., T.O. See QUEENSFERRY, NORTH, AND ROSYTH.

North Road.—ry. sta., N. E. R., in Darlington, Durham. —**2. North Road,** ry. sta., G. W. and L. & SW. Rys., in Plymouth.

North (or **St. Patrick's**) **Rocks,** off E. coast of co. Down, 5 miles NE. of Guns Island.

North Rode, par. and ry. sta., N. S. R., Cheshire. See RODE, NORTH.

North Roe, dist. and hamlet, in N. of Northmavine par., Shetland; hamlet, 24 miles N. of Voe; P.O., T.O.

North Ronaldshay, P.O. See RONALDSHAY, NORTH.

North Rotten Burn, stream, 4 m. long, partly defining the boundary between Ayrshire and NW. Renfrewshire, and contributory to Shaws reservoir.

North Runcton, Norfolk; P.O., T.O. See RUNCTON, NORTH.

North Sand Head Light-Vessel, off N. end of Goodwin Sand; has flashing light 38 ft. above high water and seen 11 miles.

North Seaton, ry. sta., Northumberland, on N. side of mouth of river Wansbeck, 2 miles N. of Bedlington and 6½ miles E. of Morpeth; P.O., called **North Seaton Colliery.** See SEATON, NORTH.

North Shields, market town and seaport with ry. sta., N. E. R., Northumberland, on N. side of river Tyne, opposite South Shields; P.O., T.O. See SHIELDS.

North Shoebury, Essex; P.O. See SHOEBURY, NORTH.

North Shore (**Kirkdale**), eccl. dist., Walton on the Hill par., Lancashire, within Liverpool city; pop. 18,568.

North Side, ham., 5½ m. W. of Morpeth, E. Northumberland; P.O.

North Skelton, vil. and ry. sta., N. E. R., North-Riding Yorkshire, 2 miles SE. of Saltburn; P.O.

North Skirlaugh, East-Riding Yorkshire. See SKIRLAUGH, NORTH, ROWTON, AND ARNOLD.

North Somercotes, Lincolnshire; P.O., T.O. See SOMERCOTES, NORTH.

North Stockwell, ry. sta. (**Clapham Road and North Stockwell**), L. B. & S. C. R., in centre of Clapham, co. of London.

North Stoke, Oxfordshire and Berks; P.O. See STOKE, NORTH.

North Stoneham, Hants; P.O. See STONEHAM, NORTH.

North Street.—hamlet, Berks, 5 miles SW. of Windsor.—**2. North Street,** hamlet, Kent, 1 mile SW. of Stoke.

North Sunderland, eccl. dist. and vil. with ry. sta., N. E. R., Northumberland; P.O. See SUNDERLAND, NORTH.

North Tamerton, Devon; P.O. See TAMERTON, NORTH.

North Tawton, par. and vil. with ry. sta., L. & SW. R., Devon; P.O., T.O. See TAWTON, NORTH.

North Thoresby, ry. sta., G. N. R., Lincolnshire; P.O., T.O. See THORESBY, NORTH.

North Tolsta, 15 miles N. of Stornoway, Lewis island, Ross and Cromarty; P.O., T.O.

North Town, par., NE. Lancashire, 3 miles NW. of Burnley; 1139 ac., pop. 133.

North Wall Lighthouse, near E. extremity of North Wall quay, Dublin Bay, on N. side of channel; has fixed light (North Wall) 30 ft. above high water and seen 8 miles.

North Walsall, ry. sta., M. R., Staffordshire, at Walsall.

North Walsham, market town and par. with ry. stas., G. E. R. and M. & G. N. Jt. R., Norfolk, 5½ miles NE. of Aylsham and 16 miles N. of Norwich by rail. See WALSHAM, NORTH.

North Waltham, Hants; P.O., T.O. See WALTHAM, NORTH.

North Water Bridge, hamlet with ry. sta., N. B. R., on border of Forfarshire and Kincardineshire, near mouth of river North Esk, 3 miles N. of Montrose; P.O., T.O.

North Weald Bassett, par. and vil. with ry. sta. (**North Weald**), G. E. R., Essex, and 19½ miles NE. of Fenchurch Street sta., London; 3433 ac., pop. 1002; P.O., T.O., called **North Weald.** See WEALD BASSETT, NORTH.

North West Castle, Stranraer, Wigtownshire; Sir John Ross, the Arctic explorer, lived here.

North Willingham, Lincolnshire; P.O. See WILLINGHAM, NORTH.

North Wingfield, par., Derbyshire; P.O. See WINGFIELD, NORTH.

North Wood, par., Essex, nr. Sudbury; 261 ac., pop. 9.

North Woolwich, town and eccl. dist. with ry. sta., G. E. R., East Ham, Essex, and Woolwich par., co. of London, on N. side of river Thames, opposite Woolwich and partly within its parliamentary limits, 8¾ miles E. of London by rail—eccl. dist., pop. 7954; has extensive manufactures of telegraph cables.

North Wootton.—ry. sta., G. E. R., Norfolk, 3 miles SW. of Wolferton. See WOOTTON, NORTH.—**2. North Wootton,** Somerset; P.O. See WOOTTON, NORTH.

North Wraxall, Wilts; P.O. See WRAXALL, NORTH.

North Wylam, ry. sta., N. E. R., Northumberland, 8½ miles W. of Newcastle. See WYLAM.

Northall, vil., Bucks, 3 miles NE. of Ivinghoe.

Northallerton, urb. dist., par., and market town, with ry. sta., N. E. R., N. R. Yorkshire, on Sun Beck, affluent of the Wiske, 15 miles SE. of Darlington, 30 miles NW. of York—urb. dist. and par., 3653 ac., pop. 4009; P.O., T.O. Market day, *Wednesday.* Northallerton is the capital of the North-Riding. The industries are not extensive, but include malting, brewing, tanning, and brickmaking. There is a large trade in agricultural produce, and fairs for horses, cattle, and sheep. Near the town, at the place called Standard Hill, was fought the "Battle of the Standard" (1138), in which the Scottish king David I. was defeated by Thorstan, Archbishop of York. Northallerton returned 2 members to Parl. from 1640 until 1832, and 1 member until 1885.

Northam.—par., urb. dist., and vil., with ry. sta., Bideford, Westward Ho! and Appledore Ry., Devon—urb. dist. and par., 3042 ac., pop. 5355; vil., 1½ mile NW. of Bideford; P.O., T.O.; in vicinity is the Royal North Devon golf course on **Northam Burrows.**—**2. Northam,** eccl. dist. and ry. sta., L. & SW. R., Southampton St. Mary par., Hants, within Southampton borough; pop. 8246; P.O., T.O.

Northampton, parl. and co. bor., and capital of Northamptonshire, on river Nen, with ry. stas., L. & NW. R. (**Castle**), and M. R., 21½ miles NW. of Bedford and 65¾ miles NW. of London by rail—parl. bor., 1972 ac., pop. 76,070; co. bor., 3469 ac., pop. 87,021. Market days, *Wednesday* and *Saturday.* During Saxon times the appellations of the place was *Hamtune, Northafendon,* &c., while in the Domesday Book it appears as *Northaneton.* The distinguishing prefix "North" was adopted to prevent confusion with other places having similar names—*e.g.*, Southampton. The town has a high degree of historical interest. In 921 it was a possession of the Danes, by whom it was burnt in 1010. After the Conquest it was a royal residence; and beginning with 1179, was the meeting-place of several parliaments, one of which ratified the "Treaty of Northampton," which acknowledged the independence of Scotland (1328). Henry VI. was defeated and taken prisoner here in the sanguinary battle of the 10th July 1460. The old castle and walls, dating from the 11th century, were demolished in 1662. Objects of considerable interest to antiquaries are the Knights Templars' church, one of the four round churches in England, and a beautiful Eleanor cross. All Saints Church was rebuilt (1680) by Wren, after being burnt in the great fire which nearly destroyed the town in 1675. Northampton is the principal seat of the boot and shoe manufacture in England. There are monthly horse and cattle fairs. There is a racecourse a little east of the town on which the races of the Pytchley Hunt are held in March and November. Leather mfr. is largely carried on; also brewing, malting, and iron and brass founding. The town has a canal from the Nen, uniting with the Grand Junction system. The bor. returns 2 members to Parliament and has an electorate of 12,352.

Northamptonshire, or **Northampton,** south-midland county of England, bounded N. by Leicestershire, Rutland, and Lincolnshire, E. by Cambridgeshire, Huntingdonshire, and Bedfordshire, S. by Bucks and Oxfordshire, and W. by Warwickshire; greatest length NE. to SW., about 65 miles; greatest breadth, E. to W., about 29 miles; area, administrative co. (including the Soke of Peterborough, which is also in itself an admin. co.), 638,612 ac., pop. 335,628. The co. is served by L. & NW., M., G. C., G. N., and East and West Junction Rys. Although the surface of the county is generally hilly there are no elevations of considerable altitude, the highest being near Daventry

where Arbury Hill reaches 804 ft. The NE. part of the county belongs to the Fen district. In some localities, particularly the W. and SW., the scenery is especially attractive; while here and there throughout the co. rich woods and well-watered vales afford pleasing aspects. The chief rivers are the Nen and the Welland; the Avon forms a part of the N. boundary of the co., the Cherwell of the SW. boundary, and the Leam of the W. boundary; the Ouse has its rise near Brackley in the S. The canal system includes the Union and Grand Junction Canal, besides other similar waterways. On the uplands the soil is a fine brown loam, but the richest portion is found in the black mould of the Fen district. Throughout the whole co. farming is successfully prosecuted, all kinds of cereal and green crops being raised; while upon the splendid pastures large numbers of cattle are reared, principally for the London market. (For agricultural statistics, see APPENDIX.) Northampton is celebrated for its ash trees, old oaks, and elm avenues. Lias and oolite are the prevailing geological formations. Iron is largely found, and although worked as early as the time of the Roman occupation, its modern mfr. dates only from 1850, since which year remarkable progress has been made by the encouragement of the industry and its consequent productiveness. Apart from ironworking, the great industry of the co. is centred in the mfr. of boots and shoes in the town of Northampton and the towns of the middle of the co. Northamptonshire contains 346 pars., the parl. and co. bor. of Northampton (2 members), part of the parl. and mun. bor. of Peterborough (1 member), and the mun. bor. of Daventry. It is almost entirely in the diocese of Peterborough. For parliamentary purposes the county is divided into 4 divisions—viz., Northern, Eastern, Mid, and Southern, 1 member for each division.

orthamridge, hamlet, Devon, 2½ miles NW. of Bideford.

orthaw, par. and vil., in co. and 7 miles SW. of Hertford; 3305 ac., pop. 664; P.O.; in vicinity of vil. is **Northaw Place,** seat.

orthay, ham., S. Somerset, 8 miles NW. of Crewkerne.

orthbeck, hamlet, Lincolnshire, 3 miles SE. of Sleaford.

orthborough, par. and vil., Northamptonshire, 2 miles SE. of Market Deeping; 1205 ac., pop. 198; P.O.

orthbourne, par. and vil., Kent, on river Stour, 2½ miles SW. of Deal; 3660 ac., pop. 751; P.O.; in vicinity of vil. is **Northbourne Court,** seat.

orthbrook House, seat, 2 miles SW. of Farnham, Hants.

orthbrook Place, seat, 1 mile SW. of Godalming, Surrey.

orthchurch, or **St. Mary Berkampstead,** par. and vil., Herts—par. (partly in town of Berkhampstead); 3908 ac., pop. 2455; vil., 1½ mile NW. of Berkhampstead; P.O., T.O.

orthcote Manor, seat, 5¾ miles NW. of Chulmleigh, N. Devon.

orthcott, par., Devon, in valley of river Tamar, 5 miles N. of Launceston; 686 ac., pop. 34.

orthcourt, seat, Isle of Wight, 1½ mile NE. of Brighstone.

orthdown, par. and vil., Kent, 1 mile E. of Margate; 743 ac., pop. 302.

orthenby,—seat, 5 m. SW. of Newbury, N. Hants.

orthen, Cheshire. See NORTHENDEN.

orthen Etchells, par., Cheshire, 7 miles S. of Manchester; 2322 ac., pop. 738.

orthend,—hamlet, Devon, 7 miles NE. of Cullompton.—**. Northend,** hamlet, 4 miles N. of Great Waltham, Essex.—**3. Northend,** hamlet, Hants, 5½ miles N. of Southampton.—**4. Northend,** hamlet, Kent, ½ mile S. of Erith.—**5. Northend,** hamlet, Sussex, 3 miles N. of Lewes.—**6. Northend,** hamlet, Sussex, 5 miles N. of Worthing.—**7. Northend,** Warwickshire, 3 miles SW. of Fenny Compton; P.O.

rthenden, or **Northen,** par. and vil. with ry. sta., C. L. & R., Cheshire—par., 1437 ac., pop. 2127; vil., on river Bersey, 4½ miles W. of Stockport by rail; P.O., T.O.

thesk, Edinburghshire. See NORTH ESK.

thfield, par. with ry. sta., M. R. (alt., 510 ft.), E. Worcestershire—par. (in King's Norton and Northfield urb. dist.), 6011 ac., pop. 20,767; P.O., T.O. **N. Manor House** is a seat.

thfield, seat, 1 mile N. of Annan, Dumfriesshire.

thfleet, urb. dist. and par. with ry. sta., SE. & C. R., Kent, on river Thames—urb. dist. and par., 3934 ac., pop. 12,906; town, in parl. bor. of Gravesend and 21¾ miles SE. of London by rail; P.O., T.O.; and P.O., T.O., at **Northfleet Hill;** has dock and shipbuilding yard; there are large Portland cement works, lime and brick works; on India Arms Wharf is **Northfleet Lighthouse,** 53 ft. high, with fixed light 48 ft. above high water and seen 12 miles.

Northiam, par. and vil. with ry. sta., Rother Valley Ry., Sussex, 8 miles NW. of Rye; 3584 ac., pop. 1024; P.O., T.O.

Northill,—par. and vil., Bedfordshire, 4 miles NW. of Biggleswade; 1815 ac., pop. 1348; P.O.—**2. Northill,** par. and vil., Cornwall, 8 miles SW. of Launceston; 7260 ac., pop. 830; P.O., T.O., called **North Hill.**

Northington, par. and vil., Hants, 7 miles NE. of Winchester; 692 ac., pop. 244; P.O.

Northlands.—vil., 4 miles SW. of Pitsea, Essex.—**2. Northlands,** ham., E. Lincolnshire, 5½ m. NE. of Boston.—**3. Northlands,** seat, 1½ m. NW. of Chichester, SW. Sussex.

Northlands, vil. and seat, 5 miles NW. of Kingscourt, E. co. Cavan; P.O.

Northleach, par. and small market vil., Gloucestershire, among the Cotswolds, near the source of the river Leach, 10 miles NE. of Cirencester; par., 43 ac., pop. 661; P.O., T.O. Market day, *Wednesday.* The principal feature of the place is its handsome church, containing several ancient monuments. Hiring fairs are held twice a year, and much business is done in connection with Cotswold sheep and Hereford short-horned cattle, for which the surrounding district is celebrated.

Northleigh, par. and vil., Devon, 3 miles SE. of Honiton; par., 1172 ac., pop. 172; P.O.

Northlew, par. and vil. with ry. sta., Devon; P.O., T.O. See NORTH LEW.

Northlordland, hamlet, N. div. West-Riding Yorkshire, 6 miles SE. of Sedbergh.

Northmarden, par., W. Sussex, 1 m. N. of Eastmarden; 697 ac., pop. 9.

Northmavine, par., in N. of Mainland, Shetland; 49,037 ac., pop. 2014; the church is at Hillswick.

Northmoor, par., in co. and 7 miles SW. of Oxford; 2049 ac., pop. 212; P.O.

Northmost Town, hamlet, Devon, 3 miles NW. of Sidmouth.

Northmuir, vil., 1 mile N. of Kirriemuir, Forfarshire.

Northolme St. Thomas, or **Wainfleet,** eccl. par., Lincolnshire, on r. Steeping, 8 m. SE. of Spilsby; pop. 178.

Northolt, par. and vil., Middlesex, 4½ miles E. of Uxbridge, 2½ m. SSW. of Harrow, and 1½ m. W. of Greenford sta.; 2180 ac., pop. 564; P.O.

Northop, par. and vil., in co. and 3½ m. S. of Flint; par., 7109 ac., pop. 2661; P.O., T.O.; in vicinity is the seat of **Northop Hall.**

Northorpe.—par., vil., and ry. sta., G. C. R., Lincolnshire, on river Eau, 7 miles NE. of Gainsborough; 1837 ac., pop. 181; P.O.—**2. Northorpe,** hamlet, Lincolnshire, 8 miles E. of Folkingham.—**3. Northorpe,** hamlet, Lincolnshire, 2 m. S. of Bourn.—**4. Northorpe,** vil. with ry. stas., L. & Y. and L. & NW. R., W. R. Yorkshire, 2 m. S. of Heckmondwike.

Northover, par., Somerset, on river Yeo, forming a suburb of Ilchester; 435 ac., pop. 46.

Northowram, former urb. dist., N. div. West-Riding Yorkshire; by the Halifax Corporation Act, which came into force on 9th November 1900, the urb. dist. was dissolved and its constituent par. added to the co. bor. of Halifax; P.O.; in vicinity is the seat of **Northowram Hall.**

Northrepps, par. and vil., Norfolk, 3 m. SE. of Cromer; 2750 ac., pop. 599; P.O.; contains **Northrepps Hall,** seat.

Northscough, hamlet, Cumberland, 3½ m. SE. of Cumwhitton.

Northshield Rings, hill-fort, in co. and 5½ m. N. of Peebles.

Northumberland, the most northerly co. of England, bounded N. by the river Tweed, which separates it from Berwickshire, NW. by the Cheviot Hills, separating it from Roxburghshire, E. by the North Sea, S. by Durham, and W. by Cumberland; greatest length, N. to S., 70 miles; greatest breadth, E. to W., 46 miles; area, 1,291,515 ac., pop. 603,119. The co. is served by the N. E. R. and N. B. R. Somewhat triangular in outline, Northumberland possesses a varied surface, principally rugged, and rising gradually from the coast to the hill ranges of the Cheviots on the borders of Scotland and

Cumberland. In the centre of the co. the hills are undulating, and clad with green; in the W. and SW. they are bleak, and covered with moss and heather. On the coast are the Coquet, Farne, and Holy Islands. Fertile valleys stretch from spurs of the Cheviots eastward towards the coast, and the co. is well watered by several celebrated rivers, the Alne, Coquet, Blyth, Wansbeck, Till, Tyne, and Tweed. In those localities where farming is most diligently pursued—*i.e.* near the coast and in the valleys—the soil is a rich clayey loam. Barley, wheat, and beans form the chief crops; and considerable and lucrative employment is found in the rearing of the famous Cheviot sheep, and of short-horned Durham cattle. (For agricultural statistics, see APPENDIX.) Among anglers the Northumberland rivers and their estuaries are held in high repute for the excellence of their sport, and their fisheries also have a high commercial value. A large number of boats are employed in the sea fisheries. Geologically the conspicuous feature of the co. is its immense coal formation; other districts consist of various sandstones, and the porphyry, trap, and limestone of the Cheviots. Lead ore is mined at Fallowfield, Haydon Bridge, Newburgh, and Allenheads; at the last-named place zinc ore is found. In addition to coal and lead works, with their auxiliary employments, Northumberland has an enormous industrial system, shown most prominently by the ironworking, shipbuilding, ropemaking, chemical mfr., glass making, pottery making, &c., on the Tyne. The co. is divided into 523 pars., and includes the parl. and co. bor. of Newcastle upon Tyne (2 members), the parl. and mun. bors. of Morpeth (1 member) and Tynemouth (1 member), and the mun. bor. of Berwick upon Tweed. For parliamentary purposes the co. is divided into 4 divisions—viz., Wansbeck, Tyneside, Hexham, and Berwick upon Tweed, 1 member for each division. The parliamentary constituencies together contain 56,529 electors.

Northumberland Heath, hamlet, 1½ mile SW. of Erith, Kent; P.O.

Northumbria, former Saxon kingdom formed by the union of Bernicia and Deira; it extended from the Humber to the Forth, and comprehended the counties of York, Lancaster, Cumberland, Durham, and Northumberland, together with Berwickshire and the Lothians. It was absorbed by Wessex in the 9th century.

Northwall, pl., in city and co. of Dublin; P.O., T.O. See also NORTH WALL.

Northwater Bridge; P.O. See NORTH WATER BRIDGE.

Northway, ham., Gloucestersh., 2 m. NE. of Tewkesbury.

Northwich, urb. dist. and market town with ry. sta., C. L. C. R., also served by L. & NW. R., Cheshire, 11 m. SE. of Warrington and 18 miles NE. of Chester; urb. dist. and par., 1397 ac., pop. 17,611; P.O., T.O. Market day, *Friday*. Some very old houses are to be seen in the town, which is rather irregularly built. Subsidences frequently take place owing to the pumping out of the brine. Salt works and rock salt mines are here very important, and maintain an enormous trade; within a radius of 7 miles from Northwich nearly two million tons of salt are produced yearly. Marston mine is 300 ft. deep; its roof is supported by pillars of salt. The salt springs of Northwich are said to have been known to the Romans. The rock salt of the locality was discovered accidentally in 1670. There are here public brine baths; also breweries and chemical works.

Northwich Division, The, parl. div. of Cheshire; pop. 69,102.

Northwick.—hamlet, Gloucestershire, on river Severn, 5½ miles SW. of Thornbury. See REDWICK AND NORTHWICK.—**2. Northwick,** hamlet, Worcestershire, 2½ miles NW. of Moreton in the Marsh; **N. Park** is a seat.

Northwithial, uninhabited rocky islet, Scilly Islands.

Northwold, par. and vil., Norfolk, on river Wissey, 6½ miles NW. of Brandon; par., 5283 ac., pop. 1139; P.O., T.O.

Northwood.—par., Isle of Wight, 2½ miles N. of Newport; 4335 ac., pop. 2016; **Northwood Park,** seat, is 2 miles SW. of Cowes.—**2. Northwood,** hamlet, Kent, 1 mile N. of Ramsgate.—**3. Northwood,** vil. and seat with ry. sta., Met. Ry., Middlesex, and eccl. dist., partly also in Rickmansworth and Watford pars., Herts; dist., pop. 2414; P.O., T.O.; the vil. is 2½ m. SE. of Rickmansworth.—**4. Northwood,** hamlet, Shropshire, adjacent to the Welsh border, 3½ miles NW. of Wem.—**5. Northwood,** eccl. dist. with ry. sta. (**Bucknall and Northwood**), N. S. R., Stoke upon Trent par., Staffordshire; dist., pop. 12,119; P.O.; the sta. is 2¾ miles NE. of Stoke upon Trent; Northwood shares in the trade of the "Potteries."—**6. Northwood,** hamlet, Sussex, 6½ miles NW. of Chichester.

Nortoft, hamlet, in co. and 10 miles NW. of Northampton.

Norton.—par. and vil. with ry. sta., L. & NW. and G. W. Jt. R., Cheshire, 2 m. SE. of Runcorn; 2246 ac., pop. 294; Norton (tank) reservoir has a top water area of 0.114 ac., and a holding capacity of 607,000 gallons; **Norton Priory,** seat, occupies the site of an ancient canonry.—**2. Norton,** par. and vil., Derbyshire—par., 4437 ac., pop. 11,875; vil., 4 miles SE. of Sheffield; P.O. Norton is a favourite resort of the inhabitants of Sheffield. Chantrey (1782–1841), the sculptor, was a native.—**3. Norton,** hamlet, Devon, 4¼ miles NW. of Exeter.—**4. Norton,** hamlet, Devon, 1 mile WNW. of Dartmouth.—**5. Norton,** par. and vil. with ry. sta. (**Norton on Tees**), N. E. R., Durham—par. (partly within the parliamentary limits of Stockton), 4664 ac., pop. 4532; vil., 2 miles N. of Stockton; P.O., T.O.—**6. Norton,** vil., Glamorgan, 4 miles SW. of Swansea.—**7. Norton,** par. and vil., in co. and 4½ miles NE. of Gloucester; 1968 ac., pop. 377; P.O.; in vicinity of vil. is **Norton Hall,** seat.—**8. Norton,** hamlet, Hants, 3 miles S. of Alton.—**9. Norton,** par., Herefordshire, 3 miles NE. of Bromyard; 1734 ac., pop. 426.—**10. Norton,** par. and vil., Herts, in NW. of co., 1 mile NW. of Baldock ry. sta.; 1751 ac., pop. 169; near the vil. are **Norton Hall** and **Norton Bury,** seats.—**11. Norton,** coast vil., Isle of Wight, ¼ mile W. of Yarmouth; P.O.; in vicinity is **Norton Lodge,** seat.—**12. Norton,** par. and vil., Kent, 3½ miles W. of Faversham; 904 ac., pop. 174; in vicinity of vil. is the seat of **Norton Court.**—**13. Norton,** ham., 3 miles E. of Loddon, SE. Norfolk; P.O. See NORTON SUBCOURSE.—**14. Norton,** par. and vil., Northamptonshire, 2 miles NE. of Daventry; 3110 ac., pop. 406; P.O.; in vicinity of vil. is **Norton Hall,** seat. **15. Norton,** par., Notts, 3½ miles S. of Worksop; 1607 ac., pop. 277.—**16. Norton,** par. and vil., Radnorshire, 3½ miles SE. of Knighton; 3178 ac., pop. 282; P.O.—**17. Norton,** NE. Shropshire, 4 miles NE. of Market Drayton. See NORTON IN HALES.—**18. Norton,** vil., 3½ miles SE. of Madeley, E. Shropshire; P.O., T.O.—**19. Norton,** hamlet, Shropshire, 1½ mile NE. of Linley sta. **20. Norton,** par. and vil., W. Suffolk, 6½ miles NE. of Bury St. Edmunds; 2460 ac., pop. 742; P.O., T.O.—**21. Norton,** hamlet, Sussex, 4 miles NE. of Chichester.—**22. Norton,** par., Wilts, 4 miles SW. of Malmesbury; 928 ac., pop. 117.—**23. Norton,** par. and vil., Worcestershire, 3 miles N. of Evesham; 2656 ac., pop. 403.—**24. Norton,** Worcestershire. See NORTON JUXTA KEMPSEY. **25. Norton,** urb. dist., par., and vil., E. R. Yorkshire, on river Derwent, in town of Malton; urb. dist. and par., 2840 ac., pop. 3842; P.O., T.O.—**26. Norton,** par. and vil. with ry. sta., L. & Y. R., E. div. W. R. Yorkshire, 7 m. SE. of Knottingley and 8½ m. NW. of Doncaster; 2322 ac., pop. 512; P.O.

Norton, seat, 1 mile NW. of Ratho, Edinburghshire.

Norton, Bishop, par., Lincolnshire. See BISHOP NORTON.

Norton, Chipping. See CHIPPING NORTON.

Norton, Cold.—par. and ry. sta., G. E. R., Essex. See COLD NORTON.—**2. Norton, Cold,** par., Staffordshire. See COLD NORTON.

Norton, East, par. and vil. with ry. sta., G. N. and L. & NW. Jt. R., E. Leicestershire, 9 m. NE. of Market Harborough; 1138 ac., pop. 149; P.O., T.O.

Norton, Lower, hamlet, Warwickshire, 2 miles NW. of Warwick.

Norton, Over, par., ½ mile NE. of Chipping Norton, Oxfordshire; 2345 ac., pop. 350.

Norton, St. Philip, par. and vil., Somerset, 6 miles SE. of Bath; 1547 ac., pop. 455; P.O., T.O.; near the vil. is **Norton Hall,** seat.

Norton Bavant, par., vil., and seat, Wilts, on river Wiley, 2½ miles SE. of Warminster; 1856 ac., pop. 155.

Norton Bridge, hamlet with ry. sta., L. & NW. R., in co. and 6 miles NW. of Stafford; P.O., T.O.; also served by N. S. R.

Norton Canes, or **Norton under Cannock,** par. and vil., Staffordshire, in Brownhills urb. dist.—4068 ac., pop. 5214; vil., 5½ miles N. of Walsall; P.O.

Norton Canon, par. and vil., Herefordshire, 3 miles SW. of Weobly; 2148 ac., pop. 251; P.O.

Norton Conyers, par. and seat, North-Riding Yorkshire, 4 m. NE. of Ripon; 1042 ac., pop. 78.

Norton Disney, par., vil., and seat of Viscount St. Vincent, Lincolnshire, on river Witham, 7 miles NE. of Newark; 2341 ac., pop. 171.

Norton Fitzwarren, par. and vil. with ry. sta., G. W. R.,

Somerset, 2 miles NW. of Taunton; 1358 ac., pop. 602; P.O., T.O. **N. Manor** is a seat.

Norton Folgate, par., co. of London, within met. bor. of Stepney; 8 ac., pop. 1663.

Norton Green.—hamlet, Staffordshire, 3 miles NE. of Burslem. **2. Norton Green,** ham., 1¾ m. SW. of Yarmouth, Isle of Wight; P.O.

Norton House.—seat, Pembrokeshire; post-town, Tenby.—**2. Norton House,** seat, Somerset; post-town, Ilminster.—**3. Norton House,** seat, 1½ mile N. of Campden, N. Gloucestershire.—**4. Norton House,** seat, 4½ miles NE. of Chichester, Sussex.

Norton Junction, ry. sta., G. W. R., in co. and 3½ miles SE. of Worcester. See NORTON JUXTA KEMPSEY.

Norton Lees, vil., Derbyshire, 5 miles SE. of Sheffield.

Norton Lindsey, par. and vil., in co. and 4 miles SW. of Warwick; 621 ac., pop. 139.

Norton Lodge, seat, ¾ m. W. of Yarmouth, Isle of Wight.

Norton Malreward, par., Somerset, 5 miles SE. of Bristol; 1676 ac., pop. 156. **N. M. Court** is a seat.

Norton Mandeville, par., Essex, 2¼ miles NE. of Ongar; 775 ac., pop. 131.

Norton Manor, seat, 3½ miles SE. of Knighton, E. Radnorshire.

Norton Park, seat, 1½ mile W. of Dartmouth, S. Devon.

Norton Place, seat, Lincolnshire, 8½ miles NW. of Market Rasen.

Norton Priory, seat, 2½ miles E. of Runcorn, NW. Cheshire.

Norton Road, ry. sta., Swansea and Mumbles Ry., in SW. of Glamorgan, in N. vicinity of Mumbles.

Norton Subcourse, par. and vil., Norfolk, 3 miles E. of Loddon; par., 1903 ac., pop. 316.

Norton Woodseats, eccl. dist., Norton par., Derbyshire, near border of co., 4 miles S. of Sheffield; pop. 10,529.

Norton by Bredon, vil., Worcestershire, 3½ miles NE. of Tewkesbury.

Norton in Hales, par. and vil. with ry. sta., N. S. R., Shropshire, 4 miles NE. of Market Drayton; 1878 ac., pop. 381; P.O., T.O.

Norton in the Moors, par. and vil., Staffordshire—par., 3449 ac., pop. 4600; vil., on Caldon Canal, 2 miles NE. of Burslem; P.O.

Norton juxta Kempsey, par. and vil. (**Norton**) with ry. sta. (**Norton Junction**), G. W. R., in co. and 3 miles S. of Worcester; 1844 ac., pop. 807; P.O.

Norton juxta Twycross, par. and vil., Leicestershire, 5½ miles NW. of Bosworth; par., 1858 ac., pop. 228.

Norton le Clay, par. and vil., North-Riding Yorkshire, 3 miles N. of Boroughbridge; 1092 ac., pop. 71.

Norton on Tees, ry. sta., N. E. R., Durham, 2½ miles N. of Stockton.

Norton under Cannock. See NORTON CANES.

Norton under Hamdon, par. and vil., S. Somerset, 5½ miles W. of Yeovil; 632 ac., pop. 468; P.O., T.O.

Norton with Brockhampton, pl., 1½ mile N. of Bromyard, Herefordshire; here is a racecourse; there are also rifle ranges and stone quarries.

Norwell, par. and vil., Notts, 6½ miles NW. of Newark; par., 2568 ac., pop. 367; P.O.

Norwell Woodhouse, par., 2½ miles NW. of Norwell, Notts; 455 ac., pop. 71.

Norwich, parl. and co. bor., par., city, co. town of Norfolk, and co. in itself, with ry. stas. (**Thorpe** and **Victoria**), L. & N. E. R. and (**Central**) M. & G. N. Jt. R., on river Yensum, 18½ miles W. of Yarmouth and 114 NE. of London by rail—parl. and co. bor. and par., 7556 ac., pop. 111,733. Market days, *Wednesday* and *Saturday*. Norwich is a city commanding especial interest on account of its ecclesiastical associations and its regularly picturesque appearance, the latter having earned for it the designation of "The city in an orchard." It is supposed to have been the *Caer Gwent* of the British, and the *Venta Icenorum* of the Romans. *Nord-wic* (*i.e.* North-town) first appears as its name in the Saxon Chronicle. The cathedral, in which the greater portion of the historical interestand importance of the town is centred, was founded in 1096 by Bishop Herbert de Lozinga, or Lorraine, and is one of the most perfect examples of Norman architecture which can be found in England. The cloisters are especially beautiful. Beyond the cathedral, however, which abounds with interesting architectural remains, among which the ancient castle (now used as a museum), with its splendid Norman keep, deserves especial notice; also do St. Andrew's Hall (a fine Gothic edifice), the Bishop's palace (1318), the Guildhall (15th century), &c. St. Andrew's Hall is the scene of the great triennial musical festival which has given Norwich an enviable fame in art circles. The Roman Catholic Church (St. John the Baptist), built by the Duke of Norfolk, is one of the largest erected in England since the Reformation. Archbishop Parker was a native, and Sir Thomas Browne, author of "Religio Medici," is buried in St. Peter, Mancroft. Industrially and commercially Norwich may be considered a prosperous town, for although its textile mfrs., which dated from the 14th century, have declined to some extent, other trades flourish vigorously; they embrace mustard and starch mfrs., brewing, ironworking, and boot and shoe making. Agricultural implements are made in large quantities. Norwich returns 2 members to Parliament. The parliamentary constituency contains 19,510 electors.

Norwick, hamlet with church ruins, Unst island, Shetland, on Nor Wick, 2½ miles NE. of Haroldswick.

Norwood.—par., in urb. dist. of Southall Norwood (with which it is co-extensive), co. Middlesex; 2575 ac., pop. 13,200; contains Hanwell Asylum, ½ m. W. of Hanwell town, and the vil. of **Norwood Green,** ¾ miles SE. of Southall and 2 miles N. of Hounslow.—**2. Norwood,** hamlet, E. div. West-Riding Yorkshire. See CLIFTON WITH NORWOOD.—**3. Norwood,** hamlet, S. div. West-Riding Yorkshire, 8½ miles E. of Sheffield.

Norwood, South, residential dist. and ward in the co. bor. of Croydon, Surrey, with ry. sta. (**Norwood Junction**), L. B. & S. C.; pop. 20,281.

Norwood, Upper, or **Crystal Palace,** residential dist. and ward in co. bor. of Croydon, Surrey, with ry. stas. (**Crystal Palace** and **Gipsy Hill**) L. B. & S. R., (**Crystal Palace and Upper Norwood**) SE. & C. R.; pop. 21,417. Here are numerous excellent villa residences as well as educational and sanitary institutions. Among others may be mentioned the Royal Normal College and Academy of Music for the Blind, St. Saviour's Almshouses and Hospital, the Jewish Convalescent Home, and the Roman Catholic Convent and Orphanage.

Norwood, West (formerly Lower Norwood), residential dist. in met. bor. of Lambeth, co. London, with ry. sta., L. B. & S. C. R.; pop. 29,424. Here is the well-known cemetery, and here Douglas Jerrold, dramatist (1803–1857), is buried.

Norwood Division, The, parl. division of bor. of Lambeth, Surrey; pop. 85,730.

Norwood Green.—vil., Middlesex, ¾ mile SE. of Southall. See NORWOOD.—**2. Norwood Green,** vil. and ry. sta. (**Wyke and Norwood Green**), L. & Y. R., W. R. Yorkshire, 3½ miles NE. of Halifax; P.O.

Norwood Green and Coley, par., N. div. W. R. Yorkshire, 3½ miles NE. of Halifax; 602 ac., pop. 879.

Norwood Hill, hamlet, Surrey, 6 m. SW. of Reigate; P.O.

Norwood Junction, ry. sta., L. B. & S. C. R., Surrey, 2 miles NE. of Croydon and 1½ mile S. of Crystal Palace station.

Norwood Park.—seat, 1 mile NW. of Southwell, Notts.—**2. Norwood Park,** hamlet, 1 mile E. of Glastonbury, Somerset.

Noseley, par., in co. and 11 miles SE. of Leicester; 1304 ac., pop. 57; contains **Noseley Hall,** seat.

Noss.—island, Bressay par., Shetland; pop. 7; is separated by a narrow sound from Bressay island; is 1½ mile long, and has a comparatively fertile soil; on **Noss Head** is a lighthouse with a revolving light (Noss Head) 175 ft. above high water and seen 18 miles; off the E. coast of the island is the **Noup of Noss,** a precipitous rock 592 ft. high; on the SE. side is the HOLM OF NOSS: which see.—**2. Noss Head,** prom., E. coast of Caithness, 3½ miles NE. of Wick.

Nossmayo, vil., Devon, near mouth of river Yealm, 7 miles SE. of Plymouth.

Nostarie, loch. See LOCH AN NOSTARIE.

Nostell, hamlet with ry. sta., G. N. R., S. div. W. R. Yorkshire, 5 miles SE. of Wakefield; **Nostell Priory,** seat, stands near the site of the old priory, founded in 1121. See HUNTWICK WITH FOULBY AND NOSTELL.

Nosterfield, vil., North-Riding Yorkshire, 3 miles SE. of Masham.

Nostie, ham., on north side of Loch Alsh, 1½ m. E. of Lochalsh, SW. Ross and Cromarty; P.O.

Notgrove, par. and ry. sta., G. W. R. (alt., 750 ft.), Gloucestershire, 10 m. SE. of Cheltenham; 1724 ac., pop. 134; P.O.

Noth, Top of, hill with remains of vitrified fort, 7 m. SW. of Huntly, Aberdeenshire; alt., 1851 ft.

Nothe, The, promontory, on coast of Dorset, at entrance to Weymouth harbour; is a favourite resort of the townspeople, and affords splendid views; here are infantry barracks.

Nothland Castle, Orkney. See NOLTLAND CASTLE.

Notley, Black, par. and vil., Essex, on river Brain, 1½ mile S. of Braintree; 2309 ac., pop. 655; P.O.

Notley, White, par. and vil. with ry. sta., G. E. R., Essex, on river Brain, 3 miles NW. of Witham and 4 miles SE. of Braintree; 2245 ac., pop. 461.

Notley Abbey, Bucks, 2 miles NE. of Thame; was founded in 1162, and its remains, including pointed windows and a corner turret, now form part of a picturesque farmhouse.

Notown, hamlet, Notts, 3 miles SE. of Southwell.

Nottage, vil., Glamorgan, 1½ m. NW. of Newton Nottage vil. and 6½ m. W. of Bridgend.

Notter, vil., 2 miles NW. of Saltash, Cornwall.

Notting Hill, dist. with ry. sta. (**Notting Hill and Ladbrooke Grove Road**), G. W. & Met. Jt. R., partly in Chelsea par., but chiefly in Kensington par., in W. of London; pop. 74,532; is a favourite residential quarter for artists; the sta. is 1½ mile N. of Kensington (Addison Road) station.

Notting Hill Gate, ry. stas. in High St., Notting Hill, on Met. and Central London Rys., ½ mile N. of Kensington (High Street) sta. by rail.

Nottingham, city, parl., and co. bor., market town, co. town of Notts, and co. in itself, with ry. stas., G. C. & G. N. Jt. R. (**Victoria,** one of the largest in the kingdom), G. N. R. (**London Road,** high and low level), M. R. (**Station St.**), G. C. R. (**Arkwright St.**), on the N. bank of the Trent, 15 miles E. of Derby and 126½ NW. of London by rail; parl. and co. bor., 10,935 ac., pop. 239,743. Market days, *Wednesday* and *Saturday*. Little is known concerning the early history of the town. A stronghold was built by William the Conqueror, during whose reign also the town was fortified. During the Barons' Wars Nottingham was a centre of turbulence, and was taken several times, being partially destroyed in the reign of Stephen. Edward IV. was proclaimed here in 1460. Charles I. was besieged in Nottingham in 1642, and in the following year the town surrendered to Colonel Hutchinson, the Parliamentarian commander. The castle, founded by William I., was dismantled in the time of the Commonwealth, and after being rebuilt as a dwelling-house was burnt by the Reform rioters in 1830. It is now restored, and contains the "Midland Counties Art Museum," the property of the corporation. The University College was established in 1881; has in connection with it well-equipped technical schools and a natural history museum; there is also a municipal school of art. Lacemaking and the mfr. of cotton hosiery are very important industries, nearly all the supply of British laces being made in the town. Silk, flax, and woollen mills are also in operation; the mfr. of weaving and netting machinery is largely carried on; and iron-foundries, breweries, and tanneries are successful branches of industry. There are extensive recreation grounds, including Bulwell Forest and the public playgrounds. There are many fairs; the cattle market occupies 7 acres. Nottingham returns 3 members to Parliament (3 divisions—viz., West, East, and South, 1 member for each division); these parliamentary constituencies contain in all 41,174 electors.

Nottinghamshire, Nottingham, or **Notts,** north-midland county of England, bounded N. by Yorkshire, E. by Lincolnshire, S. by Leicestershire, and W. by Derbyshire; greatest length, N. to S., about 50 miles; greatest breadth, E. to W., about 25 miles; area, 540,123 ac., pop. 514,459. The co. is served by the G. C. R., M. R., G. N. R., L. & NW. R., and L. D. & E. C. R. Towards the E., Nottinghamshire has a level surface, while westwards it is marked by gentle hills of no great elevation, which tend to impart some variety to the scenery. The eastern portion comprises the vales of the Trent and Belvoir; in the S., between the Soar and the Smite, are the Wolds, consisting of level tracts of moor and pasture; while in the W. are the remains of the royal forest of Sherwood. The Trent flows through the co. from SW. to NE., and is navigable for river vessels. All the other streams are tributaries of the Trent; they include the Soar, Erewash, and Idle. By the Nottingham and Grantham Canal, and the Fosse Dyke Canal, there is connection between the Trent and the Witham. The soil is varied, but cannot be spoken of as being highly productive. Green crops are the principal growth, and the common cereals are cultivated; stock-rearing is also carried on. Hop plantations are numerous, while in proximity to Nottingham and Newark there are many market gardens. (For agricultural statistics, see APPENDIX.) Magnesian limestone and old red sandstone overlying coal prevail in the W.; in the other districts are formations of marl, new red sandstone, and lias, with quartz and gravel in the Forest. There are several coal mines in the county. The principal mfrs. are laces of various descriptions. Hosiery and cycle mfrs., woollen mills, cotton mills, and iron foundries are also largely productive. Nottinghamshire comprises 265 pars., the parl. and co. bor. of Nottingham (3 members), and the mun. bors. of East Retford, Mansfield, and Newark. It is almost entirely in the diocese of Southwell. For parliamentary purposes the county is divided into 4 divisions—viz., Bassetlaw, Newark, Rushcliffe, and Mansfield, 1 member for each division. The parliamentary constituencies contain in all 53,460 electors.

Nottingham Canal, from W. side of Nottingham, W. to Erewash Canal on border of Derbyshire, thence N. along Notts border to junction with Cromford Canal; was made in 1802, and is 14 miles long.

Nottington, vil., Dorset, 2½ miles W. of Weymouth; in vicinity is **Nottington House,** seat.

Notton.—ham., Dorset, in W. of co., 8 miles NW. of Dorchester.—**2. Notton,** par. and vil. with ry. stas. (**N. and Royston**) G. C. R., (**Royston and N.**) M. R., S. div. W. R. Yorkshire, 5 miles SE. of Wakefield; 2603 ac., pop. 262; P.O.—**3. Notton,** ham., 3 miles N. of Melksham, Wilts.

Notts. See NOTTINGHAMSHIRE.

Noughaval.—par., N. co. Clare, 2 miles N. of Kilfenora; 4661 ac., pop. 168.—**2. Noughaval,** par., cos. Longford and Westmeath, on river Inny; 12,719 ac., pop. 1567; contains Ballymahon.—**3. Noughaval.** See NOHAVAL.

Noup Head, on NW. coast of Westray, Orkney, on W. side of Noup Bay; rising SE. of the headland is an eminence called **Noup Hill,** or the **Stack of Noup. Noup Head Lighthouse,** 79 ft. high and 260 ft. above high water, has a group-flashing light visible 22 miles.

Noup of Noss. See NOSS.

Novar, ry. sta., H. R., Ross and Cromarty, 6½ miles NE. of Dingwall; **Novar House,** seat, is 1½ mile NW. of sta.

Nova Scotia, ham., 3 miles NE. of Chester le Street, N. Durham.

Noverton, ham., 1 mile E. of Prestbury, Gloucestershire.

Novington Manor, seat, 4 miles NW. of Lewes, Sussex.

Nowton, par. and vil., W. Suffolk, 2½ miles SE. of Bury St. Edmunds; 1165 ac., pop. 201; in vicinity of vil. is the seat of **Nowton Court.**

Noyadd Llanarth, seat, Cardiganshire, in SW. of co. near Llanarth.

Noyadd Trefawr, seat, on NW. border of Carmarthenshire, near Newcastle Emlyn.

Nuffield, par., Oxfordshire, 4 miles SE. of Wallingford 2104 ac., pop. 203.

Nun Appleton Hall, seat, E. div. West-Riding Yorkshire 6 miles NW. of Selby.

Nun Monkton, par. and vil., E. div. W. R. Yorkshire, a confluence of rivers Ouse and Nidd, 7 miles NW. of York; 1776 ac., pop. 251; P.O.

Nunburnholme, par. and vil. with ry. sta., N. E. R. East-Riding Yorkshire, 4 m. NW. of Market Weighton par., 1857 ac., pop. 220; P.O., T.O. The sta. is 2 miles SW. of the village, at Burnby. The living was held by the Rev. F. O. Morris, the well-known ornithologist.

Nuncar Gate, ham., 6½ m. SW. of Mansfield, Notts; P.O.

Nuneaton and Chilvers Coton, market town, urb. dist. with ry. stas., L. & NW. and M. Rys., Warwickshire on Coventry Canal, 9 miles N. of Coventry, in pars. Nuneaton and Chilvers Coton, 18¾ miles SW. of Leicester and 97 miles NW. of London; urb. dist., 10,597 ac. pop. 24,996; P.O., T.O. Market day, *Saturday*. Nuneaton is said to have derived its name from a nunnery founded about the middle of the 12th century, portions of which still remain. Ribbons were formerly a staple manufacture here, but the trade has declined, and a large industry now exists in the preparation of woven worsted goods. There are also factories for cotton, elastic, &c., while wool and skin dressing, iron-working, edge-tool making, and malting are active industries; and brick fields, coal mines and ironstone mines are in the neighbourhood. Nuneaton has an endowed grammar school founded in the time of Edward VI., and an endowed free school founded

7112.—2. **Nuneaton,** par., in above urb. dist.; 6541 ac., pop. 19,221.

Nuneaton (or **North-Eastern**) **Division,** parl div. of Warwickshire; pop. 68,998.

Nuneham Courtney, par. and vil., in co. and 5 miles SE. of Oxford; 2108 ac., pop. 277; P.O., called **Nuneham Courtenay**; in vicinity of vil. is **Nuneham Park,** seat.

Nungate, part of town of Haddington.

Nunhead, eccl. dist. and ry. sta., SE. & C. R., Camberwell par., in SE. of London; pop. 19,126; the sta. is 1½ mile E. of Denmark Hill sta.

Nunkeeling and Bewholme, par., East-Riding Yorkshire, 3 miles NW. of Hornsea; 2314 ac., pop. 231.

Nunlands House, seat, Berwickshire, 3½ miles S. by E. of Ayton.

Nunnery, The.—seat, in E. of Isle of Man, 1½ mile SW. of Douglas; **Nunnery How** is 492 ft. high.—2. **Nunnery, The,** seat, Cumberland, at the confluence of rivers Croglin and Eden, 1 mile NW. of Kirkoswald.

Nunney, par. and vil., Somerset, 3 miles SW. of Frome; 2505 ac., pop. 840; P.O., T.O.; **Nunney Castle,** built in the time of Edward III., and finally dismantled by Cromwell after a severe siege, is a picturesque ruin.

Nunnington, par. and vil. with ry. sta., N. E. R., North-Riding Yorkshire—par., 2123 ac., pop. 325; vil., on river Rye, 6½ m. S. of Helmsley and 28 m. N. of York; P.O.

Nunny Kirk, par. and seat, Northumberland, on river Font, 8½ miles NW. of Morpeth; 117 ac., pop. 24.

Nunraw, reservoir, North Berwick water supply, in co. and 6½ miles SE. of Haddington; **Nunraw Castle** is a seat in the vicinity.

Nunriding, par., Northumberland, 4½ miles NW. of Morpeth; 660 ac., pop. 24.

Nun's Cross, ancient granite cross, Dartmoor, Devon, 1½ mile SE. of Moreton-Hampstead sta.; is mentioned in the "Dartmoor Perambulation" of 1240, and is supposed to have marked the boundary between Dartmoor Forest and the common belonging to Buckland Abbey.

Nunthorpe, par. with ry. sta., N. E. R., North-Riding Yorkshire, 4½ miles SE. of Middlesbrough; 1427 ac., pop. 198; P.O., T.O., at **N. sta.**; near the sta. is **Nunthorpe Hall,** seat.

Nunton, vil., Benbecula island, South Uist par., Outer Hebrides, Inverness-shire, 18 m. SW. of Lochmaddy; P.O.

Nunton and Bodenham, par., Wilts, on river Avon, 2½ miles SE. of Salisbury; 1214 ac., pop. 279.

Nunwell Park, seat, 1 mile NW. of Brading, Isle of Wight. The foundations of a Roman villa were discovered in 1880; many of the pavements of the rooms were in good preservation; the whole is carefully protected.

Nunwick, seat, Northumberland, on river North Tyne, 7½ miles NW. of Hexham.

Nunwick Hall, seat, Cumberland, 4½ m. NE. of Penrith.

Nunwick with Howgrave, par., E. div. W. R. Yorkshire, 2½ miles NE. of Ripon; 820 ac., pop. 22.

Nup End.—ham., 4 miles S. of Stroud, Gloucestershire.—2. **Nup End,** ham., 1 mile NE. of Eastington, Gloucestershire.—3. **Nup End,** ham., 1 mile N. of Codicote, Herts.

Nurney.—par. and vil., mid. co. Carlow, 4 m. N. by E. of Bagenalstown—par., 2716 ac., pop. 266; vil., pop. 77; P.O.—2. **Nurney,** par., NW. co. Kildare, 4 m. NE. of Edenderry; 2128 ac., pop. 215.—3. **Nurney,** par., mid. co. Kildare, 5 m. S. of Kildare; 1798 ac., pop. 369; P.O.

Nursery, The, ham., 1 mile W. of E. Hoathly, S. Sussex.

Nursling, or **Nutshalling,** par. and vil. with ry. sta., L. & SW. R., Hants, on river Test or Anton, 5 miles WNW. of Southampton; 1530 ac., pop. 662; P.O., T.O.

Nursted, par., Kent, 4 miles S. of Gravesend; 522 ac., pop. 43. **Nursted Court** is a seat.

Nurston, vil., Glamorgan, 5½ miles SE. of Cowbridge.

Nurton, ham., Staffordsh., 5½ m. W. of Wolverhampton.

Nutbane, hamlet, Hants, 3 miles NW. of Andover.

Nutbourne.—vil., W. Sussex, 4 miles SE. of Petworth; P.O.—2. **Nutbourne,** vil., SW. Sussex, on Langston harbour, 6 miles W. of Chichester; P.O., T.O.

Nutfield, par. and vil. with ry. sta., SE. & C. R., Surrey, 2 miles E. of Red Hill Junction and 3½ miles NE. of Reigate; 3583 ac., pop. 1860; P.O., T.O.; in vicinity of sta. is **Nutfield Priory,** seat. **N. Court** is also a seat in the neighbourhood.

Nut Grove, pl., 1 m. from Thatto Heath, St. Helen's, S. Lancashire; P.O.

Nut Grove, seat, N. Queen's co., 3½ m. NW. of Mountmellick.

Nutford, ham., 2 miles NE. of Blandford, Dorset.

Nuthall, or **Nuttall,** par. and vil., in co. and 4½ miles NW. of Nottingham; 1349 ac., pop. 592; P.O., called **Nuttall**; in vicinity of vil. is **Nuttall Temple,** seat.

Nuthampstead, par., Herts, 1½ mile E. of Barkway; 1959 ac., pop. 168.

Nuthurst.—par. and vil., Sussex, 3 miles SE. of Horsham; 3510 ac., pop. 808; P.O., T.O.; near the vil. is **Nuthurst Lodge,** seat.—2. **Nuthurst,** par., Warwickshire, 2½ m. N. of Henley in Arden; 693 ac., pop. 112.—3. **Nuthurst,** hamlet, Warwickshire, 4 miles SW. of Nuneaton.

Nuthurst cum Hockley Heath, eccl. dist., Hampton in Arden and Tamworth par., Warwickshire; pop. 543.

Nutley.—par., Hants, 5½ miles SW. of Basingstoke; 1524 ac., pop. 130.—2. **Nutley,** eccl. dist. and vil., Maresfield par., Sussex—dist., pop. 967; vil., 5 miles SW. of Uckfield; P.O., T.O.; near the vil. is **Nutley Court,** seat.

Nutley, seat, 1 mile NW. of Booterstown, E. co. Dublin.

Nutshalling, Hants. See NURSLING.

Nuttall, in co. and 4½ miles NW. of Nottingham; P.O. See NUTHALL.

Nutts, ham., W. R. Yorkshire, 4 miles NW. of Dewsbury.

Nutt's Corner, ham., 3¼ m. NE. Crumlin, co. Antrim; P.O.

Nutwell, hamlet, Devon, on river Exe, 2½ miles SE. of Topsham; in vicinity is **Nutwell Court,** seat.

Nutwood Lodge, seat, Surrey, 1 mile NE. of Reigate.

Nybster, coast hamlet, 9 miles N. of Wick, Caithness.

Nyland, ham., 3 miles SW. of Kington Magna, Dorset.

Nyland cum Batcombe, par., Somerset, 5 miles SE. of Axbridge; 830 ac., pop. 44.

Nymet Rowland, par., Devon, on river Taw, 1½ mile W. of Lapford sta. and 16 miles NW. of Exeter; 606 ac., pop. 67. Contains the seat of **Nymett House.**

Nymet Tracey, par., Devon. See BOW.

Nymph Bank, off S. coast of Ireland, between Cape Clear and Waterford; yields cod, ling, and other fish.

Nympsfield, par. and vil., Gloucestershire, among the Cotswolds, 3 miles NE. of Dursley; 1546 ac., pop. 216; P.O., called **Nymphsfield.**

Nympton. See BISHOP'S NYMPTON and KING'S NYMPTON.

Nympton St. George, Devon. See GEORGE NYMPTON.

Nynehead, par. and vil., Somerset, on river Tone, 1½ mile N. of Wellington; 1597 ac., pop. 296; P.O.; in vicinity of vil. is **Nynehead Court,** seat.

Nytimber, vil., Sussex, 4 miles S. of Chichester.

Nyton House, seat, Sussex; post-town, Chichester.

O

Oa, *quoad sacra* par., Kildalton par., Islay, Argyllshire; pop. 173; contains Port Ellen, 3½ miles NW. of which is the **Mull of Oa,** a lofty headland.

Oadby, par. and vil., in co. and 3½ miles SE. of Leicester; 2164 ac., pop. 1890; has mfrs. of boots and shoes; P.O., T.O.

Oak, pl., 3 miles SW. of Raglan, mid. Monmouth; P.O.

Oak Bank, seat, 2 miles NE. of Sevenoaks, Kent.

Oak Grove, seat, co. Cork, adjoining Carrigadrohid.

Oak Hill, seat, ¾ mile E. of Low Lorton, W. Cumberland.

Oak House, seat, near Coleford, Gloucestershire.

Oakamoor, or **Oakmoor,** par. and vil. with ry. sta., N. S. R., Staffordshire—1555 ac., pop. 986; vil., 9½ m. SE. of Leek; P.O., T.O.

Oakbank, hamlet, on NE. border of Lancashire, 5 miles SE. of Hornby.

Oakbank, vil., Edinburghshire, near Mid-Calder Junction; pop. 933; has oilworks; P.O.

Oake, par., Somerset, on river Tone, 4 miles NE. of Wellington; 1754 ac., pop. 487.

Oaken, hamlet, Staffordshire, 4½ miles NW. of Wolverhampton; P.O. **O. House** is a seat. See CODSALL AND OAKEN.

Oakengates, urb. dist. and market town with ry. stas., G. W. R. and L. & NW. R., Shropshire, 4 miles NW. of Shifnal and 14 miles E. of Shrewsbury; urb. dist., 2327 ac., pop. 10,906; P.O., T.O. Market day, *Saturday.* Coal and iron are worked.

Oakenholt, ham. and seat, in co. and 2 m. SE. of Flint; P.O., T.O.

Oakenshaw.—vil., in co. and 6 miles SW. of Durham; P.O.—**2. Oakenshaw,** vil., 5 miles NE. of Blackburn, Lancashire.—**3. Oakenshaw,** eccl. dist. and vil., Birstal par., E. div. West-Riding Yorkshire—dist. (Oakenshaw cum Woodlands), pop. 2070; vil., 4 miles SE. of Bradford; P.O., T.O.

Oaker End and **Oaker Side,** 2 hamlets, Derbyshire, 2 miles NW. of Matlock. The name of the isolated *Oaker Hill* is said to be a corruption of "occursus" (conflict), and to indicate the site of a Roman fort.

Oakerthorpe, hamlet, Derbyshire, 1½ mile W. of Alfreton; P.O., T.O.

Oakfield.—fashionable suburb of Ryde, Isle of Wight; P.O.—**2. Oakfield,** pl., 6 m. WSW. of Winchester, Hants.—**3. Oakfield,** seat, adjoining Stapeley, Cheshire.

Oakfield, vil., SW. Fife, 5 miles NE. of Dunfermline.

Oakfield Hall, seat, ¾ mile N. of Altrincham, NE. Cheshire.

Oakfield Lodge, seat, 4½ miles NE. of Ottery St. Mary, Devon.

Oakfield Park, seat, ½ m. NE. of Wilmington, Kent.

Oakford.—pl., 4 miles from Aberayron, Cardiganshire; P.O.—**2. Oakford,** par. and vil., Devon—par., 5793 ac., pop. 496; vil., 6½ miles NW. of Tiverton; P.O.—**3. Oakford,** hamlet, Gloucestershire, 8 miles N. of Bath.

Oakham, market town, par., and county town of Rutland, with ry. sta., M. R., 11½ miles W. of Stamford and 94 miles from London by rail; par., 2250 ac., pop. 3294; P.O., T.O. Market day, *Thursday*. Oakham is situated in the fine vale of Catmose, and is a healthy and well-kept town. Iron ore is worked, and there are considerable mfrs. of boots and shoes, and fancy hosiery. Brewing is also carried on. The seat of **Oakham Grange** is 1 mile S. of the town.

Oakham Park, seat, 6 miles NE. of Guildford, Surrey.

Oakhampton. See OKEHAMPTON.

Oakhanger, hamlet and seat, in SW. of Berks, 4 miles NE. of Hungerford.—**2. Oakhanger,** vil., Selborne par., Hants, 4 miles SE. of Alton.

Oakhanger House, seat, 3 m. E. of Crewe, Cheshire.

Oakhill.—seat, Herts, 1 mile SE. of Barnet.—**2. Oakhill,** vil., Shepton Mallet par., and eccl. dist., partly also in Ashwick and Stoke Lane pars., Somerset—dist., pop. 434; vil., 2 miles NE. of Shepton Mallet; P.O., T.O.—**3. Oakhill,** hamlet, Wilts, 2 miles N. of Hungerford.

Oakhurst House, seat, 4 miles SW. of Newbury, SW. Berks.

Oakington, par. and vil. with ry. sta., G. E. R., Cambridgeshire—par., 1692 ac., pop. 424; vil., 6 miles NW. of Cambridge; P.O.

Oaklands.—hamlet, Gloucestershire, 2 miles SE. of Cheltenham.—**2. Oaklands,** seat, Sussex; post-town, Battle.—**3. Oaklands,** seat, 1½ mile S. of Braintree, Essex.—**4. Oaklands,** seat, ½ mile N. of Okehampton, mid. Devon.

Oaklands.—seat, 2 miles N. of Clonmel, S. co. Tipperary.—**2. Oaklands,** seat, 2 miles W. of Cookstown, NE. co. Tyrone.—**3. Oaklands,** seat, 1¼ m. SW. of New Ross, co. Wexford.

Oaklands Park, seat, 2 miles SW. of Newnham, Gloucestershire.

Oakle Street, ry. sta., G. W. R., in co. and 6½ miles SW. of Gloucester.

Oakleigh Park, residential dist. with ry. sta., G. N. R., Herts, 1½ mile SE. of New Barnet sta. and 8¼ miles N. of King's Cross sta., London.

Oakley.—par. and vil. with ry. sta., M. R., Bedfordshire—par., 1786 ac., pop. 299; vil., on river Ouse, 4 miles NW. of Bedford; P.O.; near the sta. is **Oakley House,** seat of the Duke of Bedford.—**2. Oakley,** par. and vil., Bucks, in W. of co.—par., 2806 ac., pop. 406; vil., 5½ miles NW. of Thame; P.O.—**3. Oakley,** hamlet, Dorset, 1 mile SE. of Wimborne Minster.—**4. Oakley,** par., Essex; P.O. See UGLEY.—**5. Oakley,** ry. sta., L. & SW. R., Hants, 4½ miles WSW. of Basingstoke; P.O., T.O. See CHURCH OAKLEY.—**6. Oakley,** hamlet, Somerset, 2½ miles NW. of Yeovil.—**7. Oakley,** par. and vil., Suffolk, 2 miles SE. of Diss; 1304 ac., pop. 228.—**8. Oakley,** ham., ½ mile W. of Chinnor, Oxfordshire.

Oakley.—seat, adjoining Celbridge, NE. co. Kildare.—**2. Oakley,** seat, King's co., 6 m. SE. of Birr.

Oakley with Comrie, vil. with ry. sta., N. B. R., Fife, 4 miles NW. of Dunfermline; pop. 595; P.O.

Oakley, Great.—par. and vil., Essex, in NE. of co.—par., 3329 ac., pop. 815; vil., 6 miles SW. of Harwich; P.O., T.O.; near the vil. is **Great Oakley Hall,** seat.—**2. Oakley, Great,** par. and vil., Northamptonshire, on river Nen, 5 miles N. of Kettering; 2208 ac., pop. 200; P.O.; near the vil. is **Great Oakley Hall,** seat.

Oakley, Little.—par. and vil., Essex, in NE. of co.—par., 1224 ac., pop. 266; vil., 4 miles SW. of Harwich; P.O.—**2. Oakley, Little,** par., Northamptonshire, on river Nen, 5½ miles NE. of Kettering; 780 ac., pop. 86.

Oakley, North, hamlet, Hants, 7 m. NW. of Basingstoke.

Oakley Court, seat, 2½ m. NW. of Windsor, Berks.

Oakley Green, vil., 3 miles S. of Bray, Berkshire.

Oakley Hall.—seat, Hants, 5 miles SW. of Basingstoke, near Oakley sta.—**2. Oakley Hall,** seat of Lord Chetwode, Staffordshire, 2 miles NE. of Market Drayton.

Oakley House, seat, 3½ m. NW. of Abingdon, Berks.

Oakley Park.—seat, 3 miles W. of Cirencester, Gloucestershire.—**2. Oakley Park,** seat, 2 miles NE. of Eye, Suffolk.

Oakley Park, seat, 3 miles N. of Kells, NW. co. Meath.

Oakly Park, seat of Lord Windsor, on river Tern, Shropshire, 2 miles NW. of Ludlow.

Oakmere, par., Cheshire, 1½ mile SE. of Delamere; 2962 ac., pop. 370. Here is a mere of 36 acres.

Oakmoor. See OAKAMOOR.

Oakpark.—seat, in co. and 2 miles N. of Carlow.—**2. Oakpark,** seat, 3 miles NE. of Letterkenny, E. co. Donegal.—**3. Oakpark,** seat, near Tralee, N. co. Kerry.

Oakport, seat, on Lough Oakport, N. co. Roscommon, 5 miles E. of Boyle.

Oakridge, eccl. dist. and vil., Bisley par., Gloucestershire—dist., pop. 620; vil., 4½ miles SE. of Stroud; P.O., called **Oakridge Lynch.**

Oaks, The.—seat, Cumberland, 7½ miles SW. of Carlisle.—**2. Oaks, The,** seat, Cumberland, post-town, Broughton in Furness.—**3. Oaks, The,** hamlet, Derbyshire, 4 miles S. of Sheffield; adjacent is **Oaks House,** seat.—**4. Oaks, The,** ry. sta., L. & Y. R., NE. Lancashire, 2 m. SE. of Bolton.—**5. Oaks, The,** seat, 2½ miles SE. of Sutton, Surrey.

Oaks, The, seat, in co. and 5 m. SE. of Londonderry.

Oaks, The, in Charnwood, eccl. dist., Barrow upon Soar, Newtown-Linford, Sheepshed, and Whitwick pars., Leicestershire; pop. 576.

Oaks Green, hamlet, on W. border of Derbyshire, 3 miles SE. of Uttoxeter.

Oaksey, par. and vil., Wilts—par., 1827 ac., pop. 354; vil., 6 miles SW. of Cirencester; P.O., T.O.

Oakshott Station, 4 miles NW. of Leatherhead, Surrey; P.O. See OXSHOTT.

Oakthorpe and Donisthorpe, par., Leicestershire; 1805 ac., pop. 2048; contains **Oakthorpe,** vil., 3½ miles SW. of Ashby de la Zouch; P.O.

Oakwell Hall, seat, in NW. vicinity of Birstal sta., West-Riding Yorkshire; the original of Charlotte Brontë's "Field Head."

Oakwood.—seat, Sussex, 2 miles NW. of Chichester.—**2. Oakwood,** Surrey; P.O., T.O., called **Oakwood Hill.** See OKEWOOD.

Oakwood Hall, seat, W. R. Yorkshire, 1 m. S. of Rotherham.

Oakwood Tower, ruined baronial fortalice, in co. and 4½ miles SW. of Selkirk, on Ettrick Water; belonged in 13th century to the wizard Sir Michael Scott of Balwearie, and in the 16th to "Wat" Scott of Harden; it is now the property of Lord Polwarth.

Oakworth, urb. dist., par., and town, with ry. sta., M. R., W. R. Yorkshire, 3 miles SW. of Keighley by rail—urb. dist., 9123 ac., pop. 4261; par., 7153 ac., pop. 3813; P.O., T.O. Oakworth has mfrs. of cotton and worsted, and shares in the general prosperity of Keighley, of which it is practically an outgrowth.

Oare.—hamlet, Berks, 5 miles NE. of Newbury.—**2. Oare,** par. and vil., N. Kent, on creek of river Swale, 1½ mile NW. of Faversham; 659 ac., pop. 524; P.O.; has gunpowder mfr. and brickmaking.—**3. Oare,** par., Somerset, at boundary with Devon, on river East Lyn, 7 miles SE. of Lynton; 4017 ac., pop. 77. The church figures in "Lorna Doone."—**4. Oare,** vil., Wilts, 4 m. SW. of Marlborough; P.O., T.O.

Oasby, hamlet, Lincolnshire, 5¾ miles NE. of Grantham; P.O., T.O.

Oatfield, pl., 6 m. from Sixmilebridge, S. co. Clare; P.O.

Oathlaw, par., mid. Forfarshire, on river South Esk; 5274 ac., pop. 365; the church is 4 m. NE. of Forfar.

Oatland House, seat, in co. and 5 m. SW. of Wicklow.

Oatlands.—eccl. dist., 1 mile NW. of Walton on Thames, Surrey; P.O., T.O., called **Oatlands Park.** Oatlands is the site of a palace built by Henry VIII.; a grotto formed by the Duke of Newcastle, at a cost of £40,000, is still shown to visitors.—**2. Oatlands,** ry. sta., Cleator and Workington Junction Ry.

Oatlands, SW. suburb of Glasgow; P.O., T.O.

Oatlands.—seat, near Kinsale, S. co. Cork.—**2. Oatlands,** seat, near Abbeyleix, S. Queen's co.—**3. Oatlands,** seat, 2 miles E. of Boyle, N. co. Roscommon.—**4. Oatlands,** seat, 1 mile S. of New Ross, SW. co. Wexford.

Oatlands, Mount, vil., 1 m. S. of Harrogate, W. R. Yorkshire; P.O.

Oatquarter, hamlet, Inishmore island, co. Galway.

Oatsheaf, hamlet, 4 m. E. of Sleaford, Lincolnshire.

Oaze Deep, channel in Thames estuary, 6 miles E. of the Nore, between the Middle Oaze sand on the N., and the Spile, the Red, and the Shivering sands on the S.

Oban, parl. and mun. burgh, seaport, and *quoad sacra* par., with ry. sta., C. R., Kilmore and Kilbride par., Argyllshire, 101 miles NW. of Glasgow and 123½ miles NW. of Edinburgh by rail—*quoad sacra* par., pop. 3841; parl. burgh, pop. 4848; mun. burgh and town, pop. 5427; P.O., T.O.; is finely situated on a semi-circular bay, well sheltered in front by the island of Kerrera, and has lofty mountains in the background. Oban has become the headquarters of tourists to the Western Highlands, and is the starting-place for numerous steamer routes, and has regular steamer communication with Glasgow; it is the terminus of the Callander and Oban branch of the C. R. An esplanade, 2 miles long, was opened by the Duke of Argyll in 1903. There is a beacon with fixed light visible 4 m. Oban exports whisky, wool, and sheep dip. It is one of the Ayr Burghs, which return 1 member.

Obe, vil., Outer Hebrides, Inverness-shire; P.O., T.O.

Obleigh, Somerset. See UBLEY.

Obney Hills, Auchtergaven par., E. Perthshire, 2½ miles S. of Dunkeld; alt., 1323 ft.

Oborne, par., Dorset, 1½ mile NE. of Sherborne; 607 ac., pop. 152; P.O.

O'Brennan, par., N. co. Kerry, 5 miles NE. of Tralee; 6347 ac., pop. 632.

O'Brien's Tower, castle or observatory, on the edge of the cliffs of Moher; built in 1835 by Corny O'Brien.

O'Briensbridge, par. and vil., SE. co. Clare, on river Shannon, 4½ miles SSW. of Killaloe—par., 11,368 ac., pop. 1295; vil., pop. 152; P.O.; the Shannon is here crossed by a bridge of 12 arches. Frequent horse and cattle fairs are held.

Oby, Norfolk. See ASHBY WITH OBY.

O'Callaghan's Mills, vil., E. co. Clare, 4 miles SE. of Tuam, pop. 119; P.O., T.O.

Occaney. See WALKINGHAM HILL WITH OCCANEY.

Ocelestone Green, vil., 1½ mile SW. of Middlewich, Cheshire.

Occold, par. and vil., Suffolk—par., 1508 ac., pop. 435; vil., 2 miles SE. of Eye; P.O.; near the vil. is **Occold Hall,** seat.

Ochil Hills, hill range, chiefly in SE. Perthshire, but also within or bordering on Clackmannan, Kinross, and Fife; extends 25 miles SW. from near Perth, on the Tay, to near Bridge of Allan, in Stirlingshire; has an average breadth of 12 miles, and attains in Ben Cleuch an alt. of 2363 ft.; the summits are mostly rounded and verdant, and there are many beautiful glens and valleys. **Ochil Hills Sanatorium** stands 2½ miles NW. of Milnathort.

Ochil Park Hydropathic, at Bridge of Allan, Stirlingshire.

Ochiltree,—par. and vil. with ry. sta., G. & SW. R. (alt., 111 ft.), mid. Ayrshire, on Lugar Water—par., 18,404 ac., pop. 1932; vil., 1½ mile N. of sta. and 11½ miles E. of Ayr; pop. 549. Here John Knox, the Scottish Reformer, married as his second wife the daughter of Lord Ochiltree; P.O., T.O.—**2. Ochiltree,** vil., 3 miles NE. of Linlithgow; here are shale oilworks.

Ochiltree, Loch, 8½ miles NW. of Newton Stewart, NE. Wigtownshire; is 1 mile long.

Ochterlony, seat, Forfarshire, 1 mile SW. of Guthrie sta.

Ochtertyre.—seat, S. Perthshire, on river Teith, 4 miles NW. of Stirling.—**2. Ochtertyre,** seat, mid. Perthshire, 3 miles NW. of Crieff.

Ock, river, Berks; rises near Compton Beauchamp, and flows 18 miles NE. to the Thames at Abingdon.

Ockbrook, par. and vil., in co. and 4½ miles E. of Derby; 1453 ac., pop. 2567; P.O., T.O.

Ockenden House, seat, Sussex; post-town, Cuckfield.

Ockendon, North, par. and vil., Essex—par., 1709 ac., pop. 340; vil., 5 miles SE. of Romford; P.O.

Ockendon, South, par. and vil. with ry. sta., L. T. & S. R., Essex—par., 2935 ac., pop. 1059; vil., 5½ miles SE. of Romford; P.O., T.O.

Ocker Hill, eccl. dist. and ry. sta., L. & NW. R., Tipton par., Staffordshire, wholly within the parliamentary limits of Wednesbury; pop. 4136; P.O., T.O.; the sta. is ¾ mile SW. of Wednesbury sta.

Ockfordwood, seat, ½ mile SW. of Godalming, Surrey.

Ockham, par., seat, and vil., with ry. sta. (**Horsley and Ockham and Ripley**), L. & SW. R., Surrey, 6 m. NE. of Guildford; 2907 ac., pop. 564; P.O., T.O.; gives the title of Viscount to the Earl of Lovelace.

Ockle, ham., 10 m. ENE. of Ardnamurchan Point, Argyllshire; 1 m. NW. is **Ockle Point.**

Ockley.—hamlet, Derbyshire, 5 miles E. of Chesterfield.—**2. Ockley,** par. and vil. with ry. sta., L. B. & S. C. R., Surrey—par., 3008 ac., pop. 698; vil., 7 miles S. of Dorking; P.O., T.O.; near the vil. is **Ockley Court,** seat. The parish abounds in relics of the Danish invasion.

Ockwells Manor, seat, 1½ m. S. of Bray, SE. Berkshire.

Ocle Pychard, par. and vil., Herefordshire, 7½ miles ENE. of Hereford; 1905 ac., pop. 295.

Octafad and **Octomore,** two hamlets, Argyllshire, W. coast of Loch Indail, Islay, 1 m. NW. and 3 m. SW. respectively of Port Charlotte.

Octon Lodge, seat, East-Riding Yorkshire, 7½ miles N. of Driffield; an ancient camp, 330 ft. by 240, is in vicinity.

Odagh, par., N. co. Kilkenny, on river Nore, 3 miles SE. of Freshford; 4541 ac., pop. 536.

Odcombe, par. and vil., Somerset, 3 miles W. of Yeovil; 1119 ac., pop. 502; P.O.

Odd Down, ham., 2 m. S. of Bath, NE. Somerset; P.O.

Odd Rode, par., Cheshire, on Macclesfield Canal, 3½ miles SW. of Congleton; 3750 ac., pop. 3187; P.O., called **Rode Heath**; contains **Mowcop,** vil.; P.O.; and the seat of **Rode Hall.**

Oddendale, hamlet, 2 miles SE. of Shap, Westmorland; here are 2 ancient stone circles, one within the other; there are also traces of an ancient British settlement.

Oddingley, par. and vil., Worcestershire, 2½ miles SE. of Droitwich; 894 ac., pop. 130.

Oddington.—par., Gloucestershire, near the boundary with Oxfordshire, 2½ miles E. of Stow on the Wold; 1813 ac., pop. 402; P.O.; contains the villages of **Lower** and **Upper Oddington,** and **Oddington House,** seat.—**2. Oddington,** par., Oxfordshire, on river Ray, 6 miles NNE. of Oxford; 1363 ac., pop. 109.

Odell, or **Woodhill,** par. and vil., in NE. of Bedfordshire—par., 2901 ac., pop. 281; vil., on river Ouse, 7 miles NW. of Bedford; P.O.; near the vil. is **O. Castle,** seat.

Odell Ville, seat, co. Limerick, 1½ m. SW. of Ballingarry.

Odiham, market town and par., Hants, in NE. of co., 6½ miles SE. of Basingstoke; par., 7354 ac., pop. 2699; P.O., T.O. Market day, *Tuesday.* Odiham occupies a picturesque situation on the slope of a chalk hill, and in the heart of a wooded district, from which it derives its name—a corruption of "woody ham." It dates from Saxon times, and had then a royal residence of the kings of Wessex. After the Norman Conquest a castle was built here, and the town rose in importance. It has an endowed grammar school. Two fairs are held annually, and some small mfrs. are carried on.

Odin Mine, Derbyshire, 2½ miles NW. of Castleton; was known to the Saxons, and was formerly rich in lead ore, but had to be abandoned on account of constant flooding.

Odin Ness, headland, on E. side of Stronsay, Orkney.

Odin's Cave, cavern, at E. side of Loch Buy, Mull island, Argyllshire.

O'Donoghoe's Prison, a rock in Lower Lake of Killarney, S. co. Kerry.

O'Dorney, par., N. co. Kerry, on river Brick, 7 miles N. of Tralee; 7227 ac., pop. 1246; contains Abbeydorney.

Odsey, ham., 4 m. S. of Guilden Morden, W. Cambridgesh.

Odstock, par., Wilts, 2½ miles S. of Salisbury; 1295 ac., pop. 158; contains **Odstock House,** seat.

Odstone, par., Leicestershire, 3½ m. NW. of Market Bosworth; 1134 ac., pop. 154.

Oernant, ham. with slate quarry, Denbighshire, 4 m. NW. of Llangollen.

Offa's Dyke, ancient boundary between Mercia and Wales; extended from mouth of river Dee to E. of riv. Wye, at Chepstow; consisted of a rampart and ditch, and was built to confine the marauding Welsh within their own country; it is now mostly levelled.

Offchurch, par. and vil., Warwickshire—par., 2286 ac., pop. 276; vil., on river Leam and 3 miles E. of Leamington; P.O.; near the vil. is **Offchurch Bury** (an ancient mansion, standing in a finely wooded park of 250 ac.), seat of the Earl of Aylesford.

Offcote and Underwood, par., Derbyshire, partly in town of Ashbourne; 1606 ac., pop. 237. **O. Hurst** is a seat.

Offenham, par. and vil., Worcestershire, 2 miles NE. of Evesham; 1235 ac., pop. 617; P.O.

Offerlane, par., W. Queen's co., on river Nore, 3 miles SW. of Mountrath; 48,926 ac., pop. 3676.

Offerton.—vil., 2 miles SE. of Stockport, Cheshire.—**2. Offerton,** par., Derbyshire, on river Derwent, 5½ miles NE. of Tideswell; 621 ac., pop. 15.—**3. Offerton,** par., Durham, 4 miles SW. of Sunderland; 926 ac., pop. 508.

Offham.—par. and vil., Kent, 7 miles NW. of Maidstone; 711 ac., pop. 385; P.O.—**2. Offham,** vil., Sussex, 2 miles NW. of Lewes; P.O.

Offington House, 1½ m. NW. of Worthing, Sussex.

Offley, par. and vil., Herts, 5½ miles NE. of Luton; 5569 ac., pop. 1066; P.O., T.O.; near vil. is **Offley Place,** seat.

Offley, High, par. and vil., in co. and 9 m. NW. of Stafford; 2761 ac., pop. 627.

Offley, Little, ham., Herts, 2½ m. SW. of Hitchin.

Offley Green, ham., Herts, 4 m. N. of Buntingford.

Offord Cluny, par. and vil. (ry. sta., **Offord and Buckden,** G. N. R.), Huntingdonshire, on river Ouse, 3 m. SW. of Huntingdon; 1062 ac., pop. 207.

Offord Darcy, par. and vil. (ry. sta., **Offord and Buckden,** G. N. R., 1 m. NW.), Huntingdonshire, on river Ouse, 3½ m. SW. of Huntingdon; 1866 ac., pop. 338; P.O., T.O.

Offord and Buckden, ry. sta., G. N. R., in co. and 3 m. SW. of Huntingdon.

Offton, par. and vil., Suffolk—par., 1568 ac., pop. 308; vil., 7½ m. NW. of Ipswich; P.O.; some remains of **Offton Castle** are still to be seen.

Offwell, par. and vil., Devon, 2 miles SE. of Honiton; 2038 ac., pop. 293; P.O.

O'Flyn, Lough, 5 m. W. of Castlerea, W. co. Roscommon.

Ogbourne, ry. sta., M. & S. W. J. R., Wilts, 4 miles N. of Marlborough.

Ogbourne St. Andrew, par. and vil., Wilts—par., 5387 ac., pop. 414; vil., 2 m. S. of Ogbourne sta.; P.O.

Ogbourne St. George, par. and vil., Wilts—par., 3571 ac., pop. 465; vil., near Ogbourne sta., 3 m. N. of Marlborough; P.O., T.O.

Ogbury Camp, ancient camp, in SE. corner of Wilts, 2¼ m. SW. of Amesbury; covers an area of 62 ac., is over a mile in circuit, and has a rampart 33 ft. high.

Ogden, ham., NE. Lancashire, 4 m. SE. of Clitheroe.

Oghil, ham., N. Inishmore, Aran Is., SW. co. Galway.

Oghill, ham., co. Londonderry, 6½ m. SW. of Dungiven.

Ogilface, remains of ancient fortalice, Linlithgowshire, 3½ m. W. of Bathgate.

Ogilvie.—ruined castle, 1 m. SE. of Blackford, S. Perthshire.—**2. Ogilvie.** See GLEN OGILVIE.

Ogle, par., Northumberland, 6½ m. SW. of Morpeth; 2185 ac., pop. 72; P.O.; some remains of **Ogle Castle** (1340) have been incorporated with the manor house, built in the reign of Charles I.

Oglethorpe, ham., E. div. W. R. Yorkshire, 3 m. W. of Tadcaster; **Oglethorpe Hall,** an ancient seat, is now a farmhouse. See BRAMHAM CUM OGLETHORPE.

Ogley Hay, par. and vil., near S. border of Staffordshire—par. (in Brownhills urb. dist.) 307 ac., pop. 2368; the vil. is 4 m. SW. of Lichfield; **Ogley Hay Rural,** par. adjoining above; 756 ac., pop. 309.

Ogmore and Garw, urb. dist. with ry. sta. (**Ogmore Vale**), G. W. R., Glamorganshire, 7 miles N. of Bridgend; contains the pars. of Bettws, Llandyfodwg, and Llangeinor; there are coal mines; 17,925 ac., pop. 19,907.

Ogmore Valley, pl. and vale of river Ogwr, Glamorgan; P.O., T.O.; here are the ruins of **Ogmore Castle,** in an angle formed by the junction of the rivers Ewenny and Ogwr. See OGWR.

Ogonnelloe, par., E. co. Clare, on Lough Derg, 5 m. NW. of Killaloe; 6572 ac., pop. 912; P.O.

O'Grady, Lough, 2 m. SW. of Scariff, E. co. Clare.

Ogston Hall, seat, 3 m. NW. of Alfreton, Derbyshire.

Ogulla, par., in co. and 8 miles N. of Roscommon; 6213 ac., pop. 547; contains Tulsk.

Ogwell, par. and vil., Devon—par., 2089 ac., pop. 250; vil., 1½ mile SW. of Newton Abbot; P.O., called **East Ogwell**; in vicinity is **Ogwell House,** seat.

Ogwen, river, Carnarvonshire; issues from Llyn Ogwen, and flows 10 miles NW. through Nant Ffrancon to the Menai Strait at Penrhyn Castle; a little below the lake are the **Falls of Ogwen,** a broken series of cataracts.

Ogwen Bank, seat, on river Ogwen, Carnarvonshire, 5½ miles SE. of Bangor.

Ogwr, river, Glamorgan; rises in several headstreams, in middle of co., among the mountains, through Ogmore Valley S. to Bridgend, and thence SW. to Bristol Channel, 3½ miles SE. of Bridgend; is 16 miles long, and is famous for salmon.

Oh Me Edge, eminence, NW. Northumberland, 3 m. SE. of Carter Fell; alt., 1809 ft.

O'Hara Brook, seat, 1½ mile SW. of Ballymoney, NW. co. Antrim.

Oich, loch (154 ft. deep) and rivulet, in the Great Glen, mid. Inverness-shire; the loch, extending 3¾ miles NE. and SW., and lying between Lochs Ness and Lochy, forms the summit-level of the Caledonian Canal; the rivulet issues from the foot of the loch, and flows 6½ miles NE. to Loch Ness at Fort Augustus; the waters of both loch and rivulet abound in trout and salmon.

Oigh-sgeir, islet, 8 miles W. of the island of Rum, Inverness-shire. Here is a lighthouse 128 ft. high and 136 ft. above high water, called Hyskier, with group flashing light visible 17½ miles.

Oikell, Ross and Sutherland. See OYKELL.

Oilgate, vil., mid. co. Wexford, 5 m. SE. of Enniscorthy; pop. 114; P.O., called **Oylgate.**

Oily, rivulet, SW. co. Donegal; flows into M'Swyne's Bay and is about 8 miles long.

Oisinnie Mhor, Loch, 6 m. WSW. of Pitlochry, Perthsh

Okeford Child. See CHILD OKEFORD.

Okeford Fitzpaine, par. and vil., Dorset—par., 3742 ac. pop. 675; vil., 7 miles NW. of Blandford; P.O., T.O **Okeford Hill** has an alt. of 718 ft.

Okeford Shilling, Dorset. See SHILLING OKEFORD.

Okehampton, mun. bor., market town, and par., with ry sta., L. & SW. R., Devon, at confluence of rivers Eas Okement and West Okement, 25¾ miles W. of Exeter b rail; mun. bor. and par., 503 ac., pop. 2569; P.O., T.C Market day, *Saturday.* The town is pleasantly situate in a wooded valley, watered by the two rivers. Nearly a its trade consists in supplying the commodities required i the surrounding districts. A large cattle market is hel monthly. Copper ore is mined. The Royal Horse an Field Artillery go into camp here annually. Slight r mains exist of the once magnificent **Okehampton Castl** erected by Baldwin de Brioniis, a follower of Willia the Conqueror. The town was chartered in the reign Edward I.

Okehampton Hamlets, par., Devon, adjacent to Ok hampton; 12,486 ac., pop. 654.

Okehampton Monk. See MONK OKEHAMPTON.

Okehurst, seat, 1¼ m. NW. of Billingshurst, Sussex.

Okelands, seat, in S. vicinity of Okehampton, Devon.

Okement, river, Devon; rises near centre of Dartmoor, 2 headstreams (East and West Okement) which unite Okehampton, and flows 13 miles N. to the Torridg 2 m. NE. of Hatherleigh; is noted for its excellent trou

Okeover, par., Staffordshire, 2 miles NW. of Ashbourn 863 ac., pop. 67; contains **Okeover Hall,** seat.

Oker Hill, eminence, Derbyshire, 2 m. NE. of Winster.

Okewood, or **Oakwood,** vil., Abinger par., and ec dist., partly also in Wotton par., Surrey—dist., pop. 6 the vil. is 5 miles NW. of Horsham; P.O., T.O., call **Oakwood Hill.**

Olantigh Towers, seat, 5 m. NE. of Ashford, Kent.

Olchon Brook, stream, on SW. border of Herefordshi rises on Black Mountains, and flows 7 miles SE. to confluence with the Escley (tributary of river Monno above Clodock.

Old,* or **Wold,** par. and vil., Northamptonshire—p 2076 ac., pop. 288; vil., 7 m. SW. of Kettering; P.O., T

Old Aberdeen; P.O., T.O. See ABERDEEN.

Old Accrington, Lancashire. See ACCRINGTON.

Old Alresford, Hants; P.O., T.O. See ALRESFORD, O

Old Artillery Ground, par., co. of London, within met. bor. of Stepney; 5 ac., pop. 2098.

Old Barrow, ancient camp, on a hill in NE. of Devon miles E. of Lynton; the hill is 1137 ft. high, and camp is one of the best preserved in Devon.

Old Basing, vil., N. Hants, 2 miles NE. of Basingsto P.O., T.O.

Old——. For places prefixed by *Old*, and not found under see principal name.

Old Bewick, Northumberland; P.O. See BEWICK, NEW AND OLD.

Old Bolingbroke, vil., Lincolnshire, 3½ miles SW. of Spilsby; P.O., T.O. Here Henry IV. was born, 1366.

Old Brampton, vil., Derbyshire, 3½ miles NW. of Chesterfield; P.O.

Old Brentford, 2 eccl. dists. (St. George and St. Paul), Brentford par., Middlesex, forming part of the town of Brentford, and including parts of Kew and Gunnersbury; pop., St. George, 4610; St. Paul, 9426; P.O., T.O.

Old Bridge-of-Urr, hamlet, Kirkcudbrightshire, on Urr Water, 4 miles N. of Castle Douglas; P.O.

Old Brinsley, vil., Notts, 2 miles N. of Eastwood; P.O.

Old Buckenham, Norfolk. See BUCKENHAM, OLD.

Old Byland, ham., N. R. Yorkshire, 3½ m. NE. of Hambleton Hotel, Hambleton Hills.

Old Carlisle, ham., Cumberland, 1½ m. S. of Wigton; near it is a Roman camp, originally 170 yds. by 133.

Old Carsehead, part of Dalry, Ayrshire.

Old Castle Point, on N. coast of Isle of Wight, near East Cowes; was the site of East Cowes Castle, built by Henry VIII.

Old Cathcart, Lanarkshire. See CATHCART.

Old Catton, vil., Norfolk, 2 miles N. of Norwich; P.O., T.O.

Old Colwyn, ry. sta., L. & NW. R., Denbighshire, between Llandulas and Colwyn Bay stations; P.O., T.O.

Old Coles, vil., Notts, 5 miles SW. of Bawtry; P.O.

Old Court.—seat, N. co. Cork; post-town, Doneraile.—**2. Old Court,** seat of Lord de Ros, adjacent to Strangford, E. co. Down.—**3. Old Court,** seat, 3 miles E. of Blessington, N. co. Wicklow.

Old Craighall, colliery vil., Edinburghshire, 1½ mile S. of Musselburgh.

Old Cumnock, ry. sta., G. & SW. R. (alt., 522 ft.), Ayrshire. See CUMNOCK, OLD.

Old Dailly, hamlet, Ayrshire, 2 miles NE. of Girvan.

Old Dalby, vil. with ry. sta., M. R., Dalby on the Wolds par., Leicestershire, 6½ miles NW. of Melton Mowbray; P.O., T.O.

Old Deer, Aberdeenshire; P.O. See DEER, OLD.

Old Felton. See ACTON AND OLD FELTON.

Old Ford, 3 eccl. dists. (St. Paul, St. Stephen, and St. Mark), and ry. sta., N. L. R., Bow par.; pop., St. Paul, 11,223; St. Stephen, 9655; St. Mark, 15,005; the sta. is 2 miles NW. of Blackwall.

Old Goole, pl., E. div. West-Riding Yorkshire, near Goole; P.O.

Old Hall Green, hamlet, in NE. of Herts, 1½ mile N. of Cuckfield; P.O., T.O.

Old Harry Point, headland, Dorset, 2 m. NE. of Swanage.

Old Head, headland, Orkney Is., SE. point of South Ronaldshay.

Old Head, headland, 2 miles NE. of Louisburgh, co. Mayo.

Old Head of Kinsale, headland, between Kinsale Harbour and Courtmacsherry Bay, S. co. Cork; P.O. and T.O. at **Coastguard sta.,** 2 m. distant. Here is a Lloyd's signal sta.

Old Heath, vil., 2 m. SE. of Colchester, NE. Essex; P.O.

Old Hill.—seat, 3 miles SW. of Ross, Herefordshire.—**2. Old Hill,** eccl. dist. and ry. sta., G. W. and L. & NW. R. (alt., 500 ft.), Rowley Regis par., Staffordshire; pop. 10,798; P.O., T.O.; the sta. is 1½ mile NE. of Halesowen.

Old Hunstanton, hamlet, 2 miles N. of Hunstanton sta., Norfolk.

Old Hurst, par., Huntingdonshire, 4 miles NW. of St. Ives; 1077 ac., pop. 103; P.O.

Old Hutton, eccl. dist. and hamlet, Kendal and Burton in Kendal pars., Westmorland—dist., pop. 288; hamlet, 4½ miles SE. of Kendal; P.O.

Old Isleworth, pl., Middlesex, 1½ mile SW. of Brentford; P.O., T.O.

Old Kent Road and Hatcham, ry. sta., L. B. & S. C. R., 2½ miles SE. of London Bridge sta.

Old Kilpatrick, ry. sta., C. R., Dumbartonshire; pop. 1583; P.O., T.O. See KILPATRICK, OLD.

Old Lakenham, pl., on SW. side of Norwich; P.O.

Old Laund Booth, par., NE. Lancashire. See LAUND BOOTH, OLD.

Old Leake, vil. with ry. sta., G. N. R., Lincolnshire, 7 m. NE. of Boston; P.O., T.O.

Old Leighlin, co. Carlow; P.O. See LEIGHLIN, OLD.

Old Lizard Head, the most westerly point of the Lizard, Cornwall.

Old Llanberis. See LLANBERIS and NANT PERIS.

Old Malbray, hamlet, on coast of Cumberland, 3 miles N. of Maryport.

Old Man of Coniston, the highest elevation of Coniston Fells, N. Lancashire, near W. side of Coniston Water, 2 m. W. of Coniston; 2633 ft.

Old Man of Hoy, Orkney. See HOY.

Old Man of Wick. See WICK.

Old Man's Bridge, on river Thames, 25 miles WSW. of Oxford and 2½ miles SW. of Bampton.

Old Meldrum.—vil. (police burgh) with ry. sta., G. N. S. R. (alt., 268 ft.), mid. Aberdeenshire; vil., 5¾ miles NE. of Inverurie and 19 miles NW. of Aberdeen by rail; pop. 1197; P.O., T.O. Market day, *Saturday*. Old Meldrum was made a burgh of barony in 1672. It has a distillery.—**2. Old Meldrum,** par. See MELDRUM.

Old Mills, hamlet, Carncastle par., E. co. Antrim, 4 miles NW. of Larne.

Old Newton, ry. sta., Mid Suffolk Light Ry., 2 miles NE. of Stowmarket, Suffolk; P.O. See NEWTON, OLD.

Old North Road, ry. sta., L. & NW. R., in co. and 10½ miles W. of Cambridge.

Old Palace, seat of the Archbishop of Canterbury, in Canterbury, E. Kent.

Old Pallas, pl., 2 m. from Pallas Grean, co. Limerick; P.O.

Old Park.—par., Durham, 3 miles NE. of Bishop Auckland; 414 ac., pop. 873.—**2. Old Park,** seat, on S. coast of Isle of Wight, 3 miles SW. of Ventnor.—**3. Old Park,** seat of Lord Gifford, 2 m. SW. of Chichester, SW. Sussex.—**4. Old Park,** ham., 3¼ m. SE. of Wellington, E. Shropshire; P.O.

Old Park, vil. and seat, SE. co. Antrim, 2 miles from and within the parliamentary limits of Belfast.

Old Penshaw, vil., Durham, 5½ m. SW. of Sunderland; P.O.

Old Rattray, Perthshire; P.O. See RATTRAY.

Old Rayne, vil., Aberdeenshire, on river Ury, 2 miles N. of Oyne ry. sta.; P.O.

Old Roman Cave, at Matlock, Derbyshire.

Old Rome, colliery vil., Ayrshire, 2 miles WSW. of Kilmarnock.

Old Shirley, pl., Hants, in NW. of Southampton parl. bor.; P.O.

Old Shoreham, 1 mile N. of Shoreham, Sussex; P.O. See SHOREHAM, OLD.

Old Slenningford Hall, seat, 4¾ miles NW. of Ripon, Yorks.

Old Sodbury, 3 miles NE. of Yate sta., Gloucestershire; P.O. See SODBURY, OLD.

Old Springs, seat, 2 miles SE. of Market Drayton, NE. Shropshire.

Old Stratford Within, par., Warwickshire, within mun. bor. of Stratford on Avon; 3904 ac., pop. 4413.

Old Street.—ry. stas., City and South London Ry. and G. N. & City Ry., ½ mile N. of Moorgate Street sta.—**2. Old Street,** eccl. dist., St. Mark and Shoreditch pars., co. London; pop. 2230.

Old Street, St. Luke, eccl. dist., St. Luke par., met. bor. of Finsbury, co. London; pop. 7295.

Old Swinford, pl., on border of Staffordshire and Worcestershire; P.O., T.O.

Old Town.—hamlet, at W. side of St. Mary's, Scilly Islands, at head of Old Town Bay; was at one time the chief town on the island, and has ruins of an ancient church.—**2. Old Town,** ham., 1½ m. S. of Otterburn, W. Northumberland; P.O.

Old Town.—vil., N. co. Donegal, 8 miles SW. of Dunfanaghy.—**3. Old Town,** ham., 7 miles NW. of Swords, N. co. Dublin; P.O.—**3. Old Town,** pl., 2 miles W. of Abbeyleix, S. Queen's co.; P.O.—**4. Old Town,** S. co. Roscommon, 6 miles SE. of Ballinasloe; P.O.—**5. Old Town,** seat, near Naas, E. co. Kildare.

Old Trafford, ry. sta., Manchester South Junction and Altrincham Ry., in W. of Manchester; P.O., T.O.

Old Turnpike, pl., 1 mile from Fareham, Hants; P.O.

Old Warden, par. and vil., Bedfordshire, 3½ miles N. of Shefford; 3364 ac., pop. 413; P.O., T.O. **Old Warden Park** is a seat.

Old Water of Cluden, rivulet, NE. Kirkcudbrightshire; flows 6½ miles NE. to the Cairn Water, with which it unites to form the Cluden Water.

Old Weir Bridge, well-known point of view on the Lakes of Killarney, SW. of Muckross lake, near the meeting of the waters.

Old Weston, Huntingdonshire; P.O. See WESTON, OLD.

Old Whittington, vil., Whittington par., Derbyshire, 2½ miles NE. of Chesterfield; P.O.

Old Winchester Hill, eminence, S. Hants, 7 m. SW. of Petersfield; has remains of Roman camp; alt., 693 ft.

Old Windsor, 2½ miles SE. of Windsor, Berks; P.O., T.O. See WINDSOR, OLD.

Old Wood, eccl. dist., Laysters and Middleton on the Hill pars., Herefordshire, and Tenbury par., Worcestershire; pop. 474.

Old Woodstock, par., Oxfordshire, in mun. bor. of Woodstock; 51 ac., pop. 398.

Old Yard, ham., W. co. Carlow, 1 m. SE. of Borris.

Oldany, island, Sutherland. See OLDNEY.

Oldberrow, par., Warwickshire, 9 miles NW. of Stratford on Avon; 1236 ac., pop. 61.

Oldberry Hill, highest portion of Ightham Common, Kent; has an ancient encampment covering 127 ac.

Oldborough, ancient camp, Cherhill par., Wilts, on a lofty promontory of the chalk range, 3½ miles SE. of Calne.

Oldbridge.—suburb of Clonmel, N. co. Waterford.—**2. Oldbridge,** pl., 2 miles W. of Drogheda; here the battle of the Boyne was fought (1690); an obelisk, 150 ft. high, was erected in 1736 to mark the spot. On the opposite side of the river and in co. Meath is the seat of **Oldbridge Hall.**

Oldbury.—town and urb. dist. and par., also in Warley par., with ry. stas., G. W. R. (**Oldbury**), L. & NW. R. (**Oldbury and Bromford Lane**), Worcestershire, 5 miles NW. of Birmingham—urb. dist., 3525 ac., pop. 25,191; par., 1598 ac., pop. 21,467; P.O., T.O. This is an important place, standing in the heart of an exceedingly rich mineral district. Iron, coal, and limestone are worked; and there is a great industrial activity displayed in iron foundries, steel works, factories for tools and railway plant, aluminium works, chemical works, maltings, &c. The Birmingham Canal passes through the town. Oldbury at one time belonged to Shropshire.—**2. Oldbury,** hamlet, Kent, ½ m. W. of Ightham; in vicinity is **Oldbury Lodge,** seat, and **Oldbury Hill,** with ancient camp covering 137 ac.—**3. Oldbury,** seat, Kent; post-town, Tunbridge Wells.—**4. Oldbury,** par. and vil., Shropshire, 1 m. SW. of Bridgnorth; 817 ac., pop. 296; P.O.—**5. Oldbury,** par., Warwickshire, on Coventry Canal, 2 m. S. of Atherstone; 611 ac., pop. 64. **O. Hall** is a seat.—**6. Oldbury,** curious earthwork, Wilts, on Codford Hill, 4 miles SE. of Heytesbury.

Oldbury on the Hill, vil., Gloucestershire, 5 miles SE. of Chepstow.

Oldbury upon Severn, par. and vil., Gloucestershire—par., 4110 ac., pop. 630; vil., 2 m. NW. Thornbury; P.O.

Oldcastle.—par., Cheshire, 2 miles SW. of Malpas; 845 ac., pop. 96. **Oldcastle Heath** was the scene of a conflict (1644) between the Parliamentarians and Royalists.—**2. Oldcastle,** par., Glamorgan, containing part of Bridgend urb. dist.; 414 ac., pop. 4533.—**3. Oldcastle,** par., Monmouthshire, on river Monnow, at boundary with Herefordshire, 7 miles NE. of Abergavenny; 934 ac., pop. 35.

Oldcastle.—small market town and par. with ry. sta., G. N. I. R., NW. co. Meath, 12¾ miles NW. of Kells and 71 miles NW. of Dublin—par., 7907 ac., pop. 1947; town, pop. 745; P.O., T.O. There are numerous prehistoric remains in the neighbourhood. Market day, *Monday.*—**2. Oldcastle.** See ROUNDHILL.

Oldcoats, vil., Notts. See OLD COTES.

Oldconnaught, par. and seat of Lord Plunket, SE. co. Dublin; 1972 ac., pop. 2980; contains part of Bray.

Oldconnell, par., mid. co. Kildare, on river Liffey, 2 miles N. of Newbridge; 4075 ac., pop. 491.

Oldcourt.—pl., 3 m. from Skibbereen, SW. co. Cork; P.O.—**2. Oldcourt,** seat, 3¼ miles WSW. of Borrisokane, co. Tipperary.—**3. Oldcourt,** vil., N. co. Wicklow, 3 m. E. of Blessington.

Oldderrig House, seat, SE. Queen's co., 2 m. W. of Carlow.

Olderfleet Castle, ruin, near Larne, E. co. Antrim. Here Edward Bruce landed when he made his invasion of Ireland (1315).

Oldfield.—hamlet and seat, Cheshire, 1 mile N. of Altrincham.—**2. Oldfield,** Cheshire. See HESWALL WITH OLDFIELD.—**3. Oldfield,** hamlet, Herefordshire, in NW. of co., 4 miles SW. of Ludlow.

Oldfield Green, hamlet, Worcestershire, 4 miles SW. of Droitwich.

Oldham, parl. and co. bor., town, and par., with ry. stas., **Werneth** (alt., 528 ft.), **Central** (alt., 577 ft.), **Mumps** (alt., 601 ft.), L. & Y. R., (**Clegg Street**) L. & NW. R., (**Glodwick Road**) G. C. R., SE. Lancashire, on river Medlock, 6 miles NE. of Manchester; co. bor. and par., 4736 ac., pop. 137,246—parl. bor., 12,324 ac., pop. 194,155. Oldham is one of England's great modern centres of manufacture. In 1760 it contained only about sixty dwellings, mostly thatched huts. Its rapid progress is due chiefly to its proximity to the Lancashire coal fields. These coal fields give employment to a considerable section of the population. The great majority of the people, however, are engaged in the staple mfrs. with which the name of Oldham is familiarly associated. The goods produced are principally fustians, velveteens, velvets, silks, cotton cords and yarns, sheetings, shirtings, drills, sateens, &c. The output represents the consumption of one-fourth of the entire bulk of this class of material produced in the county. Works for the mfr. of weaving machinery are very extensive. Foundries and engine works show great industrial activity. Public buildings include the Town Hall and municipal offices, the Lyceum with Science and Art School attached, Art Gallery and Museum, Free Library, &c. The Alexandra Park, covering 72 acres, is beautifully laid out and contains an ornamental lake. Four annual fairs are held. Oldham was enfranchised by the Reform Bill of 1832, and received its charter of incorporation in 1849. It returns 2 members to Parliament and has an electorate of 32,108.

Oldham Canal, SE. Lancashire; extends from S. side of Oldham SW. to junction with Rochdale Canal.

Oldhams, vil., SE. Lancashire, 4 miles E. of Chorley.

Oldhamstocks, vil., Haddingtonshire, on Oldhamstock Burn—par., 7415 ac., pop. 429; vil., 8 miles SE. of Dunbar; P.O.

Oldhead House, seat, 1½ mile NE. of Louisburgh, SW. co. Mayo.

Oldhouse.—hamlet, Somerset, 2 miles SW. of Watchet.—**2. Oldhouse,** hamlet, Worth par., Sussex, 4 miles SW. of East Grinstead.

Oldland, par. and vil., Gloucestershire—par., 973 ac., pop. 1905; vil., 5 miles E. of Bristol; P.O., called **Oldlands Common.** There are collieries in the neighbourhood.

Oldleighlin, par., co. Carlow. See LEIGHLIN, OLD.

Oldmill.—vil., S. div. West-Riding Yorkshire, 1 mile W. of Monk Bretton.—**2. Oldmill,** ham., 1 mile SE. of Stoke Climsland, NE. Cornwall.

Oldmixton, hamlet, Somerset, 4½ miles SE. of Weston super Mare.

Oldney, island, W. Sutherland, 8 miles N. of Lochinver; pop. 4.

Oldown House, seat, 2¼ miles SW. of Thornbury, SW. Gloucestershire.

Oldpark, hamlet, in co. and 3½ miles NW. of Warwick.

Oldpark, SE. co. Antrim. See OLD PARK.

Oldross, par., W. co. Wexford, 4 miles NE. of New Ross; 10,653 ac., pop. 857.

Oldshore, hamlet, W. Sutherland, 3 miles NW. of Kinlochbervie.

Oldstead, par., North-Riding Yorkshire, 6½ miles N. of Easingwold; 1384 ac., pop. 80.

Oldtown.—seat, 1¼ mile N. of Naas, E. co. Kildare.—**2. Oldtown,** ry. sta., Londonderry and Lough Swilly and Letterkenny Ry.—**3. Oldtown,** N. co. Dublin, 7 m. NW. of Swords.—**4. Oldtown,** seat, co. Longford, 3½ m. W. of Edgeworthstown.

Olive Green, hamlet, Staffordshire, 6½ miles N. of Lichfield.

Oliver Castle, ancient fortalice, near Tweedsmuir, and 8½ miles SE. of Biggar, SW. Peeblesshire, on river Tweed; **Oliver House,** seat, is in vicinity.

Oliver's Mount, North-Riding Yorkshire, 1 mile S. of Scarborough; is said to have derived its name from a battery planted on it by Cromwell when he besieged Scarborough Castle.

Ollaberry, vil., on E. coast of Northmavine par., Shetland, 17 miles NW. of Voe; P.O., T.O.

Ollach, pl., 4½ m. SE. of Portree, Skye Island.

Ollatrim, riv., 13 m. long, co. Tipperary, falling into the Nenagh 1¼ m. N. of Nenagh.

Ollerton.—par., 2 miles SE. of Knutsford, Cheshire; 1224 ac., pop. 270; contains **Ollerton Hall,** seat.—**2. Ollerton,** par. and town with ry. sta., L. D. & E. C. R., Notts, on river Maun, 9 miles NE. of Mansfield; 1773 ac., pop. 690; P.O., T.O. The town is pleasantly situated in a well-wooded valley near the N. border of Sherwood Forest, is surrounded by fine scenery, and affords facilities for excursions to the most interesting places in Sherwood Forest. The cultivation of hops is the only industry; in vicinity is **Ollerton House,** seat of Lord Hawkesbury.—**3. Ollerton,** hamlet, Shropshire, on river Tern, 6 miles SW. of Market Drayton.

Olna Firth, bay, Shetland; opening from St. Magnus Bay, it extends 3 miles SE. to the vil. of Voe; at head of bay is the hamlet of **Olnafirth.**

Olney, small town and par., with ry. sta., M. R., in N. of Bucks, 11 miles SE. of Northampton—par., 2153 ac., pop. 2684; P.O., T.O. Olney is an interesting little town, with a pleasing position in a valley of the Ouse. It is supposed to have been built by the Flemings, and is said to have been the first English seat of the lace mfr. Most of the trade is connected with the agricultural supplies of the neighbourhood. William Cowper (1731–1800), the poet, resided here from 1767 to 1786. The Olney hymns were written by Cowper and his friend John Newton (1725–1807), the rector of Olney.

Olney Park Farm, par., on N. border of Bucks, near Olney; 206 ac., pop. 21.

Olrig, coast par. and seat, N. Caithness; 10,015 ac., pop. 1555; the church is at Castletown, 5 miles E. of Thurso; **Olrig House,** seat, is 1½ m. SW. of Castletown; **Olrig Hill,** 463 ft. high, is on the SW. border of the par.

Olton, dist. and ry. sta., G. W. R., Warwickshire, 5½ m. SE. of Birmingham; P.O., T.O.; in vicinity is **Olton Hall,** seat.

Olveston, par. and vil., Gloucestershire—par., 4571 ac., pop. 1374; vil., 3 miles SW. of Thornbury; P.O.; near the vil. is **Olveston Green,** seat.

Olwy, river, Monmouthshire; rises near Trelleck, and flows 15 miles SW. to the Usk below Llanllowell.

Omagh, market and co. town, and urb. co. dist., with ry. sta., G. N. I. R., S. co. Tyrone, on river Strule, 34 miles SE. of Londonderry, and 66½ W. of Belfast by rail; urb. dist., 1027 ac., pop. 4789; P.O., T.O. Market day, *Saturday.* Omagh has a handsome R. C. Cathedral, a quaint market place, and mills and shirt factories.

Ombersley, par. and vil., Worcestershire, 3½ miles W. of Droitwich; 7129 ac., pop. 2017; P.O., T.O.; near the vil. is **Ombersley Court,** seat of Lord Sandys.

Omeath, hamlet with ry. sta., L. & NW. R., N. co. Louth, 4 miles NW. of Carlingford and 2 miles from Warrenpoint (by ferry); P.O., T.O.

Omerbane, 10 m. from Killagan, N. co. Antrim; P.O.

Omey, par., NW. co. Galway; 20,835 ac., pop. 3991; contains Clifden; also **Omey Island;** 534 ac., pop. 115. Here are two coastguard stations.

Omoa, ry. sta., C. R. (alt., 483 ft.) and part of Cleland, Lanarkshire, 3 miles NE. of Motherwell and 16 miles SE. of Glasgow by rail. Col. Wm. Dalrymple, who commanded the military party at the taking of Omoa on the coast of Honduras in 1779, gave the name to ironworks he established here.

Ompton, par., Notts, 2½ miles SE. of Ollerton; 614 ac., pop. 55; P.O.

Onaght, vil., on NW. side of Inishmore island, SW. co. Galway; pop. 123; ½ m. S. is **Dun Onaght,** fort, 90 ft. in diameter.

Onchan, or **Kirk Onchan,** I. of Man; P.O., T.O. See CONCHAN.

One Man's Pass, a path on the S. side of Slieve League mountain, SW. co. Donegal, 5 miles SE. of Malinmore. The cliffs rise nearly 2000 ft. from the sea, and are almost perpendicular.

Onecote, par. and vil., Staffordshire—4936 ac., pop. 389; vil., on river Hamps, 4½ miles SE. of Leek; P.O.

Onehouse, par. and vil., E. Suffolk, 2 m. NW. of Stowmarket; 926 ac., pop. 314; near the vil. is **Onehouse Lodge,** seat.

Ongar, small market town with ry. sta., G. E. R., Essex, in NW. of co., on river Roding, 6 miles E. of Epping and 23¼ NE. of London; P.O., T.O. Market day, *Saturday.* Ongar is a very old place, and was anciently called *Aungre.* It occupies the site of an ancient entrenchment, and was a Roman settlement, of which numerous relics have been found. Remains of an ancient castle are also here. The Roding is crossed at Ongar by a 3-arched bridge. See CHIPPING ONGAR.

Ongar, High, par. and vil., Essex—par., 4519 ac., pop. 1117; vil., 1 mile NE. of Ongar sta.; P.O.

Onibury, par., vil., and seat, with ry. sta., G. W. and L. & NW. Jt. R., Shropshire, on river Onny, 5 miles NW. of Ludlow; 2532 ac., pop. 463; P.O., T.O.

Onich, vil., Inverness-shire, on N. side of entrance to Loch Leven, 2 miles NW. of Ballachulish; P.O., T.O.

Onley, hamlet, Northamptonshire, on Oxford Canal, 3 m. NW. of Daventry.

Onllwyn, ry. sta., Neath and Brecon Ry., Brecknockshire, on border of Glamorgan, 1¼ mile S. of Colbren Junction and 10 miles NE. of Neath; P.O.; T.O. at sta.

Onneley, vil., Staffordshire, 6 miles SW. of Newcastle under Lyme.

Onny,—rivulet, in N. of Herefordshire, flowing S. to the Lugg at Leominster.—2. **Onny,** river, Shropshire; rises under Stiperstones, and flows 16 miles SE. to the Teme at Oakley Park.

Onslow, seat, 3½ miles W. of Shrewsbury, Shropshire.

Onston, pl., Cheshire, 1½ mile W. of Weaverham.

Oola, par. and vil. with ry. sta., G. S. & W. R., E. co. Limerick, 6 miles NW. of Tipperary—par., 6858 ac., pop. 1210; vil., pop. 299; P.O.

Oolagh, affluent of river Feale, W. co. Limerick, near Abbeyfeale.

Oony, Lough, 4 m. NE. of Clones, W. co. Monaghan. **Lough Oony House** is a seat.

Oorid, lough, 1 m. long, 2½ m. W. of Maam Cross, Connemara.

Ooston, Lancashire. See ULVERSTON.

Openshaw, dist., SE. Lancashire, on SE. side of Manchester; P.O., T.O. The Manchester and Stockport Canal passes here. The mfr. of railway carriages and of locomotive and other engines is an important industry. Dyeing, brewing, ironfounding, engineering, cotton mfrs., chemical mfrs., &c., are other employments.

Openshaw, Higher, eccl. dist., Manchester par., Lancashire, forming part of Openshaw; pop. 12,740; P.O., T.O.

Openwoodgate, pl., 2 m. from Kilburn, E. Derbyshire; P.O.

Opinan, ham., 3 miles from Badachro, Gairloch, W. Ross and Cromarty; P.O.

Oran, par., in co. and 8 miles NW. of Roscommon; 5181 ac., pop. 446.

Orangefield, seat, N. co. Down, 2 m. SE. of Belfast.

Oranmore, par. and vil. with ry. sta., M. G. W. R., in co. and 5½ miles E. of Galway, on Oranmore Bay (in Galway Bay)—par., 17,699 ac., pop. 2336; vil., pop. 198; P.O., T.O. **Oran Castle** is a little to the S.

Oransay, Argyllshire. See ORONSAY.

Orbiston, seat, 1¾ m. NE. of Bothwell, Lanarkshire.

Orbliston, pl. and ry. junc. sta., H. R., NE. Elginshire, 2½ miles W. of Fochabers.

Orbost, seat, 4 m. SE. of Dunvegan, Skye island.

Orbsen, the old name of Corrib. Lough Orbsen Abbey, dating from before the 7th century; is 8 m. N. of Galway, on the E. side of L. Corrib.

Orby, par. and vil., Lincolnshire—par., 2051 ac., pop. 310; vil., 6 miles E. of Spilsby; P.O.

Orcades. See ORKNEY.

Orchard, seat, 3 miles NE. of Kilsyth, Stirlingshire.

Orchard, East, par. and vil., in N. of Dorset, 4 miles SW. of Shaftesbury; 839 ac., pop. 168.

Orchard, East and **West,** 2 ruined castles, Glamorgan, on river Tawe, 5 m. SE. of Cowbridge.

Orchard, The, seat, on S. coast of Isle of Wight, near W. end of the Undercliff, 4 miles SW. of Ventnor.

Orchard, West, par., in N. of Dorset, adjacent to East Orchard; 669 ac., pop. 87.

Orchard Bay, inlet, on S. coast of Isle of Wight, 1½ mile SW. of Ventnor.

Orchard Lee, seat of Viscount Esher, Windsor Forest, Berkshire.

Orchard Portman, par., Somerset, 2 miles SE. of Taunton; 683 ac., pop. 54; the property belongs to Viscount Portman.

Orchard Wyndham, seat, Somerset, near Williton; has a chapel built in 1490.

Orchardleigh, par., Somerset, on river Frome, 2 miles N. of Frome; 730 ac., pop. 38; contains **Orchardleigh House,** seat.

Orchards, seat, near Godalming, SW. Surrey.

Orchardton, seat, S. Kirkcudbrightshire, 6½ miles SE. of Castle Douglas.

Orcheston St. George, par. and vil., Wilts, on Salisbury Plain, 12 miles SE. of Devizes; 2260 ac., pop. 184; P.O., called **Orcheston.**

Orcheston St. Mary, par., Wilts, adjacent to Orcheston St. George; 1895 ac., pop. 144. The celebrated Orcheston grasses are grown in these parishes.

Orchill, seat, S. Perthshire, 3 miles NW. of Blackford ry. sta.; **Orchill Muir,** moorland, is in vicinity.

Orchy, rivulet, NE. Argyllshire; issues from Loch Tulla, and flows 16 miles SW. through Glen Orchy to Loch Awe, 2½ miles W. of Dalmally.

Orchy, Bridge of. See BRIDGE OF ORCHY.

Orcop, par. and vil., Herefordshire, in S. of co.—par., 2465 ac., pop. 461; vil., 8½ miles WNW. of Ross; P.O. **Orcop Hill** (958 ft.) is 2 miles N. of vil.

Ord, par. and vil., Northumberland, on river Tweed, 1 mile SW. of Berwick on Tweed; 3693 ac., pop. 501; in vicinity is **Ord House,** seat.

Ord.—*quoad sacra* par., N. Banffshire, comprising parts of the pars. of Alvah, Banff, Boyndie, and Marnoch; pop. 699; the church is 6 miles SW. of Banff.—**2. Ord,** or **Muir of Ord,** Ross and Cromarty. See MUIR OF ORD. —**3. Ord,** or **Ord of Caithness,** broad lofty hill, on border of Sutherland and Caithness, 4 miles NE. of Helmsdale; it rises abruptly from the sea coast to a height of 652 ft.

Ord, The, rocky headland, in S. of Bressay, Shetland; alt., 542 ft.

Ord Beauly Distillery, at Muir of Ord, Ross and Cromarty.

Ord Fundlie, hill, 1 mile SE. of Torphins, Aberdeenshire.

Ord Hill, on SW. side of Inner Moray Firth, 2 m. N. of Inverness, Ross and Cromarty; alt., 633 ft.

Ord House, seat, Ross and Cromarty, 1¼ mile W. of Muir of Ord ry. sta.

Ord, Middle, hamlet, 1½ mile SW. of Tweedmouth, N. Northumberland.

Ordbain Hill, E. Inverness-shire, 9 m. ENE. of Kingussie; alt., 1250 ft.

Ordhead, pl., 3½ miles NW. of Monymusk, Aberdeenshire; P.O.

Ordie, Loch (depth, 69 ft.; alt., 946 ft.), 5 miles NE. of Dunkeld, Perthshire.

Ordie Burn, rises 2½ miles SW. of Dunkeld, Perthshire; flows 8½ miles SE. to the river Tay near Luncarty.

Ordie, vil., 6¼ m. NE. of Ballater, S. Aberdeenshire; P.O.

Ordiequish, ham., NE. Elginshire, 1 m. S. of Fochabers. A little to the S. is **O. Hill;** alt., 401 ft.

Ordiquhill, par., NE. Banffshire; 4745 ac., pop. 642; the church is 2 miles SW. of Cornhill ry. sta.

Ordley, vil., 3½ m. SE. of Hexham, Northumberland.

Ordsall, par., Notts, on river Idle, in mun. bor. of East Retford; 2061 ac., pop. 5199; P.O.; contains the **Ordsall Paper Mills.**

Ordsall in Salford, eccl. dist. and ry. sta. (**Ordsall Lane**), L. & NW. R., Lancashire, in W. of Manchester; pop. 1280; P.O., T.O., and P.O. at sta., called **Ordsall Lane.**

Ore, par. and ry. sta., SE. & C. R., SE. Sussex, mostly within the bor. of Hastings; 1368 ac., pop. 505; P.O., T.O.; **Ore Place,** seat, is 1½ mile NW. of Hastings.—**2. Ore,** river, continuation of the Alde river from Aldeburgh to Orford Haven, E. Suffolk; 10½ miles long.

Ore, rivulet, SW. Fife; flows 17 miles E. to river Leven, near Windygates sta.

Oreston, vil. with ry. sta., L. & SW. R., on S. coast of Devon, on Plymouth Sound, 2 miles SE. of Plymouth; P.O., T.O.; has limestone quarries. The limestone cliffs here are very lofty, and in the quarries is a cave containing fossil bones.

Oreston Point, craggy promontory, on coast of Somerset, 2 miles NE. of Porlock.

Orford.—fishing vil. and par., E. Suffolk, on river Ore, 6 miles SW. of Aldeburgh and 20 miles NE. of Ipswich; 2702 ac. and 548 tidal water and foreshore, pop. 885; P.O., T.O. Encroachments of the sea have destroyed the former importance of Orford, which anciently was a place of some consequence, with charters dating from the reign of Henry III. It returned 2 members to Parliament from the time of Edward I. until 1832. The corporation was dissolved in 1886. On the outskirts of the vil. are the remains of a castle erected in the reign of King Stephen. Oyster and other fisheries are carried on, also some trade in coal and corn. There is a coastguard station.—**2. Orford,** vil., 2 miles N. of Warrington, SW. Lancashire; P.O.; **Orford Hall** and **Orford House** are seats.

Orford House, seat, in NW. of Essex, 4½ miles NE. of Bishop Stortford.

Orford Ness, promontory, on coast of Suffolk, at N. extremity of Hollesley Bay, 2½ miles SE. of Orford town; on the Ness is a lighthouse 99 ft. high, with occulting light 91 ft. above high water and seen 15 miles; in the same tower is a fixed light, 31 feet above high water and visible 6 miles.

Organford, ham., 3¾ m. NNE. Wareham, SE. Dorset; P.O.

Orgarswick, par., Kent, 4 miles NE. of New Romney; 402 ac., pop. 16.

Orgreave.—vil., Staffordshire, 1¼ mile NW. of Alrewas; contains **Orgreave Hall,** seat.—**2. Orgreave,** par., S. div. W. R. Yorkshire, on river Rother, 3½ miles SW. of Rotherham; 547 ac., pop. 132.

Oriel Temple, a seat of Viscount Massereene and Ferrard, nr. Collon and 7 m. NW. of Drogheda, S. co. Louth.

Orielton, seat, in co. and 2 miles SW. of Pembroke.

Oristown, hamlet, 3½ miles E. of Kells, N. co. Meath.

Oritor, 3 miles NW. of Cookstown, co. Tyrone; P.O.

Orkney, insular co. of Scotland, separated from Caithness by the Pentland Firth (6½ to 8 miles broad); area, 375·7 sq. m. or 240,476 ac.; civ. co., pop. 28,699, or 76 persons to each sq. m.; admin. co., pop. 24,067; pop. of Pomona, or Mainland, 16,235. The Orkneys comprise 67 islands, 28 of which are inhabited, besides a large number of rocky islets or skerries. They are divided into 3 groups —the South Isles, comprising the large islands of Hoy, South Ronaldshay, and many smaller ones; Pomona, or Mainland, the largest island of the Orkneys; and the North Isles, comprising Rousay, Shapinshay, Westray, Papa Westray, Eday, Stronsay, Sanday, and North Ronaldshay. Except on the S. and W. sides, where the cliffs are bold and precipitous, the coasts of the islands are extremely irregular, abounding in bays and headlands. The surface—most elevated in Hoy, which is hilly—is generally low, and much interspersed with rocks, swamps, and lochs. The climate, prevailingly moist, is mild and equable for the latitude. The soil mostly consists of peat or moss, but is either sandy or of a good loam where the land is arable. The farms are usually of small size; oats, barley, and turnips are grown. Live stock, poultry, and eggs are largely exported. (For agricultural statistics, see APPENDIX.) There is regular steam communication between Leith and Kirkwall, an active trade being kept up. Orkney forms one of the great Scottish fishery districts. Fishing and agriculture are the chief industries. There are 3 distilleries in Pomona. The Orkneys were known to the Romans as the Orcades, and seem to have been originally peopled by Celts. About the beginning of the 4th century the islands were visited by the Norse sea-rovers, who ultimately settled upon them. They were annexed to Norway in the latter part of the 9th century, and in 1468 were attached to Scotland as a pledge for the dowry of the Princess of Denmark who married James III. The people still retain some traces of their Scandinavian descent. Orkney comprises 21 pars., the parl. and royal burgh of Kirkwall (part of the Wick Burghs), and the police burgh of Stromness. It unites with Shetland in returning 1 member to Parliament. The entire constituency contains 7576 electors.

Orlands, seat, co. Antrim, 2½ m. NE. of Carrickfergus.

Orlar, vil., 4¾ m. ESE. of Kilkelly, E. co. Mayo; P.O.

Orleigh Court, seat, 3 m. SW. of Bideford, Devon.

Orlestone, par. and ry. sta. (**Ham Street and Orlestone**), SE. & C. R., Kent, 5 miles SW. of Ashford; 1774 ac., pop. 390; contains Ham Street, vil.

Orleton.—par. and vil., in N. of Herefordshire, 5 miles SW. of Ludlow; 2606 ac., pop. 543; P.O., T.O.; near the vil. is **Orleton Park,** seat.—**2. Orleton,** seat, 1 m. SW. of Wellington, Shropshire.—**3. Orleton,** par., Worcestershire, 7 m. E. of Tenbury; 546 ac., pop. 91.

Orlingbury.—par. and vil., Northamptonshire — par., 1939 ac., pop. 255; vil., 4 miles NW. of Wellingborough; P.O.; near the vil. is **Orlingbury House,** seat.

Ormathwaite Hall, seat of Lord Ormathwaite, Cumberland, 1 mile N. of Keswick.

Ormeau, public park, SE. of Belfast; here is a bridge of the same name across the river Laggan.

Ormeley Lodge, seat of Lord Sudeley, Ham Common, NW. Surrey.

Ormerod House, seat, 3 m. SE. of Burnley, Lancashire.

Ormes Bay, on N. coast of Carnarvonshire, separated from Beaumaris Bay by Great Ormes Head.

Ormes Head, Great, bold promontory, on N. coast of Carnarvonshire, on E. side of Beaumaris Bay, 3½ miles N. of Conway; a marine drive, 5½ miles long, has been constructed round the face of the cliffs; it is one of the finest drives in Great Britain, and commands extensive views; there is a lighthouse with fixed light 325 ft. above high water and seen 24 miles; on the Head stands the church of St. Tudno (partly Early English, restored 1855), from which the town Llandudno takes its name; 4 miles SE. is the promontory of **Little Ormes Head.**

Ormesby.—urb. dist., par., and vil., with ry. sta., N. E. R., N. R. Yorkshire—urb. dist. and par., 2833 ac., pop. 9482; vil., 3 miles SE. of Middlesbrough; P.O., and P.O., T.O., at **North Ormesby;** near the vil. is **Ormesby Hall,** seat.

Ormesby, St. Margaret, with Scratby, and **Ormesby St. Michael,** 2 pars. (ry. sta., **Great Ormesby**), M. & G. N. Jt. R., Norfolk—St. Margaret, 1657 ac., pop. 1138; St. Michael, 1039 ac., pop. 287; St. Margaret par. contains **Ormesby,** vil., 4 miles N. of Yarmouth; P.O., T.O.; St. Michael par. contains **Ormesby Broad,** a lake of 100 ac. **Ormesby House** and **Scratby Hall** are seats.

Ormiclate, South Uist island, Outer Hebrides, Inverness-shire, 4 miles S. of Howmore; cattle fairs are held here twice a year.

Ormidale, seat, Argyllshire, at the mouth of Loch Riddon, 7 miles NE. of Tighnabruaich; there is a pier here for the Clyde pleasure steamers.

Ormiston.—seat, Edinburghshire, near Mid-Calder Junction.—**2. Ormiston,** par. and vil. with ry. sta., W. Haddingtonshire—par., 3444 ac., pop. 1190; vil., on river Tyne, 3 miles SSE. of Tranent and 12 miles ESE. of Edinburgh by rail; pop. 551; P.O., T.O.; Rev. Robert Moffat, D.D. (1797–1883), the African missionary, was a native; **Ormiston Hall** is a seat of the Marquis of Linlithgow.

Ormsaigbeg and **Ormsaigmore,** 2 hamlets, on Kilchoan Bay, Ardnamurchan, W. Argyllshire.

Ormsary, seat, Argyllshire, near E. shore of Loch Caolisport, 12 miles SW. of Ardrishaig; P.O., T.O.

Ormsby, North, or **Nun Ormsby,** par. and vil., Lincolnshire, 5 miles NW. of Louth; 1716 ac., pop. 122.

Ormsby, South, cum Ketsby, par. and vil., Lincolnshire—par., 2456 ac., pop. 226; vil., on an acclivity of the Wolds, 5½ miles W. of Alford; P.O.; near the vil. is an ancient camp; the seat of **South Ormsby Hall** stands in a well-wooded park.

Ormside, par. and vil. with ry. sta., M. R. (alt., 530 ft.), Westmorland, in NE. of co., on river Eden, 2 miles SE. of Appleby; 2718 ac., pop. 171; near the vil. is **Ormside Hall,** seat.

Ormskirk, urb. dist., market town, and par., with ry. sta., L. & Y. R., SW. Lancashire, 12 miles NE. of Liverpool; 574 ac., pop. 6857; P.O., T.O. Market day, *Thursday.* Tradition has it that Ormskirk is an ancient place, although its name does not appear in Domesday Book. It is agreeably situated, with sufficient elevation to admit of fine views being obtained of the surrounding country. The church has a large embattled tower and spire, and contains the burial vault of the Earls of Derby. Cordage mfrs. form the leading trade, but there are also brewing and ironfounding.

Ormskirk Division, parl. div. of SW. Lancashire; pop. 75,093.

Ornsay, Inverness-shire. See ISLE ORNSAY.

Oronsay.—rocky island, Morvern par., NW. Argyllshire, at mouth of Loch Sunart.—**2. Oronsay,** island, Argyllshire, at S. end of Colonsay isl.; pop. 12. There is here a naval battery. See COLONSAY AND ORONSAY.

Orphan Homes, pl., 1½ m. WNW. of Bridge of Weir, Renfrew; P.O. See BRIDGE OF WEIR.

Orphir, par. and vil., in S. of Pomona, Orkney—par. (including Cava island), 12,762 ac., pop. 877; vil., on S. coast of Pomona, 9 miles SW. of Kirkwall; P.O., T.O.

Orpington, par. and vil. with ry. sta., SE. & C. R., Kent, 3 miles SE. of Chislehurst and 8¾ miles NW. of Sevenoaks; 3517 ac., pop. 4259; P.O., T.O. Much fruit is produced for the London markets; hops are also grown.

Orr, rivulet, Fife. See ORE.

Orrell, urb. dist., town, and par., with ry. sta., L. & Y. R., SW. Lancashire, near Leeds and Liverpool Canal, 3 m. WSW. of Wigan; urb. dist. and par., 1617 ac., pop. 5436; P.O., T.O., and P.O., at **Orrell Road;** has coal mining, nail making, and cotton mfr. **O. Hall** is a seat.

Orrell and Ford, par., SW. Lancashire, 4 miles N. of Liverpool; 727 ac., pop. 2104. Here is a Roman Catholic cemetery of 21 acres.

Orrest Head, eminence, Westmorland, near Windermere vil.; alt., 784 ft.; affords a splendid view of Windermere and its surroundings.

Orrin, river, SE. Ross and Cromarty; flows 26 miles NE. through Glen Orrin to river Conon at Brahan Castle, 4 miles SW. of Dingwall; the **Orrin Falls** occur 3 miles above the confluence with the Conon.

Orrisdale Head, headland, on W. coast of Isle of Man, 1½ mile N. of Kirkmichael.

Orrismore, bog, 4 m SE. of Clifden, W. co. Galway.

Orrock Hill, hill with basaltic columns, 1¾ mile NNW. of Burntisland, Fife.

Orsay, island, Argyllshire. See OVERSAY.

Orsett, par. and vil., Essex, 9 miles S. of Brentwood; 4246 ac., pop. 1326; P.O., T.O.; near the vil. is **Orsett Hall.**

Orslow, hamlet, Staffordshire, 7½ miles NW. of Penkridge.

Orston, par. and vil., Notts—par., 1955 ac., pop. 326; vil., 4 miles NE. of Bingham; P.O.

Ortach Rock, great rock, 60 ft. high (above water), between Alderney and the Caskets, Channel Islands.

Orthwaite Hall, 7 m. N. of Keswick, Cumberland.

Orton.—market vil. and par., Westmorland—par., 17,654 ac., pop. 832; vil., 3 miles NE. of Tebay sta. and 8 miles SW. of Appleby; P.O., T.O. Market day, *Friday.* Orton is a place of great antiquity, and has a royal charter for markets. There is a spacious market-house for the sale of butter and other farm produce. There are three annual fairs. The church is ancient, and has some portions of 12th century. **Orton Scar,** 2 miles N., was at one time used as a beacon. **Orton Hall,** seat, is in SE. vicinity of town.—**2. Orton,** par. and vil., Cumberland, 5 m. SW. of Carlisle; 4286 ac., pop. 442.—**3. Orton,** par., Northamptonshire, 4 m. NW. of Kettering; 975 ac., pop. 61.

Orton, pl. with ry. sta., H. R., NE. Elginshire, 4 miles SW. of Fochabers; P.O., T.O.; **Orton House,** seat, is in vicinity.

Orton Hall, seat, 5 m. N. of Atherstone, SW. Leicestershire.

Orton Longville, par. and vil., Huntingdonshire—par., 2409 ac., pop. 247; vil., 2 miles SW. of Peterborough; P.O., called **Overton Longueville; Orton Longueville** is a seat of the Marquis of Huntly.

Orton Waterville, par. and vil., Huntingdonshire—par., 1400 ac., pop. 276; vil., 3 miles SW. of Peterborough; P.O., called **Overton Waterville.**

Orton on the Hill, par. and vil., SW. Leicestershire—par., 2033 ac., pop. 215; vil., 4 miles N. of Atherstone; near the vil. is **Orton Hall,** seat.

Orval, mt., W. of Rum I.; alt., 1869 ft.

Orwell.—par. and vil., in S. of Cambridgeshire—par., 2083 ac., pop. 562; vil., 6½ miles N. of Royston; P.O.—**2. Orwell,** ry. sta., G. E. R., Suffolk, 9¼ miles SE. of Ipswich by rail; in vicinity is **Orwell Park,** seat.

Orwell, par., NW. Kinross-shire, on Loch Leven; 13,118 ac., pop. 1822; the church is at Milnathort.

Orwell, The, river, Suffolk, being the seaward reach of the river Gipping, commencing at Ipswich and extending 10 miles SE. to the estuary of the river Stour at Harwich.

Osbaldeston, par. and vil., 4 miles NW. of Blackburn, NE. Lancashire; 1059 ac., pop. 182.

Osbaldwick, par., North-Riding Yorkshire, 2½ miles E. of York; 730 ac., pop. 209.

Osbaston, par., Leicestershire, 1½ mile NE. of Market Bosworth; 1325 ac., pop. 249; contains **Osbaston Hall.**

Osberton, hamlet, 3 m. E. of Worksop, Notts; **Osberton Hall,** seat, is adjacent.

Osborne, former royal residence, Isle of Wight, on Osborne Bay, 1 mile SE. of East Cowes; the edifice is in the Italian style, and has a campanile 90 ft., and a flag-tower 112 ft. high; there are beautiful terraced gardens and lawns which stretch to the sea. Her late Majesty, Queen Victoria, died here on the 22nd of January 1901. At the time of his coronation, King Edward VII. handed over the building to the nation, and, with the exception of the late Queen's private rooms and state rooms which have been reserved, it has been converted into a Convalescent Home for officers of both services; there is accommodation for 38 single and 5 married officers. The Home was opened on April 7, 1904. His Majesty opened and named the Royal Naval College here on the 4th of August 1903.

Osbournby, par. and vil., Lincolnshire, 6 miles S. of Sleaford; 1471 ac., pop. 392; P.O., T.O.; near the vil. is **Osbournby Hall,** seat.

Oscott, vil., on borders of Staffordshire and Warwickshire, 4 miles N. of Birmingham; St. Mary's Roman Catholic College (1794, rebuilt 1840, at cost of £60,000) is adjacent; P.O., called **New Oscott.**

Osea, island, 1½ m. by ½ m., in estuary of river Blackwater, E. Essex, 4 m. E. of Maldon.

Oseby, hamlet, Lincolnshire, 5½ miles NW. of Falkingham.

Osengall Down, Kent, in NE. of co., 1½ mile W. of Ramsgate; its summit was used by the Saxons as a burying-place, and numerous relics of the Saxon period have been found.

Osgathorpe, par. and vil., Leicestershire, 5 miles NE. of Ashby de la Zouch; 923 ac., pop. 312; P.O.

Osgodby.—par., Lincolnshire, 2 miles NE. of Corby; 1113

ac., pop. 49.—**2. Osgodby,** vil., Lincolnshire, 3½ miles NW. of Market Rasen; P.O. See KIRKBY CUM OSGODBY. —**3. Osgodby,** par., East-Riding Yorkshire, 2 miles NE. of Selby; 1560 ac., pop. 190; contains **Osgodby Hall,** seat.—**4. Osgodby,** vil., North-Riding Yorkshire, 2½ miles SE. of Scarborough. A mile NE. is **O. Nab,** the N. horn of Cayton Bay.

Osgoldcross Division, parl. div. of E. div. West-Riding Yorkshire; pop. 81,222.

Osgoodby, hamlet, North-Riding Yorkshire, 4 miles SE. of Thirsk.

Osidge, seat, 1 mile NW. of Southgate, S. Hertford.

Osier Islands, Thames. See AITS.

Osierbrook House, seat, King's co., 6½ m. E. of Birr.

Osleston and Thurvaston, par., in co. and 6 miles W. of Derby; 1745 ac., pop. 279; contains **Osleston Hall,** seat.

Osmaston (near **Ashbourne**), par. and vil., Derbyshire—par., 313 ac., pop. 20; vil., 2 miles SE. of Ashbourne; P.O., T.O.; near the vil. is **Osmaston Manor Hall,** seat.

Osmaston (near **Derby**), par., in co. and 2 miles SE. of Derby; 851 ac., pop. 2453; contains **Osmaston Hall,** seat. In the neighbourhood are the links of the Derby Golf Club.

Osmerdike, ham., E. R. Yorkshire, 7 miles E. of Howden.

Osmington, par. and vil., Dorset, in S. of co.—par., 2209 ac., pop. 334; vil., 4 miles NE. of Weymouth; P.O., T.O. and coastguard sta. at **Osmington Mills,** 1 m. SE.; is situated in a densely wooded valley among lofty hills; dates from ancient times, and has large stone quarries. A figure of George III. on horseback is cut on the slope of an adjoining chalk hill, and serves as a landmark to ships.

Osmondiston, par., Norfolk. See SCOLE.

Osmondthorpe.—vil., Notts, 2½ miles NW. of Southwell. —**2. Osmondthorpe,** par., E. div. W. R. Yorkshire, in co. bor. of Leeds; 976 ac., pop. 379; in vicinity is **Osmondthorpe Hall,** seat.

Osmotherley.—par., 2 miles NW. of Ulverston, N. Lancashire; 1931 ac., pop. 182.—**2. Osmotherley,** par. and vil., North-Riding Yorkshire—par., 3191 ac., pop. 665; vil., 6 miles NE. of Northallerton; P.O., T.O.; has an ancient cross and some remains of an ancient priory. There are quarries in the neighbourhood; alum rock occurs.

Osnaburgh, vil., Fife. See DAIRSIE.

Osney, island, in river Thames, in co. and ½ mile W. of Oxford; has remains of Augustinian priory (1074), the residence in Henry VIII.'s reign of the bishop of the Oxford diocese, and then containing the great bell now known as "Great Tom of Oxford." Here is a lock.

Osney, New, eccl. dist., Oxford St. Thomas par., in co. and city of Oxford; pop. 2749.

Osney Hill, par., Oxfordshire, near Witney; 77 ac., pop. 4.

Ospisdale, seat, Sutherland, 6 miles W. of Dornoch.

Ospringe, par. and vil., Kent—par., 2873 ac., pop. 1101; P.O.; vil., ½ mile SW. of Faversham; P.O.; has remains of Maison Dieu for lepers, founded in 1235 by Henry III.

Oss Mere, lakelet, N. borders of Shropshire, 2 m. NE. of Whitchurch.

Ossemsley Manor, seat, 5 m. NE. of Christchurch, S. Hants.

Ossendyke. See RYTHER WITH OSSENDYKE.

Ossett, mun. bor., town, and par. (Ossett cum Gawthorpe), with ry. sta., L. & Y. R., S. div. W. R. Yorkshire, 2½ miles W. of Wakefield—mun. bor. and par., 8238 ac., pop. 12,983; P.O., T.O. There are coal mines, woollen cloth mills; artificial wools of the mungo, merino, and extract varieties are largely prepared, and (at South Ossett) there are 2 mineral springs similar to those at Cheltenham. The technical school built in 1884 was enlarged in 1890.

Ossian, Loch, 15 miles E. of Ben Nevis, S. Inverness-shire.

Ossian's Grave. See CLACH-NA-OSSIAN.

Ossian's Hall, 1½ mile W. of Dunkeld, Perthshire; is a summer-house, placed on the summit of a rock overhanging a cataract of the Bran.

Ossington, par. and vil., Notts, 4 miles SE. of Tuxford; 2412 ac., pop. 175; P.O.; near the vil. is **Ossington Hall,** seat.

Ossory Division, parl. div. of Queen's co.; 240,019 ac., pop. 29,091.

Ostend, hamlet, Essex, 6½ miles NE. of Rochford.

Osterley and Spring Grove, ry. sta., Met. Dist. Ry., Middlesex, 1 mile NE. of Hounslow; in vicinity is **Osterley Park,** a seat of the Earl of Jersey.

O'Sullivan's Cascade, 3 miles SW. of Killarney, S. co. Kerry, near O'Sullivan's Punch Bowl.

Oswald House, seat, in co. and S. vicinity of Durham.

Oswaldkirk, par. and vil., N. R. Yorkshire—par., 2167 ac., pop. 189; vil., 3 miles SE. of Helmsley; P.O., T.O.

Oswaldtwistle, urb. dist., town, and par., with ry. sta. (**Church and Oswaldtwistle**), L. & Y. R., NE. Lancashire, on the Leeds and Liverpool Canal adjoining Accrington, and 3 miles ESE. of Blackburn—urb. dist. and par., 4885 ac., pop. 14,192; P.O., T.O.; has cotton factories, printworks, and potteries, and in the neighbourhood are collieries and quarries.

Oswestry, mun. bor., market town, and par. (**O. Urban**), with ry. stas., Cam. R. and G. W. R., Shropshire, 18¼ miles SW. of Whitchurch, 18 miles NW. of Shrewsbury by rail—mun. bor. and par., 1887 ac., pop. 9579; P.O., T.O. Market day, *Wednesday.* One of the chief towns on the Welsh border, Oswestry is a place of ancient British origin. At an early period Oswestry and its neighbourhood formed the battleground of fierce border feuds. In 1212 it was burnt by King John, and 20 years later by Llewellyn. Upon an eminence in the immediate vicinity of the town are a few fragments of a Norman castle. The surrounding country shows varied, picturesque, and beautiful scenery. Trade in Oswestry is mainly connected with tanning, malting, and the exportation of agricultural produce. Here are the locomotive and carriage works of the Cambrian Railway Co. About 1 m. N. is Old Oswestry, or Caer Ogyafan, a well-preserved earthwork with a triple line of defences.

Oswestry Rural, par., Shropshire, adjoining above; 14,347 ac., pop. 4022.

Oswestry (Llanforda) Reservoir, Liverpool Corporation water supply; top water area 18.34 acres; holding capacity, 46,487,000 gallons.

Oswestry (or **Western**) **Division,** parl. div. of Shropshire; pop. 53,985.

Otby, hamlet, Lincolnshire, 2 miles NE. of Market Rasen.

Oteley Park, seat, 1 mile SE. of Ellesmere, Shropshire.

Otford, par. and vil. with ry. sta., SE. & C. R., Kent—par., 2806 ac., pop. 1698; vil., on river Derwent, 3 miles N. of Sevenoaks and 24 miles SE. of London by rail; P.O., T.O.; near the sta. is **Otford House,** seat.

Otham.—par. and vil., Kent, 2½ miles SE. of Maidstone; 955 ac., pop. 335; P.O.—**2. Otham,** pl., Sussex, near Hailsham sta.; here are traces of a Premonstratensian monastery.

Otherton, hamlet, in co. and 3 miles W. of Worcester.

Othery, par. and vil., Somerset—par., 1944 ac., pop. 481; vil., 7 miles SE. of Bridgwater; P.O.

Otley.—urb. dist., market town, and par., with ry. sta., M. and NE. Jt. R., E. div. W. R. Yorkshire, on river Wharfe, 6 m. E. of Ilkley and 10 m. N. of Bradford; urb. dist. and par., 2382 ac., pop. 9230; P.O., T.O. Market day, *Friday.* Otley appears in Domesday Book as *Othelia.* It occupies a fine situation, and has many interesting associations. Printing machine-making is the principal industry; there are also worsted and leather mfrs., tanning, printing, &c., and a good trade in agricultural produce. Turner painted many of his pictures in the neighbourhood, and more than 50 of his water-colour drawings are hung in Farnley Hall, ½ m. dist.—**2. Otley,** par. and vil. with ry. sta., Mid Suffolk Light Ry., Suffolk—par., 2168 ac., pop. 530; vil., 6 miles NW. of Woodbridge; P.O.

Otley Division, parl. div. of E. div. West-Riding Yorkshire; pop. 68,775.

Ot Moor, large tract on E. border of Oxfordshire, adjacent to Bucks and 8 miles N. of Oxford; covers about 4000 ac.; has yielded Roman pottery and other antiquities; once a public common, it is now enclosed. It is intersected by a Roman road.

Ott, mt., Mourne Mts., S. co. Down; alt., 1724 ft.

Otter, river, Devon; rises on the E. end of the Black Down Hills, at the boundary with Somerset, and flows NW. past Honiton and Ottery St. Mary to the English Channel at Otterton, 5 m. SW. of Sidmouth; is 24 m. long, has fine scenery, and is much frequented by anglers.

Otter Ferry, vil., Argyllshire, on E. shore of Loch Fyne, 5 miles SE. of Lochgilphead; P.O., T.O.; here is a ferry (1½ mile broad) across Loch Fyne; **Otter House,** seat, is 4 m. S., and 5 miles NW. of Tighnabruaich.

Otter Rock, 5 miles SE. of Port Ellen, S. Islay, Argyllshire. Here is a light-vessel with group-flashing light, visible 10 miles.

Otterbourne, par. and vil., Hants, in Itchin Valley—par., 1412 ac., pop. 1025; vil., 4 miles SW. of Winchester; P.O., T.O.

Otterburn.—par. and vil., Northumberland—par., 8565

ac., pop. 276; vil., on river Rede, 4½ miles N. of Woodburn sta. and 8 miles NE. of Bellingham; P.O., T.O.; near the vil. are **Otterburn Castle** and **Otterburn Hall,** seats; about 1 mile W. of the vil. stands an obelisk, 25 ft. high, which is said to mark the spot where the Earl of Douglas fell at the battle of Otterburn or Chevy Chase (1388). Coal is mined in the neighbourhood.—**2. Otterburn,** par. and ham., on **O. Beck,** N. div. W. R. Yorkshire, 5 miles SE. of Settle; 1128 ac., pop. 54; in vicinity is **O. Hall** and **O. Moor.**

Otterburn, seat, 1 m. WSW. of Morebattle, Roxburghsh.

Ottercops Burn, affl. of river Wansbeck, Northumberland, 3 miles W. of Hartburn.

Otterden, par. and vil., Kent, 6½ m. SW. of Faversham; 1520 ac., pop. 159; near vil. is **Otterden Place,** seat.

Otterford, par. and vil., Somerset, 7 miles S. of Taunton; 2446 ac., pop. 328.

Otterham, coast par. and vil. with ry. sta., L. & SW. R., Cornwall, 11 m. NW. of Launceston; 3296 ac., pop. 172; P.O.; **Otterham Rock** (133 ft. high) forms the S. point of Tintagel Bay.

Otterhampton, par. and vil., Somerset, 5 miles NW. of Bridgwater; 2026 ac., pop. 411.

Otterington, ry. sta., N. E. R., N. R. Yorkshire, 4 miles S. of Northallerton.

Otterington, North, par. and vil., N. R. Yorkshire, 2½ miles S. of Northallerton—par., 819 ac., pop. 69; contains **Otterington Hall,** seat.

Otterington, South, par. and vil. with ry. sta. (**Otterington,** ½ mile E.), N. E. R., N. R. Yorkshire, 4 miles S. of Northallerton; 1452 ac., pop. 298; P.O., T.O.

Ottermead, seat of Earl of Meath, Chertsey, NW. Surrey.

Otters Wick, bay, on N. side of Sanday, Orkney.

Ottershaw, eccl. dist. and vil., Chertsey par., Surrey—dist., pop. 721; vil., 2½ miles S. of Chertsey; P.O., T.O.; in vicinity is **Ottershaw Park,** seat.

Otterspool, ry. sta., C. L. C. R., SW. Lancashire, 2¾ m. SE. of Central Station, Liverpool.

Otterston, seat and loch, Fife, 1½ m. NW. of Aberdour.

Otterton, par. and vil., Devon—par., 3446 ac., pop. 622; vil., on river Otter (2 miles N. of its mouth), 3½ miles SW. of Sidmouth; P.O.; near the vil. is **Otterton House,** seat.

Ottery, hamlet, Devon, 3 miles NW. of Tavistock.

Ottery, Upper, Devon. See UPPER OTTERY.

Ottery Hill, eminence, Devon, in E. of co., 3 miles SW. of Ottery St. Mary; alt., 484 ft.

Ottery Hill, East, eminence, on coast of Devon, 2½ miles N. of Sidmouth; on one of its sides is an ancient camp.

Ottery St. Mary, urb. dist., market town, par., and ry. sta., L. & SW. R., Devon, on river Otter, 3½ miles S. of Sidmouth Junction and 12 miles NE. of Exeter by rail; 10,008 ac., pop. 3495; P.O., T.O. Market day, *Thursday.* During the Civil War the town was alternately occupied by both parties. With the exception of Exeter Cathedral, the ancient church here has the only pair of transeptal towers in England. Ottery appears in Thackeray's "Pendennis" as "Clavering St. Mary." The principal industries consist of mfrs. of silk and ropes. Honiton lace is made in the cottages of the people. Ottery was the birthplace of Coleridge (1772–1834), the poet.

Ottery Venn, Devon. See VENN OTTERY.

Ottringham, par. and vil. with ry. sta., N. E. R., E. R. Yorkshire—par., 4305 ac., pop. 466; vil., 3 miles NW. of Patrington and 13 miles E. of Hull by rail; P.O., T.O.

Otway Castle, or **C. Otway,** seat, co. Tipperary, 9 m. SE. of Nenagh.

Oude, rivulet, Lorne, Argyllshire; issues from Loch Tralaig, and flows 4 miles SW. to Loch Melfort.

Oughaval, coast par., W. co. Mayo; 33,695 ac., pop. 6028; contains Westport.

Oughter, Lough, 2 miles E. of Killashandra, N. co. Cavan, on river Erne; 4 miles by 3 miles.

Oughteragh.—par., SE. co. Leitrim, on Yellow River; 21,63[illegible] ac., pop. 4795; contains Ballinamore.—**2. Oughteragh.** See OUTERAGH.

Oughterard.—small market town and ry. sta., M. G. W. R., N. co. Galway, on W. shore of Lough Corrib, 17 miles NW. of Galway; good fishing; pop. 690; P.O., T.O. Market day, *Thursday.*—**2. Oughterard,** par., E. co. Kildare, 6 miles NE. of Naas; 2886 ac., pop. 263.

Oughterby, hamlet, Cumberland, 7 miles W. of Carlisle.

Oughterleague, par., W. co. Tipperary, 4 miles NW. of Cashel; 2616 ac., pop. 300.

Oughterside and Allerby, par., Cumberland, on river Ellen, 6 miles NE. of Maryport; 2203 ac., pop. 414; P.O., called **Oughterside.**

Oughtibridge, eccl. dist., and NW. sub. of Sheffield, with ry. sta. (**Oughty Bridge**), G. C. R., Ecclesfield par., S. div. West-Riding Yorkshire—dist., pop. 2383; P.O., T.O.; has ironworks, cutlery mfr., iron and steel rolling mills, and quarries.

Oughtmama, par., N. co. Clare, on Galway Bay, 3 miles S. of Burren; 9843 ac., pop. 481.

Oughtmore, mt., Sperrin range, co. Londonderry, 5½ m. NW. of Draperstown; alt., 1878 ft.

Oulart, pl., 8 miles E. of Enniscorthy, co. Wexford; P.O.

Oughtrington, ham. and seat, 6½ m. E. of Warrington, N. Cheshire; P.O.

Ouler, Lough, 4 miles NE. of Glendalough, mid. co. Wicklow.

Oulston, par., North-Riding Yorkshire, 4 miles NE. of Easingwold; 1515 ac., pop. 150; P.O.

Oulton.—par. and vil., 2 miles NW. of Wigton, Cumberland; 2882 ac., pop. 265; P.O.—**2. Oulton,** par. and vil., Norfolk—par., 1886 ac., pop. 360; vil., 3½ miles NW. of Aylsham; P.O.; near the vil. are **Oulton Hall** and **Oulton Lodge,** seats.—**3. Oulton,** hamlet, W. Staffordshire, 3½ miles NE. of Newport.—**4. Oulton,** par. and vil. with ry. sta. (**Oulton Broad and Mutford**), G. E. R., Suffolk—par., 1861 ac., pop. 1860; vil., 2½ miles W. of Lowestoft; P.O.; near the vil. is **Oulton High House,** seat; **Oulton Broad** is a picturesque lake, and is much frequented by yachtsmen and anglers during the summer season.—**5. Oulton,** vil., S. div. West-Riding Yorkshire, 5½ miles SE. of Leeds; P.O., T.O.; in vicinity is **Oulton Hall,** seat. See OULTON WITH WOODLESFORD.—**6. Oulton,** vil., 1½ m. NNE. of Stone, mid. Staffordshire; P.O.

Oulton Broad and Mutford, ry. sta., G. E. R., Suffolk, 2½ miles W. of Lowestoft; P.O., T.O. See OULTON, and MUTFORD.

Oulton with Woodlesford, par. (ry. sta., **Woodlesford**), S. div. W. R. Yorkshire; 1178 ac., pop. 3003; contains the vil. of **Oulton;** P.O., T.O.

Oundle, urb. dist., par., and market town, with ry. sta., L. & NW. R., Northamptonshire, on river Nen, 13½ miles SW. of Peterborough by rail—par., 2228 ac., pop. 2404; P.O., T.O. Market day, *Thursday.* An annual horse and cattle fair is held in February. Oundle school enjoys a high rank among the schools of the kingdom, and the parish church is very handsome.

Ouplaymoor, vil., S. Renfrewshire, 5 miles SW. of Barrhead. See UPLAWMOOR.

Ourrid, Lough, NW. co. Galway. See OORID.

Ourtnagapple, vil., on S. side of Inishmore island, co. Galway; pop. 132.

Ousby, or **Ulfsby,** par. and vil., Cumberland, 9 miles NE. of Penrith; 7470 ac., pop. 236; P.O. A Roman road, called "The Maiden Way," passes through the parish.

Ousden, or **Owsden,** par. and vil., W. Suffolk, 6½ miles SE. of Newmarket; 1382 ac., pop. 277; P.O.; near the vil. is **Ousden Hall,** seat.

Ouse, or **Great Ouse.**—river; rises in SW. of Northamptonshire, flows in a winding course, mainly E., through Bucks, Bedfordshire, Huntingdonshire, Cambridgeshire, and Norfolk, to the Wash below King's Lynn; has a total course of 156 miles, and is navigable for about two-thirds of its length.—**2. Ouse,** river, Sussex; rises near S. Leonards Forest, and flows SE. and S. past Lindfield, Fletching, and Lewes to the English Channel at Newhaven; is 30 miles long; it is navigable from Lindfield to the sea.—**3. Ouse,** river, Yorkshire; is formed by the confluence of rivers Ure and Swale 1 mile E. of Aldborough, and flows SE. past York, Selby, and Goole to its confluence with the Trent, with which it unites to form the Humber; is 45 miles long.

Ouse, Little.—eccl. dist., Feltwell, Feltwell Anchor, Hilgay, and Redmore pars., Norfolk, and Littleport par., Cambridgeshire; pop. 892; the church is 3 miles S. of Downham Market.—**2. Ouse, Little,** or **Brandon,** river; is formed by 2 headstreams, the one in Norfolk, the other in Suffolk, and flows about 30 miles NW. (24 miles along the border of the 2 counties) to the Great Ouse at Brandon Bridge.

Ouse Burn, stream, Northumberland; flows into river Tyne at Newcastle.

Ouse Viaduct, railway viaduct, Sussex, between Balcombe and Hayward's Heath stations; is one of the finest works in the kingdom; consists of 37 arches, and is 99 ft. high

and 1475 ft. long. It carries the L. B. & S. C. R. across the river Ouse.

Ouseburn, Great, par. and vil., E. div. W. R. Yorkshire—1789 ac., pop. 437; vil., 7 miles ENE. of Knaresborough; P.O., T.O.

Ouseburn, Little, par. and vil., E. div. W. R. Yorkshire—706 ac., pop. 211; vil., 1 mile S. of Great Ouseburn; P.O., called **Ouseburn.**

Ouseden, Suffolk, 6½ miles SE. of Newmarket. See OUSDEN.

Ousefleet, par. and vil., E. div. W. R. Yorkshire—2169 ac., pop. 200; vil., on river Ouse, 5 m. SE. of Goole; P.O.; contains **Ousefleet Grange,** seat.

Ousel. See OUZEL.

Ouseley Lodge, seat of Lord Dunboyne, Old Windsor, Berks.

Ousethorpe, par., East-Riding Yorkshire, 2 miles NE. of Pocklington; 333 ac., pop. 20.

Ouston.—par., 2½ m. NW. of Chester le Street, Durham; 641 ac., pop. 963; P.O.—**2. Ouston,** par., Northumberland, 10 m. NE. of Hexham; 517 ac., pop. 18. — **3. Ouston.** See also OWSTON.

Out Newton, coast par., East-Riding Yorkshire, 4½ m. E. of Patrington; 648 ac., pop. 36.

Out Rawcliffe, par., N. Lancashire, on river Wyre, 6 m. SW. of Garstang; 4501 ac., pop. 705; P.O., called **Rawcliffe.**

Out Skerries, group of islands, 5 m. NE. of Whalsey, Shetland. On Bound Skerry is a lighthouse, 98 ft. high and 145 ft. above high water, with revolving light (**Out Skerries**) visible 18 miles. See HOUSIE SKERRIES.

Outchester, par. and hamlet, Northumberland, 2½ miles SE. of Belford; 1067 ac., pop. 89.

Outeragh, par., S. co. Tipperary, 4 miles NE. of Caher; 1547 ac., pop. 106.

Outer Dowsing Light. See DOWSING, INNER, &c.

Outer Gabbard, light-vessel, North Sea, 30 miles E. of Harwich; has group flashing light visible 11 miles.

Outer Hebrides. See HEBRIDES, THE.

Outer Needle Rock, off W. extremity of Isle of Wight; has the **Needles Lighthouse,** 109 ft. high, with occulting light 80 ft. above high water and seen 14 miles.

Outgate.—pl., Furness dist., N. Lancashire, 2 miles NE. of Hawkshead; P.O.—**2. Outgate,** hamlet, 1½ mile E. of Leverton, Lincolnshire.

Outh, seat, 4 miles N. of Dunfermline, SW. Fifeshire.

Outhgill, vil., 5 m. S. Kirkby Stephen, Westmorland; P.O.

Outlands, hamlet, Staffordshire, 3 miles W. of Eccleshall.

Outlane, vil., N. div. West-Riding Yorkshire, 4 miles NW. of Huddersfield; P.O.

Outrath, par., in co. and 2 miles SE. of Kilkenny; 2050 ac., pop. 282.

Outrington Hall, seat, Cheshire, 5½ miles SW. of Altrincham.

Outseats.—hamlet, 1 mile E. of Alfreton, Derbyshire.—**2. Outseats,** par., Derbyshire, 6½ m. NE. of Tideswell; 4315 ac., pop. 205.

Outwell.—par. and vil., Cambridgeshire—par., 591 ac., pop. 374; vil., 5 miles SE. of Wisbech; P.O., T.O.—**2. Outwell,** par., Norfolk, 12 miles SSW. of King's Lynn; 2499 ac., pop. 846.

Outwick, hamlet, Hants, 3 miles N. of Fordingbridge.

Outwood.—vil. and seat, and eccl. dist., partly in Barstow, Bletchingley, Horley, Horne, and Nutfield pars., Surrey—dist. pop., 626; vil., 4 m. SE. of Red Hill Junction; P.O., T.O.—**2. Outwood,** par. and ry. sta. (**Lofthouse and Outwood**), G. N. R., S. div. W. R. Yorkshire; 2019 ac., pop. 7503; P.O.; the sta. is 2 m. NW. of Wakefield.—**3. Outwood,** par., SE. Lancashire, 2 miles SW. of Bury; 1938 ac., pop. 1514.

Outwoods, par., Staffordshire, 1 m. NW. of Burton-upon-Trent; 1045 ac., pop. 924.

Ouvane, rivulet, SW. co. Cork; rises in the Sheehy mountains, and flows 11 miles SW. to Bantry Bay.

Ouzel, or **Ousel,** river, Bucks; rises near Ivinghoe, and flows 25 miles N. to the Ouse at Newport Pagnell; it partly forms the boundary between Bucks and Bedfordshire.

Oval, ry. sta., City and South London Ry.; Kennington, in met. bor. of Lambeth. Here is the famous ground of the Surrey Co. Cricket Club.

Ovenden, dist. with ry. sta., G. N. & L. & Y. Jt. R., on NW. side of Halifax, N. div. West-Riding Yorkshire; P.O.; has woollen and cotton mills; **Ovenden House,** seat, is in vicinity. **Ovenden House,** seat, 3½ miles NW. of Sevenoaks, Kent.

Ovens, hamlet, in co. and 8 miles W. of Cork; P.O.

Over.—small town and par., with ry. sta. (**Over and Wharton**), L. & NW. R. (**Winsford and Over**), C. L. C. R., Cheshire, 4½ miles W. of Middlewich and in Winsford urb. dist.; par., 4527 ac., pop. 7063; P.O., T.O. Over is an ancient place, with claims to be a prescriptive borough. Market day, *Wednesday.* It acquired rights of market and fairs from Edward I. Important fairs for cattle and sheep are held twice a year. Boatbuilding and salt mfr. are the industries of the place.—**2. Over,** par. and vil., in co. and 8 miles NW. of Cambridge; 3737 ac., pop. 860; P.O., T.O.—**3. Over,** Gloucestershire. See HIGHNAM, OVER, AND HINTON.

Over* Alderley, Cheshire. See ALDERLEY, &c.

Over Beck, rivulet, Cumberland, issuing from a tarn near Ennerdale, and flowing 3 miles SE. to the NW. side of Wast Water.

Over Bradnop, vil., Staffordshire, 2½ m. SE. Leek; P.O.

Over Court, seat, Gloucestershire, 6½ miles NW. of Bristol.

Over Darwen. See DARWEN.

Over Hall, seat, at Gestingthorpe, Essex.

Over Kiddington, hamlet, Oxfordshire, on river Glyme, 4½ m. NW. of Woodstock; P.O.

Over Peover, vil., Cheshire; P.O., T.O. See PEOVER.

Over Silton Manor, seat, 5¼ miles E. of Northallerton, N. R. Yorkshire.

Over Stratton, vil., 1¼ m. S. of South Petherton, S. Somerset; P.O.

Over Street, hamlet, in S. of Wilts, 7½ miles NW. of Salisbury.

Over Tabley, ham., 2 m. WNW. of Knutsford, N. Cheshire; P.O.

Over Water, small lake, Cumberland, 3 miles SE. of Ireby.

Overbrae, hill, 5 miles WNW. of New Pitsligo, NW. Aberdeenshire; alt., 701 ft.

Overbury.—par. and vil., Worcestershire—par., 1271 ac., pop. 334; vil., under Bredon Hill, 2 m. NE. of Bredon sta. and 5½ m. NE. of Tewkesbury; P.O.; in W. vicinity of vil. is **Overbury Court,** seat.—**2. Overbury,** seat, ¾ mile W. of Layham, E. Suffolk.

Overcester, hamlet, Warwickshire, 4 miles N. of Rugby.

Overchurch, par., Cheshire. See UPTON.

Overpool, par., Cheshire, 8½ miles NE. of Chester; 462 ac., pop. 91.

Oversay Island, SW. Islay, Argyllshire, adjacent to Rhynns Point; pop. 10; has a lighthouse 96 ft. high with flashing light (Rhynns of Islay), 150 ft. above high water and seen 18 miles.

Overscaig Inn, 17 miles NW. of Lairg, Sutherland, on Loch Shin.

Overseal, vil. with ry. sta. (**Moira**), M. R. and L. & NW. R., Seal par., Leicestershire, 5 miles SW. of Ashby de la Zouch; P.O., T.O. See SEAL, NETHER AND OVER.

Oversetts, hamlet, Derbyshire, near Newhall vil.

Oversley, par., Warwickshire; 1478 ac., pop. 309; **Oversley Court,** seat, is 1 mile SW. of Alcester.

Overstone, par., in co. and 4½ miles NE. of Northampton; 1764 ac., pop. 243; **Overstone Park** is a seat.

Overstrand, coast par., vil., and seat, Norfolk, 2 miles SE. of Cromer; par., 290 ac., pop. 397; P.O., T.O. In this parish are the links of the Cromer Golf Club.

Overthorpe House, seat, 1¼ mile NE. of Banbury, Oxfordshire.

Overton.—par., 1½ mile NW. of Malpas, Cheshire; 736 ac., pop. 122; contains **Overton Hall,** seat.—**2. Overton,** hamlet, 1½ mile SE. of Frodsham, Cheshire; P.O.—**3. Overton,** contributory parl. bor. to Flint District of Boroughs, par., and ry. sta. (**Overton-on-Dee**), Cam. R., in detached part of Flintshire, near river Dee, 4½ m. NW. of Ellesmere—bor., pop. 1111; par., 4613 ac., pop. 1111; P.O., T.O. Overton was once a market town, and still has fairs. Traces of the castle built by Madoc ap Meredydd, Prince of Powis, still exist.—**4. Overton,** vil., Glamorgan, 14 miles SW. of Swansea.—**5. Overton,** par. and vil. with ry. sta., L. & SW. R., Hants, 7¾ miles SW. of Basingstoke; 6762 ac., pop. 1514; P.O., T.O.—**6. Overton,** ry. sta., L. & NW. R., on N. border of Huntingdonshire, 2½ miles SW. of Peterborough. See ORTON LONGVILLE and ORTON WATERVILLE.—**7. Overton,** par. and vil., N. Lancashire—par., 1840 ac., pop. 346; P.O.; the vil. is on river Lune, 3½ miles SW. of Lancaster.—**8. Overton,** eccl. dist. and vil., Wilts—eccl. dist., in Overton and Fyfield pars. and the formerly extra

* *Over*——. For names prefixed by *Over*, and not found under *Over*, see principal name.

parochial dist. of Overton Heath, pop. 875; vil., on river Kennet, 4 miles SW. of Marlborough; P.O., T.O.; near the vil. is **Overtown House,** seat.—**9. Overton,** par., North-Riding Yorkshire, on river Ouse, 4½ miles NW. of York; par., 1331 ac., pop. 57.—**10. Overton,** hamlet, S. div. West-Riding Yorkshire, 5 miles SW. of Wakefield.

Overton, vil., Ayrshire, 3 miles E. of Irvine; pop. 348.

Overton, Cold, par., Leicestershire. See COLD OVERTON.

Overton, Market. See MARKET OVERTON.

Overton, West, par., Wilts, 4 miles SW. of Marlborough; 4248 ac., pop. 500.

Overton Bridge, hamlet, in detached part of Flintshire, near river Dee, 5½ miles SE. of Ruabon; P.O.

Overton Hall.—seat, Derbyshire, 3 miles NE. of Matlock. —**2. Overton Hall,** seat, Shropshire, 2 miles SW. of Ludlow.

Overton Longville, par. with ry. sta. (**Overton**), L. & NW. R., Huntingdonshire; P.O., called **Overton Longueville.** See ORTON LONGVILLE.

Overton Waterville, par. with ry. sta. (**Overton**), L. & NW. R., Huntingdonshire; P.O. See ORTON WATERVILLE.

Overtoun, seat of Lord Overtoun, in co. and 2 miles E. of Dumbarton.

Overtown, Wilts. See OVERTON.

Overtown.—*quoad sacra* par. and vil. with ry. sta., C. R. (alt., 472 ft.), Cambusnethan par., N. Lanarkshire, 1½ m. SE. of Wishaw—par., pop. 2236; vil., pop. 1392; P.O., T.O. In the neighbourhood are extensive ironworks.—**2. Overtown,** ham., SE. Dumfriesshire, 2 m. W. of Canonbie.—**3. Overtown,** pl., 2½ m. S. of Howwood, Renfrewsh.

Overy, hamlet, Oxfordshire, 4 miles NW. of Wallingford.

Overy Staithe, ham., 4½ m. W. of Wells, N. Norfolk; P.O.

Ovesham, ham., W. Essex, 4 miles E. of Harlow.

Oving.—par. and vil., Bucks—par., 990 ac., pop. 318; vil., 6 miles NW. of Aylesbury; P.O.; near the vil. is **Oving House,** seat.—**2. Oving,** par. and vil., Sussex—par., 3213 ac., pop. 504; vil., 2½ miles E. of Chichester; P.O.

Ovingdean, par. and vil., Sussex, 2 miles SE. of Brighton; 1630 ac., pop. 250; contains **Ovingdean House,** seat.

Ovingham, par., vil., and seat, Northumberland—par., 554 ac., pop. 487; vil., on river Tyne, 10 miles E. of Hexham; P.O., T.O.

Ovington.—par., Essex, at boundary with Suffolk, 2 miles SW. of Clare; 688 ac., pop. 126.—**2. Ovington,** par. and vil., Hants—par., 1300 ac., pop. 128; vil., on river Itchin, 2 miles SW. of Alresford; P.O.; near the vil. is **Ovington Park,** seat. **3. Ovington,** par. and vil., Norfolk, 1½ mile NE. of Watton; 1517 ac., pop. 230.—**4. Ovington,** par. and vil., Northumberland, on N. bank of river Tyne, 9 miles E. of Hexham; 1023 ac., pop. 471; P.O.—**5. Ovington,** par., North-Riding Yorkshire, on river Tees, 5 miles SE. of Barnard Castle; 521 ac., pop. 116; P.O. A camp lies about ½ m. W.

Ovoca.—river, co. Wicklow; is formed by the confluence of rivers Avonmore and Avonbeg ("the meeting of the waters"), and flows about 9 miles SE. to the sea at Arklow; it is joined by the river Aughrim about 4 miles above Arklow. The "sweet vale" of this stream is the subject of one of Moore's finest melodies. Extensive operations in copper mining have been carried on in the district but are now discontinued.—**2. Ovoca** (Newbridge), vil. and ry. sta., D. W. & W. R., 5 m. S. of Rathdrum; SE. co. Wicklow; P.O., T.O. A second "meeting of the waters" occurs at Woodenbridge, 4 miles S. of the vil., where the Ovoca receives the Aughrim.

Ow, river, 11 miles long, co. Wicklow, uniting with Derry Water to form the Aughrim river, 1 m. SW. of Aughrim.

Owel, Lough, 3 miles NW. of Mullingar, mid. co. Westmeath; 4 miles by 1½ mile; is a reservoir for the Royal Canal.

Owen Hill, 4 miles W. of Dunmanway, W. co. Cork, at head of river Bandon; alt., 1762 ft.

Owenamarve, river, draining 13 lakes and lakelets into N. of Trawenagh Bay, co. Donegal.

Owenarrea,* rivulet, W. co. Mayo; enters Clew Bay, near Mallaranny.

Owenass, rivulet, Queen's co.; rises in the Slievebloom mountains, and flows 11 miles NE. to river Barrow, 1½ mile below Mountmellick.

Owenaworragh, rivulet, co. Wexford; rises near Oulart, and flows 15 miles NE. to the sea at Courtown.

* *Owen* is Irish; it signifies "a running stream," and is the same word as *Avon, Avon, Awin.*

Owenbeg.—rivulet, cos. Kerry and Limerick; rises in Clanruddery mountains, and flows 7 miles NE. to river Feale, 1 mile below Wellesley Bridge.—**2. Owenbeg,** ham. and stream, 4½ m. S. of Easky, NW. co. Sligo; P.O.; the stream rises near Lough Easky, and flows 12 miles to the Owenmore, near Collooney.—**3. Owenbeg,** stream, co. Londonderry; flows 4 miles NE. to the Roe, near Dungiven.—**4. Owenbeg,** stream, 9 m. long, and for next 5 m. called the Owveg, S. Queen's co., affl. of the Nore, 2½ m. SE. of Durrow.

Owenboy, stream, 10 miles long, co. Sligo, joining Owenmore river 2 m. SW. of Collooney.

Owencarrow, river, N. co. Donegal; rises in Lough Veagh, and runs 5 miles NE. to Glen Lough; it is crossed by a viaduct 1140 ft. long.

Owenduff.—par., SW. co. Wexford, on river Owenduff, 6 miles SE. of New Ross; 7980 ac., pop. 1069.—**2. Owenduff,** rivulet, W. co. Mayo; flows 12 miles NW. to Tullaghan Bay.—**3. Owenduff,** rivulet, SW. co. Wexford; flows 8 miles S. to Bannow Bay.

Owenea, rivulet, W. co. Donegal; rises in Lough Ea, and flows 14 miles W. to Loughrosmore Bay, 1 mile N. of Ardara.

Owengar, river, N. co. Leitrim; flowing past Drumkeeran to Lough Allen.

Owengarr, rivulet, S. co. Fermanagh; rises on Slieve Rushin, and joins the Swanlinbar river at Springtown.

Owengarriff, stream, S. co. Kerry; rises in Mangerton mountain, and flows 5 miles N. into the Middle Lake of Killarney.

Owengarve, lough, 1½ m. long, Connemara, between Oughterard and Clifden.

Owenglen, rivulet, W. co. Galway; flows 9 miles W. to Ardbear Bay, near Clifden.

Oweninny, stream, 12 m. long, NW. co. Mayo, affl. of Owenmore river at Bellacorick Bridge.

Owenkillew, river, co. Tyrone; rises near Lissan, in the NE. of the co., and flows 20 miles W. to river Strule at Newtown Stewart.

Owenmore.—affluent of river Bonet, near Manorhamilton, co. Leitrim.—**2. Owenmore,** rivulet, co. Mayo; flows 14 miles W. to Tullaghan Bay.—**3. Owenmore,** seat, 3½ m. N. of Crossmolina, co. Mayo.—**4. Owenmore,** affluent of river Erriff, SW. co. Mayo; 9 miles long.—**5. Owenmore,** river, co. Sligo; near Lough Arrow, and flows 25 miles N. to Ballysadare Bay. **6. Owenmore,** headstream of the Shannon; rises 7 miles WSW. of Swanlinbar, NW. co. Cavan.

Owennashad, affluent, flows 7 miles S. to the Blackwater opposite Lismore, W. co. Waterford.

Owennayle, river, 6 m. long, draining many small loughs into the Shannon, 1½ m. N. of Lough Allen, and partly forming boundary of Leitrim and Cavan.

Owenogarney, rivulet, co. Clare; rises in Lough O'Grady, and flows 12 miles SW. to river Shannon at Bunratty, where it is crossed by a bridge.

Owenreagh, affluent of river Owenkillew, N. co. Tyrone, 2 miles E. of Gortin; 12 miles long.

Owenriff, river, W. co. Galway; flowing into Lough Corrib at Oughterard.

Owenrigh, affl. of river Roe, mid. co. Londonderry, 1½ m. above Dungiven; 5 miles long.

Owenroe, affluent of river Blackwater, N. co. Meath; flows past Moynalty.

Owenskeagh, affl. of river Argdeen, 1 mile NW. of Timoleague, S. co. Cork.

Owentocker, rivulet, W. co. Donegal; rises near Benbane mountain, and flows 8 miles NW. to Loughrosbeg Bay, near Ardara.

Owenwee, riv., 5 m. long, connecting Loughs Altan and Dunlewy. Its valley continued by that of the Owencarrow forms the main valley of co. Donegal.

Ower, hamlet, Hants, 3 miles SW. of Romsey; P.O., T.O.

Ower, pl. and seat, 3 miles WNW. of Headford, co. Galway; P.O.

Ower Shoal, in North Sea, outside the Leman Sand, 20 miles NE. of Cromer, Norfolk; 5 miles long.

Owermoigne, par. and vil., Dorset—par., 4046 ac., pop. 325; P.O.; vil., 6 m. SE. of Dorchester.

Owers Light-Vessel, in the English Channel, off S. spit of Outer Owers, 7 m. SE. of Selsey Bill, Sussex; has a revolving light 38 ft. above the water and seen 11 m.

Owersby, vil., Lincolnshire 4 miles NW. of Market Rasen.

Owersby, North, and **Owersbury, South,** 2 adjacent pars., Lincolnshire (containing Owersby, vil.)—North

Owersby, 3443 ac., pop. 305; South Owersby, 1446 ac., pop. 87.

Owey Island, 10 m. SW. of Bloody Foreland, NW. co. Donegal; 301 ac., pop. 137.

Owl, island, in Lough Erne, co. Fermanagh; 22 ac., pop. 5.

Owlerton, eccl. dist., Sheffield par., S. div. West-Riding Yorkshire, in NW. of Sheffield; pop. 11,883; P.O.

Owlpen, par., Gloucestershire, 2¼ miles E. of Dursley; 811 ac., pop. 64; contains **Owlpen Park,** seat.

Owlshaw, hamlet, N. div. West-Riding Yorkshire, 10 miles S. of Settle.

Owlsmoor, ham., E. Berks, 3 miles SE. of Crowthorne.

Owlswick, ham., Bucks, 2 m. NW. Princes Risborough.

Owmby.—par. and vil., Lincolnshire, 7 miles SW. of Market Rasen; 1721 ac., pop. 237; P.O.—**2. Owmby,** hamlet, Searby par., Lincolnshire, 4 miles NW. of Caistor. See SEARBY CUM OWMBY.

Owning, or **Beaulieu,** par., SW. co. Kilkenny, 2 miles NW. of Piltown; 4030 ac., pop. 471; P.O.

Owram, North and **South.** See NORTHOWRAM and SOUTHOWRAM.

Owres Green, hamlet, in S. of Hants, on Southampton Water, 7½ miles SE. of Southampton.

Owsden, Suffolk. See OUSDEN.

Owskeich, loch, Coigach dist., NW. Ross and Cromarty, 1 mile S. of Enard Bay; greatest depth, 153 ft.

Owslebury, par. and vil., Hants—par., 5413 ac., pop. 789; vil., 4½ miles SE. of Winchester; PO., T.O.

Owsthorpe. See OUSETHORPE.

Owston.—par., Lincolnshire; 5126 ac., pop. 1204; contains OWSTON FERRY: which see.—**2. Owston,** par. and vil., S. div. W. R. Yorkshire; 2728 ac., pop. 298; the vil. is 5 miles NW. of Doncaster.—**3. Owston.** See also OUSTON.

Owston and Newbold, par. and vil. (Owston), 8 miles SE. of Melton Mowbray; par., 3075 ac., pop. 127.

Owston Ferry, or **West Ferry,** vil., Lincolnshire, in Isle of Axholme, on river Trent, 3½ miles SE. of Epworth and 7 miles N. of Gainsborough; P.O., T.O. Most of the land has been reclaimed from the river; there is a high tidal bore. There is some trade in cattle.

Owston Hall, seat, 2¾ miles SE. of Epworth, Lincolnshire.

Owstwick, par., East-Riding Yorkshire, 11 miles NE. of Hull; 1338 ac., pop. 80; P.O.

Owthorne, coast par. and vil., East-Riding Yorkshire—par., 1493 ac., pop. 81; vil., 4½ miles NE. of Patrington; is a sea-bathing place.

Owthorpe, par. and vil., Notts, 4½ miles SW. of Bingham; 1649 ac., pop. 89; contains **Owthorpe Hall,** seat.

Owyane, stream, SW. co. Cork; flows 11 miles SW. to Bantry Bay.

Ox Mountains, mid. co. Sligo; greatest alt. (Knockalongy) 1778 ft.

Ox Rocks, Wigtownshire. See AIRES.

Oxborough, par. and vil., Norfolk—par., 2566 ac., pop. 188; vil., 7 miles SW. of Swaftham; P.O.; in vicinity is **Oxborough Hall,** seat, with moat.

Oxcar Lighthouse, on the Oxcar Rocks, Firth of Forth, 5 miles NW. of Leith; is 73 ft. high, with fixed light 54 ft. above high water and seen 13 miles.

Oxcliffe. See HEATON WITH OXCLIFFE.

Oxcombe, par., Lincolnshire, on the Wolds, 6 miles NE. of Horncastle; 1015 ac., pop. 47.

Oxcroft, hamlet, Derbyshire, 4 miles E. of Chesterfield.

Oxen End, ham., 1½ mile SE. of Little Bardfield.

Oxen Park, ham., 6¾ m. NNE. Ulverston, NW. Lancash.

Oxenbold, Great and **Little,** 2 hamlets, in S. of Shropshire, 5½ miles SW. of Much Wenlock.

Oxendale, valley, in W. of Westmorland; forms a branch of Great Langdale.

Oxendon, Great, par. and vil. with ry. sta. (**Clipston and Oxenden**), L. & NW. R., Northamptonshire—par., 1866 ac., pop. 219; vil., 3½ miles S. of Market Harborough; P.O., called **Oxendon. O. Hall** is a seat.

Oxendon, Little, hamlet, Northamptonshire, 2 miles SW. of Market Harborough.

Oxenfell, height, on NW. border of Lancashire, 4 m. NE. of Coniston.

Oxenfoord Castle, seat of the Earl of Stair, Edinburghshire, on river Tyne, 4 m. SE. of Dalkeith.

Oxenhall, par. and seat, Gloucestershire, 1½ m. NW. of Newent; 2250 ac., pop. 235; here the Hereford and Gloucester Canal passes through a tunnel 6576 ft. long.

Oxenham Manor, seat, ¾ m. SE. of S. Tawton, mid. Devon.

Oxenhoath, seat, 5½ m. NE. of Tonbridge, Kent.

Oxenholme Junction, ry. sta., L. & NW. R., Westmorland, 2 m. SE. of Kendal.

Oxenhope, urb. dist., par., and small town with ry. sta., M. R. (alt., 641 ft.), N. div. W. R. Yorkshire, 5 m. SW. of Keighley—urb. dist. and par., 4255 ac., pop. 2727; P.O., T.O.; is a growing place, and has stone quarries and worsted manufactures.

Oxenton, par., Gloucestershire, 4½ miles SE. of Tewkesbury; 1114 ac., pop. 91.

Oxenwood, ham., 7 m. S. of Hungerford, E. Wilts; P.O.

Oxford, parl. and co. bor., city, market town, and county town of Oxfordshire, with ry. stas., G. W. R. and L. & NW. R., chiefly in Oxfordshire but partly in Berks, between the rivers Cherwell and Thames (locally called Isis), 27 miles NW. of Reading and 63 from London by rail—parl. bor., 4674 ac., pop. 49,285; co. bor. 4719 ac., pop. 49,336 (the last census was taken during vacation). Market days, *Wednesday* and *Saturday*. As a great seat of learning Oxford has for centuries upheld a high celebrity throughout the world. It has also a history of great interest and importance. Already in the 9th century (under the names of Oxnaford, Oxenford, and Ousford) it appears as one of the leading towns of England; it was twice besieged by the Danes, and was eventually surrendered to Sweyn in 1013; was stormed by King Stephen in 1142; and was the meeting-place of the "Mad Parliament" in 1258. In its subsequent history the chief events include the fearful "town and gown" disturbance in 1354; the preaching of Wycliffe in the reign of Edward III.; the martyrdom of Ridley, Latimer, and Cranmer in the reign of the "Bloody Mary"; the "Black Assize" (a pestilence broke out during the Assizes) of 1577; the city's adherence to the cause of Charles I., and its siege by Fairfax; and the Jacobite riots of 1715. Oxford is not a trading town, and has no manufactures of special importance. Business is generally supported by supplying the wants of **Oxford University,** which now comprises 21 colleges and one independent hall (St. Edmund's). The oldest college is University College, which claims to have been founded by Alfred but really dates from 1249; others are All Souls (1437), Balliol (1268), Brasenose (1509), Christ Church (1532), Corpus (1516), Exeter (1314), Hertford (founded as Hart Hall in 1282 and incorporated in 1874), Jesus (1571), Keble (1869), Lincoln (1427), Magdalen (1458), Merton (1270), New College (1386), Oriel (1326), Pembroke (1624), Queen's (1340), St. John's (1555), Trinity (1554), Wadham (1613), Worcester (1714), and St. Edmund's Hall (1269). The private Halls are Marcon's, Pope's, Hunter Blair's, and Addis. Mansfield College (1886) and Manchester College (1889) are two non-university theological institutions; while Somerville College (1879), Lady Margaret Hall (1879), St. Hugh Hall (1886), St. Hilda's Hall (1898), and Cherwell Hall (1902) are educational establishments for women, who are not granted a degree, although admitted to the same lectures and examinations as the men. The total number of undergraduates is about 3500; owing to the increase in their number many now reside in lodgings in the town licensed by the University authorities, who also exercise control in the city amusements, and send twelve representatives to the Town Council. There are 85 professors and lecturers. Connected with the university are the following institutions:—the Bodleian Library (founded about 1602) with over 600,000 vols., the Ashmolean Museum, the Taylor Institution, University Galleries, Ruskin Drawing School, University Museum, Radcliffe Library, the University Observatory, Sheldonian Theatre built by Sir Christopher Wren (1664–1669), in which the annual commemoration ceremonies are held, the New Examination Schools (1882), &c. Oxford, besides its University, is celebrated for its splendid buildings. Christ Church Cathedral is a Norman and Early English edifice. The "Martyrs Memorial" is a monument to the memory of Cranmer, Latimer, and Ridley. The handsome Municipal Buildings (1893–1897) contain the Public Library. Oxford University (6329 electors) returns 2 members to Parliament. Oxford City (8367 electors) returns 1 member.

Oxfordshire, south-midland co. of England, bounded N. by Warwickshire and Northamptonshire, E. by Bucks, S. by Berks, from which it is separated by the Thames, and W. by Gloucestershire; greatest length, 52 miles; greatest breadth, about 30 miles; area of admin. co., including the City and County Borough of Oxford, 480,687 ac., pop. 186,460. Most of the co. is level, but there are gentle undulations of surface, rising to 836 ft. at

Broom Hill in the NW., which is the highest point of land. In the S. the Chiltern Hills stretch across the co. from Bucks to Berks. The chief rivers are the Windrush, Evenlode, Cherwell, and Thame, all being tributaries of the Thames or Isis, which flows for about 70 miles along the S. border of the co. The Oxford Canal, in conjunction with the Coventry Canal, connects the Thames with the Severn, Mersey, and Trent. The co. is served by the G. W. R., L. & NW. R., and partly by G. C. R. The soil is a light loam, which is exceedingly fertile and in a high state of cultivation, agriculture receiving so much attention that the co. is justly held to be one of the most productive districts in England. (For agricultural statistics, see APPENDIX.) Excepting the N. district, Oxfordshire may be considered a well wooded co. Many of the events of the Civil War occurred in the co.; it has many antiquities, and is likewise noted for the beauty of its ecclesiastical buildings and the number of its mansions. The mfrs. are not important. The co. comprises 304 pars., the greater part of the parl. and co. bor. of Oxford (1 member, and Oxford University 2 members), and the mun. bors. of Banbury, Chipping Norton, Henley on Thames, and Woodstock. It is almost entirely in the diocese of Oxford. For parliamentary purposes the co. is divided into 3 divisions—viz. Northern or Banbury, Mid. or Woodstock, and Southern or Henley—1 member for each division.

Oxford Circus, ry. sta., Central London Ry., 2¼ miles W. of Bank of England, London.

Oxford Road, ry. sta., Manchester South Junction and Altrincham Ry., in Manchester.

Oxhay, The, seat, ¾ mile S. of Biddulph, N. Staffordshire.

Oxhey, eccl. dist., Bushey and Watford pars., Herts, on SE. side of Watford; pop. 3589; contains **Oxhey Place.**

Oxhill,—par. and vil., Warwickshire, 10 miles SE. of Stratford on Avon; 1845 ac., pop. 172; P.O.—**2. Oxhill,** par., co. Durham, in Stanley urb. dist. and 1 mile E. of Annfield Plain; 570 ac., pop. 1627.

Oxley, ham. and seat, 2½ miles NW. of Wolverhampton, Staffordshire.

Oxlode, vil., 5 m. NW. of Ely, Cambridgeshire; P.O.

Oxna Island, Shetland, 3½ miles SW. of Scalloway; pop. 36.

Oxnam, par. and hamlet, SE. Roxburghshire—par., 20,459 ac., pop. 624; hamlet, on Oxham Water, 4½ miles SE. of Jedburgh; P.O.; **Oxnam Water** rises in the Cheviot Hills, and flows 10 miles N. to the Teviot near Crailing.

Oxnead, par. and seat, Norfolk, on river Bure, 3½ miles SE. of Aylsham; 650 ac., pop. 53.

Oxney, par., Kent, 5½ miles NE. of Dover; 319 ac., pop. 20; contains **Oxney Court,** seat.

Oxney, Isle of, SE. Kent, between the river Rother, Highknock Channel, and Reading sewer; greatest length, E. and W., 6 miles; greatest breadth, N. and S., 3½ miles.

Oxnop, hamlet, North-Riding Yorkshire, 2 miles SE. of Muker.

Oxon and Shelton, eccl. dist., Shrewsbury St. Chad par., Shropshire, on NW. side of Shrewsbury; pop. 422.

Oxon Heath, seat, 4 miles NE. of Tonbridge, Kent.

Oxshott, ham. with ry. sta. (**Oxshott and Fair Mile**), L. & SW. R., Surrey, 4½ m. SW. of Surbiton; P.O., T.O.

Oxspring, par. and vil., 1½ mile E. of Penistone, S. div. W. R. Yorkshire; 1202 ac., pop. 397; P.O.

Oxted, par. and vil. with ry. sta., L. B. & S. C. and SE. & C. Jt. R., Surrey—par., 3659 ac., pop. 2098; vil., 6 m. N. of Lingfield and 11 miles SE. of Croydon by rail; P.O., T.O.; P.O., T.O., at **New Oxted.**

Oxton,—residential quarter and eccl. dist., Cheshire, on W. side and wholly within the bor. of Birkenhead; pop. 4123; P.O., T.O.—**2. Oxton,** par. and vil., Notts, in Sherwood Forest—par., 3618 ac., pop. 455; vil., 5 miles SW. of Southwell; P.O., T.O.; near the vil. is **Oxton House,** seat.—**3. Oxton,** par., E. div. W. R. Yorkshire, on river Wharfe; 660 ac., pop. 38; **Oxton House,** seat, is 1 mile E. of Tadcaster.

Oxton, vil. and ry. sta., N. B. R., W. Berwickshire, on Leader Water, 5 miles NW. of Lauder; P.O., T.O.

Oxton House, seat, 5 miles NE. of Chudleigh, Devon.

Oxwich, par. and vil., Gower, Glamorgan—par., 1265 ac., pop. 186; P.O.; there is a T.O. at **Coastguard Station;** the vil. is on Oxwich Bay, 10 miles SW. of Swansea. **Oxwich Bay** is 3¾ miles wide across the entrance, and penetrates 2 miles; it is remarkably picturesque, and is bounded at the N. by Cefn Bryn (*q.v.*). Near **Oxwich Point,** the W. extremity of the bay, stands **Oxwich Castle,** built in the reign of Henry VIII.

Oxwick with Pattesley, par., Norfolk, 4 miles SW. of Fakenham; 1058 ac., pop. 85.

Oykell, river, Sutherland, and Ross and Cromarty; rises near Ben More, and, passing through Loch Ailsh, flows 25 miles SE., dividing Sutherland from Ross and Cromarty, to the head of Dornoch Firth at Bonar Bridge.

Oykell Bridge, place with inn, Ross and Cromarty, on river Oykell, 17 miles SW. of Lairg; P.O., called **Oykell.** There are some picturesque waterfalls on the river in this neighbourhood.

Oyl, loch, 5 miles SW. of Aberfeldy, mid. Perthshire.

Oylgate, co. Wexford; P.O. See OILGATE.

Oyne, par. and ry. sta., G. N. S. R. (at **sta.,** T.O.), mid. Aberdeenshire, on river Don—par., 10,131 ac., pop. 770; sta., 7 miles WNW. of Inverurie and 24½ NW. of Aberdeen; P.O.

Oyne, stream, NW. co. Clare, near Ennistimon; falls into Liscannor Bay.

Oyster Haven,—narrow sea inlet, 3 miles E. of Kinsale Harbour, S. co. Cork.—**2. Oyster Haven,** or **Pallas,** hamlet, on Oyster Haven, co. Cork.

Oyster Island, in Sligo Bay, in co. and 4 miles NW. of Sligo; 32 ac., pop. 20; has a lighthouse 43 ft. high, with fixed light (Sligo Harbour) seen 11 miles.

Oystermouth, urb. dist., coast par., and vil., with ry. sta., Swansea and Mumbles Ry., Gower, Glamorgan—urb. dist. and par., 1507 ac., pop. 4461; vil., 5 m. SW. Swansea; in vicinity are the ruins of **Oystermouth Castle.**

Ozendike, hamlet, E. div. West-Riding Yorkshire, 7 miles NW. of Selby.

Ozleworth, par., Gloucestershire, among the Cotswolds, 2½ miles NE. of Wotton under Edge; 1148 ac., pop. 136; contains **Ozleworth Park,** seat.

P

Pabay, or **Pabaidh,** is., Outer Hebrides, Ross and Cromarty, near W. coast of Lewis isl., in West Loch Roag.

Pabbay,—island, Outer Hebrides, Inverness-shire, 6½ miles S. of Barra island; pop. 11; consists chiefly of a gneiss hill rising 800 ft. above sea level.—**2. Pabbay,** island, Outer Hebrides, Inverness-shire, in Sound of Harris; pop. 3; measures 2½ miles by 1½ mile, and rises to an alt. of 1000 ft. above sea level.—**3. Pabbay,** island, Skye island, Inverness-shire, at the entrance of Broadford Bay; pop. 7; contains the ruins of a small chapel.

Pabo, pl. with ry. sta. (**Moelfre and Pabo**), L. & NW. R., Carnarvonshire, 2 miles WSW. of Colwyn Bay; 1¼ m. NW. is **Pabo Hill;** alt., 400 ft.

Packham House, seat, near Fordingbridge, Hants.

Packington,—par. and vil., on W. border of Leicestershire—par., 2396 ac., pop. 473; vil., 1 mile S. of Ashby de la Zouch; P.O.—**2. Packington,** hamlet, Staffordshire, 3 miles NW. of Tamworth; in vicinity is **Packington Hall,** seat. See SWINFEN AND PACKINGTON.

Packington, Great, par., Warwickshire, on river Blithe, 2½ miles NW. of Meriden and 7 miles NW. of Coventry; 2568 ac., pop. 203; **Packington Hall** is the seat of the Earl of Aylesford.

Packington, Little, par., Warwickshire, adjacent to Great Packington; 1095 ac., pop. 123; contains **Packington Park,** seat.

Packwood, par. and vil., Warwickshire, 4½ miles NE. of Henley in Arden; 1760 ac., pop. 511; contains **Packwood House,** seat.

Packwood Haugh, seat, 1 m. SE. of Hockley Heath, Warwickshire.

Padanaram, vil., Forfarshire, 2 miles NW. of Forfar; P.O.

Padbury, par., seat, and vil. with ry. sta., L. & NW. R., Bucks—par., 2029 ac., pop. 439; vil., 2½ miles SE. of Buckingham; P.O., T.O. **P. Lodge** is a seat.

Paddington,—parl. bor., met. bor., par., and terminus of the G. W. R., in co. of London—parl. bor., 1255 ac., pop. 127,328; met. bor. and par., 1356 ac., pop. 143,976.

Paddington returns 2 members to Parliament (2 divisions —North and South, 1 member for each division); it was made a parl. bor. in 1885. Paddington Green is a recreation ground, with a statue (erected 1896) of Mrs. Siddons, the famous tragic actress, who is interred in St. Mary's burial ground. The bor. contains 15,145 electors.—**2. Paddington,** eccl. dist., Eccles and Manchester pars., SE. Lancashire, on W. side of Manchester; pop. 10,566.

Paddington Canal, branch of the Grand Junction Canal, Middlesex; extends from near Cranford to Paddington, and is continued by the Regent's Canal to the Thames; was formed in 1795–1801, and is 13½ miles long.

Paddlesworth,—par., Kent, 3½ miles NW. of Folkestone; 562 ac., pop. 49.—**2. Paddlesworth,** vil., 1 mile W. of Snodland, Kent.

Paddock.—eccl. dist., Huddersfield par., S. div. West-Riding Yorkshire; pop. 4903.—**2. Paddock,** hamlet, S. div. West-Riding Yorkshire, 5 miles SE. of Huddersfield; P.O.

Paddock Wood, vil. with ry. sta., S. E. & C. R., Brenchley par., and eccl. dist., partly also in Nettlestead and Yalding pars., Kent—dist., pop. 1816; vil., 5 miles E. of Tonbridge; P.O., T.O.

Paddockhurst, seat, 1 mile SE. of Worth, N. Sussex.

Padeswood, vil. with ry. sta. (**Padeswood and Buckley**), L. & NW. R., in NW. of Flintshire, 2½ miles SE. of Mold and 10¾ miles SW. of Chester.

Padfield, vil., in par. and 1½ mile NW. of Glossop, Derbyshire; has cotton factories; the Manchester waterworks are situated here.

Padgate, eccl. dist. and vil. with ry. sta., C. L. C. R., Warrington par., SW. Lancashire—dist., pop. 2570; vil., 2 miles NE. of Warrington; P.O.

Padiham, urb. dist., manufacturing town, and par., with ry. sta., L. & Y. R., NE. Lancashire, 3 miles W. of Burnley and 8¼ miles NE. of Blackburn; urb. dist. and par., 970 ac., pop. 12,205; P.O., T.O. The town carries on mfrs. of cotton; coal mines and stone quarries are in the neighbourhood.

Padley, Nether, par. and vil., Derbyshire, on river Derwent, 3½ m. SE. of Grindleford sta.; 308 ac., pop. 44; contains **Padley Hall,** seat.

Padnall Hall, seat, in Hainault Forest, Essex, 2½ miles W. of Romford.

Padnoll, ham., 2 miles SW. of Blendworth, Hampshire.

Padside, hamlet, E. div. West-Riding Yorkshire, 5 miles S. of Pateley Bridge; in vicinity is **Padside Hall,** seat. See THORNTHWAITE WITH PADSIDE.

Padstow, urb. dist., par., seaport and market town, with ry. sta., L. & SW. R., Cornwall, on S. side of estuary of river Camel, 5 miles NW. of Wadebridge, 12 miles NW. of Bodmin, and 88¼ miles SW. of Exeter by rail; urb. dist. and par., 191 ac., pop. 1566; P.O., T.O. Market day, *Saturday.* This is a very ancient place, its former names being *Lodenek, Athelstowe,* and *Petrocstowe.* The town furnished ships for the siege of Calais in 1346. It is nominally governed by a portreeve and other officers, under charter of Elizabeth. Padstow has a fine situation in a luxuriant valley. Its coasting trade is considerable. (For shipping statistics, see APPENDIX.) The chief articles of commerce are coals, corn, and malt; and some shipbuilding is carried on. About 2 m. below the town the Camel enters **Padstow Bay,** an inlet about 2 miles broad between Pentire Head and Stepper Pointland about 1½ m. deep.

Padworth, par. and vil., Berks, in S. of co., on river Kennet, 9 miles SW. of Reading; 1188 ac., pop. 235; near the vil. is **Padworth House,** seat.

Paganhill, vil., 1 m. W. of Stroud, Gloucester; P.O.

Page Bank, mining vil., 4 miles NW. of Ferryhill, Durham; P.O.

Page Street, hamlet, 1½ mile E. of Edgeware, Middlesex.

Pagefold, hamlet, N. div. West-Riding Yorkshire, 2 miles NW. of Clitheroe.

Pagham, coast par. and vil., Sussex—par., 3506 ac., pop. 717; vil., 4½ m. SE. of Chichester; P.O.

Paglesham, par. and vil., Essex, 4 m. NE. of Rochford; 2038 ac., pop. 456; P.O. There is an oyster fishery.

Paible, ham., North Uist island, Outer Hebrides, Inverness-shire, near Lochmaddy.

Paignton, urb. dist., par., and coast town, with ry. sta., G. W. R., Devon, on Tor Bay, 2 miles S. of Torquay; urb. dist. and par., 5177 ac., pop. 8385; P.O., T.O.; is a rapidly increasing watering-place with extensive and firm sands, and has a pier which affords depth of water for ships of 200 tons. Cider-apples are largely cultivated in the neighbourhood, and cider is manufactured here in large quantities. Near the church are the ruins of a palace of the bishops of Exeter, in which Miles Coverdale (1487–1563), translator of the Bible, frequently resided.

Pailton, par. and vil., Warwickshire, 5 miles NW. of Rugby; 1756 ac., pop. 466; P.O.

Painestown.—par., cos. Carlow and Kildare, on river Barrow, 3 miles N. of Carlow; 2158 ac., pop. 160.—**2. Painestown,** par., E. co. Meath, on river Boyne, 2½ miles SW. of Slane; 3511 ac., pop. 406.—**3. Painestown,** ham. and seat, 5 m. S. of Kilcock, co. Kildare.

Painley Hill, hamlet, Staffordshire, 3 m. SW. of Cheadle.

Pains Lane, or **Donnington Wood,** eccl. dist., Lilleshall, Shifnal, and Wrockwardine pars., Shropshire; pop. 2921.

Painscastle, vil., Radnorshire, 5 miles NW. of Hay; P.O.

Painshaw, par. with ry. sta. (**Penshaw**), N. E. R., Durham; 1087 ac., pop. 3777; the sta. is 8 miles NE. of Durham.

Painshill Park, seat, on river Mole, Surrey, 5 miles NW of Leatherhead; the grounds contain numerous grottoes, imitation ruins, and a lake of 30 ac.

Painsthorpe, hamlet, East-Riding Yorkshire, 7 miles N. of Pocklington.

Painswick, par. and town, Gloucestershire, 3½ miles NE. of Stroud and 7 SE. of Gloucester—par., 5009 ac., pop. 2587; P.O., T.O. The town stands on the southern declivity of Spoonbed Hill, one of the Cotswold range. Quarries of excellent building stones are in the neighbourhood, and give employment to a number of the inhabitants. In vicinity of town is **Painswick House,** seat.

Painters Lane End, pl., 2 m. from Portreath, SW. Cornwall; P.O.

Pairney Burn, S. Perthshire; flows 5½ miles NW. to Ruthven Water, and is crossed by a double-arched viaduct, one arch above the other; the upper one carries the ry., the lower one the road.

Paisley, parl. and mun. burgh, par., river port, and manufacturing town, with ry. stas., C. and G. & SW. Jt. R. (**Gilmour St.**), G. & SW. R. (**Abercorn, Canal, West**), and C. R. (**St. James**), Renfrewshire, on White Cart Water (3 miles from its confluence with the Clyde), 7¼ miles W. of Glasgow by rail—par. (divided into Paisley Abbey par., pop. 34,393; Paisley High Church par., pop. 17,914; Paisley Low Church par., pop. 7095; Paisley Middle Church par., pop. 13,128), 16,838 ac., pop. 99,899; parl. burgh, pop. 79,354; mun. burgh and town, pop. 79,363. Market day, *Thursday.* Paisley, originally called *Passeleth* ("the flat stone shoal"), sprang from the Abbey of Paisley, which was founded by Walter, High Steward of Scotland, about the year 1163. This abbey was burned by the English in 1307, and was not rebuilt till the 15th century. The nave is still used as the church of Abbey par., and the edifice now belongs to the Duke of Abercorn. Other public buildings include the Municipal Buildings, Clark Town Hall, County Buildings, and Free Public Library and Museum. There are four public parks. The Grammar School was founded by James VI. in 1576. Paisley was made a burgh of barony in 1488, and was granted a crown charter in 1665. It is now a great seat of manufacture. The mfr. of sewing thread made from linen yarn was introduced in 1722, and that of cotton thread is now the staple industry; the works of Messrs. Coats, now amalgamated with those of Messrs. Clark & Co., are the largest thread works in the kingdom, and probably in the world. Paisley was long famous for its plaids or shawls, but owing to changes in fashion the trade in these shawls has declined. Tapestry, embroidery, tartan, and carpet mfrs. are also carried on. There are extensive starch and corn-flour works, bleaching and dye works, chemical works, and engineering works, fireclay and pottery works. The river Cart was deepened in 1894. The harbour has an area of 5½ ac. and over 1900 ft. of quayage. There is tramway connection with Glasgow. An annual race meeting is held. Among other distinguished natives of Paisley are Robert Tannahill (1774–1810), poet; Alexander Wilson (1766–1813), poet and American ornithologist; and Professor John Wilson ("Christopher North," 1785–1854), poet and essayist. Paisley returns 1 member to Parliament, and has 11,671 electors.

Pakefield, coast par. and vil., E. Suffolk, 2 miles SW. of Lowestoft; 1425 ac., pop. 688; P.O., T.O. The coast is dangerous; there are two lifeboats. The sea has much encroached on the land. On a cliff to the S. of the vil. is a fixed light 30 ft. above high water and visible 10 m.

Pakenham, par., vil., and seat, W. Suffolk—par., 3711 ac., pop. 886; vil., 5 m. NE. of Bury St. Edmunds; P.O., T.O.

Pakenham Hall, seat of the Earl of Longford, 1 mile W. of Castlepollard and 5 miles SE. of Float ry. sta., N. co. Westmeath.

Palace, seat, Roxburghshire, 4 miles NE. of Jedburgh.

Palace, co. Wexford; P.O. See PALACE EAST.

Palace Brae, site of ancient mansion of the Duke of Atholl's ancestors, at Blairingone, S. Perthshire, 2½ miles SE. of Dollar.

Palace Craig. See FASKINE AND PALACE CRAIG.

Palace East, ry. sta., D. W. & W. R., W. co. Wexford, 3 miles SE. of Ballywilliam sta. and 6 miles NE. of New Ross; P.O., called **Palace**; adjacent is the seat of **Palace House.**

Palace Gates (Wood Green), ry. sta., G. E. R., Middlesex, in N. suburbs of London, 7¾ miles N. of Liverpool St. sta., London, near Alexandra Palace.

Palace House.—seat, in N. vicinity of Titchfield, Hants. —**2. Palace House,** seat, near Padiham sta., NE. Lancashire.

Palatine, pl., in co. and 4 miles NE. of Carlow; P.O.

Palatine Street, ham., W. co. Tipperary, 12 m. NW. of Cahir.

Paldy, ancient chapel in Fordoun par. churchyard, Kincardineshire; was founded in honour of St. Palladius.

Palé, seat, 4½ miles E. of Bala, Merioneth.

Pale, The, that portion of Ireland which was first colonised by the English, and which John divided into the 12 counties palatine of Dublin, Meath, Kildare, Louth, Carlow, Kilkenny, Wexford, Waterford, Cork, Kerry, Tipperary, and Limerick.

Palehouse Common, ham., 2 m. SE. of Uckfield, E. Sussex; P.O.

Paley Street, hamlet, Berks, in NE. of co., 3 miles SW. of Maidenhead.

Palgrave.—par. and vil., E. Suffolk, 4 miles NW. of Eye; 1504 ac., pop. 726; P.O., T.O.—**2. Palgrave,** Norfolk. See SPORLE WITH PALGRAVE.

Pallas.—seat of the Earl of Westmeath, 2 miles S. of Tynagh and 7 miles NW. of Portumna, SE. co. Galway. —**2. Pallas,** ry. sta., G. S. & W. R., in co. and 14 miles SE. of Limerick. See PALLAS GREAN.—**3. Pallas,** hamlet, 2½ miles SE. of Ballymahon, S. co. Longford; birthplace of Oliver Goldsmith, the poet (1728–1774).—**4. Pallas,** vil., co. Cork. See OYSTER HAVEN.

Pallas Grean, vil., E. co. Limerick, 2 miles SW. of Pallas ry. sta.; pop. 150; P.O., T.O. **New Pallas Grean,** vil., adjoins Pallas sta.

Pallas Lough, 5 m. SW. of Tullamore, mid. King's co. **Pallas House** is a seat.

Pallaskenry, vil., in co. and 11 miles W. of Limerick; pop. 261; P.O., T.O.

Palling (next the Sea), par. and vil., Norfolk, 4 miles E. of Stalham—par., 859 ac., pop. 341; P.O., T.O. There is a coastguard station.

Pallingham, hamlet, Sussex, 4 miles NE. of Petworth.

Pallington, hamlet, Dorset, in S. of co., 7 miles E. of Dorchester.

Pallinsburn, vil., Northumberland, 2 miles SE. of Cornhill, in vicinity is **Pallingburn House,** seat.

Pallion, eccl. dist. and ry. sta., N. E. R., Bishop Wearmouth par., Durham, on NW. side of Sunderland; pop. 10,918; P.O.

Palmer's Green, residential dist. with ry. sta. (**Palmer's Green and Southgate**), G. N. R., Middlesex, 2½ miles SW. of Enfield and 6¾ miles N. of King's Cross sta., London.

Palmer's Lodge, seat, Herts, 3 miles W. of Barnet.

Palmerston, par. and vil., in co. and 3 miles W. of Dublin, on river Liffey—par., 1517 ac., pop. 1135; vil., pop. 120; gives the title of viscount to the Temple family.

Palmerstown,—par., NW. co. Dublin, 7 miles NW. of Swords; 1581 ac., pop. 77.—**2. Palmerstown,** pl., S. co. Antrim, 1½ m. NE. of Crumlin.—**3. Palmerstown,** vil., N. co. Mayo, 2½ m. NW. of Killala.

Palmerstown House, seat of the Earl of Mayo, 1½ m. E. of Sallins ry. sta. and 2½ m. NE. of Naas, E. co. Kildare.

Palmstead, hamlet, Kent, 4 miles S. of Canterbury.

Palnackie, seaport vil., Kirkcudbrightshire, at mouth of Urr Water, 4 m. S. of Dalbeattie; P.O., T.O.

Palnure, vil. with ry. sta., P. & W. Jt. R., and small quay, W. Kirkcudbrightshire, near the confluence of Palnure Burn and the river Cree, 3 miles SE. of Newton Stewart; P.O.; **Palnure Burn** is 11 miles long.

Palstre Court Manor, seat, 1¼ mile NW. of Wittersham, Kent.

Palterton, vil. with ry. sta. (**P. and Sutton**), M. R., 1½ mile S. of Bolsover, Derbyshire; P.O.; in vicinity is **Palterton Hall,** seat.

Pamber, par. and vil., Hants, 4 miles NW. of Basingstoke; 2185 ac., pop. 678; the tower and choir of the church of the old priory, built in the reign of Henry I., form the present parish church.

Pamflete, seat, 1 mile S. of Holbeton, S. Devon.

Pamington, vil., Gloucestershire, 2½ miles E. of Tewkesbury.

Pamphill, par., Dorset, 1 mile NW. of Wimborne Minster; 5704 ac., pop. 717.

Pampisford, par. and vil. with ry. sta., G. E. R., in S. of co. and 7 miles SE. of Cambridge; par., 1607 ac., pop. 301; P.O., T.O.; in vicinity is **Pampisford Hall.**

Pan, Great and **Little,** 2 hamlets, on Pan Down, Isle of Wight, in SE. vicinity of Newport.

Pan Hope, bay, on E. side of Flotta island, Orkney; forms an excellent natural harbour.

Pan Sand, shoal, in Thames estuary, 6½ miles NE. of Herne Bay, Kent.

Pananich Wells, place with chalybeate springs, 2 miles E. of Ballater, Aberdeenshire; 1 mile SW. is **Pananich Hill**; alt., 1896 ft.

Panborough, hamlet, Somerset, 5½ miles W. of Wells.

Panbride, coast par. and fishing hamlet, SE. Forfarshire —par., 6121 ac., pop. 1885; hamlet, 1 m. NE. of Carnoustie.

Pancras, hamlet, Somerset, 2 miles SW. of Watchet.

Pancrasweek, par. and vil., Devon, 3½ miles NW. of Holsworthy; 4638 ac., pop. 347.

Pandy.—vil., Merioneth, 4 miles SW. of Bala.—**2. Pandy,** pl., 2 miles from Llanbrynmair sta., Montgomeryshire; P.O.—**3. Pandy,** ry. sta., G. W. R., Monmouthshire, in N. of co., 6½ miles N. of Abergavenny; P.O.—**4. Pandy,** ham., 1¾ m. S. of Glynceiriog, S. Denbigh; P.O.

Pandy Mill, in picturesque spot on river Machno, near its junction with the Conway, Carnarvonshire, 2 miles SE. of Bettws-y-Coed; is much visited by artists.

Panfield, par. and vil., Essex, 2 miles NW. of Braintree; 1498 ac., pop. 226.

Pang, river, Berks; rises near Hampstead Norris, and flows 13 miles S., E., and N. to the Thames at Pangbourne; is noted for its trout.

Pangbourne, par. and vil. with ry. sta., G. W. R., Berks —par., 1940 ac., pop. 1235; vil., on river Thames, 5½ miles NW. of Reading; P.O., T.O.; is much frequented by tourists and anglers; near the vil. is **Pangbourn Lodge,** seat.

Pangdean, vil., Sussex, in S. of co., 4 miles N. of Brighton.

Panmure House, seat of the Earl of Dalhousie, Panbride par., Forfarshire, 4½ miles NW. of Carnoustie.

Pannal, par. and vil. with ry. sta., N. E. R., E. div. W. R. Yorkshire—par., 4040 ac., pop. 1274; vil., 3¼ miles S. of Harrogate; P.O., T.O.; most of the Harrogate spas are in Pannal par. See HARROGATE.

Pannanich Wells. See PANANICH.

Panorama Walk, celebrated walk at Barmouth, Merionshire, attaining to a maximum altitude of 500 feet above the estuary of the Mawddach.

Panshanger Hall, seat of Earl Cowper, Hertingfordbury par., Herts, on river Maran, 2½ miles W. of Hertford.

Panson, hamlet, Devon, near river Tamar, 5 miles NE. of Launceston.

Pant.*—hamlet, on E. border of Denbighshire, 3 miles E. of Ruabon.—**2. Pant,** river, Essex, forming upper part of river Blackwater.—**3. Pant,** ry. sta., Brecon and Merthyr Ry., on N. border of Glamorgan, 1¼ mile N. of Dowlais sta.—**4. Pant,** hamlet with ry. sta., Cam. R., on W. border of Shropshire, 5 miles S. of Oswestry; P.O.

Pant Glas, ry. sta., L. & NW. R., Carnarvonshire, 1¾ mile NW. of Brynkir sta. and 10¾ miles S. of Carnarvon.

Pant Pystynog, pl., in co. and 4 m. from Denbigh; P.O.

Pant Rhydderch, mansion, Anglesey, ½ m. NE. of Britannia Bridge.

Pant-ar-Awel, seat, 4 m. N. of Bridgend, Glamorgan.

Pantarfon, hamlet, Carmarthenshire, 7 miles NW. of Llandilo.

Pantasaph, vil., Flintshire, 5 m. NW. of Holywell sta.; P.O., T.O.

Panteg, or **Panteague,** urb. dist. and par. with ry. sta. (**Panteg and Griffithstown**), G. W. R., Monmouthshire,

* *Pant* is Welsh, and signifies "a hollow."

also partly in Griffithstown and Llanvihangel Pontynwile pars.—urb. dist., 5577 ac., pop. 7484; par., 3560 ac., pop. 4081; sta., 2 miles SE. of Pontypool; P.O.; extensive iron works give employment to the inhabitants.

Panteg Cross Roads, ham., 3¾ m. NW. of Llandyssil, S. Cardigan; P.O.

Pantglas, seat, 5 m. W. of Llandilo, Carmarthen.

Panton, par., Lincolnshire, 3 miles E. of Wragby; 2018 ac., pop. 141; contains **Panton Hall,** seat.

Pantperthog, pl., 3 miles from Machynlleth, Montgomeryshire; P.O.

Pantrhydderch, mansion, Anglesey, on Menai Strait, 4½ miles SW. of Beaumaris.

Pantry Green, hamlet, S. div. West-Riding Yorkshire, 2 miles S. of Barnsley.

Pantsaison, seat, in N. of Pembrokeshire, 3 miles SW. of Cardigan.

Pantyderi, seat, 7 miles ESE. of Newport, NE. Pembrokeshire.

Pantydwr, ry. sta., Cam. R. (alt., 941 ft.), Radnorshire, in NW. of co., 7 miles N. of Rhayader; P.O.

Pantyffrydias, hamlet, Carnarvonshire, 3 miles S. of Bangor.

Pantyffynnon Junction, ry. sta., G. W. R., on E. border of Carmarthenshire, 11¾ miles NE. of Llanelly by rail; P.O., T.O., called **Pantyffynnon.**

Pantygoytrey House, seat, Monmouthshire, 5 miles S. of Abergavenny.

Pantygroes, hamlet, Pembrokeshire, in SW. vicinity of Cardigan.

Pantyrid, vil., Glamorgan, 6½ miles NE. of Bridgend.

Pantysgallog, near Dowlais sta., Glamorgan; P.O.

Panxworth. See RANWORTH WITH PANXWORTH.

Papa, island, Shetland, 2 miles SW. of Scalloway; pop. 15.

Papa, Sound of, between Papa Stour island and Mainland, Shetland.

Papa Sound. — between Stronsay and Papa Stronsay, Orkney.—**2. Papa Sound,** between Westray and Papa Westray, Orkney.

Papa Stour, island, Shetland, on S. side of St. Magnus Bay, 11 m. NW. of Walls; pop. 272; P.O.; the island measures 2¾ miles in length and 2¼ miles in breadth, and presents interesting coast scenery; it was a northern centre of the early Culdees.

Papa Stronsay, island, Orkney, ¼ mile off the NE. of Stronsay island, from which it is separated by Papa Sound; pop. 16; is low and flat, and has fertile soil.

Papa Westray, island, Papa Westray par. (2038 ac.), Orkney, 1¼ mile E. of Westray island and 25 miles N. of Kirkwall; pop. 295; P.O.; is 4½ miles long and 1¼ mile in extreme breadth; the surface rises to 156 ft. above sea level, and the soil is fertile; the N. extremity forms the bold headland of the **Mull of Papa,** which is pierced with a vast cavern.

Papal, Holm of, Shetland. See HOLM OF PAPAL.

Papcastle, par. and vil. with ry. sta., Maryport and Carlisle Ry., Cumberland—par., 1241 ac., pop. 596; vil., on river Derwent, 1 mile NW. of Cockermouth, with which it is connected by a stone bridge; P.O. Papcastle occupies the traces of a Roman station, 226 yds. by 130, and many Roman relics have been found.

Papdale House, seat, on E. outskirts of Kirkwall, Orkney.

Paperhaugh, 4 miles SE. of Rothbury, Northumberland. See PAUPERHAUGH.

Papigoe, hamlet, 1½ mile NE. of Wick, Caithness.

Papplewick, par. and vil., Notts, 7 miles S. of Mansfield; 1986 ac., pop. 346; P.O.; near the vil. are **Papplewick Hall** and **Papplewick Grange,** seats.

Paps, The, group of mountains, SE. co. Kerry, 10 miles SE. of Killarney; alt., 2286 ft.

Paps of Jura. See JURA.

Papworth Everard, par., in SW. of Cambridgeshire, 3 miles NW. of Caxton; 1139 ac., pop. 191; P.O., T.O.; contains **Papworth Hall,** seat.

Papworth St. Agnes, par., Cambridgeshire, 4 miles NW. of Caxton; 1316 ac., pop. 116.

Par, seaport town with ry. sta., G. W. R., Cornwall, 6 m. NE. of St. Austell; P.O., T.O.; is a busy place, with breakwater and quays; carries on a large pilchard fishery, has granite works and silver smelting, and exports ore and china clay to Swansea and the Potteries; in the neighbourhood are copper mines.

Paracombe. See PARRACOMBE.

Paradis, 2 miles N. of St. Peter Port, Guernsey, Channel Islands; a very remarkable cromlech, called L'Autel du Déhus, is here.

Paradise, hamlet, Somerset, on Bridgwater Bay, 8 miles N. of Bridgwater.

Paradise Hill, seat, on river Fergus and 11 m. SW. of Ennis, co. Clare.

Parbold, par. and vil. with ry. sta., L. & Y. R., N. Lancashire—par., 1161 ac., pop. 579; vil., 6 miles NW. of Wigan; P.O., T.O.; near the vil. is **Parbold Hall,** seat. **Parbold Hill** commands views of the Isle of Man, and the Welsh and Cumberland mountains.

Parbrook, ham., Somerset, 5½ m. NW. Castle Cary; P.O.

Parcel Canol, par., Cardiganshire, in N. of co., 3 miles E. of Aberystwyth; 2855 ac., pop. 304.

Parc Grace Dieu, par., in co. and 4 miles SW. of Monmouth; 388 ac., pop. 11; a Cistercian abbey was founded here (1226) by John of Monmouth.

Parc Uchaf, reservoir, Liverpool Corporation Water Supply; top water area, 0.531 ac.; holding capacity, 2,201,000 gallons.

Pardenick Head, picturesque headland, at SW. extremity of Cornwall, 1½ mile SE. of Lands End.

Pardshaw, hamlet, Cumberland, 4 miles SW. of Cockermouth; in NE. vicinity is **Pardshaw Hall,** seat.

Parham.—par. and vil. with ry. sta., G. E. R., E. Suffolk—par., 2215 ac., pop. 375; vil., on river Ore, 2 miles SE. of Framlingham; P.O.; near the vil. is **Parham Hall,** seat.—**2. Parham,** par., Sussex, 5 m. NE. of Arundel; 1284 ac., pop. 73; contains **Parham Park,** seat.

Park.—hamlet, Dorset, 7½ miles NE. of Dorchester.—**2. Park,** hamlet, Glamorgan, 4 miles SW. of Llandaff.—**3. Park,** ry. sta., L. & Y. R., SE. Lancashire, 3½ m. NE. of Victoria Station, Manchester.—**4. Park,** ry. sta., G. E. R., in Tottenham and ¾ mile N. of Tottenham (Hale) sta., E. border of Middlesex. See PARK (LOWER TOTTENHAM).

Park.—ry. sta., G. N. S. R., Aberdeenshire, 11 miles SW. of Aberdeen.—**2. Park,** seat, Banffshire, 1½ mile SE. of Cornhill ry. sta.—**3. Park,** dist. between Lochs Erisort and Seaforth, Lewis island, Outer Hebrides, Ross and Cromarty.

Park, pl., in co. and 13 m. SE. Londonderry; P.O., T.O.

Park, Loch.—Banffshire. See LOCH PARK.—**2. Park, Loch,** 2 miles NW. of Park sta., N. Kincardineshire.

Park Bridge, ry. sta., G. C. & L. & NW. Jt. R., SE. Lancashire, 2 miles S. of Oldham; P.O.

Park Bridge, pl., 4 miles SW. of Shillelagh, SW. co. Wicklow; P.O.

Park Burn, NW. Dumfriesshire; flows 5 miles SE. to river Nith, 2 miles NW. of Thornhill.

Park Corner, hamlet, Oxfordshire, in SE. of co., 3½ miles SE. of Watlington.

Park Drain, ry. sta., G. N. & G. E. Jt. R., N. Notts, 10 miles ESE. of Doncaster.

Park End, 1 mile SE. of Wark-on-Tyne, W. Northumberland.

Park Gate, vil., 7½ m. SE. of Southampton by road, S. Hampshire; P.O., T.O.

Park Hall.—seat, 2½ miles N. of Mansfield, Notts.—**2. Park Hall,** seat, 2 miles NE. of Oswestry, Shropshire.—**3. Park Hall,** seat, near Kidderminster, Worcestershire.—**4. Park Hall,** seat, 1 mile NE. of Longton, N. Staffordshire.—**5. Park Hall,** seat, 3¼ miles SW. of Chorley, Lancashire.—**6. Park Hall,** seat, 1 mile N. of Hayfield, NW. Derbyshire.

Park Hatch, seat, 5 m. SE. of Godalming, Surrey.

Park Head, prom., W. coast Cornwall, 4 miles S. of Trevose Head.

Park Hill.—eminence, on W. border of Derbyshire, 4½ miles SE. of Buxton.—**2. Park Hill,** eminence, Somerset, in E. vicinity of Banwell vil.; has remains of ancient camp.—**3. Park Hill,** seat, 3½ miles SE. of Maltby, West-Riding Yorkshire.

Park House.—seat, on W. border of Hants, 5 miles NE. of Amesbury.—**2. Park House,** seat, 2 miles N. of Maidstone, mid. Kent.—**3. Park House,** seat, adjoining Donington and 7½ m. NW. of Spalding, Lincolnshire.—**4. Park House,** seat, ¾ mile SW. of Newtown, SE Montgomery.

Park Lodge, seat, adjacent to Eggesford sta., Devon.

Park Place.—seat, on N. border of Berks, 1 mile SE. of Henley on Thames.—**2. Park Place,** seat, in W. vicinity of Wickham, Hants.

Park Place, ancient castle, Wigtownshire, near Glenluce.

Park Place, seat, S. co. Longford, 5 miles NE. of Ballymahon.

Park Royal, permanent showground of the Royal Agricultural Society of England, 1¼ mile W. of Willesden

Junction, Middlesex, with ry. stas., Met. Dist., G. W. R., and L. & NW. R.

Park Street, hamlet with ry. sta. (**Park St. and Frogmore**), L. & NW. R., Herts, 2 miles S. of St. Albans; P.O., T.O.

Park Terrace Rows, part of The Den vil., 2½ miles NE. of Dalry, Ayrshire.

Park, The.—seat of Lord Biddulph, Ledbury, Hereford. —**2. Park, The,** seat, ¾ m. NNW. of Thornbury, SW. Gloucestershire.

Park Waterfall, picturesque fall in Posforth Gill, N. R. Yorkshire, 1½ m. NE. of Bolton Abbey.

Park Wern, seat, Glamorgan; post-town, Swansea.

Parkanaur, seat, 3 miles W. of Dungannon, E. Tyrone.

Parkcross, ham., 2 m. SW. of Newport, Isle of Wight.

Parkend, eccl. dist. and vil. with ry. sta., M. & G. W. Jt. R., 4½ miles NE. of Lydney, Gloucestershire; eccl. dist., pop. 2556; P.O., T.O.; in the neighbourhood are large iron and coal works.

Parkend, seat, 3 miles SW. of Lockerbie, S. Dumfries.

Parkend Lodge, seat, 6 miles NW. of Stroud, Gloucester.

Parker Gill Force, fine fall near Stalling Busk, Wensleydale, Yorkshire, 3½ m. SW. of Bainbridge.

Parkeston, seat, in co. and 2¾ miles NE. of Pembroke.

Parkeston Quay, ry. sta., G. E. R., Harwich, Essex; P.O., called **Parkeston.**

Parkfall Place, seat, 4 miles from Reigate, Surrey.

Parkfield.—hamlet, near Mangotsfield sta., Gloucestershire.—**2. Parkfield,** eccl. dist., Middleton par., SE. Lancashire; pop. 3788.

Parkfoot, part of town of Falkirk, Stirlingshire.

Parkfoot and Longcroft, vil., in par. and 2½ miles SW. of Denny, E. Stirlingshire; pop. 969.

Parkgate.—vil. with ry. sta., G. W. & L. & NW. Jt. R., Cheshire, on Dee estuary, 13 miles NW. of Chester; P.O.; is a sea-bathing resort, and forms part of the urb. dist. of NESTON AND PARKGATE: which see.—**2. Parkgate,** hamlet, Surrey, 4 miles SW. of Reigate.—**3. Parkgate,** hamlet, in par. and 5½ miles SW. of Whitby, North-Riding Yorkshire.—**4. Parkgate,** eccl. dist. and vil. with ry. stas. (**Parkgate and Rawmarsh**), M. R., and (**Parkgate and Aldwarke**) G. C. R., Rotherham and Rawmarsh pars., S. div. West-Riding Yorkshire—dist., partly within the municipal limits of Rotherham, pop. 8067; vil., 2 miles N. of Rotherham; P.O., T.O.; has extensive iron and steel works.

Parkgate.—hamlet, Dumfriesshire, 8 miles NE. of Dumfries; P.O., T.O.—**2. Parkgate,** hamlet, in co. and 2½ miles S. of Kirkcudbright, on estuary of river Dee.

Parkgate, hamlet, 3 miles N. of Templepatrick, S. co. Antrim; P.O.

Parkham, par., Devon, on river Yeo, 6 miles SW. of Bideford; 5925 ac., pop. 797.

Parkhead, pl., 3 miles from Dore sta., N. Derbyshire; P.O.

Parkhead, *quoad sacra* par. and ry. stas., C. and N. B. Rys., in E. vicinity of Glasgow; pop. 12,175; P.O., T.O. Close to the N. B. R. sta. is Parkhead Forge; in vicinity of C. R. sta. is one of the largest football grounds (Celtic Park) in Scotland.

Parkhill, hamlet, E. div. West-Riding Yorkshire, 3 miles NE. of Bradford.

Parkhill.—ry. sta., G. N. S. R., Aberdeenshire, 7½ miles NW. of Aberdeen; ¾ mile SE. of sta. is **Parkhill House,** seat, on river Don.—**2. Parkhill,** seat, Forfarshire, 3 miles N. of Arbroath.—**3. Parkhill,** seat, in par., ½ mile N. of Polmont sta., E. Stirlingshire.

Parkhill, abbey ruins and lough, 2 miles S. of Ederny, N. co. Fermanagh.

Parkhurst, seat, 3 m. SE. of Gomshall sta., Surrey.—**2. Parkhurst,** Isle of Wight, 2 miles N. of Newport; was the first royal chase established in England. The former Albany Barracks have been converted into Parkhurst Convict Prison; P.O., T.O.

Parklane, vil., 2 miles NW. of Ashton in Makerfield, SW. Lancashire; P.O., T.O.

Parkmill.—hamlet, in Gower Peninsula, Glamorgan, 9 miles SW. of Swansea; P.O.—**2. Parkmill,** hamlet, S. div. West-Riding Yorkshire, 6 miles N. of Penistone.

Parkmore, distillery, Dufftown, mid. Banffshire.

Parkmore.—pl. and ry. sta., B. & N. C. R., 6 m. S. of Cushendall and 13½ miles by rail NE. of Ballymena, N. co. Antrim; P.O.—**2. Parkmore,** ham., SE. of Galway Bay, co. Galway, 5 m. NW. of Kinvarra.

Parkmore Point, W. horn of Ventry Harbour, co. Kerry, 3 m. E. of Slea Head, Dingle Bay.

Parkmount, seat, S. co. Antrim, 2 m. N. of Belfast.

Parknasilla, vil. and tourist resort, S. co. Kerry, on W. side of Sneem harbour. The old palace of the Bishop of Limerick has been converted into a hotel; there is coach connection with Kenmare.

Parknook, hamlet, in co. and 4 miles W. of Stafford.

Parknook, Fife. See MILESMARK AND PARKNOOK.

Parkpale, seat, 2½ miles from Woking, Surrey.

Parks, hamlet, S. div. West-Riding Yorkshire, 3 miles SW. of Thorne.

Parks, New, par., Leicester. See NEW PARKS.

Parkstone, par. and ry. sta., L. & SW. R., SE. Dorset, in E. of bor. of Poole; 2838 ac., pop. 6550; P.O., T.O.; the sta. is 2½ miles E. of Poole sta. Is much frequented by summer visitors.

Parkstown House, seat, SW. co. Meath, 8 m. WSW. of Trim.

Parlan Hill, mt., at NE. extremity of Dumbartonshire, 2½ m. NE. of Ardlui pier; alt., 2001 ft.

Parley, East, vil., Hants, 5 m. NW. of Christchurch.

Parley, West, par. and vil., Dorset, in E. of co., on river Stour, 5 m. SE. of Wimborne; 3954 ac., pop. 415.

Parlington, par., E. div. W. R. Yorkshire, 6 miles SW. of Tadcaster; 1773 ac., pop. 197; there are collieries in the neighbourhood; contains **Parlington Park,** seat.

Parmellin Bay, on W. side of St. Mary's, Scilly Islands.

Parmer's Street, vil., 3 m. NE. of Halstead, Essex.

Parmoor, seat, 1¾ mile N. of Hambleden, SE. Oxford.

Parndon, Great, par. and vil., Essex, 5 miles NW. of Epping; 2231 ac., pop. 529; P.O.; near the vil. is **Parndon Hall,** seat.

Parndon, Little, par. and vil., Essex, on river Stort, 1½ mile N. of Great Parndon; 574 ac., pop. 93.

Parney Burn, Perthshire. See PAIRNEY BURN.

Parnham House, seat, 1 m. S. of Beaminster, Dorset.

Parnhold, wood, 6 miles W. of Winchester, Hants.

Parr——. See also PAR——.

Parr, eccl. par., Prescot par., SW. Lancashire, on SE. side and within bor. of St. Helens; pop. 10,014; P.O., T.O.

Parr Mount, eccl. dist., Prescot par., SW. Lancashire, in bor. of St. Helens; pop. 7292.

Parracombe, par. and vil., Devon; par., 4451 ac., pop. 315; vil. on Parracombe rivulet, 4½ miles SW. of Lynton. The rivulet flows through the Parracombe to the sea at Heddon's Mouth; P.O., T.O.

Parret, river, Dorset and Somerset; rises near Cheddington, in Dorset, and flows N. and NW. past South Petherton, Langport, Boroughbridge, and Bridgwater to the Bristol Channel at Stert Point; is 35 miles long, and navigable up to Langport, where it is joined by the Yeo; on E. side of entrance to river are the Burnham Lights, 91 and 23 ft. above high water, with group occulting and fixed lights visible 15 and 9 miles.

Parrox Hall, seat, 5 m. S. Poulton-le-Fylde, Lancashire.

Parsley Hay, ry. sta., L. & NW. R., on W. borders of Derby, 9 miles SE. of Buxton.

Parsonage, pl., 4 miles N. of Thatcham, S. Berks.

Parson and Clerk Rocks, 2 stacks of red sandstone, on E. coast of Devon, 1½ mile S. of Dawlish.

Parson Drove, par. and vil., Cambridgeshire, in N. of co., 5 miles W. of Wisbech; 4096 ac., pop. 700; P.O., T.O.

Parson's Barn, deep cavern, on N. side of Swanage Bay, Dorset.

Parson's Bridge, or **Pont Bren,** bridge over the river Rheidol, Cardiganshire, 2 miles N. of the Devil's Bridge.

Parson's Green, ry. sta., Met. Dist. Ry., Fulham, in W. co. of London, ¾ mile NE. of Putney Bridge sta.

Parsons Heath, pl., 3 m. NW. of Colchester, Essex; P.O.

Parson's Pleasure, bathing-place, on the river Cherwell, in co. and near Oxford.

Parsonstown.—town, King's co. See BIRR.—**2. Parsonstown,** par., S. co. Louth, 5 miles SE. of Dunleer; 529 ac., pop. 107.—**3. Parsonstown,** seat, 5 miles NE. of Wilkinstown ry. sta., NE. co. Meath.

Parteen, vil., co. Clare, 2½ miles NE. of Limerick.

Partick, town with ry. stas. (**Partick**), N. B. R. (**P. Central, P. West**), C. R. (**P. Cross**), Glasgow District Subway, Govan Combination, NW. Lanarkshire, on the N. bank of river Clyde and W. bank of river Kelvin, in W. suburbs of Glasgow; police burgh and town, pop. 54,268; has extensive shipbuilding yards and engineering works, and saw-mills. Here is the West of Scotland cricket ground. There is a ferry to Govan. Partick was made a police burgh in 1852.

Partick Division, parl. div. of Lanarkshire; pop. 115,528.

Particles, par., SE. co. Limerick, 2 miles SW. of Kil-

finane and 24 miles SE. of Limerick; 8496 ac., pop. 722; so called from having formerly belonged to several abbeys.

Partington, par. and vil. with ry. sta., C. L. C. R., Cheshire, 4 miles NW. of Altrincham; 808 ac., pop. 587; P.O.; here water from the Mersey is diverted into the Manchester Ship Canal.

Partney, par. and vil., Lincolnshire, 2 miles NE. of Spilsby; 943 ac., pop. 302; P.O., T.O. **P. Hall** is a seat.

Parton, small seaport and par. with ry. sta., L. & NW. R., Cumberland, 1½ mile N. of Whitehaven; 63 ac., pop. 1406; P.O., T.O. Parton is a thriving place, and shares in the prosperity of Whitehaven, of which it is practically a suburb.

Parton, par. and hamlet, with ry. sta., P. & W. Jt. R., mid. Kirkcudbrightshire—par., 15,816 ac., pop. 613; hamlet, on river Dee, 7 miles NW. of Castle Douglas; P.O., T.O. **Parton House,** seat, is 1½ mile E. of sta.

Parton Cross, hamlet, Herefordshire, in W. of co., 6 miles SE. of Kington.

Partree, pl., 5 m. NW. of Ballinrobe, S. co. Mayo; P.O.

Partridge Green, hamlet with ry. sta., L. B. & S. C. R., West Grinstead par., Sussex, 5 miles NE. of Steyning and 10 miles S. of Horsham by rail; P.O., T.O.

Partrishow, par., Brecknockshire. See PATRICIO.

Partry Mountains, hill range, SW. co. Mayo, W. side of Lough Mask; greatest alt., 1294 ft. At the S. end of the lough is Partry village. **P. House,** a seat on E. side of the lough, is 4 miles NW. of Ballinrobe.

Parville, seat, 1 m. NW. of Castletown, Isle of Man.

Parwich, par. and vil., Derbyshire—par., 3264 ac., pop. 507; vil., 6 miles N. of Ashbourne; P.O., T.O.

Parwyd, small inlet begirt with lofty cliffs, on S. coast of Carnarvonshire, W. of Aberdaron Bay.

Parys Mountain, eminence (between 400 and 500 ft.), in E. of Anglesey, 2 miles S. of Amlwch; a productive copper mine is here; lead and silver are also found.

Pashly, seat, near NE. border of Sussex, 1½ mile SE. of Ticehurst.

Pass of* Awe, between Loch Awe and Loch Etive, N. Argyllshire, on right bank of river Awe; is a continuation of the Pass of Brander.

Passaford, hamlet, Devon, 3 miles W. of Sidmouth.

Passage, fishing vil., in co. and 6 m. SE. of Waterford, on Waterford Harbour, opposite Ballyhack; pop. 532; P.O., T.O., called **Passage East;** the scenery in the neighbourhood is picturesque.

Passage West, seaport town with ry. sta. (**Passage**), Cork, Blackrock, and Passage Ry., in co. and 7 miles SE. of Cork, on Cork Harbour, opposite Great Island; pop. 2027; P.O., T.O.; is situated amid fine scenery, and resorted to for bathing.

Passenham, par. and vil., Northamptonshire, on river Ouse, 3 m. SW. of Wolverton; 3253 ac., pop. 1050.

Passford, seat, 2½ miles S. of Hatherleigh, Devon.

Passingford Bridge, hamlet, on river Roding, Essex, 6 m. N. of Romford; P.O.

Paston.—coast par. and vil. with ry. sta. (**Paston and Knapton**), M. & G. N. Jt. R., N. Norfolk, 5¼ miles NE. of N. Walsham; par., 1390 ac., pop. 302; P.O.—**2. Paston,** par. and vil., Northamptonshire—par., 892 ac., pop. 88; vil., 2½ miles N. of Peterborough; near the vil. is **Paston Hall,** seat.—**3. Paston,** par. and seat (**Pawston**), Northumberland, on river Beaumont, 10 miles NW. of Wooler; 2355 ac., pop. 125; ½ mile S. is **P. Lake.**

Pasture Beck, stream, Westmorland, flowing NW. through Threshwaite Glen to Goldrill Beck, near Low Hartsop.

Pastures.—seat, in co. and 3 miles SW. of Derby.—**2. Pastures,** hamlet, E. div. West-Riding Yorkshire, 4 m. N. of Ripley.

Pataig, rivulet, Inverness-shire. See PATTACK.

Patcham, par. and vil., Sussex, 3 m. N. of Brighton; 4425 ac., pop. 1110; P.O., T.O.; near the vil. is **Patcham Place,** seat.

Patchets Green, hamlet, Herts, 2 miles NE. of Watford.

Patching, par. and vil., Sussex—par., 1767 ac., pop. 248; vil., 4 miles SE. of Arundel; P.O., T.O.; near the vil. is **Patching Place,** seat; **Patching Pond,** a large sheet of water, abounds in trout, eels, &c.

Patching Hall, seat, 1½ mile N. of Chelmsford, Essex.

Patchole, hamlet, Devon, 9 miles NE. of Barnstaple.

Patchway, vil. with ry. sta. (**Patchway and Stoke**), G. W. R., Gloucestershire, 6 miles N. of Bristol; P.O.; in vicinity is **Patchway House,** seat.

Pateley Bridge, market town with ry. sta., N. E. R., E. div. West-Riding Yorkshire, on river Nidd, 14 miles NW. of Harrogate by rail; P.O., T.O. Market day, *Saturday.* Lead mines and stone quarries are numerous here; there are also important cattle and sheep fairs. Four miles from the town is a curious and beautiful series of caverns, encrusted with stalactites and stalagmites, discovered in 1860. To the NE. is **Pateley Moor,** an upland tract.

Pater. See PEMBROKE DOCK.

Paternosters, The. See PIERRESIDE LECQ.

Path of Condie, hamlet, Perthshire, on Water of May, 5½ m. SE. of Forteviot ry. sta.; P.O., called **Pathstruie.**

Pathhead.—part of New Cumnock vil., Ayrshire.—**2. Pathhead,** vil., Edinburghshire, on river Tyne, 5 miles SE. of Dalkeith and 11 miles SE. of Edinburgh; pop. 466.—**3. Pathhead,** *quoad sacra* par., Dysart par., Fife, in royal burgh of Kirkcaldy; pop. 4180; P.O., T.O.

Pathlow, vil., Warwickshire, 3 miles NW. of Stratford on Avon.

Pathstruie, Perthshire; P.O. See PATH OF CONDIE.

Patlemuir, vil., Fife. See PETTYMUIR.

Patmore Hall, seat, on E. border of Herts, 5 miles NW. of Bishop Stortford.

Patmore Heath, pl., 1½ mile N. of Albury, E. Herts.

Patna, vil. with ry. sta., G. & SW. R. (alt., 550 ft.), Dalmellington and Straiton pars., and *quoad sacra* par., partly also in Dalrymple and Kirkmichael pars., Ayrshire—*quoad sacra* par., pop. 906; vil., on river Doon, 10 m. SE. of Ayr; pop. 482; P.O., T.O.; is situated in a mineral field rich in coal and ironstone.

Patney, par. and vil. with ry. sta. (**Patney and Chirton**), G. W. R., Wilts, on river Avon, 5 miles W. of Pewsey; 884 ac., pop. 127.

Patricio, par., Brecknockshire, 5 miles NE. of Crickhowell; 1479 ac., pop. 43.

Patrick, or **Kirk Patrick,** coast par., in W. of Isle of Man; 10,634 ac., pop. 1925; lead and slate are worked; the church is 1 mile S. of Peel.

Patrick Brompton, par. and vil., North-Riding Yorkshire—par., 1240 ac., pop. 125; P.O.; the vil. is 4 miles NW. of Bedale.

Patrick's (or **St. Patrick's**) **Isle,** island of 7½ ac., off W. coast Isle of Man, near Peel; is joined to the mainland by a causeway, and contains the ruins of Peel Castle and Peel Cathedral. See PEEL.

Patrick's Well, vil. with ry. sta., G. S. & W. R., in co. and 6¾ miles SW. of Limerick; pop. 169; P.O., T.O.

Patricroft, town with ry. sta., L. & NW. R., SE. Lancashire, 5 miles W. of Manchester; P.O., T.O.; has large ironworks, also machine works, a cotton mill, and quilting factory, and carries on silk throwing and weaving.

Patrington, small town and par. with ry. sta., N. E. R. E. R. Yorkshire, 4 miles SW. of Withernsea and 17 miles SE. of Hull by rail; 3743 ac., pop. 1104; P.O., T.O. Patrington was an important place long before the Norman Conquest. The church, almost exclusively Decorated was built in the reign of Edward II. A fair trade in seed corn, and other farm produce, and in coal, is carried on and there are flour mills and breweries.

Patrixbourne, par., Kent, 3 miles SE. of Canterbury 1559 ac., pop. 188.

Patshull, par. and vil., Staffordshire, 8 miles N. of Wolverhampton; 1824 ac., pop. 222; contains **Patshull Park** seat of the Earl of Dartmouth.

Patt, deer forest, 1 m. SW. of Loch Morar, S. Ross and Cromarty.

Pattack, rivulet, Inverness-shire; issues from Loch Pattack and flows 10 miles N. to N. extremity of Loch Laggan.

Pattard, ham., ½ mile N. of Hartland, Devon; a stream is here crossed by Pattard Bridge, and to the N., on the road to Hartland Point, is an ancient wayside cross.

Patterdale, par. and vil., Westmorland—par., 16,738 ac., pop. 778; vil., at head of Ullswater, 8½ miles N., of Ambleside; P.O., T.O. The vil. is beautifully situated, and commands delightful excursions by land and by water. It is a favourite place for the ascent of Helvellyn. Near the vil. is **Patterdale Hall,** ancient seat. The mountain vale of Patterdale descends 5½ miles N. from Kirkstone Pass to the head of Ullswater.

Pattersham, hamlet, 1 mile NW. of Leatherhead, Surrey.

Patterton, pl. with ry. sta., C. R. (for Darnley rifle ranges) Renfrewshire, 7½ m. SW. of Central sta., Glasgow.

Pattesley, Norfolk. See OXWICK AND PATTESLEY.

* *Pass of*——. For other names preceded by *Pass of,* and not found under *Pass of,* see principal name.

Pattingate, ham., 1 mile SE. of Millhill, Middlesex.
Pattingham, par. and vil., Staffordshire—2529 ac., pop. 779; vil., 6 miles W. of Wolverhampton; P.O., T.O.
Pattishall, par. and vil., in co. and 7 miles WSW. of Northampton—par., 2689 ac., pop. 860; P.O., T.O.; near the vil. is **Pattishall House,** seat.
Pattiswick, par. and vil., Essex, 3½ miles NE. of Braintree; 1337 ac., pop. 296; P.O.
Patton, par., 3½ miles NE. of Kendal, Westmorland; 637 ac., pop. 78.
Paul, urb. dist. and par., Cornwall, 2½ m. S. of Penzance; urb. dist. and par., 3442 ac., pop. 6332; there are pilchard and mackerel fisheries. In vicinity are two ancient granite crosses and some remains of a British camp.
Paulerspury, par. and vil., Northamptonshire—par., 3038 ac., pop. 918; vil., 2½ miles SE. of Towcester; P.O., T.O.; near the vil. is **Paulerspury Park,** seat.
Paull, par. and vil., East-Riding Yorkshire—par., 4935 ac., pop. 575; vil., on river Humber, 5 miles SE. of Hull; P.O., T.O.; in vicinity is **High Paull House,** seat; **Paull Holme,** an ancient mansion, with tower of 1234, is now a farmhouse.
Pauls Grove, on coast of Hants, at N. side of Portsmouth harbour and 4 miles N. of Portsmouth; writers who allege that St. Paul visited Britain say that this was his landing-place.
Paulstown, vil. and seat, 4 miles N. of Gowran, N. co. Kilkenny; pop. 141.
Paulswalden, seat, Herts, 5 miles SE. of Hitchin.
Paulton, par. and vil., Somerset, 3 miles NW. of Radstock sta. and 10 miles SW. of Bath; 1055 ac., pop. 2355; P.O., T.O.; has an iron foundry and mfrs. of shoes.
Paulton Park, seat, Hants, in SW. of co., 3 miles SW. of Romsey.
Pauntley, par. and vil., in co. and 8 miles NW. of Gloucester, on river Leadon; 1630 ac., pop. 161.
Pauperhaugh, pl., 4 miles SE. of Rothbury, Northumberland; P.O.
Pavenham, par. and vil., Bedfordshire, in NW. of co.—par., 1370 ac., pop. 333; vil., on river Ouse, 5½ miles NW. of Bedford; P.O.; near the vil. is **Pavenham Bury,** seat.
Pavey Ark, eminence, Westmorland, on NW. side of Harrison Stickle, 6½ miles NW. of Ambleside.
Paviland, pl., in Gower peninsula, Glamorgan, 11 miles SW. of Swansea; interesting fossil caves are in the limestone cliffs.
Pavilion,—seat of the Earl of Eglinton and Winton, adjacent to Ardrossan, Ayrshire.—**2. Pavilion,** seat, 2½ miles NW. of Melrose, Roxburghshire, on river Tweed.
Pawlaw Pike, eminence, W. Durham, 6 m. NE. of Middleton in Teesdale; alt., 1599 ft.
Pawle Island, 3 miles NE. of Killyleagh, E. co. Down, in Lough Strangford; 49 ac., pop. 6.
Pawlett, par. and vil., Somerset—par., 3108 ac., pop. 346; vil., on river Parret, 4 miles N. of Bridgwater; P.O. P. Hams, reclaimed land on river Brett, consists of very rich pasture.
Pawston House, seat, Northumberland. See PASTON.
Pax Hill, Elizabethan mansion, Sussex, 4 miles NE. of Cuckfield.
Paxford, hamlet, Worcestershire, 3½ miles NW. of Moreton in the Marsh; P.O.
Paxton, vil., SE. Berwickshire, on river Whiteadder, 5 miles W. of Berwick-on-Tweed; P.O., T.O.; 1 mile SW. is **Paxton House,** seat, on river Tweed.
Paxton, Great, par. and vil., Huntingdonshire, on river Ouse, 3 m. NE. of St. Neots; 1407 ac., pop. 244; P.O.; near the vil. is **Paxton Hill House.**
Paxton, Little, par. and vil., Huntingdonshire, 1½ mile N. of St. Neots; 1522 ac., pop. 219; P.O.; near the vil. are **Paxton Hall** and **Paxton Park,** seats.
Payhembury, or **Pehembury,** par. and vil., Devon—par., 2737 ac., pop. 415; vil., 5 m. NW. Honiton; P.O.
Paythorne, par., N. div. W. R. Yorkshire, on river Ribble, 5 miles S. of Settle; 2638 ac., pop. 128.
Paytoe, Herefordshire. See ADFORTON.
Peacefield, ham., NE. co. Armagh, 5 m. NE. Portadown.
Peacock Cross, ry. sta., N. B. R., Lanarkshire, in W. vicinity of Hamilton; P.O.
Peak, North-Riding Yorkshire, at S. end of Robin Hood's Bay, 8 miles SE. of Whitby.
Peak, The, Derbyshire. See KINDER SCOUT.
Peak Castle, The. See PEVERIL CASTLE.
Peak Cavern, or **Devil's Hole,** Derbyshire, in W. vicinity of Castleton; penetrates 2250 ft. into the mountain, is 600 ft. below its summit, and contains several chambers, one being 220 ft. long, 210 ft. wide, and 120 ft. high.
Peak Dale, pl., 2 m. E. of Dove Holes, NW. Derby; P.O.
Peak Forest, par. and vil. with ry. sta., M. R. (alt., 980 ft.), Derbyshire—par., 5299 ac., pop. 476; vil., 5 miles NE. of Buxton; P.O.; and T.O. at **P. F. sta.,** 3 m. distant.
Peak Forest Canal, Lancashire, Cheshire, and Derbyshire; extends from Ashton under Lyne 21¼ miles S., past Whaley Bridge, to Milton.
Peak Hill,—eminence, near coast of Devon, in NW. vicinity of Sidmouth; has a fine and extensive view; in vicinity is **Peak House,** seat.—**2. Peak Hill,** hamlet, Lincolnshire, 4 miles SE. of Spalding.
Peake, pl. with ry. sta., Cork and Muskerry Ry., S. co. Cork, 1 mile NE. of Coachford.
Peakirk, par. and vil. with ry. sta., G. N. R., Northamptonshire—par., 616 ac., pop. 239; vil., 6½ miles N. of Peterborough; P.O.
Peamore House, seat, 2½ miles S. of Exeter, Devon.
Pean, river, SW. Inverness-shire; flows NE. into Loch Arkaig.
Pear Tree and Normanton, ry. sta., M. R., in co. and 1½ m. S. of Midland ry. sta., Derby.
Pear Tree Point, western part of Start Point, Devon.
Pearlthorpe, Notts. See PERLETHORPE.
Peartree Green, ham., 1 mile E. of Southampton, S. Hants.
Peartree Hill, ham., 4 miles NW. of Gainsborough, Notts.
Pearsie, seat, Forfarshire, on Prosen Water, 4 miles NW. of Kirriemuir.
Peas Pottage Gate, pl., 5½ miles NE. of Horsham, Sussex; P.O., T.O., called **Peas Pottage.**
Pease Dean, deep, wooded ravine, Berwickshire, 1½ m. SE. of Cockburnspath sta.; **Pease Bridge** (1786), which crosses the ravine, is 300 ft. in length and 127 ft. in height.
Peasedown St. John, pl., 6 miles SW. of Bath, Somerset; P.O.
Peasemore, par. and vil., Berks—par., 2049 ac., pop. 231; vil., 7 miles N. of Newbury; P.O.
Peasenhall, par. and vil., E. Suffolk—par., 2184 ac., pop. 715; vil., 4 miles NW. of Saxmundham; P.O., T.O.; has mfrs. of agricultural implements.
Peaslake, hamlet, 5½ miles WSW. of Dorking, S. Surrey; P.O., T.O.
Peasley Cross, ry. sta., L. & NW. R., SW. Lancashire, in SE. vicinity of St. Helens; P.O.
Peasmarsh, par. and vil., Sussex—par., 3793 ac., pop. 734; vil., 3 miles NW. of Rye; P.O., near the vil. is **Peasmarsh House,** seat.
Peasmore, Berks. See PEASEMORE.
Peat Inn, pl., 4 miles from Ceres, Fife; P.O.
Peat Law, mt., SE. Haddingtonshire, 6 m. SW. of Oldhamstocks; alt., 1209 ft.
Peatling Magna, par. and vil., Leicestershire, 6½ miles NE. of Lutterworth; 1862 ac., pop. 147.
Peatling Parva, par., vil., and seat, Leicestershire, 4½ m. NE. of Lutterworth; 946 ac., pop. 113.
Peaton Hall, seat, 1½ mile E. of Diddlebury, Shropshire.
Peatswood Hall, seat, on W. border of Staffordshire, 1 mile SE. of Market Drayton.
Pebble Ridge, natural sea-wall, on coast of Devon, at Bideford Bay, near mouth of river Taw.
Pebmarsh, par. and vil., Essex, in NE. of co.—par., 2062 ac., pop. 422; vil., 3½ miles NE. of Halstead; P.O., T.O.
Pebsbury, hamlet, Somerset, 1 mile SE. of Langport.
Pebworth, par. and vil., Gloucestershire—par., 3056 ac., pop. 559; vil., 5 miles NW. of Chipping Campden; P.O., T.O.; near the vil. is **Pebworth House,** seat.
Peckforton, par., Cheshire, 3½ miles SW. of Tarporley; 1754 ac., pop. 176; contains **Peckforton Castle,** seat of Lord Tollemache of Helmingham.
Peckham, 4 eccl. dists. (St. Andrew, St. Jude, St. Mark, and St. Chrysostom), with ry. stations (**Peckham Rye** and **Queen's Road**), L. B. & S. C. R., Camberwell par., in SE. co. of London, Camberwell met. bor., 3 m. S. of London Bridge by rail—pop., St. Andrew, 7384; St. Jude, 9860; St. Mark, 8530; St. Chrysostom, 7719.
Peckham, East, par. and vil., Kent, 6 miles NE. of Tonbridge; 3411 ac., pop. 2023.
Peckham, West, par. and vil., Kent, 1 mile NW. of East Peckham; 1582 ac., 432.
Peckham Bush, ham., 1½ m. S. of East Peckham; P.O.
Peckham Division, parl. div. of bor. of Camberwell; pop. 91,448.
Peckham Rye, ry. sta., L. B. & S. C. R., at Peckham,

Camberwell met. bor., co. London, 3½ miles S. of London Bridge Station. Peckham Rye and Park is a recreation ground.

Peckleton, par. and vil., Leicestershire, 4 miles SE. of Market Bosworth; 2180 ac., pop. 266; near the vil. is **Peckleton Hall,** seat.

Pedair Ffordd, ry. sta., Tanat Valley branch of Cam. R., 1 m. W. of Llanrhaiadr Mochnant sta., S. Denbighshire.

Peddar Way, ancient road, Suffolk and Norfolk, extending from Ixworth, in Suffolk, NW. past Swaffham to the coast at Hunstanton.

Pedden, hamlet, Kent, 5 miles W. of Sandwich.

Peddieston, place, in par. and 4 miles SW. of Cromarty, Ross and Cromarty.

Pedham Court, seat, 4 m. SW. of Dartford, Kent.

Pedington, locality, 1½ mile S. of Berkeley, Gloucestershire.

Pedmore, par. and vil., Worcestershire, 1½ mile SE. of Stourbridge; 1510 ac., pop. 489; P.O.; near the vil. is **Pedmore Hall,** seat.

Pedn-Mean-an-Mor ("headland of stone in the sea"), on SW. coast of Cornwall, 5 miles SE. of Land's End.

Pedn-Mean-Dhu ("black rock headland"), in SW. of Cornwall, 1 mile N. of Land's End.

Pedwardine, hamlet, Herefordshire, 6 miles NE. of Presteigne.

Pedwell, hamlet, Somerset, 8 miles E. of Bridgwater.

Peebles, roy. and mun. bor., par., and co. town of Peeblesshire, with ry. stas., N. B. and C. R., at the confluence of Eddleston Water and river Tweed, 18½ miles NW. of Galashiels, 23 miles S. of Edinburgh, and 54½ miles SE. of Glasgow by rail—par. (partly also in Selkirkshire), 16,610 ac., pop. 5810; royal burgh, pop. 3095; town (mun. burgh), pop. 5266; P.O., T.O. Market day, *Tuesday.* Peebles is finely situated in the valley of the Tweed, being well sheltered by lofty hills, and is a favourite summer resort, with golf course. There is a large hydropathic establishment near the town. The mfr. of tweeds and other woollen stuffs is carried on. Peebles was in early times a seat of the Scottish kings, was made a royal burgh in 1367, and was burned by the English in 1406. It was the birthplace of William Chambers (1800–1883) and Robert Chambers (1802–1871), publishers and authors.

Peeblesshire, or **Tweeddale,** an inland co. in the SE. of Scotland, bounded N. and NE. by Edinburghshire, E. and SE. by Selkirkshire, S. by Dumfriesshire, and W. by Lanarkshire; greatest length, N. and S., 29 miles; greatest breadth, E. and W., 21 miles; area, 347.8 sq. m., or 222,599 ac.; civ. co., pop. 15,066, or 43 persons to each sq. m.; admin. co., pop. 9800. The co. is served by N. B. and C. Rys. From the narrow central valley of the Tweed the surface rises into hills and mountains, with fertile valleys or deep gorges between the ridges. Peeblesshire is watered by the Tweed and its tributaries, which include the Biggar, Manor, Eddlestone, &c. (For agricultural statistics, see APPENDIX.) The hills for the most part are grassy and softly rounded. The highest summit is Broad Law, 2754 ft., near the S. border. The streams in the glens and valleys afford good angling. Blue clay slate has been extensively worked, limestone is abundant, and coal is mined to some extent in the N. of the co.; ironstone also occurs. Sheep-farming is the main industry. The woollen mfr. is carried on at Peebles, Innerleithen, and Walkerburn. Antiquities include British and Roman camps, and the castles of Neidpath and Drochil. The co. comprises 14 pars., and the police burghs of Peebles and Innerleithen. It unites with Selkirkshire in returning 1 member to Parliament; the combined constituency contains 3619 electors.

Peel.—coast town with ry. sta., I. o. M. R., in W. of the Isle of Man, on Peel Bay, 11½ miles NW. of Douglas; pop. 3304; P.O., T.O. Market day, *Friday.* It is a favourite watering-place, and has good sands. The commercial importance of the town depends chiefly upon its prosecution of the sea fisheries, which are productive. There are mfrs. of boats, nets, sails, and ropes. At the end of Peel old pier is a fixed light visible 3 miles, and at east of north breakwater a fixed light visible 5 miles. The ruins of **Peel Castle,** mentioned in Scott's "Peveril of the Peak," and St. German's Cathedral stands on a rocky island here called Patrick's Isle; the towers which flank the mouldering walls of the castle are said to have been erected by the Earl of Derby in the 16th century. Tynwald Hill, celebrated in connection with the passing of the Manx laws (the "Acts of Tynwald"), is 3 miles to the SE.—**2. Peel,** eccl. dist., Deane par., SE. Lancashire, 3½ m. S. of Bolton; pop. 3569. See HULTON, LITTLE.—**3. Peel,** Cheshire. See HOOTON CUM PEEL.

Peel Bog, ancient circular fort, a little SW. of Lumphanan church, S. Aberdeenshire.

Peel Fell, 8 miles SW. of Jedburgh, on border of Roxburghshire and Northumberland; alt., 1964 ft.

Peel Hall, old mansion, 3 m. E. of Leigh, Lancashire.

Peel Island, Lancashire. See PIEL.

Peel Road, ry. sta., Manx Northern Ry., Isle of Man, 2½ m. SE. of Peel.

Peele, hamlet, in co. and 5 miles NE. of Chester; in vicinity is **Peele Hall,** seat. See HORTON WITH PEELE.

Peelfold, seat, Lancashire; post-town, Blackburn.

Peels, par., Northumberland, 2 miles SE. of Alwinton; 1427 ac., pop. 44.

Peelwalls, seat, in par. and 1 mile S. of Ayton, Berwickshire.

Peers Court, seat, near Dursley, Gloucestershire.

Peesweep Row, ham., adjacent to Roughrigg, Lanarkshire.

Peffer, rivulet, Ross and Cromarty; flows 9½ miles SE. and NE. through Strathpeffer to the Cromarty Firth near Dingwall.

Peffer Burn, East and West, 2 streams, N. Haddingtonshire; one rises near Garleton Hill, and flows 8 miles NE. to the North Sea 2½ miles below Whitekirk; and the other, rising near Rockville House, runs 7 miles W. to Aberlady Bay in the Firth of Forth.

Pegsdon, hamlet, Bedfordshire, at boundary with Herts, 4½ miles NW. of Hitchin.

Pegswood, par. and mining vil. with ry. sta., N. E. R., Northumberland, 2 miles NE. of Morpeth; 1237 ac., pop. 1924; P.O., called **Pegswood Colliery.**

Pegwell, hamlet, Kent, on bay of same name, 1 mile SW. of Ramsgate. **Pegwell Bay** is famous for shrimps and oysters; near the head of the bay is the landing-place of St. Augustine.

Pehembury, Devon. See PAYHEMBURY.

Peirceton, seat, Ayrshire. See PERCETON.

Pelthyll, seat, Cardiganshire; post-town, Aberystwyth.

Pelaw, pl. with ry. sta. (**P. Junction**), N. E. R., Durham, 3 miles SE. of Gateshead; P.O.

Pelcomb, hamlet, Pembrokeshire, 2 miles NW. of Haverfordwest.

Peldon, par. and vil., Essex—par., 2252 ac., pop. 422; vil., 6 miles S. of Colchester; P.O., T.O.

Pelham, Brent, par., Herts. See BRENT PELHAM.

Pelham, Furneaux, par., Herts, in NE. of co. See FURNEAUX PELHAM.

Pelham, Stocking, par., Herts, in NE. of co. See STOCKING PELHAM.

Pelham Place, seat, 3 miles SW. of Alton, Hants.

Pelham's Lands, par., Lincolnshire, 10 m. NW. of Boston; 1204 ac., pop. 74.

Pellew's Redoubt, fort, on E. side of St. Mary's, Scilly Islands.

Pellipar, seat, near Dungiven, mid. co. Londonderry.

Pellon, pl. with ry. sta., G. N. R., NW. of Halifax, W. R. Yorkshire.

Pelly Point, headland, on W. coast of Cornwall, 4 miles NE. of Tintagel Head.

Pelsall, par. and seat with ry. sta., L. & NW. R., Staffordshire, 3 miles NE. of Walsall; 1263 ac., pop. 3626; P.O., T.O. There are coal mines and ironworks.

Pelter Bridge, bridge across the river Rothay, Westmorland, 2 miles NW. of Ambleside.

Pelton, par. and vil. with ry. sta., N. E. R., Durham—par., 1078 ac., pop. 5504; vil., 2 miles NW. of Chester le Street; P.O.; P.O., T.O., at **Pelton Fell,** and P.O. at **W. Pelton.** Coal is largely worked in the neighbourhood.

Pelwall Hall, seat, on W. border of Staffordshire, near Market Drayton.

Pelyn, seat, 1 mile SW. of Lostwithiel, Cornwall.

Pelynt, par. and vil., Cornwall—par., 4676 ac., pop. 506; vil., 10 miles SW. of Liskeard; P.O.; near the vil. is **Pelynt House,** seat.

Pemberton, urb. dist., town, and par. with ry. sta., L. & Y. R., SW. Lancashire, 2½ miles SW. of Wigan; urb. dist. and par., 2895 ac., pop. 21,664; P.O., T.O.; has brickworks and cotton mills; coal mines are in the neighbourhood.

Pembrey, seaport town and par. with ry. sta. (**Pembrey and Burry Port**), G. W. R., Carmarthenshire, on river Burry, 4 miles W. of Llanelly; 15,817 ac., pop. 7513; P.O.; there are copper works. P. has a harbour and

docks; in vicinity is **Pembrey,** seat of Earl of Ashburnham. **Pembrey Hill** affords fine views. The seaport is also called BURRY PORT: which see.

Pembridge, par. and vil. with ry. sta., G. W. R., Herefordshire, in NW. of co.—par., 7074 ac., pop. 1103; vil., 7 miles W. of Leominster; P.O., T.O.

Pembroke ("head of the district"), parl. (contributory to Pembroke and Haverfordwest District of Boroughs) and mun. bor. and market town, with ry. sta., G. W. R., on navigable creek of Milford Haven, 9½ miles W. of Tenby—mun. bor., 4618 ac., pop. (including Pembroke Dock) 15,853; parl. bor., pop. 18,680; P.O., T.O. Market days, *Wednesday, Friday,* and *Saturday.* The founding of the town is supposed to have been contemporaneous with the founding of the castle (11th cent.), with which is associated all the history of the district. Pembroke Castle is said to have been the birthplace of Henry VII. It resisted for a long time the assaults of Cromwell's forces. The ruins show walls of 14 ft. in thickness. The town has now but little trade beyond that connected with the Government Dockyard, which occupies 90 ac. of ground, is strongly fortified, and has a fixed light visible 3 miles. The inhabitants of the locality are chiefly tradespeople and dockyard workers. The **Pembroke District** of Parliamentary Boroughs until 1885 comprised Pembroke, Milford, Tenby, and Wiston; since 1885 it also comprises Haverfordwest, Fishguard, and Narberth; it returns one member, and contains 6699 electors.

Pembrokeshire, a maritime co. of South Wales, washed by the sea on all sides excepting the NE. and E., where it is bounded respectively by Cardiganshire and Carmarthenshire; greatest length, N. to S., about 30 miles; greatest breadth, E. to W., about 25 miles; area, civ. co., 395,151 ac., pop. 88,732; admin. co., 392,710 ac., pop. 87,894. The co. is served by the G. W. R. The coast line, which on the S. is rugged and inhospitable, shows several indentations of more or less importance to mariners; they include St. Bride's Bay and Milford Haven in the S., and Newport and Fishguard Bays in the N. Inland the surface of the co. displays a succession of green hills, with fertile valleys intervening. Among the Prescelly Hills the highest elevation (1764 ft.) is reached. The chief rivers are the Teifi, which separates the co. from Cardiganshire in the NE., the East Cleddau, and the West Cleddau. Considerable variety characterises the soil; in the S. it is very productive, and in the NW. it is excellently suited for barley growing; but in the hilly and coal districts it is very poor. Owing to the violence of the SW. wind there is comparatively little timber, excepting in sheltered spots. Oats, barley, and potatoes are the chief crops, all being raised under very careful farming. (For agricultural statistics, see APPENDIX.) Coal, lead, zinc, iron, and slate are the only minerals of the co. having a commercial value. From the number of English-speaking people in Pembrokeshire (chiefly through the settlement of a colony of Flemings, who adopted the English tongue), the co. has been called "Little England beyond Wales." The antiquities include St. David's Cathedral and numerous mediæval castles. The county contains 163 pars., the Pembroke District of Parliamentary Boroughs (see PEMBROKE), of which Haverfordwest (the co. town), Pembroke, and Tenby are mun. bors. The co returns 1 member to Parliament, and contains 11,010 electors.

Pembroke, urb. dist., on SE. boundary of Dublin city; 1588 ac., pop. 25,799.

Pembroke Dock, or **Paterchurch,** town and ry. sta., G. W. R., Pembrokeshire, in parl. bor. and 2 miles NW. of Pembroke; P.O., T.O.

Pembroke Lodge, seat, 2 miles N. of Kingston upon Thames, Surrey.

Pembrokestown, seat, in co. and 6 m. SW. of Waterford.

Pembury, par. and vil., Kent, 3 miles SE. of Tonbridge; 3630 ac., pop. 1545; P.O., T.O.

Pen Beacon, mountain, Devon, on S. border of Dartmoor, 4½ miles NW. of Ivybridge; alt., 1570 ft.

Pen Dinas, hill, near coast of Cardiganshire, in S. vicinity of Aberystwyth; on its summit is a column commemorative of the battle of Waterloo.

Pen Ithon Hall, seat, Radnorshire, 6 miles SSW. of Newtown.

Pen Park, seat, 1¾ mile NE. of Westbury on Trym, Bristol.

Pen Pits, a series of curious cavities, on SW. border of Wilts, in vicinity of Mere, covering a tract of 700 ac., and thought to be vestiges of an ancient British town.

Pen y Gader, highest summit of the Black Mountains, E. Brecknockshire, 6 miles SE. of Talgarth; alt., 2624 ft.

Penainglas, headland, on N. coast of Pembrokeshire, 2 miles NNW. of Fishguard.

Penair, seat, 1 mile NE. of Truro, Cornwall.

Penalit, par., in co. and 1½ mile E. of Monmouth, on river Wye; 2375 ac., pop. 357; P.O., called **Penalt.**

Penally, par. and vil. with ry. sta., G. W. R., Pembrokeshire—par., 2465 ac., pop. 396; vil., 1½ m. SW. of Tenby; P.O., T.O.

Penance, ham., 1 m. W. of Gwennap, Cornwall.

Penare, ham. and headland, on S. coast of Cornwall, at E. side of Gerrans Bay, 5 miles SW. of Tregony; in vicinity is **Penare House,** seat.

Penarth, seaport town, urb. dist., and par., with ry. stas. (**Penarth** and **Penarth Dock**), Taff Vale Ry., Glamorgan, on S. side of Cardiff Bay, 3 m. S. of Cardiff—par., 887 ac., pop. 5235; urb. dist., 2210 ac., pop. 14,228; P.O., T.O. The dock covers an area of 23 acres, and is one of the most important in the Bristol Channel; the tidal harbour is over 2 miles long and 200 yds. wide; there is additional quayage in the river Ely. The principal exports are coal, iron ore, and general merchandise. Penarth has increased materially in size and importance, and is much frequented as a seaside resort; an esplanade and pier were opened in 1895; on the pier head is a fixed light visible 3 miles. There is a coastguard station.

Penarth Dock, ry. sta., Taff Vale Ry., 1 m. N. of Penarth town sta., Glamorgan.

Penbedw Hall, seat, Denbighshire, 7 miles NW. of Mold; the grounds contain a Druidical circle and a tumulus.

Penberry, precipitous headland, on W. coast of Pembrokeshire, 3 miles NE. of St. David's Head.

Penberth, small fishing vil. and coastguard station, in SW. of Cornwall, 8 miles SW. of Penzance.

Penbiddle, hamlet, Monmouthshire, 7 miles NE. of Abergavenny.

Penboyr, par. and vil., Carmarthenshire, 4 miles SE. of Newcastle Emlyn; 6936 ac., pop. 1331.

Penbryn, coast par. and vil., in co. and 8 m. NE. of Cardigan; 8535 ac., pop. 1213; the par. contains 2 ancient camps.

Penbuallt,* par., Brecknockshire, on river Irvon, 8 miles SW. of Builth; 11,152 ac., pop. 475.

Penbury Park, seat, 4 miles SE. of Cirencester, Gloucestershire.

Pencader, hamlet with ry. sta., G. W. R., also Manchester and Milford Ry., Carmarthenshire, 3½ miles SE. of Llandyssil sta.; P.O., T.O.

Pencaeclwdd, ancient camp, in W. of Glamorgan, 10½ m. N. of Swansea.

Pen-caer Helen, summit, crowned by one of the most perfect British forts in Wales, Carnarvonshire, 6 m. SW. of Conway.

Pencaitland, par. and vil. with ry. sta., N. B. R., W. Haddingtonshire—par., 5055 ac., pop. 1112; vil., on river Tyne (which divides it into Easter and Wester Pencaitland), 2 m. SE. of Ormiston and 13¾ m. ESE. of Edinburgh by rail; P.O., T.O.; has an interesting old church and an ancient market cross. There are collieries in the neighbourhood.

Pencannow Point, prom., Cornwall, 7 miles SW. of Bude Haven.

Pencarlenie, seat, 3 miles E. of Truro, Cornwall.

Pencarreg, par. and vil., Carmarthenshire, on river Teifi, 4 m. SW. of Lampeter; 10,177 ac., pop. 1054.

Pencarrow, seat, 3 m. NW. of Bodmin, Cornwall.

Penclawdd, vil. with ry. sta., L. & NW. R., Glamorgan, in Gower peninsula, 3 m. W. of Gowerton sta.; P.O., T.O.; has collieries and copper works.

Pencoed.—par. and vil. with ry. sta., G. W. R., Glamorgan—par., 2121 ac., pop. 1179; vil., 3½ m. E. of Bridgend; P.O., T.O.—**2. Pencoed,** hamlet, Llanwyddelan par., Montgomeryshire, 6½ miles S. of Llanfair.

Pencoed Castle, ruined mansion, in S. of Monmouthshire, on an eminence, 7 miles E. of Newport.

Pencombe with Grendon Warren, par. and vil., Herefordshire, in NE. of co.—par., 4764 ac., pop. 300; vil., 5 m. SW. of Bromyard; P.O.

Pencoyd, par. and vil., Herefordshire, in S. of co., 5½ miles NW. of Ross; 890 ac., pop. 156.

Pencoys, vil., Cornwall, 3 m. S. of Redruth.

Pencraig.—hamlet, Herefordshire, in S. of co., 3½ m. SW.

* *Pen* is Celtic, and signifies a "head" or "top," and hence a "hill," a "mountain."

of Ross; P.O.; in vicinity is **Pencraig Court,** seat.—2. **Pencraig,** seat, in E. vicinity of Llangefni, Anglesey.

Pendarves, seat, 1½ m. S. of Camborne sta., Cornwall.

Penddol, vil., Cardiganshire, in SW. of co., 2 miles NE. of Newcastle Emlyn.

Pendeen, eccl. dist. and vil., St. Just in Penwith par., Cornwall—dist., pop. 2191; vil., on the coast, 7 miles NW. of Penzance; P.O., T.O.; near the vil. is **Pendeen Watch House,** a coastguard station; here is a lighthouse 56 ft. high and 195 ft. above high water, with group flashing light visible 20 miles. Pendeen was the birthplace of Borlase (1696–1772), the Cornish historian.

Pendell Court, seat, 4 miles NE. of Reigate, Surrey.

Pendennis Point, promontory, S. coast of Cornwall, on N. side of Falmouth Bay, near Falmouth; is crowned by **Pendennis Castle,** a strongly fortified building, famous for its siege (1646) by the Parliamentary forces.

Penderry, par., Glamorgan, 4 miles N. of Swansea; 5670 ac., pop. 2882.

Penderyn, par. and vil., in S. of Brecknockshire—par., 13,366 ac., pop. 1346; vil., 5 m. NW. of Aberdare; P.O.

Pendine, par., Carmarthenshire, on Carmarthen Bay, 5 m. SW. of Laugharne; 971 ac., pop. 192; is a watering-place with good beach; P.O., T.O.

Pendle Hill, mountain ridge, NE. Lancashire, at boundary with Yorkshire, 3 miles E. of Clitheroe; alt., 1831 ft.; commands views to York and the Isle of Man.

Pendlebury, par. and ry. sta., L. & Y. R., SE. Lancashire, and containing part of Swinton and Pendlebury urb. dist.; par., 866 ac., pop. 8493; P.O., T.O.

Pendleton.—par. with ry. stas., L. & Y. R., SE. Lancashire, within the bor. of Salford; 2430 ac., pop. 66,574; P.O., T.O. Here is the new Manchester racecourse, and a Hospital for Sick Children.—2. **Pendleton,** eccl. dist. and vil., Whalley par., NE. Lancashire; dist., pop. 184; vil., under Pendle Hill, 2½ m. SE. of Clitheroe; P.O.

Pendley Manor, seat, 1¼ m. NE. of Tring, W. Herts.

Pendock, par. and vil., Worcestershire, 5½ miles NW. of Tewkesbury; 1145 ac., pop. 218.

Pendomer, par., S. Somerset, 4 m. SW. of Yeovil; 1115 ac., pop. 54.

Pendoylan, par. and vil., Glamorgan, in SE. of co., 9 m. W. of Cardiff; 3579 ac., pop. 343; P.O.

Pendragon Castle, ruined fortress, Westmorland, on river Eden, near SE. border of co., 4 miles S. of Kirkby Stephen; was founded in the time of Vortigern, and finally dismantled in 1681.

Pendrea, seat, Cornwall, in SW. of co., near Madron.

Pendreford Hall, seat, 4 miles NW. of Wolverhampton, S. Stafford.

Pendruccombe, seat of Earl of Halsbury, Launceston, Cornwall.

Pendryl Hall, seat, Codsall Wood, 6 m. NE. of Wolverhampton, SW. Staffordshire.

Pendyffrin, seat, on N. coast of Carnarvonshire, 2 miles W. of Conway.

Penegoes, par. and vil., in W. of Montgomeryshire, 1½ m. E. of Machynlleth; 13,057 ac., pop. 581; P.O.

Peneithan Court, seat, 5 m. SW. of Ross, Hereford.

Penerley, ham., 2 miles NW. of Beaulieu, S. Hampshire.

Penford, pl., 7 m. NNW. Narberth sta., Pembroke; P.O.

Pengam, pl. with ry. stas., Rhymney Ry. and Brecon and Merthyr Ry. (alt., 526 ft.), on E. border of Glamorgan, 1¾ mile S. of Bargoed sta. and 17 miles NW. of Newport by rail; P.O., T.O.

Pengarn, vil., Cardiganshire, 4 miles NE. of Aberystwyth.

Penge, urb. dist. and par. with ry. sta., SE. & C. R., Kent; urb. dist. and par., 770 ac., pop. 22,465; the sta. is 6 miles S. of London Bridge Station.

Penge Lane, eccl. dist., Beckenham par., Kent; pop. 8108.

Pengegon, ham., ½ mile SE. of Camborne, Cornwall.

Pengelly, vil., near W. coast of Cornwall, 2 miles W. of Camelford.

Pengersick, ruined fortress, on S. coast of Cornwall, 3 miles W. of Helston; consists of two embattled towers, and was erected in the reign of Henry VIII.

Pengethley, seat, 5 m. NW. of Ross, Herefordshire.

Pengornislog, hamlet, in S. of Anglesey, 3 miles N. of Aberffraw.

Pengorphwysfa, ham., 1½ m. SE. of Amlwch, N. Anglesey; P.O.

Pengreep, seat, 3 miles NW. of Penryn, Cornwall.

Pengrugla, hamlet, Cornwall, 3 miles SW. of St. Austell.

Pengwern, seat, 2 miles NW. of St. Asaph, Flintshire; formerly the seat of the Mostyns.

Penhale, seat, 6 miles SE. of Helston, Cornwall.

Penhallow, hamlet, 5 m. NW. of Truro, Cornwall.

Penhalvean, ham., 1½ mile W. of Stithians, Cornwall.

Penheale Manor, seat, 1 mile NW. of Egloskerry, NE. Cornwall.

Penhelig, mountain ridge, Carnarvonshire, connecting Carnedd Llewelyn with Penllithrig, 3 miles NNW. of Capel Curig; alt., 2731 ft.

Penhill, local service reservoir Cardiff water supply, Glamorganshire; top water area, ¾ ac.; holding capacity, 2 million gallons.

Penhill Beacon, gritstone eminence, N. R. Yorkshire, in Wensleydale, 5 miles W. of Middleham; alt., 1685 ft.

Penhow, par. and vil., Monmouthshire, in SE. of co.—par., 1843 ac., pop. 249; vil., 7½ miles NE. of Newport; P.O., T.O.

Penhurst, par., Sussex, 3½ miles NW. of Battle; 1455 ac., pop. 84.

Peniarth House, seat, 4 m. NE. of Towyn, Merioneth.

Penicuik, town, police burgh, and par. with ry. sta., N. B. R. (alt., 550 ft.), in S. of Edinburghshire, on river North Esk, 10 miles by road and 15¾ miles by rail S. of Edinburgh—par., 18,786 ac., pop. 5097; police burgh, pop. 2803; town, pop. 3574; P.O., T.O. The town and police burgh extend into Lasswade par. Penicuik has extensive papermills, two sawmills, and an iron foundry; coal, shale, and ironstone are worked in the neighbourhood. In May 1904 the par. boundary was extended so as to include a part of Lasswade par. having an area of 620 ac. and a pop. of 466, which are not included in the figures given above. **Penicuik House,** seat, is 1¼ mile to the SW.

Peniel Chapel, pl., in co. and 3 m. from Denbigh; P.O.

Penielheugh, eminence, Roxburghshire, 4 miles NE. of Jedburgh; alt., 774 ft.; is crowned by the Waterloo Column (150 ft. high), erected by the Marquis of Lothian and his tenantry in 1815; there are vestiges of two Roman camps.

Penifiler, ham., 3 m. SE. of Portree, Isle of Skye, Inverness; P.O.

Peninnis ("the head of the isles"), pile of granitic rocks, on S. side of St. Mary's, Scilly Islands.

Penisarwnen, vil., Carnarvonshire, 4 m. S. Bangor; P.O.

Penistone, urb. dist., market town, and par., with ry. sta., G. C. & L. & Y. Rys. (alt., 703 ft.), S. div. W. R. Yorkshire, on river Don, 12½ miles NW. of Sheffield; urb. dist. and par., 1134 ac., pop. 3073; P.O., T.O. Market day, *Thursday.* There are large steel works, steam sawmills, and a brewery. Stone quarries and collieries are in the neighbourhood. Formerly the town had some trade in woollen goods, but the industry has disappeared. There are four annual fairs in February, March, May, and October.

Penjerrick, seat, 3 m. SW. of Falmouth, Cornwall.

Penk, river, Staffordshire; rises on W. border of co., and flows N. past Brewood and Penkridge to the Sow a little E. of Stafford; is 21 miles long.

Penkelly, hamlet, in co. and 4 miles SE. of Brecknock; has remains of a castle.

Penkennor Point, headland. See PENCANNOW.

Penkerrig, hamlet, on W. border of Radnorshire, 2 m. N. of Builth; in vicinity is **Penkerrig House,** seat.

Penketh, par. with ry. sta. (**Fiddler's Ferry and Penketh**), L. & NW. R., SW. Lancashire, on the river Mersey and Sankey Canal, 3½ miles SW. of Warrington; 1008 ac., pop. 1735; P.O., T.O.; contains **Penketh Hall.**

Penkhull, eccl. dist., Stoke upon Trent par., Staffordshire; pop. 4241; it shares in the trade of the Potteries; the North Stafford infirmary and the Stoke workhouse are here.

Penkilan Head, the most southerly point of Carnarvonshire, 10 miles SW. of Pwllheli.

Penkill Burn, W. Kirkcudbright; flows 8½ m. SW. to river Cree near Newton Stewart.

Penkill Castle, seat, Ayrshire, 3 miles NE. of Girvan.

Penkinna Head, promontory, on NW. coast of Cornwall. See PENCANNOW.

Penkridge, small town and par. with ry. sta., L. & NW. R., Staffordshire, on river Penk, 6 miles S. of Stafford; par., 10,783 ac., pop. 2347; P.O., T.O. Penkridge is an ancient place, and is supposed by Camden to be the Roman *Pennocrucium,* on Watling Street. It is an agricultural town, and has three fairs annually; there are stone quarries in the neighbourhood. The Staffordshire and Worcester Canal passes through the parish.

Penkuke, ham., 2 miles SE. of St. Gennys, Cornwall.

Penlan, vil., in co. and 5 miles SE. of Cardigan.

Penlanole, seat, Radnorshire; post-town, Rhayader.
Penlean, ham., 1 mile S. of Poundstock, Cornwall.
Penlee Point, promontory, on S. coast of Cornwall, at S. extremity of Cawsand Bay.
Penley, par. and vil., Flintshire, in detached part of co.—par., 2124 ac., pop. 319; vil., 4 miles N. of Ellesmere; P.O., T.O.; in vicinity is **Penley Hall,** seat.
Penllar Castle, ancient fort, on NW. border of Glamorgan, 9½ miles NW. of Neath.
Penllech, coast par., Carnarvonshire, 10½ miles SW. of Pwllheli; 2182 ac., pop. 225.
Penllergare, ham. and seat, 5 m. E. of Loughor sta., Glamorgan; P.O.
Penlline, par. and vil., Glamorgan—par., 1962 ac., pop. 248; vil., 2 miles NW. of Cowbridge; P.O., called **Penllyne;** near the vil. is **Penllyn Castle,** an ancient fortress, part of which is still inhabited.
Penllithrig, mountain, Carnarvonshire, 3 miles N. of Capel Curig; alt., 2621 ft.
Penllyn, par., Carnarvonshire, 1 mile N. of Criccieth; 1157 ac., pop. 92.
Penllyne, Glamorgan; P.O. See PENLLINE.
Penmachno, par. and vil., Carnarvonshire, in E. of co.—par., 13,291 ac., pop. 1686; vil., on river Machno, 4 miles S. of Bettws-y-Coed; P.O., T.O. There are slate quarries.
Penmaen.—coast par. and ham., W. Glamorgan, 9 miles SW. of Swansea; 995 ac., pop. 135; P.O.—**2. Penmaen,** eccl. dist. and vil., Mynyddyslwyn par., Monmouthshire dist., pop. 5846; the vil. is 12 miles NW. of Newport.
Penmaen Rhôs, promontory and ham., on coast of Denbighshire and Carnarvonshire, 1 m. E. of Colwyn; P.O.
Penmaenan, ham., on N. coast of Carnarvonshire, ½ mile WSW. of Penmaenmawr sta.; P.O.; forms part of Penmaenmawr urb. dist.
Penmaenbach, headland, pierced by a railway tunnel, on N. coast of Carnarvonshire, 2 miles NE. of Penmaenmawr.
Penmaenmawr, urb. dist. with ry. sta., L. & NW. R., on N. coast of Carnarvonshire, 4½ miles SW. of Conway; P.O., T.O.; is a pleasant watering-place, with firm sandy beach, and affords excellent and safe bathing at nearly all stages of the tide; urb. dist., 3818 ac., pop. 3503. **Penmaenmawr** ("great head of the rock") **Mountain** (the northern terminating point of the Snowdon range), in SW. vicinity of sta., has an alt. of 1550 ft.; on its summit is **Dinas Penmaen,** or Braich-y-Dinas, an ancient British fort, capable of holding 20,000 men.
Penmaenpool, ry. sta., Cam. R., Merioneth, 2 miles SW. of Dolgelly.
Penmark, par. and vil., Glamorgan—par., 3361 ac., pop. 490; vil., 6 miles SE. of Cowbridge; P.O., T.O.; has ruins of **Penmark Castle,** destroyed by Owen Glendower.
Penmon, coast par., Anglesey, on NE. side and partly in bor. of Beaumaris; 1024 ac., pop. 233; contains the ruins of **Penmon Priory** (6th century). The marble which is quarried in the parish has been used in the piers and buttresses of the Menai Suspension Bridge and in the construction of many well-known piers, quays, and public buildings.
Penmorfa, vil., Carnarvonshire, in S. of co., 1 mile W. of Tremadoc; P.O.
Penmyarth, seat, near Crickhowell, Brecknockshire.
Penmynydd, par. and vil., Anglesey, in SE. of co.—par., 3237 ac., pop. 391; vil., 6 m. W. of Beaumaris; P.O.; **Plas Penmynydd** was the birthplace and residence of Owen Tudor, grandfather of Henry VII.
Penn, par. and vil., Bucks, in SE. of co., 4 miles SW. of Amersham; 3992 ac., pop. 1038; P.O., T.O.; near the vil. is **Penn House,** seat.
Penn Hill, Dorset. See PILLESDON PEN.
Penn Street, vil. and eccl. dist., Penn par. and Little Missenden par., Bucks—dist., pop. 692; vil., 3 miles W. of Amersham; P.O., T.O.
Penn, Upper and **Lower,** 2 pars. and vil. (**Penn**; P.O.), Staffordshire, 2 miles SW. of Wolverhampton; U. P., 1998 ac., pop. 3133; L. P., 2005 ac., pop. 316; mfr. of hardware is carried on; near vil. is **Penn House,** seat.
Pennagie Island, one of the Scilly Islands, lying NW. of St. Martin's.
Pennal, par. and vil., Merioneth—par., 8814 ac., pop. 516; vil., 3 miles W. of Machynlleth; P.O., T.O. **Pennal Towers** is a seat.
Pennan, fishing vil., Aberdeenshire, 3½ miles NW. of New Aberdour; P.O., T.O.
Pennant.—hamlet, Denbighshire, 4 miles N. of Llanrwst.—**2. Pennant,** hamlet, Merioneth, 4 miles NE. of Dinas Mawddwy.—**3. Pennant,** par. and vil., Montgomeryshire—par., 2193 ac., pop. 371; the vil. is 9½ miles NW. of Llanfyllin.—**4. Pennant,** hamlet, Montgomeryshire, 9½ miles NW. of Llanidloes.—**5. Pennant,** hamlet, Radnorshire, on river Teme, 4 miles NW. of Knighton.—**6. Pennant,** ham., 3¾ m. E. of Aberayron, W. Cardiganshire; P.O.
Pennard, par., Glamorgan, in Gower Peninsula; 2855 ac., pop. 216; on E. side of Oxwich Bay, 8 miles SW. of Swansea, stands **Pennard Castle,** a ruined fortress (12th century).
Pennard, East, par. and vil., Somerset; par., 3042 ac., pop. 500; 7 miles E. of Glastonbury; P.O. Here is **Pennard House,** a seat.
Pennard, West, par. and vil. with ry. sta., S. & D. R., Somerset—par., 3255 ac., pop. 662; vil., 3 miles E. of Glastonbury; P.O., T.O.
Pennenden Heath, public recreation ground, Kent, 1½ m. NE. of Maidstone; it is, and has been from ancient times, a place of great gatherings.
Pennick, hamlet, Nairnshire, 4 miles SE. of Nairn; the deans of Moray formerly resided here.
Pennine Chain, a long mountain range running due south from the Cheviots into the heart of England, sometimes called the "backbone of England." The chief heights are: The Cheviot (2676 ft.), in the north; Crossfell (2892 ft); Whernside (2414 ft.), in Yorkshire; and the Peak (1981 ft.), in Derbyshire.
Penninghame, par., NE. Wigtownshire, on river Cree; 33,634 ac., pop. 3356; contains the police burgh of Newton Stewart, 4 miles NW. of which is the seat of **Penninghame House.**
Pennington.—eccl. dist. and vil., Milford par., Hants—dist., pop. 854; the vil. is 1½ mile NW. of Lymington; P.O.; in vicinity is **Pennington House,** seat.—**2. Pennington,** par., N. Lancashire, 1½ mile SW. of Ulverston; 2850 ac., pop. 1510; P.O.; iron ore mining is carried on.—**3. Pennington,** ry. sta., L. & NW. R., SW. Lancashire, 1½ mile N. of Kenyon Junction; 1483 ac., pop. 6640.
Pennington Green, vil., 3 miles ENE. of Wigan, SW. Lancashire.
Pennon, hamlet, Glamorgan, 6 miles SE. of Cowbridge.
Pennoyre, seat, in co. and 2½ m. NW. of Brecknock.
Penns, ry. sta., M. R., in NW. of Warwickshire, 2½ miles SE. of Sutton Coldfield; in vicinity is **Penns House.**
Pennsylvania Castle, mansion, Portland Isle, Dorset; was built by John Penn (a descendant of William Penn) while lieutenant of Portland.
Pennybridge, vil., N. Lancashire, on river Crake, 4 miles NE. of Ulverston.
Pennycross, eccl. dist., Plymouth St. Andrew par., Devon, 2 m. N. of Plymouth; pop. 3600.
Pennycross, seat, Mull isl., Argyll, on Carsaig Bay, 4 m. SE. of Pennyghael.
Pennycuik, Edinburghshire. See PENICUIK.
Pennyghael, seat and hamlet, Mull island, Argyllshire, on Loch Scridain, 24 miles SW. of Oban; P.O., T.O.
Pennygown, pl., N. coast of Mull, Argyllshire, 2 m. E. of Salen Inn.
Pennyhole Bay, between Harwich and the Naze, E. Essex.
Pennymoor, hamlet, Devon, 6 miles W. of Tiverton; P.O., T.O.
Pennymuir, place with inn, Roxburghshire, 9 miles SE. of Jedburgh.
Pennypound, on Sedgemoor, Somerset, 4 miles SE. of Bridgwater; here Fairfax encamped after the battle of Langport (1645), and the Duke of Monmouth was defeated (1685) by the Earl of Feversham.
Pennyworthod Hall, seat, in co. and 2½ miles SE. of Brecknock.
Penolver Head, bold headland, on S. coast of Cornwall, 2 miles E. of the Lizard.
Penpergwm, pl. with ry. sta., G. W. R., Monmouthshire, 2¾ miles SE. of Abergavenny; P.O.
Penpoll, ham., 3½ miles S. of Truro, Cornwall.
Penpompren, seat, Cardiganshire; post-town, Aberystwyth.
Penponds, eccl. dist. and vil., Camborne par., Cornwall—dist., pop. 1610; vil., 4 miles SW. of Camborne.
Penpont.—par., in co. and 4 miles W. of Brecknock; 2005 ac., pop. 96; contains **Penpont House,** seat.—**2. Penpont,** ham., 2 miles S. of St. Breward, Cornwall.
Penpont, par. and vil., NW. Dumfriesshire—par., 21,998 ac., pop. 923; vil., on Scar Water, 2 miles SW. of Thornhill; pop. 383; P.O., T.O.
Penpoul, hamlet, Cornwall, 4 miles SE. of Lostwithiel.

Penquite, ham. and seat, 2½ m. SE. of Lostwithiel, Cornwall.

Penrhiwceiber, vil. with ry. stas., G. W. and Taff Vale Rys., Glamorgan, 1¼ m. SE. of Mountain Ash; P.O., T.O.

Penrhiwllan, hamlet, in S. of Cardiganshire, 4 miles N. of Newcastle Emlyn; P.O.

Penrhôs.—hamlet, Carmarthenshire, 5½ miles NW. of Llandilo.—**2. Penrhôs,** par., Carnarvonshire, 3½ miles SW. of Pwllheli; 508 ac., pop. 105.—**3. Penrhôs,** seat, in co. and 2 miles SE. of Carnarvon.—**4. Penrhôs,** vil., Herefordshire, in NW. of co., 1½ mile E. of Kington. —**5. Penrhôs,** in co. and 6 miles W. of Monmouth; P.O. See PENROSE.—**6. Penrhôs,** eccl. dist., Guilsfield, Llandrinio, Llansaintffraid, and Meifod pars., Montgomeryshire; pop. 839; contains **Penrhôs Hall,** seat, 6½ m. SE. of Llanfyllin.

Penrhôs Bay, on W. coast of Holyhead island, Anglesey, 2 miles S. of town of Holyhead; **Penrhôs Head** forms its N. extremity.

Penrhôs Garnedd, hamlet, in NW. of Carnarvonshire, 2 miles SW. of Bangor; P.O.

Penrhôs Hall, seat, 2 miles SE. of Holyhead, Anglesey.

Penrhôsllugwy, par., on NE. coast of Anglesey, 4 m. NE. of Llanerchymedd; 2845 ac., pop. 342.

Penrhydd, Pembroke. See PENRYDD.

Penrhylog, vil., Cardiganshire, 6 m. NE. of Aberystwyth.

Penrhyn.—ry. sta., Festiniog Ry., Merioneth, 3½ miles E. of Portmadoc. See PENRHYNDEUDRAETH.—**2. Penrhyn,** par., NE. Carnarvonshire, 2 m. E. of Llandudno; limestone quarries have been opened; 1018 ac., pop. 92.

Penrhyn Castle, seat of Lord Penrhyn, Carnarvonshire, on river Ogwen, in E. vicinity of Bangor; stands in a finely wooded park.

Penrhyn Coch, vil., Cardiganshire, 2 miles E. of Bow Street sta. and 4 miles NE. of Aberystwyth; P.O. **Penrhyn-Darnddu,** hill, is in vicinity.

Penrhyndeudraeth, par. and vil. with ry. sta., Cam. Ry., Merioneth—1140 ac., pop. 2142; there are several annual fairs; vil., 3½ m. E. of Portmadoc; P.O., T.O., called **Penrhyn Deudraeth.**

Penrhynside, pl., near Llandudno, Carnarvon; P.O., T.O.

Penrhyn Slate Quarries, Carnarvonshire, in S. vicinity of Bethesda; the quarries are very extensive, and the slate is conveyed to Port Penrhyn at Bangor; a notorious and lengthy strike affecting 1800 men commenced in November 1900.

Penrice.—seat, near S. coast of Cornwall, 2 miles SE. of St. Austell.—**2. Penrice,** par. and vil., Gower, Glamorgan, near W. side of Oxwich Bay, 10 miles SW. of Swansea; 2127 ac., pop. 224; near the vil. are the ruins of **Penrice Castle;** there is a seat of the same name.

Penrith.—urb. dist., market town, and par., with ry. sta., L. & NW. R., also served by the N. E. R. and C. K. & P. R., Cumberland, on river Eamont, 17¾ miles SE. of Carlisle; urb. dist. and par., 7585 ac., pop. 9182; P.O., T.O. Market day, *Tuesday.* In olden times the town suffered much from the warlike incursions of the Scots. It stands on the outskirts of the Lake District, is well built, has a grammar school founded in 1340, and is a prosperous place, chiefly through its market being the centre of a large agricultural trade. There are numerous cattle and sheep fairs. By artificial means a great deal of land, formerly waste, has been made highly productive. Near the ry. sta., at W. of town, stands the ruined castle dismantled by the Parliamentarians during the great Civil War. Several interesting antiquities and fine seats are within easy distance of the town.—**2. Penrith.** See PENRYDD.

Penrith, Old, in S. of Cumberland, on river Petteril, 5 miles NW. of Penrith; has vestiges of an ancient camp, and has yielded numerous relics of the Roman occupation.

Penrith (or **Mid**) **Division,** parl. div. of Cumberland; pop. 43,377.

Penrose.—seat, near S. coast of Cornwall, 2 miles SW. of Helston.—**2. Penrose,** par. and vil., Monmouthshire—par., 2690 ac., pop. 272; vil., 6 miles W. of Monmouth; P.O., called **Penrhôs.**

Penruddock, vil. with ry. sta., C. K. & P. R. (alt., 857 ft.), Cumberland, 7½ miles SW. of Penrith; P.O.

Penrydd, par., Pembrokeshire, 7 miles SW. of Newcastle Emlyn; 2174 ac., pop. 158.

Penryn, mun. bor., par., and market town, with ry. sta., G. W. R., Cornwall, on creek of Falmouth Harbour, within the parl. bor. of Penryn and Falmouth, 3½ miles NW. of Falmouth by rail; par. and mun. bor., 291 ac., pop. 3190; P.O., T.O. Market day, *Saturday.* James I. incorporated the town. During the Civil War it was held by the Royalists, but submitted to the Parliamentarians in 1646. Granite is shipped in considerable quantities, and trading is carried on in coal, wood, &c. Paper, woollen, and gunpowder mills, breweries and tanneries, are in the town, and a large number of the inhabitants are engaged in the coast fisheries and local shipping. There are fairs in March, May, July, October, and December. The bor. owns the freehold of the town and the lordship of the manor; only a poor rate is levied. See FALMOUTH.

Penryn and Falmouth, parl. bor., Cornwall; 1909 ac., pop. 16,312. The bor. returns 1 member to Parliament, and contains 2845 electors.

Pensarn. — vil. and small watering-place with ry. sta. (**Abergele and Pensarn**), L. & NW. R., Denbigh, on the coast, 1 m. N. of Abergele; P.O., T.O.—**2. Pensarn,** pl. and ry. sta. (**Llanbedr and Pensarn**), Cam. R., on coast of Merioneth, 3 m. S. of Harlech. See LLANBEDR.

Pensax, par. and vil., Worcestershire—par., 1197 ac., pop. 410; the vil. is 8 miles WSW. of Kidderminster; in vicinity is **Pensax Court,** seat.

Pensbury House, seat, near Shaftesbury, Dorset.

Pensby, par., Cheshire, 4 miles NW. of Neston; 354 ac., pop. 48.

Penselwood, or **Penzlewood,** par. and vil., Somerset, 3 m. NE. of Wincanton; 1112 ac., pop. 286; P.O. Here the Saxon Cenwalh defeated the Britons in 658, and Edmund Ironside defeated Knut in 1016. E. and SE. of the village are a number of "Pen Pits," which were either Keltish dwellings or merely quarries.

Pensford, vil. with ry. sta., G. W. R., Somerset, 6¾ miles SE. of Bristol by rail; P.O., T.O.

Pensham, hamlet, Worcestershire, on river Avon, 1½ mile SW. of Pershore.

Penshaw, ry. sta., N. E. R., in co. and 8 miles NE. of Durham. See PAINSHAW.

Penshiel Hill, Haddington, 7 miles SE. of Gifford; alt., 1395 ft.

Penshurst, par. and vil. with ry. sta., SE. & C. R., Kent —par. (containing Fordcombe), 4567 ac., pop. 1678; vil., at confluence of rivers Eden and Medway, 4 miles SW. of Tonbridge; P.O., T.O. The place has long been noted for the excellence of its cricketing materials, especially balls. **Penshurst Place,** seat of Lord de L'Isle and Dudley, owes its celebrity to the Sidneys, whose property it became in the reign of Edward VI. Sir Philip Sidney (1554–1586) and Algernon Sidney (1622–1683) were born here.

Pensilva, vil., 4 m. NE. of Liskeard, Cornwall; P.O., T.O.

Pensnett, small town, Staffordshire, 2 m. SW. of Dudley; P.O., T.O.; has collieries, ironworks, and mfrs. of glass and hardware.

Pensthorpe, par., Norfolk, on river Wensum, 2 miles SE. of Fakenham; 754 ac., pop. 42.

Penston, colliery vil., Haddingtonshire, 1 mile SW. of Gladsmuir.

Penstrowed, par., Montgomeryshire, in S. of co., on river Severn, 2½ m. W. of Newtown; 1250 ac., pop. 88.

Pensylvania, hamlet, Gloucestershire, 2 miles SW. of Marshfield.

Pentargon Bay, with waterfall and caves, 1 mile NE. of Boscastle, on N. coast of Cornwall.

Penterry, par., Monmouthshire, in SE. of co., 3½ miles NW. of Chepstow; 480 ac., pop. 22.

Pentewan, seaport vil. with harbour, Cornwall, 4 miles S. of St. Austell; P.O., T.O.; has mines, and quarries of Pentewan stone. There is a good harbour and quay.

Penthead Mine, productive lead mine, near Alston, Northumberland; is one of a number worked by the mining population of Alston.

Pentillie Castle, seat, on E. border of Cornwall, on river Tamar, 4 miles NW. of Saltash; is surrounded by fine woods.

Pentir, par., Carnarvonshire, 3½ miles S. of Bangor; 5319 ac., pop. 2270; P.O.

Pentire Head, at N. extremity of Padstow Bay, Cornwall, 3 miles N. of Padstow.

Pentland, New, ham., Edinburghshire, 1 m. W. of Loanhead ry. sta. and 4½ miles S. of Edinburgh.

Pentland Firth, strait, between Caithness and the Orkney Islands, connecting the North Sea with the Atlantic Ocean; is 14 miles long and from 6½ to 8 miles broad; its navigation is rendered difficult and dangerous by the rapidity of the tidal current—from 6 to 10 miles an hour —and by dangerous eddies or whirlpools.

Pentland Hills, commence in Edinburghshire 3 miles SW. of Edinburgh, and extend thence 16 miles SW. through the counties of Edinburgh, Peebles, and Lanark to near Carnwath; are from 4 to 6 miles broad, being intersected with numerous ravines, and attain their greatest alt. in Scald Law (1898 ft.). Several reservoirs of the Edinburgh water supply lie in the range and are fed by hill springs.

Pentland Skerries, group of islands, Orkney, at E. entrance of Pentland Firth, 4½ miles NE. of Duncansbay Head; pop. 8; on the Muckle Skerry is a lighthouse 118 ft. high and 170 ft. above high water, with group flashing light visible 19 miles.

Pentlow, par. and vil., Essex, on river Stour, 5 miles NW. of Sudbury; 1898 ac., pop. 274.

Penton Hook, pl., with lock on river Thames, NW. Surrey, 2 miles N. of Chertsey; is 77¾ miles from Oxford and 34¾ miles from London Bridge by water.

Pentney, par. and vil., Norfolk—par., 2567 ac., pop. 387; vil., 8 miles ENE. of King's Lynn; P.O.; has remains of an Augustinian priory.

Penton, vil. with ry. sta., N. B. R., Cumberland, on river Liddel, 7 miles NE. of Longtown; P.O., T.O.

Penton Grafton, par., Hants; 1892 ac., pop. 357; contains Weyhill, vil. with ry. sta., 3 miles W. of Andover; P.O., T.O., called **Weyhill**; near the vil. is **Penton Lodge,** seat.

Penton Mewsey, par. and vil., Hants, 2½ miles NW. of Andover; 1059 ac., pop. 232; P.O.

Pentonville, eccl. dist., Clerkenwell par., co. of London, in N. of London; pop. 10,295.

Pentonville (or Model) Prison, Islington par., N. co. London; has 1000 cells.

Pentraeth, par. and vil., Anglesey, in E. of co.—par., 3351 ac., pop. 772; vil., 5 miles W. of Beaumaris; P.O., T.O.

Pentre.*—vil., Carmarthenshire, in SW. of co., 2 miles N. of Laugharne.—**2. Pentre,** vil., in co. and 3½ miles SE. of Denbigh.—**3. Pentre,** hamlet, in par. and 2 miles E. of Hawarden, Flintshire.—**4. Pentre,** vil., 8 miles NW. of Pontypridd, E. Glamorgan; P.O., T.O.—**5. Pentre,** seat, Monmouthshire, in NW. of co., 1 m. NW. of Abergavenny.—**6. Pentre,** ham., 1¾ m. SW. of Nesscliff, W. Shropshire; P.O.—**7. Pentre,** seat, 5 miles NW. of Presteigne, E. Radnorshire.—**8. Pentre,** pl. with ry. sta. (**Moss and Pentre**), W. M. & C. Q. R., E. Denbighshire, 2¾ m. NW. of Wrexham; P.O.—**9. Pentre,** seat, Pembrokeshire, 2 m. NE. of Boncath sta.

Pentre Brunant, vil., Cardiganshire, in NE. of co., on river Ystwith, 15 miles SE. of Aberystwyth.

Pentre Celyn, vil., on border of Flintshire and Denbighshire, 4 miles NE. of Ruthin; P.O.

Pentre Court, ham., 2¼ m. SW. of Llandyssil, N. Carmarthen; P.O.

Pentre Halkin, vil., 1 m. NW. of Halkin, Flintshire; P.O.

Pentre Mawr, seat, in N. vicinity of Abergele, Denbighsh.

Pentrebach, eccl. dist. and ry. sta., Taff Vale Ry., Merthyr Tydfil par., Glamorgan; pop. 8524; P.O.

Pentrebychan Hall, seat, 3 miles SW. of Wrexham, Denbighshire.

Pentreelwydn, hamlet, in Vale of Neath, Glamorgan, 8 miles NE. of Neath.

Pentredwfr, ham., 4 m. NNW. of Llangollen, Denbigh; P.O.

Pentrefelin.—vil., in co. and 12 miles W. of Brecknock.—**2. Pentrefelin,** vil., 3 m. NE. of Criccieth, Carnarvonshire; P.O.—**3. Pentrefelin,** pl. with ry. sta., Tanat Valley branch of Cam. R., Montgomeryshire, 6½ miles E. of Llangynog.

Pentrehobin, seat, 1½ mile SE. of Mold, SE. Flintshire.

Pentrepant, seat, on NW. border of Shropshire, 2 miles N. of Oswestry.

Pentrevoelas, par. and vil., Denbighshire—par., 10,748 ac., pop. 441; vil., 6 m. ESE. of Bettws-y-Coed; P.O., T.O.

Pentrich, par. and vil., Derbyshire—par., 1256 ac., pop. 291; vil., 7 miles SE. of Matlock; P.O.

Pentridge, par. and vil., Dorset, in NE. of co., 3½ miles NW. of Cranborne; 1774 ac., pop. 160. **P. Hill** is in the vicinity.

Pentrwyn.—NE. part of Great Ormes Head, on N. coast of Carnarvonshire.—**2. Pentrwyn,** reservoir, 4½ miles N. of Dowlais, Glamorganshire.

Penty Park, seat, 5 miles NE. of Haverfordwest, Pembrokeshire.

* *Pentre* (*Pentref*) is Welsh, and signifies "a village."

Pentych, vil., Carmarthenshire, 4 miles SW. of Newcastle Emlyn.

Pentyrch, par. and vil., Glamorgan, 7 miles NW. of Cardiff; 3939 ac., pop. 1955; P.O., T.O.; has large ironworks and collieries.

Penuwch, ham., 2½ m. NW. of Llangeitho, Cardigan; P.O.

Penwarne, hamlet, Cornwall, 4 miles S. of St. Austell.

Penwerris, eccl. dist., Budock par., Cornwall, partly within the parl. bor. of Penryn and Falmouth; pop. 1008.

Penwortham, par. and vil., N. Lancashire, on r. Ribble, 2 miles SW. of Preston; par., 1975 ac., pop. 2523; P.O. **Penwortham House** and **Penwortham Priory** are seats.

Penwortham Priory, seat, Lancashire, 1 m. SW. Preston.

Penwylit, ry. sta., Neath and Brecon Ry., Brecknockshire, 3 miles N. of Colbren Junction; P.O., T.O.

Penyard Castle, ruined mansion, 1½ mile SE. of Ross, Herefordshire.

Penybanc, ham., 1½ m. NW. of Llandilo, Carmarthen; P.O.

Pen-y-Benglog, house, at Llyn Ogwen, Carnarvonshire, 5 miles NW. of Capel Curig; is a point in the ascent of Nant Ffrancon.

Penybont.—vil., Cardiganshire, 7½ miles SW. of Aberayron.—**2. Penybont,** vil. with ry. sta., L. & NW. R., Radnorshire, on river Ithon, 9½ miles NE. of Builth Road sta.; P.O., T.O.; in vicinity are **Penybont Court** and **Penybont Hall,** seats.—**3. Penybont,** pl. with seat, 8 m. SW. of Oswestry, S. Denbigh; P.O., T.O.

Penybont Fawr, hamlet with ry. sta., Tanat Valley branch of Cam. R., Montgomeryshire, 8 miles SW. of Llanfyllin; P.O., T.O.

Pen-y-Bryn.—hill, Carnarvonshire, 1 mile SW. of Penmachno vil.—**2. Pen-y-Bryn,** ham., Denbighshire, 1¼ m. NW. of Acrefair.

Pen-y-Cae.—par. and vil., Denbighshire; 4694 ac., pop. 2005; vil., 2 miles from Ruabon sta.; P.O.—**2. Pen-y-cae,** ham., 4½ m. NE. of Ystradgynlais, SW. Brecknockshire; P.O.

Pen y Clawdd, par., in co. and 4½ miles SW. of Monmouth; 796 ac., pop. 65.

Pen-y-Coed, wooded eminence, on river Tawe, 1 mile SE. of Llangollen, Denbighshire; alt., 720 ft.

Pen-y-Craig ("head of the rock"), another name of Old Radnor, derived from the position of the church.

Penyewm, hamlet, Pembrokeshire, in NW. of co., 7 miles E. of St. Davids and 9 miles NW. of Haverfordwest; P.O.

Penydarren, eccl. dist., Merthyr Tydfil par., Glamorgan, on N. side of Merthyr Tydfil; pop. 6697; P.O.

Pen-y-ddinas, hill, on E. side of Great Ormes Head, Carnarvonshire, in NW. vicinity of Llandudno.

Pen-y-Fal, Monmouthshire. See SUGARLOAF.

Penyffordd, hamlet with ry. sta., W. M. & C. Q. R., Flintshire, 5 miles NW. of Wrexham; P.O., T.O.

Pen-y-Gader, hill, Carnarvonshire, 1½ mile W. of Llanbedr.—**2. Pen y Gader,** summit of Black Mountains, E. border of Brecknockshire and 6 miles SE. of Talgarth; alt., 2624 ft.

Pen-y-Gaer, hill, Carnarvonshire, in SW. vicinity of Llanbedr; alt., 1250 ft.

Penygarnedd, hamlet, 4 miles SE. of Llanfyllin sta., Montgomeryshire; P.O.

Penyghent, mountain, N. div. West-Riding Yorkshire, on E. side of Ingleborough mountain, 7 miles N. of Settle; alt., 2270 ft.

Pen-y-Graig.—hamlet, Carnarvonshire, in SW. of co., 13 m. SW. of Pwllheli; P.O.—**2. Pen-y-Graig,** mining vil. with ry. sta., G. W. R., 5 miles NW. of Pontypridd, Glamorgan; P.O., T.O.

Penygroes, vil. with ry. sta., L. & NW. R., in co. and 7 miles S. of Carnarvon; P.O., T.O.—**2. Penygroes,** ham., 2½ m. SW. of Llandebie, SW. Carmarthen; P.O.

Pen-y-Gwryd, inn, Carnarvonshire, 4 miles SW. of Capel Curig; alt., 950 ft.; is about 1 mile from the foot of Llanberis pass, and is a resort of anglers.

Penylan, service reservoir, Cardiff Corporation water supply; top water area, 1 ac.; holding capacity, 3 million gallons.

Penylan Hall, seat, on E. border of Denbighshire, on river Dee, 3 miles SE. of Ruabon.

Pen-y-pare, hamlet, in co. and 4 m. NE. of Cardigan.—**2. Pen-y-pare,** seat, 1¼ m. SW. of Llangibby, S. Monmouthshire.

Penyphot, mountain peak, in centre of Isle of Man, 2 m. SW. of Snaefell; alt., 1772 ft.

Penyrheol, ry. sta., Rhymney Ry., E. Glamorganshire, 1½ m. NW. of Caerphilly; P.O.

Penysarn, hamlet, in NE. of Anglesey, 2 miles SE. of Amlwch; P.O., T.O.

Penyvae, vil., Glamorgan, 2 miles N. of Bridgend.

Penzance, mun. bor., par., seaport, and market town with ry. sta., G. W. R., Cornwall, 26 miles SW. of Truro and 325¼ SW. of London by rail—mun. bor. (containing also Madron in P. par.), 355 ac., pop. 13,136; par., 294 ac., pop. 12,933. Market days, *Tuesday* and *Saturday*. Penzance is picturesquely situated at the head of Mounts Bay, 8 miles NE. of Land's End, and is the most westerly town of England. It was burned by the Spaniards in 1595, received its charter of incorporation from James I., was sacked by Fairfax in 1646, and was made one of the stannary towns in 1662. As a port Penzance has long occupied an important position. Its harbour is formed by 2 piers (North and South), enclosing 21 acres of water, and has accommodation for the largest vessels. **P.** is a centre of the mackerel and pilchard fishery. The export trade is very considerable, including tin and copper ore, china clay, fish, and agricultural produce. The imports are timber, iron, hemp, and tallow. (For shipping statistics, see APPENDIX.) On the E. extremity of the South Pier head is Penzance Lighthouse, 22 ft. high, with fixed light 33 ft. above high water and seen 10 miles. Penzance is a much frequented watering-place and health resort, for which it possesses many excellent advantages, including a most equable climate, beautiful environs, esplanades commanding extensive views, and many interesting antiquities in the neighbourhood. There are four annual fairs. Here is a Lloyd's signal station. Penzance gives the title of baron to the Wilde family.

Penzance in Madron, par., Cornwall, in urb. dist. of Madron; 43 ac., pop. 122.

Penzlewood, Somerset. See PENSELWOOD.

Peopleton, par. and vil., Worcestershire; 1539 ac., pop. 312; vil., 3 miles NW. of Pershore; P.O.

Peover.—river, Cheshire; rises in E. of co., near Gawsworth, and flows 17 miles NW. to the Weaver at Northwich.—**2. Peover,** or **Over Peover,** eccl. dist. and vil., Rostherne par., Cheshire—dist., pop. 604; vil., on river Peover, 3 miles SE. of Knutsford; P.O., T.O., called **Over Peover.**

Peover, Nether, par. and vil., Cheshire, 2 miles S. of Knutsford; 969 ac., pop. 222; P.O., T.O., called **Lower Peover.**

Peover Inferior, par., Cheshire, on river Peover, 2½ miles S. of Knutsford; 300 ac., pop. 144.

Peover Superior, par., Cheshire; 2975 ac., pop. 549; contains **Over Peover,** vil., 3 miles SE. of Knutsford; P.O., T.O.; and **Peover Hall,** seat.

Peper Harrow, par., Surrey, on river Wey, 3 miles W. of Godalming; 1320 ac., pop. 175; contains **Peper Harow Park,** seat of Viscount Midleton.

Peplow, hamlet with ry. sta., G. W. R., Hodnet par., Shropshire, 7 miles SW. of Market Drayton; P.O., T.O.

Peppard. See ROTHERFIELD PEPPARD.

Peppard Common, ham., 4½ m. WSW. of Henley-on-Thames, SE. Oxfordshire; P.O., T.O.

Peppards Castle, seat, co. Wexford, 3 m. SW. of Cahore Point.

Peppardstown, par., SE. co. Tipperary, 3 miles NE. of Fethard; 4779 ac., pop. 427.

Pepper Arden, seat, 1¼ mile SW. of Cowton, Northallerton, N. R. Yorkshire.

Pepper Gowt Plot, par., Lincolnshire, 2½ miles N. of Boston; 117 ac., pop. 13.

Pepper Hall, seat, North-Riding Yorkshire, 7 m. NW. of Northallerton.

Pepper Stock, hamlet, Herts, 2 miles S. of Luton.

Pepper Street, hamlet, Cheshire, 2½ miles SE. of Warrington.

Peppercombe, hamlet, Devon, 7 miles SW. of Bideford.

Peppermill, loch, 1¾ m. NE. of Kincardine, SW. Fifesh.

Perborough Castle, ancient camp, Berks, on an eminence, 3 miles E. of East Ilsley.

Perceton, seat, Ayrshire, on Annick Water, 2½ miles NE. of Irvine.

Percy Main, or **Percy,** eccl. dist. and ry. sta., N. E. R., Tynemouth par., Northumberland, within the bor. of Tynemouth; pop. 6818; P.O., T.O. The sta. is 1½ mile NW. of North Shields. Here the N. E. R. has fitting shops.

Percy's Cross, monument, Northumberland, 6 miles SE. of Wooler; commemorates the death of Sir Ralph Percy, who fell in the battle of Hedgeley Moor (1464) against an army of Edward IV.

Perdiswell Hall, seat, in co. and 2 m. N. of Worcester.

Perelle Bay, on W. coast of Guernsey, Channel Islands, 5 miles W. of St. Peter Port.

Pergwm Brook, affluent of the Neath at Blaengwrach, Glamorgan.

Perham Down, military camp, E. Wilts, 1 mile SE. of Tidworth sta.

Periton, hamlet, 1 mile SW. of Minehead, Somerset.

Perivale, par. with platform for electric car service on new Wycombe line of G. W. R. and 2 m. from ry. sta. (**Perivale-Alperton**), Met. Dist. Ry., Middlesex, in urb. dist. of Greenford, on river Brent and 1½ miles N. of Ealing; 633 ac., pop. 60.

Perlethorpe cum Budby, par. and vil., Notts, on river Meden, 6 m. SSE. of Worksop; 5532 ac., pop. 360; P.O.

Permizen Bridge, promontory, almost insulated, on W. coast of Cornwall, between Padstow Bay and Trevose Head; in vicinity are **Permizen Hole** and **Permizen Point.**

Perran Round, ancient amphitheatre, Cornwall, 1¼ mile N. of Perranzabuloe vil.; consists of an area of 130 ft. in diameter, surrounded by an earthen bank 10 ft. high and 7 broad, and capable of holding 2000 persons; miracle plays used to be performed here.

Perranarworthal, par. and mining vil., Cornwall—par. (containing Perranwell vil. and ry. sta., G. W. R.), 1773 ac., pop. 914; vil., at head of Restronguet creek, near Perranwell sta., and 5 miles SW. of Truro; P.O., T.O. The dell around the vil. is densely wooded.

Perranporth, coast vil. and ry. sta., G. W. R., N. coast of Cornwall, 8 miles NW. of Truro; is a bathing place, and has some mining industries; pilchard fishing is carried on.

Perranuthnoe, par. and vil., Cornwall—par. (containing Goldsithney), 1103 ac., pop. 812; vil., on Mounts Bay, 2 miles SE. of Marazion; P.O.; the rocks here contain valuable minerals, and are of great interest to geologists.

Perranwell, vil. with ry. sta., G. W. R., Cornwall, 4¼ miles SW. of Truro; the sta. serves also Perranarworthal vil., which is in vicinity; P.O., T.O.

Perranzabuloe, par. and vil., Cornwall—par., 10,897 ac., pop. 2695; vil., 5½ miles NW. of Truro; the oratory or church of St. Piran, a missionary of St. Patrick, about 2½ m. N., was discovered in 1835 after being buried in the sand for 1000 years; P.O., T.O. at **Perranporth,** 3 miles NW. of Perranzabuloe; copper, lead, and tin mining employ many of the inhabitants; for 2 miles N. stretches Perran Beach on Legger or Perran Bay.

Perridge, detached part of Kenn par., Devon, 4 m. SW. of Exeter; has an ancient camp commanding a fine view of the valley of the Teign.

Perrot, North, par., S. Somerset, on river Parret, in NE. vicinity of Crewkerne; 1281 ac., pop. 275; P.O., T.O.

Perrot, South, par., Dorset, near source of river Parret, at boundary with Somerset, 2 m. SE. of Crewkerne; 1488 ac., pop. 242; P.O.

Perrot's Brook, seat, 2½ m. N. of Cirencester, Gloucestershire.

Perry.—hamlet, Huntingdonshire, 7 m NW. of St. Neots.—**2. Perry,** affl. of river Severn near Mytton.

Perry Barr, urb. dist., par., and ry. sta., L. & NW. R., Staffordshire—urb. dist. and par., 4087 ac., pop. 2348; P.O., T.O.; the sta. is 4¼ m. N. of New Street sta., Birmingham.

Perry Green.—hamlet, Herts, 4 miles SW. of Bishop Stortford.—**2. Perry Green,** hamlet, Herts, 7 miles SW. of Stevenage.

Perry Hill, eccl. dist., Lewisham par., co. London, in met. bor. of Lewisham; pop. 7416.

Perry Street.—vil., Kent, 1 mile SW. of Gravesend.—**2. Perry Street,** hamlet, Kent, 1½ mile NW. of Dartford.

Perrystone Hill, 4 miles SW. of Ross, Herefordshire; P.O.; in vicinity is **Perrystone Court,** seat.

Pershore.—market town with ry. sta., G. W. R., Worcestershire, on river Avon, 8 miles SE. of Worcester; P.O., T.O. Market day, *Tuesday*. Pershore is a well built town, and occupies a beautiful situation amidst picturesque scenery. It dates from a remote period—a monastery was founded here in 689. Its principal feature is the church of Holy Cross, which consists of the transept and chancel of the old abbey. Agricultural implement making is an industry. Large quantities of fruit and vegetables are cultivated in the neighbourhood for Birmingham and other towns. In addition to the weekly market, **P.** has several fairs for cattle, horses, sheep, &c.

Pershore St. Andrew and **Pershore Holy Cross,** 2 pars.,

Worcestershire (containing Pershore town)—St. Andrew, 1543 ac., pop. 858; Holy Cross, 4594 ac., pop. 2490.

Persie, *quoad sacra* par., Alyth and Kirkmichael pars., NE. Perthshire, on the Black Water; pop. 513; the church is 9 miles N. of Blairgowrie.

Persley, ry. sta., G. N. S. R., in co. and 3¼ miles NW. of Aberdeen.

Pertenhall, par. and vil., Bedfordshire, in N. of co., near Huntingdonshire border—par., 1615 ac., pop. 252; vil., 2 miles SW. of Kimbolton; P.O.

Perth (Barr-Tatha="the height on the Tay"), ancient city, parl., royal, and mun. burgh, par., river port, and co. town of Perthshire, with ry. sta., C. R., and also served by the N. B. and H. Rys., on river Tay, 21 miles WSW. of Dundee, 47¾ miles N. of Edinburgh *via* Forth Bridge, and 69½ m. *via* Stirling, 62½ miles NE. of Glasgow, and 442 miles NW. of London by rail—par., pop. 29,793; parl. burgh, pop. 32,866; royal burgh, pop. 33,566; mun. burgh and town, pop. 32,873. Market day, *Friday*. Perth is situated amid enchanting scenery, and is overlooked from a short distance by finely wooded eminences, which command magnificent views. Two public meadows or parks, called the North Inch (with racecourse and golf course) and the South Inch, extend along the right bank of the Tay, and on the opposite side of the river (which is crossed by a handsome 9-arched bridge, 840 ft. long) is the suburb of Bridgend; ¼ mile S. is Victoria Bridge, erected at a cost of £40,000 and opened in 1900. Perth was for some time called *St. John's Town* or *St. Johnstoun*, and was long regarded as the capital of Scotland, being a favourite residence of the kings. It still takes precedence of all royal burghs except Edinburgh. It is remarkable for the wealth of its historical associations. It was also remarkable for the magnificence of its ecclesiastical buildings, of which the ancient church of St. John still remains. St. Ninian's Episcopal Cathedral was completed in 1890. The General Convict Prison for Scotland, at the South Inch, is a very extensive building, having been originally erected in 1812 for French prisoners of war. A golf course was laid out in 1897 on Moncreiffe Island, a little SE. of the city. The chief industries of Perth are dyeing and the mfr. of ink and gauge-glasses; the dye-works of Messrs. Pullar are the largest in the world. The mfrs. of linen, winceys, carpets, floorcloth, ropes and twine, and chemicals are also carried on. There are several breweries and a distillery and iron foundries. Perth is an important centre for the sale of live stock and other agricultural produce. The salmon net fishings on the Tay produce a rental of about £17,000 per annum, of which Perth receives about £900. The river is navigable to the town for vessels under 200 tons. (For shipping statistics, see APPENDIX.) The burgh returns 1 member to Parliament, and contains 5247 electors.

Perthshire, east-midland co. of Scotland, bounded N. by Inverness-shire and Aberdeenshire, E. by Forfarshire, SE. by Fife and Kinross-shire, S. by Clackmannanshire and Stirlingshire, SW. by Stirlingshire and Dumbartonshire, and W. by Argyllshire; area, 2493.4 sq. m., or 1,595,774 ac., civ. co., pop. 123,283, or 49 persons to each sq. m.; admin. co., pop. 90,410. The co. is served by the C. R., H. R., N. B. R., and in the extreme west by the West Highland branch of the N. B. R. Perthshire includes some of the grandest and most beautiful scenery in Scotland, combining features characteristic both of the Highlands and the Lowlands. The ranges of the Ochils and the Sidlaw Hills, which are parted by the estuary of the Tay, occupy the SE.; while the N. and NW. districts, to the extent of more than one-half of the entire county, are occupied by the mountains of the Grampian system, this Highland region being intersected by numerous lochs and glens. The rich and beautiful valley of Strathmore, extending from the SW. to the NE. across the whole co., lies between the base of the mountains in the N. and NW. and the lower ranges in the SE.; the fertile alluvial tract known as the Carse of Gowrie stretches between the Sidlaw Hills and the Firth of Tay; while the Carse of the Forth lies along the S. border. The general slope of the co. is towards the SE. The principal heights are Ben Lawers, 3984 ft.; Ben More, 3843 ft.; Ben-y-Gloe, 3671 ft.; Schiehallion, 3547 ft.; Ben Vorlich, 3224 ft.; Ben Ledi, 2873 ft., and Ben Venue, 2393 ft. The principal rivers are the Forth and the Tay. The largest tributaries of the Forth within the co. are the Teith, the Allan, and the Devon; while those of the Tay are the Tummel, the Garry, the Lyon, the Isla, the Bran, the Almond, and the Earn. The largest lochs are Lochs Ericht and Rannoch in the N., Lochs Tay and Earn in the NW., and Lochs Katrine, Achray, Vennachar, Lubnaig, and Lake of Menteith in the SW. The soils of this co. are of the most varied character,—rich deep clay or loam in the straths, a light sandy or gravelly soil in the hill valleys, and moorland on the higher lands. (For agricultural statistics, see APPENDIX.) Coal, copper, and ironstone are found in the Ochil Hills; varieties of slate occur in different parts of the county; limestone is quarried. Agriculture and sheep-farming are the chief industries. There are extensive deer forests, and the fisheries on the Tay are of very considerable value. The mfrs. of woollen and tartan stuffs, cotton, and linens are carried on. The ancient divisions of Perthshire, now only of local significance, were Athole, Breadalbane, Gowrie, Menteith, Methven, Perth, and Stormont. The co. comprises 71 pars., the parl. and royal burgh of Perth (1 member), and the police burghs of Aberfeldy, Abernethy, Alyth, Auchterarder, Blairgowrie, Callander, Coupar-Angus, Crieff, Dunblane, and Rattray. For parliamentary purposes the county is divided into 2 divisions—viz., Eastern and Western, each returning 1 member. These parliamentary constituencies together contain 15,921 electors.

Pertholey,—hamlet, Monmouthshire, 3 miles SE. of Usk. —**2. Pertholey.** See LLANTILLIO-PERTHOLEY.

Perthyr, hamlet, in co. and 4½ m. NW. of Monmouth.

Pertinney Hill, in SW. of Cornwall, 3 miles NE. of Land's End; alt., 714 ft.

Perton End, hamlet, 4 miles NE. of Dunmow, Essex.

Pertonhall, par. and vil., Bedfordshire. See PERTENHALL.

Pertwood, Upper, pl., Wilts, 8 miles N. of Shaftesbury.

Perwick Bay, on S. coast of Isle of Man, 1 mile SW. of Port St. Mary.

Peter Hill, eminence, 7 miles SE. of Aboyne, Aberdeenshire; alt., 2025 ft.

Peter Tavey, par. and vil., Devon, 3½ m. NE. of Tavistock; 9460 ac., pop. 342; P.O.

Peterborough, parl. and mun. bor. and city, in Soke of Peterborough, NE. Northamptonshire, with ry. stas., G. N. R. and G. E. R., on river Nen, at NW. boundary of Cambridgeshire, 14½ miles W. of March, 43 miles NE. of Northampton and 76¼ N. of London by rail—parl. bor., 6558 ac., pop. 32,205; mun. bor., 1878 ac., pop. 30,872. Market days, *Wednesday* and *Saturday*. Peterborough was called *Medehamstede* by the Angles until 970, and had its rise in the founding of a monastery (656), destroyed by the Danes in 870, and afterwards rebuilt. Upon its destruction by fire in 1116 the present cathedral was commenced, but was not completed till early in the 16th century. The cathedral is a noble edifice, its west front being unsurpassed by any other in the kingdom. Mary, Queen of Scots was interred here, July 1587; the remains were removed to Westminster Abbey in 1612. Here also Queen Catherine of Arragon was buried, 1536. A thorough restoration of the choir was commenced in 1884, and completed in 1889; during the work the site of a cruciform Saxon church was discovered in a crypt under the south transept. Among other buildings in the town may be mentioned the town hall, corn exchange, and county court offices. The educational institutions include a training college for church schoolmasters, a school of science and art, and a grammar school. Peterborough is an important railway centre, being connected with the G. N. R., and branches of the L. & NW., G. E., and M. Rys.; the G. N. R. have here large locomotive shops. It is the centre of a great agricultural district, and its markets for corn and fat stock, and fairs for cattle, horses, sheep, &c., are of considerable importance. Trade is carried on in malt, coal, and timber. Agricultural implements are manufactured. The bor. was incorporated in 1874. It returns 1 member to Parliament, and contains 5954 electors.

Peterborough, Soke of (pop. 41,122). See NORTHAMPTONSHIRE.

Peterchurch, par. and vil. with ry. sta., G. W. R., Herefordshire—par., 5164 ac., pop. 590; vil., in Golden Vale, on river Dore, 7¾ miles NW. of Pontrilas sta. and 11 W. of Hereford; P.O., T.O.

Peterculter, par., SE. Aberdeenshire, on the left bank of the river Dee; 12,776 ac., pop. 4940; P.O., T.O.; the church is near Culter ry. sta., 7½ miles SW. of Aberdeen.

Peterhead, parl. and mun. burgh, seaport town, and par., E. Aberdeenshire, on a small peninsula on N. side of Peterhead Bay, with ry. sta., G. N. S. R., 44½ miles NE. of Aberdeen by rail—par., 9170 ac., pop. 15,146; parl.,

police burgh, mun., and town, pop. 11,794; P.O., T.O. Market day, *Friday*. Peterhead was made a burgh of barony in 1593, but at this date the only part of the town existing was the fishing vil. of Keith-Inch, which stands on the extremity of the peninsula. Keith-Inch has now been insulated by the canal which connects the 2 harbours on either side of the isthmus. There are now 3 basins, hewn out of the solid rock, and 2 graving docks. (For shipping statistics, see APPENDIX.) Peterhead is the centre of one of the 27 herring fishery districts of Scotland, and during the season of the herring fishing the pop. of the town is largely increased. Immense quantities of herrings are exported, chiefly to Baltic ports. Since 1788 a large number of vessels have been annually employed in the Greenland seal and whale fishing, but there have been great fluctuations, and the industry is practically extinct. Peterhead is the most easterly town in Scotland, and owing to its prominent situation and its position as regards the great fishing industry, of which it is the centre, it was selected by Parliament in 1884 for a national harbour of refuge, which is in course of construction by convict labour, a large prison having been erected to which all long sentence convicts are sent. The estimated cost of the harbour is £750,000. There is a Lloyd's signal station. On the west pier of the S. harbour is a fixed light visible 10 miles. Red granite is extensively quarried in the neighbourhood. Peterhead is one of the Elgin Burghs, which return 1 member to Parliament.

Peterley House, seat of Lord Dormer, 5½ miles NW. of Amersham, Bucks.

Peters Green, hamlet, Herts, 5 miles SW. of Luton.

Peters Marland, par. and vil., Devon, 12 miles S. of Bideford.

Petersfield, urb. dist., market town, and par., with ry. sta., L. & SW. R., Hants, 19 miles NE. of Portsmouth —urb. dist. and par., 1632 ac., pop. 3265; P.O., T.O. Market day, *Wednesday*. Petersfield is an ancient town, with claims to be ranked as a prescriptive incorporation chartered by King John. The chief feature of the town is its Norman church of the 12th century. There is an endowed school or college. Fairs are held here in July and October, and there is a sheep fair in December. Petersfield returned 1 member to Parliament until 1885.

Petersfield (or **Eastern**) **Division,** parl. div. of Hants; pop. 50,250.

Petersfinger, ham., 1 mile S. of Laverstoke, Wilts.

Petersham.—hamlet, Dorset, 3 miles NE. of Wimborne.—**2. Petersham,** par. and vil., Surrey, in mun. bor. of Richmond and 10 miles SW. of London; 656 ac., pop. 589; P.O., T.O.; gives the title of viscount to the Earl of Harrington; the church, broader than it is long, has a memorial to Vancouver (1758–1798), the voyager.

Peterston, ry. sta., G. W. R., Glamorgan, 6¾ m. W. of Cardiff. See PETERSTON SUPER ELY.

Peterston super Ely, par. and vil. (ry. sta., **Peterston**), Glamorgan, on river Ely, 6½ m. W. of Cardiff; 2171 ac., pop. 327; P.O., T.O.

Peterston super Montem, par., Glamorgan, 4½ m. W. of Llantrisant; 2106 ac., pop. 602.

Peterstone, par., Monmouthshire, 6 m. SW. of Newport; 2099 ac., pop. 127.

Peterstone Court, seat, in co. and 3½ miles SE. of Brecknock.

Peterstow, par. and vil., Herefordshire—par., 1274 ac., pop. 250; vil., 2½ miles W. of Ross; P.O., T.O.; the church is very ancient, and is said to have been built before the Norman Conquest.

Peterswell, 6 miles from Gort, S. co. Galway; P.O.

Petham, par. and vil., Kent—par., 3338 ac., pop. 606; vil., 5 m. S. of Canterbury; P.O.; near the vil. is **Petham House,** seat.

Petherick, Little, par. and vil., Cornwall, 2 m. S. of Padstow; 1224 ac., pop. 152.

Petherton, North, par. and vil., Somerset—par. (containing North Newton and North Moor Corner), 10,484 ac., pop. 3542; vil., 2 m. S. of Bridgwater; P.O., T.O.; has 2 fairs annually.

Petherton, South, small town and par., Somerset, on river Parret, 3 m. SW. of Martock sta. and 4½ N. of Crewkerne; 3494 ac., pop. 1997; P.O., T.O. The chief features of the town are its ancient church (restored 1861), an endowed national school, and a fine bridge, which here crosses the Parret. Numerous country residences are in the neighbourhood.

Petherwin, North, par. and vil., Devon—par., 8208 ac., pop. 682; vil., 4½ miles NW. of Launceston; P.O.

Petherwin, South, par. and vil., Cornwall—par., 5075 ac., pop. 695; vil., 2½ m. SW. of Launceston; P.O.

Pethybridge, ham., ½ mile W. of Lustleigh, S. Devon.

Petit Bot Bay, Icart Bay, S. coast of Guernsey, Channel Islands, 3½ m. SW. of St. Peter Port. Is a favourite bathing resort; there is a glen of the same name.

Petit Port, cove, Moulin Huet Bay, on S. coast of Guernsey, Channel Islands, 2 m. S. of St. Peter Port.

Petit Tor, eminence, on E. coast of Devon, 2 miles N. of Torquay; marble is quarried here.

Petmarthen House, seat, 7½ m. NW. of Inverurie, Aberdeenshire.

Petrockstow, par. and vil., Devon—par. 4295 ac., pop. 385; vil., 4 miles NW. of Hatherleigh; P.O.

Petsoe Manor, par., Bucks, 2 miles SE. of Olney; 411 ac., pop. 6.

Pett, par. and vil., Sussex—par., 1908 ac., pop. 283; vil., 4 m. NE. of Hastings; P.O.

Pett Court, seat, ¾ m. SE. of Charing, Kent.

Pettaugh, par., E. Suffolk, 2 m. SW. of Debenham and 10 miles N. of Ipswich; 807 ac., pop. 201; P.O.

Petteril, hamlet, Cumberland, on river Peteril, 9 miles NW. of Penrith; in vicinity are **Petteril Bank** and **Petteril Green,** seats.

Petteril, river, Cumberland; rises in 2 headstreams near Penruddock, and flows 21½ miles NE. and NW. to the Eden at Carlisle.

Pettigoe, small market town with ry. sta., G. N. I. R., cos. Donegal and Fermanagh, on river Termon, near Lough Erne, 16½ m. NE. of Ballyshannon and 23 miles NW. of Enniskillen; pop. 382; P.O., T.O. Market day, *Monday*.

Petticombe, seat, 3¼ m. NW. of Torrington, N. Devon.

Pettinain, par. and vil., Lanarkshire, on river Clyde—par., 3900 ac., pop. 271; vil., 3 m. S. of Carstairs Junction; P.O.

Pettistree, par. and vil., Suffolk, 4 m. NE. of Woodbridge; 1779 ac., pop. 262; near the vil. is **Pettistree Lodge.**

Petton.—hamlet, Devon, on NE. border of co., 4 miles NE. of Bampton.—**2. Petton,** par. and vil., Shropshire, 4 miles SW. of Wem; 834 ac., pop. 44; contains **Petton Hall,** seat.

Pettridge, vil., Kent, 7 miles SE. of Tonbridge.

Petty, vil., NE. Inverness-shire, and par., on Moray Firth —par., 9776 ac., pop. 1291; vil., 1½ mile SW. of Dalcross ry. sta. and 5 miles NE. of Inverness; P.O.

Pettycur, small watering-place and bay with harbour and quay, 1 mile S. of Kinghorn, Fife.

Pettymuir, vil., 2½ miles S. of Dunfermline, Fife.

Petworth, par. and market town with ry. sta., L. B. & S. C. R., Sussex, 14 miles NE. of Chichester and 56½ SW. of London by rail; 6128 ac., pop. 2503; P.O., T.O. Market day, *Saturday*. The town stands on an eminence near the river West Rother, and was known at Domesday as *Peteorde;* is irregularly built, but has many good houses, and has been much improved. Marble quarries are in the neighbourhood. **Petworth House** is the seat of Lord Leconfield; the park is 12 miles in circuit; the mansion, a modern building, which has replaced the old castle, contains a rich collection of paintings and statuary of great historical interest.

Pevensey.—par. and market vil. with ry. sta. (**P. and Westham**), on coast of Sussex—par., 4397 ac., pop. 468; town, on river Ashburn, near Pevensey Bay, 4½ miles SE. of Hailsham and 12½ SW. of Hastings; P.O., T.O. Market day, *Thursday*. Pevensey is a very old place, and occupies the site of the Roman *Anderida* on Ermine Street, the walls of which still remain, enclosing an area of 220 yds. by 115. During the Saxon period, and for some time after the Norman Conquest, it was a port of some consequence, but fell into decline about the time of Henry III. The castle, now a picturesque ruin, stands on an eminence, and was built soon after the Norman Conquest. **Pevensey Point** is at its E. side; **Pevensey Shoal** lies off the Point. Pevensey gives title of viscount to the Earl of Sheffield.

Pevensey Bay, ham. with inn, 1 m. W. of bay of same name, SE. Sussex, ¾ mile S. of Pevensey sta.; P.O. The bay where the Conqueror disembarked his forces in 1066 is a shallow indentation measuring 5 miles across the entrance.

Peverell Point, headland, Dorset, on S. side of Swanage Bay, 8 miles SW. of Bournemouth.

Peverell's Cross, ancient wayside cross, 5 miles NE. of Bodmin, Cornwall.

Peveril Castle, ruined stronghold, in the Peak District of Derbyshire, overlooking Castleton; was built by a natural

son of the Conqueror, and is mentioned in Scott's "Peveril of the Peak." It is now in the possession of the Duchy of Lancaster.

Pevington, hamlet, 1½ mile NW. of Pluckley, Kent. See PLUCKLEY.

Pewit,—islet, on NE. coast of Essex, 4 miles SW. of Harwich; is fully 1 mile long, and separated from the mainland by a narrow strait.—**2. Pewit,** islet, in Portsmouth Harbour, Hants, 2 miles SE. of Fareham.

Pewitt, island, in the mouth of the Colne, between Mersea island and the mainland.

Pewsdown, eminence of the Cotswolds, Gloucestershire, 4 miles NW. of Northleach.

Pewsey, small town and par. with ry. sta., G. W. R., Wilts, in E. of co., on a headstream of river Avon, near Kennet and Avon Canal, 7 miles by road and 11 miles by rail S. of Marlborough—par., 4784 ac., pop. 1722; P.O., T.O. Pewsey has an old church. The trade is mainly agricultural. The **Vale of Pewsey** separates Marlborough Downs from Salisbury Plain, and is flanked by slopes of chalk hills.

Pewsham, par., Wilts, 1½ mile SE. of Chippenham; 2286 ac., pop. 397; the ancient royal forest of Pewsham extended from Chippenham to Devizes. **P. House** is a seat.

Pexhall. See HENBURY CUM PEXHALL.

Peyton Hall, seat, 4 miles SW. of Hadleigh, Suffolk.

Peyton House, seat, in NW. of Essex, 4 miles N. of Bishop Stortford.

Peytyn Gwyn, in co. and 2 miles NE. of Brecknock; was the birthplace of Sir David Gam (the "Fluellen" of Shakespere), knighted by Henry V. at Agincourt.

Pezerie Fort, at W. extremity of Guernsey, Channel Islands.

Phantassie, seat, Haddingtonshire, near East Linton; was the birthplace of Sir John Rennie (1761–1821), the engineer.

Pharay (**Fara,** or **South Pharay**), island, Orkney, ½ mile E. of Hoy; pop. 59.

Pharey (**Fara,** or **North Pharay**), isl., Orkney, 1 mile W. of Eday; pop. 47; adjacent to its N. extremity is the **Holm of Pharay,** a pastoral island. **Pharay Sound** separates the island from Eday.

Pharis, vil., 7 m. E. of Ballymoney, N. co. Antrim; P.O.

Pheasant's Hill, ham., ½ m. N. of Hambleden, S. Bucks.

Phepson, ham., Worcestershire, 5 m. SE. of Droitwich.

Phesdo, seat, Kincardinesh., 5 m. NW. Laurencekirk.

Phibsborough, suburban vil., on the N. side of Dublin city; contains a portion of Phœnix Park constabulary barracks and the zoological gardens; P.O., T.O.

Philadelphia, hamlet, 1½ mile N. of Houghton le Spring, Durham; P.O.

Philham, or **Pilham,** hamlet, Devon, in NW. of co., 1¼ mile S. of Hartland.

Philip Norton. See NORTON ST. PHILIP.

Philiphaugh, seat, in co. and 3 miles SW. of Selkirk, on Yarrow Water; a plain in the vicinity was the scene of Sir David Leslie's victory over the Marquis of Montrose in 1645.

Philipstown.—market town, E. King's co., on Philipstown rivulet and on Grand Canal, 8 m. E. of Tullamore and 12 miles SW. of Edenderry; pop. 778; P.O., T.O. Market day, *Thursday.* Philipstown was so named in honour of Philip II. of Spain, the consort of Queen Mary of England, and was designed to be the counterpart of Maryborough in Queen's co.—**2. Philipstown,** par., W. co. Louth, on river Glyde, 5 miles NW. of Ardee; 3659 ac., pop. 574.—**3. Philipstown,** par., N. co. Louth, on river Castletown, 4 miles NW. of Dundalk; 1035 ac., pop. 162.—**4. Philipstown,** par., S. co. Louth, 2 miles N. of Drogheda.—**5. Philipstown,** 4 miles from Dunleer, mid. co. Louth; pop. 14; P.O.

Phillack, urb. dist., Cornwall, in E. Phillack—par., 2887 ac., pop. 3881; has ironworks and mines.

Phillack, East, par., Cornwall, co-extensive with **P.** urban dist.; 2887 ac., pop. 3881.

Phillack, West, par., Cornwall, in Hayle, urb. dist.; 51 ac., pop. 668.

Phillegh, or **Filley,** par. and vil., Cornwall, on river Fal, 6 miles SE. of Truro; 2403 ac., pop. 245.

Phillipstown. See PHILIPSTOWN.

Phillyholme, vil., Dorset, 5 miles NE. of Axminster.

Philorth Bridge Platform, ry. sta., G. N. S. R., Aberdeenshire, 2 m. S. of Fraserburgh. **Philorth,** seat of Lord Saltoun, near the Water of Philorth, is adjoining.

Philpotstown House, seat, co. Meath, 4½ m. SW. of Navan.

Philpstoun, vil. with ry. sta., N. B. R., Linlithgowshire, 3½ miles E. of Linlithgow; pop. 644; P.O., T.O.; has oilworks; **Philpstoun House,** seat, is 1 mile NE.

Phinstown, vil., Orkney. See FINSTOWN.

Phladda Lighthouse. See FLADDA LIGHTHOUSE.

Phocle Green, pl., 2½ m. NE. Ross, Herefordshire; P.O.

Phœnix Park. See DUBLIN.

Phones, seat, 4 miles S. of Newtonmore, SE. Inverness-sh.

Phoside, ham., Derbyshire, 5 m. NW. Chapel en le Frith.

Phoul-a-Phouca, waterfall, on river Liffey. See POLLAPHUCA.

Physgill, seat, SE. Wigtownshire, 2 m. SW. of Whithorn.

Picardy, vil., Kent, 7 miles E. of Woolwich; P.O.

Pickburn, vil., West Riding Yorkshire, 6 miles NW. of Doncaster.

Pickenham, North, par. and vil., Norfolk, on river Wissey, 3½ m. SE. of Swaffham; 1615 ac., pop. 232; P.O.

Pickenham, South, par. and vil., Norfolk—par., 1870 ac., pop. 149; the vil. is 1½ mile S. of North Pickenham; P.O.; in vicinity is **Pickenham Hall,** seat.

Pickering, par., urb. dist., and market town, with ry. sta., N. E. R., N. R. Yorkshire, 10 miles N. of Malton and 32½ miles NE. of York by rail; par. and urb. dist., 15,625 ac., pop. 3491; P.O., T.O. Market day, *Monday.* Pickering is pleasantly situated on the slope of a hill, and is a town of great antiquity. It sent 2 members to Parliament in the time of Edward I. Its church (fully restored in 1889) is a 14th century structure, and contains mural paintings discovered in 1835. The castle stands on an eminence at the N. end of the town, and served in 1399 as the prison of Richard II. before his removal to Pontefract; it was captured and dismantled by the Parliamentarians during the great Civil War. Every alternate Monday the market is for cattle, and there are numerous fairs. The town owes much of its present prosperity to its convenience as a centre for visiting many places of interest and antiquity in the surrounding district. **Pickering Moor,** 7 miles N., is an upland tract.

Pickering Marishes, par., North-Riding Yorkshire, 5 m. N. of Malton; 2962 ac., pop. 226.

Pickford House, seat, 4 miles NW. of Coventry, Warwickshire.

Pickhill.—par., Denbighshire, on river Dee, 4 miles SE. of Wrexham; contains **Pickhill Hall,** seat.—**2. Pickhill with Roxby,** par. and vil. with ry. sta., N. E. R., N. R. Yorkshire—par., 2189 ac., pop. 231; vil., on river Swale, 6 miles W. of Thirsk; P.O.—**3. Pickhill,** hamlet, North-Riding Yorkshire, 7½ miles SW. of Middleham.

Picklescott, ham., 10 m. SW. of Shrewsbury, Shropshire.

Pickmere, par. and vil., Cheshire, 2½ miles NE. of Northwich; 1061 ac., pop. 203.

Pickshill, seat. See PICTS HILL.

Pickton, par. with ry. sta., N. E. R., N. R. Yorkshire, 3¾ miles S. of Yarm by rail; 1004 ac., pop. 129.

Picktree, vil., 1½ mile N. of Chester le Street, Durham.

Pickup Bank. See YATE AND PICKUP BANK.

Pickwell, seat, 2 m. SW. of Cuckfield, Sussex.

Pickwell with Leesthorpe, par. and vil., Leicestershire, 6 miles SE. of Melton Mowbray and 6 miles NW. of Oakham; 2378 ac., pop. 237.

Pickwick Lower and **Pickwick Upper,** seats, in NW. vicinity of Corsham, Wilts.

Pickworth.—par. and vil., Lincolnshire, 2½ miles W. of Folkingham; 1474 ac., pop. 180; P.O.—**2. Pickworth,** par. and vil., Rutland, 5 miles NW. of Stamford; 2486 ac., pop. 145.

Picton, par., in co. and 3 miles NW. of Chester; 860 ac., pop. 95.

Picton Castle, ancient baronial residence, Pembrokeshire, 4 miles SE. of Haverfordwest; it was built in the time of William Rufus, escaped demolition during the Civil Wars, and retains most of its original form, but some modern additions have been made, and it is still inhabited.

Picts Cross, 4 miles from Ross, Herefordshire; P.O.

Picts Hill, or **Pickshill,** seat, in co. and 6 miles NW. of Bedford.

Picts' Work Ditch. See CATRAIL.

Piddinghoe, par. and vil., Sussex—par., 2342 ac., pop. 231; vil., on river Ouse, 1½ mile NW. of Newhaven; P.O.

Piddington.—par. and vil. with ry. sta. (**Piddington and Horton**), M. R., Northamptonshire—par., 1603 ac., pop. 387; vil., 6 miles SE. of Northampton; P.O., T.O.—**2. Piddington,** par. and vil., Oxfordshire, in E. of co., 4½ miles SE. of Bicester; 2354 ac., pop. 212; P.O.

Piddle.—river, Worcestershire; rises near Inkberrow, on E. border of co., and flows 12 miles SW. to the Avon

below Wyre Piddle.—**2. Piddle,** or **Trent,** river, Dorset; rises near Puddletrenthide, and flows 20 miles SE. past Puddletown to Poole Harbour.

Piddle, North, par., in co. and 7 miles E. of Worcester; 797 ac., pop. 100.

Piddle Hinton, par., Dorset. See PUDDLEHINTON.

Piddle Wyre, Worcestershire. See WYRE PIDDLE.

Piddleswood, rich wooded upland, on r. Stour, Dorset, lying SE. of Sturminster Newton; abounds with game.

Piddletown, par., Dorset; P.O., T.O. See PUDDLETOWN.

Piddletrenthide, par. and seat, Dorset; P.O., T.O. See PUDDLETRENTHIDE.

Pidford House, seat, 3 miles S. of Newport, Isle of Wight.

Pidley cum Fenton, par., Huntingdonshire, 5 miles NE. of St. Ives; 3752 ac., pop. 363; P.O., called **Pidley.**

Piecombe, par. and vil., E. Sussex—par., 2286 ac., pop. 307; vil., 6 miles N. of Brighton; P.O., T.O., called **Pyecombe.**

Piehills, hamlet, Dumfriesshire, 9½ miles NW. of Annan.

Piel, island with ry. sta., Furness Ry., and harbour, N. Lancashire, at S. extremity of Furness Peninsula, 4 miles SE. of Barrow in Furness Central sta., and connected with the mainland by a causeway; P.O., T.O.; near the sta. are the massive ruins of **Piel Castle,** or the Pile (or Peel) of Fouldrey.

Pield Heath, ham., W. Middlesex, 1½ mile SE. of Uxbridge.

Pierce Bridge, par. and vil. with ry. sta. (**Piercebridge**), N. E. R., Durham—par., 973 ac., pop. 207; vil., on river Tees, 5 miles W. of Darlington; P.O., T.O.; here the great Roman road from London to the Forth crossed the Tees.

Piercefield Park, seat, on border of Gloucestershire and Monmouthshire, 1½ mile N. of Chepstow.

Pierceton, seat, Ayrshire. See PERCETON.

Piercetown.—par., E. co. Meath, 3 miles S. of Duleek; 2530 ac., pop. 190.—**2. Piercetown,** par., W. co. Westmeath, on river Inny, 10 miles W. of Mullingar; 4230 ac., pop. 318.

Pierowall, vil., in NE. of Westray, Orkney, on the Bay of Pierowall.

Pierpoint, vil., N. co. Cork, 4 m. E. of Mallow.

Pierremont, seat, Durham, in NW. vicinity of Darlington.

Pierrepoint Lodge, seat, near W. border of Surrey, 3 miles S. of Farnham.

Pierres de Lecq, or **Paternosters,** the most westerly group of rocks off N. coast of Jersey, Channel Islands.

Pier's Court, seat, near Dursley, Gloucestershire.

Pier's Gill, grand ravine, 9 miles SW. of Keswick, Cumberland, on Lingmell.

Piershill, dist. with ry. sta., N. B. R., cavalry barracks, and a railway depôt, Edinburgh. The barracks were built in 1793. Here is a Soldiers' Home at JOCK'S LODGE: which see.

Pierson's Bridge, pl., 5 m. from Bantry, co. Cork; P.O.

Pierson's Green, hamlet, Kent, 7 miles SE. of Tonbridge.

Pigburn, vil., S. div. West-Riding Yorkshire, 6 miles NW. of Doncaster.

Pigdon, par., Northumberland, 3½ miles NW. of Morpeth; 1125 ac., pop. 33.

Pigeon Hugo, sea cave, on S. coast of Cornwall, 2½ miles NW. of Lizard Head; can only be reached by boat.

Pigeon Rock, eminence, Mourne Mountains, S. co. Down; alt., 1749 ft.

Pigeon's Cove, on E. coast of Isle of Man, near Douglas Head.

Pigeonsford, seat, Cardiganshire, 9 miles N. of Newcastle Emlyn.

Pightlesthorne, Bucks. See PITSTONE.

Pike Fell, 7 miles NE. of Langholm, E. Dumfriesshire; alt., 1637 ft.

Pike Pool, in river Dove, on border of Staffordshire and Derbyshire, in Beresford Dale; takes its name from a pike-shaped rock in the midst of the river.

Pike o' Blisco, mountain, Westmorland, 1 mile N. of the Three Shire Stone, or meeting-point of Lancashire, Cumberland, and Westmorland; alt., 2304 ft.

Pike o' Stickle, one of the Langdale Pikes, Westmorland; alt., 2323 ft. See LANGDALE PIKES.

Pike of Rushall, pl., 4 miles from Borris-in-Ossory, W. Queen's co.; P.O.

Pike, The, mt., S. Selkirkshire, 4½ m. SE. of Ettrick church; alt., 1454 ft.

Pike, The, ham., N. co. Tipperary, 7½ m. SW. of Birr.

Pikey Hill, mt., Elginshire, 5 m. NW. of Rothes; alt., 1164 ft.

Pilcot, vil., 2 miles NE. of Odiham, Hants; P.O.

Pilford, ham., Dorset, in E. of co., 4 m. NE. of Wimborne.

Pilgrim's Hatch, hamlet, 2 miles NE. of South Weald, Essex; P.O.

Pilgrims' Way, ancient road, extending from SE. vicinity of Guildford in Surrey along the S. side of the Chalk Downs to Combe Bottom, along the ridge of the downs E. to Reigate and through Kent, passing near to Sevenoaks. Pilgrims travelling to the shrine of St. Thomas at Canterbury followed this road—hence the name.

Pilham.—par., Lincolnshire, 4½ miles NE. of Gainsborough; 665 ac., pop. 51.—**2. Pilham,** Devon. See PHILHAM.

Pill, vil. with ry. sta., G. W. R., Easton in Gordano par., and eccl. dist. partly also in Portbury par., Somerset—dist., pop. 1715; vil., on river Avon, 5 miles NW. of Bristol; P.O., T.O.

Pill.—rivulet, SW. co. Kilkenny; flows 8 miles SW. to river Suir near Fiddown.—**2. Pill,** rivulet, S. co. Wexford; flows 11 miles S. to the head of Bannow Bay.

Pill Creek, in Falmouth Harbour, Cornwall; penetrates 1½ mile.

Pill Priory, ruined priory, at top of Hubberstone Creek, Pembrokeshire, near Milford.

Pillar Mountain, Cumberland, 3½ miles SE. of foot of Ennerdale Water; alt., 2927 ft.; on its NW. side, at foot of mountain, is the **Pillar Rock,** the most dangerous crag in the Lake District.

Pillaton, par. and vil., Cornwall, on river Lynher, 4½ miles NE. of St. Germans; 2982 ac., pop. 388.

Pillerton Hersey, par., Warwickshire, 7½ miles SE. of Stratford on Avon; 1402 ac., pop. 99.

Pillerton Priors, par., Warwickshire, adjacent to Pillerton Hersey; 1547 ac., pop. 107.

Pilliesdon Pen, hill, Dorset, 7 miles NE. of Lyme Regis; alt., 910 ft.

Pilleth, par., Radnorshire, on river Lugg, 3 miles SW. of Knighton; 1887 ac., 109.

Pilley.—hamlet, Hants, 2 miles N. of Lymington; P.O.—**2. Pilley,** vil., S. div. West-Riding Yorkshire, 4 miles S. of Barnsley.

Pillgwenlly, eccl. dist., Newport St. Woollos par., Monmouthshire, in bor. of Newport; pop. 14,016; P.O., T.O.; the Newport Docks are here.

Pillhead House, seat, 1 m. NE. of Bideford, N. Devon.

Pilling, par. and vil. with ry. sta., Garstang and Knot End Ry., N. Lancashire—par., 6175 ac., pop. 1407; vil., on Lancaster Bay, 5 miles NW. of Garstang; P.O., T.O.

Pilltown, vil., S. co. Kilkenny, on Pill rivulet, 3 miles E. of Carrick-on-Suir; pop. 354; P.O., T.O., called **Piltown.**

Pilltown House, seat on river Barrow, SW. co. Wexford, 7 m. SSW. of New Ross.

Pilmoor Junction, ry. sta., N. E. R., North-Riding Yorkshire, 8 miles NE. of Boroughbridge sta. and 16 miles NW. of York; P.O., called **Pilmoor Station.**

Pilning, eccl. dist. and vil. with ry. sta., G. W. R., Almondsbury and Henbury pars., Gloucestershire—dist., pop. 847; vil., 9 miles N. of Bristol; P.O.

Pilsbury, hamlet, Derbyshire, on river Dove, 8 miles SW. of Bakewell.

Pilsdon, par., Dorset, in W. of co., 6 miles SW. of Crewkerne; 660 ac., pop. 54. **P. Pen** (907 ft.) is the highest point in Dorset.

Pilsgate, ham., Northamptonshire, 2½ m. SE. of Stamford.

Pilsley.—par. and vil. with ry. sta., G. C. R., Derbyshire—par., 2522 ac., pop. 1493; vil., 6 miles SE. of Chesterfield; P.O., T.O.; has collieries and ironworks.—**2. Pilsley,** par. and vil., Derbyshire, 2 miles NE. of Bakewell; par., 465 ac., pop. 214.

Pilson, hamlet, in co. and 4½ m. SE. of Monmouth.

Pilt Down, hamlet, Sussex, 2 miles NW. of Uckfield; P.O.

Piltanton Burn, Wigtownshire; rises about 3 miles NW. of Stranraer, and flows 13 miles E. to Luce Bay.

Pilton, East and **West,** 2 adjoining pars., Devon, on river Taw—**E. Pilton,** in mun. bor. of Barnstaple, 659 ac., pop. 2138; **W. Pilton,** 1025 ac., pop. 100. **Pilton House,** seat, is 1 mile NW. of Barnstaple.

Pilton.—hamlet, Gower Peninsula, Glamorgan, near W. side of Oxwich Bay, 7 miles SE. of Loughor.—**2. Pilton,** par., Northamptonshire, on river Nen, 2½ miles SW. of Oundle; 1406 ac., pop. 96.—**3. Pilton,** par., Rutland, on river Chater, 4 miles NE. of Uppingham; 347 ac., pop. 48.—**4. Pilton,** par. and vil., Somerset—par., 4620 ac., pop. 891; vil., 2½ miles SW. of Shepton Mallet; P.O., T.O.

Pilton, dist., Granton, N. Edinburgh; here is Leith Public Health Hospital.

Piltown, co. Kilkenny; P.O., T.O. See PILLTOWN.

Pimlico, 5 eccl. dists. (St. Barnabas, St. Gabriel, St. Michael, St. Peter, and St. Saviour), St. George Hanover Square par., co. London, in parl. bor. of Westminster; pop.—St. Barnabas, 7148; St. Gabriel, 16,846; St. Michael, 3859; St. Peter, 9759; St. Saviour, 8469. The dist. contains Buckingham Palace, and is connected with Battersea by the Chelsea Suspension Bridge; and with Vauxhall by the Vauxhall Bridge; Victoria Station is in Pimlico.

Pimlico, ham., E. Queen's co., 5 m. SW. of Athy.

Pimperne, par. and vil., Dorset, in NE. of co.—par., 3252 ac., pop. 576; vil., 2 miles NE. of Blandford; P.O.

Pinchaford, ham., 1 mile NW. of Ilsington, Devon.

Pinchbeck, par. and vil. with ry. sta., G. N. & G. E. Jt. R., Lincolnshire—par., 14,460 ac., pop. 2830; vil., 2½ miles N. of Spalding; P.O., T.O.

Pinchbeck, West, eccl. dist. and vil., Pinchbeck par., Lincolnshire—dist., pop. 1404; vil., 4 miles NW. of Spalding; P.O., called **Pinchbeck Bars.**

Pinchingthorpe, par. and ry. sta., N. E. R., 2½ miles SW. of Guisborough, N. R. Yorkshire; 859 ac., pop. 75; contains seat of **P. Hall.**

Pinden, hamlet, Kent, 3 miles S. of Dartford.

Pincham, hamlet, Kent, 3 miles N. of Dover.

Pinewoods, pl., 1 m. from Ash Vale, W. Surrey; P.O.

Pinge Wood, ham., Berks, 5 m. SW. of Reading.

Pinhoe, par. and vil. with ry. sta., L. & SW. R., Devon—par., 1758 ac., pop. 952; vil., 2½ miles NE. of Exeter; P.O., T.O.

Pinkerton, pl., NE. Haddingtonshire, 3 miles SE. of Dunbar.

Pinkhill, lock, on river Thames, 8½ miles W. of Oxford.

Pinkhill, ry. sta., N. B. R., near Corstorphine, in co. of Edinburgh, and 3 m. W. of Waverley sta.

Pinkie House, seat, Edinburghshire, in E. vicinity of Musselburgh; the battle of Pinkie, where the English, under the Duke of Somerset, defeated the Scots, was fought in 1547.

Pinkney Hall, seat, adjoining Tatterford, N. Norfolk.

Pinkney House, seat, 4 miles W. of Malmesbury, Wilts.

Pinkneys Green, hamlet, Berks, in SE. of co., 3 miles SE. of Marlow; P.O.

Pinley House, seat, and remains of **Pinley Abbey,** 3 miles E. of Henley in Arden, Warwickshire.

Pinmill, vil., on river Orwell, Suffolk, 2 miles SW. of Orwell sta.

Pinmore, pl. with ry. sta., G. & SW. R. (alt., 350 ft.), 5 miles S. of Girvan, Ayrshire; P.O., T.O.; 1½ mile SE. is **Pinmore House,** seat.

Pinn, hamlet, Devon, 3 miles W. of Sidmouth.

Pinnacle Rock, off NW. coast of Jersey, Channel Islands, on N. side of St. Ouen's Bay and 5 miles NW. of St. Aubin; alt., over 150 ft.

Pinnaclehill, seat, near Kelso, Roxburghshire, on river Tweed.

Pinner, par. and vil. with ry. stas. (**Pinner**), Met. Ry. and (**Pinner and Hatch End**) L. & NW. R., the latter sta. being 1¼ m. N. of vil., Middlesex, in NW. of co.—par., 3782 ac., pop. 3366; vil., 2½ miles NW. of Harrow and 13½ miles NW. of London; P.O., T.O.; was once a market town. The par. (formerly part of Harrow par.) contains many fine villas and other residences, including **Pinner Hall, Pinner Park,** and **Pinner Place.** The Commercial Travellers' School (opened 1855, enlarged 1868) is for the education and maintenance of boys and girls.

Pinner Cliffs, cliff range, on SE. coast of Devon, between Axmouth and Lyme Regis; great landslips have occurred.

Pinnock and Hyde, par., Gloucestershire, 4½ miles E. of Winchcomb; 2359 ac., pop. 110.

Pinley, stream; rises near Shobdon, Herefordshire, and flows SE. to the Lugg at Leominster.

Pinvin, par. and vil., Worcestershire, 2 miles N. of Pershore; 1073 ac., pop. 422; P.O.

Pinwell, hamlet, Leicestershire, on river Anker, 2 miles N. of Atherstone.

Pinwherry, pl. with ry. sta., G. & SW. R. (alt., 142 ft.), Ayrshire, on river Stinchar, 8 miles S. of Girvan.

Pinxton, par. and vil., Derbyshire, with ry. stas. (**Pinxton**) L. N. R., (**Pinxton and Selston**) M. R., and (**Kirkby and Pinxton**) G. C. R., which is 2¼ m. NE. of the vil.—par., 1253 ac., pop. 2994; vil., 3 miles E. of Alfreton; P.O., T.O. There are coal mines in the neighbourhood.

Pinde, hamlet, Carmarthenshire, 4 miles S. of Llandilo.

Pion, Kings, Herefordshire. See KINGS PYON.

Pipe Gate, ry. sta. (for Woore), N. S. R., Staffordshire, 5 miles NE. of Market Drayton; P.O.

Pipe Ridware, par., Staffordshire, on river Trent, 5 miles NNW. of Lichfield; 823 ac., pop. 63.

Pipe and Lyde, par., in co. and 3 miles N. of Hereford; 1640 ac., pop. 188.

Pipehill, vil., Staffordshire, 1 mile SW. of Lichfield.

Pipers End, hamlet, Herts, 4 miles NE. of St. Albans.

Piper's Hole, deep cavern, in Tresco, Scilly Islands.

Piper's Stone, supposed Druidical stone near Stanton in the Peak, Derbyshire.

Pipewell, pl., 5 miles NW. of Kettering, Northamptonshire; P.O. **P. Hall** is a seat.

Pippacott, hamlet, Devon, 5 miles NW. of Barnstaple.

Pippin Park, seat, ½ mile S. of Lydgate, W. Suffolk.

Pippingford Park, seat, near Balcombe sta., Sussex.

Pipton, par., Brecknockshire, 4 miles SW. of Hay; 1378 ac., pop. 76.

Piran Bay, on N. coast of Cornwall, 5 m. NE. of St. Agnes Head. See also PERRAN.

Pirbright, par. and vil., Surrey—par., 4711 ac., pop. 1540; vil., 6 miles NW. of Guildford; P.O., T.O. Here Sir Henry M. Stanley (1840–1904), African traveller and explorer, is buried. Near the vil. is **Pirbright Lodge.**

Pirford, Surrey. See PYRFORD.

Pirgo, site of ancient royal palace, Essex, 3 miles N. of Romford.

Pirn, seat, 3 miles NW. of Stow, Edinburghshire, on Gala Water.

Pirn Mill, or **Altygoblach,** on W. coast of Arran island, Buteshire, 20 miles NW. of Brodick; P.O., T.O. Has a pier, and is a calling place for steamers.

Pirntaiton, place with traces of a Roman camp, 4 miles NW. of Stow, Edinburghshire.

Pirton.—par. and vil., Herts, in N. of co.—par., 2760 ac., pop. 924; vil., 3 miles W. of Hitchin; P.O.—**2. Pirton,** par., Oxfordshire. See PYRTON.—**3. Pirton,** par. and vil., in co. and 5 miles SE. of Worcester; 1690 ac., pop. 177.

Pishill, par., Oxfordshire, in SE. of co., 5½ miles NW. of Henley on Thames; 793 ac., pop. 139.

Pishiobury Park, seat, Herts, in E. of co., 5 m. S. of Bishop Stortford.

Pislake, vil., Surrey, 4½ miles SE. of Guildford.

Pistill, hamlet, Carmarthenshire, 4 miles S. of Llandilo.

Pistog's Castles, moated tumulus, 4 miles E. of Newcastle Emlyn, Carmarthenshire; was the site of an ancient mansion.

Pistol Meadow, near the Lizard, Cornwall; so called from the quantity of firearms flung ashore by the wreck of a transport ship, a number of soldiers and seamen from which lie here.

Pistyll, coast par. and vil., Carnarvonshire, 5½ miles NW. of Pwllheli; 3860 ac., pop. 739.

Pistyll Cain Falls, on river Prysor, Merioneth, 9 miles S. of Festiniog.

Pistyll Rhaiadr, falls on the Rhaiadr river, S. Denbighshire, 4 miles NW. of Llanrhaiadr yn Mochmant, where the river descends 230 ft.

Pit——. See also PITT——.

Pitairlie Burn, stream, 7 m. long, flowing into the North Sea S. of Carnoustie, Forfarshire.

Pitbladdo, seat, 2 m. NW. of Cupar, Fife.

Pitcairlie, seat, Fife, 2½ miles N. of Auchtermuchty.

Pitcairngreen, vil., Perthshire, on river Almond, 4½ miles NW. of Perth; has bleachfields.

Pitcairns, Newton of, part of Dunning vil., Perthshire; in vicinity is **Pitcairns,** seat.

Pitcaithly Wells. See PITKEATHLY.

Pitcaple, vil. with ry. sta., G. N. S. R., Aberdeenshire, on river Ury, 5 miles NW. of Inverurie; P.O., and T.O. at **P. Sta.,** 1 m. distant; in vicinity is **Pitcaple Castle.**

Pitcarity, vil., Forfarshire, in Glen Prosen, 8 m. NW. of Kirriemuir.

Pitcastle, seat, Perthshire, near river Tay, 5½ miles NW. of Ballinluig Junction.

Pitch Place, ham., 2½ m. NNW. of Guildford, Surrey; P.O.

Pitchcombe, par. and vil., Gloucestershire, 2 m. N. of Stroud; 502 ac., pop. 226; P.O.: has a small woollen factory; near the vil. is **Pitchcombe House,** seat.

Pitchcott, par., Bucks, 5 miles NW. of Aylesbury; 925 ac., pop. 40.

Pitchcroft Meadow, on bank of the Severn at Worcester; here, in September 1642, a cavalry skirmish took place.

when the Royalists defeated the horse of Essex. There is now a racecourse on the meadow.

Pitchford, par. and vil., Shropshire, 6 miles SE. of Shrewsbury; 1684 ac., pop. 192; P.O.; near the vil. is **Pitchford Hall,** seat.

Pitcombe, par., Somerset, 1½ mile SW. of Bruton; 2250 ac., pop. 310.

Pitcorthie, seat, Fife, 1¼ mile NE. of Colinsburgh.

Pitcox, pl., Haddingtonshire, 4 miles SW. of Dunbar.

Pitcroy, seat, ½ mile SW. of Blacksboat, E. Elginshire.

Pitculio, seat, Fife, 4½ m. NE. of Cupar.

Pitcur, vil. and ruined castle, Forfarshire, 3 miles SE. of Coupar-Angus.

Pitfichie Castle, ruin, 2 miles NW. of Monymusk, Aberdeenshire.

Pitfirrane Park, seat, 2¼ miles SW. of Dunfermline, Fife.

Pitfodels, ry. sta., G. N. S. R., in co. and 3 m. SW. of Aberdeen; here is a high service reservoir with a holding capacity of 500,000 gallons.

Pitfold, hamlet, Surrey, 4 miles NW. of Haslemere.

Pitfour Castle, seat, Perthshire, 6 miles E. of Perth.

Pitfour House, seat, Aberdeenshire, 2 m. NW. of Mintlaw.

Pitgaveny House, seat, in co. and 2¼ m. NE. of Elgin.

Pithead, ham., 2½ miles SE. of Rockbeare, Devon.

Pitheavlis, seat of Lord Elibank, in co. and 1 mile SW. of Perth.

Pitkeathly, place with mineral wells, Perthshire, 1 mile SW. of Bridge of Earn.

Pitleoch Burn, flows into river Bran, 3½ miles WSW. of Dunkeld, Perthshire.

Pitlessie, vil., Fife, 2 miles E. of Ladybank and 4 miles SW. of Cupar; pop. 347; P.O.

Pitlochry, vil. with ry. sta., H. R., Perthshire, on river Tummel, 28½ m. NW. of Perth; pop. 1541; P.O., T.O.; is situated amid fine scenery, has a salubrious climate, and is a favourite summer resort. There are three hydropathic establishments. Pitlochry has a tweed factory and two distilleries.

Pitlour House, seat, 1¼ mile NW. of Strathmiglo, Fife.

Pitlurg, seat and ry. sta., G. N. S. R., Aberdeenshire, 6 miles NE. of Ellon.

Pitlyal, or **Round Loch** (Tay Basin), S. Forfarshire, 5 m. E. of Coupar-Angus; greatest depth, 19 ft.; alt. above sea-level, 606 ft.

Pitmain, seat, 1 m. SW. of Kingussie, E. Inverness-shire.

Pitmedden.—ry. sta., G. N. S. R., Aberdeenshire, 8¼ m. NW. of Aberdeen; **Pitmedden House,** seat, is in vicinity.—**2. Pitmedden,** hamlet, Aberdeenshire, 4 m. SW. of Ellon; **Pitmedden House,** seat, is 1 mile NW.

Pitmiddle, vil., E. Perthshire, 3 miles WNW. of Kinnaird.

Pitmilly, seat, Fife, 5½ miles SE. of St. Andrews.

Pitminster, par. and vil., Somerset—par., 5355 ac., pop. 1118; P.O.; vil., 4½ miles S. of Taunton; has malting and tanning; the church is ancient; **Pitminster Lodge** and other seats are in the neighbourhood.

Pitmuies, seat, Forfarshire, near Guthrie Junction.

Pitnacree, seat, Perthshire, on river Tay, 4 miles NE. of Aberfeldy.

Pitney, par. and vil., Somerset, 2 miles NE. of Langport; 1341 ac., pop. 263; P.O.

Pitreavie, seat, 2¾ miles SE. of Dunfermline, Fife; in vicinity is the battlefield where Cromwell's troops defeated the Royalists in 1651.

Pitrodie, vil., E. Perthshire, 2 miles NW. of Errol; P.O.

Pitscandly, seat, Forfarshire, 2 miles NE. of Forfar.

Pitscottie, hamlet, Fife, 3 m. SE. of Cupar; P.O.

Pitsea, par. and vil. with ry. sta., L. T. & S. R., Essex—par., 1693 ac., pop. 358; P.O., T.O.; vil., on a creek of the Thames, 10 miles W. of Southend; the church stands on a knoll, commanding a fine view of the Thames and surrounding country.

Pitsford, par. and vil. with ry. sta. (**Pitsford and Brampton**), L. & NW. R., Northamptonshire—par., 1460 ac., pop. 443; vil., 5 miles N. of Northampton; P.O., T.O.; near the vil. are **Pitsford Hall,** seat, and an ancient camp and tumulus.

Pitshill, seat, 1 mile NW. of Petworth, Sussex.

Pitsligo, coast par., N. Aberdeenshire; 4641 ac., pop. 2307; the church is 1 mile S. of Rosehearty, near which is the ruin of **Pitsligo Castle.**

Pitsligo, New, vil., Tyrie par., and *quoad sacra* par., partly also in Aberdour, New Deer, and Strichen pars., N. Aberdeenshire—*quoad sacra* par., pop. 2332; vil., 4 miles W. of Strichen ry. sta. and 11 miles SW. of Fraserburgh; pop. 1674; P.O., T.O.; has mfrs. of pillow-lace, and in the neighbourhood are extensive granite quarries.

Pitsmoor, eccl. dist., Sheffield par., S. div. West-Riding Yorkshire; pop. 16,271; P.O., T.O.

Pitson, hamlet, Devon, 3 miles W. of Sidmouth.

Pitstone, or **Pightlesthorne,** par. and vil., Bucks, in E. of co.—par., 1644 ac., pop. 396; vil., 7 m. E. of Aylesbury; P.O., called **Pitstone Green.**

Pitt——. See also PIT——.

Pitt, ham., 2 m. SW. of Winchester, Hants.

Pitt House, seat, 1¼ m. SW. of Chudleigh, SE. Devon.

Pitt Manor, seat, 1½ m. SW. of Winchester, Hants.

Pittarthie Castle, ruin, Fife, 6 m. S. of St. Andrews.

Pitteadie Castle, ruin, near Kinghorn, Fife.

Pittenane, par., Lanarkshire. See PETTINAIN.

Pittencrieff, park and glen, Dunfermline, Fife; this estate has been purchased by Dr. Andrew Carnegie, and presented by him to his fellow-townsmen. See DUNFERMLINE.

Pittendriech, seat, near Lasswade, Edinburghshire.

Pittenweem, parl., royal, and mun. bor., seaport town, and par., with ry. sta., N. B. R., Fife, on the Firth of Forth, 1¼ m. W. of Anstruther and 3½ m. NE. of Elie and 17¾ m. ENE. of Thornton Junction by rail—par., 666 ac., pop. 1911; parl. and royal burgh, pop. 1859; mun. burgh and town, pop. 1863; P.O., T.O.; belonged originally to the priory (12th century), of which some ruins remain, and was made a royal burgh in 1542. A large number of the inhabitants are employed in fishing and in fish curing. Pittenweem is one of the St. Andrews Burghs, which return 1 member to Parliament.

Pittington, par. and ry. sta., N. E. R., Durham—par., 2371 ac., pop. 1983; contains **North Pittington,** vil., 3½ miles NE. of Durham and 11 miles SW. of Sunderland by rail. Coal mines and limestone quarries are in the par. The church (restored 1855) is Early Norman.

Pittleworth, ham., 3 m. SW. of Stockbridge, Hants.

Pittodrie, seat, Aberdeenshire, 1½ m. SW. of Pitcaple ry. sta.

Pitton and Farley, par. and vil., Wilts, 4 miles E. of Salisbury; 2221 ac., pop. 407; P.O.

Pittrichie, seat, Aberdeenshire, 3 m. SE. of Old Meldrum.

Pitts, hamlet, Wilts, 4 miles SW. of Salisbury.

Pitt's Head, rock, 3 m. N. of Beddgelert, Carnarvonshire.

Pitts Hill, pl. with ry. sta., N. S. R. (alt. 510 ft.), Staffordshire, adjoining Tunstall.

Pittville, eccl. dist., Cheltenham par., Gloucestershire; pop. 3699; P.O., T.O.

Pitulie and Sandhaven, conjoint fishing vil., Aberdeenshire, on the Moray Firth, 3 miles W. of Fraserburgh; pop. 617; P.O., T.O., at **Sandhaven.**

Pixley, par. and vil., Herefordshire, in E. of co., 3½ miles W. of Ledbury; 1086 ac., pop. 179.

Pixton House, 4 m. SE. of East Grinstead, Sussex.

Pixton Park, seat, 1½ m. SE. of Dulverton, Somerset.

Place Fell, mountain, Westmorland, 1 m. NE. of Patterdale; alt., 2154 ft.; has a slate quarry.

Place House.—(formerly **Prideaux Castle**), at W. end of Padstow, Cornwall; was built in the reign of Queen Elizabeth, and occupies the site of a monastery destroyed by the Danes in 981.—**2. Place House,** seat, near Fowey, Cornwall.—**3. Place House,** seat, Cornwall, 2 m. S. of Gerrans.—**4. Place House,** seat, 5 miles NE. of St. Ives, Huntingdonshire.

Place of Tilliefourie, seat, 5½ m. SE. of Alford, Aberdeen.

Pladda.—island, Jura par., Argyllshire; pop. 7. See FLADDA.—**2. Pladda,** island, Buteshire, off SE. point of Arran island; pop. 6; has a lighthouse, with group flashing light 95 ft. high and 130 ft. above high water visible 17 miles.

Plaidy, ry. sta., G. N. S. R., 4½ miles N. of Turriff, Aberdeenshire.

Plainmellor. See PLENMELLER.

Plains, vil. with ry. sta., N. B. R., Lanarkshire, on North Calder Water, 2½ miles NE. of Airdrie; pop. 887.

Plains of Mayo, district, SE. co. Mayo, 8 miles SW. of Kiltamagh; limestone rock prevails.

Plaistow.—2 eccl. dists. (St. Andrew and St. Mary) and ry. sta., L. T. & S. R., in par. and parl. bor. of West Ham, Essex; pop.—St. Andrew, 24,517; St. Mary 24,536; the sta. is 5 m. E. of Fenchurch St. sta., London—**2. Plaistow,** eccl. dist., Bromley par., Kent; pop. 5455; **Plaistow Lodge** is a seat.—**3. Plaistow,** vil., W. Sussex, 6 miles N. of Petworth; P.O., T.O.

Plaistow Street, ham., Surrey, 11 m. SE. of Salisbury.

Plaitford, par. and vil., Wilts, 5 miles W. of Romsey; 1323 ac., pop. 175.

Plangary, vil., near Redruth, Cornwall.
Plank Lane, vil. with ry. sta., L. & NW. R., SW. Lancashire, 2 miles SE. of Wigan; P.O.
Plantation, *quoad sacra* par., Govan par., Lanarkshire, in the SW. suburbs of Glasgow; pop. 15,281; has a public recreation ground.
Plardwick, hamlet, in co. and 7 m. W. of Stafford.
Plas Berw, seat, 4 m. W. of Llanfair sta., Anglesey.
Plas Cadnant, seat, 3½ miles SW. of Beaumaris, Anglesey.
Plas Cilybebyll, seat, 2 miles E. of Pontardawe, W. Glamorgan.
Plas Clough, seat, in co. and 1 mile N. of Denbigh.
Plas Coch, seat, 3 miles S. of Llanfair sta., Anglesey.
Plas Crug, rocky mound, in vicinity of Aberystwyth, Cardiganshire; on it are the ruins of a moated mansion called "the Palace of Rheidol," said to have been the residence of Owen Glendower.
Plas Dinam, seat, Montgomeryshire; post-town, Llandinam.
Plas Gwyn,—seat, 5 m. N. of Llanfair sta., Anglesey.
Plas Heaton, seat, in co. and 2½ m. NW. of Denbigh.
Plas Jolyn, seat, 3¾ m. NW. of Ellesmere, Shropshire.
Plas Llanfair, seat, 5 miles SW. of Beaumaris, Anglesey.
Plas Llanstephan, seat, Carmarthenshire, on the S. side of Llanstephan.
Plas Llyssin, seat, Montgomeryshire, 1 mile NW. of Carno sta.
Plas Madoc, seat, 1 m. N. of Llanrwst, Denbighshire.
Plas Machynlleth, seat, Montgomerysh., at Machynlleth.
Plas Marl, ry. sta., G. W. R., in SW. of Glamorgan, 1¾ miles NE. of Swansea, High Street Station; P.O.
Plas Mawr, a fine Elizabethan mansion in Conway, NE. Carnavonshire, now an Academy of Art. See CONWAY.
Plas Newydd, or **Anglesey Castle,**—seat of the Marquis of Anglesey, on Menai Strait, Anglesey, 27 miles SW. of the Britannia Bridge.—**2. Plas Newydd,** seat, adjoining Llangollen, Denbighshire; was formerly the residence of the "Ladies of Llangollen"; now considerably enlarged.—**3. Plas Newydd,** seat, 2 miles SE. of Ruthin, Denbighshire.—**4. Plas Newydd,** seat, 1 m. S. of Trefnant, N. Denbighshire.
Plas Pengwern, ancient mansion, in S. vicinity of Llangollen, Denbighshire; belonged in 924 to Tudor Trevor, ancestor of the Mostyn family.
Plas Power, pl. with ry. stas., G. W. and W. M. & C. Q. Rys., and seat, 2 miles NW. of Wrexham, Denbighshire.
Plas, The,—seat, adjoining Dinas Mawddwy, SE. Merioneth.—**2. Plas, The,** seat, adjoining Llanstephan, SW. Carmarthen.—**3. Plas, The,** seat, adjoining Tan-y-Bwlch, 6 m. NE. of Portmadoc, Merioneth.—**4. Plas, The,** seat, in co. and 4 m. S. of Carnarvon.—**5. Plas, The,** seat, adjoining Machynlleth, W. Montgomeryshire.
Plas Tregayan, seat, 2½ miles E. of Llangwyllog, E. Anglesey.
Plashet Park, seat, 5 miles NW. of Lewes, Sussex.
Plashetts and Tynehead, par., Northumberland; 29,225 ac., pop. 545; contains **Plashetts,** vil. with ry. sta., N. B. R., and T.O. at **Plashetts sta.,** 1 m. distant, 4 miles SE. of Kielder sta. and 13½ NW. of Bellingham; P.O.; coal is largely worked.
Plashwood, seat, 3 m. NW. of Stowmarket, Suffolk.
Plastirion, seat, ½ m. SW. of Llanrug, NW. Carnarvon.
Plastow. See PLAISTOW.
Plas-yn-Vivod, seat, 1½ mile W. of Llangollen, Denbighshire.
Plas-yn-Yale, seat, Denbighshire; post-town, Corwen.
Plat Saline, bay, 1 mile N. of St. Anne, Alderney, Channel Islands; is resorted to for bathing.
Platt, eccl. dist. and vil., Wrotham par., Kent—dist., pop. 952; the vil. is 5 miles NE. of Sevenoaks.
Platt Bridge, vil. with ry. stas., L. & NW. R. (**Platt Bridge**) and G. C. R. (**Hindley and Platt Bridge**), SW. Lancashire, 2 miles SE. of Wigan; P.O., T.O.
Platt Green, hamlet, Surrey, 1 mile SW. of Caterham.
Platt Hall, seat, Manchester, Lancashire.
Platt Lane, ham., 4 m. SW. of Whitchurch, N. Shropshire; P.O.
Platt Rocque, rocky point, in SE. of Jersey, Channel Islands, 1 mile E. of Pontac sta.; a small harbour for fishing-boats is here.
Platten Hall, seat, E. co. Meath, 2 m. SW. of Drogheda.
Platts Common, pl., 1 m. from Hoyland, Barnsley, W. R. Yorkshire; P.O.
Plaw Hatch, seat, 1 m. NE. of Bishop Stortford, Essex.
Plawhatch, seat, 3½ miles S. of East Grinstead, N. Sussex.
Plawsworth, par. and ry. sta., N. E. R., in co. and 4 m. N. of Durham; 1320 ac., pop. 1246.
Plaxtol, eccl. dist. and vil., Wrotham par., Kent—dist., pop. 1014; vil., 6 miles SE. of Sevenoaks; P.O., T.O.
Playden, par. and vil., Sussex—par., 1295 ac., pop. 282; vil., on river Rother, 1 mile N. of Rye; P.O.
Playford, par. and vil., E. Suffolk, 4 miles NE. of Ipswich; 1329 ac., pop. 238; P.O.; near the vil. is **Playford Hall,** seat.
Plealey Road, ry. sta., L. & NW. and G. W. Jt. R., Shrophire, 6 miles SW. of Shrewsbury.
Plean, East, *quoad sacra* par. and vil. with ry. sta., C. R. (for Cowie), St. Ninians par., Stirlingshire—*quoad sacra* par., pop. 1318; vil., 3 miles SE. of Bannockburn, pop. 610; P.O.; in vicinity is **Plean House,** seat.
Pleasance, hamlet, 1¼ mile NW. of Auchtermuchty, Fife.
Pleasington, par. and vil. with ry. sta., L. & Y. R., 3 m. SW. of Blackburn, NE. Lancashire; 1703 ac., pop. 461; near the vil. is **Pleasington Hall,** seat.
Pleaskin, basaltic cliff, near Giant's Causeway, N. co. Antrim; 400 ft. high.
Pleasley, par. and vil. with ry. stas., G. N. R. and M. R.—par., 3275 ac., pop. 8448; vil., on river Meden, 3 miles NW. of Mansfield; P.O., T.O., and P.O. at **P. Vale,** 2 m. distant; was once a market town; the old market cross stands on the brow of an adjacent hill; there are silk and cotton spinning mills; near the vil. is **Pleasley Park,** seat.
Pleasley Hill, hamlet, Notts, on river Meden, opposite Pleasley vil.
Pleberstown, par., mid. co. Kilkenny, on river Nore, 2 miles SE. of Thomastown; 898 ac., pop. 112.
Pleck and Bescot, eccl. dist. with ry. sta. (**Pleck**), L. & NW. R., Walsall par., Staffordshire, on S. side of Walsall; pop. 11,517; P.O., T.O., called **Pleck.**
Pledgdon, hamlet, Essex, 6 miles NE. of Bishop Stortford.
Pleinmont Point, bold rocky promontory, forming the SW. extremity of Guernsey, Channel Islands, 7 miles SW. of St. Peter Port.
Plemonstall, eccl. dist., par. of Plemonstall, or Plemstall, NE. Cheshire; pop. 847. The vil. of **Plemstall** is 1 m. NE. of Mickle Trafford.
Plémont Point, rocky promontory, on NW. coast of Jersey, Channel Islands, ¾ mile E. of Cape Grosnez; is famous on account of its caverns.
Plenmeller, par., Northumberland, 1 mile SE. of Haltwhistle; 5045 ac., pop. 136.
Plesbey, par. and vil., Essex, 6 miles NW. of Chelmsford; 732 ac., pop. 231; P.O.; has remains of ancient castle.
Plessey, hamlet with ry. sta., N. E. R., Northumberland, on river Blyth, 6 miles SE. of Morpeth; **P. Hall,** an ancient mansion, in vicinity, is now a farmhouse.
Plinlimmon (Five Beacons), mountain, on border of Cardiganshire and Montgomeryshire, 10 miles W. of Llanidloes; alt., 2468 ft.; consists of 3 masses, forming the centre of a great mountain group, and contains the sources of the rivers Severn, Wye, Rheidol, Ystwyth, and Llyfnant.
Plockton, fishing vil. and *quoad sacra* par. with ry. sta., H. R., Ross and Cromarty, on Loch Carron, 5 m. SW. of Strome Ferry; pop. 354; par., pop. 854; P.O., T.O.
Plodder Lane, ry. sta., L. & NW. R., SE. Lancashire, 1½ mile SE. of Bolton.
Plompton, par., E. div. W. R. Yorkshire, 2½ miles S. of Knaresborough; 2137 ac., pop. 178.
Plotcock, colliery vil., 5 m. SE. of Hamilton, Lanarkshire.
Plover Scar, rock, at mouth of the Lune, N. Lancashire; here is a lighthouse 20 ft. above high water with fixed light visible 7 miles.
Plowden, vil. with ry. sta., Bishops Castle Ry., Shropshire, 5½ miles SE. of Bishops Castle; in vicinity is **Plowden Hall,** seat.
Plowland, hamlet, East-Riding Yorkshire, 2 miles SE. of Patrington.
Pluck, pl. with ry. sta., Londonderry and Lough Swilly and Letterkenny Ry., N. co. Donegal, 4 miles E. of Letterkenny and 21 m. WSW. of Londonderry by rail.
Pluckley, par. with ry. sta., SE. & C. R., Kent; 3093 ac., pop. 886; contains **Pluckley,** vil., 2 miles NE. of Pluckley sta., which is 5½ miles NW. of Ashford Junction; P.O., T.O.
Plughoge, vil., Aran island, co. Donegal; 62 ac., pop. 7.
Plumb Bridge, vil., N. co. Tyrone, 7 miles NE. of Newtown Stewart; pop. 148; P.O., called **Plumbridge.**
Plumb Island, one of the Scilly Islands, NW. of St. Martin's.

Plumbland, par. and vil., Cumberland—par., 2568 ac., pop. 533; vil., 6 m. NE. of Cockermouth; has a grammar school.

Plumbridge, co. Tyrone; P.O. See PLUMB BRIDGE.

Plumley, par. and vil. with ry. sta., C. L. C. R., Cheshire—par., 1695 ac., pop. 333; vil., 2½ miles S. of Knutsford; P.O., called **Plumbley.**

Plummer's Plain, pl., 5 m. SE. of Horsham, Sussex; P.O.

Plumpton.—vil. with ry. sta., L. & NW. R., Cumberland, 4½ miles NW. of Penrith; P.O., T.O.—**2. Plumpton,** par., Northamptonshire, 7 miles W. of Towcester; 894 ac., pop. 27.—**3. Plumpton,** par. and vil. with ry. sta., L. B. & S. C. R., E. Sussex—par., 2450 ac., pop. 595; vil., 1¾ mile from its sta., which is 6 miles NW. of Lewes; P.O., T.O.; near the vil. is **Plumpton Place,** an old moated mansion. In the vicinity of the sta. is the racecourse.—**4. Plumpton,** seat, 4 miles SE. of Harrogate, E. div. West-Riding Yorkshire; was for 600 years in possession of the Plumpton family.—**5. Plumpton,** Lancashire. See WESTBY WITH PLUMPTON.

Plumpton, Great and **Little,** 2 hams., N. Lancashire, 3 m. W. of Kirkham. There are iron ore mines in the vicinity.

Plumpton Green, hamlet, Sussex, near Plumpton sta. and 5 miles NW. of Lewes; P.O., T.O.

Plumpton Station, L. B. & S. C. R., 6 miles NW. of Lewes, Sussex. See PLUMPTON.

Plumpton Street, hamlet, Cumberland, 7 miles NW. of Penrith; is associated with several traditions of Robin Hood.

Plumpton Wall, par. and vil., Cumberland, on river Petteril, 6 miles N. of Penrith; 3052 ac., pop. 306.

Plumpton Wood, Lancashire. See WOOD PLUMPTON.

Plumstead.—par. and ry. sta., S.E. & C. R., co. of London, on E. side and wholly within the met. bor. of Woolwich; 3386 ac., pop. 68,327. From a mere vil. Plumstead has grown up to be a populous place through the Government works established at Woolwich. The ry. sta. is 10 m. ESE. of Charing Cross, London. There are powder magazines on **P. Marshes**; here pieces of ordnance are tested. To the S. is Plumstead Common recreation grounds. See WOOLWICH.—**2. Plumstead,** par., Norfolk, 7 m. WSW. of Cromer; 279 ac., pop. 186; P.O.

Plumstead, Great, par. and vil., Norfolk—par., 1434 ac., pop. 347; vil., 4½ miles E. of Norwich; P.O.

Plumstead, Little, par. and vil., Norfolk, adjacent to Great Plumstead; par., 1399 ac., pop. 303; P.O.

Plumtree.—par. and vil. with ry. sta., M. R., Notts—par., 1859 ac., pop. 230; vil., 5 miles SE. of Nottingham; P.O., T.O.—**2. Plumtree,** vil., Notts, 1 m. SW. of Bawtry.

Plungar, par. and vil., Leicestershire, 10 m. N. of Melton Mowbray; 979 ac., pop. 194.

Pluscarden, pl., in co. and 6 miles SW. of Elgin; P.O.; **Pluscarden** (or **Pluscardine**) **Abbey,** in valley of same name, was founded as a Cistercian house in 1230, and is now a well-preserved ruin; the *Book of Pluscarden*, an early history of Scotland, is supposed to have been written by a monk of the abbey about 1461.

Plush, hamlet, Dorset, 3 miles SE. of Cerne Abbas.

Plusha Bridge, ham., 1½ mile SW. of Linkinhorne, Cornwall.

Plym, river, Devon; rises in Dartmoor, 3 miles E. of Sheepstor, and flows 16 miles SW. and S. to Plymouth Sound at Plymouth; its estuarial reach is generally called the Cat Water.

Plym Bridge, bridge across the river Plym, Devon, at entrance to Bickleigh Vale, 3 miles NE. of Plymouth; an old wayside chapel is in vicinity.

Plymouth, parl. and co. bor., par., seaport, and naval station, Devon, on Plymouth Sound, between the estuaries of the Plym and Tamar, with ry. stas. (**Friary**), L. & SW., 230 miles WSW. of London, (**Millbay**) G. W. R., 53 miles SW. of Exeter by rail and 245¾ SW. of London, and (**North Road**), L. & SW. & G. W. jt. sta.—parl. bor., 1993 ac., pop. 104,543; co. bor. and par., 2370 ac., pop. 107,636. Market days, *Monday*, *Thursday*, and *Saturday*. Plymouth, in the larger sense, consists of the "Three Towns" of Devonport, Stonehouse, and Plymouth. Plymouth proper is built upon 2 eminences and the hollow between them. The southern eminence is called The Hoe, and is laid out as a promenade and recreation grounds; here Drake was playing bowls when the approach of the Spanish Armada was announced. The market place covers nearly 3 acres. There are several colleges and educational establishments. The water supply was first introduced by Sir Francis Drake (1585), who was at that time mayor of the town. The supply comes from Dartmoor; its gathering area is 5360 acres. The mfrs. include sailcloth, brushes, rope and twine, earthenware, &c. There are shipbuilding yards, foundries, starch works, breweries, flour mills, flax mills, and limestone quarries. The exports include copper, tin, lead, and granite. The fisheries are very productive. Steamers sail regularly for North America, the Cape, Australia, and New Zealand. The accommodation for merchant vessels includes Sutton Pool and Mill Bay, at the latter of which extensive wet docks have been constructed; there are several other docks capable of accommodating the largest ships. (For shipping statistics, see APPENDIX.) As a naval station Plymouth is second only to Portsmouth, the spaciousness of the Sound affording anchorage to a large number of ships. The breakwater, constructed at a cost of £1,580,000, is nearly a mile in length. At its W. extremity is Plymouth Lighthouse, 76 ft. high, with occulting light 63 ft. above high water and seen 13 miles. In the same tower is a fixed light 39 ft. above high water and visible 11 miles. Plymouth is well protected by a chain of forts at Mill Bay, where there are barracks; the Citadel E. of the Hoe commands the Sound. The dockyard, arsenal, and other Government establishments lie along the Hamoaze (the estuary of the Tamar and Tavy) to the W. of the town. Plymouth was called *Tamarworth* by the Saxons, and *Sudtone* (*i.e.* South Town) by the Normans, and was a mere fishing hamlet until after the reign of Henry II., when its natural advantages as a seaport and naval station were perceived, and the town rapidly rose in importance. In 1346 it sent 26 ships and 600 men to the siege of Calais, and its contribution to the fleet on the threatened invasion by the Spanish Armada was second only to that of London. In 1620 the *Mayflower* set sail from here for America with the Pilgrim Fathers. The name of Plymouth was taken in 1439, when it received its charter from Henry VI., since which period Plymouth has regularly returned 2 members to Parliament, and now contains 18,016 electors. The bor. was extended in 1896 to include Compton and other suburbs, and again in 1897, when 45 ac. of the par. of Pennycross were taken in; in 1899 a further portion of this par. was included.

Plympton Maurice, or **Plympton Earle,** par. and small market town with ry. sta. (**Plympton**), G. W. R., Devon, near the river Plym, 1 mile SE. of the sta. and 4½ E. of Plymouth—par., 232 ac., pop. 1117; P.O., T.O. Market day, *Saturday*. Plympton is an ancient place, and was long a borough by prescription, sending 2 members to Parliament from Edward I. until 1832. At the E. end of the town are the relics of a castle said to have been demolished in the reign of King Stephen. At the grammar school, a well-endowed institution founded in 1658, Sir Joshua Reynolds (1723–1792), a native of Plympton, received his education. In addition to the weekly markets there are markets on the first Monday of every month for horses, cattle, and sheep. **Plympton House,** once the seat of the Treby family, is now a lunatic asylum.

Plympton St. Mary, or **Ridgeway,** par. and vil., Devon—par., 10,391 ac., pop. 3837; vil., near Plympton sta. and 5 miles ENE. of Plymouth.

Plymstock, par. and vil. with ry. sta., L. & SW. R. (1 m. NW.), and also served by G. W. R., Devon—par., 356 ac., pop. 3915; vil., 3 miles SE. of Plymouth; P.O.; has large quarries. There are extensive fortifications.

Plymtree, par. and vil., Devon—par., 2222 ac., pop. 359; vil., 3 miles SE. of Cullompton; P.O., T.O.

Plynlimmon. See PLINLIMMON.

Pochin Pits Colliery, place, 3 miles SE. of Tredegar, Monmouthshire.

Pocket, The, source of river Blackwater, on E. border of co. Kerry, 6 miles E. of Castleisland.

Pockley, par. and vil., North-Riding Yorkshire, 1½ mile NE. of Helmsley; 3444 ac., pop. 176.

Pocklington, urb. dist., par., and market town, with ry. sta., N. E. R., E. R. Yorkshire, 7 miles NW. of Market Weighton and 16 miles SE. of York by rail—urb. dist. and par., 2571 ac., pop. 2463; P.O., T.O. Market day, *Monday*. Pocklington is a prosperous town, with corn mills, a brewery, and agricultural implement factories. In addition to the weekly market there are stock sales on alternate Tuesdays, and important fairs for horses, cattle, sheep and lambs are held six times a year. The ancient church of Pocklington attracts numbers of tourists.

the grammar school, a richly endowed institution founded in 1515 and rebuilt in 1819, Wilberforce (1759–1833), the philanthropist, was educated.

Pocklington Canal, starting at the ham. of Canal Head, 1 m. S. of **P.,** and running 9 m. past Melbourne to river Derwent at East Cottingwith.

Pockthorpe, hamlet, East-Riding Yorkshire, 3 miles NE. of Gt. Driffield; in vicinity is **Pockthorpe Hall,** seat.

Pode Hole, ham., 2 m. W. of Spalding, Lincolnshire; P.O.

Poden, hamlet, Worcestershire, near Honeybourne sta.

Podimore Milton, par. and vil., Somerset, 6 miles N. of Yeovil; 1005 ac., pop. 74.

Podington, par. and vil., Bedfordshire, in NW. of co. —par., 3516 ac., pop. 529; vil., 5 miles SE. of Wellingborough; P.O., T.O.

Pod's Brook, stream, 17 m. long, affl. of Chelmer, at Maldon, Essex.

Poe, or Fairy Water, rivulet, W. co. Tyrone; flows 14 miles E. to river Strule about 2 miles N. of Omagh.

Poffley End, hamlet, 2½ miles N. of Witney, Oxfordshire.

Point Pleasant, ry. sta., N. E. R., S. Northumberland, ½ m. W. of Willington Quay sta.

Pointe du Château, bold promontory, at S. side of Sark, Channel Islands.

Point of Air. See AIR, POINT OF.

Pointers, seat, 5 miles NW. of Leatherhead, Surrey.

Pointer's Grove, seat, near Totteridge, Herts.

Pointington. See POYNTINGTON.

Pointon, par. and vil., Lincolnshire, 2½ miles SE. of Falkingham; 1851 ac., pop. 405; P.O.

Pointz Castle, mound, at St. Bride's Bay, Pembrokeshire, 4½ miles SE. of St. Davids; is supposed to have been the site of a Roman watch tower.

Pointz Pass. See POYNTZPASS.

Poisoned Glen, wild glen with grand views, running 2½ m. from the Derryveigh mts. to Dunlewy, NW. co. Donegal.

Pokesdown, par. with ry. sta., L. & SW. R., Hants, near Christchurch sta. and in co. bor. of Bournemouth; 652 ac., pop. 4930; P.O., T.O.

Pol Hill, eminence, with fort for defence of London, 5½ miles SE. of Farnborough, W. Kent; commands good views of the surrounding country.

Pol Ledan ("the Broad Pool"), in SW. of Cornwall, near Land's End.

Poland, pl., 1 m. N. of Odiham.

Polapit Tamar, seat, 3¼ miles N. of Launceston, Cornwall.

Polbae, seat, 11 m. NW. of Newton Stewart, Wigtownshire.

Polbathic, hamlet, 1½ mile W. of St. Germans; P.O.

Polbeth, place, with shale oilworks, 1 mile NE. of West Calder, Edinburghshire.

Polcuel Ferry, on estuary of river Fal, Cornwall; forms the direct route between Gerrans and Falmouth; steamboats from Falmouth run up to this point.

Polden Hill, elevation, 12 m. long, S. of, and parallel to, railway from Glastonbury to Highbridge, Somersetshire.

Polders, hamlet, Kent, 1 mile SW. of Sandwich.

Poldhu, pl., 5 miles S. of Helston, SW. Cornwall. Here is a Marconi wireless telegraph station.

Pole, The, seat, 3½ miles N. of Northwich, Cheshire.

Polebrook, par. and vil., Northamptonshire—par., 1837 ac., pop. 345; P.O.; vil., 2 miles SE. of Oundle; has a free school, and contains seat of **P. Hall.**

Polegate, vil. with ry. sta., L. B. & S. C. R., Sussex, 4½ m. N. of Eastbourne, for which it is the junction, and 12 m. SE. of Lewes; P.O., T.O.

Polehore House, seat, in co. and 6 m. NW. of Wexford, on river Slaney.

Poles, seat, in co. and 3 miles NE. of Hertford.

Poles, pl., in co. and 4 miles from Cavan; P.O.

Polesden, seat, 3 miles NW. of Dorking, Surrey.

Polesworth, par. and vil. with ry. sta., L. & NW. R., Warwickshire—par. (containing Warton and Dordon), 9370 ac., pop. 4665; vil., on river Anker, 4 miles SE. of Tamworth; P.O., T.O.; is a large place, and ranked formerly as a market town. There are collieries, quarries, and clay works; also some remains of a nunnery, founded shortly after the Norman Conquest.

Polgooth, ham., Cornwall, 2 miles SW. of St. Austell; P.O.

Polgrain, hamlet, Cornwall, 3 miles SE. of Tregony.

Poling, par. and vil., Sussex, 2 miles SE. of Arundel; 790 ac., pop. 200; P.O., called **Poling Corner;** here is a large wildfowl "decoy," supplied by a tributary of the Arun.

Polew, SW. coast of Cornwall. See POLDHU.

Polkemmet, seat, 1½ m. W. of Whitburn, Linlithgowsh.

Polkerris, fishing vil., on S. coast of Cornwall, 2 miles W. of Fowey. Here is a lifeboat station.

Poll Uidhe a Chro, loch, W. Ross and Cromarty, 2½ miles SE. of Poolewe.

Polla, rivulet, N. Sutherland; issues from Loch Dubh, and flows 8 miles N. to Loch Erriboll.

Pollacappul Lough, W. co. Galway, 7 miles NE. of Clifden.

Pollagh, headstream of r. Moy, E. co. Mayo, 18 m. long.

Pollaginnive, vil., Boa island, Lough Erne; 25 ac., pop. 5.

Pollan Bay, inlet, N. co. Donegal, between Trawbreaga Bay and Tullagh Point.

Pollanass, affl. of river Blackwater, S. co. Kilkenny, near Mullinavat.—**2. Pollanass,** waterfall, on river Avonmore, mid. co. Wicklow, near Glendalough.

Pollaphuca ("Puck's Pool"), waterfall (150 ft.), on river Liffey; borders of cos. Wicklow and Kildare, 4 m. SW. of Blessington.

Pollards Lands, par., Durham, adjoining Bishop Auckland; 1896 ac., pop. 1250.

Pollardstown, par., in co. and 3 miles NE. of Kildare; 1249 ac., pop. 147.

Pollarton House, seat, in co. and 1¾ m. NE. of Carlow.

Pollbrock, pl., co. Louth, 3 m. SW. of Castlebellingham sta.

Pollicott, hamlet, Bucks, 4 miles N. of Thame.

Pollington, par. and vil., E. div. W. R. Yorkshire—1947 ac., pop. 397; vil., 2½ miles SW. of Snaith; P.O.; gives titles of baron and viscount to Earl of Mexborough.

Pollmounty, affl. of river Barrow, W. co. Wexford, 5 m. N. of New Ross.

Pollo, distillery, at Delny, NE. Ross and Cromarty.

Polloca, pl., N. Argyllshire, on r. **Polloch,** which drains Loch Doilate into Loch Shiel.

Pollok Castle, seat, Renfrewshire, 2½ m. SE. of Barrhead.

Pollok House, seat, Renfrewshire, on river White Cart, 1 mile NW. of Pollokshaws.

Pollokshaws, police burgh, town, and ry. sta., Barrhead and Kilmarnock Joint Ry. (C. & G. & SW. R.), Eastwood par., Renfrewshire, on river White Cart, in SW. suburbs of Glasgow—police burgh, pop. 11,183; town, pop. 11,369; P.O., T.O.; has cotton factories, bleachfields, printworks, papermills, and iron foundries.

Pollokshields, *quoad sacra* par. and ry. sta., Glasgow and Paisley Joint Ry. (C. & G. & SW. R.), Govan par., in co. and SW. suburbs of Glasgow; *quoad sacra* par., pop. 8502; P.O., T.O. P. is almost entirely occupied by detached villa residences; contains the Maxwell Park.

Pollokshields East, dist. with ry. sta., C. R., in co. and SW. suburbs of Glasgow.

Pollokshields West, ry. sta., C. R., in Pollokshields, Glasgow.

Pollremon, ham., 6¼ m. NE. of Dunmore, NE. co. Galway; P.O.

Pollrone, par., S. co. Kilkenny, on river Suir, 4 miles SE. of Pilltown; 3596 ac., pop. 978.

Polishone, harbour and headland, E. coast co. Wexford, 4 m. N. of Cahore Point.

Polmaddie, hill, 2 m. SE. of Barr, S. Ayrshire; alt., 1802 ft.

Polmadie, S. suburb of Glasgow; P.O., T.O.

Polmaily House, seat, Inverness-shire, on river Endrick, 16 miles SW. of Inverness.

Polmaise Castle, seat, Stirlingshire, on river Forth, 3 m. E. of Stirling.

Polmassick, ham., 2 miles NW. of Megavissey, mid. Cornwall.

Polmont, *quoad sacra* par. and vil. with ry. sta. (**Polmont Junction**), N. B. R., Grangemouth par., Stirlingshire—par., pop. 4690; vil., 3 miles E. of Falkirk and 22¼ miles W. of Edinburgh by rail; pop. 561; P.O., T.O., and P.O., T.O. at **Polmont Station.** Polmont gives the title of baron to the Duke of Hamilton. **P. Park** is a seat.

Polmood, place with seat, 6 miles S. of Broughton, SW. Peeblesshire; P.O., T.O.

Polmood Burn, S. Peeblesshire; flows NW. along the N. boundary of Tweedsmuir par. to river Tweed near the Crook Inn.

Polnoon Castle, ancient seat of the Eglinton family, Eaglesham par., Renfrewshire; only traces of the ruin now remain.

Polpeer, fishing vil., on S. coast of Cornwall, at Polpeer Cove, near the Lizard; a remarkable cave, running through the W. boundary of the cove, can be visited at low water. Here is a lifeboat station.

Polperro, small fishing town, Cornwall, 6 miles E. of

Fowey; P.O., T.O. Polperro is an ancient place, and occupies a picturesque site, being built on the rocky shore and ledges of a sea inlet. It is a coastguard station, possesses a good harbour, and is actively employed in the pilchard fishing and the coasting trade. There is an endowed school. On an eminence near the town stands a ruined chapel. The rock formations are of great interest to the geologist.

Polruan, vil. and coastguard station, Cornwall, on Fowey estuary, opposite Fowey; P.O., T.O.

Polscoe, vil., SE. Cornwall, 1 mile N. of Lostwithiel.

Polsham.—hamlet, Devon, 5 miles E. of Totnes. —2. **Polsham,** hamlet with ry. sta., S. & D. R., Somerset, 3 miles SW. of Wells.

Polshone, harbour and small headland, E. co. Wexford. See POLLSHONE.

Polstead, par. and vil., W. Suffolk—par., 3414 ac., pop. 669; vil., 4 miles SW. of Hadleigh; P.O.; near the vil. are **Polstead Heath** and the seat of **Polstead Hall.**

Poltalloch, ancient seat of the Malcolms of Poltalloch, Argyllshire, on Loch Craignish, 10 miles NW. of Lochgilphead.

Poltimore, par. and vil., Devon, 4 miles NE. of Exeter; 1740 ac., pop. 298; P.O.; near the vil. is **Poltimore Park,** seat of Lord Poltimore.

Polton, vil. with ry. sta., N. B. R. (alt., 240 ft.), Edinburghshire, on river North Esk, 1½ mile SW. of Lasswade and 10¾ miles by rail and 7 m. by road S. of Edinburgh; P.O., T.O.; has papermills; **Polton House,** seat, is in vicinity.

Poltonhall (and Dalhousie Colliery), vil., Edinburghshire, 1½ mile S. of Lasswade; pop. 699.

Polwarth, par. and vil., mid. Berwickshire—par., 3000 ac., pop. 203; vil., 3½ miles NE. of Greenlaw and 4 miles SW. of Duns; gives the title of baron (1690) to the family of Hepburn-Scott.

Polwharval, hamlet, 7½ miles SE. of Falmouth, Cornwall.

Polwhele, seat, 2 miles NE. of Truro, Cornwall.

Polyphant, ham., 4 miles SW. of Launceston, Cornwall.

Polzeath, hamlet, 3½ m. SW. of Padstow, Cornwall.

Pomathorn, pl. with ry. sta., N. B. R., Edinburghshire, 2½ m. N. of Leadburn sta. and 15 m. S. of Edinburgh.

Pomeroy, par. and vil. with ry. sta., G. N. I. R., mid. co. Tyrone—par., 15,951 ac., pop. 3742; vil., 8 miles NW. of Dungannon; pop. 390; P.O., T.O. Market day, *Tuesday.* Adjacent to vil. is **Pomeroy House,** seat.

Pomfret. See PONTEFRACT.

Pomona, or **Mainland,** island, Orkney; pop. 16,235; is the largest of the Orkney islands, being 24 miles E. and W., and 16½ N. and S. It is much intersected by arms of the sea, no spot being farther than 4½ miles from the coast. The surface mostly consists of heath and moorland, but some fertile valleys lie among the hills. It contains the towns of Kirkwall and Stromness. See ORKNEY.

Pomona House, seat, 2½ miles N. of Guildford, Surrey.

Pomphlett, vil., Devon, 3½ miles SE. of Plymouth.

Pond Street, hamlet, Essex, 5 miles W. of Saffron Walden.

Ponders End, vil. with ry. sta., G. E. R., at Enfield, Middlesex, 3 miles S. of Waltham Cross and 12 miles N. of Liverpool St. sta., London; P.O., T.O.

Ponds, vil., in co. and 4 miles S. of Dublin.

Ponds Bridge, eccl. dist., Whittlesey par., Cambridgeshire, and Ramsey and Standground pars., Huntingdonshire; pop. 641.

Ponfeigh, colliery vil. with ry. sta., C. R. (alt., 589 ft.), Lanarkshire, near Douglas Water, 6 m. S. of Lanark.

Poniel Water, Lanarkshire; flows 9½ miles NE. along the border of Douglas and Lesmahagow pars. to Douglas Water near Ponfeigh.

Ponkey, ham., 2 m. N. of Ruabon, SE. Denbigh; P.O.

Ponsanooth, hamlet, Cornwall, 7 miles SW. of Truro; P.O., T.O.

Ponsbourne Manor, seat, in co. and near Hertford.

Ponsonby, par., Cumberland, on river Calder; 2429 ac., pop. 174; contains the seat of **Ponsonby Hall,** 9 miles SE. of Whitehaven.

Ponsondine, seat, in SW. of Cornwall, in NE. vicinity of Penzance.

Pont, river, Northumberland; rises near Kirkheaton, and flows 16 miles E. to the Blyth, 2 miles above Stannington.

Pont* Aberglaslyn, bridge over river Glaslyn, in Aberglaslyn Pass, on border of Carnarvonshire and Merioneth, 1½ mile S. of Beddgelert.

Pont Bleiddyn, eccl. dist., Mold par., Flintshire, on SE. side of Mold; pop. 1417.

Pont Bren. See PARSON'S BRIDGE.

Pont Cysylltau, aqueduct of the Ellesmere Canal, over river Dee, Denbighshire, in S. of co., 4 miles E. of Llangollen; was constructed (1795–1805) by Telford; is 1007 ft. long, and has 19 arches. A railway viaduct of 9 arches, and 1531 ft. long, is in vicinity.

Pont Dolanog, eccl. dist., Llanfair-Caereinion, Llanerfyl, Llangyniew, and Llanfihangel pars., Montgomeryshire; pop. 246.

Pont Dolganwy, bridge across the river Conway, Carnarvonshire, 7 miles S. of Conway.

Pont Dolgefeilian, bridge across the river Prysor, Merioneth, 10 miles S. of Festiniog.

Pont Llanio, ry. sta., Manchester and Milford Ry., Cardiganshire, 3 miles SW. of Tregaron.

Pont Llanychaiarn, vil., Cardiganshire, 1 m. S. of Aberystwyth.

Pont Robert, eccl. dist. and hamlet, Llanfihangel, Llangyniew, and Meifod pars., Montgomeryshire—dist., pop. 330; hamlet, 5 miles SW. of Llanfyllin; P.O.

Pont Rug, ry. sta., L. & NW. R., in co. and 3½ m. E. of Carnarvon.

Pont Yates, vil., in co. and 4 m. SE. of Carmarthen; P.O., T.O.

Pontac, vil. with ry. sta., Jersey Eastern Railway, S. coast of Jersey, Channel Islands, on St. Clements Bay, 2¾ miles E. of St. Helier; is a pleasant and picturesquely situated place, and a favourite summer resort.

Pontamman, vil., on river Amman, Carmarthenshire, 2 miles NE. of Pantyffynnon Junction; has chemical works; P.O.

Pontantion, ham., on Gwendraeth Fach River, in co. and 5 m. SSE. of Carmarthen; P.O.

Pontarcothy, vil., in co. and 6 miles NE. of Carmarthen.

Pontardawe, vil. with ry. sta., M. R., Glamorgan, in W. of co., on river Tawe, 8 miles NE. of Swansea; P.O., T.O.

Pontardulais, vil. with ry. sta., G. W. and L. & NW. R., on border of Carmarthenshire and Glamorgan, at the junction of rivers Dulais and Llwchwr, 6 miles NE. of Llanelly; P.O., T.O.; is a favourite angling resort.

Pont-ar-Ithon, bridge, at the confluence of rivers Ithon and Wye, on border of Brecknockshire and Radnorshire, 4 miles NW. of Builth.

Pontblyddyn, ham., 3½ m. SE. Mold, SE. Flintsh.; P.O.

Pontdolgoch, ry. sta., Camb. R., Montgomeryshire, in S. of co., 7 miles WNW. of Newtown.

Pontefract, or **Pomfret,** parl. and mun. bor., market town, and par., with ry. stas. (**Monkhill** and **Tanshelf**), L. & Y. R. and (**Baghill**) M. & N. E. Jt. R., E. div. W. R. Yorkshire, near confluence of rivers Aire and Calder, 10 miles E. of Wakefield and 14 miles SE. of Leeds—parl. bor., 7319 ac., pop. 20,745; mun. bor., 4078 ac., pop. 13,427; par., 1894 ac., pop. 7864; P.O., T.O. Market day, *Saturday.* Pontefract (*i.e.* Broken Bridge) is an ancient town, and dates from Roman and Saxon times. The Roman station *Legeolium,* or *Lagecium,* was 3 m. NW. The castle, built in 1080, and dismantled by Lambert the Parliamentarian in 1649, figures prominently in history, among the many tragic scenes within its walls being the murder of Richard II. in 1399. James I. of Scotland was imprisoned in it from 1405 to 1424 and wrote his poems "The King's Quhair" and "Christ's Kirk on the Green"; and here Edward IV. lay on the eve of the battle of Towton. The ruins and adjoining grounds have been acquired by the Corporation for a museum and recreation ground. The ancient churches of St. Giles and All Saints are prominent features of the town, which also possesses a town hall of 1656, a market house of 1859, and a grammar school of the time of Edward VI. The industries include iron and brass founding, the mfrs. of earthenware, bricks, tiles, and pipes, sacking, malting brewing, and tanning. The growing and refining o liquorice for the lozenges called "Pomfret Cakes" i largely carried on; collieries and extensive gardens anc nurseries are in the neighbourhood. There are severa annual fairs; races are held in April and July. Ponte fract was chartered in the reign of Richard I., and sen 2 members to Parliament from the time of James I. unti 1885. It now returns 1 member, and contains 322 electors.

Pontefract Old Hall, fine old Tudor mansion, at E. end c Pontefract.

Pontefract Park, par., E. div. W. R. Yorkshire; 139 ac., pop. 291. Here is a public park with racecourse.

* *Pont* (*Bont*) is Welsh, and signifies "a bridge."

Ponteland, par. and vil., Northumberland, on river Pont —par., 1958 ac., pop. 463; vil., 8 miles NW. of Newcastle on Tyne, terminus of N. E. R. electric suburban line; P.O., T.O.

Ponterwyd, place with inn, Cardiganshire, in NE. of co., 11 miles E. of Aberystwyth; P.O.; is situated in a deep and narrow dingle at the confluence of rivers Castell and Rheidol, and is a fishing station.

Pontesbury, par. and vil. with ry. sta., G. W. and L. & NW. Jt. R., Shropshire—par., 11.011 ac., pop. 2542; vil., 8 miles SW. of Shrewsbury; P.O., T.O.; the par. is ecclesiastically divided into 3 "Portions"—(First Portion, pop. 1168; Second Portion, pop. 625; Third Portion, 398), and into the hamlet of Longden, which is in charge of the Rectors of the 2nd and 3rd Portions for 1st and 2nd halves of the year respectively; pop. 336. There are collieries in the neighbourhood.

Pontesford Bridge, 1 mile NE. of Pontesbury, Shropshire; P.O.

Pontewan, vil., Cornwall. See PENTEWAN.

Pontfadog, eccl. dist. and ry. sta., Glyn Valley Ry., Llangollen par., Denbighshire; pop. 888; P.O.; the sta. is 4 m. W. of Chirk.

Pontfaen.—ry. sta., Glyn Valley Ry., 1½ m. W. of Chirk, Denbighshire.—**2. Pontfaen,** par., in N. of Pembrokeshire, on river Gwaen, 4 miles SW. of Newport; 686 ac., pop. 37; P.O., called **Pontvane,** which is also the name of a seat in the neighbourhood.—**3. Pontfaen,** Glamorgan. See COWBRIDGE.—**4. Pontfaen,** ham., 4¾ m. NW. of Brecon, mid. Brecknock; P.O.

Pontfathew, vil., 2 m. NE. of Towyn, Merioneth; P.O.

Pontheary, hamlet, Carmarthenshire, 6 miles NW. of Llanelly; P.O.

Ponthir, vil. with ry. sta., G. W. R., 3 miles N. of Newport, Monmouth; P.O.

Ponthirwain, ham., 3 m. NE. of Llechrhyd, SW. Cardigan; P.O., T.O.

Pontisbright. See CHAPEL.

Pontllanfraith, hamlet, in W. of Monmouthshire, 2½ miles SW. of Crumlin; P.O.

Pontliliw, hamlet, 6¼ miles NNW. of Swansea, W. Glamorgan; P.O.

Pontlottyn, eccl. dist. and vil. with ry. sta., Rhymney Ry. (alt., 832 ft.), Gelligaer par., Glamorgan—dist., pop. 7849; vil., on E. border of co., 1 mile SE. of Rhymney; P.O., T.O.; a large number of the inhabitants are employed in the neighbouring coal mines and iron works.

Pontlyfni, hamlet, 2½ miles WSW. of Penygroes, W. Carnarvon; P.O.

Pontneddfychan, vil., on S. border of Brecknockshire, at the confluence of the rivers Neath and Pyrddin with the Mellte and Hepste, 8 miles NW. of Aberdare; is a centre for tourists; P.O., called **Pontneathvaughan.**

Pontnewydd, vil. with ry. sta., G. W. R., 5 miles N. of Newport, Monmouthshire; P.O., T.O.

Pontnewynydd, eccl. dist. and ry. sta., G. W. R., Trevethin with Pontypool par., Monmouthshire, on river Avon, on NW. side of Pontypool; pop. 4168; P.O., T.O.

Ponton, Great, par. and vil. with ry. sta., G. N. R., Lincolnshire—par., 2744 ac., pop. 400; vil., on river Witham, 3½ miles S. of Grantham; P.O., T.O.

Ponton, Little, par. and vil., Lincolnshire—par., 1987 ac., pop. 211; vil., on river Witham, 1½ mile N. of Great Ponton sta.; P.O.; near vil. is **Ponton Hall,** seat.

Pontoon, bridge, between Loughs Conn and Cullen, mid. co. Mayo.

Pontop, vil., Durham, under Pontop Pike, 10 miles SW. of Gateshead and 1¾ m. from Leadgate sta.; in vicinity is **Pontop Hall,** seat; **Pontop Pike** is a hill 1018 ft. in height.

Pontporthlwyd, hamlet, 6 miles S. of Conway, Carnarvonshire.

Pontreselley, hamlet, Carmarthenshire, in N. of co., 6 miles W. of Newcastle Emlyn.

Pontrhyd Galed, bridge across the river Wye, Montgomeryshire, 7½ miles W. of Llanidloes.

Pontrhydfendigaid, vil., Cardiganshire, in NE. of co., 6 miles NE. of Tregaron; P.O., T.O.

Pontrhydyfen, hamlet with ry. sta., Rhondda and Swansea Bay Ry., on river Avon, Glamorgan, 3½ miles NE. of Aberavon; P.O.

Pontrhydygroes, hamlet, Cardiganshire, in N. of co., on river Ystwith, 13 m. SE. of Aberystwyth; P.O., T.O.

Pontrhydyrun, ham. with ry. sta., G. W. R., Monmouthshire, in SW. of co., on r. Avon; 2½ m. SE. of Pontypool; P.O.

Pontrhythallt, ry. sta., L. & NW. R., in co. and 5¾ miles E. of Carnarvon.

Pontrilas, pl. with ry. sta., G. W. R., in co. and 11 m. SW. of Hereford; P.O., T.O.; **Pontrilas Court,** seat, is in vicinity.

Pontsarn, ry. sta., Brecon and Merthyr and L. & NW. Jt. R., Glamorgan, 4½ miles N. of Merthyr Tydfil.

Pontshaen, ham., 4 m. NE. of Llandyssil, SW. Cardigan; P.O., T.O.

Pontshill, ham., 4 miles SE. of Ross, Herefordshire; P.O.

Pontsticill, vil. with ry. sta. (**Pontsticill Junction**), Brecon and Merthyr Ry., on E. border of Brecknockshire, 6¾ miles N. of Merthyr Tydfil; P.O.

Pontvane, Pembrokeshire; P.O. See PONTFAEN.

Pontyberem, hamlet, in co. and 8 miles SE. of Carmarthen; P.O., T.O.

Pontybodkin, hamlet, 1½ mile from Hope sta., Flintshire; P.O., T.O.

Pontyclun, ham., 2 miles from Llantrisant, Glamorgan; P.O., T.O.

Pontycoetmor, bridge across river Ogwen, Carnarvonshire, near Bethesda.

Pontycymmer, mining vil. with ry. sta., G. W. R., Glamorgan, 8¼ miles NE. of Bridgend by rail; P.O., T.O.

Pont-y-Glyn-Diffwys, bridge over the river Geirw, Denbighshire, 6 miles W. of Corwen.

Pont-y-Gromlech, bridge in Pass of Llanberis, Carnarvonshire, 4 miles SE. of Llanberis.

Pont-y-Gyfyng, bridge across the river Llugwy, Carnarvonshire, 4 miles W. of Bettws-y-Coed.

Pontygwaith, ham., 5¾ m. NW. of Pontypridd, E. Glamorgan; P.O.

Pontymister, vil., in SW. of Monmouthshire, on river Ebbw, 5 miles NW. of Newport; P.O., T.O.

Pont-y-Moile. See LLANVIHANGEL PONTYMOILE.

Pont-y-Pair, bridge across the river Llugwy, Carnarvonshire, at Bettws-y-Coed.

Pontypant, ry. sta., L. & NW. R., Carnarvonshire, 4½ miles SW. of Bettws-y-Coed by rail and 3 m. by the Roman track called Sarn Helen.

Pontypool, urb. dist., market town, and par., with ry. stas. (**Pontypool Road,** on main line, and **Clarence Street** and **Crane Street**), G. W. R. (alt., 500 ft.), and also served by L. & NW. R., Monmouthshire, at the base of Mynydd Maen, on the right bank of the Afon Llwydd, 10¾ miles N. of Newport; urb. dist. and par., 229 ac., pop. 6126; P.O., T.O. Market days, *Wednesday* and *Saturday.* Pontypool (Pont-ap-Hywel—Howell's Bridge) owes its prosperity to its situation on the edge of the South Wales coal and iron basin. The greater portion of the population is employed in the ironworks and tinplate works; coal is found in abundance in the neighbourhood. The iron trade is of very old date, but was developed chiefly in the beginning of the 18th century by the Hanburys of Pontypool Park. The mfr. of Pontypool Japan ware, introduced in the reign of Charles II., and once extensively carried on, has long been transferred to other places. Pontypool is an important railway centre. **Pontypool Park** is a seat.

Pontypridd, urb. dist., par., and town, with ry. stas., Taff Vale Ry. and Barry Ry. (the stas. are distant ¼ m. from each other), Glamorgan, at the confluence of the Rhondda with the Taff, 12 miles NW. of Cardiff and 12 miles S. of Merthyr Tydfil, and 17 miles NNW. of Barry; urb. dist. and par., 8140 ac., pop. 32,316; P.O., T.O. Pontypridd is also called Newbridge, and receives its name from a remarkable one-arch bridge of singular elegance (Pont-y-Pridd—the Bridge of Beauty) over the Taff. A small village at the beginning of the 19th century, Pontypridd owes its progress chiefly to the coal and iron in the neighbourhood, and has tinplate works, iron and brass foundries, and anchor, chain, and cable works.

Pont-yr-allt-goch, bridge across the river Elwy, Denbighshire, 2 miles S. of St. Asaph.

Pont-y-Rhyll, ry. sta., G. W. R., S. Glamorganshire, 7 m. N. of Bridgend; alt., 360 ft.; P.O.

Pont-yr-onen, bridge across the river Elwy, Denbighshire, 3 miles SW. of St. Asaph.

Pont-y-Sarnddi. See ROMAN BRIDGE.

Pontywain, 6 m. NW. of Newport, Monmouthsh.; P.O.

Pontywall, seat, in co. and 6¾ miles NE. of Brecknock.

Pool,—vil., Cornwall, 2 m. SW. of Redruth.—**2. Pool,** par. and vil. with ry. sta., N. E. R., E. div. W. R. Yorkshire —par., 952 ac., pop. 608; vil., on river Wharfe, 3 miles E. of Otley; P.O., T.O.

Pool, vil., S. Perthshire, 3½ miles NE. of Dollar.
Pool, Nether, Cheshire. See NETHERPOOL.
Pool, North, hamlet, Devon, 3½ miles SE. of Kingsbridge.
Pool, Over, par., Cheshire. See OVERPOOL.
Pool, South, par. and vil., Devon—par., 1983 ac., pop. 296; vil., 4 m. SE. of Kingsbridge; P.O.
Pool, The, that part of the Thames between the Isle of Dogs and the Tower, London.
Pool End, hamlet, 1½ m. NW. of Leek, Staffordshire.
Pool Park, seat, 2½ miles SW. of Ruthin, Denbighshire.
Pool Quay, vil. with ry. sta., Camb. R., and eccl. dist., partly also in Welshpool par. and bor., Montgomeryshire—dist., pop. 329; P.O.; vil., 4¾ miles NE. of Welshpool by rail; has a ferry across the Severn, and carries on some trade in the export of barytes.
Poolbeg Lighthouse, at end of South Bull wall, at entrance to river Liffey, Dublin Bay; has fixed light (Poolbeg) 66 ft. above high water and seen 12 miles.
Poolbrook, ham., 1 m. SE. of Great Malvern, SW. Worcester; P.O.
Pooldoody, creek, N. co. Clare, on E. side of Ballyvaughan Bay.
Poole.—mun. bor. and par., seaport and market town, and co. in itself, with ry. sta., L. & SW. R., Dorset, on a tongue of land on N. side of Poole harbour, 5 miles W. of Bournemouth, 30 miles E. of Dorchester—par. (**Poole St. James**), 153 ac., pop. 7670; bor. (embracing also Hamworthy, Longfleet, and Parkstone pars), 5333 ac., pop. 19,463; P.O., T.O. Market days, *Monday* and *Thursday*. Poole harbour, an irregular inlet, 7 miles by 4½ miles, formed by the projection of the Isle of Purbeck, is one of the best harbours on the S. coast. Vessels of very large tonnage can reach the quays, which have been rebuilt and are lined with warehouses. There is a considerable general trade with the United States and the British colonies, and an extensive coasting trade in corn to London and Purbeck clay to the Staffordshire potteries. (For shipping statistics, see APPENDIX.) There are mfrs. of sailcloth, ropes, and other articles requisite for the fitting out of ships. Some shipbuilding is carried on, and there are productive oyster beds in the harbour. There are 3 public parks; one, the Poole Park, contains a salt water lake of 60 acres and a fresh water lake of 2 acres. Poole contributed four ships for the siege of Calais in the reign of Edward III. There is a fixed light visible 6 miles.—**2. Poole,** par., Cheshire, 2½ miles NW. of Nantwich; 762 ac., pop. 155; contains **Poole Park,** seat.—**3. Poole,** hamlet, Devon, 4 miles SW. of Okehampton.
Poole, loch 5 miles N. of Lochinver, W. Sutherlandshire.
Poole Keynes, par. and vil., Gloucestershire, 5 miles SW. of Cirencester; 1216 ac., pop. 117.
Poole's Hole, cavern, 1 m. SW. of Buxton, Derbyshire; is nearly ½ m. long, and contains stalactitic pillars.
Poolewe, *quoad sacra* par. and vil., Gairloch par., Ross and Cromarty—*quoad sacra* par., pop. 1836; vil., at the head of Loch Ewe, 2 miles NW. of foot of Loch Maree, 6 miles S. of Aultbea, and 27½ miles NW. of Achnasheen ry. sta., with which there is coach connection; P.O., T.O.; is a centre for visiting Loch Maree.
Pooley Bridge, vil., Westmorland, on river Eamont, at its efflux from Ullswater, 5½ miles SW. of Penrith; P.O., T.O.; is a boating and angling station and has a pier for Ullswater steamers.
Pooley Hall, old mansion, Warwickshire, near Polesworth sta. and 5 miles NW. of Atherstone; belonged to the Marmions of Tamworth.
Poolhampton, ham., 4 miles NE. of Whitchurch, Hants.
Poolmerick, vil., Monmouthshire, in SE. of co., on Poolmerick Brook, 1½ m. SW. of Chepstow; the brook rises near Newchurch, and flows 7 miles SE. to the Severn, 2 miles below the vil.
Poolnasherry, creek, S. co. Clare, at mouth of river Shannon, 3 miles W. of Kilrush.
Poolsbrook, vil., 4½ m. NE. of Chesterfield, NE. Derby; P.O.
Pooltiel, sea loch, W. coast Isle of Skye, Inverness-shire, 3 miles S. of Dunvegan Head.
Poolvash Bay, bay, on S. coast of Isle of Man, between Castletown and Port St. Mary; it measures 3½ miles across the entrance, and gives its name to a kind of marble which is largely quarried on its shores.
Poor Head, co. Cork. See POWER HEAD.
Poorstock, par. and vil. with ry. sta. (**Powerstock**), G. W. R., Dorset—par., 4146 ac., pop. 681; vil., 5 miles NE. of Bridport; P.O., T.O., called **Powerstock.**
Poorton, North, par., Dorset, in W. of co., 3 miles SE. of Beaminster; 684 ac., pop. 42.
Pope Street, pl. with ry. sta. (**New Eltham and Pope Str.**), SE. & C. R., 1½ mile SE. of Eltham, SE. co. London.
Popeley Gate, hamlet, S. div. West-Riding Yorkshire, 3 miles NW. of Dewsbury.
Popeswood, 3 miles from Bracknell, Berks; P.O., T.O.
Popham, par. and vil., Hants, 8 m. SW. of Basingstoke; 1440 ac., pop. 102; **Popham Beacon,** 460 ft. high, is 2 m. W. of vil., and affords an extensive view.
Poplar, met. bor. and par. with ry. stas., G. E. R., and N. L. R. (the former 3½ m. E. of Fenchurch St., the latter in East India Dock Road, ¼ mile N. of Millwall Junction), E. co. of London, on river Thames, between Limehouse reach and Blackwall reach—met. bor. (including also Bow and Bromley pars.), 2328 ac., pop. 168,822; par., 1166 ac., pop. 58,514; includes Blackwall and the Isle of Dogs; contains the East India and West India Docks, and Millwall Docks.
Poplar Division, parl. division of the bor. of Tower Hamlets, co. of London; 10,669 ac., pop. 78,332.
Poplar Vale, seat, in co. and 1¼ m. NW. of Monaghan.
Poppleton, eccl. dist. and ry. sta., N. E. R., E. div. W. R. Yorkshire; pop. 629; the sta. is 3 miles NW. of York; P.O.
Poppleton, Nether, par. and vil., E. div. W. R. Yorkshire, on river Ouse, 1¼ mile NE. of Poppleton sta. and 4½ m. NW. of York; 1285 ac., pop. 267.
Poppleton, Upper, par. and vil. with ry. sta. (**Poppleton**), N. E. R., E. div. W. R. Yorkshire, 3 m. NW. of York; 1401 ac., pop. 362; P.O.
Porchester, or **Portchester,** par. and vil. with ry. sta., L. & SW. R., Hants, on Portsmouth harbour, 3 miles E. of Fareham and 4 miles NW. of Portsmouth; 1393 ac., pop. 888; P.O., T.O.; is the *Caer Peris* of the ancient Britons, the *Portus Magnus* of the Romans, and the *Portceastre* of the Saxons; near the sta. is **Portchester Castle,** one of the most perfect Roman fortresses in existence; it is a square of about 210 yds., with corner towers and bastions. In its interior is a well-preserved Saxon church. Porchester gives the title of baron to Earl of Carnarvon.
Porchfield, hamlet, 4½ miles NW. of Newport, Isle of Wight; P.O.
Porcrasa Bay, St. Mary's, Scilly Islands, near Hugh Town.
Porgus Bank, shoal, off SW. coast of Pembrokeshire, 3 miles W. of Linney Head; is ¾ mile long.
Poringland, par. and vil., Norfolk—par., 1559 ac., pop. 465; the vil. is 5½ miles SE. of Norwich.
Porkellis, hamlet, in SW. of Cornwall, 5½ miles NE. of Helston; P.O., T.O.
Porkington, hamlet, Shropshire, 1½ m. NW. of Oswestry; in vicinity is **Porkington House,** seat.
Porlock, par. and vil., Somerset—par., 4665 ac., pop. 655; vil., 1½ m. S. of Porlock Bay and 6 m. W. of Minehead, which is its ry. sta.; P.O., T.O.; is an ancient place, and was a seat of the Saxon kings. It presents a picturesque appearance, and it holds three fairs yearly. The **Vale of Porlock** is 1 mile in width, and is bounded on the S. by slopes which culminate in Dunkery Beacon. **Porlock Bay,** on the Bristol Channel, is 4½ miles wide, and overhung by lofty cliffs. The little harbour of **Porlock Weir** is 1½ mile W. of Porlock.
Porloe Cove, rocky cove, on W. coast of Cornwall, 2½ m. SE. of Land's End.
Pornanyon Cove, Cornwall, in S. vicinity of Cape Cornwall.
Port.—hamlet with ry. sta., Donegal Railway, 5 miles W. of Mountcharles and 10½ m. W. of Donegal by rail, S. co. Donegal, on Inver Bay.—**2. Port,** par., S. co. Louth, 4 miles E. of Dunleer; 1800 ac., pop. 284.
Port Allan, small bay, Wigtownshire, 3½ m. S. of Garlieston.
Port Appin, vil., N. Argyllshire, on E. shore of Loch Linnhe, 2½ miles SW. of Appin and opposite the N. extremity of Lismore island; P.O., T.O. See APPIN.
Port Askaig, seaport vil., Islay island, Argyllshire; P.O., T.O., called **Portaskaig.** See ASKAIG, PORT.
Port Ballantrae, ham. and bay with coastguard sta., N. co. Antrim, 1¼ m. NW. of Bushmills.
Port Bannatyne, or **Kamesburgh,** vil., Bute island, Firth of Clyde, on Kames Bay, 2½ miles NW. of Rothesay; pop. 1165; P.O., T.O.; is a summer resort and herring fishery sta., and has a steamboat pier, a hotel and a hydropathic establishment. A tramway extends between the vil. and Rothesay.

Port Carlisle, with ry. sta., N. B. R., in N. of Cumberland, on Solway Firth, 12 miles NW. of Carlisle by rail; was formerly connected by canal with Carlisle, as the harbour of which it has been superseded by Silloth; P.O.

Port Charlotte, vil., Islay island, Argyllshire, on W. shore of Loch Indail, opposite Bowmore; pop. 508; P.O., T.O.; has an inn and a distillery.

Port Clarence, small port with ry. sta., N. E. R., Durham, at N. side of mouth of the Tees, 9 m. S. of Hartlepool by rail and 4 miles NE. of Stockton; P.O., T.O.; is a port for the shipping of coal, and is a place of some importance; it has engineering and iron and steel works, and salt and alkali works. Middlesbrough is reached by means of a ferry across the Tees.

Port Cornah, inlet, E. Isle of Man, 3 m. SW. of Maughold Head.

Port Crinan, or **Crinan,** vil. with hotel, Argyllshire, on Loch Crinan, near W. end of Crinan Canal; P.O., T.O., called **Crinan Pier.** See CRINAN.

Port Dearg, ham., NW. Ross of Mull, on Iona Sound, Argyllshire, 6 m. NNW. of Bunessan Hotel.

Port Dinorwic, seaport vil. with ry. sta., L. & NW. R., Carnarvonshire. See DINORWIC.

Port du Moulin, bay, NW. coast of Sark, Channel Islands.

Port Dundas, *quoad sacra* par., in co. and N. suburbs of Glasgow; pop. 5550; P.O., T.O. Port Dundas is situated at the junction of the Forth and Clyde and Monkland Canals; has distilleries, iron foundries, oil mills, &c.

Port Edgar, small harbour, Linlithgowshire, on Firth of Forth, 1 mile W. of S. Queensferry; here George IV. embarked (15th August 1822) on his return to England.

Port Eliot, ancient mansion, seat of the Earl of St. Germans, near St. Germans, Cornwall.

Port Ellen, seaport vil., Islay island, Argyllshire, 12 miles SE. of Bowmore; pop. 863; P.O., T.O.; has a commodious quay, and carries on a considerable amount of fishing; it has also a large distillery. On Carraig Fadda Point, at W. entrance of harbour, is a lighthouse 48 ft. above high water, with fixed light (Port Ellen), and seen 12 miles.

Port Elphinstone, part of town of Inverurie, in which its population is included, Aberdeenshire, on river Don; P.O.; is so named from having been the terminus of the former Aberdeen Canal, and has grain mills and saw mills.

Port Erin, coast vil. and watering-place with ry. sta., I. o. M. R., in SW. of Isle of Man, on Port Erin Bay, 4½ miles W. of Castleton and 15½ miles SW. of Douglas by rail; P.O., T.O. The bay is enclosed by the Bradda Hills on the N. and the Camels on the S., and affords good fishing and bathing. There is a promenade along the cliffs. To make the port a harbour of refuge for vessels of all sizes a breakwater, 950 ft. long, was constructed; inside the breakwater is a landing-pier for steamers.

Port Errol, or **Ward of Cruden,** fishing and seaport vil., Aberdeenshire, at mouth of Water of Cruden, 8½ miles SW. of Peterhead and 11½ miles NE. of Ellon; pop. 681; P.O., T.O. There is a good harbour.

Port Gaverne, seaport vil. on NW. coast of Cornwall, on bay of and adjoining Port Isaac.

Port Glasgow, parl. and mun. burgh, seaport town, and par., with ry. sta., C. R., Renfrewshire, on river Clyde, 2½ miles SE. of Greenock and 20¼ miles NW. of Glasgow by rail—par., 1018 ac., pop. 16,888; parl. and mun. burgh, pop. 16,840; P.O., T.O. Market day, *Friday.* Port Glasgow was founded about the middle of the 17th century, and in 1710 became the principal custom-house port on the Clyde. It has harbours and quays; the original graving dock, built in 1762, and superseded by a much larger one in 1873–1874, was the first of its kind in Scotland. (For shipping statistics, see APPENDIX.) Shipbuilding, ironfounding, sailmaking, and a large trade in N. American timber are carried on. Port Glasgow is one of the Kilmarnock Burghs, which return 1 member; its parliamentary limits were extended in 1885.

Port Gordon, fishing vil. with ry. sta., G. N. S. R., Banffshire, 2 miles SW. of Buckie; pop. 1204; P.O., T.O. A new harbour was constructed by the Duke of Richmond and Gordon in 1870–1874. There is a salmon fishery.

Port Gorey, small port with pier, on W. side of Little Sark, Channel Islands.

Port Gower, fishing vil., E. Sutherland, 2 miles SW. of Helmsdale.

Port Grat, small bay, N. Guernsey, 3 m. NNW. of St. Peter Port.

Port Greenough, Man. See GREENWICK BAY.

Port Hellick ("the cove of willows"), St. Mary's, Scilly Islands; at this place the body of Sir Cloudesley Shovel was washed ashore in 1707.

Port Hill, or **Tormore Point,** bold headland, SW. co. Donegal, 9 m. NNW. of Carrick; alt., 815 ft.

Port Isaac, vil., Cornwall, at S. side of Port Isaac Bay, 6 miles SW. of Camelford; P.O., T.O.; occupies a pleasant situation. **Port Isaac Bay** extends 4½ miles, and is bounded S. by Varley Point, and N. by Dennis Point.

Port Isaac Road, ry. sta., L. & SW. R., W. Cornwall, 6½ m. SW. of Camelford sta.

Port Lewaigue, hamlet and small port, on E. coast of Isle of Man, 1¾ mile SE. of Ramsey.

Port Logan, seaport vil., Wigtownshire, on Portnessock Bay, 14 miles SE. of Stranraer; P.O., T.O.

Port Mary, seat, in co. and 7½ miles SE. of Kirkcudbright, and 1½ mile S. of Dundrennan Abbey; Mary Queen of Scots is said to have embarked here on her flight to England.

Port Moar, bay, NE. I. of Man, ½ m. S. of St. Maughold.

Port Mulgrave, ham., N. R. Yorkshire, on the coast, 12 miles NW. of Whitby.

Port Penrhyn, on N. coast of Carnarvonshire, in bor. of Bangor; the slate from the Penrhyn quarries is shipped here.

Port St. Mary, coast vil. with ry. sta., I. o. M. R., Isle of Man, 4¾ miles W. of Castletown; P.O., T.O.; from its attractive surroundings Port St. Mary is a favourite resort of visitors. Important fisheries are carried on, and the harbour has two piers and a breakwater affording good anchorage to vessels of any size. On the inner pier head is a fixed light, 25 ft. above high water and seen 9 miles; at the end of the breakwater is a fixed light visible 3 miles.

Port Seton, Haddingtonshire. See PORTSETON.

Port Skillion, sheltered cove, on E. coast of Isle of Man, below Douglas Head; is a bathing resort.

Port Soderick, coast ham. with ry. sta., I. o. M. R., Isle of Man, on Port Soderick Bay, 3 m. SW. of Douglas; P.O.

Port Soif, small bay, on N. side of Guernsey, Channel Islands, 3½ miles NW. of St. Peter Port.

Port Sonachan, hamlet, Argyllshire, on Loch Awe, 8½ m. SW. of Dalmally; P.O., T.O.; has a pier and a ferry.

Port Sunlight Estate, comprising the vil. and soap works of Messrs. Lever Bros., Ltd., in urb. dist. of Lower Bebington, 3 miles SSE. of Birkenhead, NW. Cheshire, with ry. sta. (**Bebington** and **New Ferry**), L. & NW. R. and G. W. Jt. R.; 230 ac., pop. (approximate) 3000. The village covers 140 ac., and the works 90 ac. The ground, which in 1887 was unoccupied, is now covered with factories, docks, wharves, railways, workers' dwellings, and other buildings and institutions. Convenient access to the Mersey is had by means of a tidal tributary, called Bromborough Pool; P.O., T.O.

Port Talbot, port with ry. stas., Port Talbot Railway (**Central**), G. W. R. (**P. T. and Aberavon**), Rhondda and Swansea Bay Ry. (**Port Talbot**, Aberavon), in S. of Glamorgan, on E. side of Swansea Bay, 10¾ miles SE. of Swansea; P.O., T.O.; is the port for Aberavon (2 m. N.). The New Dock has an area of 24 ac., and a permanent depth of 27½ ft.; the Old Dock has an area of 52 ac., and a depth of 24 ft. The New Lock, 450 ft. long and 27 ft. deep, has communication with the whole water space of the docks, old and new. The entrance channel to the docks is guarded by a N. and S. breakwater. On the S. pier end is an occulting light visible 9 miles. The docks are lit by electric light, and are well equipped with modern hydraulic machinery. There is communication between this place and Bristol by steam packets. At Port Talbot are situated the Cwm Avon Copper Works, the metal from which is used for the copper coinage. See ABERAVON.

Port Tennant, suburb of Swansea, Glamorgan, on E. side of Swansea harbour; P.O., T.O.; has smelting works.

Port Vallin, coast vil., Isle of Man, 2½ m. SE. of Ramsey.

Port Victoria, ry. sta., SE. & C. R., Kent, at W. side of mouth of river Medway, 2 miles (by steamer) SW. of Sheerness.

Port Wemyss, coast vil., Islay island, Argyllshire, 15 miles SW. of Bridgend.

Port William, small seaport and seaside resort, Wigtownshire, on E. side of Luce Bay, 7 miles NW. of Whithorn and 11 miles SW. of Wigtown; pop. 667; P.O., T.O.

Port-e-Vadda, bay, on E. coast of Isle of Man, 2 miles NE. of Douglas.

Port-es-Seez, small cove in Grande Grève, on W. side of Sark, Channel Islands.

Port of Monteith, ry. sta., N. B. R., Perthshire; P.O., called **Port of Monteith Station.** See MENTEITH.

Port of Ness, ham., 1½ m. SE. of Butt of Lewis and 21 m. N. of Stornoway, N. Lewis, Ross and Cromarty; P.O., T.O.

Port on Craig, Fife. See TAYPORT.

Portacloy, hamlet and bay, 2 miles E. of Benwee Head, N. co. Mayo.

Portadown, market town with ry. sta., G. N. I. R., N. co. Armagh, on river Bann and near Newry Canal, 18 m. N. of Newry, 25 miles SW. of Belfast, and 87½ miles N. of Dublin; pop. 8430; P.O., T.O. Market days, *Wednesday* and *Saturday.* Portadown has trade in agricultural produce, and carries on the mfr. of linen, cambric, and sheeting.

Portaferry, market and seaport town, E. co. Down, on E. side of entrance of Lough Strangford, 8 miles NE. of Downpatrick and 17 miles SE. of Newtownards; pop. 1514; P.O., T.O. Portaferry has productive herring fishery.

Portaleen, coast ham., NE. co. Donegal, 2 miles N. of Culdaff.

Portarlington, market town with ry. sta., G. S. & W. R., Queen's co. and King's co., on river Barrow and near a branch of the Grand Canal, 16¼ miles SE. of Tullamore and 42 miles SW. of Dublin; 455 ac., pop. 1943; P.O., T.O. Market days, *Wednesday* and *Saturday.*

Portaskaig, Argyll; P.O., T.O. See PORT ASKAIG.

Portavoe, seat, 2 m. NW. of Donaghadee, co. Down.

Portavogie, pl., 5 m. from Kircubbin, co. Down; P.O., T.O.

Portballintrae, coast vil., NE. co. Antrim; 1 mile NE. Bushmills ry. sta.; pop. 129; P.O., T.O.

Portbury, par. and vil. with ry. sta., G. W. R., Somerset—par., 2847 ac., pop. 398; sta., 9½ miles WNW. of Temple Meads sta., Bristol; P.O., T.O.

Portcarren, vil., on SE. shore of Lismore island, Argyllshire, 5¼ miles NW. of Oban.

Portcasseg, hamlet, Monmouthshire, in SE. of co., 3 miles NW. of Chepstow.

Portchester, Hants; P.O., T.O. See PORCHESTER.

Portclair Deer Forest, Inverness-shire; 14,300 ac.; post-town, Fort Augustus.

Portcoon, coast cavern, near Giant's Causeway, N. co. Antrim.

Portelet Bay, small bay, on S. coast of Jersey, Channel Islands, at extremity of Noirmont promontory, 1½ mile S. of St. Aubin's; on a rock in the centre of the bay stands a martello tower.

Portelew, seat, 1½ m. S. of Lamphey, SW. Pembrokeshire.

Portencross, pl., 3 miles WNW. of West Kilbride, Ayrshire; P.O., T.O.; the ruin of **Portincross Castle** stands at the base of a lofty sea-cliff.

Portesham, par. and vil. with ry. sta., Dorset; P.O. See PORTISHAM.

Portessie, fishing vil. with ry. sta., G. N. S. R., Banffshire, 1¼ mile NE. of Buckie; pop. 934; P.O., T.O.

Portevad, creek, N. co. Sligo, in Ballysadare Bay.

Porteynon, par. and vil., Glamorgan, at SE. extremity of Gower Peninsula—par., 1149 ac., pop. 196; vil., on **Porteynon Bay,** 15 miles SW. of Swansea; P.O., T.O.

Portfield.—hamlet, Pembrokeshire; P.O., called **Portfield Gate.** See FURZY CASTLE AND PORTFIELD.—**2. Portfield,** hamlet, Somerset, 2 miles SW. of Langport.—**3. Portfield,** eccl. dist. and vil., Oving par., Sussex—dist., pop. 1614; vil., 2 miles E. of Chichester; P.O.

Portgate, par., Northumberland, at the intersection of the Roman Wall and Watling Street, 4 m. NE. of Hexham; 663 ac., pop. 58.

Portglenone, par., W. co. Antrim, and small market town, partly also in Tamlaght O'Crilly par., co. Londonderry, on river Bann, 9 miles W. of Ballymena—par., 10,751 ac., pop. 3995; town, pop. 434; P.O., T.O. Market day, *Tuesday.* The weaving of linen is carried on. **P. House** is a seat.

Porth.—ry. sta., Taff Vale Ry., Glamorgan, 3¼ miles NW. of Pontypridd Junction; P.O., T.O.—**2. Porth,** pl., 1 m. from St. Columb Major, Cornwall.

Porth Enys, former name of MOUSEHOLE, Cornwall.

Porth Nigel, or **Hell's Mouth,** bay, on S. coast of Lleyn Promontory, Carnarvonshire, between Tremadoc Bay and Aberdaron Bay. There are currents in the bay which render it dangerous to navigation.

Porthall, ry. sta., G. N. I. R., on E. border of co. Donegal, 5 miles N. of Strabane and 11 miles SW. of Londonderry.

Porthalla, fishing hamlet, on coast of Cornwall, 3 miles SE. of Manaccan.

Porthamel, pl. and seat, in SE. of Anglesey, on Menai Strait, 5½ miles SW. of Bangor; was the scene of a great military operation of Edward I. during his conquest of Wales.

Porthcawl, urb. dist. and coast vil. with ry. sta., G. W. R., Glamorgan, at terminus of ry., 6 miles by road and 9 by rail SW. of Bridgend; urb. dist., 3414 ac., pop. 1872; P.O., T.O. The principal industry consists in the export of coal and iron. There is a floating dock of 7½ ac. protected by a breakwater. Porthcawl is a popular bathing-place, and has good golf links. **P. House** is a seat.

Porthcieriad, cove, on W. side of Tremadoc Bay, Carnarvonshire, 6½ miles SW. of Pwllheli.

Porthcothan Bay, on W. coast of Cornwall, 3 miles S. of Trevose Head.

Porthcurnow, pl. with romantic cove, on S. coast of Cornwall, 8 miles SW. of Penzance; is surrounded by magnificent rock scenery, and has a beach consisting entirely of shell sands; P.O., T.O., called **Porthcurno.** The French, American, and Eastern Telegraph Companies have cables sunk in the bay.

Porthdinlleyn, vil. and small bay, Carnarvonshire, on W. side of Lleyn Peninsula, 2 miles W. of Nevin.

Porthglaze Cove, on W. coast of Cornwall, 4 miles SW. of St. Ives.

Porthgwarra, coast hamlet, Cornwall, in SW. of co., 3 miles SE. of Land's End and 9 miles SW. of Penzance; is famous for the quality of its lobsters.

Porthgwidden, seat, Cornwall; post-town, Truro.

Porthilly, coast hamlet, Cornwall, 3½ miles NE. of Padstow; a coastguard station is here.

Porthjoke Bay, small bay, on W. coast of Cornwall, 5 m. SW. of St. Columb Minor.

Porthkea, ham., 1½ mile ESE. of Kea, W. Cornwall.

Porthkerry, coast par. and vil., Glamorgan, 9 miles SW. of Cardiff; 964 ac., pop. 127; near the vil. is **Porthkerry House,** seat.

Porthleven, small seaport town, Cornwall, on Mount's Bay, 2½ miles SW. of Helston; P.O., T.O.; is a prosperous place, with a good harbour, lifeboat, and coastguard station; carries on fishing. On the S. side of the harbour entrance is a fixed light visible 6 miles.

Porthllongddu, small seaport, Anglesey, in E. of co., on W. side of Red Wharf Bay, 7 miles NW. of Beaumaris; limestone is exported here.

Porthloo Bay, St. Mary's, Scilly Islands.

Porthlwyd Falls, or **Rhaiadr Mawr,** a left affluent of river Conway, Carnarvonshire, 2 miles S. of Caerhûn. The stream joins the Conway 1½ mile SE. of Llanbedr.

Porthmear Cove, on W. coast of Cornwall, 6 miles NW. of Penzance.

Porthmellin, fishing hamlet and cove, on S. coast of Cornwall, at S. extremity of Mevagissey Bay, 1 mile S. of Mevagissey.

Porthminich, St. Mary's, Scilly Islands; at this place the beach is composed of white quartz, in contrast with the encircling rocks of red felspar.

Porthnavis Cove, ham., 2 miles SE. of Constantine, Cornwall.

Portholland, East and **West,** 2 hamlets, on S. coast of Cornwall, on Veryan Bay, 3 miles SE. of Tregony.

Porthoustock Cove, on S. coast of Cornwall, 3½ miles SE. of Manaccan; a coastguard station is here.

Porthpean, coast vil., on St. Austell Bay, Cornwall, 2 miles SE. of St. Austell; is a seaside resort with excellent facilities for boating and bathing. **P. House** is a seat.

Porthqueen, hamlet and bay, on W. coast of Cornwall, 4½ miles NE. of Padstow; **Porthqueen Bay** is a cove or harbour, sheltered on the N. side by Kellan Head. Good specimens of trap-dykes abound here.

Porthscatho. See PORTSCATHO.

Porthtowan, vil., on W. coast of Cornwall, 3 miles NE. of Portreath and 4½ miles N. of Redruth; P.O.; some remarkable rock groups are here.

Porthwgyr, old Welsh name of Beaumaris.

Porthyrhyd, ham., 3 m. S. of Llanarthney, S. Carmarthen; P.O., T.O.

Porth-yr-Ogof, or **Cwm Porth,** limestone cavern, Vale of Neath, Brecknockshire, in S. of co., near Ystradvelltey; is traversed by river Mellte, and is 1800 ft. long, 40 ft. high, and 20 wide.

Porthyryd, vil., Carmarthenshire, in N. of co., 4 miles SW. of Lampeter; P.O.

Porthywaen, pl. with ry. sta., Tanat Valley branch of

Camb. R., NW. Shropshire, 4¼ m. SW. of Oswestry; there are quarries in the neighbourhood.

Portincaple, pl., E. side of Loch Long, Dumbartonshire, ½ m. W. of Whistlefield ry. sta.

Portincross Castle, ruin, NW. Ayrshire, 2 m. NNW. of Kilbride.

Portington and Cavil, par., East-Riding Yorkshire, 3 miles NE. of Howden; 1236 ac., pop. 85.

Portinleck, place with inn, 4 miles NW. of Bonar Bridge, Sutherland, on the Kyle of Sutherland.

Portinnisherrich, ham., 7½ m. W. of Inveraray, E. side of L. Awe, mid. Argyll; P.O., T.O.

Portinscale, vil., Cumberland, at foot of Derwentwater, 1¼ mile W. of Keswick; P.O., T.O.

Portiroe, vil., SW. co. Cork, 3 m. NW. of Ballydehob.

Portisham, par. and vil. with ry. sta. (**Portesham**), G. W. R., Dorset, in S. of co.—par., 4511 ac., pop. 582; vil., 1½ m. E. of Abbotsbury and 6 miles SW. of Dorchester; on an eminence near the vil. is a tower to the memory of Admiral Sir Thomas Hardy (1769–1839), a native of the par., who served with Nelson. Portland and Purbeck stone are quarried.

Portishead, urb. dist., small town, and par., with ry. sta., G. W. R., Somerset, on estuary of the Severn, 11½ miles W. of Temple Meads sta., Bristol; urb. dist., and par., 1036 ac., pop. 2544; P.O., T.O. Portishead, popularly Posset, stands under wooded hills, and has rapidly risen in favour as a watering-place; it has marine baths and many fine villas. The docks belong to Bristol, with which there is steamer communication during the season. On **Portishead Point** are the remains of a fort taken by Fairfax in 1645, and traces of an ancient camp are in vicinity.

Portkinnegoe, small bay, 5 miles NE. of Moville, NE. co. Donegal.

Portknockie, fishing vil. with ry. sta., G. N. S. R., Banffshire, 5 miles NE. of Buckie; pop. 1102; P.O., T.O.

Portland, seat, on river Shannon, N. co. Tipperary, 2 miles NE. of Portumna; P.O.

Portland, ry. sta., G. W. & L. & SW. R., Portland Isle, Dorset, 4¾ m. S. of Weymouth.

Portland, Isle of, urb. dist., par., and peninsula, in S. of Dorset, 4 miles S. of Weymouth and 50 miles SW. of Southampton by rail; urb. dist. and par., 2897 ac., pop. 15,199; P.O., T.O. (at Castletown, Easton, and Fortuneswell). Portland is 4½ miles long by 2 miles broad, is connected with the mainland by a long narrow ridge of shingle called the Chesil Bank, and is surrounded by high inaccessible cliffs, the only landing-place being on the N. side, opposite to Weymouth. The inhabitants are employed in agriculture, sheep-farming, fishing, and especially quarrying, Portland having extensive quarries of oolitic limestone, called Portland stone, which is widely famed as a building stone, was used in the construction of St. Paul's Cathedral, and is exported in large quantities. **Portland Prison,** erected in 1848, has cells for 1500 convicts. **Portland Castle,** built by Henry VIII. in 1520, is occupied by the lieutenant of the island. **Portland Harbour** is formed by the construction of immense breakwaters, stretching from Balaclava Bay on Portland Island and from Weymouth on the mainland; they enclose a huge harbour of refuge, and were built by convict labour; they are strongly protected by forts. Between the **Bill of Portland,** a bold projection of rock forming the S. extremity of the island, and a bank called the Shambles, is the **Race of Portland,** a dangerous current. Near the Bill are 2 lighthouses 50 and 85 ft. high, with fixed lights (Portland) 210 and 136 ft. above high water and seen 21 and 18 miles; on the fort at the northern extremity of the breakwater is a flashing light visible 13 m. There is a Lloyd's signalling station.

Portland Road, ry. sta., Met. Ry., in NW. of London, in SE. vicinity of Regent's Park.

Portland Town, eccl. dist. (ry. sta., Portland Road), St. Marylebone par., NW. co. London; pop. 8368.

Portlaw, town, Clonagam par., in co. and 11 miles W. of Waterford, on river Clodiagh, 2½ miles S. of Fiddown ry. sta.; pop. 1101; P.O., T.O. Portlaw was till recently a flourishing cotton manufacturing town, but the trade has much decayed.

Portledge House, seat, on NW. coast of Devon, on Bideford Bay, 5 miles SW. of Bideford.

Portlemouth, East, par. and vil., Devon, on SE. side of Salcombe haven, 4½ miles SE. of Kingsbridge; 1981 ac., pop. 264; P.O.

Portlethen, fishing vil. and *quoad sacra* par. with ry. sta., C. R. (alt., 228 ft.), Banchory-Devenick par., NE. Kincardineshire—*quoad sacra* par., pop. 1218; vil., 8 miles SW. of Aberdeen.

Portley, seat, 1 mile W. of Caterham, Surrey.

Portlick, small bay, on E. side of Lough Ree, 5 miles N. of Athlone, W. co. Westmeath. **P. Castle** is a seat.

Portloe, vil., 3¾ m. S. of Tregoney, on Veryan Bay, S. Cornwall; P.O., T.O. Here is a coastguard sta.

Portloman, par. and seat, N. co. Westmeath, 4 miles NW. of Mullingar; 1907 ac., pop. 142.

Portlorgan, small fishing harbour, near Malin Head, N. co. Donegal.

Portmadoc, small seaport town with ry. stas., Camb. R. and Festiniog Ry., Carnarvonshire, on Tremadoc Bay, 11 miles E. of Pwllheli; P.O., T.O.; has a harbour of considerable importance, capable of accommodating vessels of 300 tons burden. The quays are spacious, and an active trade is carried on. Copper is exported in large quantities from the neighbouring mines, but the principal export is slate from the Blaenau Festiniog quarries, for which this is the port.

Portmagee, fishing vil., SW. co. Kerry, opposite Valencia island, 8 miles SW. of Cahirciveen; pop. 193; P.O., T.O.

Portmahomack, fishing vil., NE. Ross and Cromarty, on Dornoch Firth, 3 miles SW. of Tarbat Ness and 10 miles NE. of Tain; pop. 445; P.O., T.O.

Portmarnock, coast par. and ry. sta., G. N. I. R., E. co. Dublin, 2 miles S. of Malahide; 2090 ac., pop. 504; P.O., T.O. A low sandy peninsula, terminating in **Portmarnock Point,** forms a narrow sea inlet. There is an excellent golf course 1 mile from Sutton sta. and 8 miles NE. of Dublin. **P. House** is a seat.

Portmoak, par., E. Kinross-shire, on Loch Leven; 9841 ac., pop. 827.

Portmore, seat, 1½ mile NE. of Eddlestone sta., Peeblesshire; formerly belonged to the Earl of Portmore (a title extinct since 1835); 1 m. NE. is **Portmore Loch,** 1000 ft. above sea-level.

Portmore, fishing harbour, near Malin Head, N. co. Donegal.

Portmore Lough, 5 miles SW. of Crumlin, S. co. Antrim; 1 m. E. is the seat of **Portmore House.**

Portmuck, small harbour, in Island Magee, E. co. Antrim, opposite Muck Island and 4 miles E. of Larne.

Portnablas, cove, near Dunfanaghy, N. co. Donegal.

Portnacraig, vil., Perthshire, on river Tummel, opposite Pitlochry.

Portnacroish, vil., Argyllshire, on E. side of Loch Linnhe, 14 miles NE. of Oban.

Portnafrankagh, creek, 5 miles NW. of Belmullet, NW. co. Mayo.

Portnaguran, vil., 9½ m. NE. of Stornoway, on Eye Peninsula, Lewis, Ross and Cromarty; pop. 340; P.O., T.O.

Portnahaven, *quoad sacra* par. and vil., Kilchoman par., Islay island, Argyllshire—*quoad sacra* par., pop. 728; vil., 16 miles SW. of Bridgend; P.O., T.O.

Portnall Park, seat, 4 miles SW. of Egham sta., Surrey.

Portnascully, par., S. co. Kilkenny, on river Suir, 4 miles W. of Waterford; 2452 ac., pop. 682.

Portnashangan, par., N. co. Westmeath, on Lough Owel, 4 miles NW. of Mullingar; 2727 ac., pop. 286.

Portnaspagna, small bay, near Giant's Causeway, N. co. Antrim; some ships of the Spanish Armada (1588), it is said, were wrecked here.

Portnatruin, small bay, between Benban and Bengore headlands, N. co. Antrim.

Portneligan, seat, W. co. Armagh, 4½ m. S. of Killylea.

Portnessock Bay, 10 miles SE. of Portpatrick, Wigtownshire.

Portnockie, fishing vil., Banffshire, 2 miles NW. of Cullen by rail; pop. 1560; the harbour was completed in 1891; P.O., T.O. called **Portnockie.**

Portnoffer, small bay, N. co. Antrim, between the Giant's Causeway and Portnaspagna.

Portnoo, fishing harbour, Templecrone par., W. co. Donegal.

Portobello.—1 mile NE. of Willenhall sta., Staffordshire; P.O.—2. **Portobello,** pl. with coastguard station, 1½ mile E. of Rottingdean, Sussex.

Portobello, watering-place with ry. sta., N. B. R., parl. burgh, and *quoad sacra* par., Edinburghshire, on Firth of Forth, 3 miles E. of G.P.O., Edinburgh—*quoad sacra* par., pop. 7029; parl. burgh, pop. 9180; P.O., T.O. Portobello is now within the municipal burgh of Edinburgh, with which it was amalgamated in 1896, and with which it is connected by tram and rail. According to

tradition, the name was derived from a cottage erected there in 1742 by a sailor, who so named it from his having served at the capture of Porto-Bello in Central America under Admiral Vernon; was a small vil. about 1765, when the first brick and tile work was established there, and attracted attention as a watering-place about the beginning of the present century; has fine sands, an esplanade about 1½ mile long, lined by villas and modern boarding-houses, and a promenade pier, at which Forth steamers call during the season. The Sea Water Baths here, erected by the Edinburgh Corporation at a cost of £30,000, are considered to be amongst the finest and most complete in the kingdom. They include swimming, Turkish, and medicinal baths of every variety. There are public parks and golf greens. **P.** has brick works, potteries, bottle works, and a papermill. Portobello is one of the Leith Burghs, which return, along with Musselburgh and Leith, 1 member to Parliament.

Portobello, S. suburb of Dublin, on Grand Canal.

Porton, hamlet with ry. sta., L. & SW. R., Wilts, 5¼ m. NE. of Salisbury; P.O.

Portpatrick, par. and seaport vil. with ry. sta., P. & W. Jt. R., W. Wigtownshire—par., 9078 ac., pop. 1136; vil., 7½ miles SW. of Stranraer and 21½ m. NE. of Donaghadee (in Ireland); pop. 451; P.O., T.O.; is well sheltered by lofty cliffs, has a south-westerly exposure, and is resorted to as a watering-place. Portpatrick, as commanding the shortest line of communication from Britain to Ireland, was formerly of much greater importance; the distance to Belfast is 36 miles, and to Donaghadee 21 miles. The mail across the channel, established in 1662, ceased to run in 1849; while the massive harbour works, constructed (1821–1843) at a cost of £500,000, have lapsed into a state of ruin. There is a lifeboat station. Portpatrick derives its name from St. Patrick, who, according to the legend, crossed from this place to Ireland.

Portquin, fishing vil., Cornwall, on Portquin Bay, 5 miles N. of Wadebridge.

Portrack, seat, Dumfriesshire, on river Nith, 3 miles SE. of Auldgirth.

Portraine, coast par., N. co. Dublin, 2 miles SE. of Lusk; 2210 ac., pop. 696; comprises Lambay island. There is a coastguard station. In the neighbourhood is Portraine Asylum. **Portraine House,** seat, is 1 m. E. of Donabate ry. sta.

Portramsay, vil., on NW. side of Lismore island, Argyllshire, 10 m. N. of Oban; has a good harbour.

Portreath, seaport vil., Cornwall, 4 m. NW. of Redruth; P.O., T.O.; has a harbour formed in 1760 and protected by batteries, and exports to Swansea copper ore from the Gwennap mines, of which it is the port, and with which it is connected by a railway for mineral transport.

Portree, par. and seaport vil., Skye island, Inverness-shire—par. (including Flodda, Raasay, and Rona islands); 56,909 ac., pop. 2781; vil., on Portree Bay, 32 miles SW. of Strome Ferry, 60 miles SE. of Stornoway, and 120 m. NW. of Oban; pop. 872; P.O., T.O.; is situated on a commodious land-locked harbour, and is regularly visited by Glasgow steamers; is the chief centre of business for Skye and neighbouring islands and a seat of sheriff courts, and is the headquarters of great numbers of tourists. Fishing and cloth weaving are the staple industries. Portree (Port-an-righ, the king's harbour) was so named from being visited by James V. in 1540.

Portrinard, vil., SW. co. Limerick, 2 m. NW. of Abbeyfeale.

Portroe, vil., N. co. Tipperary, near Lough Derg, 7 miles NW. of Nenagh; pop. 175; P.O., T.O.; slate is quarried in vicinity.

Portrush, urb. dist., seaport town, and watering-place, with ry. stas., B. & N. C. R. and Giant's Causeway, Portrush, and Bush Valley Ry., N. co. Antrim, 6 miles N. of Coleraine and 67½ m. NW. of Belfast by rail; urb. dist., 211 ac., pop. 1941; P.O., T.O. Portrush is resorted to for bathing, has a good golf course, and is visited by tourists on their way to the Giant's Causeway (7 miles E.), to the neighbourhood of which an electric tramway extends from Portrush. Large quantities of salmon are shipped here for Liverpool and Glasgow. Has coastguard and lifeboat station.

Portsallagh, fishing harbour, 4 miles NE. of Moville, NE. co. Donegal.

Portsalon, pl. with hotel, NE. co. Donegal, on W. shore of Lough Swilly and 4 miles S. of Fanad Head; there are excellent golf links, and facilities for boating, bathing, and fishing.

Portscatho, vil., on Gerrans Bay, S. coast of Cornwall, 2½ miles NE. of St. Mawes and 8 miles SE. of Truro; P.O., T.O.

Portscuett. See PORTSKEWETT.

Portsdown, in SE. of Hants, extending E. and W. nearly 7 m. between Havant and Fareham; alt., 447 ft.; on its summit is a monument to Lord Nelson; it commands fine prospects, including Chichester, Portsmouth, Isle of Wight, and Southampton Water, and has six forts erected at intervals and designed for the defence of Portsmouth Harbour. Portsdown is the depôt of the Royal Garrison Regiment.

Portsea, dist. and ward, Portsea Island, Hants, within co. bor. of Portsmouth; ward pop., 18,261; P.O., T.O. The dist. includes 9 eccl. pars., and has a pop. of 120,891.

Portsea Island, strongly fortified island, on coast of Hants, between Portsmouth and Langston harbours, 4 miles long and from 2 to 3½ miles broad, and separated from the mainland by a narrow channel crossed by railway and other bridges.

Portseton, part of Cockenzie, Haddingtonshire.

Portskerra (and Melvich), vil., NE. Sutherland, at mouth of river Halladale, 17 m. W. of Thurso. See MELVICH.

Portskewett, par. and vil. with ry. sta., G. W. R., Monmouthshire, in SE. of co.; 1112 ac., pop. 868; vil., 5 miles SW. of Chepstow and 12½ E. of Newport by rail; P.O., T.O.

Portslade, par. and vil. with ry. sta., Sussex, 4 miles W. of Brighton; 1556 ac., pop. 287; P.O., T.O., also P.O. at sta., and P.O., T.O. at **Portslade by Sea**; an urb. dist. and par., Sussex; 382 ac., pop. 5217; 1 mile from **P. Sta.**; is a well frequented seaside resort; near the sta. is **Portslade House,** seat.

Portsmouth.—parl. and co. bor., naval station, seaport, and par., with ry. stas. (**Town,** high and low level, **Harbour,** and **Fratton Junction**), L. & SW. and L. B. & S. C. Jt. R., Portsea Island, Hants, opposite the Isle of Wight, 27 miles SE. of Southampton and 95 SW. of London by rail—parl. bor., 4662 ac., pop. 188,095; co. bor. and par., 5010 ac., pop. 188,133. Market days, *Tuesday*, *Thursday*, and *Saturday*. Portsmouth is divided into the four districts of Portsmouth, Portsea, Landport, and Southsea; Portsmouth being the barracks and garrison town, Portsea the site of the great naval dockyard, Landport the artisans' quarter, and Southsea a modern watering-place with fine esplanade and two piers, baths, and assembly-rooms; has steamer connection with London, Southampton, Dublin, etc. Portsmouth is the largest naval establishment in the world, and the strongest fortified place in the kingdom, being protected by a complete chain of forts, including the forts at Spithead, the forts on the heights of Portsdown, and the lines of Hilsea. The harbour is 4 miles in length by nearly 3 miles in width, with an entrance 220 yards in breadth, permitting access to the largest vessels at low water. On the eastern shore are the ordnance gun wharf (with armoury) and the great Government dockyard (with the Admiralty House and the Royal Naval College, and School of Naval Architecture) covering an area of 300 ac.; it has dry docks and building slips at which men-of-war of the largest size are constructed. At Gosport, opposite (with which there is communication by floating bridge and steam launches), are the Clarence victualling-yard and the Haslar Hospital. Here is the chief shore depôt for submarines, but others are being established at the various naval ports. The port of Portsmouth extends 9 miles eastward to Emsworth and 5 miles westward to Hill Head, at the entrance to Southampton Water; the trade, both foreign and coasting, is considerable. (For shipping statistics, see APPENDIX.) The industries (except brewing) are all immediately connected with the naval establishments. Some of the principal features of the place, besides those already noted, are the extensive barracks, 8 in number, of which 5 are in Portsmouth proper; the headquarters of the Royal Marine Artillery at Eastney; the hospitals at Landport and Hilsea; the convict prison at Portsea, which superseded the hulks in 1852; the Recreation Grounds for the military and naval forces; the Clarence Esplanade at Southsea, 2½ miles in length, with fine views of the anchorage at Spithead and the Isle of Wight; and Southsea Common, where the troops in garrison are assembled for reviews and field-days. There are numerous fine public buildings, including the Town Hall, which cost £140,000, and was opened in 1890. Charles Dickens (1812–1870) was a native. Portsmouth received its first charter from Richard I., was a naval station of some note in the reign of John, was fortified

by Edward IV., and began to be of importance as a dockyard about 1554. Since the 23d year of Edward I. it has regularly returned 2 members to Parliament, and now contains 28,882 electors.—**2. Portsmouth,** vil. with ry. sta., L. & Y. R. (alt., 675 ft.), SE. Lancashire, 3¼ miles NW. of Todmorden; has brickworks, quarries, and mfrs. of cotton; in vicinity is **P. House.**

Portsmouth Arms, ry. sta., L. &. SW. R., Devon, 10½ miles SE. of Barnstaple.

Portsoy, seaport town (police burgh) and *quoad sacra* par. with ry. sta., G. N. S. R., Fordyce par., Banffshire—*quoad sacra* par., pop. 2091; town, 8½ miles W. of Banff; pop. 1878; P.O., T.O. Portsoy ranks as a port under Banff, and carries on trade coastwise and with the Baltic. A number of the inhabitants are engaged in the fisheries. There is an extensive distillery (Glenglassaugh) in the neighbourhood. The variety known as Portsoy marble is quarried in the neighbourhood.

Portstewart, vil. with ry. sta., B. & N. C. R., Ballyaghran par., N. co. Londonderry, near mouth of river Bann, 3 miles W. of Portrush and 4 miles NW. of Coleraine; pop. 685; P.O., T.O.; is a bathing resort, and has productive fisheries.

Portswood, par., Hants, on NE. side of and within co. bor. of Southampton; 1037 ac., pop. 17,958; P.O.

Portumna, market town, SE. co. Galway, on river Shannon, near the head of Lough Derg, 12 miles W. of Parsonstown; pop. 961; P.O., T.O. Market day, *Saturday.* Portumna has a good corn market. Has steamer connection with Killaloe at the S. extremity of Lough Derg. Numerous fairs are held. **P. Castle** is the seat of the Marquis of Clanricarde.

Porturlin, inlet and pier, N. co. Mayo, 20 m. NE. of Belmullet.

Portway,—hamlet, in co. and 9 m. WNW. of Hereford.—**2. Portway,** ham., in co. and 4 miles NNW. of Hereford.—**3. Portway,** Roman road leading from Silchester (*Calleva*) past Finkley to S. of Quarley Hill, and past Fremantle Park and Idmiston, and apparently making for Old Sarum.

Portwood, eccl. dist. and ry. sta., Stockport par., Cheshire, on r. Mersey, within Stockport bor.; pop. 7030.

Portyerrock, coast ham., Wigtownshire, 2½ m. SE. of Whithorn.

Posbury, hamlet, 2 miles SW. of Crediton, Devon.

Posenhall, par., Shropshire, 2½ m. NE. of Much Wenlock, within the mun. bor. of Wenlock; 294 ac., pop. 18.

Posforth Gill, beautifully wooded glen between Devonshire Seat and the Wharfe valley, 1 m. N. of Bolton Abbey, W. R. Yorkshire.

Poslingford, par. and vil., W. Suffolk, 6 miles E. of Haverhill; 2439 ac., pop. 285; P.O.; near the vil. is **Poslingford House,** seat.

Possil, ry. sta., C. R., adjoining Possilpark sta., N. suburbs of Glasgow.

Possil Park, northern suburb of Glasgow and ry. sta., N. B. R. Possil Park has important iron foundries and engineering works; P.O., T.O. **Possil House,** which formerly stood here, was the residence of Sir Archibald Alison (1792–1867), the historian.

Posso Craigs, hill, in co. and 6 miles SSW. of Peebles; 1817 ft.

Post Bridge, vil. with bridge across river Dart, Devon, 8 miles SW. of Chagford; P.O., T.O.

Post Office, ry. sta., Central London Ry., at G. P. O., City of London.

Postcombe, hamlet, Oxfordshire, in SE. of co., 5 miles S. of Thame.

Postern. See SHOTTLE AND POSTERN.

Postland, ry. sta., G. N. & G. E. Jt. R., in SE. of Lincolnshire, near border of Cambridgeshire, 7 miles SE. of Spalding.

Postling, par., Kent, 3 miles N. of Hythe; 1564 ac., pop. 88.

Postlip, hamlet and seat, 1 mile SW. of Winchcomb, Gloucestershire; has papermills and remains of a Norman chapel. **P.** and **P. Hall** are seats.

Poston Lodge, seat, in co. and 9 m. W. of Hereford.

Postwick, par. and vil., Norfolk—par., 1813 ac., pop. 315; vil., 4 miles E. of Norwich; P.O.; near the vil. is **Postwick Hall,** seat.

Potarch, Bridge of, S. Aberdeenshire, on river Dee, 1¾ mile SE. of Kincardine O'Neil; fairs are held here thrice a year.

Potcote, hamlet, Northamptonshire, 3 miles NW. of Towcester.

Potheridge, hamlet, Devon, on river Torridge, 4 miles SE. of Torrington. General Monk (1608–1670), afterwards Duke of Albemarle, was a native.

Potley Hill House, seat, 1½ miles SE. of Sandhurst, Hampshire.

Potnall, seat, 4 miles W. of Chertsey, Surrey.

Potrail Water, S. Lanarkshire; flows 9 miles NE. to a confluence with Daer Water, 2½ m. S. of Elvanfoot sta.

Potsgrove, or **Pottesgrove,** par. and vil., Bedfordshire, in SW. of co., 2 m. S. of Woburn; 1417 ac., pop. 114.

Pott. See ILTON CUM POTT.

Pott Hall, pl., in NE. of Bollington, Cheshire.

Pott Shrigley, par., Cheshire, 4 miles NE. of Macclesfield; 1706 ac., pop. 313; contains **Pott Hall,** seat.

Pottee, loch, 1 mile E. of Iona Ferry, Mull island, Argyllshire.

Potten End, hamlet, 1½ mile E. of Berkhampstead sta., Herts.

Potter Brompton. See BROMPTON POTTER.

Potter Hanworth, par. and vil. with ry. sta., G. N. & G. E. Jt. R., in co. and 6 miles SE. of Lincoln; 3573 ac., pop. 480; P.O.

Potter Heigham, par. and vil. with ry. sta., M. & G. N. Jt. R., Norfolk, 11½ miles NW. of Yarmouth; par., 2558 ac., pop. 426; P.O., T.O.

Potter Newton, par., E. div. W. R. Yorkshire, in NE. of co. bor. of Leeds; 1937 ac., pop. 26,004.

Potterhill, pl. with ry. sta., G. & SW. R. (alt., 132 ft.), Renfrewshire, near Paisley.

Potteries, The, dist., in N. of Staffordshire, comprising Burslem, Hanley, Longton, Stoke upon Trent, Tunstall, &c.; is about 8 miles in length and 3 in breadth, and is the chief seat in England of the mfr. of earthenware, china, Parian ware, encaustic tiles, &c., a large proportion of the population being engaged in this industry. Coal and marl are worked.

Potterne, par. and vil., Wilts—par., 3186 ac., pop. 1150; vil., 2 miles S. of Devizes; P.O., T.O; **P. Manor** is a seat.

Potters Bar, eccl. dist. and vil. with ry. sta., G. N. R., South Mimms par., Middlesex—dist., pop. 1691; vil., on NE. border of co., 12¾ miles N. of King's Cross sta., London, and 3 miles N. of Barnet; P.O., T.O.

Potters Green, hamlet, in co. and 5½ miles N. of Hertford.

Potters Hill, vil., S. div. West-Riding Yorkshire, 6 miles N. of Sheffield.

Potters Marston, par., Leicestershire, 4½ miles NE. of Hinckley; 703 ac., pop. 21.

Potters River, stream, 7 m. long, E. co. Wicklow, flowing into N. of Brittas Bay.

Potters Street.—vil., 2 m. S. of Harlow, Essex; P.O., T.O.—**2. Potters Street,** ham., 4 miles NE. of Saxmundham, Suffolk.

Potterspury, par. and vil., Northamptonshire—par., 1283 ac., pop. 967; vil., 6 miles SE. of Towcester; P.O., T.O.

Potterton, hamlet, E. div. West-Riding Yorkshire, 8 miles NE. of Leeds; in vicinity is **Potterton Hall,** seat.

Pottertown House, seat, in co. and 6 m. N. of Aberdeen.

Pottesgrove. See POTSGROVE.

Pottlerath, seat, in co. and 9 m. WSW. of Kilkenny.

Potto, par. and vil. with ry. sta., N. E. R., N. R. Yorkshire, 12 miles SSE. of Stockton; 1570 ac., pop. 195.

Potton, market town and par. with ry. sta., L. & NW. R., Bedfordshire, in E. of co., 1 mile from the border of Cambridgeshire, 4 miles NE. of Biggleswade and 11 miles E. of Bedford; 2676 ac., pop. 2033; P.O., T.O. Market day, *Saturday.* The town occupies a picturesque position, and has a fine Norman church and an endowed school. Straw-plaiting is the principal industry; phosphate of lime is manufactured. In addition to the weekly market, 2 fairs are held annually. **Potton Wood,** in vicinity, is a well-known sporting resort.

Potton, Great, island, Essex, in estuary of river Roach, separated from the mainland by a narrow strait.

Potton, Little, island, Essex, separated from Great Potton by a narrow strait.

Potwell, hamlet, Hants, 4 miles NE. of Portsmouth.

Poughill.—par. and vil., Cornwall, 1 mile NE. of Bude; 1632 ac., pop. 344; P.O.—**2. Poughill,** par. and vil., Devon, 6½ m. NE. of Crediton; 1735 ac., pop. 222; P.O.

Poughley, seat, 3½ miles N. of Hungerford, Berks.

Poulacapple, vil., E. co. Tipperary, 4 m. SW. of Callan.

Poulacurry, vil., in co. and 5 m. NE. Cork; pop. 161.

Pouladuff, vil., S. suburb of Cork city; pop. 217.

Poulanargid, ham., 5½ m. SSE. Macroom, Cork; P.O.

Poulanisherry Bay, northern inlet of Shannon estuary, 2

m. long, and widening from ¾ m. to 3 m. between Kilrush and Kilkee, SW. co. Clare.

Poulary, loch, 11½ miles W. of Invergarry, NW. Inverness-shire.

Poulaweala Creek, between Limerick and Aughinish I., 2½ m. E. of Foynes.

Poulmucka (Poulnamucky), pl., 8 m. NW. Clonmel, co. Tipperary; P.O.

Pouliner, ham., 1 mile NE. of Ringwood, Hants.

Poulshot, par. and vil., Wilts, 3½ miles SW. of Devizes; 1531 ac., pop. 309; P.O.

Poulter, stream, 15 m. long, Nottinghamshire, flowing through Clumber Park to r. Idle, 3½ m. S. of East Retford.

Poultney, vil., Leicestershire, 2 miles E. of Lutterworth.

Poulton.—ward in urb. dist. of Morecambe, Lancashire; pop. 2264.—**2. Poulton,** par., in co. and 4 miles S. of Chester; 1405 ac., pop. 150; contains **Poulton Hall,** seat.—**3. Poulton,** par. and vil., Gloucestershire—par., 1600 ac., pop. 376; vil., 5 miles SE. of Cirencester; P.O., T.O. **P. Priory** is a seat.—**4. Poulton,** par., Kent, 3 miles W. of Dover; 816 ac., pop. 32.—**5. Poulton,** ry. sta., L. & Y. & L. & NW. R., N. Lancashire, 6 miles S. of Fleetwood. See POULTON LE FYLDE.

Poulton, Bare and Torrisholme, par., N. Lancashire; is co-extensive with the urb. dist. of Morecambe; 1801 ac., pop. 11,798.

Poulton cum Seacombe, par. with ry. sta. (**Liscard and Poulton**), Wirral Ry., Cheshire, on river Mersey, on N. side of Birkenhead, and wholly within the urb. district of Wallasey; 834 ac., pop. 20,749; P.O., called **Poulton. P. Hall** is a seat. See SEACOMBE.

Poulton cum Spital, par. with ry. sta. (**Spital**), L. & NW. & G. W. Jt. R., Cheshire, 4 miles S. of Birkenhead; 856 ac., pop. 487.

Poulton le Fylde, urb. dist., small market town, and par. with ry. sta. (**Poulton**), L. & Y. & L. & NW. R., N. Lancashire, near river Wyre, 6 miles S. of Fleetwood; urb. dist. and par., 915 ac., pop. 2223; P.O., T.O. Market day, *Monday*. Previous to the rise of Fleetwood in 1836 Poulton was a town of some commercial importance. It has a free school, and a church (rebuilt 1751) with tower of the time of Charles I.

Poulton le Sands, eccl. dist., Lancaster par., N. Lancashire; pop. 11,786; coterminous with Poulton township.

Poulton with Fearnhead, par., 2½ miles NE. of Warrington, SW. Lancashire; 1232 ac., pop. 1428.

Pound, seat, 1¼ mile NW. of Yelverton, SW. Devon.

Pound Green, ham., 1 m. NE. of Buxted, E. Sussex; P.O.

Pound Hill, ham., near N. border of Sussex, 2 miles from Crawley; P.O., T.O.

Pound Hill, eminence, W. co. Fermanagh, 5 m. NW. of Belcoo; alt., 846 ft.

Poundbury Hill, eminence, Dorset, in W. vicinity of Dorchester.

Pounden, par. with ry. sta. (**Marsh Gibbon and Pounden**), L. & NW. R., in co. and 7 miles SW. of Buckingham; the ry. sta. is 6 m. SW. of Verney Junction; 980 ac., pop. 46.

Poundgreen, ham., SW. I. of Wight, ¾ m. SW. of Freshwater.

Poundland, vil., Ayrshire, 8 miles S. of Girvan.

Poundisford, ham. and seat, Somerset, 3 m. S. Taunton.

Poundsgate, ham., Devon, 2 m. NW. Ashburton; P.O., T.O.

Poundstock, par. and vil., Cornwall, 4 miles S. of Bude; 4798 ac. (3 water), pop. 434.

Pounel House, 2 m. SW. of Horrabridge sta., Devon.

Povesia, or **Powisland,** one of the three principalities into which Wales was divided (843) by Roderic. See POWIS CASTLE.

Povey's Cross, hamlet, Surrey, 6 m. S. of Reigate.

Povington, vil., Dorset, in SE. of co., 5 miles SW. of Wareham.

Pow, a name applied to sluggish rivulets, which occur in marshy or alluvial districts throughout Scotland; it is another form of Gaelic *Poll*, Welsh *Pwll*, signifying "a pool or marshy place."

Pow Burn, stream, 6 m. long, flowing S. of Airth Castle to Firth of Forth opposite Kincardine.

Powder Magazine Point, pl. with lighthouse, S. Monmouthshire, W. side of river Usk and 3 miles S. of Newport; the light is occulting, 25 ft. above high water and visible 4 miles.

Powderhall, ry. sta., N. B. R., in N. suburbs of Edinburgh, 2¼ m. from Waverley sta. In the vicinity is an athletic ground with cycle track.

Powderham.—par. and vil., Devon—par., 1485 ac., pop. 238; vil., on W. side of estuary of river Exe, 6½ miles SE. of Exeter; **Powderham Castle,** seat of the Earl of Devon, is an ancient Norman edifice, situated in a finely wooded park sloping to the Exe.—**2. Powderham,** place, Hants, 5 miles NE. of Alton; pavements of a Roman villa have been found here.

Powellsborough, ham., S. co. Sligo, 2½ m. SE. of Tobercurry.

Power (or **Poor**) **Head,** 3 miles E. of the entrance to Cork Harbour, S. co. Cork.

Power's Court, seat, co. Waterford; post-town, Tramore.

Powerscourt, par., NW. co. Wicklow, on river Dargle; 18,938 ac., pop. 1523; contains **Powerscourt House,** with deer park, seat of Viscount Powerscourt, 4½ miles SW. of Bray; within the estate (1400 ac.) **Powerscourt Waterfall,** in the Dargle glen, has a fall of 300 ft., and is a favourite resort for picnic parties.

Powerscross, ham., 3 m. from Woodford, co. Galway; P.O.

Powerstock, pl. with ry. sta., G. W. R., Dorset, 5 miles NE. of Bridport; P.O., T.O. See POORSTOCK.

Powerstown.—par. and vil., on P. river, an affl. of river Barrow, E. co. Kilkenny, 3 miles SE. of Gowran; 5432 ac., pop. 589; contains seat of **P. House.**—**2. Powerstown,** seat, near Clonmel, S. co. Tipperary.

Powfoot, or **Queensberry,** hamlet, Dumfriesshire, on Solway Firth, 4 miles SW. of Annan.

Powfoulis House, seat, Stirlingshire, near Firth of Forth, 6 miles N. of Falkirk.

Powick, par. and vil., Worcestershire—par. (containing Worcestershire Pauper Lunatic Asylum), 5250 ac., pop. 3114; vil., 3 miles W. of Worcester; P.O., T.O.; in vicinity is **Powick Court,** seat.

Powis Castle (in Welsh, *Castell Coch*, *i.e.* the Red Castle), seat of the Earl of Powis, Montgomeryshire, in E. of co., 1 mile S. of Welshpool; is an ancient mansion (1109), situated on a commanding eminence, and surrounded by a large park. Powis was an ancient territory or kingdom of the Welsh, and originally extended over the Severn into the cos. of Salop, Worcester, and Hereford, to the Wye, but was curtailed after the construction of Offas Dyke to Montgomeryshire and parts of Radnorshire and Brecknockshire.

Powis, seat, in co. and 2 miles NE. of Stirling.

Powis House, seat, near Old Aberdeen, Aberdeenshire.

Powmillion Burn, W. Lanarkshire; flows 7 miles NE. and SE. to Avon Water, 1 mile E. of Strathaven.

Pownall House, seat, 5 miles SW. of Stockport.

Powrie, ruined castle, Forfarshire, 3 miles NE. of Dundee.

Powtrail Water, Lanarkshire. See POTRAIL WATER.

Powys. See POWIS.

Poxwell, par., Dorset, 5 miles SE. of Dorchester; 834 ac., pop. 82; has remains of a Druidical circle.

Poyle, vil., Middlesex, 2 miles NW. of Stanwell; in vicinity is **Poyle House,** seat.

Poyle Park, seat, 4 miles NE. of Farnham, Surrey.

Poynings, par. and vil., Sussex—par., 1642 ac., pop. 295; vil., 6 miles NW. of Brighton; P.O.

Poyntington, par., W. Dorset, on border of co., 3 miles NE. of Sherborne; 1020 ac., pop. 125.

Poynton, eccl. dist. and vil. with ry. stas., L. & NW. and G. C. R., Cheshire—dist., pop. 2166; vil., 5½ miles N. of Macclesfield; the stas. are 2½ m. distant from each other; P.O., T.O.; near the vil. is **P. Towers,** seat of Lord Vernon.

Poynton Green, vil., 1 mile SE. of Poynton, Cheshire.

Poynton with Worth, par., Cheshire, 4½ m. SE. of Stockport; 2966 ac., pop. 2544.

Poyntzfield, hamlet, Ross and Cromarty, 3 miles S. of Invergordon by ferry; P.O., T.O.; **Poyntzfield House,** seat, is in vicinity.

Poyntzpass, vil. with ry. sta., G. N. I. R., cos. Armagh and Down, on Newry Canal, 10 miles S. of Portadown Junction; pop. 378; P.O., T.O. Market day, *Friday*.

Poyston, hamlet, Pembrokeshire, 3 miles N. of Haverfordwest; General Picton (1758–1815) was a native.

Poystreet Green, ham., ½ mile S. of Rattlesden, NW. Suffolk.

Pradanack Point, coast of Cornwall. See PREDANNACK.

Pradoe, seat, 3 m. SW. of Ruyton, Shropshire.

Praed Street, ry. sta., Met. Ry., opposite Paddington terminus of G. W. R., in W. of London.

Pratt's Bottom, ham., 1¾ m. NW. of Halsted, NW. Kent; P.O.

Prawle, fishing vil., Devon, 7 miles SE. of Kingsbridge; P.O., at **P., East;** a coastguard station is here. **Prawle Point** is a craggy headland, flanking the E. side of

entrance to Salcombe Haven, and is the most southerly part of Devon. Here is a Lloyd's signal station.

Praze, vil. with ry. sta., G. W. R., in SW. of Cornwall, 3½ miles SW. of Camborne; P.O., T.O.

Preban, par., S. co. Wicklow, on river Derry, 2 miles SW. of Aughrim; 4265 ac., pop. 339.

Precelly Mountains. See PRESCELLY.

Precipice Walk. See MOEL CYNWCH.

Predannack Wollas, ham., 4 miles NW. of Lizard Point, Cornwall; ½ mile W. is P. Head, a promontory; 1 mile E. are Higher and Lower Predannack Downs.

Preen, Church. See CHURCH PREEN.

Prees, par. and vil. with ry. sta., L. & NW. & G. W. R., Shropshire—par., 10,346 ac., pop. 1892; vil., 4¼ miles S. of Whitchurch; P.O., T.O.; in vicinity is **Prees Hall.**

Preesall with Hackinsall, urb. dist. and par., N. Lancashire, on r. Wyre, opposite Fleetwood; 3232 ac., pop. 1423; contains **Preesall,** vil., 2½ m. SE. of Fleetwood; P.O.

Preese, hamlet, N. Lancashire, 3½ miles NW. of Kirkham; in vicinity is **Preese Hall,** seat.

Preesgreen, pl., 1½ mile S. of Prees, Shropshire.

Preesgweene, or **Presgwyn,** ry. sta., G. W. R., in NW. corner of Shropshire, 2½ miles N. of Oswestry; P.O.

Preesheulle, vil., Shropshire, 2 miles NE. of Oswestry.

Preben, seat, in co. and 2 miles S. of Londonderry.

Premnay, par., E. Aberdeenshire; 5431 ac., pop. 926; the church is 2 miles SE. of Insch ry. sta.

Prendergast, par., Pembrokeshire, on N. side of river Cleddau, in bor. of Haverfordwest; 169 ac., pop. 1127; P.O.; here are remains of an ancient mansion, at one time held by the Prendergast family.

Prendergast, North, par., adjoining the above par.; 977 ac., pop. 177.

Prendwick, par., Northumberland, 1 m. N. of Alnham; 1415 ac., pop. 29.

Preneg, ham., 2¾ m. NNE. Portmadoc, Carnarvon; P.O.

Prenton, par., Cheshire, 3 miles SW. of Birkenhead; 640 ac., pop. 412.

Prescelly Mountains, in NE. of Pembrokeshire, extending 10 miles NE. to SW., and culminating in Prescelly Top, or Cwm Cerwyn; alt., 1760 ft.

Prescot, urb. dist., manufacturing and market town, and par., with ry. sta., L. & NW. R., SW. Lancashire—urb. dist. and par., 297 ac., pop. 7855; town, 7¼ miles E. of Liverpool by rail; P.O., T.O. Market days, *Tuesday* and *Saturday.* The town stands principally upon a substratum of coal, several mines of which are worked. The mfrs. of watch tools, watch movements, and hands, have long been noted industries of this place. There is also the mfr. of small files of superior quality, which are exported in large quantities. Pin-wire drawing originated here. In addition to the markets Prescot has important cattle fairs, which commence on Shrove Tuesday, and are continued every alternate Tuesday until the first Tuesday in May. Here are 3 reservoirs of the Liverpool Corporation water supply: No. 1, top water area, 9.516 acres, holding capacity, 38,945,000 gallons; No. 2, top water area, 10.141 acres, holding capacity, 40,254,000 gallons; No. 3, top water area, 27.03 acres, holding capacity, 120,000,000 gallons. Strainers and clear-water tank, top water area, 1.830 acres; holding capacity, 8,347,000 gallons.

Prescott.—par., Gloucestershire, 2½ miles W. of Winchcomb; 603 ac., pop. 48.—**2. Prescott,** par., Oxfordshire, 4½ miles NE. of Banbury; 554 ac., pop. 17.

Presgwyn Station. See PREESGWEENE.

Preshaw House, 5 m. NE. of Bishops Waltham, Hants.

Preshome, place with R.C. church, Banffshire, 3 miles SE. of Port Gordon.

Preshute Within, par. and vil., Wilts, on river Mennet, in mun. bor. of Marlborough; 400 ac., pop. 841.

Preshute Without, par., Wilts, adjoining above; 4598 ac., pop. 729.

Press, ham., NE. Berwickshire, 3 m. N. Renton Junction.

Pressmennan, Loch, 4½ miles SSW. of Dunbar, Haddingtonshire; was formed about 1819 by the construction of a dam or breastwork across the ravine in which it lies, and was stocked with trout brought from Loch Leven.

Presson, hamlet, on NW. border of Northumberland, 12 miles NW. of Wooler.

Prestacott, hamlet, Devon, 2 miles SE. of Okehampton.

Prestatyn, par., small market town, and urb. dist., with ry. sta., L. & NW. R., Flintshire, 4 miles E. of Rhyl; par. and urb. dist., 1373 ac., pop. 1261; P.O., T.O. Market day, *Saturday.* Prestatyn is an ancient place, and has traces of an old castle built before time of Henry II.; the town is situated on the verge of a level and exceedingly fertile tract of land. The Talargoch lead mines are in vicinity, and give employment to a number of inhabitants.

Prestbury.—par. and vil. with ry. sta., L. & NW. R., Cheshire—par., 746 ac., pop. 291; vil., 2¼ miles NW. of Macclesfield; P.O., T.O.; near the vil. is **Prestbury Hall,** seat.—**2. Prestbury,** par. and vil., Gloucestershire—par., 3054 ac., pop. 1393; vil., 2 miles NE. of Cheltenham; P.O., T.O.; near the vil. is **Prestbury House,** seat.

Presteigne, market town and urb. dist. with ry. sta., G. W. R. (alt., 500 ft.), Radnorshire, and par.—urb. dist. and par., 2994 ac., pop. 1245; town, on river Lugg, 6½ miles NE. of New Radnor and 7½ miles by rail N. of Kington; P.O., T.O. Market day, *Wednesday.* Presteigne is an ancient town, and was a borough by prescription. It has a town hall, a shire hall (1829), and an endowed grammar school founded in the time of Queen Elizabeth. There is trade in malt and timber. Presteigne formed one of the Radnor District of Parliamentary Boroughs, which returned 1 member until 1885.

Presthope, vil. and ry. sta., G. W. R., 3 miles SW. of Much Wenlock sta., Shropshire.

Prestleigh, hamlet, Somerset, 2 miles SE. of Shepton Mallet.

Preston.—parl. and co. bor., par., port, and manufacturing and market town, with ry. stas. (**Fishergate and Deepdale**), L. & NW. and L. & Y. Jt. R., and L. & Y. R. sta. of Preston and Southport line, and L. & NW. R. (**Oxheys**), N. Lancashire, on Lancaster Canal and on river Ribble, near the head of its estuary, 28 miles NE. of Liverpool, 31 NW. of Manchester, and 209 NW. of London by rail—co. bor. and par., 3971 ac., pop. 112,089; parl. bor., 6087 ac., pop. 118,227. Market days, *Wednesday* and *Saturday.* Preston (originally Priest's-town) was the birthplace of Sir Richard Arkwright (1732–1792), famous for his inventions in cotton-spinning, and is one of the principal seats in Lancashire of the cotton mfr., which was introduced in 1777; in former years many serious strikes occurred in connection with this industry. The town has also iron and brass foundries, engineering and machine works; there are also biscuit factories and a shipbuilding yard. The Electric Supply Co. Ltd. supply light to many of the streets, public buildings, and private houses. Preston superseded Ribchester as the port of the Ribble, was constituted an independent port in 1843, and has a considerable coasting trade; the river channel from the quays has been deepened, and spacious docks have been constructed; the chief wet dock was opened in 1892; there is a timber pond of 25 acres. There are three public parks, Avenham Park, Miller Park, and Moor Park, all beautifully laid out. Horse and cattle fairs are held almost every month; there are three annual Pot Fairs. Public buildings include the Town Hall, Harris Free Library, &c. Roman coins and Saxon ware have been found in the neighbourhood of Preston, which was the scene of the defeat of the Scots under Hamilton by Cromwell in 1648, and of the surrender of the Jacobite forces in 1715. It received its first charter of incorporation from Henry II., and obtained parliamentary representation in the 23d year of Edward I. It returns 2 members to Parliament, and contains 17,973 electors. The parliamentary limits were extended in 1885.—**2. Preston,** hamlet, Devon, 3 miles NE. of Newton Abbott.—**3. Preston,** hamlet, Devon, 5 miles E. of Totnes.—**4. Preston,** par. and vil., in S. of Dorset—par., 2625 ac., pop. 664; vil., on Weymouth Bay, 3 miles NE. of Weymouth; P.O.—**5. Preston,** par. and vil., Gloucestershire, on river Churn, 1½ mile SE. of Cirencester; 2042 ac., pop. 212.—**6. Preston,** par., Gloucestershire, 3 miles SW. of Ledbury; 897 ac., pop. 76.—**7. Preston,** vil., Herts, in N. of co., 3 miles S. of Hitchin; 1119 ac., pop. 230; P.O., T.O.—**8. Preston,** vil., 7 m. ESE. of Canterbury, E. Kent; P.O.—**9. Preston,** hamlet, Middlesex, 2 miles NE. of Harrow.—**10. Preston,** par., Northumberland, adjacent to North Shields, in mun. bor. of Tynemouth; 646 ac., pop. 3337.—**11. Preston,** par., Northumberland, 6½ miles N. of Alnwick; 455 ac., pop. 68; contains **Preston House,** seat.—**12. Preston,** par. and vil., Rutland—par., 1207 ac., pop. 250; vil., 2 miles N. of Uppingham; P.O.; near the vil. is **Preston Hall,** seat.—**13. Preston,** hamlet, Somerset, 4 miles SE. of Watchet.—**14. Preston,** par., Somerset. See PRESTON PLUCKNETT.—**15. Preston,** par. and vil., W. Suffolk, on river Brett, 2 miles W. of Lavenham; 2006 ac., pop. 288; P.O.—**16. Preston,** par. and vil., E. R. Yorkshire

—par., 5004 ac., pop. 997; vil., 1 mile N. of Hedon ry. sta.; P.O., T.O.

Preston.—ham., 2½ miles NE. of Duns, Berwickshire.—**2. Preston,** vil., 1½ mile N. of Tranent, Haddingtonshire; an ancient cross stands in the vil., and a ruined tower is in the vicinity.—**3. Preston,** or **Prestonmill,** hamlet, Kirkcudbrightshire, 14 miles S. of Dumfries; P.O.—**4. Preston,** ham., 4 miles E. of Dalkeith, Edinburghshire. **P. Hall** is a seat.

Preston, East, coast par. and vil., Sussex, 5 miles W. of Worthing; 470 ac., pop. 564; P.O., T.O.

Preston, Great and Little, par., E. div. W. R. Yorkshire, 6 miles NW. of Pontefract; 1039 ac., pop. 1395.

Preston, Little, hamlet, Northamptonshire, 5½ miles S. of Daventry.

Preston, Long, vil. and par. with ry. sta., M. R., N. div. W. R. Yorkshire—3578 ac., pop. 761; vil., on river Ribble, 4 miles SE. of Settle; P.O., T.O. Market day, *Monday*. Markets for cattle are held here every alternate Monday, and there are numerous cattle fairs.

Preston North Without, par., Kent, 1 mile N. of Faversham; 528 ac., pop. 1107.

Preston South Without, par., Kent, S. of and adjacent to Faversham; 919 ac., pop. 349.

Preston Within, par., Kent, in urb. dist. of Faversham; 122 ac., pop. 751.

Preston Baggot, par., in co. and 7 miles NW. of Warwick; 1300 ac., pop. 143.

Preston Berry Castle, ancient camp, Devon, on NE. border of Dartmoor and on river Teign, 3½ miles N. of Moreton Hampstead; covers 6½ ac.

Preston Bisset, par. and vil., Bucks—par., 1523 ac., pop. 290; vil., 3½ miles SW. of Buckingham; P.O.

Preston Brockhurst, hamlet, 3 miles SE. of Wem, Shropshire; P.O.

Preston Brook, vil. with ry. sta., L. & NW. R., Cheshire, at the junction of the Bridgwater and the Trent and Mersey Canals, 6 m. SW. of Warrington; P.O., T.O.

Preston Candover, par. and vil., Hants—par., 3457 ac., pop. 366; vil., on river Itchin, 6 miles N. of Alresford; P.O., T.O. **P. House** is a seat.

Preston Capes, par. and vil., Northamptonshire—par., 2793 ac., pop. 200; vil., 5 m. S. of Daventry; P.O.

Preston Crowmarsh, ham., 2 miles NE. of Wallingford, Oxfordshire.

Preston Deanery, par. and seat, in co. and 3 miles SE. of Northampton; 1475 ac., pop. 95.

Preston Gubbals, par., Shropshire, 4 miles N. of Shrewsbury; 2349 ac., pop. 421; P.O., called **P. Gubbalds.**

Preston Hall.—seat, near Maidstone, Kent.—**2. Preston Hall,** seat, 2½ m. SW. of Stockton, Durham.

Preston House, seat, near Basingstoke, Hants.

Preston House, seat, in co. and 1½ mile S. of Linlithgow.

Preston Junction, ry. sta., L. & Y. R., NE. Lancashire, 3 miles SE. of Preston.

Preston Patrick, par., vil., and eccl. dist., partly in Heversham par., Westmorland—dist., pop. 960; par., 3656 ac., pop. 458; vil., on river Beetha, 3½ miles NE. of Milnthorpe.

Preston Plucknett, par. and vil., Somerset—par., 769 ac., pop. 353; vil., 1 mile W. of Yeovil; P.O.

Preston Quarter, par., Cumberland, mostly within Whitehaven bor.; 1265 ac., pop. 179.

Preston Richard, par., Westmorland, 1 m. NE. of Heversham; 2134 ac., pop. 657. **P. R. Old Hall** is a seat.

Preston Road, ry. sta., L. & Y. R., in NE. of Liverpool.

Preston Tower, seat, 1 mile S. of Chathill, Northumberland.

Preston Wynne, par. and vil., in co. and 6 miles NE. of Hereford; 874 ac., pop. 144.

Preston le Skerne, par., Durham, on r. Skerne, 6 m. NE. of Darlington; 2680 ac., pop. 135.

Preston (near Brighton), par. and ry. sta. (**Preston Park**), L. B. & S. C. R., Sussex, in bor. of Brighton, on its NW. side; 907 ac., pop. 21,158; P.O., T.O.; the **Preston Viaduct** is 67 ft. high, and consists of 27 arches.

Preston near Wingham, par. and vil., Kent, 7 miles NE. of Canterbury; 1489 ac., pop. 495.

Preston next Faversham. See PRESTON NORTH WITHOUT.

Preston on Stour, par. and vil., Gloucestershire, on r. Stour, 3 m. S. of Stratford on Avon; 1769 ac., pop. 273; P.O., T.O.

Preston on the Hill, par., Cheshire; 1154 ac., pop. 454; contains Preston Brook, vil. with ry. sta., 5 miles SE. of Runcorn; P.O., T.O.

Preston on the Weald Moors, par. and vil., Shropshire, 3 miles NE. of Wellington; 990 ac., pop. 231.

Preston on Wye, par. and vil., Herefordshire—par., 1380 ac., pop. 203; vil., 6½ m. S. of Weobly; P.O., T.O.

Preston (under Scar), par., North-Riding Yorkshire, 2 m. NW. of Wensley; 2573 ac., pop. 266; P.O.

Preston upon Tees, par., Durham, 3 m. SW. of Stockton on Tees; 1117 ac., pop. 521.

Prestonfield, estate, SE. suburbs of Edinburgh, adjacent to Cameron Bridge; an agricultural show is held here annually.

Prestongrange, seat, 1½ mile SW. of Prestonpans, Haddingtonshire; the estate belonged to the monks of Newbattle Abbey. There is a colliery in the vicinity.

Prestonhall, seat, 1 m. NE. of Cupar, Fife.

Prestonholm, vil., Edinburghshire, on river South Esk, 3½ miles SE. of Lasswade.

Prestonkirk, par., Haddingtonshire, on river Tyne, 5½ m. W. of Dunbar; 7075 ac., pop. 1673; P.O., T.O., called **Prestonkirk** or **East Linton.** See LINTON, EAST.

Prestonmill. See PRESTON, Kirkcudbrightshire.

Prestonpans, coast town (police burgh) and par. with ry. sta., N. B. R., Haddingtonshire, on Firth of Forth, 9½ m. E. of Edinburgh by rail and 8¾ by road—par., 1297 ac., pop. 3382; burgh, pop. 1721; town, pop. 2614; P.O., T.O.; was long famous for the mfr. of salt, and has now extensive works for the mfr. of bricks, tiles, and other fireclay goods, and a large brewery. There are productive coal mines in the neighbourhood. In the vicinity of the town is the battlefield where Prince Charles Edward Stuart defeated the Royalists under Sir John Cope, 21st September 1745.

Prestonville, eccl. dist., Preston par., Sussex, within the parl. limits of Brighton; pop. 4628.

Preston's Bower, cave, on S. coast of Isle of Wight, in SE. vicinity of The Needles.

Prestwich, urb. dist., town, and par., with ry. sta., L. & Y. R., SE. Lancashire—urb. dist. and par., 3167 ac., pop. 12,839; town, 4½ miles by rail NW. of Manchester and 5 miles S. of Bury; P.O., T.O.; has cotton mfrs., and contains numerous villas of Manchester merchants; at Prestwich is the county lunatic asylum. Here are two reservoirs of the Manchester water supply; (1) top water area, 4½ ac., holding capacity, 20 million gallons; (2) top water area, 4½ ac., holding capacity, 21 million gallons. **P. Park** is a seat.

Prestwich Division, parl. div. of SE. Lancashire; pop. 103,117.

Prestwick, par., Northumberland, 8 m. NW. of Newcastle upon Tyne; 1012 ac., pop. 186.

Prestwick, town with ry. sta., G. & SW. R., Monkton and Prestwick par., Ayrshire, 2½ m. N. of Ayr and 38¼ miles SW. of Glasgow by rail; pop. 2766; P.O., T.O.; is a favourite watering-place, and is the headquarters of golfing in the west of Scotland.

Prestwick, New, vil., Ayrshire, 1½ mile N. of Ayr.

Prestwold, par., Leicestershire, 2½ miles NE. of Loughborough; 915 ac., pop. 93; contains **Prestwold Hall.**

Prestwood.—vil., Hughenden par., and eccl. dist., partly also in Great Missenden and Stoke Mandeville pars., Bucks—dist., pop. 968; vil., 2 miles W. of Great Missenden; P.O.—**2. Prestwood,** par., Staffordshire, 1 mile SW. of Ellastone; 490 ac., pop. 39.

Prestwood House, seat, in S. of Staffordshire, 3½ miles NW. of Stourbridge.

Prettybush, ham., NE. co. Wicklow, 1¼ m. SE. of Delgany.

Prickwillow, eccl. dist. and vil., Ely Holy Trinity, Ely St. Mary, and Littleport pars., Cambridgeshire, and Lakenheath and Mildenhall par., Suffolk—pop. 1143; vil., 4 miles NE. of Ely; P.O., T.O.

Priddbwll, hamlet, Denbighshire, 5½ miles SW. of Oswestry.

Priddy, par. and vil., Somerset—par., 1375 ac., pop. 188; vil., 4 miles NW. of Wells; P.O.

Prideaux Place, seat, in N. vicinity of St. Blazey, Cornwall; **Prideaux Warren** is a ruined entrenchment of British origin.

Pridhamsleigh Cave, limestone cavern, Devon, 1½ mile SW. of Ashburton.

Priest Cove, on coast of Cornwall, on S. side of Cape Cornwall.

Priest Hutton, par., N. Lancashire, 9 miles NE. of Lancaster; 1085 ac., pop. 172; P.O.

Priest Island, Ross and Cromarty, at the entrance of Loch Broom.

Priest Weston, ham., Shropshire, 7 m. NW. Bishops Castle.
Priestcliff, ham., Derbysh., 3 m. S. of Tideswell; has an endowed school. See TADDINGTON AND PRIESTCLIFF.
Priestfield, ry. sta., G. W. R., Staffordshire, 1¾ mile SE. of Wolverhampton sta.
Priesthaggard, pl., 8 miles S. of New Ross, SW. co. Wexford; P.O.
Priesthill, farm, Muirkirk par., Ayrshire; has a monument to the memory of John Brown, the Covenanter, who was shot here 1st May 1685.
Priestholm, or PUFFIN ISLAND: which see.
Priestland, pl., 3 m. from Bushmills, N. co. Antrim; P.O.
Priestman, S. spur of Saddleback, Cumberland.
Priestown, pl., 5 miles NE. of Clonee, co. Meath; P.O.
Priests House, seat, near Romford, Essex.
Priest's Leap, mountain, on border of cos. Cork and Kerry, 5 miles N. of Glengarriff; alt., 1898 ft.
Priestside Bank, shoal, N. of Solway Firth, 3 m. S. of Annan.
Priglis Bay, on coast of St. Agnes, Scilly Islands.
Primethorpe, hamlet, Leicestershire, 7 miles NW. of Loughborough; P.O.
Primrose, Edinburghshire. See CARRINGTON.
Primrose Green.—hamlet, Herts, in S. of co., 2 miles SE. of St. Albans.—**2. Primrose Green,** hamlet, Herts, in W. of co., near Kings Langley.
Primrose Hill,—recreation ground, in NW. of London, at NW. side of Regent's Park; is pierced by a tunnel of the L. & NW. R.; was the scene (1678) of the murder of Sir Edmondbury Godfrey.—**2. Primrose Hill,** in N. of Isle of Man, 3½ miles W. of Ramsey.
Primrose Hill, pl., about 8 miles WNW. of Gorey, co. Wexford.
Primroschill, ham., 2½ miles N. of Duns, Berwickshire.
Primside Loch, 1 mile W. of Yetholm, Roxburghshire.
Prince Charles's Cave, S. Inverness-shire, on SE. of Loch Ericht.—**2. Prince Charles's Cave,** Skye, 4 m. NE. of Portree; here the Prince lay hidden for some time after his overthrow at Culloden.
Prince Town, Devon; P.O., T.O. See PRINCETOWN.
Prince William's Seat, mt., S. co. Dublin, 6 m. W. of Bray; alt., 1825 ft.
Princelet, ham., Isle of Wight, 2 m. S. of Newchurch sta.
Princes Channel, fairway, in Thames estuary, 9 miles NW. of Margate; on N. side of channel, between the Girdler and Tongue Lights, is Princes Channel Light-Vessel, with revolving light 35 ft. above high water and seen 10 miles.
Princes End, pl. with ry. sta., G. W. R., Staffordshire, 4½ miles SE. of Wolverhampton; alt., 520 ft.; P.O., T.O.
Princes Risborough, market town and par. with ry. sta., G. W. R., Bucks, 7½ miles S. of Aylesbury; 4697 ac., pop. 2189; P.O., T.O. Market day, *Thursday*. The town is situated among the Chiltern Hills, is an ancient place, and took the distinctive title of "Princes" from a moated palace of the Black Prince which at one time stood here. The church (rebuilt in the time of Henry VII.) contains effigies of crusaders. There is an endowed school. The trade of the town is mainly agricultural. In addition to the weekly market a cattle fair is held in May.
Princes Shoal, submarine chalky ledge, off E. coast of Isle of Wight, near Bembridge Point.
Princes Tower, modern tower, Jersey, Channel Islands, on an ancient tumulus, 2½ miles NE. of St. Helier.
Princethorpe, par. and vil., Warwickshire, 4 miles SW. of Rugby; 1070 ac., pop. 330; P.O.; here is a Benedictine nunnery of 1833.
Princetown, vil. with ry. sta., G. W. R. (alt., 1372 ft.), Devon, in Dartmoor Forest, 10½ m. NE. of Yelverton sta. and 21¾ m. NNE. of Plymouth by rail; P.O., T.O., called **Prince Town.** The ry. sta. is the terminus of a branch line which climbs up the moor in sharp curves and steep gradients. The Dartmoor Convict Prison is in vicinity. See DARTMOOR.
Prinknash Park, par. and seat, in co. and 5 miles SE. of Gloucester; 233 ac., pop. 7.
Prinlaws, *quoad sacra* par., Leslie and Kinglassie pars., Fife; pop. 1588.
Prinsted, hamlet, Sussex, 6 miles W. of Chichester; P.O.
Prion, coal. dist., Llanrhaiadr in Kinmerch par., Denbighshire; pop. 514.
Prior, [illegible], SW. co Kerry, on Ballinskelligs Bay, 7 miles S. [illegible] Cahirciveen; 11,795 ac., pop. 2254.
Prior Bank, seat, in par. and near Melrose, Roxburghshire.
Prior Fen, pl., 4 miles from Waterbeach sta., Cambridgeshire, P.O.
Prior Park, seat, NE. Somerset, 1½ mile S. of Bath.
Prior Park, seat, 6 miles NW. of Nenagh, N. co. Tipperary.
Priorhill, vil., near Canonbie sta., Dumfriesshire.
Priors Court, seat, 4½ miles N. of Newbury, Berks.
Priors Dean, par., Hants, 4 miles NW. of Petersfield; 1596 ac., pop. 92.
Priors Hardwick, par. and vil., Warwickshire, 5 miles SE. of Southam; 1535 ac., pop. 225; P.O., T.O.
Prior's Hayes. See PRYOR'S HAYES.
Priors Lee, par., Shropshire, within the urb. dist. of Oakengates; 582 ac., pop. 2930; P.O.; **Priors Lee Hall** and **Priors Lee House** are seats.
Priors Marston, par. and vil., Warwickshire—par., 3577 ac., pop. 496; vil., 5 miles SE. of Southam; P.O.
Priory House, seat, ½ m. S. of Hatfield Peveril, Essex.
Priory, The.—seat, in E. vicinity of Ryde, Isle of Wight. **2.—Priory, The,** seat, in co. and vicinity of Warwick. —**3. Priory, The,** seat, on E. side of Windermere, Westmorland, 1 mile NE. of Bowness.—**4. Priory, The,** seat, adjoining Clare, S. Suffolk.—**5. Priory, The,** seat, ½ mile N. of Mickleham, SE. Surrey.—**6. Priory, The,** seat, 1½ m. SE. of Tutbury, Gloucestershire.
Priory, The, seat, near Templemore, N. co. Tipperary.
Priscilly, seat, 6 m. SW. of Fishguard, Pembrokeshire.
Pristacott, hamlet, Devon, 3 miles S. of Barnstaple.
Priston, par. and vil., Somerset—par., 1865 ac., pop. 171; vil., 5 miles SW. of Bath; P.O.
Prittlewell, par. and vil. with ry. sta., G. E. R., Essex—par. (containing part of Southend), 3440 ac., pop. 27,245; vil., 1 mile N. of Southend; P.O., T.O.; in vicinity is **Prittlewell Priory,** seat.
Privett.—par. and vil. with ry. sta., L. & SW. R., Hants—par., 1279 ac., pop. 315; vil., 5 miles NW. of Petersfield; P.O., T.O.—**2. Privett,** pl. with ry. sta., Lee-on-the-Solent Ry., S. Hants, 1½ mile W. of Gosport.
Priviscourt, seat, 4 miles N. of Newbury, Berks.
Prixford, hamlet, Devon, 3 miles NW. of Barnstaple. **P. House** is a seat.
Proaig Bay, on E. coast of Islay island, Argyllshire.
Probus, par. and vil., Cornwall—par., 8096 ac., pop. 1207; township, 8097 ac., pop. 1273; vil., 2 miles SW. of Grampound Road sta. and 5 miles NE. of Truro; P.O., T.O.; the church is interesting.
Prosen Water, NW. Forfarshire; flows 18 miles SE. to the South Esk, at a point 3 m. NE. of Kirriemuir.
Prospect, ham., 2 miles S. of Monxton, W. Hants.
Prospect, pl., N. King's co., 4 miles W. of Clara; adjacent is the seat of **Prospect House.**
Prospect Hall, seat, co. Limerick, 3½ m. S. of Patrick's Well sta.
Prospect Hill, eminence, Berks, near Reading.
Prospect House.—seat, 2 miles S. of Gort, S. co. Galway. —**2. Prospect House,** seat, 2½ miles SW. of Dundalk, N. co. Louth.—**3. Prospect House,** near Westport, W. co. Mayo.
Prospect Place, seat, near Wimbledon, Surrey.
Prosperous, vil., N. co. Kildare, 5 miles NW. of Sallins; pop. 84; P.O.
Prospidnick, ham., 1 mile NE. of Sithney, Cornwall; here is a logan stone, and in the vicinity, on **P. Hill,** is a fallen cromlech called the Giant's Quoit.
Protstownhill, ham., Banffshire, 1½ m. E. of Gardenstown.
Provanmill Distillery, in co. and 3 miles NE. of Glasgow G.P.O.
Providence Place, ham., 1 mile S. of Throwleigh, W. Devon.
Prudhoe, par. and vil. with ry. sta., N. E. R., Northumberland, on river Tyne, 11 miles W. of Newcastle; par., 1457 ac., pop. 3901; P.O., T.O.; has coal mines.
Prudhoe Castle, par. with ry. sta. (**Prudhoe**), N. E. R., Northumberland, adjacent to Prudhoe; 645 ac., pop. 846; the ruin of **Prudhoe Castle,** besieged (1174) by William the Lion, King of Scotland, is the property of the Duke of Northumberland, who has the title of Baron Prudhoe.
Prussia Cove, coastguard and fishing sta., on S. coast of Cornwall, 3 miles SE. of Marazion; took its name from the "King of Prussia" inn, the landlord of which carried on smuggling here.
Pryor's Hayes, par., in co. and 4 miles E. of Chester; 106 ac., pop. 22.
Prysg and Carfan, par., SE. of Cardiganshire, 3 miles SW. of Tregaron; 3419 ac., pop. 81.
Prysor Valley, Merioneth; extends from Trawsfynydd, 4 miles S. of Festiniog, to vicinity of Bala; is traversed by

the river Prysor. Roman remains have been found in the vicinity.

Ptarmigan, seat, 2½ miles N. of Rowardennan, W. Stirlingshire.

Publow, par. and vil., Somerset, 5 miles SE. of Bristol; 1375 ac., pop. 429.

Puckaster, fishing hamlet and cove, on S. coast of Isle of Wight, 3½ miles SW. of Ventnor.

Puckaun, or **Puckane,** vil., N. co. Tipperary, on Lough Derg, 6 miles NW. of Nenagh; P.O.

Puckeridge, vil., Herts, in E. of co., 6 miles NE. of Ware; P.O., T.O.

Puckington, par. and vil., Somerset, 3 miles N. of Ilminster; 774 ac., pop. 148.

Pucklechurch, par. and vil., Gloucestershire—par., 2261 ac., pop. 1299; vil., 4 miles SW. of Chipping Sodbury; P.O., T.O.

Puckwell, hamlet, 1½ mile NW. of Ampfield, Hants.

Pudcombe Cove, on E. coast of Devon, 2 miles SE. of Kingswear sta.

Pudding Norton, par., Norfolk, 1½ mile SE. of Fakenham; 844 ac., pop. 48.

Puddington.—par. and vil., Cheshire—1391 ac., pop. 126; vil., 7 miles NW. of Chester; P.O.; in vicinity is **Puddington Hall,** seat.—**2. Puddington,** par. and vil., Devon—par., 1385 ac., pop. 173; vil., 7 miles N. of Crediton; P.O.—**3. Puddington,** Bedfordshire. See PODINGTON.

Puddlehinton, par. and vil., Dorset—par., 2921 ac., pop. 306; vil., on river Piddle, 4 miles N. of Dorchester; P.O., T.O., called **Piddlehinton.**

Puddlemill, vil., Dorset, in SE. of co., 4 miles S. of Wareham.

Puddlestone, or **Pudleston,** par. and vil., Herefordshire, in N. of co., 5 miles E. of Leominster; 1778 ac., pop. 212; near the vil. is **Pudleston Court,** seat.

Puddletown, par. and vil., Dorset, in S. of co.—par., 7186 ac., pop. 934; vil., on river Piddle, 5 miles NE. of Dorchester; P.O., T.O., called **Piddletown.**

Puddletrenthide, par. and vil., Dorset—par., 4497 ac., pop. 587; vil., on river Piddle, 7 miles N. of Dorchester; P.O., called **Piddletrenthide.**

Pudleston Court. See PUDDLESTONE.

Pudlicott, hamlet, Oxfordshire, in NW. of co., 4 miles S. of Chipping Norton.

Pudsey, mun. bor. and par. with ry. stas. (**Greenside, Lowtown**), G. N. R., E. div. W. R. Yorkshire, 3 miles E. of Bradford by rail; mun. bor. and par., 2399 ac., pop. 14,907; P.O., T.O.; carries on woollen mfrs. Here is a local reservoir of the Bradford water supply.

Pudsey Division, parl. div. of E. div. West-Riding Yorkshire; pop. 52,092.

Puffin Island, or **Priestholm,** or **Ynys-Seiriol,** off E. point of Anglesey, from which it is separated by a channel ½ mile wide; has ruins of a church-tower, held by some antiquaries to be of 7th century. The island has gained its name on account of the number of puffins which assemble here during the breeding season.

Puffin Island, 3 miles SE. of Bray Head, Valencia Island, co. Kerry.

Pulathomas, or **Pollatomish,** hamlet, 12 miles NE. of Belmullet, NW. co. Mayo; P.O.

Pulborough, par. and market town with ry. sta., L. B. & S. C. R., Sussex—par., 6395 ac., pop. 1725; town, on river Arun, 5¼ miles SE. of Petworth and 12 miles SW. of Horsham by rail; P.O., T.O. Market day, *Friday.* The weekly market is for corn; important cattle markets are held fortnightly on Mondays. The church is ancient, and contains a Saxon font.

Pulford, par. and vil., Cheshire—par., 1183 ac., pop. 305; vil., 5 miles S. of Chester; P.O.

Pulham, par. and vil., Dorset—par., 2416 ac., pop. 214; vil., 7 miles SE. of Sherborne; P.O.

Pulham, St. Mary Magdalene, par. and vil. with ry. sta. (**Pulham Market**), G. E. R., Norfolk—par., 2985 ac., pop. 1014; vil., 3½ miles NW. of Harleston; P.O., T.O.; was at one time a market town; leather gloves are manufactured. **Pulham Market Hall,** seat, is near the sta.

Pulham, St. Mary the Virgin, par. and vil. with ry. sta. (**Pulham St. Mary**), G. E. R., Norfolk—par., 3029 ac., pop. 784; vil., 2½ miles NW. of Harleston; P.O., T.O.

Pull Court, seat, 3 miles S. of Upton on Severn, Worcestershire.

Pull Wyke Bay, small bay, Cumberland, on W. shore of Windermere.

Pullagheeny, fishing harbour, on E. side of Killala Bay, NW. co. Sligo, 5 miles SW. of Easky.

Pullendiva, fishing sta., NW. co. Sligo, at mouth of river Easky.

Pullinashantina, coast cavern, near Binghamstown, N. co. Mayo.

Pullins, district and valley of the river Ballintra, 1½ m. E. of Ballintra, S. co. Donegal; has numerous caves.

Pulloxhill, par. and vil., Bedfordshire—par., 1623 ac., pop. 395; vil., 3½ miles SE. of Ampthill; P.O.

Pulpit Rock.—projecting mass of sandstone, near coast of Isle of Wight, close to Bonchurch.—**2. Pulpit Rock,** on coast of St. Mary's, Scilly Islands.

Pulteneytown, part of Wick parl. burgh and *q. s.* par., Caithness; *q.s.* par., pop. 5137; P.O., T.O. Has a distillery, and forms the manufacturing portion of Wick, with rope net and woollen factories. Here are the harbours.

Pulverbatch, vil., Shropshire, 7½ miles SW. of Shrewsbury; P.O., T.O.

Pulwhirrin Burn, stream, 7 m. long, SW. Kirkcudbrightshire, flowing into Kirkandrews Bay.

Pumpherston, vil., 1½ mile N. of Mid-Calder, Edinburghshire, on river Almond; pop. 1462; P.O., T.O. There are shale oilworks in the vicinity.

Pumpsaint, pl., Carmarthenshire, 7 miles SE. of Lampeter; P.O., T.O.

Punchbowl Rock, on Wingletang Hill, St. Agnes, Scilly Islands; has a rock basin 12 ft. in circumference.

Puncheston, par. and vil. with ry. sta., G. W. R. (alt., 550 ft.), Pembrokeshire, in N. of co., on river Cleddau, 7 miles SE. of Fishguard and 12½ miles NW. of Clynderwen by rail; 1788 ac., pop. 198.

Punchestown, well-known racecourse, 4 miles SE. of Naas, E. co. Kildare.

Puncknowle, par. and vil., Dorset, in S. of co.—par., 2576 ac., pop. 363; vil., 6 miles SE. of Bridport; P.O., called **Puncknoll;** near the vil. is **Puncknoll House,** seat.

Punnett's Town, vil., 2 miles E. of Heathfield sta., Sussex; P.O., T.O.

Purbeck, Isle of, peninsula, in SE. of Dorset, bounded S. and E. by the English Channel, N. by Poole harbour and river Frome, and W. by the Luckford stream (which rises in Lulworth Park); is 12 miles long by 8 miles broad, and is traversed E. and W. by a lofty range of chalk hills; contains, in the centre, Corfe Castle, and on the E. coast Swanage, in the neighbourhood of which lie numerous quarries of Purbeck stone, a kind of shell limestone susceptible of a good polish. The Purbeck beds are of great interest to geologists. The Isle of Purbeck was at one time a royal deer forest.

Purbrook, eccl. dist. and vil., Farlington par., Hants—dist., pop. 276; vil., 7 m. NE. of Portsmouth; P.O., T.O.; near the vil. is **Purbrook House,** seat.

Purdis Farm, par., Suffolk, 4 miles SE. of Ipswich; 596 ac., pop. 23.

Purdysburn, vil. and seat, N. co. Down, 5 m. S. of Belfast; P.O.

Purfleet, vil. with ry. sta., L. T. & S. R., and small harbour, Essex, 7 miles NW. of Tilbury sta. and 16 miles E. of Fenchurch Street sta., London; P.O., T.O.; Government powder magazines are here.

Puriton, par. and vil., Somerset, on river Parret, 3 miles NE. of Bridgwater; 1570 ac., pop. 636; P.O.

Purlbridge, hamlet, Devon, 5 miles SW. of Axminster.

Purleigh, par. and vil., Essex—par., 5794 ac., pop. 754 vil., 4½ miles S. of Maldon; P.O., T.O.

Purley.—par and vil., Berks—par., 1166 ac., pop. 207 vil., on river Thames, 3½ miles NW. of Reading; P.O. near the vil. are **Purley Hall** and **Purley Park,** seats —**2. Purley,** eccl. par. and vil. with ry. sta., L. B. & S C. R. and SE. & C. R., 2½ miles S. of Croydon and 13 miles S. of London Bridge sta., Surrey; dist., pop. 1660 P.O., T.O. **Purley House,** formerly the property o Bradshaw, who presided at the trial of Charles I., wa the residence of John Horne Tooke (1736–1812), philo logist and political writer, who wrote here his "Diver sions of Purley."

Purley Oaks, ry. sta., L. B. & S. C. R., 1 mile NE. o Purley, Surrey, in S. suburbs of Croydon.

Purple Mountain, 6 m. SW. of Killarney, S. co. Kerry alt., 2739 ft.

Purston, hamlet, Northamptonshire, 5½ miles NW. c Brackley.

Purston cum South Featherstone, eccl. dist. and vil. Featherstone par., E. div. West-Riding Yorkshire—dist.

pop. 5802; vil., 2 miles WSW. of Pontefract; P.O.; in vicinity is **Purston Lodge,** seat.

Purston Jaglin, par. with ry. sta. (**Featherstone**), E. div. W. R. Yorkshire, 2 miles SW. of Pontefract; 1020 ac., pop. 1995.

Purthen, rivulet, in SW. of Brecknockshire; rises under Mount Capellante and flows 8 miles S. to the Neath; makes 2 falls of 90 and 40 ft.

Purton.—hamlet, 3 miles W. of Berkeley, Gloucestershire. —**2. Purton,** hamlet, 2½ miles NE. of Lydney, Gloucestershire.—**3. Purton,** par. and vil. with ry. sta., G. W. R., Wilts—par., 6465 ac., pop. 2525; vil., 4½ m. NW. of Swindon Junction; P.O., T.O.; near the vil. are **Purton Court, Purton Hill,** and **Purton House,** seats.

Purton Stoke, ham., 2 miles N. of Purton, Wilts.

Purves Hall, seat, Berwickshire, 3½ miles E. of Greenlaw.

Puschill, ham., N. Devon, 2½ miles NW. of Bideford.

Pusey, par., Berks, in NW. of co., 5 m. E. of Faringdon; 1040 ac., pop. 120; contains **Pusey House,** seat.

Puslinch House, seat, 5 m. SE. of Plympton, Devon.

Putford, East, par., Devon, on river Torridge, 9 miles SW. of Bideford; 2379 ac., pop. 125.

Putford, West, par., Devon, adjacent to East Putford; 2705 ac., pop. 216; P.O., called **Putford.**

Putley, par. and vil., Herefordshire, in E. of co.—1110 ac., pop. 266; vil., 4 m. W. of Ledbury; P.O. **P. Court** is a seat.

Putney, dist. and par. with ry. stas. (**Putney** and **East Putney**), L. & SW. R., co. of London, on right bank of river Thames and in the met. bor. of Wandsworth; 2218 ac., pop. 24,139. A handsome stone bridge (1886) connects the dist. with Fulham. In vicinity is Putney lock, 6½ miles from London Bridge by water. Putney is the headquarters of the rowing world. A little above the bridge is the starting-point for the University boat-race, of which the course ends at Mortlake. **P. Heath** was the scene of many duels, and was formerly frequented by highwaymen. The celebrated historian Edward Gibbon (1737–1794) was a native. The sta. is 5¾ miles W. of Waterloo. **P. Park** is a seat.

Putney Bridge and Hurlingham, ry. sta., Met. Dist. Ry., co. London, and in Fulham met. bor., on river Thames, opposite Putney.

Putsborough, coast hamlet, Devon, on Morte Bay, 9 m. NW. of Barnstaple.

Puttenham.—par., Herts, in NW. of co., on Aylesbury Canal, 3½ miles NW. of Tring; 796 ac., pop. 97.—**2. Puttenham,** par. and vil., Surrey—par., 1950 ac., pop. 457; vil., 4 miles W. of Guildford; P.O., T.O.; near the vil. is **Puttenham Priory,** seat.

Putterbridge Park, seat, 2¼ miles S. of Lilley, E. Herts.

Putton, hamlet, Dorset, in S. of co., 4 miles NW. of Weymouth.

Puxton, par. and ry. sta., G. W. R., Somerset, 3 miles SW. of Yatton; 1030 ac., pop. 187.

Pwll, ham., 2 m. WNW. of Llanelly, S. Carmarthen; P.O.

Pwll* Caradoc, waterfall, on river Ystwyth, in N. of Cardiganshire.

Pwll Court, seat, adjoining Llangynidr, SE. Brecknock.

Pwll Elech, hamlet, Glamorgan, 4 miles S. of Cowbridge.

Pwll Gwaelod, creek, on E. side of Fishguard Bay, Pembrokeshire.

Pwllerochan, coast par., in co. and 4 miles W. of Pembroke; 1709 ac., pop. 160.

Pwllfu.—fall, on river Machwy, in N. of Brecknockshire.

2. Pwllfu, hamlet, 4 miles SW. of Abergavenny, Monmouthshire.

Pwllfu Bay, on the S. coast of Gower Peninsula, Glamorgan, between Swansea Bay and Oxwich Bay. **Pwllfu Head,** at its W. side, is the highest headland in Gower, and commands extensive views; alt., 311 ft.

Pwllglas, pl., in co. and 8 miles SE. of Denbigh; P.O.

Pwllheli ("salt-pool"), parl. bor. (contributory to C. District Boroughs) and mun. bor., seaport, and market town, with ry. sta., Camb. R., Carnarvonshire, in S. of co., on N. side of Cardigan Bay, 21 miles SW. of Carnarvon; mun. bor., 1096 ac., pop. 3675; parl. bor., pop. 3675; P.O., T.O. Market days, *Wednesday* and *Saturday.* It is an ancient town, and received its charter of incorporation from the Black Prince, the charter being confirmed in 1422 by Henry VI. Pwllheli affords some fine distant views of Snowdon, but the scenery of the immediate neighbourhood is somewhat tame. Of late years the rise of the adjoining watering-place, South Beach, has attracted a much larger number of visitors. The port is a sub-port to Beaumaris; the harbour has accommodation for vessels of 400 tons, and a good coasting trade is carried on, besides considerable inland trade. Lobster and oyster fisheries are briskly prosecuted. Copper, lead, manganese, and zinc occur in the neighbourhood. There are, besides the markets, several important cattle fairs.

Pwll-y-Crochan, seat, Denbigh, 3 m. NE. of Conway.

Pwllypant, place, 2 miles NE. of Caerphilly sta., Glamorgan; P.O.

Pwllywach, seat, adjoining Colwinstone, Cowbridge, S. Glamorganshire.

Pye Bridge, vil. and ry. sta., M. R., on border of Derbyshire and Notts, 8 miles SW. of Mansfield; P.O., T.O.

Pye Hill, ry. sta., G. N. R., on border of Derbyshire and Notts, adjoining Pye Bridge.

Pyenest, seat, near Halifax, W. R. Yorkshire.

Pyle, par. and vil. with ry. sta., G. W. R., Glamorgan—par., 1638 ac., pop. 928; vil., 7 miles SE. of Aberavon; P.O., T.O.; has collieries, cokeworks, and ironworks.

Pylewell House, seat, near Lymington, Hants.

Pylle, par. and vil. with ry. sta., S. & D. R., Somerset, 9 miles E. of Glastonbury; 1117 ac., pop. 208; P.O.; near the vil. is **Pylle House,** seat.

Pymoor, hamlet, 6 m. NW. of Ely, Cambridge; P.O.

Pymore, hamlet, 2 miles W. of Loders, Dorset.

Pynes, The, seat of Lord Iddesleigh, Devon, 2 miles N. of Exeter.

Pynon House, seat, 4½ miles NW. of Moreton, Herefordshire.

Pyrford, par. and vil., NW. Surrey, on river Wey, 7 miles NE. of Guildford; 1881 ac., pop. 528; P.O., T.O.

Pyrford Rough, seat, 1½ m. NE. of Woking, W. Surrey.

Pyrgo Park, seat, in co. and 3 miles N. of Derby.

Pyrland Hall, seat, 1½ m. N. of Taunton, Somerset.

Pyrton, par. and vil., Oxfordshire, in S. of co. and 1 mile N. of Wallingford; 3306 ac., pop. 289; contains seat of **P. Manor.**

Pystyll-y-Llynn, waterfall, Llyfnant Valley, 5 miles S. of Machynlleth, Montgomeryshire.

Pyt House, seat, near Tisbury, Wilts.

Pytchley, par. and vil., Northamptonshire—par., 2866 ac., pop. 547; vil., 3 miles S. of Kettering; was formerly the headquarters of the famous Pytchley Hunt; P.O.; in vicinity is **Pytchley House,** seat.

Pyworthy, par. and vil., Devon—par., 5700 ac., pop. 455; the vil. is 2 miles W. of Holsworthy; P.O.

Q

Quadring, par. and vil., Lincolnshire, 2 miles SE. of Donington; 4148 ac., pop. 804; P.O.

Quagmire, affl., E. co. Kerry, flows SW. to river Flesk, 1½ m. SE. of Killarney.

Quaich, rivulet, Perthshire; flows 7 miles E. to the head of Loch Freuchie.

Quainton, or **Quainton,** par. and vil. with ry. stas. (**Quainton**), Oxford and Aylesbury Ry., and (**Quainton Road**) Met. Ry., Bucks—par., 5346 ac., pop. 838; vil., 6½ miles NW. of Aylesbury; P.O., T.O.; **Quainton Hill** is famous for its fossils.

Quair Water, Peeblesshire; flows 7 miles NE. to the Tweed near Innerleithen.

Quaker's Island, or **Inchcleraun,** in Lough Ree, 4 m. E. of Knockcroghery, SW. co. Longford; has church ruins.

Quakers Yard, vil. with ry. stas. (high level) G. W. R., (low level) Taff Vale and G. W. R., Glamorgan, on river Taff, 6 miles SE. of Merthyr Tydfil; P.O.; takes its name from an old burying-place of the Quakers.

Quanterness, place with Picts' house, 2 miles NW. of Kirkwall, Orkney.

Quantock Hills, Somerset; extend 8 miles NW. from near Bishop's Lydeard to the coast near Watchet, and reach in Wills Neck an alt. of 1262 ft.

* *Pwll* is Welsh, meaning "a pit," "a ditch," "a pool."

Quantock Lodge, seat, Somerset, 5½ miles NW. of Taunton.

Quantoxhead, East, coast par. and vil., Somerset, 4½ m. E. of Watchet; 2338 ac., pop. 149; Miss Biffen (1794–1850), the miniature-painter, born without hands or arms, was a native.

Quantoxhead, West, coast par. and vil., Somerset, 2½ m. SE. of Watchet; 1467 ac., pop. 195; P.O.

Quar, vil., Dorset, 3 miles S. of Corfe Castle.

Quarff, *quoad sacra* par., Lerwick par., Shetland, 6½ miles SW. of Lerwick; pop. 1088; P.O.

Quarles, par., Norfolk, 4 miles NW. of Walsingham; 596 ac., pop. 26.

Quarley, par. and vil., Hants, 6 miles SW. of Andover; 1692 ac., pop. 155; P.O.; **Quarley Hill** has an extensive view, and is crowned with an ancient camp.

Quarlton, township, SE. Lancashire, 5 miles NE. of Bolton; 798 ac., pop. 271.

Quarmby, Yorkshire. See LINDLEY CUM QUARMBY.

Quarndon, par. and vil., in co. and 3 miles NW. of Derby; 803 ac., pop. 419; P.O., T.O.; contains the seat of **Quarndon Hall**; has a medicinal spring.

Quarnford, par., Staffordshire, 5 miles SW. of Buxton; 3141 ac., pop. 339; P.O.; contains the vil. of Flash.

Quarr Abbey, ruined abbey founded in 1132, Isle of Wight, on the coast, 1½ mile W. of Ryde; adjacent is **Quarr Abbey House,** seat.

Quarrelton, colliery vil., Renfrewshire, 4 miles SW. of Paisley.

Quarrelwood, hamlet, Dumfriesshire, 3½ miles NW. of Dumfries.

Quarrendon, par., Bucks, 1½ mile NW. of Aylesbury; 1948 ac., pop. 65; has remains of a chapel of 1392.

Quarrington.—Durham. See CASSOP CUM QUARRINGTON; P.O., called **Quarrington Hill.**—2. **Quarrington,** par., Lincolnshire, in urb. dist. of Sleaford; 1471 ac., pop. 865.

Quarry Bank, urb. dist. and par., Staffordshire, on W. side of Dudley; urb. dist. and par., 663 ac., pop. 6912; P.O., T.O.

Quarry Hill, hamlet, Cumberland, 1½ mile NW. of Ireby.

Quarry Hill, NE. Ayrshire, 4 m. N. of Darvel; alt., 1089 ft.

Quarrywood, place with sandstone quarries, in co. and 2½ miles NW. of Elgin.

Quarter.—seat, 2½ miles NW. of Largs, Ayrshire.—2. **Quarter,** seat, 2 miles SW. of Broughton sta., Peeblesshire.—3. **Quarter,** Lanark; P.O., T.O. See QUARTER IRONWORKS.

Quarter, West. See WEST QUARTER.

Quarter Bach, par., Carmarthenshire, 7 miles SE. of Llandilo; 7704 ac., pop. 1936.

Quarter Bridge, across river Glas, 1 mile from Douglas, Isle of Man.

Quarter House, seat, Stirlingshire, 1½ m. NW. of Denny.

Quarter Ironworks and Darngaber, vil. with ry. sta. (**Quarter Road**; alt., 573 ft.), C. R., 3 miles S. of Hamilton by road and 7¾ miles by rail, Lanarkshire; P.O., T.O.; called **Quarter.** See DARNGABER.

Quarter Mawr, hamlet, Carmarthenshire, 5½ miles SE. of Llangadock.

Quatford, par., Shropshire—par. (partly within the bor. of Bridgnorth), 517 ac., pop. 155; vil., 2 miles SE. of Bridgnorth; P.O.; near vil. is **Quatford House,** seat; at Quatford are remains of the old castle of the Montgomeries.

Quatre Bras, W. suburb of Hexham, Northumberland.

Quatt Jarvis, par., Shropshire—par., 1333 ac., pop. 240; vil., called **Quatt,** 4½ miles SE. of Bridgnorth; P.O., T.O., called **Quatt.**

Quatt Malvern, par., Shropshire, adjacent to Bridgnorth mun. bor.; 1379 ac., pop. 150.

Quay.—pl., 2 miles from Westport, W. co. Mayo; P.O., T.O.—2. **Quay,** island, in river Shannon, opposite the mouth of the r. Maigue, S. co. Clare; 23 ac., pop. 5.

Quebec, 4 miles S. of Lanchester, Durham; P.O., T.O.

Quebec House, seat, 1 mile N. of East Dereham, Norfolk.

Quedgeley, par. and vil., in co. and 3 miles SW. of Gloucester; 1599 ac., pop. 639; P.O.; near vil. is **Quedgeley House,** seat.

Queen Adelaide, vil., 1¾ mile NE. of Ely, E. Cambridge; P.O.

Queen Camel, par. and vil., Somerset, 6 miles NE. of Ilchester; 2303 ac., pop. 417; P.O., T.O.

Queen Charlton, par., Somerset, 5 miles SE. of Bristol; 670 ac., pop. 87; contains **Q. C. Manor,** seat.

Queen Hoo Hall, seat, ¾ mile NE. of Tewin, SE. Hertford.

Queen Street, pl., 2 m. from Paddock Wood, Tonbridge, S. Kent; P.O.

Queenborough, mun. bor., small town, and par., with ry. sta., SE. & C. R., Isle of Sheppey, Kent, on river Swale, 2 miles S. of Sheerness—mun. bor. and par., 302 ac., pop. 1544; P.O., T.O. Queenborough is an ancient borough, which returned 2 members to Parliament until 1832. It was founded by Edward III., whose charter is dated May 10th, in the 42nd year of his reign, and who built the castle, taken down in the time of the Commonwealth. Queenborough carries on an oyster fishery, which is not so productive as formerly; the new pier to replace the old one, which was destroyed by fire in 1901, was opened in May 1904; it has a frontage of 650 ft., and cost £100,000; there is a fixed light visible 3 miles; a line of steamers to Flushing has a daily service.

Queenbower, pl., 1 mile E. of Newchurch, Isle of Wight, S. Hampshire.

Queenhill, par., Worcestershire, 2½ miles SE. of Upton on Severn; 688 ac., pop. 83.

Queen's Cave, cave, in Deepden ravine, Northumberland, 2½ miles S. of Hexham; here Queen Margaret and her son, Prince Edward, lay concealed after the battle of Hexham (1464).

Queen's Channel, at mouth of Thames estuary, between the Tongue and Margate Sands.

Queen's Channel, E. entrance of Waterford Harbour, E. co. Waterford.

Queen's County, inland co. of Leinster province, Ireland, bounded NW. and N. by King's co., E. by co. Kildare, SE. by co. Carlow, S. by co. Kilkenny, and SW. by co. Tipperary; greatest length, E. and W., 34 miles; greatest breadth, N. and S., 30 miles; area, 424,723 ac. (357 water), or 2.0 per cent. of the total area of Ireland; pop. 57,417, of whom 50,599, or 88.1 per cent., are Roman Catholics; 5950, or 10.4, Episcopalians; 295, or 0.5, Presbyterians; and 419, or 0.7, Methodists. The co. is served by the G. S. & W. R. The co. is so called after Queen Mary (1553–1558), in whose honour Maryborough, the co. town, is also named. Between the Slieve Bloom mountains on the NW. border and the Dysart and Slieve Loogh hills in the SE. district there extends a flat open tract of country, much of which is boggy and waste. There are many parts, however, particularly in the SE., which are fertile. Agriculture is the chief employment; great numbers of fat and store cattle are reared. (For agricultural statistics, see APPENDIX.) Mountain limestone is the chief substratum; the Old Red sandstone occurs in the Slieve Bloom range. Anthracite coal is worked in the S.; copper, manganese, fullers' earth, and marble are found. The principal rivers are the Nore and the Barrow, and there are two branches of the Grand Canal in the NE. Queen's County comprises the towns of Maryborough, Mountmellick, and Portarlington (part of), and 41 pars. and part of 12 others. For parliamentary purposes the county is divided into 2 divisions—viz., Ossory and Leix, each returning 1 member; these parliamentary constituencies together contain 10,171 electors.

Queen's Ferry, ry. sta., L. & NW. R., and ferry (across river Dee), in co. and 5½ miles SE. of Flint, and 7 miles W. of Chester; P.O.

Queen's Head Inn, place, Denbighshire, in Glyn Valley, 4½ miles W. of Chirk; P.O., called **Queen's Head.**

Queen's Park (**West Kilburn**), ry. sta., L. & NW. R., in NW. of London, 1¾ mile E. of Willesden Junction.

Queen's Park, ry. sta., C. R., in S. suburbs of Glasgow; here is Queen's Park recreation ground with museum.

Queen's Road.—ry. sta., L. & SW. R., Battersea, London, 1¾ mile SW. of Waterloo sta.—2. **Queen's Road,** ry. sta., L. B. & S. C. R., Peckham, London, 2 miles SE. of London Bridge sta.—3. **Queen's Road,** ry. sta., Central London Ry., 4½ miles W. of the Bank of England.

Queensberry, mountain, Closeburn par., Dumfriesshire, miles SW. of Moffat; alt., 2285 ft.

Queensborough, pl., 3 miles NE. of Drogheda, S. co. Louth; P.O.

Queensbury, or **Queenshead,** urb. dist., par., and town with ry. sta., G. N. R., N. div. W. R. Yorkshire, miles N. of Halifax; urb. dist. and par., 1492 ac., pop. 6416; P.O., T.O.; has stone quarries and coal mines, and shares in the manufacturing industries of Halifax.

Queensferry, or **South Queensferry,** parl., mun., and royal burgh, and small seaport town, Linlithgow

shire (ry. sta., **Dalmeny**, N. B. R.), on the Firth of Forth, 9½ miles W. of Edinburgh by rail—royal burgh, pop. 880; parl. and mun. burgh, pop. 1850; town, pop. 1850; P.O., T.O. The parl. burgh and town extend into Dalmeny par. Queensferry, situated at the south end of the Forth Bridge, so named from being the place where Margaret the queen of Malcolm Canmore crossed the Forth on her frequent journeys between Edinburgh and Dunfermline, was long an important ferry station. It has a fair harbour and two boat piers. There are remains of a Carmelite friary built in 1332, part of which is used as the Episcopal church. Queensferry is one of the Stirling Burghs, which return 1 member to Parliament.

Queensferry, North, vil. with ry. sta., N. B. R., Fife, on Firth of Forth, opposite South Queensferry, at north end of Forth Bridge, and 2 miles S. of Inverkeithing; pop. 594; P.O., T.O.; is a sea-bathing resort; there is a coastguard station; ferry plies between N. and S. Queensferry. See also ROSYTH.

Queenshead. See QUEENSBURY.

Queenshill, seat, Kirkcudbrightshire, 2 miles N. of Tarff ry. sta.

Queenside, loch and seat, 5 miles NW. of Lochwinnoch, W. Renfrewshire.

Queensnympton, par., Devon, S. Molton registration dist.; 544 ac., pop. 44.

Queenstown, seaport and market town and urb. dist. with ry. sta., G. S. & W. R., SE. co. Cork, on S. side of Great Island, in Cork Harbour, 13 miles SE. of Cork and 177¼ miles SW. of Dublin by rail, and 285 miles SW. of Liverpool by sea; 550 ac., pop. 7909. Market day, *Saturday*. Queenstown was formerly called Cove of Cork, and received its present name in honour of Queen Victoria's visit in 1849. The town is finely situated on the side of a hill, is well and regularly built, and has greatly increased in population and importance during the last fifty years. The harbour, which is well sheltered, and large enough to accommodate the whole British navy, is protected by a battery on Spike Island, and defended at the entrance by the Carlisle and Camden forts. (See CORK HARBOUR.) Queenstown is a port of call for American steamers, and for the transmission of American mails; it is also the southern station for emigration. The scenery, the fine climate, and the bathing attract many visitors, and a great number of the merchants of the city of Cork have seats along the banks on each side of the harbour. The R.C. Cathedral occupies a commanding position over the harbour; it was commenced in 1868. Here is the station of the Royal Cork Yacht Club. At the end of the boat pier is a fixed light visible 2 miles.

Queenstown Junction, ry. sta., G. S. & W. R., in co. and 6 miles E. of Cork.

Queenwood College, 8 miles NW. of Romsey, Hants; the "Harmony Hall" (1842) of Robert Owen was here.

Queenzieburn (including Gavell), vil., in par. and 1½ mile W. of Kilsyth, Stirlingshire; pop. 551.

Queich, North, rivulet, Kinross-shire; rises among the Ochil Hills, and flows 6½ miles SE. to Loch Leven 1 mile SE. of Milnathort.

Queich, South, rivulet, partly of Perthshire, but chiefly of Kinross-shire; rises among the Ochil Hills, and flows 8½ miles SE. to Loch Leven at Kinross.

Quellyn Lake, ry. sta., North Wales Narrow Gauge Ry., Carnarvonshire, beside LLYN QUELLYN: which see.

Quemerford, vil., 1 m. SSE. of Calne, W. Wilts; P.O.

Quenby, hamlet, Leicestershire, 1 mile SE. of Hungarton; **Quenby Hall,** a Tudor mansion, is the seat of the Ashby family.

Quendale Bay, Shetland, 1½ mile NW. of Sumburgh Head; **Quendale House,** seat, at head of bay, is 23 miles SW. of Lerwick.

Quendon, par. and vil., Essex, 6 miles SW. of Saffron Walden; 657 ac., pop. 126; P.O., T.O.; near vil. is **Quendon Hall,** seat.

Quenilborough, par. and vil., in co. and 6 miles NE. of Leicester; 2182 ac., pop. 532.

Quenington, par. and vil., Gloucestershire, on river Coln, 8 miles NE. of Cirencester; par., 1996 ac., pop. 357; P.O.; has traces of a preceptory of Knights Hospitallers.

Quenny, stream, Shropshire; rises in the Long Mynd, and flows 8 miles SE. and S. to the Onny at Halford.

Quenvais, The, tract of land, in SW. of Jersey, Channel Islands; was once fertile, but is now covered with drifted sand.

Quernmore, par. and vil., Lancaster par., N. Lancashire, 3 miles NE. of Lancaster; 7323 ac., pop. 606; P.O.; near vil. is **Quernmore Park,** seat.

Querrin, pl., 5 miles SW. of Kilrush, S. co. Clare; P.O.

Quest Hills, on slope of the North Hill and forming part of Malvern Link, Worcestershire; P.O.

Quethiock, or **Quithick,** par. and vil., Cornwall, 4 miles E. of Liskeard; 4562 ac., pop. 430; P.O., T.O.

Quex, seat, Kent, 3 miles SW. of Margate; was the resting-place of William III. on his way to and from Holland.

Queynton, 7 miles NW. of Aylesbury, Bucks; P.O. See QUAINTON.

Quickningar Hill, mt., NE. Dumfriesshire, on border of Selkirkshire, 6 m. NNE. of Eskdalemuir; alt., 1601 ft.

Quidenham, par., Norfolk, 5 miles S. of Attleborough; 1142 ac., pop. 128; P.O., T.O.; **Quidenham Hall** is the seat of the Earl of Albemarle.

Quidhampton, ham., 2 miles W. of Salisbury, Wilts.

Quien, loch, in island of Bute, 4 miles SW. of Rothesay.

Quigleyspoint, 9 miles from Moville, NE. co. Donegal; P.O., T.O.

Quilca House, near Mullagh, SE. co. Cavan; was the residence of Sheridan's father, and here Swift wrote his "Tale of a Tub" and "Gulliver's Travels."

Quilty, vil. with ry. sta., West Clare Ry., co. Clare, 4¼ m. S. of Milltownmalbay; pop. 176; P.O.

Quin, riv., N. Hertfordshire; flows 8 m. S. to join the riv. Rib at Braughing.

Quin, par. and vil. with ry. sta. (**Ardsollus and Quin**), G. S. & W. R., mid. co. Clare, 6 miles SE. of Ennis.—par., 9352 ac., pop. 993; vil., pop. 176; P.O., T.O.; has remains of an abbey built for Franciscans (1433).

Quinag, mountain, Sutherland, on N. side of Loch Assynt, 8 miles NE. of Lochinver; alt., 2653 ft.

Quinalaby, ham., W. co. Sligo, 4 m. SW. of Easky.

Quinbury, ham., Hertfordshire, 1 m. N. of Braughing.

Quine's Hill, eminence, 2 m. SW. of Douglas, Isle of Man.

Quinta, ham. and seat, NW. Shropshire, 1¼ mile SSW. of Chirk.

Quintin, bay, 2½ miles E. of Portaferry, NE. co. Down.

Quinton.—par., Gloucestershire, 5½ miles S. of Stratford on Avon; 2460 ac., pop. 385; contains **Quinton House,** seat.—**2. Quinton,** par., in co. and 4½ miles SE. of Northampton; 1225 ac., pop. 131.—**3. Quinton,** eccl. dist., Halesowen par., Worcestershire, 4 miles SW. of Birmingham; pop. 5200; P.O., T.O.—**4. Quinton,** par., Worcestershire, 5 miles S. of Leominster; 838 ac., pop. 975.—**5. Quinton,** Bucks. See QUAINTON.

Quinville Abbey, seat, mid. co. Clare, ¾ mile N. of Quin.

Quiraing, mountain, Skye island, Inverness-shire, in extreme N. of island; alt., 1779 ft.; on its summit is a kind of crater, which presents wonderful rock formations, the most striking being a tapering pinnacle, the "Needle." From the bottom of the hollow rises a truncated conical mass forming the "Table," 300 ft. long by 180 broad.

Quither, hamlet, Devon, 6 miles NW. of Tavistock.

Quithick, Cornwall. See QUETHIOCK.

Quivals, ham., 1½ mile NE. of Broughtown, Sanday, Orkney; P.O.

Quivox. See ST. QUIVOX.

Quixhill, ham., Staffordshire, 5½ m. N. of Uttoxeter.

Quoditch, hamlet, Devon, 7 miles SE. of Holsworthy.

Quoich, Loch (5¼ miles by ¾ mile), SW. Inverness-shire; receives the Quoich (which flows 8 miles SE. through Glen Quoich), and gives out the Garry.

Quoich Water, Aberdeenshire; rises between Ben a' Bourd and Ben Avon, and flows 8½ miles SE. to the Dee 2 miles SW. of Braemar; the **Linn of Quoich,** a beautiful waterfall, is 1 mile above its mouth.

Quoile, river, E. co. Down; is the tidal part of river Ballinahinch, before it enters Lough Strangford.

Quoisley, Cheshire. See MARBURY WITH QUOISLEY.

Quolie Water, affl. of river Braid, co. Antrim, flows SW. to Broughshane, 4 m. NE. of Ballymena.

Quorndon, or **Quorn,** urb. dist., par., and town, with ry. stas. (**Quorn and Woodhouse**), G. C. R., and (**Barrow-on-Soar and Quorn**) M. R., Leicestershire, 2½ miles SE. of Loughborough; urb. dist. and par., 2220 ac., pop. 2173; P.O., T.O., called **Quorn.** Here are the kennels of the Quorn Hunt. **Quorn House, Quorndon Hall,** and **Quorndon Lodge** are seats.

Quothquan, vil., Lanarkshire, 2 m. NE. of Thankerton sta.

Quoyburray, ham., 5½ m. SE. of Kirkwall, Orkney, P.O.

Quoyloo, 8 miles N. of Stromness, Orkney; P.O.

Quy, ry. sta., G. E. R., in co. and 4½ miles NE. of Cambridge; P.O.; adjacent is **Quy Hall,** seat. See STOW CUM QUY.

R

Raa, loch, NW. Ross and Cromarty, 2 miles N. of Achiltibuie.

Raasay, island, Inner Hebrides, Inverness-shire; pop. 419; P.O., T.O.; the island measures 13 miles by 3½ miles in extreme length and breadth, and is for the most part hilly, barren, and moorish; in SW. of island, on Churchtown Bay, beside the church and the post-office, 14 miles SE. of Portree, is **Raasay House,** seat; Raasay is separated from Skye island by the **Sound of Raasay,** which is from 1 to 5 miles wide.

Rabbit Island.—S. co. Cork, near Glandore Harbour.—**2. Rabbit Island,** N. co. Galway, in Lough Corrib.

Rabbit Islands, 3 islands, Sutherland, at the mouth of the Kyle of Tongue.

Rabley, hamlet, Herts, 4 miles NW. of Barnet.

Raby, par. and vil., Cheshire, 2 miles NE. of Neston sta.; 1758 ac., pop. 350.

Raby with Keverstone, par., S. Durham, 6 miles NE. of Barnard Castle; 2814 ac., pop. 246; **Raby Castle** (1379), a fine old baronial mansion, the ancient seat of the Nevilles, is a seat of Lord Barnard.

Racavan, par., mid. co. Antrim, on river Braid; 17,565 ac., pop. 3524; contains the vil. of Broughshane.

Race Bank, narrow shoal, in the North Sea, between Dudgeon Shoal and Docking Shoal, 20 miles NW. of Cromer; is 7 miles long.

Racecourse Hall, demesne, 2 miles S. of Cashel, S. co. Tipperary.

Raceit, ham., N. Westmorland, on river Lowther, 1 mile W. of Shap.

Rachan House, seat, Peeblesshire, on Holms Water, 1 mile SE. of Broughton sta.; P.O., at **Rachan Mill.**

Rackenford, par. and vil., Devon, 8 miles NW. Tiverton; 4011 ac., pop. 302; P.O.

Rackham, par., Sussex, ½ mile E. of Amberley; 1001 ac., pop. 132.

Rackheath, par. and vil., Norfolk, 4½ miles NE. of Norwich; par., 2000 ac., pop. 298; P.O.; near vil. is **Rackheath Hall,** seat.

Racks, vil. with ry. sta., G. & SW. R. (alt., 49 ft.), near Lochar Water, in co. and 4 miles SE. of Dumfries.

Rackwick, place, Hoy island, Orkney, 2 miles E. of Rora Head.

Raconnell, seat, in co. and 2 m. NW. of Monaghan.

Racton, par., Sussex, 6 miles NW. of Chichester; 1199 ac., pop. 147.

Radbourne, par. and vil., in co. and 5 miles W. of Derby; 2183 ac., pop. 229; **Radbourne Hall** is the seat of the Chandos Pole family.

Radbourne, Lower, and **Radbourne, Upper,** 2 pars., Warwickshire, 3½ miles SE. of Southam—Lower Radbourne, 526 ac., pop. 11; Upper Radbourne, 647 ac., pop. 9.

Radcliffe.—urb. dist., manufacturing town, and par., with ry. stas. (**Radcliffe** and **Radcliffe Bridge**), L. & Y. R., SE. Lancashire, on river Irwell, 3 miles SW. of Bury and 8 NW. of Manchester by rail—urb. dist. and par., 3098 ac., pop. 25,368; P.O., T.O. Radcliffe has cotton spinning and fustian weaving, dyeing, papermaking, iron-founding, and coal mining. Among the public buildings are a market hall (1852), presented to the town by the Earl of Wilton, and a co-operative hall with store rooms, library, and assembly room, which was erected in 1878. In the vicinity are the ruins of **Radcliffe Tower.**—**2. Radcliffe.** See RATCLIFFE.—**3. Radcliffe,** ham., 1¼ m. S. of Amble, E. Northumberland; P.O.

Radcliffe cum Farnworth Division, parl. div. of SE. Lancashire; pop. 78,297.

Radcliffe on Trent, par. and vil. with ry. sta., G. N. R., in co. and 4¾ miles E. of Nottingham; 2173 ac., pop. 2103; P.O., T.O.; has beautiful scenery.

Radclive, par. and vil., in co. and 1½ mile W. of Buckingham, on river Ouse; 1186 ac., pop. 295.

Radcot, par., Oxfordshire, 3 miles SW. of Bampton; 441 ac., pop. 29; the Thames is here crossed by an ancient 3-arch bridge, probably of 13th century.

Raddery House, seat, Ross and Cromarty, 4 miles NW. of Fortrose.

Raddington, par. and vil., Somerset, 10 miles NW. of Wellington; 1519 ac., pop. 89.

Radernie, ham., Fife, 6 m. SW. of St. Andrews.

Radford.—dist. and ry. sta., M. R., Notts, in bor. of Nottingham; the sta. is 2¼ miles NW. of Nottingham.—**2. Radford,** hamlet, on the Glyme, Oxfordshire, 6 miles E. of Chipping Norton.—**3. Radford,** ham., Warwickshire, 1 mile NW. of Coventry; P.O.—**4. Radford,** 2 miles SE. of Leamington, Warwickshire; P.O., T.O. See RADFORD SEMELE.—**5. Radford,** hamlet, Worcestershire, 6 miles NE. of Pershore.—**6. Radford,** ham., 3 miles SE. of Plymouth, Devon.

Radford Semele, par. and vil., Warwickshire, 2 miles SE. of Leamington; 2123 ac., pop. 528; P.O., called **Radford;** near vil. is **Radford House.**

Radipole, par. and vil., Dorset—par., 2017 ac., pop. 301; the vil. is 2 m. NW. of Weymouth, and has mineral waters and baths.

Radlett, eccl. dist. and vil. with ry. sta., M. R., Herts, 5 miles S. of St. Albans and 16¾ m. NW. of St. Pancras sta., London; pop. 808; P.O., T.O.

Radley, par. and vil. with ry. sta., G. W. R., Berks, 2½ m. NE. of Abingdon and 4½ miles S. of Oxford; 3706 ac., pop. 592; P.O., T.O.; **Radley Park** is the seat of the Bowyer family.

Radley Green, ham., 3 miles E. from Willingale Doe, W. Essex.

Radmanthwaite, hamlet, Notts, 3 miles NW. of Mansfield.

Radmore, pl., in Cannock Chase, Staffordshire; a Cistercian abbey was founded here 1140, but removed 1154 to Stoneleigh.

Radnage, par. and vil., Bucks, 6 miles NW. of High Wycombe; 1369 ac., pop. 385.

Radnor, ham., Cheshire, on river Dane, 2 miles NW. of Congleton.

Radnor, New, ancient bor., now dwindled to a vil., and par. with ry. sta., Radnorshire, on river Somergill, 6 miles NW. of Kington and 60 miles NW. of Bristol; 3416 ac., pop. 405; P.O., T.O. New Radnor is pleasantly situated at the entrance of the pass from the Forest of Radnor to the Vale of Radnor, and has some slight remains of castle and walls destroyed by Owen Glyndwr in 1401. It has charters granted by Queen Elizabeth and George II. Near the vil. is the picturesque cascade called Water-break-its-neck.

Radnor, Old, and Burlingjobb, vil., Radnorshire, and par.—par., 2040 ac., pop. 343; the vil. is 3 miles SE. of New Radnor.

Radnor Park, pl., adjoining Kilbowie, Dumbartonshire; P.O.

Radnorshire, inland co. of South Wales, bounded N. by Montgomeryshire and Shropshire, E. by Herefordshire, S. and SW. by Brecknockshire, and W. by Cardiganshire; greatest length, N. and S., 30 miles; greatest breadth, E. and W., 34 miles; area, 301,164 ac., pop. 23,281. (At the time of taking the last census the pop. of this county was temporarily augmented by a large number of workmen employed in the construction of Birmingham New Waterworks. These men, with their families, principally affected the pop. of the following pars.:—Bleddfa, Cwmdenddwr, Llansantffraid, Llanwrthwl, and Rhayader.) Radnorshire is the smallest of the six counties of South Wales. The county is served by the L. & NW., the G. W., and Cam. Rys. In the E. and S. are some comparatively level tracts, including the Vale of Radnor, but the greater portion of the surface is hilly, or even mountainous, the Forest of Radnor reaching in its highest summit an elevation of 2186 ft. Oats and wheat are grown in the lower parts, but attention is chiefly directed to the rearing of stock; the higher parts serve only for the feeding of sheep and the breeding of Welsh ponies. Butter is made in large quantities. (For agricultural statistics, see APPENDIX.) The minerals are of little value, except the limestone which underlies the Vale of Radnor. The mfrs. are very limited, chiefly flannel. The forests, which at one time were of great extent, have long disappeared. There are several medicinal mineral springs, those of Llandrindod being in great repute. None of the rivers (Wye, Elan, Ithon, &c.) are navigable, but the railway communication is good. Welsh is less spoken than in any other co. of Wales. Presteigne is the co. town. Radnorshire was made a county by Henry VIII. It comprises 63 pars. It contains no parl. or mun

bor. It is in the dioceses of St. David's and Hereford. It returns 1 member to Parliament, and contains 5360 electors.

Radstock, urb. dist., town, and par., with ry. stas., G. W. R. and S. & D. R., Somerset, 8¾ miles NW. of Frome and 16 miles SE. of Bristol; urb. dist. and par., 1014 ac., pop. 3355; P.O., T.O.; has coal mines.

Radstone, par. and vil., Northamptonshire, 2½ miles N. of Brackley; 1315 ac., pop. 93.

Radway, par. and vil., Warwickshire, near Edge Hill, 3 miles SE. of Kineton; 1463 ac., pop. 216; P.O.; near vil. is **Radway Grange,** seat.

Radway Green, ry. sta., N. S. R., Cheshire, near border of Staffordshire, 4¾ miles E. of Crewe.

Radwell,—hamlet, in co. and 6 miles NW. of Bedford.—2. **Radwell,** par., Herts, 1½ mile NW. of Baldock; 743 ac., pop. 90; contains **Radwell House,** seat.

Radwinter, par. and vil., Essex, on river Pant, 4½ miles SE. of Saffron Walden; 3876 ac., pop. 689; P.O., T.O.

Radyr, par. and vil. with ry. sta., Taff Vale Ry., Glamorgan, on river Taff, 5½ miles NW. of Cardiff; 1629 ac., pop. 816; P.O., T.O.

Rae, loch (Tay Basin), 1½ m. SW. of Blairgowrie, Perthshire; 16 ft. deep; 195 ft. above sea-level.

Raeberry, vestiges of a stronghold of the Maclellans, in co. and 6 miles SE. of Kirkcudbright, on the coast.

Raehills, seat, Dumfriesshire, near Kinnel Water, 10 miles NW. of Lockerbie.

Raemoir, seat, Kincardineshire, 3 miles N. of Banchory.

Raffeen, ry. sta., Cork, Blackrock, and Passage Ry., in co. and 9¾ miles SE. of Cork.

Rafford, par. and vil., Elginshire—par., 12,456 ac., pop. 934; vil., 2½ miles SE. of Forres; P.O., T.O.

Raffrey, ham., 4 miles ESE. of Saintfield, co. Down; P.O.

Raford, seat and river, 6 m. E. of Athenry, co. Galway.

Ragdale, par., Leicestershire, 6 miles W. of Melton Mowbray; 1447 ac., pop. 101.

Raghly, peninsula with fishing vil., harbour, and coastguard sta., in co. and 7 miles NW. of Sligo.

Raghtin More, mountain, N. co. Donegal, on E. side of Lough Swilly, 3 m. SE. of Dunaff head; alt., 1657 ft.

Raglan, par. and vil. with ry. sta., G. W. R., in co. and 7 miles SW. of Monmouth; 4091 ac., pop. 619; P.O., T.O.; **Raglan Castle,** one of the finest baronial ruins in England, was built in time of Henry V., on the site of a previous castle, and surrendered to Fairfax in 1646; Raglan gives the title of baron to a branch of the Beaufort family; the first Lord Raglan (1788–1855), youngest son of the fifth Duke of Beaufort, was commander of the forces in the Crimea.

Ragleth Hill, S. Shropshire, 1 mile SSE. of Church Stretton; alt., 1250 ft.

Ragley Hall, seat (1750) of the Marquis of Hertford, Warwickshire, 1½ mile SW. of Alcester; stands in a richly-wooded park, with a picturesque lake.

Ragnall, par. and vil., Notts, 4 miles NE. of Tuxford; 1293 ac., pop. 170; near vil. is **Ragnall Hall,** seat.

Rahan,—par., N. co. Cork, on river Blackwater, 3 miles SE. of Mallow; 10,082 ac., pop. 944.—2. **Rahan,** par. and hamlet, N. King's co., on Grand Canal and river Clodagh, 5 miles W. of Tullamore; 14,985 ac., pop. 1832; P.O., T.O. In vicinity are peat moss beds. **R. Lodge** is a seat.

Rahane, ham. with steamboat pier, Argyllshire, on west shore of Gareloch, opposite Shandon.

Rahanna, seat, 2 miles N. of Ardee, mid. co. Louth.

Rahans, seat, 3 miles NE. of Carrickmacross, S. co. Monaghan.

Rahara, par., S. co. Roscommon, 10 miles NW. of Athlone; 5362 ac., pop. 463; P.O.

Raharney, vil., 3 m. NE. of Killucan, co. Westmeath; P.O.

Raheen,—seat, mid. co. Galway; post-town, Athenry.—2. **Raheen,** seat, S. co. Galway; 3 m NNE. of Gort.—3. **Raheen,** ham., 3½ m. W. of Adamstown, W. co. Wexford; P.O.—4. **Raheen,** seat, at W. end of Lough Derg, co. Clare, 8 m. NNW. of Killaloe.

Raheendoran, hamlet, in co. and 4 m. SW. of Carlow.

Raheens, ham. and seat, 2½ m. WSW. of Castlebar, mid. co. Mayo; P.O.

Rahelty, par., E. co. Tipperary, 3 miles NE. of Thurles; 4875 ac., pop. 506.

Raheny, par. and vil. with ry. sta., G. N. I. R., in co. and 4 miles NE. of Dublin, on Dublin Bay—par., 1054 ac., pop. 432; vil., pop. 181; P.O., T.O.

Rahill, par., N. co. Carlow, 1 mile NW. of Rathvilly; 2662 ac., pop. 231; **Rahill Mound** is 499 ft. high.

Rahillakeen, ham., S. co. Kilkenny, 3½ m. SE. of Mullinavat.

Rahin House,—seat, King's co., 3 m. NW. Edenderry.—2. **Rahin House,** seat, E. Queen's co., 4½ m. SW. of Athy.

Rahinstown, seat, 3½ miles NE. of Innfield, S. co. Meath.

Raholp, vil., 4 m. NE. of Downpatrick, E. co. Down; pop. 116; P.O.

Rahona, ham., SW. co. Clare, 1½ m. SW. of Carrigaholt.

Rahoon, par., S. co. Galway, on Galway Bay; 15,168 ac., pop. 7611; contains part of bor. of Galway.

Rahoy, pl., NW. Morven, Argyllshire, on NE. side of Loch Teacuis.

Rahugh, par., S. co. Westmeath, on branch of Grand Canal, 4 miles SE. of Kilbeggan; 4973 ac., pop. 452.

Railstown, par., mid. co. Tipperary, 3 miles SE. of Cashel; 904 ac., pop. 48.

Railway Terrace, pl., 2 m. from St. Cleer, Cornwall; P.O.

Rain Stang, hill, W. R. Yorkshire, 1½ m. NW. of Middlesmoor and 9 miles NW. of Pateley Bridge; alt., 1488 ft.

Raincliffe, ham., 2 m. E. of Scarborough, Yorkshire.

Rainey Island, E. co. Down, off W. shore of Lough Strangford, 1 m. E. of Ardmillan; 39 ac., pop. 6.

Rainford, urb. dist. and par. with ry. stas., L. & NW. R. (**Rainford Village**), L. & Y. & L. & NW. R. (**Rainford Junction**), 4 miles NW. of St. Helens; urb. dist. and par., 5877 ac., pop. 3359; P.O., T.O.; in vicinity is **Rainford Hall,** seat; Rainford has mfrs. of tobacco pipes and crucibles, and in the neighbourhood are coal mines; scythe-stone abounds; much of the land is reclaimed morass.

Rainham.—par. and vil. with ry. sta., L. T. & S. R., and quay, Essex, 5 miles SE. of Barking; 3251 ac., pop. 1725; P.O., T.O.; 2 miles NE. of sta. is **Rainham Lodge,** seat.—2. **Rainham,** par. and vil. with ry. sta., SE. & C. R., Kent, on river Medway, 4 miles ESE. of Chatham; 3522 ac., pop. 3693; P.O., T.O.

Rainham, East (or **St. Mary**), par. (ry. sta., **Raynham Park,** M. & G. N. Jt. R.), Norfolk, on river Wensum, 3½ miles SW. of Fakenham; 1679 ac., pop. 118; **Rainham Hall** (1632), seat of the Marquis of Townshend, is noted for its collection of paintings.

Rainham, South, par. (ry. sta., **Raynham Park**), Norfolk, 1 mile S. of East Rainham; 1067 ac., pop. 120; P.O.; a priory was founded here in 1160.

Rainham, West (or **St. Margaret**), par. (ry. sta., **Raynham Park,** M. & G. N. Jt. R.), Norfolk, 1 mile W. of East Rainham; 1393 ac., pop. 282; P.O., T.O.; Whitaker (1759–1821), the antiquary, was a native.

Rainhill, par. and vil. with ry. sta., L. & NW. R., SW. Lancashire, 9 miles E. of Liverpool; 1658 ac., pop. 2208; P.O., T.O.

Rainhill Stoops, ham., SW. Lancashire, 1 m. SE. of Rainhill village.

Rainow, par. and vil., Cheshire, 2½ miles NE. of Macclesfield; 5743 ac., pop. 1205; P.O.

Rainsbarrow Crag, Westmorland, 1 mile S. of Kentmere reservoir; alt., 2292 ft.

Rainsborough, ancient camp, Northamptonshire, 4½ miles W. of Brackley.

Rainscombe, seat, Wilts, 3 miles S. of Marlborough.

Rainsough, vil., 1½ m. S. of Prestwich, Manchester, SE. Lancashire; P.O.

Rainton, East, par., in co. and 5 miles NE. of Durham; 1091 ac., pop. 1422; P.O.; has coal mines.

Rainton, Middle, vil., in co. and 4½ m. NE. of Durham.

Rainton, West, par., in co. and 4 miles NE. of Durham; 1775 ac., pop. 2179; P.O., T.O.; has coal mines.

Rainton with Newby, par., North-Riding Yorkshire, 4 miles NE. of Ripon; 1578 ac., pop. 306; P.O., called **Rainton.**

Rainworth, hamlet with ry. sta. (**Blidworth and Rainworth**), M. R., Notts, 4¾ miles SE. of Mansfield; in vicinity is **Rainworth Lodge.**

Raise Gap, or DUNMAIL RAISE: which see.

Raisthorpe and Burdale, par., E. R. Yorkshire, 5 m. SE. of Malton; 2113 ac., pop. 73.

Rait, vil., Perthshire, 3 miles NW. of Errol; P.O.

Rait Castle, ruined seat, in co. and 3 m. S. of Nairn; formerly seat of a branch of the Cumyns, and afterwards of the Macintoshes of Rait.

Raith, *quoad sacra* par. and loch, Abbotshall par., Fife; was constituted in 1883; pop. 1337; **Raith House,** seat, is 2½ miles W. of Kirkcaldy.

Raith Colliery, vil., Auchtertool par., Fifeshire; pop. 334.

Raithby, par. and vil., Lincolnshire, 2 miles NW. of Spilsby; 891 ac., pop. 140; P.O.; near vil. is **R. Hall.**

Raithby cum Maltby, par. and vil., Lincolnshire, 2½ miles SW. of Louth; 1963 ac., pop. 166.

Rake, vil., on border of Hants and Sussex, 2 miles SE. of Liss; P.O., T.O.

Rake Brook, reservoir, Liverpool Corporation Waterworks; top water area, 13.8 ac.; holding capacity, 79,945,000 gallons.

Rake Street, vil., co. Mayo, 2½ m. SW. of Crossmolina.

Rakesbrough Hill, Rutland. See RANKSBOROUGH.

Raleigh, Essex. See RAYLEIGH.

Raleigh House, 1½ mile N. of Barnstaple, Devon; stands on the site of the old mansion of the Raleigh family.

Raleigh's Cross, place with inn, on Brendon Hills, Somerset, 1 m. SE. of Combe Row sta.

Raloo, par. and hamlet, E. co. Antrim, 4 miles SW. of Larne; 6105 ac., pop. 1063; P.O.

Ralph Cross, North-Riding Yorkshire, 3 miles SSW. of Danby; alt., 1409 ft.

Ralphsdale House, seat, co. Westmeath, 6 m. SE. of Castlepollard.

Ralph's Hole, chasm, near Bolt Tail and 4 m. E. of Salcombe, Devon.

Ralston, seat, Renfrewshire, 2 miles E. of Paisley.

Ram Head, S. co. Waterford, on NE. side of Youghal Harbour.

Ramaket, ry. sta., Clogher Valley Ry., S. co. Tyrone, 1½ m. WNW. of Caledon.

Ramasaig, ham. and bay, NW. I. of Skye, 8 m. SW. of Dunvegan.

Rame, coast par. and vil., Cornwall, 4 miles SW. of Plymouth; 1271 ac., pop. 778; **Rame Head** is the nearest land to the Eddystone Lighthouse.

Ramelton, or **Rathmelton,** market town, N. co. Donegal, on riv. Leannan, near its mouth in Lough Swilly, 7 m. NNE. of Letterkenny; pop. 1162; P.O., T.O. Market day, *Tuesday.* Vessels of 150 tons can reach a quay immediately below the town. The trade in corn is considerable, and there are works for manufacturing iodine.

Ramillies Cove, at Bolt Tail, Devon; here the *Ramillies* frigate was wrecked in 1760, with the loss of the greater part of the crew.

Rammerscales, seat, Dumfriesshire, 3½ miles S. of Lochmaben.

Ramoan, coast par., N. co. Antrim; 12,066 ac., pop. 2935; contains Ballycastle.

Ramor, lough, SE. co. Cavan; 4 miles by 1 mile; fishing is abundant.

Ramore Head, prom., N. co. Antrim, close to Portrush.

Ramornie, seat, Fife, 1 m. E. of Ladybank Junction.

Ramoth, vil., Perthshire, 3 miles SE. of Thornhill.

Rampisham (popularly **Ransom**), par. and vil., Dorset, 2 m. SW. of Evershot; 2095 ac., pop. 191; P.O.; Roman remains have been found, and in the churchyard is a curious cross.

Ramps Holm, wooded island, in Derwent Water, Cumberland.

Rampsgill, valley, Westmorland, extending 5 m. from Kidsty Pike N. to Ullswater.

Rampsholme, hamlet, North-Riding Yorkshire, 1 mile NE. of Muker.

Rampside, eccl. dist. and vil. with ry. sta., Furness Ry., Dalton in Furness par., N. Lancashire, on the coast, near Piel Pier sta.; pop. 436; P.O.; is a bathing-place.

Rampton.—par. and vil., in co. and 7 miles NW. of Cambridge; 1372 ac., pop. 178; P.O.—**2. Rampton,** par. and vil., Notts, 6½ miles SE. of East Retford; 2159 ac., pop. 331; P.O.; near vil. is **Rampton House,** seat.

Ramridge House, seat, 3½ m. NW. of Andover, Hants.

Ram's Island, in Lough Neagh, SW. co. Antrim, 4 miles SW. of Crumlin; 25 ac., pop. 3; has a round tower.

Ramsaycleugh, hamlet, Selkirkshire, on Ettrick Water, 5 m. SE. of St. Mary's Loch; P.O.

Ramsbottom, urb. dist., manufacturing town, and par., with ry. sta., L. & Y. R., SE. Lancashire, on river Irwell, 4 miles N. of Bury; urb. dist. and par., 6424 ac., pop. 15,920; P.O., T.O.; here the first Sir Robert Peel established calico-printing. There are also cotton, woollen, slipper-making mfrs., and stone quarries.

Ramsbury, par. and vil., Wilts, on river Kennet, 5 miles NW. of Hungerford; 9873 ac., pop. 1779; P.O., T.O.; malting, brewing, and tanning are carried on; from 920 it was the seat of a bishopric afterwards annexed to Sherborne, and the ancient church was a cathedral before the Conquest; near vil. is **Ramsbury Manor,** seat.

Ramsdale.—eccl. dist. and vil., Monk Sherborne, Tadley, and Wootton St. Lawrence pars., Hants—dist., pop. 400; vil., 5 miles NW. of Basingstoke; P.O., T.O., called **Ramsdell.**—**2. Ramsdale,** hamlet, North-Riding Yorkshire, 4 miles SE. of Whitby.

Ramsden, par. and vil., Oxfordshire, 3½ miles N. of Witney; 920 ac., pop. 352; P.O. **R. House** is a seat.

Ramsden Bell House, par. and vil., Essex, 2 miles E. of Billericay; 2737 ac., pop. 396; P.O. at **Ramsden Heath,** 1¼ mile N. of vil.

Ramsden Crays, par. and vil., Essex, on river Crouch, 1 mile SW. of Ramsden Bell House; 1458 ac., pop. 396.

Ramsey.—market town, urb. dist., and par., with ry. stas., G. N. R. and G. N. & G. E. Jt. R., Huntingdonshire, 5½ miles SE. of Holme by rail and 10 NE. of Huntingdon by road; urb. dist. and par., 17,033 ac., pop. 4823; P.O., T.O. Market day, *Wednesday.* Ramsey took its name from an "ey," or island, in a lake which once existed here; it arose round an ancient abbey founded in 969, suffered from plague in 1665, and from fire in 1731; the ancient church has been restored; near the town is **Ramsey Abbey,** seat; Ramsey Mere, 2½ miles NE., is now entirely drained, and produces heavy crops of wheat.—**2. Ramsey,** seaport town with ry. sta., Manx Northern Ry., Isle of Man, on NE. coast, on shore of Ramsey Bay, and at mouth of river Sulby, 13 miles N. of Douglas and 18 by rail NE. of Peel; pop. 4729; P.O., T.O. Ramsey is a very ancient place, and consists of two parts, North Ramsey and South Ramsey, connected by a bridge (1739) over the Sulby. It is the port for the N. of the island, and has a large export of horses, cattle, and agricultural produce. It is surrounded by attractive scenery; has fine sands, a broad promenade, and an elegant pier (2200 ft. long); and is much frequented by tourists and summer visitors. There is regular steam communication with Liverpool. At the ends of the N. and S. piers are fixed lights 34 ft. above high water and visible 9 and 4 m. respectively. **Ramsey Bay** stretches in a semicircle of 9 miles from the Point of Ayre in the N. to Maughold Head in the S.; it affords excellent angling.—**3. Ramsey,** par. and vil., Essex, 3 miles SW. of Harwich; 3987 ac., pop. 2535; P.O.

Ramsey (or **Northern**) **Division,** parl. div. of Huntingdonshire; pop. 31,089.

Ramsey Island.—in Blackwater estuary, Essex, 6 miles E. of Maldon.—**2. Ramsey Island,** on North side of St. Bride's Bay, Pembrokeshire, 2 miles SW. of St. David's Head; is 2 miles long and ½ mile broad, and is separated from the mainland by a narrow strait, **R. Sound.**

Ramsfort House, seat, NE. co. Wexford, 1 m. N. of Gorey.

Ramsgate, mun. bor., watering-place and seaport, market town, and par., with ry. stas. (**Harbour, Town**), SE. & C. R., Isle of Thanet, Kent, 4 miles SE. of Margate and 74 SE. of London by rail—mun. bor., 2304 ac., pop. 27,733; par., 321 ac., pop. 16,503. Market days, *Wednesday* and *Saturday.* As a seaport Ramsgate dates from the middle of the 18th century. The outer harbour has an area of 35 ac., with 1200 feet of quayage and a depth of 15 to 22 ft.; the inner harbour, with 12 ac. of area and 2100 ft. of quayage, has a depth of 9 to 15 ft.; is protected by 2 piers, and has a dry dock and a patent slip. On the W. pier is a fixed light 38 ft. above high water and visible 7 m.; and on the E. pier an occulting light 25 ft. above high water and visible 5 m. (For shipping statistics, see APPENDIX.) Shipbuilding and ropemaking are carried on, and there is a considerable fishery. As a watering-place Ramsgate rose into importance within the 19th century. It is a well-built town, finely situated in and around a break in the chalk cliffs. The new Victoria Pavilion on the sea front, with a hall capable of seating 2000 persons, was opened in June 1904, by Princess Louise, Duchess of Argyll. Large sums of money have been expended in making esplanades on the east and west cliffs, and electric trams connect the town with Broadstairs and Margate. The sands are firm and smooth, and stretch beyond Pegwell Bay.

Ramsgill, eccl. dist. and vil., Kirkby Malzeard par., E. div. West-Riding Yorkshire—dist., pop. 353; vil., at confluence of Ramsgill Beck with the Nidd, 5 miles NNW. of Pateley Bridge; P.O., T.O.; was the birthplace of Eugene Aram (1704–1759).

Ramsgrange, hamlet, 1 mile E. of Arthurstown, SW. co. Wexford; P.O.

Ramsgreave, par., NE. Lancashire, 2½ miles NW. of Blackburn; 778 ac., pop. 179.

Ramshill, hamlet, Kent, 8½ miles SE. of Tonbridge.

Ramsholt, par., E. Suffolk, on river Deben, 5 m. SSE. of

Woodbridge; 1804 ac. land, 159 tidal water, and 205 foreshore; pop. 105.

Ramshope, brook and vil. on Catcleuch reservoir, Northumberland, 16 miles NW. of Bellingham.

Ramshorn, par., Staffordshire, 5½ miles NE. of Cheadle; 1509 ac., pop. 85.

Ramsley, hamlet, Devon, 3 miles SE. of Okehampton.

Ramsbeck House, Cumberland, on W. side of Ullswater, 2 miles SW. of Pooley Bridge.

Ranby.—par., Lincolnshire, on river Bain, 6½ miles NW. of Horncastle; 1291 ac., pop. 141; P.O.—**2. Ranby,** hamlet, Notts, on Chesterfield Canal, 3 miles W. of East Retford; P.O.; **R. Hall** (1 m. N.) and **R. House** are seats.

Rand, par., Lincolnshire, 1½ mile NW. of Wragby—par., 989 ac., pop. 62.

Rand Grange, par., near Bedale, North-Riding Yorkshire; 359 ac., pop. 25.

Randalls Park, seat, near Leatherhead, Surrey.

Randalstown.—market town with ry. sta., B. & N. C. R., in co. and 5 miles NW. of Antrim and 26¾ m. by rail NW. of Belfast, on river Main, 2 miles above its influx into Lough Neagh; pop. 921; P.O., T.O. Market day, *Wednesday.* Randalstown has flaxmills and bleaching works, and linen factory; Shane's Castle, seat of Lord O'Neill, is in the vicinity.—**2. Randalstown,** seat, 4 miles NW. of Navan, mid. co. Meath, near river Blackwater.

Randown Castle, ruin, 8 miles N. of Athlone, E. co. Roscommon, on Lough Ree.

Rands, The, reach of river Thames, between Erith and Purfleet; is 1½ mile long.

Randwick, par. and vil., Gloucestershire, 2 miles NW. of Stroud; 347 ac., pop. 764; P.O.

Ranelagh, North and **South,** 2 southern suburbs of Dublin with ry. sta. (**Ranelagh and Rathmines**), D. W. & W. R.; Ranelagh gives the title of viscount to the family of Jones.

Ranfurly Castle, ruin, Renfrewshire, ½ m. S. of Bridge of Weir; belonged to the ancestors of John Knox, and gives the titles of baron and earl to the Irish branch of the Knox family; ½ mile SW. is **Ranfurly** and **Bridge of Weir** reservoir.

Rangag, Loch, 5 m. NNW. of Latheron, Caithness.

Range Castle, ancient British camp, Dumfriesshire, on Almagill hill, 2 m. NW. of Dalton.

Rangemore, ham. and seat, Staffordshire, 5 miles W. of Burton on Trent; P.O., T.O.

Rangeworthy, par. and vil., Gloucestershire, 4 m. SW. of Thornbury; 896 ac., pop. 239; P.O.

Rankeillour, Nether, seat, Fife, 3½ miles SW. of Cupar.

Rankeillour, Over, seat, Fife, 1 mile N. of Nether Rankeillour.

Rankinston, vil. with ry. sta., G. & SW. R. (alt., 630 ft.), Ayrshire, 8 miles SW. of Old Cumnock; pop. 383; P.O.

Rankle Burn, Selkirkshire; flows 9 miles N. to Ettrick Water, opposite Tushielaw Tower.

Ranksborough Hill, eminence, more than 600 ft. high, on NW. border of Rutland, 3 miles NW. of Oakham; commands a view of Catmose.

Ranmoor, eccl. dist., Sheffield par., S. div. West-Riding Yorkshire, in bor. of Sheffield; pop. 2632; P.O., T.O.

Ranmore, eccl. dist., Great Bookham, Little Bookham, Dorking, Effingham, and Mickleham pars., Surrey; pop. 213; P.O., at **R. Common,** 2 m. NW. of Dorking.

Rannagh and Poories, vil., Aran Island, Templecrone par., co. Donegal; pop. 82.

Rannagh Point, the SW. extremity of Aran island, W. co. Donegal.

Rannerdale Knotts, hill, on SE. side of Crummock Water, Cumberland; alt., 1160 ft.

Rannoch, district and ry. sta., West Highland branch of N. B. R. (alt., 977 ft.), NW. Perthshire and NE. Argyllshire, 28¼ m. N. of Crianlarich and 87¼ m. NW. of Glasgow by rail; P.O.; contains **Rannoch Deer Forest,** 12,740 ac. The sta. is 5 m. W. of Loch Rannoch, near L. Laudon. **Braes of Rannoch,** *quoad sacra* par., at E. end of Loch Rannoch. See KINLOCHRANNOCH. **Loch Rannoch** is 9 miles by 1 mile; depth, 440 ft.; 668 ft. above sea-level; and gives out the Tummel; **Rannoch Lodge** is at W. end of loch.

Ranskill, par. and vil. with ry. sta., G. N. R., Notts, 3½ miles S. of Bawtry; 1317 ac., pop. 416; P.O., T.O.

Ranston House, seat, Dorset, 4 miles NW. of Blandford.

Ranton, or **Ronton,** par., in co. and 4 miles W. of Stafford; 1843 ac., pop. 265. One mile W. are the ruins of **Ranton Abbey,** a priory of time of Henry II.; near the ruins is a seat (**Ranton Abbey**) of the Earl of Lichfield.

Ranworth with Panxworth, par. and vil., Norfolk, on S. side of Ranworth Broad, 4 miles NW. of Acle and 9 miles NE. of Norwich; par., 2457 ac., pop. 351; P.O., called **Ranworth**; near vil. is **Ranworth Hall,** seat; **R. Broad,** or lake, communicates with river Bure.

Ranza. See GLEN RANZA and LOCHRANZA.

Rapemills, ham., W. King's co., 3 m. NNW. of Birr.

Raphoe, market town and par., E. co. Donegal, 6½ miles NW. of Strabane sta. and 15 SW. of Londonderry—par., 13,225 ac., pop. 2749; town, pop. 804; P.O., T.O. Market day, *Saturday.* A monastery was founded here by St. Columb. Raphoe is situated in a fertile district. The see of Raphoe was united to that of Derry in 1835.

Rapla, seat, 2 m. NE. of Nenagh, N. co. Tipperary.

Rapness, the SE. extremity of Westray, Orkney Is.

Rappa Castle, seat, 4 miles NW. of Ballina, N. co. Mayo.

Rarnish, vil., Lewis island, Outer Hebrides, Ross and Cromarty, 5 m. SSW. of Stornoway; pop. 499.

Rasay, or **Blackwater.**—river, Ross and Cromarty; rises on Derrymore mountains, and flows 19 miles to the Conon at Moy; affords good angling, and has a fine waterfall a little below Lochfarve.—**2. Rasay,** island, Inverness-shire. See RAASAY.

Rase, stream, Lincolnshire; rises in the Wolds, 4 m. NE. of Market Rasen, and flows 7 miles SW. to the Ancholme.

Rasen, Market, Lincolnshire. See MARKET RASEN.

Rasen, Middle, Lincolnshire. See MIDDLE RASEN.

Rasen, West, par. and vil., Lincolnshire, on river Rasen, 3 m. W. of Market Rasen; 3180 ac., pop. 204; P.O.

Rasharkin, par. and vil., W. co. Antrim, on river Bann, 4 miles E. of Kilrea—par., 19,261 ac., pop. 4616; vil., pop. 255; P.O.

Rashcliffe, eccl. dist., Almondbury par., S. div. West-Riding Yorkshire, near Huddersfield; pop. 8730.

Rashdoge, vil., 5 miles WSW. of Letterkenny, mid. co. Donegal.

Rashee, par., mid. co. Antrim, 2 miles NW. of Ballyclare; 6459 ac., pop. 956.

Rashenny, vil. and ry. sta., Londonderry and Lough Swilly and Letterkenny Ry., NE. co. Donegal, 2 m. E. of Ballyliffen.

Rashfield, ham., Argyllshire, on river Eachaig, 1 m. NW. of Kilmun.

Raskelf, par. and vil. with ry. sta., N. E. R., North-Riding Yorkshire, 13½ miles NW. of York by rail and 3 miles WNW. of Easingwold; 4281 ac., pop. 447; P.O.

Rasnastraw, pl., 2 m. SE. of Tinahely, S. co. Wicklow.

Rassa, par., Monmouthshire, in urb. dist. and 2 miles NW. of Ebbw Vale; 777 ac., pop. 832.

Rastrick, par. and town, N. div. W. R. Yorkshire, on river Calder, 3½ miles N. of Huddersfield and 5 miles SE. of Halifax; 1371 ac., pop. 9357; P.O., T.O.; has silk and woollen mfrs. and stone quarries; near the town is **R. House,** seat.

Rat Island, on SE. side of Lundy Island, Bristol Channel.

Ratagain. See MAM RATTACHAN.

Rataine, par., mid. co. Meath, 4 miles NE. of Trim; 1631 ac., pop. 149.

Ratass, par., N. co. Kerry; 6982 ac., pop. 2646; contains part of Tralee.

Rathy, par. and vil. with ry. sta., M. R., in co. and 4½ m. W. of Leicester; 2898 ac., pop. 1803; P.O., T.O.; 1 m. W. of vil. is a Roman camp.

Ratchwood, par., Northumberland, 4½ m. SE. of Belford; 154 ac., pop. 5.

Ratcliff, par., met. bor. of Stepney, co. of London, in Limehouse Division of Tower Hamlets parl. bor., on river Thames, opposite the Pool; 111 ac., pop. 14,810.

Ratcliffe, hamlet, 3 miles SW. of Worksop, Notts.

Ratcliffe Culey, par. and vil., Leicestershire, 1½ m. NE. of Atherstone; 1238 ac., pop. 212.

Ratcliffe on the Wreake, par. and vil., in co. and 7 m. NE. of Leicester, on r. Wreake; 852 ac., pop. 109; P.O.

Ratcliffe upon Soar, par. and vil., in co. and 8 miles SW. of Nottingham, on river Soar; 1135 ac., pop. 142.

Ratcliffe upon Trent. See RADCLIFFE ON TRENT.

Ratesh, hamlet, 7 m. NW. of Tuam, N. co. Galway.

Rath.*—par., mid. co. Clare, 1 m. SW. of Corrofin; 8488 ac., pop. 951. Contains remains of R. Castle, O'Nial's Court, and Tier MacBran Castle.—**2. Rath,** seat, 5 miles NE. of Drogheda, SE. co. Louth.—**3. Rath,** 5 miles SW. of Monasterevin, NE. Queen's co.—**4. Rath,** seat, SW. co. Wicklow, 2½ miles E. of Tullow.—**5. Rath,** hamlet,

* *Rath* is Irish, and signifies a "hill fort."

5 miles NE. of Birr, King's co.—**6. Rath,** affl. of river Inny, S. co. Longford, 2 miles E. of Ballymahon.

Rathaldron, seat, 2 miles NW. of Navan, mid. co. Meath. There are the ruins of a fortalice here.

Rathangan, small market town and par., in co. and 6 m. NW. of Kildare, on river Little Barrow and a branch of the Grand Canal—par., 11,531 ac., pop. 1428; town, pop. 619; P.O., T.O. Market day, *Monday*. Rathangan has trade in corn and malting. The Duke of Leinster is the proprietor of the town.

Rathanna, ham., S. co. Carlow, 4½ m. E. of Borris.

Rathanny, 6 miles E. of Tralee, N. co. Kerry; P.O.

Rathanny House, seat, SE. co. Limerick, 4 m. ESE. of Bruff.

Rathaspick ("bishops' fort").—par. and vil., Queen's co. and co. Kilkenny, 6 miles SW. of Athy; 8215 ac., pop. 1175.—**2. Rathaspick,** par., N. co. Westmeath, on river Inny; 7547 ac., pop. 779; P.O., called **Rathaspic.**—**3. Rathaspick,** par. and vil., in co. and 3 miles SW. of Wexford; 2804 ac., pop. 412.

Rathbarry, coast par., S. co. Cork, 4 miles S. of Clonakilty, on Clonakilty Bay; 4733 ac., pop. 1094.

Rathbeagh, par., N. co. Kilkenny, on river Nore, 2 miles NE. of Freshford; 2823 ac., pop. 279.

Rathbeal, seat, N. co. Dublin, 2½ m. NW. of Swords.

Rathbeggan, par., S. co. Meath, 3 miles SE. of Dunshaughlin; 2865 ac., pop. 91.

Rathborney, par., N. co. Clare, 5 miles N. of Kilfenora; 9633 ac., pop. 215.

Rathbran, par., W. co. Wicklow, on river Slaney, containing the vil. of Stratford-on-Slaney, 3 miles N. of Baltinglass; 5831 ac., pop. 710.

Rathcabban, N. co. Tipperary, 6 miles WNW. of Parsonstown; P.O., T.O.

Rathcarrick, seat, in co. and 3 miles SW. of Sligo.

Rathclare House, N. co. Cork, ¾ m. N. of Buttevant.

Rathclarin, coast par., S. co. Cork, 5 miles SE. of Bandon; 5900 ac., pop. 949.

Rathclarish, ham., SE. co. Tipperary, 4½ m. N. of Carrick on Suir.

Rathcline, par., SW. co. Longford, on Lough Ree and river Shannon; 10,968 ac., pop. 1345; contains Lanesborough and several islands; **Rathcline House,** seat, is 2 miles S. of Lanesborough.

Rathcobican, vil., 5 m. W. of Edenderry, NE. King's co.

Rathcoffey House, seat, 4 miles SW. of Maynooth, N. co. Kildare.

Rathconnell, par., mid. co. Westmeath, 3 miles NE. of Mullingar; 15,662 ac., pop. 1268.

Rathconrath, par. and hamlet, W. co. Westmeath, 8 miles W. of Mullingar; 8703 ac., pop. 968; P.O., T.O.

Rathcool, par., S. co. Tipperary, 2 miles NW. of Fethard; 5904 ac., pop. 439.

Rathcoole.—ham., 5 miles SW. of Banteer, N. co. Cork; P.O.—**2. Rathcoole,** par. and vil., co. Dublin, 4 miles SE. of Celbridge sta. and 12 SW. of Dublin—par., 4705 ac., pop. 716; vil., pop. 188; P.O., T.O.—**3. Rathcoole,** par., in co. and 5 miles NE. of Kilkenny; 3672 ac., pop. 350.

Rathcooney, par., in co. and 3 miles NE. of Cork, on river Glanmire; 5153 ac., pop. 1566.

Rathcor, Upper and **Lower,** hamlets, 4 miles S. of Carlingford, N. co. Louth.

Rathcore, par. and hamlet, S. co. Meath, on Royal Canal—par., 13,882 ac., pop. 1473; hamlet, 3 miles N. of Enfield sta.; P.O.

Rathcormack, par. and vil., in co. and 17 miles NE. of Cork, on river Bride, 4 miles S. of Fermoy sta.—par., 13,995 ac., pop. 1437; vil., pop. 256; P.O., T.O.

Rathcoursey, hamlet, 3 miles NW. of Cloyne, S. co. Cork.

Rathdaire, seat, N. Queen's co., 5½ m. SW. of Monasterevin.

Rathdangan, vil., SW. co. Wicklow, 2½ m. NE. of Kiltegan; pop. 90; P.O.

Rathdowney, town and par., SW. Queen's co., 3½ miles S. of Ballybrophy ry. sta.—par., 17,224 ac., pop. 2666; town, 1045; P.O., T.O.

Rathdrum, market town and par. with ry. sta., D. W. & W. R., in co. and 9 miles SW. of Wicklow, on river Avonmore, 37½ miles S. of Dublin by rail—par., 5798 ac., pop. 1668; town, pop. 647; P.O., T.O. Market day, *Thursday*. Great numbers of tourists pass through Rathdrum on their way to Glendalough, for which it is the nearest sta. Lead ore is mined. Earl Fitzwilliam is the chief proprietor of the town.

Rathdrumin, par., S. co. Louth, 4 miles SE. of Dunleer; 1207 ac., pop. 184.

Rathduff, ry. sta., G. S. & W. R., in co. and 12 miles N. of Cork.

Rathen, par., hamlet, and ry. sta., G. N. S. R., Aberdeenshire—par., 9587 ac., pop. 2577; hamlet, 1¼ mile SW. of sta. and 4 miles S. of Fraserburgh; P.O., T.O.

Rathernan, par., mid. co. Kildare, 3 miles NW. of Newbridge; 5139 ac., pop. 460.

Rathfarnham, par. and vil., in co. and 3 miles S. of Dublin, on river Dodder—par., 2784 ac., pop. 9208; vil., pop. 437; P.O., T.O. In this neighbourhood are many handsome seats and villas, also several paper and corn mills. **Rathfarnham Castle,** an old seat (1600), was formerly the property of the Marquis of Ely.

Rathfeigh, par. and hamlet, E. co. Meath, 6 miles SW. of Duleek; 2887 ac., pop. 156; P.O.

Rathfran, bay, on W. side of Killala Bay, N. co. Mayo.

Rathfryland, market town, W. co. Down, 9 miles SE. of Banbridge and 9 miles NE. of Newry; pop. 1294; P.O., T.O., called **Rathfriland.** Market day, *Wednesday*. Rathfryland, founded soon after the Restoration, is situated on the slope of a small hill, which is crowned by the ruins of a castle formerly held by the Magennises, Lords of Iveagh. The mfr. of sewed muslin is carried on in the town and neighbourhood.

Rathgar, vil., in co. and 2 miles S. of Dublin; extensive limestone quarries are in the vicinity. See RATHMINES AND RATHGAR.

Rathgarogue, ry. sta., D. W. & W. R., SW. co. Wexford, 13½ m. W. of Macmine Junction.

Rathgarve, par., N. co. Westmeath; 6026 ac., pop. 1519; contains Castlepollard town.

Rathgilbert, seat, E. Queen's co., 4 m. SW. of Athy.

Rathglass, seat, 2 miles S. of Tullow, NE. co. Carlow.

Rathgoggan, par., N. co. Cork; 3317 ac., pop. 2535; contains Charleville.

Rathgormuck, par. and vil., N. co. Waterford, 4 miles SW. of Carrick-on-Suir; 17,965 ac., pop. 1026; P.O.

Rathillet, vil. and seat, Fife, 4 m. N. of Cupar; P.O.

Rathjordan, par., E. co. Limerick, on river Commogue, 4 miles W. of Pallas Grean; 1063 ac., pop. 168.

Rathkea, ham., in co. and 3¾ m. SW. of Tipperary; P.O.

Rathkeale, market town and par. with ry. sta., G. S. & W. R., in co. and 9 miles SW. of Limerick, on river Deel—par., 12,095 ac., pop. 3074; town, 1471 ac., pop. 1749; P.O., T.O. Market day, *Thursday*. On the east side of the town are the ruins of R. Abbey (13th cent.). The Earls of Desmond had three castles here.

Rathkennan, par., mid. co. Tipperary, on river Suir, 5 miles SW. of Thurles; 786 ac., pop. 84; P.O.

Rathkenny.—par., N. co. Meath, 2½ miles NE. of Wilkinstown ry. sta.; 5496 ac., pop. 640.—**2. Rathkenny,** ry. sta., B. & N. C. R., NE. co. Antrim, 5 m. NE. of Ballymena.—**3. Rathkenny,** seat, 4 miles SW. of Cootehill, W. Cavan.

Rathkieran, par., S. co. Kilkenny, 4 miles NW. of Waterford; 3478 ac., pop. 417.

Rathlacken, 17 miles NW. of Ballina, N. co. Mayo; P.O.

Rathlaheen, seat, co. Clare, 3 m. E. of Newmarket.

Rathleague, seat, 2 miles SE. of Maryborough, mid. Queen's co.

Rathlee, ham., 3 m. WSW. of Easky, W. co. Sligo; P.O.

Rathlee Head, E. side of Killala Bay, NW. co. Sligo.

Rathlin, or **Raghlin,** or **Rahery,** island and insular par., N. co. Antrim, off Fair Head, 5 miles N. of Ballycastle; 3398 ac., pop. 368; P.O., called **Rathlin Island.** There is a Lloyd's signal station here with T.O. The island is crescent or elbow-shaped, measuring about 5 miles between the extreme points (which are towards the mainland) and 1 mile in width; greatest alt., 449 ft. The general structure of the rocks is chalk and columnar basalt. Rathlin had a church founded by St. Columba in the 6th century; was ravaged by the Danes in 790 and 973, and was the refuge of Robert Bruce in 1306. The remains of "Bruce's Castle" are situated on a lofty precipice. The inhabitants live chiefly by fishing. On Altacarry Head, the NE. point of the island, is a lighthouse 88 ft. high, with intermittent light (Rathlin) 243 ft. above high water and seen 21 miles.

Rathlin O'Birne Island, in Malin Bay, SW. co. Donegal, 3 miles S. of Malinmore; on W. side of island is a lighthouse 65 ft. high, with flashing light (Rathlin O'Birne) 116 ft. above high water and seen 16 miles; pop. 4.

Rathlogan, par., N. co. Kilkenny, 3 miles NE. of Johnstown; 484 ac., pop. 87.

Rathlynin, par., in co. and 4 miles NE. of Tipperary, on river Multeen; 2781 ac., pop. 348.
Rathmacknee, par., in co. and 5 miles SW. of Wexford; 1861 ac., pop. 265.
Rathmanna, seat, co. Tipperary, 3 m. E. of Thurles.
Rathmell, par. and vil., N. div. W. R. Yorkshire—3420 ac., pop. 214; vil., on **Rathmell Burn,** an affl. of river Ribble, 3 miles SW. of Settle; P.O., T.O.
Rathmelton, or **Ramelton,** market town, N. co. Donegal. See RAMELTON.
Rathmichael, coast par., SE. co. Dublin, 2 m. NW. of Bray; 2808 ac., pop. 1973.
Rathmines and Rathgar, urb. dist. with ry. sta. (**Ranelagh and Rathmines**), D. W. & W. R., in co. and 1½ mile S. of Dublin; 1714 ac., pop. 32,602; P.O., T.O., called **Rathmines.**
Rathmolyon, par., hamlet, and seat, S. co. Meath—par., 9782 ac., pop. 1050; hamlet, 3 miles W. of Summerhill; P.O.; **Rathmolyon House,** seat, is adjacent.
Rathmore.—seat, 4 m. SW. of Belfast, co. Antrim.—**2. Rathmore,** par., N. co. Carlow, on river Slaney, 4 miles N. of Tullow; 815 ac., pop. 103.—**3. Rathmore,** demesne, SE. co. Galway.—**4. Rathmore,** ry. sta., G. S. & W. R., near E. border of co. Kerry, 6 m. W. of Millstreet; P.O., T.O.—**5. Rathmore,** par. and hamlet, E. co. Kildare, 5 miles E. of Naas; 7762 ac., pop. 523; P.O.—**6. Rathmore,** par., W. co. Meath, 2 miles NE. of Athboy; 5345 ac., pop. 564.—**7. Rathmore,** pl. and seat, 7 m. NW. of Granard, co. Longford.—**8. Rathmore,** seat, W. King's co., 4½ miles S. of Birr.
Rathmoylan, coast par., E. co. Waterford, 2 miles SW. of Dunmore; 2455 ac., pop. 351.
Rathmoyle.—seat, 5 miles W. of Edenderry, NE. King's co.—**2. Rathmoyle,** seat, 4 miles NE. of Castlerea, NW. co. Roscommon.—**3. Rathmoyle,** ham., 4½ m. SSE. of Freshford, NE. co. Kilkenny; P.O.
Rathmullan, vil., N. co. Donegal, on Lough Swilly, 3 miles W. of Fahan ry. sta. (by ferry) and 7 miles NE. of Ramelton; pop. 512; P.O., T.O., called **Rathmullen,** pl., 3 m. from Ballymote, co. Sligo; P.O. Market day, *Monday.* There is a good quay for shipping. **Rathmullan House,** seat, is in vicinity.—**2. Rathmullan,** par., S. co. Down, on Dundrum Bay, 5 miles S. of Downpatrick; 3739 ac., pop. 1154.
Rathmuriel. See CHRIST'S KIRK.
Rathnacusheran, ham., SW. co. Wexford, 8 m. SE. of New Ross.
Rathnally, seat, 2 m. NE. of Trim, mid. co. Meath.
Rathnamagh, ham., 7 m. WNW. of Ballina, N. co. Mayo; P.O.
Rathnaveoge, par., N. co. Tipperary, 5 miles SW. of Roscrea; 5152 ac., pop. 463.
Rathnew, par. and vil. with ry. sta., D. W. & W. R., E. co. Wicklow, on river Vartrey—par. (containing part of town of Wicklow), 8432 ac., pop. 2577; vil., 2 miles W. of town of Wicklow, pop. 548; P.O.
Rathnure, ham., 9½ m. W. of Enniscorthy, W. co. Wexford; P.O.
Ratho, par., vil., and ry. junction, N. B. R., Edinburghshire—par., 6142 ac., pop. 1946; vil., 1¼ m. S. of sta., which is 8½ m. W. of Edinburgh, pop. 755; P.O., T.O., and P.O., T.O. at **Ratho Station;** near vil. is **Ratho Park,** seat.
Rathobyres, estate and seat, Edinburghshire, 2 m. SE. of Kirkliston.
Rathowen, vil. with ry. sta. (**Street and Rathowen**), M. G. W. R., NW. co. Westmeath, 5 miles SE. of Edgeworthstown; pop. 193; P.O.
Rathpatrick, par., S. co. Kilkenny, at confluence of rivers Suir and Barrow, 2 miles NE. of Waterford; 4477 ac., pop. 802.
Rathpeak House, seat, S. co. Roscommon, 4 m. E. of Castlemaloe.
Rathreagh, par., S. co. Longford, on river Inny, 5 miles S. of Edgeworthstown; 4023 ac., pop. 466.—**2. Rathreagh,** par., N. co. Mayo, 4 miles NW. of Killala; 4164 ac., pop. 394.
Rathregan, par., S. co. Meath, 3 miles S. of Dunshaughlin; 2577 ac., pop. 112.
Rathroe, par., SW. co. Wexford, 3 miles NE. of Arthurstown; 2396 ac., pop. 338.
Rathronan.—par., W. co. Limerick, 4 miles W. of Newcastle; 18,117 ac., pop. 2500.—**2. Rathronan,** par., S. co. Tipperary, 2 m. N. of Clonmel; 2641 ac., pop. 403.
Rathsallagh, par., W. co. Wicklow, 11 miles NE. of Athy; 1776 ac., pop. 106.
Rathsaran, par., SW. Queen's co., 2½ miles W. of Rathdowney; 2291 ac., pop. 316.
Rathtoe, ham., 3 m. SW. of Tullow, N. co. Carlow; P.O.
Rathtoole, par., W. co. Wicklow, 4 miles NW. of Baltinglass; 692 ac., pop. 44.
Rathurles House, seat, N. co. Tipperary, 3 m. NE. of Nenagh.
Rathven, coast par. and vil. with ry. sta., H. R., Banffshire—par., 23,165 ac., pop. 14,064; vil., 1½ m. NE. of Buckie.
Rathville, seat, co. Galway; post-town, Kiltullagh.
Rathvilly, par. and vil. with ry. sta., G. S. & W. R., NE. co. Carlow, on river Slaney, 5¾ miles N. of Tullow—par., 9212 ac., pop. 1371; vil., pop. 297; P.O., T.O.
Rathvinden, seat, near Leighlinbridge, W. co. Carlow.
Rathwade House, seat, W. co. Carlow, 2 m. NE. of Leighlinbridge.
Rathwire, vil., E. co. Westmeath, 1 mile S. of Killucan; pop. 131.
Ratley, par. and vil., Warwickshire, under Edge Hill, 4 miles SE. of Kineton; 1729 ac., pop. 317; P.O.
Ratley, Upper, ham., 2 m. NW. of Romsey, Hants.
Ratlinghope, par., Shropshire, on river Ormy, 4½ miles NW. of Church Stretton; 5533 ac., pop. 197.
Ratoath, par. and vil., SE. co. Meath—par., 9331 ac., pop. 708; vil., 5 miles E. of Drumree, pop. 223; P.O., T.O. **Ratoath Manor,** seat, is in vicinity.
Ratsloe, hamlet, Devon, 3 miles NE. of Exeter.
Rattachan. See MAM RATTACHAN.
Ratter, hamlet, Caithness, 7 miles NE. of Castletown.
Rattery, par. and vil., Devon, 4 miles W. of Totnes; 2926 ac., pop. 347; P.O.
Rattlesden, par. and vil., Suffolk, 4½ miles W. of Stowmarket; 3299 ac., pop. 894; P.O., T.O.
Ratton Park, seat, 2 miles N. of Eastbourne, Sussex.
Rattoo, par. and seat, N. co. Kerry, at confluence of rivers Brick and Feale, 7 miles SW. of Listowel; 8201 ac., pop. 1593; at Rattoo is an ancient round tower.
Rattray, vil. and seat, Aberdeenshire, 7½ miles NW. of Peterhead. On the promontory of **Rattray Head** there is a coastguard sta. and lighthouse 113 ft. high and 91 ft. above high water with group flashing light visible 15 m.—**2. Rattray,** town (police burgh) and par., Perthshire—par., 4534 ac., pop. 2462; town and police burgh, on river Ericht, opposite Blairgowrie, with which it is connected by a bridge of four arches; pop. 2019; flax and jute spinning is carried on.
Rauceby, ry. sta., G. N. R., Lincolnshire, 3 m. SW. of Sleaford.
Rauceby, North, par. and vil. (ry. sta. **Rauceby,** G. N. R.), Lincolnshire, 1 mile NW. of South Rauceby; 3211 ac., pop. 252.
Rauceby, South, par. and vil. (ry. sta. **Rauceby,** G. N. R.), Lincolnshire, 3 miles W. of Sleaford; 2608 ac., pop. 392; P.O.; near vil. is **Rauceby Hall,** seat.
Raughton Head with Gatesgill, eccl. dist., Castle Sowerby and Dalston pars., Cumberland; pop. 647; P.O. at **Raughton Head,** 2 miles SE. of Dalston.
Raunds, urb. dist., par., and town, with ry. sta., M. R., Northamptonshire, 3 m. S. of Thrapston; urb. dist. and par., 4460 ac., pop. 3811; P.O., T.O.; has mfrs. of boots and shoes.
Ravarnett, W. co. Down, 3 miles from Lisburn; P.O.
Ravel, rivulet, E. co. Antrim; flows 10 miles SW. to river Main, 3 miles SW. of Clogh Mills.
Raveley, Great, par., in co. and 6 miles NE. of Huntingdon; 1781 ac., pop. 156.
Raveley, Little, par., Huntingdonshire, adjacent to Great Raveley; 751 ac., pop. 45.
Ravelrig Platform, ry. sta., C. R., adjoining Balerno, Edinburghshire. **R. House** is a seat.
Ravelston, seat, Edinburghshire, 2½ miles W. of Edinburgh, near E. skirt of Corstorphine Hill.
Raven Crag, at NW. end of Thirlmere, Cumberland; alt., 1400 ft.
Raven Fall, waterfall, Merioneth, 2 miles from Maentwrog.
Raven Meols, hamlet, SW. Lancashire, 8 miles W. of Ormskirk.
Raven Point, on N. side of entrance to Wexford Harbour, SE. co. Wexford.
Raven Rock, 2½ miles NW. of Strathpeffer, Ross and Cromarty; commands a fine view.
Raven Scar, limestone rocks, between Ingleton and Chapel-le-Dale, N. div. West-Riding Yorkshire, on E. side of glen watered by Dale Beck.

Raven Square, ry. sta., Camb. Ry., Montgomeryshire, 1 m. W. of Welshpool.

Ravendale, East and **West,** 2 adjacent pars., Lincolnshire, 8 miles SW. of Great Grimsby—R. East, 817 ac., pop. 105; R. West, 773 ac., pop. 73.; **Ravendale Hall** is a seat; a priory was founded at West Ravendale in 1202.

Ravenfield, par., S. div. W. R. Yorkshire, 4 miles NE. of Rotherham; 1236 ac., pop. 217; contains **Ravenfield Hall,** seat.

Ravenglass, small seaport and market town with ry. stas., Furness Ry. and Ravenglass, Eskdale Green, and Boot Ry., Cumberland, at the head of the estuary of the Irt, Mite, and Esk, 5 miles NW. of Bootle, 7¼ m. SW. of Boot, and 16½ SE. of Whitehaven; P.O., T.O. Market day, *Wednesday.* The population of Ravenglass is engaged in the coasting trade and mussel fishery. There are four annual fairs. Near the mouth of the Esk are traces of a Roman camp.

Ravenhead, eccl. dist., Prescot par., SW. Lancashire, on SW. side of St. Helens; pop. 9147; at Ravenhead are extensive plate-glass works.

Raveningham, par. and vil., Norfolk, 3½ miles SE. of Loddon; par., 2423 ac., pop. 288; P.O.; near vil. is **Raveningham Hall,** seat.

Raven's Gill, one of the most picturesque of the Nidderdale glens, 2 m. SSW. of Pateley Bridge, W. R. Yorkshire.

Raven's Hugo, cave, Cornwall, 1½ mile NE. of Lizard Head.

Ravensbourne.—river, Kent; rises near Farnborough, and flows 10 miles NW. past Bromley and Lewisham to the Thames at Deptford.—**2. Ravensbourne,** ry. sta., SE. & C. R., W. co. Kent, 2½ miles SE. of Catford.

Ravensburgh Castle, ancient oval camp, on high hill, Herts, 5½ miles NW. of Hitchin.

Ravensbury Park, seat, ½ m. SW. Mitcham, Surrey.

Ravenscar, a rising seaside resort with ry. sta., N. E. R., E. div. N. R. Yorkshire, 10¼ m. N. of Scarborough; alt., 630 ft.; P.O., T.O.

Ravenscourt Park, ry. sta., L. & SW. R., co. of London, 8¼ miles W. of Waterloo sta., in W. of Hammersmith.

Ravenscraig.—ruined castle, 2½ miles NW. of Peterhead, Aberdeenshire, on river Ugie.—**2. Ravenscraig,** ruined castle, in par. and 1 mile SW. of Dysart, Fife.—**3. Ravenscraig,** ry. sta., C. R., Renfrewshire, 3½ miles SW. of Greenock and 25¼ m. WNW. of Glasgow.

Ravenscroft, pl. and seat, Cheshire, on river Dane, 1 mile N. of Middlewich.

Ravensdale, seat, 1 mile S. of Ballaugh, Isle of Man.

Ravensdale.—seat, 6 miles NE. of Dundalk, N. co. Louth, in Ravensdale, on river Flurry; P.O.—**2. Ravensdale,** seat, 2¾ miles NW. of Leixlip, co. Kildare.

Ravensdale Park, par., Derbyshire, 7 miles NW. of Derby; 635 ac., pop. 48.

Ravensden, par. and vil., in co. and 4 miles NE. of Bedford; 22 9 ac., pop. 375; P.O.; near vil. is **Ravensden House,** seat.

Ravenseat, ham., N. R. Yorkshire, 5½ m. NW. of Muker.

Ravensflat, ham., Lincolnshire, 5 m. NE. Gainsborough.

Ravenshall, hamlet, 1½ mile N. of Falkland, Fife.

Ravenshall Point, small headland, Kirkcudbrightshire, on E. side of Wigtown Bay and 6 miles SE. of Creetown; has curious caves, and claims to be the scene of Scott's "Guy Mannering." See DIRK HATTERAICK'S CAVE.

Ravenshill, ham., Worcestershire, 7 m. SW. of Martley.

Ravensnook Castle, ruin, 1½ mile SW. of Penicuik, Edinburghshire, on river North Esk.

Ravenspur, former seaport, East-Riding Yorkshire, at the mouth of the Humber, near Spurn Head; was also called *Ravenspurn, Ravenser,* and *Ravensrode*; returned a member to the Parliaments of Edward I.; suffered much injury from the sea in 1346, and again in 1357; was the landing-place of Henry IV. in 1399 and of Edward IV. in 1471, and was soon afterwards entirely swept away by the sea.

Ravensthorpe.—urb. dist., par., and town with ry. stas. (**Ravensthorpe**) L. & Y. R., (**R. and Thornhill**) L. & NW. R., W. R. Yorkshire, 2 miles W. of Dewsbury—urb. dist. and par., 372 ac., pop. 5699; P.O., T.O.; has woollen, iron, and brass mfrs.—**2. Ravensthorpe,** par. and vil., in co. and 9 miles NW. of Northampton; par., 1497 ac., pop. 327; P.O.

Ravensthorpe Manor, seat, 4½ m. NE. of Thirsk, N. R. Yorkshire.

Ravenstone, par. and vil., Bucks, 3 miles W. of Olney; 2075 ac., pop. 230; P.O.; a priory was founded here in 1246.

Ravenstone, seat of Lord Borthwick, Wigtownshire, 5 m. NW. of Whithorn.

Ravenstone with Snibston, par. and vil., Leicestershire—par., 2277 ac., pop. 1015; vil., 4 miles SE. of Ashby de la Zouch; P.O.; **Ravenstone Hall** is the seat of the Fosbrooke family.

Ravenstonedale, par. and vil. with ry. sta., 1¾ m. distant at Newbiggin, N. E. R., (alt., 794 ft.), Westmorland—par., 16,405 ac., pop. 838; vil., 4½ miles SW. of Kirkby Stephen; P.O., T.O.

Ravenstruther, vil., in co. and 2¾ m. NE. of Lanark; P.O.

Ravenswood, seat, 2¼ m. NW. of Sandhurst, SE. Berkshire.

Ravenswood, seat, 2 miles E. of Melrose, Roxburghshire.

Ravensworth.—vil., Durham, on river Team, 4 miles SW. of Gateshead; **Ravensworth Castle** is the seat of the Earl of Ravensworth.—**2. Ravensworth,** par. and vil., North-Riding Yorkshire, 5 miles NW. of Richmond; 1721 ac., pop. 228; P.O.; **Ravensworth Castle,** the ruined residence of the family of Fitz-Hugh, succeeded a fortress of Saxon times.

Raventhorpe, par., Lincolnshire, 4 miles W. of Brigg; 641 ac., pop. 37.

Raventofts, hamlet, E. div. West-Riding Yorkshire, 3 miles NW. of Ripley.

Ravernet, stream, 10 m. long, co. Down; affl. of Lagan r., 1 m. S. of Lisburn.

Raw.—par., Northumberland, 3 miles SE. of Rothbury; 1690 ac., pop. 65.—**2. Raw,** hamlet, Heversham par., Westmorland, 4 miles NW. of Kendal.

Rawcliffe.—par. and vil. with ry sta., L. & Y. R., E. div. W. R. Yorkshire, on river Aire, 4 miles W. of Goole; 4429 ac., pop. 1926; P.O., T.O., and P.O., T.O. at **R. Bridge.**—**2. Rawcliffe,** par. and seat, N. R. Yorkshire, 2½ miles NW. of York; 739 ac., pop. 310.—**3. Rawcliffe,** N. Lancashire; P.O. See RAWCLIFFE, UPPER, WITH TARNICAR.

Rawcliffe, Out, N. Lancashire. See OUT RAWCLIFFE.

Rawcliffe, Upper, with Tarnicar, par., N. Lancashire; 3842 ac., pop. 518; contains **Upper Rawcliffe,** vil., on river Wyre, 3¾ miles SW. of Garstang; P.O., called **Rawcliffe.**

Rawdon, or **Rawden,** urb. dist., par., and town, with ry. sta. (**Apperley Bridge and Rawdon**), M. R., W. R. Yorkshire, 5 miles NE. of Bradford and 6 miles NW. of Leeds; urb. dist. and par., 1561 ac., pop. 3181; P.O., T.O.; has mfrs. of cloth, and possesses numerous important educational institutions. Rawdon gives the title of baron to the Marquis of Hastings.

Rawlsbury Camp, on Bullbarrow Down, Dorset, 4 miles NW. of Milton Abbas.

Rawmarsh, urb. dist., par., and town, with ry. sta. (**Park Gate and Rawmarsh**), M. R., S. div. W. R. Yorkshire, 2 miles NE. of Rotherham; urb. dist. and par., 2550 ac., pop. 14,587; P.O.; has china and iron works, and in the neighbourhood are collieries.

Rawnsley, hamlet, 3 miles NE. of Cannock, S. Stafford; P.O.

Rawreth, par. and vil., Essex, 8 miles NW. of Southend; 2372 ac., pop. 365.

Rawross Ferry, N. co. Donegal, on N. side of Mulroy Bay, opposite Mulroy Pier.

Rawtenstall, mun. bor., town, and par., with ry. sta., L. & Y. R. (alt., 539 ft.), NE. Lancashire, 4 miles W. of Bacup and 8 N. of Bury; urb. dist. and par., 9535 ac., pop. 31,053; P.O., T.O.; carries on cotton and woollen mfrs.; consists of regular and well-built streets.

Rawthey, river, 15 m. long, Yorkshire and Westmorland, rising on Baugh Fell and flowing past Sedbergh into r. Lune, 1 m. N. of Middleton sta.

Rawyards, vil. with ry. sta., N. B. R., in NE. suburbs of Airdrie, Lanarkshire; P.O.

Ray, pl., 3 miles from Rathmullen, N. co. Donegal; P.O.

Raybarrow Pool, dangerous bog, Dartmoor, Devon, on S. side of Cawsand Beacon and 2 miles NW. of Gidleigh.

Raydon.—par. and vil. with ry. sta. (**Raydon Wood**), G. E. R., E. Suffolk, 3 miles SE. of Hadleigh; 2374 ac., pop. 505; P.O.—**2. Raydon,** hamlet, in par. and near Orford, Suffolk.—**3. Raydon,** Essex. See ROYDON.

Rayleigh, par. and vil. with ry. sta., G. E. R., Essex, 7 m. WNW. of Southend; 2906 ac., pop. 1773; P.O., T.O.; gives the title of baron to the family of Strutt; at the upper end of the vil. is a moated mound, the site of Sweyn's castle.

Raymoghy, par., N. co. Donegal, on Lough Swilly, 5 m. N. of Raphoe; 15,190 ac., pop. 2281.

Raymunterdoney, par., N. co. Donegal, 5 miles SW. of Dunfanaghy; 12,018 ac., pop. 1580.

Rayne.—par. and vil. with ry. sta., G. E. R., Essex, 2¼ m. W. of Braintree; 1707 ac., pop. 387; P.O., T.O.—**2. Rayne,** hamlet, near Orton, Westmorland.

Rayne, par., Aberdeenshire; 7885 ac., pop. 1097; contains **Old Rayne,** vil., on river Ury, 1½ mile NE. of Oyne ry. sta. and 7 miles WNW. of Inverurie.

Rayners, seat, Bucks; post-town, Penn, near High Wycombe.

Raynes Park, ry. sta., L. & SW. R., Surrey, 1½ mile SW. of Wimbledon.

Raynham Park, ry. sta., M. & G. N. Jt. R., Norfolk, 3½ miles SW. of Fakenham. See RAINHAM.

Rayrigg Hall, seat, Westmorland, on E. side of Windermere, ¾ mile N. of Bowness; was for several years the summer residence of William Wilberforce (1759–1833), the philanthropist.

Rea.—river, Shropshire; rises near Long Stanton, and flows 20 miles S. past Cleobury Mortimer to the Teme at Rochford, on NW. border of Worcestershire.—**2. Rea,** river, Worcestershire and Warwickshire; rises near the Clent Hills, and flows 11 miles NE. through Birmingham to the Tame at Castle Bromwich.

Rea, Lough (1½ m. by 1 m.), mid. co. Galway. See LOUGHREA.

Reach.—vil., Cambridgeshire, 5½ m. NW. of Newmarket; P.O.—**2. Reach,** Bedfordshire. See HEATH AND REACH.

Read, par. and vil., 2 m. E. of Whalley, NE. Lancashire; 1552 ac., pop. 1346; P.O., T.O.; has cotton mills; near vil. is **Read Hall,** seat.

Reading.—parl. and co. bor. and co. town of Berks, on r. Kennet with ry. stas., G. W. R. and SE. & C. R. (L. & SW. R. to latter sta.), near its confluence with the Thames, 36 m. W. of Paddington sta., London, by rail—co. bor., 5876 ac., pop. 72,217; parl. bor., 2441 ac., pop. 64,922. The parliamentary constituency contains 10,722 electors. Market days, *Monday*, *Wednesday*, and *Saturday*. Reading was a town in Saxon times, was occupied by the Danes in 871, and has remains of a magnificent abbey founded by Henry I., who was buried within the precincts in 1135; was the frequent meeting-place of church councils and parliaments until 1466; and was fortified by the royalists, and besieged and taken by Essex, during the Civil War. The town is well laid out, and has some fine public buildings. Reading is the centre of a large agricultural district, and is also a great railway centre, while it has extensive water conveyance by the Thames and Kennet navigations; and it carries on an important trade in all kinds of agricultural produce, and in supplying the surrounding towns with goods. There is a weekly stock market and six annual fairs. The industrial establishments include iron foundries, engine works, agricultural implement manufactories, flour mills, breweries, potteries, boat-building yards, a seed emporium, and Huntley and Palmer's biscuit factory. The Town Hall buildings contain the public library and museum, in which is the most valuable collection of Romano-British remains in England; there are many other fine buildings. The bor. has a University Extension College and other educational institutions. The Palmer Park is a recreation ground. The Horticultural Society's shows are held in the Forbury, an open space laid out as a pleasure ground. R. is a favourite resort for boating and fishing, and holds an annual amateur regatta. Archbishop Laud (1573–1645) was a native. Reading returns 1 member to Parliament; it returned 2 members from the time of Charles I. until 1885, when the parliamentary limits were extended.

Reading Street.—hamlet, Kent, 2 miles SE. of Margate; P.O.—**2. Reading Street,** pl., 3½ m. SE. of Tenterden, Kent; P.O.

Reads Island, in the Humber, near Whittonness, Lincolnshire; was gradually formed on Pudding Pie Sand, reclaimed, and converted into pasture.

Readypenny, pl., 5 m. SW. of Dundalk, co. Louth; P.O.

Reagh Island, E. co. Down, in Lough Strangford; 127 ac., pop. 7.

Reaghstown, ham., in co. and 4½ m. SW. of Louth.

Reagill, hamlet, Westmorland, 3 miles NE. of Shap.

Reanies Bay, inlet, S. co. Cork, 6 miles E. of Kinsale, between Barry's Head and Flat Head.

Rear Cross, ham., 7¾ m. ESE. of Newport, W. co. Tipperary; P.O.

Rearsby, par. and vil. with ry. sta., M. R., in co. and 8 miles NE. of Leicester, near river Wreak; par., 1726 ac., pop. 427; P.O., T.O.

Rearymore, par., N. Queen's co., on river Barrow, 5 miles NW. of Mountmellick; 13,943 ac., pop. 938.

Rearyvale House, seat, NW. Queen's co., 3 m. NE. of Clonaslee.

Reasby, hamlet, Lincolnshire, 4 miles NW. of Wragby.

Reaveley, par., Northumberland, 7 miles SE. of Wooler; 2310 ac., pop. 40.

Reawick, seat, Shetland, on Scalloway Bay, 6 miles NW. of Scalloway; P.O., T.O.

Reay, par. and vil., Caithness—par., 44,905 ac., pop. 974; vil., near Sandside Bay, 10½ miles W. of Thurso; P.O., T.O.; gives the title of baron to the family of Mackay, from whom a large section of Sutherland took the name of "Lord Reay's Country."

Reay Deer Forest, Sutherland, 45,000 ac.; post-town, Lairg.

Recar Loch, 8½ m. SW. of Dalmellington, SE. Ayrshire.

Recess, vil. with hotel and ry. sta., M. G. W. R., W. co. Galway, 12 miles E. of Clifden and 37 miles NW. of Galway by rail, on Ballynahinch Lough, near the Twelve Pins; P.O., T.O.; there is good fishing.

Rectorial, hamlet, Cardiganshire, 7½ miles NW. of Newcastle Emlyn.

Rectory Road, ry. sta., G. E. R., in N. of London, 3¾ m. N. of Liverpool Street sta.

Reculver, coast par. and vil., Kent, 3 miles E. of Herne Bay and 9 miles W. of Margate; 1214 ac., pop. 256; was the site of the Roman station of *Regulbium*, of a palace of Ethelbert, King of Kent, and of a monastery of the 7th century.

Red Acre Point. See SEAHAM HARBOUR.

Red Bank, or **Loughrigg Terrace,** steep northern slope of Loughrigg Fell, Westmorland; commands a fine view of Grasmere.

Red Bay, NE. co. Antrim; on N. shore, near Cushendall, are the remains of **Red Castle,** once the home of the M'Donnells, with caves under the cliffs of old red sandstone.

Red Castle.—ruin, Forfarshire, on Lunan Bay, 4½ miles SW. of Montrose.—**2. Redcastle,** seat, Ross and Cromarty, on N. shore of Beauly Firth, 6½ miles NW. of Inverness; claims to be the oldest inhabited castle in Scotland, having been originally built in 1179 by David, brother of William the Lion.

Red Cliff, I. of Wight, 1½ m. NE. of Sandown.

Red Ford, pl., SE. co. Tyrone, 3 m. SE. of Dungannon.

Red Hall.—seat, Darlington, Durham.—**2. Red Hall,** seat, 4 miles NE. of Leeds, West-Riding Yorkshire.

Red Head, headland, Forfarshire, on S. side of Lunan Bay; alt., 267 ft.

Red Hill, ham., in co. and 4¾ m. N. of Nottingham; P.O.

Red Hill Junction, ry. sta., L. B. & S. C. and SE. & C. Rys., Surrey, 2 miles E. of Reigate and 20¾ miles S. of London. See REDHILL.

Red Hills, W. co. Kildare, between Rathangan and Kildare; alt., 769 ft.

Red Horse Vale, Warwickshire, 5 m. S. of Kineton.

Red House.—seat, 4 miles SE. of Walsall, Staffordshire.—**2. Red House,** seat, near Ipswich, Suffolk.—**3. Red House,** seat, in co. and 6 miles NW. of York.

Red House, seat, 1 mile N. of Ardee, mid. co. Louth.

Red Island, in Lough Ree, W. co. Longford.

Red Lion, or **Largny,** hamlet, N. co. Cavan, 3½ miles SW. of Belcoo.

Red Mile, ry. sta., G. N. and L. & NW. Jt. Ry. (for Belvoir), Leicestershire, 3¾ miles NE. of Harby and 11¾ miles S. of Newark.

Red Nab, promontory, on coast of North-Riding Yorkshire, 3 miles NW. of Filey; alt., 280 ft.—**2. Red Nab,** point, on W. shore of Windermere, Lancashire, 3 m. NE. of Hawkshead.

Red Pike.—mountain, on W. side of Buttermere, Cumberland; alt., 2479 ft.—**2. Red Pike,** mountain, on NW. side of Wast Water, Cumberland, between Steeple and Yewbarrow; alt., 2707 ft.

Red Point, headland, 12 miles SW. of Gairloch, Ross and Cromarty.

Red Rice, seat, 3 miles SW. of Andover, Hants.

Red Rock, ry. sta., L. & NW. R., SW. Lancashire, 3½ miles N. of Wigan.

Red Row, vil., Edinburghshire, ½ mile NW. of Millerhill.

Red Scar, seat, on river Ribble, Lancashire, 3 miles NE. of Preston.

Red Screes, mountain, Westmorland, 3 miles NE. of Ambleside; alt., 2541 ft.

Red Tarn, lake, Westmorland; on E. side of Helvellyn, immediately beneath its summit; is 2356 ft. above sea level.

Red Wharfe Bay, on NE. coast of Anglesey, 5½ miles NW. of Beaumaris; is 5 m. across, and penetrates 3 m.

Redbank, eccl. dist., in par. and bor. of Manchester, SE. Lancashire; pop. 6746.

Redberth, or **Rhydberth,** par., Pembrokeshire, 4 miles NW. of Tenby; 304 ac., pop. 80.

Redbourn, par. and vil. with ry. sta., M. R., Herts, on river Ver, 4½ miles NW. of St. Albans by road and 4½ miles NE. of Hemel Hempstead by rail; 4563 ac., pop. 1932; P.O., T.O.; has silk mills; near the vil. is **Redbournbury,** seat; a cell to St. Albans abbey was founded here in the 12th century.

Redbourne, par. and vil., Lincolnshire, 6 miles SW. of Brigg; 3973 ac., pop. 303; P.O.; **Redbourne Hall** is the seat of the Duke of St. Albans.

Redbridge, vil. with ry. sta., L. & SW. R., Hants, on river Test, or Anton, at its influx to Southampton Water, 4 miles NW. of Southampton; P.O., T.O.; is practically conjoint with Eling and Totton, and has a considerable coasting trade. Here is a railway viaduct over the Test.

Redbrook.—vil. with ry. sta., G. W. R., Gloucestershire, on river Wye, 2¼ miles SE. of Monmouth; P.O., T.O.—**2. Redbrook,** ham. and seat, 2¼ miles W. Whitchurch, detached portion of Flintshire; P.O., T.O., called **Redbrook Maelor.**

Redcar, urb. dist., par., and town, with ry. sta., N. E. R., North-Riding Yorkshire, 7¾ miles NE. of Middlesbrough—urb. dist., 2217 ac., pop. 7695; par., 705 ac., pop. 3205; P.O., T.O. Redcar (with the suburb of Coatham) is a favourite sea-bathing resort. Its smooth firm sands, stretching from the mouth of the Tees to Saltburn, are 10 m. in length.

Redcastle, vil. with ry. sta., H. R., in Black Isle, E. Ross and Cromarty, 3¼ m. E. of Muir of Ord sta. and 9¾ m. SW. of Fortrose.

Redcastle, ham., 5 m. SW. of Moville, NE. co. Donegal, on W. side of Lough Foyle; P.O.

Redcity, par., S. co. Tipperary, 1 mile SW. of Fethard; 722 ac., pop. 73.

Redcliff Point, headland, S. Dorsetshire, 3 miles NE. of Weymouth.

Redcow, ham., in co. and 4 m. WSW. of Dublin.

Redcross.—par. and vil., SE. co. Wicklow, 4 m. NE. of Ovoca—par., 6247 ac., pop. 555; vil., pop. 177; P.O.—**2. Redcross,** river, flows SSE. to the Irish Sea, 2 m. SE. of Mizen Head.

Reddall Hill, eccl. dist., Rowley Regis par., Staffordshire, 2½ miles S. of Dudley; pop. 9193.

Redding, colliery vil., Stirlingshire, 2½ miles SE. of Falkirk; pop. 874; P.O.

Reddingmuirhead, pl., 2 miles W. of Polmont sta., Stirlingshire; P.O.

Reddish, urb. dist., par., and ry. sta., L. & NW. R., SE. Lancashire, 2 miles N. of Stockport; urb. dist. and par., 1541 ac., pop. 8668; P.O., T.O., and P.O. at **N. Reddish.** See HEATON REDDISH.

Redditch, manufacturing town and par. with ry. sta., M. R., Worcestershire, on river Arrow, 15½ miles S. of Birmingham by rail—urb. dist., 1023 ac., pop. 13,493; par., 657 ac., pop. 9438; P.O., T.O. Redditch has mfrs. of needles, hooks and eyes, and fishing tackle.

Redditch, North, par., Worcestershire, 1 mile N. of Redditch; 1408 ac., pop. 196.

Rede, or **Reed.**—river, Northumberland; rises at Redswire, under Carter Fell, in the Cheviots, and flows 21 miles SE. through Redesdale to the North Tyne near Bellingham.—**2. Rede,** or **Reed,** par. and vil., W. Suffolk, 7 miles SW. of Bury St. Edmunds; 1239 ac., pop. 182.

Redenhall with Harleston, par. and vil., 10 miles NE. of Diss, Norfolk, on river Waveney—par. (containing town of Harleston), 3362 ac., pop. 2001; vil., 1½ mile NE. of Harleston.

Redenham, hamlet, Hants, 5½ miles NW. of Andover; **Redenham House** is a seat.

Redesdale, valley of river Rede, Northumberland; extends from the Border at Carter Fell to the North Tyne, and is 21 miles long; gives the title of earl to the Mitford family. See REDE.

Redfern, vil., in co. and 4 miles N. of Warwick.

Redfield, pl., 1 m. from Bristol; P.O.

Redford.—seat, near Colinton, Edinburghshire.—**2. Redford,** vil., Fife, on river Ore, 3½ m. NW. of Kirkcaldy; has flax works.—**3. Redford,** vil., Forfarshire, 7 miles NW. of Arbroath.—**4. Redford,** seat, Stirlingshire, near river Avon, 4 miles SW. of Linlithgow.

Redgate, ham., co. Wexford, 4 m. SE. of Edermine Ferry sta.

Redgill, hamlet, near Orton, Westmorland.

Redgorton, par. and seat, in co. and 4 m. NW. of Perth, on river Tay; 4746 ac., pop. 1439; P.O.; the church is 1 mile SW. of Luncarty ry. sta.

Redgrave, par. and vil., Suffolk, 7 m. NW. of Eye—par., 2123 ac., pop. 501; P.O.; **Redgrave Hall,** seat, occupies the site of a residence of the abbots of Bury.

Redhall, seat, Edinburghshire, on Water of Leith, near Slateford.

Redhall House, seat, E. co. Antrim, adjoining Ballycarry sta.

Redhill.—eccl. dist., Havant and Warblington pars., Hants, on Langston harbour, 2 miles E. of Havant; pop. 742.—**2. Redhill,** hamlet, Herts, 4 miles NW. of Buntingford.—**3. Redhill,** Lincolnshire. See GREENHILL AND REDHILL.—**4. Redhill,** hamlet, Somerset, 7 miles NE. of Axbridge; P.O.—**5. Redhill,** residential dist. and market town with ry. sta. (**Red Hill Junction**), L. B. & S. C. R. and SE. & C. R., Surrey, forming E. part of bor. of Reigate; P.O., T.O.; the sta. is 2 m. E. of Reigate sta. and 20¾ m. S. of London by rail.—**6. Redhill,** hamlet, Warwickshire, 3 miles NW. of Stratford on Avon.—**7. Redhill,** seat, 1 mile NW. of Lydney, Gloucestershire.—**8. Redhill,** ham., in co. and 4 m. NE. of Nottingham.

Redhill, 1 mile from Dromore, W. co. Down; P.O.

Redhills, vil. with ry. sta., G. N. I. R., Annagh par., N. co. Cavan, 4 m. E. of Belturbet and 7 m. SW. of Clones by rail; P.O.

Redhouse, vil., Perthshire, 2½ miles S. of Doune.

Redhouse Castle, ruin, 1 m. NE. of Longniddry sta., Haddingtonshire.

Redhouse Park, seat, 1¼ m. N. of Norwich, Norfolk

Redhythe Point, headland, Banffshire, 1½ mile NW. of Portsoy.

Redisham, Great, par. and vil., E. Suffolk, 3½ miles S. of Beccles; 737 ac., pop. 117.

Redisham, Little, former par., now in Ringsfield par., Suffolk, adjacent to Redisham; contains **Little Redisham Hall,** seat.

Redland, residential dist. and ry. sta., G. W. & M. Jt. R., Gloucestershire, on NW. side of Bristol; P.O., T.O.

Redlands Hill, eminence, 2½ m. S. of Dorking, Surrey; alt., 785 ft.

Redleaf, seat, Kent, 6 miles NW. of Tunbridge Wells.

Redlingfield, par. and vil., E. Suffolk, 3 miles SE. of Eye; 1060 ac., pop. 165; the church was the chapel of the ancient nunnery founded here in 1120.

Redlynch, par. and seat, Wilts, on E. side of Downton, 7 m. SE. of Salisbury; 5451 ac., pop. 1279; P.O., T.O.

Redlynch Park, seat of the Earl of Ilchester, Somerset, 1½ mile SE. of Bruton.

Redmain. See BLINDCRAKE, ISELL, AND REDMAIN.

Redmarley, hamlet, Worcestershire, 5½ miles SW. of Stourport.

Redmarley D'Abitot, par. and vil., Worcestershire, on SW. border of co., 6 miles SE. of Ledbury; 3800 ac., pop. 857; P.O., called **Redmarley.**

Redmarshall, par., Durham, 4 miles NW. of Stockton on Tees; 875 ac., pop. 55.

Redmere, par., Cambridgeshire, 4½ miles E. of Littleport; 632 ac., pop. 40.

Redmile, par. and vil. (ry. st., **Red Mile,** G. N. and L. & NW. Jt. R.), Leicestershire, 11¾ miles S. of Newark; par., 1771 ac., pop. 401; P.O., T.O.

Redmire, par. and vil. with ry. sta., N. E. R. (alt., 600 ft.), N. R. Yorkshire, on river Ure, 4½ miles W. of Leyburn; 2313 ac., pop. 227; P.O., T.O.

Redmires, Upper, Middle, and **Lower,** 3 reservoirs, Rivelin Watershed, W. R. Yorkshire, Sheffield Corporation Water Works. R. Upper, top water area, 56 ac.; holding capacity, 43 million gallons. R. Middle, top water area, 48 ac.; holding capacity, 187.5 million gallons. R. Lower, top water area, 28¾ ac.; holding capacity, 139.5 million gallons.

Redmondstown.—seat, co. Westmeath, 4 m. NE. of Castletown.—**2. Redmondstown,** seat, SE. co. Tipperary, 2½ m. E. of Clonmel.

Rednal.—vil. with ry. sta., G. W. R., Shropshire, 13 miles NW. of Shrewsbury by rail and 4½ miles SE. of Oswestry.

—2. **Redual,** vil., Worcestershire, 4 miles NE. of Bromsgrove; P.O.

Rednock Castle, seat, 4 miles N. of Port of Menteith sta., Perthshire.

Redpath, hamlet, 2 miles S. of Earlston, Berwickshire.

Redrill House, seat, 3 miles SW. of Andover, Hants.

Redriff. See ROTHERHITHE.

Redruth, urb. dist., par., and market town, with ry. sta., G. W. R., Cornwall, 9 miles SW. of Truro and 18 NE. of Penzance; urb. dist. and par., 4006 ac., pop. 10,451; P.O., T.O., and P.O. at **Redruth Highway,** 2 m. distant. Market day, *Friday*. Redruth is in the midst of a rich mineral district, and carries on an extensive trade in connection with the tin mines in the neighbourhood. Safety fuses are largely manufactured. There are also iron foundries and a brewery. Has horse and cattle fairs. It is of very remote origin, and has Druidical remains.

Redruthan Steps, Cornwall. See BEDRUTHAN STEPS.

Redscar Law, mt., N. Selkirkshire, 4 m. NNE. of Walkerburn; alt., 1837 ft.

Redstone, hamlet, Pembrokeshire, near Narberth.

Redswire, scene of the "Raid of the Redeswire" (1575), Roxburghshire, 9 miles SE. of Jedburgh and near the source of the river Rede.

Redwell, hamlet, Kent, 4 miles NE. of Sevenoaks.

Redwells, hill with tower, Kinglassie, Fife.

Redwick, par., Monmouthshire, in S. of co., 7 miles SE. of Newport; 2502 ac., pop. 226.

Redwick and Northwick, par., Gloucestershire, on river Severn, near New Passage, 9 miles NW. of Bristol; 1263 ac., pop. 381.

Redworth, par. and vil., Durham, 7 miles NW. of Darlington; 1886 ac., pop. 449; P.O.; near the vil. is **Redworth House,** seat.

Ree, or Righ, island, in Loch Craignish, Argyllshire; pop. 8.

Ree, Lough, on river Shannon, separating co. Roscommon from cos. Longford and Westmeath; 16 miles long, from 1 to 7 miles broad, 108 ft. deep, and 129 ft. above sea-level.

Reed.—par. and vil., Herts, 3½ miles S. of Royston; 1477 ac., pop. 183; P.O.—2. **Reed.** See REDE.

Reedham, par. and vil., with ry. sta., G. E. R., Norfolk, 8 miles SW. of Yarmouth; par., 3352 ac., pop. 830; P.O., T.O.; was a seat of the kings of East Anglia; there is a ferry over the Yare. **R. Hall** and **R. Old Hall** are seats.

Reedham Asylum, 1½ m. N. of Coulsdon, Surrey.

Reedley Hallows, par., NE. Lancashire, on river Calder, 2 miles NE. of Burnley; 1106 ac., pop. 658.

Reedness, par. and vil., E. div. W. R. Yorkshire, on river Ouse—2544 ac., pop. 473; vil., 4 m. E. of Goole by road; P.O. See MAP.

Reedsmouth, ry. sta., N. B. R. (alt., 400ft.), Northumberland, 4 miles N. of Wark and 36¼ miles NW. of Newcastle. See REDE.

Reedness Junction, ry. sta., Axholme Joint Ry. (worked by the L. & Y. and N. E. Rys.), 5½ miles S. of Goole, W. R. Yorkshire.

Reeker Pike, mt., Northumberland, 10 m. W. of Bellingham; alt., 1209 ft.

Reekie Linn, waterfall, on river Isla, Forfarshire, 3½ miles N. of Alyth.

Reeks, The, seat, co. Kerry; post-town, Killarney. See MACGILLICUDDY'S REEKS.

Reelan, rivulet, mid. co. Donegal; flows 14 miles NE. to Lough Finn, 7 miles W. of Ballybofey.

Reen Point, on E. side of Castlehaven Harbour, SW. co. Cork.

Reenaknock, hamlet, Whiddy island, Bantry Bay, co. Cork; pop. 22.

Reenascreena, pl., 6 m. from Rosscarbery, S. co. Cork; P.O.

Reens, pl., 2 m. SW. of Rathkeale, W. co. Limerick; P.O.

Reenavanny, hamlet, Whiddy island, Bantry Bay, co. Cork; pop. 46.

Reepham, par. and vil. with ry. sta., G. C. R., Lincolnshire, 4¼ miles NE. of Lincoln; 1819 ac., pop. 387; P.O.

Reepham with Kerdiston, par. and vil. (**Reepham**) with ry. sta., G. E. R., Norfolk, 6½ miles SW. of Aylsham; 2497 ac., pop. 398; P.O., T.O.; the churches of Reepham and Whitwell stand in one churchyard, where also stood formerly the church of Hackford.

Reeth, par. and moorland vil., North-Riding Yorkshire, at confluence of Arkle Beck with river Swale, 8 miles W. of Richmond; 5701 ac., pop. 570; P.O., T.O.; is a tourist station for Upper Swaledale.

Reeves Hall, seat, Mersea island, Essex, 7 miles SE. of Colchester.

Regent's Canal, in N. of London, from the Paddington Canal to the Thames at Limehouse; was formed in 1813–1815, is 8½ miles long, and makes a descent of 90 ft. with 13 locks.

Regaby Mooar, ham., 2½ m. NW. of Ramsey, N. Isle of Man; P.O., called **R. Gate.**

Regents Park, in NW. of London; is a circular enclosure of 450 ac. It contains the Baptist College; the Zoological Gardens, with the finest collection of wild beasts and birds in the world; and the Botanical Gardens, with a large conservatory, and 18 ac. laid out with a choice collection of trees, shrubs, and flowers. Here also is the garden of the Toxopholite Society.

Regents Square, eccl. dist., St. Pancras par., in NW. of London; pop. 7705.

Regnum. See CHICHESTER.

Regulbium. See RECULVER.

Rehins, seat, near Ballina, N. co. Mayo.

Reichip House, seat, 5 miles NE. of Dunkeld, Perthshire; a romantic dell is in vicinity.

Reigate, mun. bor., market town, and par., with ry. sta., SE. & C. R., Surrey, 24¼ miles S. of Charing Cross sta., London, by rail; 5994 ac., pop. 25,993; P.O., T.O. Market day, *Tuesday*. Reigate is supposed to have been a fortified town in Saxon times; its castle, built after the Conquest, has disappeared, and the space which it occupied is now a public garden vested in the corporation by Earl Somers, whose seat, **Reigate Priory,** occupies the site of a small Augustinian monastery. The trade of the place is in agricultural produce, white sand, fullers' earth, freestone, and hearthstone. There are three annual fairs. Lord Howard of Effingham (1536–1624), Lord High Admiral, who commanded the fleet in the attack on the Spanish Armada, is buried in the chancel of the parish church. Reigate was incorporated in 1863; it returned 2 members to Parliament until 1832, and one until 1867, when it was disfranchised.

Reigate (or **South Eastern**) **Division,** parl. div. of Surrey; pop. 73,280.

Reighton, coast par. and vil., East-Riding Yorkshire, 5½ miles NW. of Bridlington; 1827 ac., pop. 219; P.O. and T.O. at R. coastguard sta., 1 m. distant; near vil. is **Reighton Hall.**

Reinden House, Kent, 4 miles NE. of Folkestone.

Reisk, par., in co. and 6 miles SE. of Waterford; 3826 ac., pop. 436.

Reisa, vil., 4 miles NW. of Wick, Caithness; P.O.

Reinghbeg, hamlet, 3½ miles S. of Bailieborough, S. co. Cavan; P.O.

Relickmurry. See ATHASSEL AND RELICKMURRY.

Relubbus, vil., Cornwall, 3 m. NE. of Marazion; P.O.

Relugas, seat, Elginshire, on river Findhorn, 5 miles SW. of Forres; P.O.

Remenham, par. and vil. (**Remenham Hill**), Berks, on river Thames, 1 mile NE. of Henley on Thames; 1573 ac., pop. 604; P.O.; near vil. is **Remenham Place,** seat.

Remenham House, seat, Bucks; post-town, Wraysbury.

Remilton, vil., Fife, 1 mile SE. of Newburgh.

Remony, seat, 1½ m. SW. of Kenmore, mid. Perthshire.

Rempstone, par. and vil., Notts, on border of co., 3½ miles NE. of Loughborough; 1579 ac., pop. 270; P.O., T.O.; near vil. is **Rempstone Hall,** seat.

Rempstone Hall, seat, near Wareham, Dorset.

Rendall, hamlet, Pomona, Orkney, 12 miles NW. of Kirkwall; P.O.

Rendcombe, par. and vil., Gloucestershire, 5 miles N. of Cirencester; par., 2586 ac., pop. 237; P.O.; near vil. is **Rendcombe Park,** seat.

Rendham, par. and vil., E. Suffolk, 3 miles NW. of Saxmundham; 1736 ac., pop. 284; P.O.

Rendlesham, par. and vil., Suffolk, on river Deben, 4 m. NE. of Woodbridge; 2036 ac., pop. 283; **Rendlesham Hall** is the seat of Lord Rendlesham.

Reneurling Hill (**Cronk Urleigh**), eminence, Isle of Man, 1 mile SE. of Kirkmichael; was the ancient Tynwald Hill.

Renfrew, parl., royal, and mun. burgh, par., and co. town of Renfrewshire, with ry. stas., C. & G. & SW. Jt. R. (**King's Inch** and **Porterfield**), on S. bank of river Clyde, 3 miles NE. of Paisley and 5 W. of Glasgow by rail—par., 4248 ac., pop. 15,142; royal burgh, pop. 7860; parl. and mun. burgh and town, pop. 9296; P.O., T.O. Renfrew was made a royal burgh in 1396, and in 1404 gave the title of baron to the heir-apparent of the Scottish

throne, a title which is still borne by the Prince of Wales. Shipbuilding is the chief industry. Renfrew is one of the Kilmarnock Burghs, which return 1 member; its parliamentary limits were extended in 1885.

Renfrewshire, maritime co., in SW. of Scotland, bounded N. by the river Clyde and Dumbartonshire, E. by Lanarkshire, S. by Ayrshire, and W. by the Firth of Clyde; greatest length, NW. and SE., 31 miles; greatest breadth, NE. and SW., 14 miles; area, 239.6 sq. m., or 153,332 ac.; civ. co., pop. 268,980, or 1123 persons to each sq. m.; admin. co., pop. 95,297. The principal streams, all flowing to the Clyde, are the Black Cart, the White Cart, and the Gryfe. The county is served by the G. & SW. R. and C. R. The surface in the S. and SW. parts of the co. is hilly, and somewhat bleak and moorish; it thence undulates to the banks of the Clyde, along which there is some rich and low-lying land. (For agricultural statistics, see APPENDIX.) Coal, ironstone, and limestone are abundant; oil shale is extensively worked. The principal industries, besides mining and agriculture, are the mfr. of cotton and thread, sugar-refining, and shipbuilding. The co. comprises 14 pars. with parts of 2 others, the parl. and police burghs of Greenock (1 member), Paisley (1 member), and Port Glasgow and Renfrew (part of the Kilmarnock Burghs), the police burghs of Barrhead, Gourock, Johnstone, and Pollokshaws. For parliamentary purposes the co. is divided into 2 divisions—viz., Eastern and Western—each returning 1 member. The county has two members, the constituencies together containing 25,557 electors.

Renhold, par. and vil., in co. and 3½ miles NE. of Bedford; 2211 ac., pop. 425; P.O., T.O.

Renishaw, vil. with ry. stas. (**Eckington and Renishaw**), M. R. and G. C. R., Derbyshire, on river Rother, 6½ m. NE. of Chesterfield; P.O., T.O.; in vicinity is **Renishaw Hall,** seat.

Rennington, par., Northumberland, 3½ miles NE. of Alnwick; 1774 ac., pop. 239.

Renton.—town and *quoad sacra* par., Cardross par., Dumbartonshire, with ry. sta., N. B. & C. Jt. R., on river Leven, 2¼ miles N. of Dumbarton by rail—*quoad sacra* par., pop. 5091; town, pop. 5067; P.O., T.O.; was founded in 1782, and carries on calico-printing, bleaching, and dyeing. Tobias Smollett (1721–1771), the novelist, was born in the neighbourhood.—**2. Renton,** pl., Berwickshire, 1 mile SE. of Grant's House ry. sta.; **Renton House,** seat, on Eye Water, is in vicinity.

Rentonhall, seat, Haddingtonshire, 2½ miles SE. of Haddington.

Rentscombe, vil., Dorset, 3 miles S. of Corfe Castle.

Renvyle, formerly a seat, now a hotel, NW. co. Galway, 5 m. NW. of Letterfrack; P.O., T.O. **Renvyle Hill,** 1172 ft., is in the vicinity.

Renwick, par. and vil., Cumberland, 3 miles NE. of Kirkoswald; 4299 ac., pop. 201; P.O.

Reorsby, Leicestershire. See REARSBY.

Repentance Tower, conspicuous tower of 15th century, Dumfriesshire, 4 miles SW. of Ecclefechan.

Repham. See REEPHAM.

Repps with Bastwick, par., Norfolk, 10 miles NW. of Yarmouth; 1257 ac., pop. 272.

Repton, par., vil., and seat, with ry. sta. (**Repton and Willington**), M. R., Derbyshire, 4¾ miles NE. of Burton-on-Trent; par., 4042 ac., pop. 1695; P.O., T.O. Repton was a seat of the Mercian kings, and has numerous remains of antiquity. A nunnery was founded here in the 7th century, and a priory, which has left some traces, in 1172. The school, which ranks high among educational institutions, was founded in 1556; the present school buildings were opened in 1886, and were designed by Sir Arthur Blomfield.

Rere Cross, Yorkshire. See REY CROSS.

Rerigonium, site of ancient Caledonian town, on E. shore of Loch Ryan, Wigtownshire.

Rerrick, coast par., Kirkcudbrightshire; 20,010 ac., pop. 1356; the church is at Dundrennan vil., 5 miles SE. of Kirkcudbright.

Rerrin, vil., Bear island, Bantry Bay, co. Cork; pop. 168.

Rescobie, par., Forfarshire; 6559 ac., pop. 594; the church is on N. side of Rescobie Loch (1¼ mile long), 3 miles NE. of Forfar.

Reservoirs, The, lochs, 5 m. NW. of Muirkirk, in E. Ayrshire.

Resipol, pl., Ardnamurchan, Argyllshire, 2 m. E. of Salen Inn; 3 m. NE. is **Ben Resipol**; alt., 2774 ft.

Resolis, or **Kirkmichael,** par., Ross and Cromarty, on S. side of Cromarty Firth and opposite Invergordon; 12,449 ac., pop. 1063.

Resolven, par. and vil. with ry. sta., G. W. R., Glamorgan—4671 ac., pop. 2389; vil., 6 m. NE. Neath; P.O., T.O.

Resort, or **Reasort,** sea-loch, on border of Lewis and Harris, on W. side of Lewis island, Outer Hebrides; is 7 miles long.

Rest and be Thankful.—a stone seat, in Glen Croe, Argyllshire; is mentioned in verse of Wordsworth.—**2. Rest and be Thankful,** resting-place, on E. side of Corstorphine Hill, Edinburghshire; commands a fine view of Edinburgh city.

Restal Loch, 5½ m. NW. of Arrochar, E. Argyllshire.

Restalrig, quaint old vil., adjoining Piershill, in NE. vicinity of Edinburgh.

Restenneth, ancient par., now in N. of Forfar par., Forfarshire; has traces of a priory founded by David I.

Reston, ham., Westmorland, 6½ m. NW. of Kendal.

Reston, vil. with ry. sta. (**Reston Junction**), N. B. R. (alt., 265 ft.), Berwickshire, on Eye Water, 6¾ miles NE. of Duns and 11¼ miles NW. of Berwick upon Tweed by rail; pop. 321; P.O., T.O.

Reston, North, par., Lincolnshire, 4 miles SE. of Louth; 793 ac., pop. 46.

Reston, South, par. and vil., Lincolnshire, 6 miles SE. of Louth; 803 ac., pop. 179; P.O.; near vil. is **South Reston Hall,** seat.

Reston Junction, ry. sta., N. B. R., Berwickshire, 6¾ miles NE. of Duns. See RESTON.

Restormel Castle, ruin, Cornwall, on a hill overlooking the valley of the Fowey, in N. vicinity of Lostwithiel; was built in the time of Henry III., was a stronghold of the Earls of Cornwall, and was taken by the Royalists in 1644; at the foot of the hill is **Restormel House,** seat.

Restronguet Creek, on W. side of Fal estuary, Cornwall, between Truro and Falmouth; receives the Kennal.

Reswallie, seat, Forfarshire, 3 miles NE. of Forfar.

Retford, East, mun. bor., market town, and par., with ry. sta., G. N. R., but also served by G. C. R., Notts, on E. bank of river Idle and on Chesterfield Canal, 18½ miles NW. of Newark and 139 from London by rail—par., 118 ac., pop. 3436; bor., 4656 ac., pop. 12,340; P.O., T.O. Market day, *Saturday.* East Retford is a well-built town, with a spacious market place in the centre, a handsome town hall, a corn exchange, and a grammar school. It has a trade in corn and malt. The industrial establishments include iron foundries, papermills, and indiarubber works. Has two annual fairs.

Retford, North, par., Notts, in mun. bor. of East Retford; 1477 ac., pop. 2923.

Retford, West, par., Notts, on W. side of river Idle, in mun. bor. of East Retford; 1000 ac., pop. 782.

Retreat, seat, near Lakenheath, Suffolk.

Retreat, seat, Grant's House, Berwickshire.

Rettendon, par. and vil., Essex, 8 miles SE. of Chelmsford; 3708 ac., pop. 692; P.O.

Reuville, seat, 2 m. SW. of Oranmore, S. co. Galway.

Revack, seat, 1½ m. S. of Grantown, NE. Inverness-shire.

Revelstoke, coast par. and headland, Devon, 8 miles SE. of Plymouth; par., 1544 ac., pop. 405.

Revesby, par. and vil., Lincolnshire, 6 miles SE. of Horncastle; 4462 ac., pop. 477; P.O.; near vil. is **Revesby Abbey,** seat; a Cistercian abbey was founded here in 1142; there is an ancient camp.

Rew, hamlet, Devon, 4 miles SW. of Kingsbridge.

Rew Down, near Ventnor, Isle of Wight.

Rew Street, pl., I. of Wight, 2 m. SW. of Cowes.

Rewe, par. and vil., Devon, on river Culm, 4½ miles NE of Exeter; 1335 ac., pop. 237; P.O.

Rexton, hamlet, Somerset, 4 miles SE. of Watchet.

Rey (or **Rere**) **Cross,** base of ancient cross, within Roman camp, on Stainmoor, North-Riding Yorkshire, near border of co., 5 miles W. of Bowes; is supposed to have been erected by William the Conqueror and Malcolm of Scotland to mark the boundary of their territories.

Reydon, par. and vil., E. Suffolk, adjoining Southwold; 2729 ac., pop. 453; P.O.; near vil. is **R. Hall,** seat.

Reymerston, par. and vil., Norfolk, 5 miles SE. of East Dereham; 1648 ac., pop. 261; near vil. is **R. Hall.**

Reynagh, par., W. King's co., on river Shannon; 871 ac., pop. 1683; contains Banagher.

Reynard's Cave, Dovedale, Derbyshire, 5 miles NW. of Ashbourne.

Reynella House, seat, E. co. Westmeath, 5 m. N. of Killucan.

Reynoldston, par., Glamorgan, 12 miles SW. of Swansea; 1069 ac., pop. 287; P.O., T.O.

Reynoldton, par., in co. and 8 miles ENE. of Pembroke; 527 ac., pop. 70.

Rhagatt, seat, Merioneth, near Corwen.

Rhaiadr. See RHAYADR.

Rhayader,* market town and par. with ry. sta., Camb. Ry. (alt., 709 ft.), Radnorshire, on river Wye, 14 miles S. of Llanidloes by rail; 194 ac., pop. 1215; P.O., T.O. Market day, *Wednesday*. Rhayader is a centre for tourists; it was originally called Rhaidr-Gwy, that is, "the cataract on the Wye," and had a castle built in 1178, and demolished during the Civil War; had also a cell to Strata Florida abbey. See RADNORSHIRE.

Rhayader Cwm, valley, NW. Merionethshire, 2½ miles E. of Festiniog; is traversed by the Cynfael, which here forms cascades.

Rhayadr, stream, on border of Denbighshire and Montgomeryshire; rises in the Berwyn Mountains, and flows SE. to the Tanat near Llanrhaydr-yn-Mochnant.

Rhayadr Cwn Dyll, series of cascades, on river Glasllyn, Carnarvonshire, under NW. brow of Snowdon; descends 300 ft.

Rhayadr Du (Black Fall).—waterfall, on river Camlan, Merioneth, 5 miles NW. of Dolgelly.—**2. Rhayadr Du,** waterfall, on the Rhydfach rivulet, Merioneth, 2¼ miles SW. of Maentwrog.

Rhayadr Mawddach, waterfall, on river Mawddach, Merioneth, 6 m. N. of Dolgelly; forms three cascades.

Rhayadr Mawr, or **Aber Fall.**—2½ miles SE. of Aber, Carnarvonshire.—**2. Rhayadr Mawr,** waterfall. See PORTHLWYD.

Rhayadr-y-Parc Mawr, sparse waterfall of 100 ft., in W. of Denbighshire, near Gwydir.

Rhayadr-y-Wennol (Swallow Falls), waterfall, on river Llugwy, Carnarvonshire, 2 miles NW. of Bettws-y-Coed.

Rhea. See KYLE RHEA.

Rheban Castle, ruin, 3 m. NW. of Athy, co. Kildare.

Rhee, river, Herefordshire, forming headstream of river CAM: which see.

Rheidol, river, Cardiganshire; rises on NW. side of Plinlimmon, and flows 22 miles SW., S., and W. to the sea at Aberystwyth; the **Rheidol Fall** (70 ft.) is near the confluence with the Mynach at Devil's Bridge in the Vale of Rheidol; the scenery here is picturesque.

Rhenass Waterfall, Glen Helen, Isle of Man, 4 miles S. of Kirkmichael.

Rhesycae, eccl. dist., Cilcen, Halkin, and Ysceifiog pars., Flintshire; pop. 570; P.O., 4½ m. SW. of Holywell.

Rhewl.—ry. sta., L. & NW. R., in co. and 5 miles SE. of Denbigh; P.O.—**2. Rhewl,** ham., on river Dee, 3½ m. NW. of Llangollen, S. Denbigh; P.O.

Rhianfa, seat, 3 miles SW. of Beaumaris, Anglesey, on the Menai Strait.

Rhiarchar, place, 4 miles NW. of Dornoch, Sutherland.

Rhiconich, hamlet with inn, Sutherland, on W. coast, at head of Loch Inchard, 40 miles NW. of Lairg.

Rhidorroch Deer Forest, Ross and Cromarty, 5 miles NE. of Ullapool; 45,000 ac.

Rhifail, seat, 15 miles NW. of Kinbrace, E. Sutherlandshire.

Rhigos, par., Glamorganshire, 10 miles SW. of Merthyr Tydfil; 5585 ac., pop. 989.

Rhilochan, place, 5 m. N. of Rogart, Sutherland; P.O.

Rhinefield, par., Hants, in New Forest, 3½ m. SW. of Lyndhurst; 4682 ac., pop. 42. **R. Lodge** is a seat. Here is a "Walk" in the Forest of the same name.

Rhinns, The.—peninsula, in SW. of Islay island, Argyllshire; on Oversay island, off Rhinns Point, is a lighthouse 96 ft. high, with flashing light (Rhynns of Islay) 150 ft. above high water and seen 18 miles.—**2. Rhinns, The,** Wigtownshire. See RINNS, THE.

Rhinog-Fawr, mountain, Merioneth, 8 miles NW. of Dolgelly; alt., 2362 ft.

Rhiston. See BROMPTON AND RHISTON.

Rhives, seat, Ross and Cromarty, near Delny ry. sta.

Rhiw, river, Montgomeryshire; flows 14 miles E. to the Severn, 5 miles S. of Welshpool.

Rhiw with Llanfaelrhys, par. and vil., Lleyn Peninsula, Carnarvonshire, on Porth Nigel, 10½ m. SW. of Pwllheli; 3211 ac., pop. 499; P.O.; **Mynydd-y-Rhiw,** or **Rhiw Hill,** is 1013 ft. high.

Rhiwabon, Denbighshire. See RUABON.

* *Rhayader* is a Welsh word, signifying "a waterfall," "a cataract."

Rhiwbryfdir, place, 1 mile from Blaenau Festiniog, Merioneth; P.O.

Rhiwderin, ry. sta., Brecon and Merthyr Ry., Monmouthshire, 4½ miles W. of Newport; P.O.

Rhiwfron, ry. sta., Vale of Rheidol Ry., N. Cardiganshire, 1 m. E. of Devil's Bridge and 10¾ m. ESE. of Aberystwyth.

Rhiwlan Uchaf Farm, 1 mile S. of Carreg-Fawr, Carnarvonshire; a Roman milestone (erected 119), now in the British Museum, was found here in 1883.

Rhiwlas.—hamlet, Carmarthenshire, 1 m. N. of Llandilo.—**2. Rhiwlas,** vil., 3½ m. WSW. of Bethesda, N. Carnarvon; P.O.—**3. Rhiwlas,** seat, 1 mile N. of Bala, Merionethshire.

Rhobell-Fawr, mountain, Merioneth, 6 m. NE. of Dolgelly; alt., 2409 ft.

Rhode, pl., 7 miles W. of Edenderry, E. King's co.; P.O.

Rhode Hill, seat, Devon, on border of co., 2 miles NW. of Lyme Regis.

Rhodes, eccl. dist. and vil., Middleton and Prestwich pars., SE. Lancashire—dist., pop. 2808; vil., 1 mile SW. of Middleton; P.O., T.O.

Rhodes Green, hamlet, West-Riding Yorkshire, 4 miles N. of Wakefield.

Rhodes Hill, vil., SE. Lancashire, 2 miles N. of Ashton under Lyne.

Rhodes Wood, reservoir, Manchester water supply, NE. Cheshire, Longdendale dist., 12 miles E. of Manchester; top water area, 54 ac.; holding capacity, 500,000,000 gallons.

Rhodogeidio, par., Anglesey, on river Alaw, 1 mile NNW. of Llanerchymedd; 1802 ac., pop. 266.

Rhondda, river, Glamorgan; rises under Craig-y-Llyn, and flows 14 m. SE. through the Rhondda Valley to the Taff at Pontypridd; **Rhondda Valley** has very fine scenery, and is rich in mineral wealth.

Rhondda.—parl. div. of Glamorgan; 19,440 ac., pop. 88,968; includes the urb. dist. of Rhondda.—**2. Rhondda** (formerly **Ystradyfodwg**), urb. dist., Glamorganshire, 7½ miles NW. of Pontypridd; 23,885 ac., pop. 113,735.

Rhone Hill, seat, E. co. Tyrone; post-town, Moy.

Rhonehouse, vil., Kirkcudbright. See KELTON.

Rhoose, ry. sta., Barry Ry., S. Glamorganshire, 3 m. W. of Barry; P.O.

Rhos.*—vil., Glamorgan, 9½ miles SW. of Cardiff.—**2. Rhos,** 4 miles from Haverfordwest, Pembrokeshire; P.O., T.O.—**3. Rhos,** pl. with ry. sta., G. W. R., SE. Denbighshire, 4¼ m. SW. of Wrexham.

Rhos Hirwaun, upland, Lleyn Peninsula, Carnarvonshire, near Aberdaron.

Rhos Kilybebyll, ham., 1½ m. SE. of Pontardawe, W. Glamorgan; P.O.

Rhôs Llanerchrugog, par. and vil. with ry. sta. (**Rhos**), G. W. R., Denbighshire, 4 m. SW. of Wrexham; 1441 ac., pop. 9414; P.O., T.O.

Rhos Lefain, ham., 4½ m. N. of Towyn, Merioneth; P.O.

Rhôs on Sea, par., vil., and seaside resort, Denbighshire and Carnarvonshire. See LLANDRILLO YN RHÔS.

Rhos Robin, ham., 1¾ m. NNW. of Wrexham, SE. Denbighshire; P.O.

Rhôsbeirio, par., Anglesey, 3 miles W. of Amlwch; 385 ac., pop. 38.

Rhoscilly. See RHOSSILI.

Rhôscolyn, par. and headland, Anglesey, in SE. of Holyhead Island, 4½ miles SE. of Holyhead; 2302 ac., pop. 344; P.O., T.O.; asbestos is obtained in the neighbourhood.

Rhoscrowther, par. and vil., Pembrokeshire, on Milford Haven, 5 m. W. of Pembroke; 2390 ac., pop. 113; P.O.

Rhosdhu, Cardiganshire. See RHOSTIE.

Rhosesmor, ham., 4 miles NW. of Mold, Flintshire; P.O.

Rhosfach, ham., 4¾ m. NE. of Maenclochog, E. Pembroke; P.O.

Rhosferig, par., Brecknockshire, on river Irvon, 6½ miles NW. of Builth; 1304 ac., pop. 61.

Rhosgadfan, pl., 1 m. from Rhostryfan, W. Carnarvonshire; P.O.

Rhosgoch.—ry. sta., L. & NW. R., Anglesey, 3 miles SW. of Amlwch; P.O.—**2. Rhosgoch,** par., Montgomeryshire, 6½ miles NE. of Montgomery; 1128 ac., pop. 33.

Rhoshill, Pembrokeshire, 5 m. from Cardigan; P.O.

Rhosmaen, hamlet, Carmarthenshire, on river Towy, 2 m. N. of Llandilo.

Rhosmarket, Pembrokeshire. See ROSEMARKET.

* *Rhos* is a Welsh word, signifying "a moss," "a moor."

Rhosneigr, coast vil., 1½ m. W. of Llanfaelog, W. Anglesey; P.O., T.O.

Rhossili, par. and vil., Glamorgan, near Worms Head, Gower Peninsula, 12 miles SW. of Loughor; 2707 ac., pop. 256; in vicinity of vil. are bone caves; P.O., T.O., called **Rhossilly.**

Rhôstie, or **Rhosdhu,** par., Cardiganshire, 6½ miles SE. of Aberystwyth; 1313 ac., pop. 101.

Rhostryfan, ry. sta., N. Wales Narrow Gauge Ry., in co. and 6 miles SE. of Carnarvon by rail; P.O., T.O.

Rhostyllen, ry. sta., G. W. R., SE. Denbighshire, 1¾ m. SW. of Wrexham; P.O.

Rhôsybol, par., Anglesey; 3964 ac., pop. 620; P.O., 3 m. S. of Amlwch.

Rhos-y-Gwalia, eccl. dist., Llanfor par., Merioneth, near Bala; pop. 251; P.O.

Rhos-y-Medre, vil., Denbighshire, 1½ mile N. of Ruabon; P.O., T.O.

Rhu Stoer, rocky headland, Sutherland, 9 m. NW. of Lochinver; has a lighthouse 47 ft. high, with intermittent light (Ru Stoer) 195 ft. above high water and seen 20 m.

Rhual, seat, 1 m. NW. of Mold, Flintshire.

Rhuallt, 3 miles E. of St. Asaph, Flintshire; P.O.

Rhubana, seat, 9 m. NE. of Arisaig, W. Inverness-shire.

Rhubina, balancing reservoir, Cardiff water supply, 4 m. W. of Cardiff; holding capacity, 700,000 gallons.

Rhudd-ddin, Denbighshire. See RUTHIN.

Rhuddlan ("red glen"), or **Rhyddlan,** parl. bor. and par., with ry. sta., L. & NW. R., Flintshire, on river Clwyd, 3 miles NW. of St. Asaph and 8 NW. of Denbigh by rail—par., 4349 ac., pop. 1333; bor. (extending into St. Asaph par.), pop. 997; P.O., T.O. Rhuddlan was anciently a place of importance, and has the ruins of a castle of great strength said to date from the beginning of the 11th century, the remains of an old religious establishment, and a fragment of the building where Edward I. held his Parliament in 1283. Between the town and the sea, 3 miles distant, is **Rhuddlan Marsh,** where the Welsh, under Caradoc, were defeated in 795 by the Saxons, under Offa, King of Mercia. The river is navigable by small vessels up to Rhuddlan, where it is crossed by a two-arch bridge, built or improved in 1595. It is one of the Flint District of Parliamentary Boroughs, and returns 1 member.

Rhudunan, Skye island, Inverness-shire; P.O. See RUDH' AN DUNAIN.

Rhulen, par., Radnorshire, on river Edwy, 6½ miles E. of Builth; 1572 ac., pop. 59.

Rhunahaorine, place, 17 miles NW. of Campbeltown, Kintyre, Argyllshire.

Rhydberth,* Pembrokeshire. See REDBERTH.

Rhydcwmerau, ham., 3½ m. NW. of Llansawal, N. Carmarthen; P.O.

Rhydd, The, seat, Worcestershire, on river Severn, 3 miles NW. of Upton on Severn.

Rhyd-ddu, vil., with ry. sta. (**Snowdon**), North Wales Narrow Gauge Ry., in co. and 12½ m. by rail SE. Carnarvon and 3½ m. SW. from the summit of Snowdon; P.O., T.O.

Rhyddlan. See RHUDDLAN.

Rhydfelan, pl., ¾ m. from Treforest sta., Glamorgan; P.O.

Rhydgoley, hamlet, Flintshire, near Mold.

Rhydlewis, ham., 7 miles NW. of Llandyssil, Cardiganshire; P.O., T.O.

Rhydmanteg, vil., Cardiganshire, 8½ miles N. of Newcastle Emlyn.

Rhydodridge, vil., Glamorgan, 8½ miles W. of Cardiff.

Rhydoldog, seat, 1½ m. W. of Rhayader, W. Radnorshire.

Rhydowen.—4 miles NE. of Llandyssil, Cardiganshire; Rhydowen is a ford on the Cletwr near Alltyrodin, named after Owen Glendower. — **2. Rhydowen,** ry. sta., G. W. R., Carmarthenshire, on NW. border of co., 10¼ miles N. of Whitland and 17¼ miles S. of Cardigan by rail.

Rhydwen, 7 miles from Valley sta., Anglesey; P.O.

Rhydyborthan, hamlet, Glamorgan, on river Taff, 4 miles NW. of Caerphilly.

Rhydyclafdy, pl., 3 miles W. of Pwllheli, Carnarvonshire; P.O.

Rhydycroesau, eccl. dist., Llanyblodwell, Oswestry, and Selattyn par., Shropsh., and Llansilin par., Denbighsh. and Shropsh.; pop. 354; P.O.; 3½ m. W. of Oswestry.

Rhydyfelin, vil., 2 miles SE. of Aberystwyth, Cardiganshire; P.O.

* *Rhyd* is a Welsh word, signifying "a ford," "a passage."

Rhyd-y-Fen, near Arenig sta., Merioneth; is the starting-point for the Arenigs.

Rhydyfro, vil., 2 m. NW. Pontardawe, Glamorgan; P.O.

Rhyd y Gwern, par., Glamorgan, 5½ miles E. of Caerphilly; 722 ac., pop. 262.

Rhydygors, seat, in co. and near Carmarthen, on river Towy.

Rhydymain, 6 m. NE. of Dolgelly, Merioneth; P.O.

Rhydymwyn, eccl. dist. and ry. sta., L. & NW. R., Cilcen, Halkin, Mold, and Northop pars., Flintshire—dist., pop. 584; the sta. is 3 miles NW. of Mold; P.O.

Rhydypennau, vil., Cardiganshire, 4 miles NE. of Aberystwyth.

Rhydyrgane, vil., in co. and 6½ miles NE. of Carmarthen.

Rhydyronen, ry. sta., Tal-y-Llyn Ry., Merioneth, 2 m. NE. of Towyn.

Rhyl, watering-place, par., and urb. dist., with ry. sta., L. & NW. R., Flintshire, at the mouth of river Clwyd, 6 miles NW. of St. Asaph and 30 NW. of Chester by rail; par. and urb. dist., 865 ac., pop. 8473; P.O., T.O. Rhyl has a fine sandy beach, an aquarium and winter garden and marine lake, a promenade pier, hydropathic establishments, baths, and all the other equipments of a watering-place. There is steam communication with Liverpool.

Rhyllon, seat, near St. Asaph, Flintshire; was long the abode of Mrs. Hemans (1794–1835), the poetess.

Rhymer's Glen, Roxburghshire, on Huntly Burn, near Melrose.

Rhymer's Tower, ruin, near Earlston, Berwickshire, the dwelling of Thomas of Ercildoune.

Rhymney.—urb. dist. and town with ry. sta., Rhymney Ry., also served by L. & NW. R., and par., also in Llechryd par., Monmouthshire, on river Rhymney, 2½ miles W. of Tredegar—urb. dist., 2670 ac., pop. 7915; par., 1921 ac., pop. 7582; P.O., T.O.; has extensive ironworks. — **2. Rhymney,** or **Rumney,** river, South Wales; rises in Brecknockshire, and flows 30 miles SE. along the border of Monmouthshire and Glamorgan to the Bristol Channel 2 miles E. of Cardiff; the **Rhymney Valley** has some fine scenery, and is rich in minerals.

Rhymney Bridge, ry. sta., L. & NW. and Rhymney Jt. Ry. (alt., 1093 ft.), Brecknockshire, on border of Monmouthshire, 1½ mile N. of Rhymney.

Rhymney Junction, ry. sta., G. W. R., Glamorgan, on border of Monmouthshire, 9½ miles SE. of Rhymney.

Rhynd, par., Perthshire, between the rivers Tay and Earn, 2 m. SE. of Perth; 2457 ac., pop. 183; P.O.

Rhyndwyclydach, par., Glamorgan, 6½ miles N. of Swansea; 7704 ac., pop. 4462; has extensive collieries.

Rhynie, par. and vil., Aberdeenshire—par., 12,879 ac., pop. 1005; vil. (also called Muir of Rhynie), on Water of Bogie, 4 miles SW. of Gartly sta. and 14 miles NW. of Alford; pop. 476; P.O., T.O.

Rhynns of Islay. See RINNS, THE.

Rhysgwyllt, seat, ½ mile N. of Letterston, Pembrokeshire.

Rialton Priory, ruin, in par. and near St. Columb Minor, Cornwall; was founded about 1500.

Rib, river, Herts; rises near Buckland, and flows 12 miles S. past Buntingford to the Lea near Hertford.

Ribbesford, par., township, and vil., Worcestershire, on river Severn—par., 1608 ac., pop. 64; vil., ¾ mile S. of Bewdley; near vil. is **Ribbesford House,** seat.

Ribble, river, Yorkshire and Lancashire; rises on Whernside mountain, at Ribblehead, and flows S. past Settle and Gisburn to the border of Lancashire, traces the border 6 miles SW. past Clitheroe, then proceeds SW. across Lancashire, past Preston, to the Irish Sea; is navigable to Preston, where it gradually expands into an estuary, about 5½ miles wide between Southport and Lytham.

Ribblehead, ry. sta., M. R. (alt., 1040 ft.), N. div. W. R. Yorkshire, 9 miles S. of Hawes Junction.

Ribbles Down, near Caterham Junction, Surrey.

Ribbleton, par. and ry. sta., L. & NW. & L. & Y. Jt. R., N. Lancashire, near Preston; 305 ac., pop. 66; at **Ribbleton Moor** a battle took place early in the Civil War, the Parliamentarians being commanded by General Fairfax.

Ribbleton Hall, seat, 2¼ miles NE. of Preston, Lancs.

Ribby with Wrea, par. (ry. sta., **Wrea Green**), N. Lancashire, 2 miles W. of Kirkham; 1390 ac., pop. 475; P.O., at the vil. of **Wrea Green; R. Hall** is a seat.

Ribchester, small town and par., NE. Lancashire, on river Ribble, 5½ miles NW. of Blackburn—par., 2224 ac., pop. 1237; P.O., T.O.; here was a Roman station

between the churchyard and the Ribble, 200 by 143 yds., which has yielded numerous Roman relics.

Riber Castle, mansion, Derbyshire, S. of Matlock Bath.

Ribes Castle, mansion, on eminence, 1 mile SE. of Matlock Bridge sta., Derbyshire.

Ribourne, river, W. R. Yorkshire. See RYBURN.

Ribstone, Great, with Walshford, par., E. div. W. R. Yorkshire, on river Nidd, 3½ miles SE. of Knaresborough; 1935 ac., pop. 134; a preceptory of Knights Templars stood here; in the gardens of **Ribstone Hall** the "Ribstone pippin," introduced from Normandy, was first grown in England.

Ribstone, Little, par. and vil., E. div. W. R. Yorkshire, 3 miles SE. of Knaresborough; 858 ac., pop. 174.

Ribton, par., Cumberland, on river Derwent, 5 miles W. of Cockermouth; 615 ac., pop. 12.

Riby, par. and vil., Lincolnshire, 5½ m. SW. of Great Grimsby; 2803 ac., pop. 248; P.O.; **R. Grove** is a seat.

Riccal, river and dale, W. R. Yorkshire; the river flows SE. to the Wye 6½ miles SE. of Helmsley.

Riccall, par. and vil. with ry. sta., N. E. R., E. R. Yorkshire, 4 miles N. of Selby; 2604 ac., pop. 702; P.O., T.O.; near vil. is **Riccall Hall,** seat; on Riccall Common are earthworks formed in 1066 by the Norsemen under Harold Haarfager.

Riccarton.—par., Ayrshire; 7649 ac., pop. 8080; P.O., T.O.; contains the greater part of town of Hurlford; the vil. adjoins Kilmarnock, with which it is connected by a bridge over the Irvine.—**2. Riccarton,** seat, Edinburghshire, 6 miles SW. of Edinburgh.—**3. Riccarton,** Kincardineshire. See RICKARTON.—**4. Riccarton,** vil. with ry. sta. (**Riccarton Junction**), N. B. R. (alt., 880 ft.), Roxburghshire, 13¼ miles S. of Hawick and 66 m. SSE. of Edinburgh by rail; P.O., T.O.

Richards Castle, par. and vil., Herefordshire and Shropshire—par., 4909 ac., pop. 331; vil., 3½ miles SW. of Ludlow; P.O.; has traces of a castle said to have been built before the Conquest.

Richardson's Stead, pl., 2½ m. SE. of Berwick upon Tweed.

Richardstown, par., mid. co. Louth, on river Dee; 1107 ac., pop. 139; **Richardstown Castle,** seat, is 3 miles E. of Ardee and 3 miles NW. of Dunleer ry. sta.

Richborough Castle, ruin, Kent, on a hill adjacent to river Stour, 1½ mile N. of Sandwich; was the Roman *Portus Ritupis* or *Rutupiæ*, and the principal port of entrance into Britain in the time of the Cæsars. The walls enclose an area 160 yds. long from N. to S., and 100 to 160 from the west wall to the cliff.

Richfield House, seat, S. co. Wexford, 3 m. NW. of Crossfarnoge Point.

Richfort, seat, in co. and 4½ miles SE. of Longford.

Richhill, vil. with ry. sta., G. N. I. R. (1½ mile NW.), Kilmore par., in co. and 5 miles NE. of Armagh, on Tall river, 6 miles SW. of Portadown; pop. 427; P.O., T.O.

Richings Park.—seat, 1 mile N. of Colnbrook, Bucks.—**2. Richings Park,** seat, 3¼ m. SE. of Slough, Buckinghamshire.

Richmond.—mun. bor. and par., Surrey, on river Thames, with ry. sta., L. and SW. R., and also served by N. L., Met. Dist., and Met. & G. W. Jt. Rys., 9¾ miles SW. of Waterloo sta., London, by rail; mun. bor., 2491 ac., pop. 31,672; par., 1209 ac., pop. 25,577; P.O., T.O. Richmond (anciently called *Sheen*) is a much-frequented river-side resort. It occupies a site of remarkable beauty, on the slope of Richmond Hill, which rises somewhat abruptly from the right bank of the Thames, here crossed by a handsome 5-arch bridge leading to St. Margaret's; there is a lock and footbridge. The lock is 16 miles from London Bridge and 96 m. from Oxford. The scenery combines all the charms of wood, meadow, and water, and the prospect from the summit of the hill is very fine. The boundary was extended in 1890. Richmond Palace (now vanished) was for many centuries a favourite residence of the English monarchs, and Edward III., Henry VII., and Elizabeth died in it. Richmond Park, formed by Charles I., is enclosed by a wall 8 miles in length, has red and fallow deer, excellent timber, and 2 fine sheets of water (the Pen Ponds), and contains Pembroke Lodge and the White Lodge. Richmond has market gardens and nursery grounds, and some small industries; but it depends chiefly on the gentry resident in the vicinity and on the crowd of summer visitors.—**2. Richmond,** mun. bor., par., and market town, with ry. sta., N. E. R., N. R. Yorkshire, on left bank of river Swale, 15 m. SW. of Darlington by rail; mun. bor. and par., 2520 ac., pop. 3837; P.O., T.O. Market day, *Saturday*. The town grew up under the walls of the castle (1071), a fortress of vast strength, now a majestic ruin, occupying the summit of a cliff overlooking the river; it was the prison of William the Lion, King of Scotland, after his defeat at Alnwick. The keep, nearly 100 ft. high, is quite intact. Richmond has remains of 3 monastic institutions and a free grammar school of high reputation; the trade is mainly confined to agricultural produce; gives the title of duke to the family of Lennox. It returned 2 members to Parliament until 1867, and 1 member from 1867 until 1885.—**3. Richmond,** vil., S. div. West-Riding Yorkshire, 4 miles E. of Sheffield.

Richmond.—seat, 2 miles NW. of Nenagh, N. co. Tipperary.—**2. Richmond,** seat, S. co. Tipperary; post-town, Cashel.

Richmond Barracks, Guernsey, Channel Islands, on promontory between Perelle Bay and Vazon Bay, 5 miles W. of St. Peter Port.

Richmond Division, parl. div. of North-Riding Yorkshire; pop. 50,780.

Richmond Harbour, in co. and 5 m. W. of Longford, at the junction of Royal Canal and river Shannon; P.O.

Richmond (or **Bulirhenny**) **Hill,** height, 3 miles SW. of Douglas, Isle of Man.

Richmount, seat, S. co. Cork; post-town, Bandon.

Rickarton, *quoad sacra* par., Fetteresso and Glenbervie pars., Kincardineshire; pop. 394; P.O.; **R. House,** seat, on Cowie Water, is 3 miles NW. of Stonehaven.

Rickerby, pl. and seat, 1 m. NE. Carlisle, Cumberland.

Rickergate, par., Cumberland, within Carlisle city; 400 ac., pop. 6162.

Rickerscote, ham., in co. and 1¾ m. SSE. of Stafford; P.O.

Rickeston, seat, 3½ miles NW. of Milford Haven, Pembrokeshire.

Ricketstown House, seat, N. co. Carlow, 1½ m. W. of Rathvilly.

Rickham, vil. with coastguard sta., Devon, 2 miles (by ferry) SE. of Salcombe.

Rickinghall Inferior, par. and vil., W. Suffolk, 4 miles W. of Mellis ry. sta.; 1981 ac., pop. 381.

Rickinghall Superior, par. and vil., E. Suffolk, 3½ miles W. of Mellis sta.; 1414 ac., pop. 485; P.O., called **Rickinghall.**

Rickling, par. and vil., Essex, 6 miles SW. of Saffron Walden; 1392 ac., pop. 394; **Rickling Hall** is an ancient house.

Rickmansworth, urb. dist., small town, and par., with ry. stas., L. & NW. R. and Met. Ry., Herts, at the confluence of the Chess and the Colne, 3½ miles SW. of Watford; urb. dist. and par. (**R. Urb.**), 572 ac., pop. 5627; P.O., T.O.; has art fabric printing and paper works; attracts many anglers for the sake of sport in the neighbouring waters. **Rickmansworth Park,** seat, is in N. vicinity of the town. **R. Rural,** par., adjacent to above par.; 7463 ac., pop. 1425.

Riddell, seat, 1¾ mile SW. of Lilliesleaf, Roxburghshire.

Riddells Quarter, par., Northumberland, 7 miles NW. of Morpeth; 2173 ac., pop. 92.

Ridding Court, seat, ½ m. S. of Caterham, Surrey.

Riddings, town and eccl. dist., Alfreton par., Derbyshire, 1½ mile NW. of Codnor Park sta. and 3 miles SE. of Alfreton; pop. 4435; P.O., T.O. Riddings is a thriving place, supported by the collieries and ironworks of the neighbourhood; in vicinity is **Riddings House,** seat.

Riddings Junction, ry. sta., N. B. R., Cumberland, 7 miles S. of Langholm and 14 miles N. of Carlisle.

Riddlecombe, ham., Devon, 4½ m. W. of Chulmleigh; P.O.

Riddlesden, eccl. dist. and vil., Bingley par., W. R. Yorkshire, 1½ mile N. of Keighley; pop. 835; **Riddlesden Hall,** an old house of the 16th century, was formerly the seat of the Paslews.

Riddlestown Park, seat, co. Limerick, 3 m. NW. of Rathkeale.

Riddlesworth, par., Norfolk, on river Little Ouse, 4½ m. SSW. of Harling Road sta.; 1167 ac., pop. 75; P.O.; contains **Riddlesworth Hall,** seat.

Riddon, Loch, sea-loch, Cowal dist., Argyllshire; extends 4 miles N. from the Kyles of Bute.

Ridgacre, pl., Worcestershire, 4 miles E. of Stourbridge.

Ridge——. See also RIDG——.

Ridge, par. and vil., Herts, 3½ miles NW. of Barnet; 3615 ac., pop. 478.

Ridge, vil., NW. co. Carlow, 3 m. NW. of Oldleighlin.

Ridge of Capard, eastern ridge of the Slieve Bloom mts., NW. Queen's co., 4½ m. long, reaching to 1590 ft.

Ridge Hill, Dorset, 1 m. ENE. of Minterne Magna; alt., 751 ft.

Ridge Point, headland, N. of Achill Island, in Blacksod Bay, W. co. Galway.

Ridge, The.—shoal, in Strait of Dover, 12 miles SE. of Folkestone; extends 11 miles NE. and SW.—**2. Ridge, The,** seat, 2½ miles NE. of Wootton under Edge, S. Gloucestershire.

Ridge, The, island, in Wexford Harbour; 4 ac., pop. 11.

Ridge Shoal, in Lough Foyle, co. Donegal, near Redcastle.

Ridge Way.—downs, extending 20 miles, Berks and Wilts, between Wanborough and Wallingford; along the Ridge Way runs an ancient road known as Barrow Icknield Street.—**2. Ridge Way,** ancient Roman road, Herefordshire, in Eastnor Park and near the Herefordshire Beacon.—**3. Ridge Way,** ancient road, Pembrokeshire, between Pembroke and Tenby.

Ridgehill, hamlet, Somerset, 7 miles SW. of Bristol.

Ridgemont House, 1 m. NE. of Frankford, King's co.

Ridgeway.—eccl. dist. and vil., Eckington par., Derbyshire, 3½ miles NW. of Eckington; pop. 2170; P.O.

Ridgeway House, seat, 1½ m. SW. of Farnham, Surrey.

Ridgewell, par. and vil., Essex, 5½ miles SE. of Haverhill; 1410 ac., pop. 481; P.O.; occupies the site of a Roman settlement, and has yielded many antiquities.

Ridgewood, ham., 1½ m. S. of Uckfield, E. Sussex; P.O.

Ridgmont.—par. and vil. with ry. sta., L. & NW. R., in co. and 9 miles W. of Bedford; 2308 ac., pop. 591; P.O.—**2. Ridgmont,** vil., E. R. Yorkshire, 3 miles E. of Hedon.

Ridgway, vil., Devon, 4½ miles NE. of Plymouth; is a summer resort of the inhabitants of Plymouth.—**2. Ridgway,** hamlet, Kent, 4 miles SE. of Ashford.—**3. Ridgway,** seat, Surrey; post-town, Guildford.

Ridgway Cross, pl., 6 m. N. Ledbury, Herefordshire; P.O.

Ridgway Hill, in S. of Dorset, on South Downs, 4 miles SW. of Dorchester; has a fine view.

Riding, par. with ry. sta. (**Riding Mill**), N. E. R., Northumberland, on river Tyne, 5½ miles SE. of Hexham; 1036 ac., pop. 197; P.O., T.O., called **R. Mill;** contains **Riding House,** seat.

Ridley.—par., Cheshire, 5½ miles NW. of Nantwich; 1458 ac., pop. 109; birthplace of Lord Chancellor Egerton (1540-1617), first Lord Ellesmere.—**2. Ridley,** par., Denbighshire, 6 miles NE. of Wrexham; 698 ac., pop. 30.—**3. Ridley,** par., Kent, 7 miles SW. of Gravesend; 834 ac., pop. 64.—**4. Ridley,** par. and vil., Northumberland, on river Allen, at its influx to the South Tyne, 5 miles E. of Haltwhistle; 3774 ac., pop. 205; contains **Ridley Hall,** seat.

Ridlington.—par. and vil., Norfolk, near the coast, 4½ m. E. of North Walsham; 645 ac., pop. 212,—**2. Ridlington,** par. and vil., Rutland, 2½ miles NW. of Uppingham; 2081 ac., pop. 187; P.O.

Ridware. See HAMSTALL RIDWARE, MAVESYN RIDWARE, and PIPE RIDWARE.

Riccawr, Loch, Ayrshire. See RECAR.

Riechip, seat, 5½ m. NE. of Dunkeld, E. Perthshire.

Riemore, seat, 6½ m. NE. of Dunkeld, E. Perthshire.

Rievaulx, par., N. Riding Yorkshire, on river Rye, 2½ m. NW. of Helmsley; 5317 ac., pop. 181; P.O.; the name is a corruption of Rye Vale; **Rievaulx Abbey,** a fine example of the earliest English style, and one of the most beautiful ruins in Yorkshire, was founded in 1131.

Riff Bank, sandbank, in Moray Firth, near entrance to Inverness Firth.

Riffey, river, affl. of the Inny, between Loughs Iron and Derravaragh, NW. co. Westmeath.

Rigdon Shoal, 3 miles W. of Cape Grosnez, Jersey, Channel Islands.

Rigg, vil. with ry. sta., G. & SW. R., Dumfriesshire, on Kirtle Water, 6 miles E. of Annan; P.O., T.O.

Rigg Bank, fishing bank, W. of Copeland Is., co. Down.

Rigg Bay, Argyllshire, 1 m. S. of Garliestown.

Rigg Beck, stream, Cumberland; flows E. to Newlands Beck, near Mill Dam Mill.

Riggend, vil., Lanarkshire, 3½ m. N. Airdrie; pop. 364.

Riggindale, valley, Westmorland, between Kidsty Pike and High Street, extending eastward to Mardale.

Rightbolt, hamlet, Lincolnshire, 4 miles NW. of Spalding.

Rigmaden Park, seat, 4 miles N. of Kirkby Lonsdale, Westmorland, on river Lune.

Rigsby with Alby, par., Lincolnshire, 1½ mile W. of Alford; 1058 ac., pop. 82.

Rigside, vil., 4 miles NE. of Douglas, Lanarkshire.

Rigton.—par. and vil., E. div. W. R. Yorkshire, 6 miles NE. of Otley; 3112 ac., pop. 370; P.O. at **N. Rigton.**—**2. Rigton,** Yorkshire. See BARDSEY WITH RIGTON.

Rigwin, ham., Carmarthenshire, 9½ m. NW. of Laugharne.

Rill Head, prom., Cornwall, 2 m. NW. of Lizard Head.

Rilla Mill, vil., Cornwall, 4½ miles NW. of Callington; P.O., T.O.

Rillage Point, on N. coast of Devon, 2 miles NE. of Ilfracombe.

Rillington, par. and vil. with ry. sta. (**Rillington Junction**), N. E. R., E. R. Yorkshire, 4½ miles NE. of Malton—par., 2171 ac., pop. 716; P.O., T.O.

Rilston, or **Rylstone,** par. and vil. with ry. sta. (**Rylston**), M. R., N. div. W. R. Yorkshire; 3237 ac., pop. 123; the sta. is 7½ miles N. of Skipton; it was from Rylstone (where there are slight traces of the old manor house of the Nortons) that Wordsworth's "White Doe" travelled to Bolton Abbey.

Rimmington, par. with ry. sta., L. & Y. R., N. div. W. R. Yorkshire, 5 miles NE. of Clitheroe; 3084 ac., pop. 290.

Rimpton, par., Somerset, 4 miles NE. of Yeovil; 1010 ac., pop. 208; P.O., T.O.

Rimside Moor, moor, Northumberland, 4 miles NE. of Rothbury.

Rimswell, par., East-Riding Yorkshire, 4 miles N. of Patrington; 1234 ac., pop. 138.

Rinardoo Bay, W. co. Westmeath, in SE. of Lough Ree.

Rincrew Castle, ruin, 2 miles N. of Youghal, S. co. Waterford, on river Blackwater.

Rindown Castle, ruin, on Lough Ree, E. co. Roscommon, 5 miles SE. of Knockcroghery.

Rineen.—pl., 2 miles from Miltown Malbay, W. co. Clare; P.O.—**2. Rineen,** pl., 3 m. from Union Hall, co. Cork; P.O.

Rinekirk Point, headland, on r. Shannon, 9 m. W. of Limerick, on W. side of Maigue estuary.

Rineshark Harbour, E. co. Waterford, on E. side of Tramore Bay.

Rinevella Bay, SW. co. Clare, 1½ m. SW. of Carrigaholt.

Ring.*—vil. with harbour and small pier, S. co. Cork, on Ring Point, opposite Queenstown; pop. 126.—**2. Ring,** 5 miles SE. of Dungarvan, W. co. Waterford; P.O.

Ringabella, creek, S. co. Cork, on W. side of entrance to Cork Harbour, opposite Roches Point.

Ringagonah, par., S. co. Waterford, on Dungarvan Harbour, 5 m. SE. of Dungarvan; 3246 ac., pop. 866.

Ringarogy Island, in Baltimore Bay, S. co. Cork, 5 miles SW. of Skibbereen; 950 ac., pop. 166.

Ringaskiddy, vil., S. co. Cork; P.O. See LOUGHBEG.

Ringborough, ham., E. R. Yorkshire, 11 m. NE. of Hull.

Ringboy, coast ham., E. co. Down, 6 m. SE. of Kircubbin.

Ringcliff Cove, N. Devon, 1½ mile W. of Lynton.

Ringcurran, par., S. co. Cork; 5417 ac., pop. 2471; contains part of Kinsale.

Ringey, Cheshire. See RINGWAY.

Ringfaad Point, SE. co. Down, on E. side of Killough Harbour and 1 mile S. of Ardglass.

Ringford, vil., in co. and 5 m. N. of Kirkcudbright; P.O.

Ringhaddy, place with ruins of a castle, near Combe, Lough Strangford, NE. co. Down.

Ringinglow, vil., Yorkshire, 4 miles SW. of Sheffield.

Ringland, par., Norfolk, on river Wensum, 7½ miles NW. of Norwich; 1246 ac., pop. 300; P.O.

Ringleton, seat, 2 miles W. of Sandwich, E. Kent.

Ringley Road, ry. sta., L. & Y. R., SE. Lancashire, miles NW. of Victoria sta., Manchester.

Ringmer, par. and vil., Sussex, 2½ miles NE. of Lewes; 5739 ac., pop. 1488; P.O., T.O.; is associated with the name of Gilbert White of Selborne (1720-1793), the naturalist.

Ringmore.—coast par., Devon, 5½ miles W. of Kingsbridge; 1295 ac., pop. 204; P.O.—**2. Ringmore,** hamlet, Devon, 2 miles SW. of Teignmouth.

Ringmoylan Pier, on S. bank of Shannon, 11 m. W. of Limerick.

Ring-o'-Bells, pl., 1 mile from Burscough, SW. Lancashire; P.O.

Ringrone, par., S. co. Cork, at mouth of river Bandon, miles SW. of Kinsale; 9238 ac., pop. 1846.

Ringsallin Point, headland, in Dundrum Bay, co. Down, 4½ m. E. of Killough.

Ring's Hill, Dorset. See FLOWERS BARROW.

---

* *Rhin, Rinn,* or *Ring* is a Gaelic word, meaning a "ridge" or "promontory."

Ringsash, par., Devon. See ASHREIGNEY.

Ringsend.—vil., co. Dublin, within the parl. limits of Dublin city; P.O., T.O. There are large powder magazines in a fort in the vicinity.—**2. Ringsend,** 5 miles NW. of Garvagh, E. co. Londonderry; P.O.

Ringsfield, par. and vil., E. Suffolk, 2½ miles SW. of Beccles; 1832 ac., pop. 321; P.O., at **Ringsfield Common. R. Hall** is a seat.

Ringshall.—hamlet, 3 miles SE. of Ivinghoe, Bucks.—**2. Ringshall,** par. and vil., E. Suffolk, 3 m. SW. of Needham Market; 2135 ac., pop. 243; P.O.

Ringshill, Great, pl., S. Bucks, 3 miles N. of Wycombe.

Ringstead.—hamlet, Dorset, on Ringstead Bay, 3 m. NE. of Osmington.—**2. Ringstead,** par. and vil. with ry. sta. (**R. and Addington**), L. & NW. R., Northamptonshire, on river Nen, 3 miles SW. of Thrapston and 19 NE. of Northampton by rail; 2021 ac., pop. 928; P.O., T.O.; near vil. is **Ringstead House,** seat; Roman remains have been found.—**3. Ringstead,** par. and vil., Norfolk, 2 miles SE. of Hunstanton; 2753 ac., pop. 434; P.O., T.O.; **Ringstead Downs** are a favourite resort of picnic parties.

Ringville.—seat, on river Barrow, SE. co. Kilkenny, 5 miles NE. of Waterford.—**2. Ringville.** See BALLYNAGAUL.

Ringway, or **Ringey,** par., Cheshire, 3½ miles SE. of Altrincham; 2436 ac., pop. 491.

Ringwood, market town and par. with ry. sta., L. & SW. R., Hants, on river Avon, 8 miles N. of Christchurch and 24½ miles SW. of Southampton by rail; 11,842 ac., pop. 4629; P.O., T.O. Market day, *Wednesday.* Ringwood was a place of some importance in Saxon times. It has long been famous for its knitted woollen gloves and its ale. Bishop Stillingfleet (1635–1699) was educated at the grammar school.

Ringwood Hall, seat, 3 miles NE. of Chesterfield, Derbyshire.

Ringwood House, seat, SE. co. Kilkenny, 3 miles N. of New Ross.

Ringwould, par. and fishing vil., Kent, 3 miles SW. of Deal; 1606 ac., pop. 648; P.O., T.O.; near vil. are **Ringwould House,** seat, and vestiges of a Roman camp.

Rinmore Point, headland, N. co. Donegal, 4 m. SW. of Fanad Head.

Rinn, Lough, 2 m. S. of Mohill, S. co. Leitrim; 3 m. long.

Rinns, The, W. district of Wigtownshire; extends from Corsewall Point to the Mull of Galloway.

Rineran Point, on N. side of Sligo Bay, N. co. Sligo.

Rinrawros Point, in NW. of Aran island, W. co. Donegal; has a lighthouse 76 ft. high, with revolving light (Aran, or Aranmore Island) 233 ft. above high water and seen 25 miles.

Rinroe, cove, in Broad Haven, NW. co. Mayo.

Rinvyle, cape, co. Galway. See RENVYLE.

Ripe, par. and vil., Sussex, 7 miles E. of Lewes; 1901 ac., pop. 322; P.O.

Ripley.—urb. dist., par., and town, with ry. sta., M. R., Derbyshire, 10 miles NE. of Derby; urb. dist. and par., 2615 ac., pop. 10,111; P.O., T.O.; has a silk-lace manufactory, and in the neighbourhood are ironworks and coal and ironstone pits.—**2. Ripley,** eccl. dist. and vil., Send and Ripley par., Surrey (ry. stas., **Clandon** and **Ripley, Horsley** and **Ockham and Ripley**), L. & SW. R., the former 2½ m. SW. and the latter 2½ m. SE. of vil.; famous as a cycling resort—dist., pop. 1225; vil., 5½ miles NE. of Guildford; P.O., T.O. See SEND AND RIPLEY.—**3. Ripley,** market vil. and par. with ry. sta. (**Ripley Valley**), N. E. R., E. div. W. R. Yorkshire, on river Nidd, 3½ m. NW. of Harrowgate; par., 1643 ac., pop. 236; P.O., T.O. Market day, *Saturday.* The town was rebuilt in 1829–30. **Ripley Castle** (erected 1555), seat of the Ingilby family, gave lodging for a night to Oliver Cromwell at the time of the battle of Marston Moor; it has extensive gardens and grounds, and holds a horse and cattle fair in August.

Ripley Court, now a farmhouse, Kent, 3½ miles NW. of Ashford; was the residence of Squire Alexander Iden, who in 1450 captured and slew Jack Cade.

Ripley Valley, ry. sta., N. E. R., Yorkshire. See RIPLEY.

Ripplingham, hamlet, East-Riding Yorkshire, 2 miles NE. of South Cave.

Rippington, par., Northumberland, 6 miles SW. of Morpeth; 378 ac., pop. 5.

Ripon, city, mun. bor., and par., with ry. sta., N. E. R., W. R. Yorkshire, on river Ure, 13¾ m. S. of Northallerton and 29¾ miles N. of Leeds by rail; city, mun. bor., and par., 1809 ac., pop. 8230; P.O., T.O. Market day, *Thursday.* Ripon is supposed to be of British or Roman origin. In 678 its monastery (built 661) became the seat of a bishopric, subsequently united with York. The present diocese of Ripon, created in 1836, comprises most of the West-Riding and part of the North-Riding; its area was reduced by the creation of the see of Wakefield in 1888. The cathedral, a remarkably fine edifice, was originally the church of the monastery. There is a handsome bridge over the Ure, which is here navigable. The spacious market-place is ornamented by an obelisk 90 feet high. Ripon was formerly celebrated for its spurs, but its principal manufactures now are saddle-trees, iron, machinery, leather, and varnish. There are several fairs for sheep and cattle. It gives the title of marquis to the family of Robinson. It returned 2 members to Parliament from the time of Edward VI. until 1867, and 1 member from 1867 until 1885.

Ripon Division, parl. div. of E. div. of West-Riding Yorkshire; pop. 68,448.

Ripon Hall, seat, 8 miles N. of Norwich, Norfolk.

Rippingale, par. and vil. with ry. sta., G. N. R., Lincolnshire, 5½ miles N. of Bourn; 3544 ac., pop. 473; P.O., T.O.

Ripple.—par., Kent, 2½ miles SW. of Deal; 1021 ac., pop. 271; P.O.; **Ripple House, Ripple Court,** and **Ripple Vale** are seats; there are traces of ancient entrenchments.—**2. Ripple,** par. and vil. with ry. sta., M. R., Worcestershire—par., 2462 ac., pop. 685; vil., 3½ miles NW. of Tewkesbury; P.O.; near vil. is **Ripple Hall,** seat; market-gardening is carried on.

Rippon Tor, Dartmoor, Devon, 6½ miles S. of Moreton Hampstead; alt., 1583 ft.

Ripponden, eccl. dist. and ry. sta. (**R. and Barkisland**), L. & Y. R., Halifax par., N. div. W. R. Yorkshire, 3½ m. S. of Sowerby Bridge; pop. 4012; P.O., T.O.; has papermills.

Ripton, Abbots, Huntingdonshire. See ABBOTS RIPTON.

Ripton, Kings, Huntingdonshire. See KINGS RIPTON.

Risborough. See MONKS RISBOROUGH and PRINCES RISBOROUGH.

Risbury, hamlet, Herefordshire, 4½ miles SE. of Leominster; on an eminence is an ancient camp.

Risby.—Lincolnshire. See ROXBY CUM RISBY.—**2. Risby,** hamlet, Lincolnshire, 3 miles NE. of Market Rasen.—**3. Risby,** par. and vil., W. Suffolk, 4 miles NW. of Bury St. Edmunds; 2818 ac., pop. 351; P.O.—**4. Risby,** hamlet, East-Riding Yorkshire, 3 miles SW. of Beverley.

Risca, urb. dist., town, and par., with ry. sta., G. W. R., Monmouthshire, on river Ebbw, 6½ miles NW of Newport—urb. dist. and par., 4195 ac., pop. 9661; P.O.; has chemical works, tinplate works, and collieries; the par. contains **Risca House,** seat.

Risdale, island, Ross and Cromarty, at NW. extremity of Loch Broom.

Rise, par., East-Riding Yorkshire, 6 m. SW. of Hornsea; 2041 ac., pop. 132; contains **Rise Park,** seat.

Risegate, hamlet, Lincolnshire, 5½ miles NW. of Spalding; P.O., called **Gosberton Risegate.**

Riseholme, par., in co. and 3 miles NE. of Lincoln; 695 ac., pop. 82; **Riseholme Hall** is a seat.

Riseley.—par. and vil., in co. and 9 miles N. of Bedford; 3103 ac., pop. 735; P.O., T.O.—**2. Riseley,** hamlet, on S. border of Berks, 6½ miles S. of Reading; P.O.

Riselip, Middlesex. See RUISLIP.

Rishangles, par. and vil., E. Suffolk, 4 miles S. of Eye; 721 ac., pop. 155; P.O.

Rishton, urb. dist., par., and ry. sta., L. & Y. R., NE. Lancashire, 3 miles NE. of Blackburn—urb. dist. and par., 2985 ac., pop. 7031; P.O., T.O.; has collieries, firebrick works, &c.

Rishworth, urb. dist., par., and ry. sta., L. & Y. R., N. div. W. R. Yorkshire, 4½ miles SSW. of Sowerby Bridge—urb. dist. and par., 6551 ac., pop. 915; P.O.; cotton-spinning and papermaking are carried on. **R. Lodge** is a seat of Lord Savile.

Risingham Camp, Roman station (180 yds. by 157), Northumberland, on river Rede, 4 miles NE. of Bellingham; occupies an area of 4½ ac., and has yielded Roman inscriptions and other relics. An inscription proves it to have been *Habitancum.*

Risington, Gloucestershire. See RISSINGTON, GREAT AND LITTLE.

Risley.—par., Derbyshire, 4 m. S. of Ilkeston; 1152 ac., pop. 272; P.O., T.O.; contains **Risley Hall,** seat; Sir Hugh Willoughby (died 1554), the navigator, was a native.—**2. Risley,** hamlet, SW. Lancashire, 4 miles NE. of Warrington.

Risplith, hamlet, E. div. West-Riding Yorkshire, 4 miles SW. of Ripon.

Rispond, hamlet, Sutherland, on W. shore of Loch Erriboll and 4 miles E. of Durness.

Rissington, Great, par. and vil., Gloucestershire, 3½ m. SE. of Bourton on the Water; 2493 ac., pop. 347; P.O., T.O.

Rissington, Little, par. and vil., Gloucestershire, 2 miles N. of Great Rissington; 1475 ac., pop. 186; P.O.

Rissington Wick, par. and vil., Gloucestershire. See WYCK RISSINGTON.

Ristal, island, Ross and Cromarty, at the entrance of Loch Broom, 14 miles NW. of Ullapool.

Riston.—par., Norfolk. See RYSTON.—**4. Riston,** Shropshire. See BROMPTON AND RHISTON.

Riston, Long, par. and vil., E. R. Yorkshire, 6½ m. NE. of Beverley; 1831 ac., pop. 293; near vil. is **R. Grange.**

Ritchings Park, seat, Bucks, 1 mile N. of Colnbrook; was much visited by Pope, Shenstone, Thomson, and other poets.

Ritton Colt Park and **Ritton White House,** 2 pars., Northumberland, 5½ miles S. of Rothbury—R. Colt Park, 1071 ac., pop. 57; R. White House, 648 ac., pop. 146.

Rivals, The (**Yr Eifl**), mountain with 3 peaks, Lleyn Peninsula, Carnarvonshire, 5½ miles NE. of Nevin; the middle peak is 1849 ft. high; on the easternmost peak, 1591 ft. high, are the remains of the fortified British town Tre'r Ceiri; the westernmost peak is 1458 ft. high.

Rivaulx, N. R. Yorkshire. See RIEVAULX.

Rivelin Bridge, pl., 4 miles N. of Sheffield; P.O.; the **Rivelin Brook** rises near Derwent Edge, and flows E. through the Rivelin Valley to the Don a little NW. of Sheffield. In the vicinity are **Rivelin, Upper** and **Lower,** reservoirs, Sheffield Corporation Water Supply. R. Upper, top water area, 10¾ ac.; holding capacity, 48.5 million gallons. R. Lower, 29½ ac.; holding capacity, 175 million gallons.

Rivenhall, par. and vil., Essex, 2½ miles N. of Witham; 3428 ac., pop. 626; P.O., and P.O., T.O. at **Rivenhall End,** 2 miles NE. of Witham; near vil. is **Rivenhall Place,** seat; remains of a Roman villa were found near the church; Tusser (1515-1580), the poet, was a native.

River, par. and vil., Kent, on river Dour, 2 miles NW. of Dover; 1817 ac., pop. 1094; P.O.; contains the **River Mill,** paperworks.

Riverchapel, vil., N. co. Wexford, on Aughboy rivulet, 4 miles SE. of Gorey; pop. 175.

Riverdale House, seat, E. co. Westmeath, 9 m. WSW. of Kells.

Rivergreen, par., Northumberland, 5 miles W. of Morpeth; 529 ac., pop. 31.

Riverhead, par. and vil., Kent—par., 1106 ac., pop. 802; vil., on the Darent, 1½ mile NW. of Sevenoaks; P.O., T.O. **R. House** is a seat.

Riverhill House, seat, 2 miles SE. of Sevenoaks, Kent.

Riversdale.—seat, 5 miles N. of Enniskillen, N. co. Fermanagh.—**2. Riversdale,** seat, 3 miles E. of Galbally, E. co. Limerick, 6 miles SW. of Tipperary.—**3. Riversdale,** seat, 3 miles E. of Killucan, E. co. Westmeath.

Riversdown, hamlet, Hants, 5½ miles S. of Alresford.

Riverstick, vil., 4¾ m. NNE. of Kinsale, S. co. Cork; P.O., T.O.

Riverstone, seat, N. co. Tipperary; post-town, Nenagh.

Riverstown.—vil., in co. and 4 miles NE. of Cork, on river Glanmire; P.O.—**2. Riverstown,** pl., 4 miles SW. of Carlingford, N. co. Louth; P.O.—**3. Riverstown,** seat, 1½ mile N. of Ardee, mid. co. Louth.—**4. Riverstown,** vil., E. co. Sligo, 7 miles NE. of Ballymote; pop. 217; P.O., T.O.—**5. Riverstown,** vil., N. co. Tipperary, 2 miles S. of Parsonstown; pop. 78; P.O.—**6. Riverstown,** seat, W. co. Kildare, 3½ m. S. of Monasterevin.

Rivington, par. and vil., SE. Lancashire—2771 ac., pop. 421; vil., 4 m. SE. of Chorley; P.O.; the vil. overlooks the reservoir of the Liverpool waterworks; top water area, 275 ac.; holding capacity, 1,841,000 gallons; in vicinity is **Rivington Hall,** seat; **Rivington Pike,** 1156 ft. high, had formerly a beacon.

Rixton with Glazebrook, par. (ry. sta., **Glazebrook,** C. L. C. R.), SW. Lancashire, 6¼ miles NE. of Warrington; 2994 ac., pop. 998.

Roach. See ROCHE.

Roaches, The, hill-ridge, in the N. of Staffordshire, 4 miles N. of Leek.

Roachill, hamlet, Devon, 1½ m. from Knowstone.

Roachtown, vil., NW. co. Meath, 9 m. WSW. of Kells.

Road, par. and vil., Somerset, on river Frome, 4 m. NE. of Frome; 919 ac., pop. 463; P.O., T.O.

Road, hamlet, King's co. See RHODE.

Road Hill, eccl. dist., North Bradley par., Wilts, 3 miles NW. of Westbury, and adjacent to Road in Somerset; pop. 227.

Road Manor, seat, ¾ m. NE. of Wolverton, NE. Somerset.

Road, The, channel between St. Mary and Tresco, Scilly Islands.

Roade, par. and vil. with ry. sta., L. & NW. R., in co. and 6 miles S. of Northampton; 1663 ac., pop. 691; P.O., T.O.

Roadford, ham., NW. co. Clare, 4 m. W. of Lisdoonvarna.

Roadhead, ham., 3½ m. W. of Shopford, NE. Cumberland; P.O.

Roadmeetings, vil., 1½ mile E. of Carluke, Lanarkshire; pop. (including Yieldshields) 364.

Roadside, pl., 3 miles from Errol, Perthshire; P.O.

Roadwater, vil., Somerset, 4 miles SW. of Watchet; P.O.

Roag, Loch, sea-loch, Ross and Cromarty, on W. side of Lewis island, Outer Hebrides; is 10 miles long and 8 miles wide across the entrance.

Roan.—island, Sutherland, at entrance of Kyle of Tongue; pop. 67. See EILEAN-NAN-ROAN.—**2. Roan,** small loch, Kirkcudbrightshire, 2 m. NE. of Kirkmichael.

Roan Fell, mt., on borders of Roxburghshire and Dumfriesshire, 4½ miles NW. of New Castleton; alt., 1862 ft.

Roancarrig Island, on E. side of Bere Haven, Bantry Bay, co. Cork; has a lighthouse 62 ft. high, with fixed light (Bantry Bay) 55 ft. above high water and seen 12 miles; pop. 2.

Roar Bank, shoal, off SE. coast of Kent, between Hythe and New Romney.

Roaring Middle, shoal, in the Wash, on E. side of Lynn Deeps.

Roaringwater Bay, SW. co. Cork; in the widest sense, extends between Cape Clear and Mizen Head; in a more restricted sense, extends 8 miles SW. from a point 5 miles W. of Skibbereen.

Roath, par. and ry. sta., G. W. R., Glamorgan, in bor. of Cardiff; 2490 ac., pop. 61,074. **R. Court** is a seat.

Rob Roy's Cave. See CRAIGROYSTON.

Robe, river, co. Mayo; rises 3 miles NE. of Clare, and flows circuitously 22 miles SW. to Lough Mask.

Robeen, par., S. co. Mayo, on river Robe, 5 miles NE. of Ballinrobe; 10,240 ac., pop. 1251.

Robert Town, eccl. dist., Birstal par., E. div. West-Riding Yorkshire, 6 miles SE. of Bradford; pop. 4309; P.O.; has thread factories.

Robertland, seat, and site of old castle, 2 miles NE. of Stewarton, Ayrshire.

Roberton.—vil., Lanarkshire, near river Clyde, 3 miles SE. of Lamington sta.; P.O.—**2. Roberton,** par., Roxburghshire, on Borthwick Water; 29,456 ac., pop. 397; the church is 5 miles W. of Hawick.

Robert's Head, SE. co. Cork, on W. side of entrance to Cork Harbour and on S. side of **Robert's Cove.**

Robertsbridge, or **Rotherbridge,** vil. with ry. sta., Rother Valley Ry., Sussex, on river Rother, 5¾ miles N. of Battle and 15 m. SW. of Tenterden; P.O., T.O. Market day, *Friday*. Adjacent are remains of a Cistercian abbey, founded in 1176.

Robertstown.—vil., N. co. Kildare, on Grand Canal, 7 miles NW. of Naas; P.O., T.O.—**2. Robertstown,** par., NW. co. Limerick, on river Shannon, 3 m. SE. of Foynes; 5684 ac., pop. 983.

Robeston, West, par., Pembrokeshire, 2½ miles NW. of Milford; 1111 ac., pop. 144; **Robeston Hall** is a seat.

Robeston Wathen, or **East Robeston,** par., Pembrokeshire, on r. Cleddau, 2 miles NW. of Narberth; 1425 ac., pop. 252. **R. W. House** is a seat.

Robgill Tower, seat, Dumfriesshire, near Kirtle Water, 4 miles SE. of Kirtlebridge sta.

Robin Hood, vil., S. div. West-Riding Yorkshire, 1½ mile NW. of Lofthouse; P.O., T.O.

Robin Hood's Bay, fishing town with ry. sta., N. E. R., North-Riding Yorkshire, on Robin Hood's Bay, 5½ miles SE. of Whitby; P.O., T.O. The town (sometimes called Baytown, to distinguish it from the bay) was a fishing place of some importance in the time of Henry VIII. It is a favourite tourist resort. The bay is surrounded by lofty cliffs, on which the G. E. R. rises to 500 ft., affording fine views. It takes its name from a tradition that Robin Hood occasionally resided here. On the adjoining moor are two ancient British tumuli, popularly called **Robin Hood's Butts.**

Robin Hood's Butts, 2 round-topped hills, Herefordshire, 3 miles E. of Weobly.

Robin Hood's Hills, group of small conical elevations forming a natural amphitheatre, in W. of Notts, near Sherwood Forest, 4 miles S. of Mansfield.

Robin Hood's Mark, rocking-stone, on Ashover Common, Derbyshire, 7 miles SW. of Chesterfield.

Robin Hood's Stride, group of broken gritstone rocks, on Hartle Moor, Derbyshire, 1½ mile NW. of Winster; is also called Mock Beggars Hall.

Robin Hood's Well, vil., 6½ miles NW. of Doncaster, West-Riding Yorkshire.

Robin Lyth's Hole, cave, Flamborough Head, East-Riding Yorkshire.

Robin Rigg Channel, Solway Firth; 7½ miles SW. of Silloth, in 4 fathoms, is a light-vessel, with flashing light (Solway) seen 10 miles.

Robin's Wood Hill, conical eminence, in co. and 2½ miles SE. of Gloucester.

Robinson Fell, mountain, Cumberland, on E. side of Buttermere; alt., 2417 ft.

Robinstown, pl., 5 m. S. of Navan, co. Meath; P.O.

Roborough.—service reservoir, Plymouth Corporation Water Supply, 5 miles N. of Plymouth; holding capacity, 1,000,000 gallons; P.O., T.O.—**2. Roborough,** par., vil., and seat, Devon, 5½ miles SE. of Torrington; 3214 ac., pop. 312; P.O.

Roborough Down, Devon, 7 m. NW. of Honiton; has whetstone quarries, and commands an extensive view.

Robroyston, pl. with ry. sta., C. R. (alt., 277), and 3½ m. NE. of Buchanan St. ry. sta., Glasgow, seat, Cadder par., Lanarkshire. In the garden is a memorial cross to Sir Wm. Wallace, who was here betrayed into the hands of the English, 1305.

Roby, par., seat, and ry. sta., L. & NW. R., SW. Lancashire; P.O., T.O. See HUYTON WITH ROBY.

Roby Mill, ham., 5 m. WNW. of Wigan, SW. Lancashire.

Rocberg, or **The Witches' Rock,** a mass of rose-coloured granite, 40 ft. high, near Samarès, Jersey, Channel Isls.

Rocester, par. and vil. with ry. sta., N. S. R., Staffordshire, near the confluence of the Dove and the Churnet, 4½ miles N. of Uttoxeter; 1991 ac., pop. 1286; P.O., T.O.; an abbey was founded here in 1146. **R.** was the site of a Roman station; in vicinity is an earthwork. **R. Lodge** is a seat.

Roch.—river, Lancashire; rises near the border of Yorkshire, and flows 12 miles SW., past Rochdale, to the Irwell 2½ miles S. of Bury.—**2. Roch,** or **Rupa,** par. and vil., Pembrokeshire, 6½ miles NW. of Haverfordwest; 4521 ac., pop. 471; P.O., T.O.; **Roch Castle** (13th century), a picturesque ruin, overlooking St. Brides Bay, was garrisoned by the Royalists in the Civil War.

Rochcliffe, seat, Lymington, Hants.

Rochdale, parl. and co. bor. and par. with ry. sta., L. & Y. R., SE. Lancashire, on river Roch and Rochdale Canal, 10½ miles NE. of Manchester—co. bor. and par., 6446 ac., pop. 83,114; parl. bor., 4165 ac., pop. 76,124. The parliamentary constituency contains 13,543 electors. Market days, *Monday* and *Saturday*. Rochdale is a place of great antiquity; there was a Roman station in the vicinity. It was early noted for its woollen mfrs., which in the time of Elizabeth had attained to great prosperity; it is still a seat of the woollen trade, chiefly flannels, but to a greater extent it is a seat of the cotton trade, chiefly calicoes; it has also foundries, machine shops, a paper mill, &c., and in the neighbourhood are quarries of freestone and paving-stones, and extensive collieries. The parish church (St. Chad's), of 12th century, situated on an eminence, is approached from the lower part of the town by a flight of 122 steps. The grammar school was founded in 1565. There are public baths and a free library; the Town Hall was erected 1870–1871 at a cost of £155,000. There are cattle markets on the first and third Monday of each month; two annual fairs are held. In Rochdale the co-operative movement was originated in 1844. Lord Byron's family were barons of Rochdale, and held the manor for more than 200 years. It was made a parl. bor. in 1832, and a municipal bor. in 1856. The co. bor. was extended in 1900 to include the greater part of the urb. dist. of Castleton. It returns 1 member to Parliament.

Rochdale Canal, Lancashire and West-Riding Yorkshire; extends from the Bridgwater Canal at Manchester to the Calder and Hebble navigation at Sowerby Bridge near Halifax; is 31½ m. long, and has 78 locks.

Roche, par. and vil., Cornwall, near Victoria sta. and 5 miles NW. of St. Austell; 6471 ac., pop. 1624; P.O., T.O.; porcelain clay is extensively worked; the **Roche Rocks,** with ruins of ancient hermitage chapel, are 680 ft. high; **St. Roche's Well,** adjacent, was a "wishing well."

Roche, par., N. co. Louth, on river Castletown, 4 miles NW. of Dundalk; 3305 ac., pop. 601.

Roche Abbey, ruin, S. div. West-Riding Yorkshire, in the grounds of Sandbeck Park, 8 miles E. of Rotherham; was founded about 1147 for Cistercian monks, who were here called Monachi de Rupe.

Roche Castle, ruin, near Laugharne, Carmarthenshire.

Roche Court.—seat, 1 mile N. of Fareham, Hants.—**2. Roche Court,** seat, 7 miles NE. of Salisbury, Wiltshire; 1½ mile NE. is **Roche Court Down,** with golf course.

Roche Pendante, or **Hanging Rock,** huge isolated mass of sandstone rock, on E. coast of Alderney, Channel Islands.

Roche's Hill (alt., 1265 ft.), Knockmealdown Mountains, S. co. Tipperary.

Roche's Point, on E. side of entrance to Cork Harbour, S. co. Cork; has a lighthouse 49 ft. high, with occulting light (Cork Harbour, or Queenstown) 98 ft. above high water and seen 10 miles, and fixed light 60 ft. above high water and seen 8 miles. There is a Lloyd's signal station here.

Rochester, city, parl. and mun. bor., river port, and market town, with ry. stas., SE. & C. R., Kent, on river Medway, on W. side of Chatham, with which it is continuous, and 30 m. SE. of London by rail; parl. and mun. bor., 2933 ac., pop. 30,590. The parliamentary constituency contains 5206 electors. Market days, *Tuesday* and *Friday*. Communication between Rochester and Strood is maintained by means of an iron swing bridge. Rochester was a place of great importance to Britons, Romans, and Saxons. The see was founded by Ethelbert, who, about 604, commenced the cathedral, which was rebuilt in 1077, again in 1115, and enlarged in the 13th century. A fragment of the Priory of St. Andrews is preserved in the Deanery garden, and three of the priory gateways still remain. The castle was built in the reign of the Conqueror; the keep still remains, situated on an abrupt eminence, surrounded by public gardens, and is one of the finest castellated ruins in the kingdom. Rochester has mfrs. of traction engines, agricultural implements, and oil and oil-cakes. The principal trade is in connection with the neighbouring military and naval establishments. Many of the inhabitants are employed in the dockyards of Chatham. There is some shipping and fishing; an esplanade and pier have been constructed; the port contains a patent slip. (For shipping statistics, see APPENDIX.) Rochester was made a mun. bor. by Henry II., and a parl. bor. by Edward I. It returns 1 member to Parliament; it returned 2 members until 1885.

Rochester Bridge, ry. sta., SE. & C. R., on the Medway in Strood, opposite Rochester, Kent.

Rochester Ward, par. and vil. (Rochester), Northumberland—par., 23,282 ac., pop. 624; vil., 5 m. NW. of Otterburn; P.O., T.O., called **Rochester;** occupies the site of a Roman station, and has yielded numerous Roman antiquities.

Rochestown.—ry. sta., Cork, Blackrock, and Passage Ry., in co. and 4 m. SE. of Cork; P.O.; **R. Wood** is a seat.—**2. Rochestown,** par., in co. and 8 miles SE. of Limerick, on river Camogue; 1164 ac., pop. 91.—**3. Rochestown,** par., S. co. Tipperary, on river Suir, 3 m. SE. of Caher; 1063 ac., pop. 170.—**4. Rochestown,** ham. and seat, SE. co. Kilkenny, 7 m. NE. of Waterford.

Rochetts, seat, 1 mile W. of Brentwood, Essex.

Rochford.—small town and par. with ry. sta., G. E. R., Essex, on river Roche, 3½ miles N. of Southend; 1867 ac., pop. 1829; P.O., T.O.; **Rochford Hall** (part of which still stands) was the birthplace of Anne Boleyn (1507–1536), mother of Queen Elizabeth.—**2. Rochford,** par. and vil., Worcestershire, on river Teme, 2½ miles E. of Tenbury; 1372 ac., pop. 248; P.O.

Rochfort Bridge, ham., 8 miles SE. of Mullingar, S. co. Westmeath; P.O., T.O.

Rochfort House, seat, on Lough Ennell, co. Westmeath, 4½ m. SW. of Mullingar.

Rochill, ham., 1½ mile NE. of Knowstone, Devon.

Rochsoles, seat, Lanarkshire, 2 miles NW. of Airdrie.

Rock.—pl. with inn, 1½ mile E. of Padstow, Cornwall; P.O.—**2. Rock,** or **Horrabeer,** vil., 1 mile SE. of Horrabridge sta., Devon.—**3. Rock,** hamlet, in co. and 4 miles SE. of Hereford.—**4. Rock,** par., Northumberland, 4½ miles NE. of Alnwick; 2054 ac., pop. 208; P.O.; **Rock House,** seat, includes an ancient tower.—**5.**

Rock, par. and vil., Worcestershire, 4½ miles SW. of Bewdley; 8772 ac., pop. 1513; P.O.

Rock, The, 3 miles E. of Pomeroy, E. co. Tyrone; P.O.

Rock Channel, the S. fairway into the mouth of the Mersey, along the NW. coast of Wirral Peninsula, Cheshire; is 5 miles long and ½ mile wide; at the NE. corner of the Wirral Peninsula, near New Brighton, is the **Rock Fort** (1826), with drawbridge on the land side, guns on the sea face, and barrack accommodation for a company of artillerymen; beyond it, on the group of Rocks called Rock Perch, is **Rock Lighthouse,** 94 ft. high, with flashing light 77 ft. above high water and seen 15 miles.

Rock Chapel, 9 m. NW. of Newmarket, co. Cork; P.O.

Rock Ferry, vil. with ry. sta., Birkenhead Jt. Ry. (G. W. & L. & NW. Rs.), and steamboat ferry (3 miles from George's Pier, Liverpool), Cheshire, on river Mersey, in S. suburbs of Birkenhead; P.O., T.O.; Rock Ferry is a favourite summer resort.

Rock House, seat, W. co. Mayo, 7½ m. from Mallaranny.

Rock Island, on N. side of entrance to Crook Haven, SW. co. Cork, 1 mile (by ferry) from Crookhaven; P.O. See also CROOKHAVEN.

Rockabill, 2 rocks, off coast of co. Dublin, 5 miles NE. of Skerries; on summit of large rock is a lighthouse 105 ft. high, with flashing light (Rockabill) 148 ft. above high water and seen 18 miles.

Rockbarton House, seat, co. Limerick, 7 m. ESE. of Croom.

Rockbeare, par. and vil., Devon, 6½ miles E. of Exeter; 2334 ac., pop. 404; P.O.; **Rockbeare House** and **Rockbeare Court** are seats.

Rockbourne, par. and vil., Hants, 3½ miles NW. of Fordingbridge; 3924 ac., pop. 469; P.O.; on a height is a memorial column to General Sir Eyre Coote (1726–1783), the Indian soldier.

Rockbrook, 3 m. SW. of Rathfarnham, co. Dublin; P.O.

Rockcliff.—ham., on r. Tees, Durham, 4 m. SE. of Darlington.—**2. Rockcliff,** par. and vil. with ry. sta., C. R., Cumberland, on river Eden, 4 miles NW. of Carlisle; 5089 ac., pop. 602; P.O., T.O.; near vil. is **R. Hall.**

Rockcliff, hamlet, Kirkcudbrightshire, 7 miles SE. of Dalbeattie; P.O.

Rockcorry, vil. with ry. sta., G. N. I. R., co. Monaghan, 4½ m. NE. of Cootehill; pop. 196; P.O., T.O.

Rocken End, point, 1 m. NW. of St. Catherine's Point, Isle of Wight.

Rockenham, seat, co. Waterford; post-town, Waterford.

Rockets Castle, seat, 1 mile NE. of Portlaw, N. co. Waterford.

Rockfield, par. and vil., in co. and 2½ miles NW. of Monmouth, on river Monnow; 1848 ac., pop. 199; P.O.; near vil. is **Rockfield House,** seat.

Rockfield, fishing vil., Ross and Cromarty, 8 miles E. of Tain.

Rockfield.—seat, 1 mile S. of Kells, NW. co. Meath.—**2. Rockfield,** seat, E. co. Longford, 2 m. N. of Granard.—**3. Rockfield,** lough, 1 m. long and broad, W. co. Cavan, 3 m. SW. of Killashandra.

Rockford, vil., on the East Lyn, Devon, 4 miles SE. of Lynmouth.

Rockforest.—seat, 4 miles E. of Mallow, N. co. Cork.—**2. Rockforest,** seat, N. co. Clare, 6 m. NE. of Corrofin.

Rockgrove, seat, in co. and 4 miles E. of Cork.

Rockhall, seat, Dumfriesshire, 6 miles E. of Dumfries.

Rockham Bay, N. of Morte Point, N. Devon.

Rockhampton, par. and vil., Gloucestershire, 2 miles NE. of Thornbury; par., 972 ac., pop. 135; P.O.; near vil. is **R. Lodge,** seat.

Rockhill, vil., S. co. Limerick, 2 miles W. of Bruree.

Rockingham, par. and vil. with ry. sta., L. & NW. R., Northamptonshire, on river Welland, 10 miles NE. of Market Harborough; 926 ac., pop. 157; P.O., T.O. Market day, *Thursday.* Has an annual horse and cattle fair in September. Adjacent to vil. is **Rockingham Castle,** seat, with the remains of a castle of the same name built by William the Conqueror, occupied by Edward III. and his court, and garrisoned for Charles I. by Sir L. Watson, afterwards created Lord Rockingham; it was erected for the defence of extensive ironworks in **Rockingham Forest,** which measured 30 miles by 8.

Rockingham, seat, 2½ miles E. of Boyle, N. co. Roscommon, on Lough Key.

Rockland, seat on Lough Neagh, co. Armagh, 4 m. NW. of Lurgan.

Rockland All Saints and St. Andrew's, par. and vil., Norfolk, 3¾ miles NW. of Attleborough; par., 1682 ac., pop. 357; P.O., T.O.

Rockland St. Mary, par. and vil., Norfolk, 6 miles SE. of Norwich; par., 1361 ac., pop. 376; P.O., called **Rockland; Rockland Broad,** or lake, near river Yare, swarms with fish, and in the season with wildfowl.

Rockland St. Peter, par. and vil., Norfolk, adjacent to Rockland All Saints; par., 1030 ac., pop. 273.

Rockley.—hamlet, Notts, 4 miles S. of Retford.—**2. Rockley,** hamlet and seat, Wilts, 2 m. SW. of Marlborough; a preceptory of Knights Templars was founded here in time of Henry II.

Rocklow House, seat, S. co. Tipperary, 2 m. N. of Fethard.

Rockmills, vil., co. Cork, 2 m. SE. of Kildorrery; P.O.

Rockmount, hamlet, 2 miles SE. of Peel, Isle of Man.

Rockness, ham., Gloucester, 3 m. SW. Minchinhampton.

Rocks, ham. and seat, 2 m. S. of Marshfield, Gloucester.

Rocks, The, seat, near Uckfield, Sussex.

Rocksavage, par., Cheshire. See CLIFTON (2).

Rocksavage, seat, 2 miles SW. of Inniskeen ry. sta., SE. co. Monaghan.

Rockstown Harbour, bay between Dunaff Head and Tullagh Point, NE. co. Donegal.

Rockview.—seat, near Cashel, S. co. Tipperary.—**2. Rockview,** seat, 2 m. SW. of Delvin, E. co. Westmeath.

Rockwell Green, vil., ¾ m. W. Wellington, Somerset; P.O.

Rocky Hills (845 ft.), N. Queen's co., between Stradbally and Maryborough.

Rocky Island, in Cork Harbour, S. co. Cork, 6 miles S. of Queenstown; pop. 21.

Rocky Mountain, summit, Mourne Mts., S. co. Down; alt., 1718 ft.

Rocky Valley, The, picturesque glen, Cornwall, between Boscastle and Tintagel head.

Roclaveston Manor, seat, in co. and 5 miles SE. of Nottingham.

Rocombe.—hamlet, Devon, 4½ miles N. of Torquay.—**2. Rocombe,** ham., 1½ mile E. of Lyme Regis, Devonshire.

Rocquaine Bay, on W. side of Guernsey, Channel Islands, between Lihou island and Fort Pezerie; is 1½ mile across, and penetrates 1 mile.

Roc's Hall, cave, S. coast of Isle of Wight, 1 mile E. of The Needles.

Rod Bridge, on river Stour, on border of Essex and Suffolk, 2 miles NW. of Sudbury.

Rodanstown, par., S. co. Meath, on river Rye; 1621 ac., pop. 143; contains part of Kilcock.

Rodborne Cheney, par. and vil., Wilts; par., partly in town of Swindon—2361 ac., pop. 1639; vil., 2 miles NW. of Swindon; P.O.

Rodborough, par., vil., and seat, Gloucestershire, 1 mile SW. of Stroud; par., 1317 ac., pop. 3378; P.O.; on **Rodborough Hill** are remains of an ancient camp.

Rodbourne, vil., Wilts, 2½ miles S. of Malmesbury; P.O., T.O. See CORSTON AND RODBOURNE.

Rodbourne Lane. See RODBORNE CHENEY.

Rodd, Nash, and Little Brampton, par., Herefordshire, 2 miles S. of Presteigne; 2025 ac., pop. 120.

Roddam, par., Northumberland, 5 miles SE. of Wooler; 1204 ac., pop. 69; **Roddam Hall** is the seat of the Roddam family.

Rodden.—hamlet, Dorset, 7½ miles SW. of Dorchester.—**2. Rodden,** par., Somerset, 1½ mile E. of Frome; 967 ac., pop. 137.

Roddlesworth, Upper and **Lower,** reservoirs, Liverpool Water Supply. **R. Upper,** top-water area, 24.68 acres; holding capacity, 178,000,000 gallons. **R. Lower,** top-water area, 16.4 ac.; holding capacity, 99,732,000 gallons.

Roddymoore, vil., mid. Durham, 1 mile NNW. of Crook.

Rode, North, par. with ry. sta., Cheshire, 3½ miles NE. of Congleton; 1566 ac., pop. 276.

Rode Heath, vil. with saltworks, 6 miles SW. of Congleton, Cheshire; in vicinity is the seat of **Rode Hall;** P.O.

Rodel, pl. with pier, S. extremity of Harris, Outer Hebrides, and 1 mile N. of Renish Point; **Rodel House** is a seat of the Earl of Dunmore; on the W. shore of **R. Loch** is a church ruin, which belonged to an ancient monastery.

Roden, river, Shropshire; rises near the Welsh border, and flows 18 miles SE. to the Tern opposite Walcott.

Rodemon, seat, 1 mile W. of Crossgar, co. Down.

Rodhuish, hamlet, Somerset, 3 miles SE. of Dunster.

Roding, river, Essex; rises 2½ miles NW. of Dunmow, and flows 30 miles S. and SW. to the Thames 2 miles SE. of East Ham.

Roding, High, par., Essex, on river Roding, 4 miles SW. of Dunmow; 1778 ac., pop. 399.

Redington, par. and vil., Shropshire, on river Roden, 4½ miles NW. of Wellington; 2218 ac., pop. 479; P.O.

Rodley,—hamlet, Gloucestershire, on river Severn, 3 miles E. of Newnham.—**2. Rodley,** vil. with ry. sta. (**Calverley and Rodley**), M. R., E. div. W. R. Yorkshire, 5¾ miles NW. of Leeds; P.O., T.O.

Rodmarton, par. and vil., Gloucestershire, 4½ miles NE. of Tetbury; par., 4145 ac., pop. 420; P.O.; a monastery once existed here, and Roman remains have been found; Samuel Lysons (1763–1819), the antiquary, was a native.

Rodmell, par. and vil., Sussex, 3 miles S. of Lewes; 1936 ac., pop. 231; P.O., called **Rodmill.**

Rodmersham, par. and vil., Kent, 2 miles SE. of Sittingbourne; 1234 ac., pop. 385; P.O., called **R. Green;** the church once belonged to the Knights of St. John.

Rodmill, Sussex; P.O. See RODMELL.

Rodney Stoke, par. and vil., Somerset, 5 miles NW. of Wells; 2726 ac., pop. 661; P.O.; gave the title of baron to Admiral Rodney (1717–1792).

Rodone, former seat, now a hotel, Selkirkshire, on W. side of St. Mary's Loch, 18 miles SW. of Selkirk; Rodono was formerly called Summerhope.

Rodsley, par., Derbyshire, 4½ miles S. of Ashbourne; 820 ac., pop. 121.

Rodwell, ry. sta., G. W. & L. & SW. R., Dorset; ¾ m. S. of Weymouth sta.; P.O., T.O.

Roe, Shetland. See MUCKLE ROE.

Roe, river, co. Londonderry; rises 7 miles S. of Dungiven, and flows 25 miles N. past Limavady to Lough Foyle.

Roe Green, hamlet, Herts, 5 miles SW. of Royston.—**2. Roe Green,** hamlet, Herts, 1½ mile SW. of Hatfield.—**3. Roe Green,** ham., 2½ m. NW. of Eccles, SE. Lancashire; P.O.

Roe Island, with harbour, W. co. Mayo, in Clew Bay.

Roe Park, seat, near Limavady, N. co. Londonderry.

Roe-Wen, or **Y Ro,** vil., Carnarvon, 4 m. S. of Conway; P.O.

Roebuck.—seat, S. co. Cavan, 4 m. NW. of Oldcastle.—**2. Roebuck,** seat, in co. and 3 m. SE. of Dublin.

Roeburndale, par., N. Lancashire, 9 m. NE. of Lancaster; 8824 ac., pop. 95.

Roecliffe.—seat, in co. and 6½ miles NW. of Leicester.—**2. Roecliffe,** par., E. div. W. R. Yorkshire, on river Ure, 1½ mile SW. of Boroughbridge; 1862 ac., pop. 217.

Roehampton, eccl. dist., Putney par., co. of London, 1½ mile SW. of Putney, and within the parl. limits of Wandsworth; pop. 2126. **R. House** is a seat.

Roeillann Island, lying off NW. coast of co. Galway; 38 ac., pop. 28.

Roel, or Rowell, par., Gloucestershire, 8 miles NE. of Cheltenham; 1158 ac., pop. 32.

Roeness Hill, Shetland. See RONAS HILL.

Roesborough House, seat, in co. and 2½ m. W. of Tipperary.

Roffey, Sussex; P.O., T.O. See ROUGHEY.

Rofts, The, eminence with traces of ancient camp, near Gresford, Denbighshire, 3 miles NE. of Wrexham.

Rogart, par. and ry. sta., H. R., Sutherland, on rivers Brora and Fleet; 63,468 ac., pop. 1105; P.O., T.O.; the sta. is 7½ miles W. of Golspie.

Rogate, par. and vil. with ry. sta., L. & SW. R., Sussex, on river Rother, 5 miles W. of Midhurst; 5016 ac., pop. 940; P.O., T.O.; near the vil. is **Rogate Lodge,** seat.

Rogerley Hall, seat, W. of Frosterley, Durham.

Rogerstone, par. and ry. sta., G. W. R., Monmouthshire, ½ miles W. of Newport; 2299 ac., pop. 2883; P.O.

Rogerstown Bay, 2 miles S. of Lusk, NE. co. Dublin.

Roggiett, par., Monmouthshire, 6½ miles SW. of Chepstow; 1041 ac., pop. 118; P.O.

Rogie Falls, on river Rasay, Ross and Cromarty, 3 miles W. of Strathpeffer. See RASAY.

Roke, hamlet, Oxfordshire, 2 miles NE. of Wallingford.

Rokeby, par., North-Riding Yorkshire, at the junction of the Greta and the Tees, 3½ miles SE. of Barnard Castle; 1161 ac., pop. 179; is the scene of Sir Walter Scott's poem of "Rokeby"; the property belonged to the family of Rokeby from the Conquest to the Civil War, and gave them the title of baron; **Rokeby Hall,** seat, occupies the site of the ancient mansion-house, burned down by the Scots in 1314.

Rokeby Hall, seat, 3 miles SE. of Dunleer ry. sta., S. co. Louth.

Roker, watering-place with promenade and pier, Durham, in NE. vicinity of Sunderland; P.O., T.O.; there are good bathing facilities.

Rollesby, par. and vil., Norfolk, 7½ miles NW. of Yarmouth—par., 1689 ac., pop. 510; P.O.; near vil. are **Rollesby Hall,** seat, and **R. Broad,** a lake of 200 acres.

Rolleston.—par., Leicestershire, 8 miles N. of Market Harborough; 1094 ac., pop. 74; contains **Rolleston Hall,** seat of Viscount Churchill.—**2. Rolleston,** par. and vil. with ry. sta. (**Rolleston Junction**), M. R., Notts, on river Greet, near its influx to the Trent, 4 miles SW. of Newark and 13 miles NE. of Nottingham—par., 1679 ac., pop. 193; P.O., T.O.—**3. Rolleston,** par. and vil. with ry. sta. (**R.-on-Dove**), N. S. R., Staffordshire, 3 miles NW. of Burton-on-Trent; 2043 ac., pop. 859; P.O., T.O.; near vil. is **R. Hall,** seat.—**4. Rolleston,** par., Wilts, 9 miles NW. of Salisbury; 870 ac., pop. 35.

Rollo Park, seat, near Chigwell, Essex.

Rollright, Great, par. and vil., Oxfordshire, 3 miles N. of Chipping Norton; 2414 ac., pop. 318; P.O.

Rollright, Little, par., Oxfordshire, adjacent to Great Rollright; 627 ac., pop. 39; the **Rollright Stones,** the most curious memorial of antiquity in the co., are supposed to be of Druidical origin. **Little Rollright House** is a seat.

Rolls, Liberty of the, par., co. of London, in met. bor. of Westminster city; 9 ac., pop. 252.

Rolls Park, seat, 1 m. N. of Chigwell, Essex.

Rolls Tor, eminence, Dartmoor, Devon, 4 miles NE. of Tavistock.

Rolly Island, 4½ miles SE. of Comber, E. co. Down, in Lough Strangford; 21 ac., pop. 6.

Rolvenden, par. and vil. with ry. sta., Kent and East Sussex Ry., Kent, 2 miles SW. of Tenterden; 5753 ac., pop. 1065; P.O., T.O., and P.O. at **Rolvenden Lane.**

Romach, Loch, Elginshire, 5 miles SE. of Forres.

Romaldkirk, par. and vil. with ry. sta., N. E. R. (alt., 763 ft.), N. R. Yorkshire—par., 1355 ac., pop. 251; vil., on river Tees, 5 miles NW. of Barnard Castle; P.O., T.O.

Roman, river, Essex; rises 3 miles NE. of Coggeshall, and flows 11 miles SE. to the Colne at Wivenhoe.

Roman Bank, pl., 3 m. NW. of Holbeach, Lincolnshire; P.O.

Roman Bridge (**Pont-y-Sarnddi**), ry. sta., L. & NW. R., Carnarvonshire, 7½ miles SW. of Bettws-y-Coed.

Roman Camp.—pl., with shale oilworks at Uphall, NE. Linlithgowshire.—**2. Roman Camp,** seat of Viscount Esher, Callander, Perthshire.

Roman Wall, Northumberland and Cumberland; was built in the 2nd century, and extended 73½ miles from Wallsend on the Tyne, near Newcastle, to Bowness on the Solway Firth; was a great military work, consisting of stone wall with ditch on its N. side, turf wall or vallum to the S. of the stone wall, and stations, castles, watch-towers, and roads between the two walls.

Romanby, par., North-Riding Yorkshire, 1 mile SW. of Northallerton; 2061 ac., pop. 474.

Romanno Bridge, hamlet, Peeblesshire, on Lyne Water, 3½ miles SE. of West Linton; there are curious ancient terraces; an angling resort. **Romanno House,** seat, is in vicinity.

Romansleigh (popularly **Rumsleigh**), par. and vil., Devon, 4 miles SE. of South Molton; 2502 ac., pop. 155.

Rombald's Moor, Yorkshire. See RUMBLES MOOR.

Rome, hamlet, N. div. West-Riding Yorkshire, 2 miles SW. of Settle.

Romfields, hamlet, Kent, 1 mile SE. of Margate.

Romford, urb. dist., market town, and par., with ry. stas., G. E. R. and L. T. & S. R., Essex, 6 miles SW. of Brentwood and 12 miles NE. of Liverpool Street sta., London, by rail—urb. dist. and par., 5630 ac., pop. 13,656; P.O., T.O. Market day, *Wednesday.* It has corn and cattle markets, gardening, and brewing, and is noted for its ale; there is an annual cattle fair. The Roman station *Durolitum* was close to Romford.

Romford (or **Southern**) **Division,** parl. div. of Essex; pop. 217,085.

Romiley, par., in urb. dist. of Bredbury and Romiley with ry. sta., M. R., 3 miles NE. of Stockport, Cheshire; 1189 ac., pop. 2416; P.O., T.O.

Romney, pl. with lock, on r. Thames, 69½ m. from Oxford and 43 m. from London Bridge by water, 3 miles NW. of Old Windsor.

Romney, New, mun. bor., town, par., and cinque port, with ry. sta. (**New Romney and Littlestone-on-Sea**), SE. & C. R., Kent, 3 miles NE. of Lydd by rail and 8 miles SW. of Hythe—mun. bor. and par., 1351 ac., pop. 1328; P.O., T.O.; has little trade, but is celebrated for its great sheep fair in August; lost its harbour during a

storm which changed the bed of the river Rother in the time of Edward I., and is now at some distance from the sea. In the parish is the rising watering-place of Littlestone-on-Sea. Most of the important documents and charters relating to the Cinque Ports are kept in the Guildhall at New Romney, which is a borough by prescription, and returned 2 members to Parliament until 1832; it gives the title of Earl of Romney to the family of Marsham. No borough rate is levied.

Romney, Old, par., Kent, 2 miles W. of New Romney; 2546 ac., pop. 137.

Romney Marsh, registration district and large tract of rich pasture land, managed by a corporation, and protected against the inroads of the sea by an earthen embankment which extends from Romney to Hythe. The district includes several villages, contains 43,771 ac., and has a population of 6556. Oxen and sheep are pastured in the district, the latter in very great numbers.

Romsey, mun. bor., market town, and par., with ry. sta., L. & SW. R., Hants, on river Test, or Anton, 10 miles NW. of Southampton by rail — mun. bor. and par. (**Romsey Infra**), 533 ac., pop. 4365; P.O., T.O. Market day, *Thursday*. Romsey grew to importance under the shadow of its abbey, which is supposed to have been founded about 910 by Edward the Elder for a convent of nuns. The church, which is said to present the outline and general aspect of a Norman conventual church more completely than any building of equal size in England, is now the parish church. Romsey was chartered by James I., and was for some time a seat of considerable manufacture, but its trade is now almost entirely local and agricultural; there are mfrs. of paper and leather. "Berthon" collapsible boats are also made here. Has a weekly cattle market and three annual fairs. Sir William Petty (1623–1687), one of the founders of the Royal Society, and the ancestor of the Lansdowne family, was the son of a Romsey clothier.—**Romsey Extra,** par., Hants, adjoining the above; 9018 ac., pop. 1232.

Romsley.—par., Shropshire, 1½ mile E. of Alveley; 1375 ac., pop. 73.—**2. Romsley,** par., Worcestershire, 3 miles S. of Halesowen; 1806 ac., pop. 442; P.O.

Ron Rock, Aberdeenshire. See RATTRAY HEAD.

Rona.—island, Inverness-shire, between Skye island and the mainland, 11½ miles NE. of Portree; pop. 161; is 4¾ miles long and 1¼ mile at the broadest, and has an extreme alt. of 404 ft.; on NE. point is a lighthouse 42 ft. high, with flashing light (South Rona) 222 ft. above high water and seen 21 miles.—**2. Rona,** small island, Outer Hebrides, Ross and Cromarty, 44 miles NE. of Butt of Lewis and 44 miles NW. of Cape Wrath; has remains of an ancient oratory.

Ronachan, seat, 1½ m. SW. of Clachan, Kintyre, W. Argyllshire.

Ronal Loch, 5 m. NW. of Kirkcowan, Wigtownshire.

Ronaldshay, North, island (forming a *quoad sacra* par), Cross and Burness par., Orkney; pop. 442; is the most northerly of the Orkney Islands, measures 3 miles long and 2 miles broad, is generally low and flat, and has a sandy but fertile soil; the firth, 2½ miles broad, which separates the island from Sanday, is dangerous to navigation; on NE. point of island, and N. point of Orkneys, is a lighthouse 139 ft. high, with flashing light (North Ronaldsha) 140 ft. above high water and seen 18 miles.

Ronaldshay, South, island, Orkney Is., in par. known as **South Ronaldshay and Burray** (including also the islands of Burray, Hunda, Swona, and Pentland Skerries) — 15,062 ac., pop. 2707; island, pop. 2707. South Ronaldshay is the most southerly of the Orkneys with the exception of Pentland Skerries, is 7¾ miles in extreme length, and reaches an alt. of 389 ft.; at Burwick, in SW. of island, is the church of **St. Mary's**; island, pop. 1991.

Ronanish Island, at entrance to Gweebarra Bay, W. co. Donegal.

Ronan's Island, in Upper Lake of Killarney, S. co. Kerry.

Ronas Hill, Shetland, on N. side of Ronas Voe, which is a whaling station, 8 miles N. of Sandwick; alt., 1475 ft.; is the highest summit in Shetland.

Ronay, island, Inverness-shire, 1 mile S. of SE. point of North Uist island; is 2½ miles long and 2 miles in extreme breadth, and rises to an alt. of 600 ft.

Rondnez Point, headland, N. coast of Jersey, Channel Is., 5½ m. N. of St. Aubin.

Roney Point, headland, E. co. Wexford, 3 m. N. of Cahore Point.

Roneval, or **Roniebhal,** mountain, in S. of Harris, Outer Hebrides, Inverness-shire, 3 m. N. of Renish Point; alt., 1506 ft.

Ronton, Staffordshire. See RANTON.

Rood Ashton Park, seat, Wilts, 2½ m. SE. of Trowbridge.

Rood End, pl. with ry. sta. (**Langley Green and Rood End**), G. W. R., Worcestershire, on border of co., 5¼ miles W. of Snow Hill sta., Birmingham; P.O.

Rooden Lane, vil., 1 m. E. of Prestwich, SE. Lancashire.

Rooe, Shetland. See MUCKLE ROE.

Roogagh, rivulet, co. Fermanagh; rises near Glenkeel mountain, and flows 9 miles NW. to Lough Melvin at Garrison.

Rookery, ry. sta., L. & NW. R., SW. Lancashire, 4 miles NW. of St. Helens.

Rookery, The.—seat, 1¾ mile NE. of Newbury, Berks.—**2. Rookery, The,** seat, 1½ mile SW. of Dorking, Surrey; birthplace of Malthus (1766–1834), the political economist.

Rookesbury Park, seat, 3½ miles N. of Fareham, Hants.

Rookhope, eccl. dist. and vil., Stanhope par., Durham, 4½ miles NW. of Stanhope; pop. 513; P.O., T.O.

Rookley, vil., Isle of Wight, 3 miles S. of Newport; P.O.

Rookley House, seat, 6 m. W. of Winchester, Hampshire.

Rooks Hill Beacon, Sussex, 4 m. N. of Chichester; alt., 702 ft.

Rook's Nest, seat, near Godstone, Surrey.

Rooksbridge, ham., Somerset, 4 m. SW. of Axbridge; P.O.

Rookwith, par., North-Riding Yorkshire, 4 miles SW. of Bedale; 996 ac., pop. 45.

Roome Bay, ½ mile E. of Crail, Fife; was the ancient haven of Crail.

Roonah Point, 17 m. SW. of Westport, co. Mayo; P.O.

Roos, par. and vil., East-Riding Yorkshire—par., 2528 ac., pop. 436; vil., 7 miles E. of Hedon; P.O., T.O.

Roosdown. See ROUSDON.

Roosdych, old Roman chariot course, on W. border of Derbyshire, near Whaley Bridge; is ¾ mile long and nearly 50 yards broad.

Roose, vil. with ry. sta., Furness Ry., N. Lancashire, 7½ miles SW. of Ulverston and 1½ mile E. of Barrow in Furness; P.O.

Roosky, vil., co. Leitrim, on river Shannon, 2 miles S. of Dromod ry. sta.; P.O., T.O., called **Ruskey.**

Rooss, Yorkshire. See ROOS.

Roothing, Abbots, par., Essex. See ABBESS RODING.

Roothing, Aythorp, par., Essex. See AYTHORP RODING.

Roothing, Barwich, or **Barwick Roding,** hamlet, Essex, 5½ miles N. of Ongar.

Roothing, Beauchamp, par., Essex. See BEAUCHAMP RODING.

Roothing, Berners, par., Essex. See BERNERS RODING.

Roothing, High, par. and vil., Essex. See RODING, HIGH.

Roothing, Leaden, par., Essex. See LEADEN RODING.

Roothing, Margaret, Essex. See MARGARET RODING.

Roothing, White, par. and vil., Essex. See WHITE RODING.

Rope, par., Cheshire, 2½ miles E. of Nantwich; 613 ac., pop. 62.

Ropers, Great, seat, Essex; post-town, Brentwood.

Ropley, par., seat, and vil., with ry. sta., L. & SW. R., Hants, 4 miles ESE. of Arlesford; 4684 ac., pop. 1058; P.O., T.O.; is a resort of sportsmen; Roman torques have been found; Archbishop Longley (1804–1868) was a native.

Ropsley, par. and vil., Lincolnshire, 6 miles SE. of Grantham; par., 3061 ac., pop. 596; P.O., T.O.

Rora, ham., 6 m. NW. of Peterhead, Aberdeenshire; P.O.

Rora Head, in W. of Hoy island, Orkney.

Rorlstown, seat, 3 miles SW. of Trim, S. co. Meath.

Rorrington, vil., Shropshire, 3 m. NE. Montgomery; P.O.

Ros——. See also ROSE——, and ROSS——.

Rosa, Glen, Buteshire. See GLEN ROSA.

Rosanna, seat, in co. and 2½ miles NW. of Wicklow.

Rosapenna, watering-place and tourist centre with hotel and seat, on E. side of Sheep Haven, N. co. Donegal. There are golf links and extensive sands.

Rosbeg, pl., 4½ miles SW. of Clogher, SW. co. Donegal; P.O., T.O.

Rosbeg Sand, in Dublin Bay, E. co. Dublin, ¼ mile SW. of Howth lighthouse.

Rosbercon, par. and hamlet, SE. co. Kilkenny, on rivers Nore and Barrow, opposite New Ross; 2674 ac., pop. 753; has ruins of an abbey.

Roscarrock House, ruin, former seat of the Roscarrock family, Cornwall, 9 miles SW. of Bodmin.

Roscoam Head, 2 m. SW. of Oranmore, S. co. Galway.

Roscobie, pl. with limeworks, 4 m. N. of Dunfermline, Fife.

Roscommon.—inland co. of Connaught province, Ireland, bounded NE. by co. Leitrim, E. by cos. Leitrim, Longford, and Westmeath, SE. by King's co., SW. by co. Galway, and NW. by cos. Mayo and Sligo; greatest length, N. and S., 59 miles; greatest breadth, E. and W., 35 miles; area, 629,633 ac. (26,321 water), or 2.9 per cent. of the total area of Ireland; pop. 101,791, of whom 99,085, or 97 3 per cent., are Roman Catholics; 2273, or 2.2, Episcopalians; 250, or 0.3, Presbyterians; and 100, or 0.11, Methodists. The co. is served by M. G. W. R. and partly by the G. S. & W. R. The surface is diversified by hills (especially in the N.), some fertile plains, bogs, and loughs. The river Shannon flows along the whole extent of the E. boundary, and the Suck divides a great part of the co. on the W. from co. Galway. The largest loughs are Allen, Boderg, and Nee on the line of the Shannon; and Key, Gara, and Glinn in the NW. Sheep and cattle are reared in great numbers on the extensive grazing lands known as the "Plain of Boyle." (For agricultural statistics, see APPENDIX.) Carboniferous limestone is the prevailing rock; old red sandstone occurs near Boyle in the N., and at Slievebawn on the E. border. Iron ore and coal are found in the extreme N., and marble is obtained in the S. between Lough Ree and river Suck. The co. comprises 67 pars. and 8 parts of pars., and the towns of Boyle and Roscommon. For parl. purposes the co. is divided into 2 divisions—viz., North Roscommon and South Roscommon—each returning 1 member; these constituencies together contain 18,013 electors.—**2. Roscommon,** market and co. town and par. with ry. sta., M. G. W. R., mid. co. Roscommon, 18 miles NW. of Athlone and 96 miles from Dublin—par., 9819 ac., pop. 3192; P.O., T.O. Market day, *Saturday.* The name of the town signifies Coman's Wood, and is derived from St. Coman, an Irish saint, who founded a monastery in 746 for Canons Regular. Roscommon has also remains of a castle; the quadrangle of the castle measures 223 ft. by 173 ft.; it has five towers. The trade in cattle for the Dublin and English markets is important.

Roscomroe, par., S. King's co., 8 m. SE. of Parsonstown; 5465 ac., pop. 340.

Rosconnell, par., N. co. Kilkenny and S. Queen's co., 4 m. NE. of Ballyragget; 2189 ac., pop. 261.

Roscor, pl., 3 m. E. of Belleek, N. co. Fermanagh; P.O.

Roscore House, mid. King's co., 5 m. WSW. of Tullamore.

Roscrea, market town with ry. sta., G. S. & W. R., co. Tipperary, and par., partly also in King's co., on river Little Brosna, 10½ m. WNW. of Ballybrophy and 46¾ m. NE. of Limerick by rail—par., 10,653 ac., pop. 3586; town, pop. 2325; P.O., T.O. Market days, *Thursday* and *Saturday.* Roscrea has a good retail trade and several flour mills. There is an ancient round tower, and the infantry barracks are within the walls of the old castle (1213).

Roscroe, lough, 2¼ m. long, SE. co. Clare, 3 m. NW. of Sixmilebridge.

Rose Ash, par. and vil., Devon, 6 miles SE. of South Molton; 5058 ac., pop. 430; P.O.

Rose Bank, a seat of Lord Forester, Birchington, Kent.

Rose Bower, vil., in SW. of Northumberland, 5 miles SW. of Bellingham.

Rose Castle.—seat of the Bishop of Carlisle, on river Caldew, Cumberland, 7 miles SW. of Carlisle; succeeded an ancient castle where Edward I. halted in 1300, and which was dismantled during the Civil War.—**2. Rose Castle,** ancient seat of the Owens, 4 miles SW. of Haverfordwest, Pembrokeshire.

Rose Green, pl., 4 m. SE. of Cashel, co. Tipperary; P.O.

Rose Grove, ry. sta., L. & Y. R., NE. Lancashire, 1½ m. SW. of Burnley.

Rose Hill.—ry. sta., G. C. R., at Marple, Cheshire.—**2. Rose Hill,** seat, near Penzance, Cornwall.—**3. Rose Hill,** seat, 2 miles NE. of Whitehaven, Cumberland.—**4. Rose Hill,** or **Longwood,** seat of the Earl of Northesk, 5 miles SE. of Winchester, Hants.—**5. Rose Hill,** or **Bury Hill,** Herefordshire, 4 miles E. of Ross; was a Roman station, and has yielded many Roman relics.—**6. Rose Hill,** seat, Sussex; post-town, Hurst Green.

Rosearre, par. and vil., 3 miles NE. of Kirkham, N. Lancashire; P.O. See TREALES, ROSEACRE, AND WHARLES.

Roseacre, seat, ½ m. S. of Portsoy, in N. Banffshire.

Rosebank, ham., SE. Lancashire, 2 m. S. of Haslingden.

Rosebank.—seat, near Wick, Caithness.—**2. Rosebank,** vil., Lanarkshire, on river Clyde, 3 miles SE. of Larkhall; P.O.

Rosebank Distillery, Falkirk, Stirlingshire.

Roseberry Topping, hill, North-Riding Yorkshire, 3 m. SW. of Guisborough; alt., 1057 ft.; has on its summit remains of ancient British settlement, and commands an extensive view.

Rosebery, seat, Edinburghshire, on river South Esk, 4 m. SW. of Gorebridge; gives the title of earl to the family of Primrose. Here is a reservoir of the Edinburgh water supply.

Roseburn, dist. with public park, W. of Edinburgh. See SAUGHTON.

Rosebush, ry. sta., G. W. R., N. Pembrokeshire, 15 m. SE. of Goodwick; alt., 850 ft.

Rosedale, hamlet, Lincolnshire, 4 miles NW. of Wragby; ironstone is worked.

Rosedale, East Side and **West Side,** 2 adjoining pars. and vil. (**Rosdale Abbey**), North-Riding Yorkshire—**R. East Side,** 5202 ac., pop. 882; **R. West Side,** 1082 ac., pop. 514; vil., on river Seven, 9 m. NW. of Pickering; P.O., T.O.; the valley extends 8 miles SE. along the course of the Seven; at the vil. are the remains of a Benedictine priory. In the neighbourhood iron ore is worked.

Roseden, par., Northumberland, 5 miles SE. of Wooler; 893 ac., pop. 78.

Rosegarland, seat, 5 miles SW. of Taghmon, S. co. Wexford.

Rosegill, hamlet, 2 miles NW. of Shap, Westmorland, on river Lowther. On the S. side stands **R. Hall.**

Rosegreen, hamlet, Sussex, 4 miles S. of Chichester.

Rosehall.—pl., forming part of Whifflet, Lanarkshire, 1 mile SE. of Coatbridge.—**2. Rosehall,** ham. and seat, Sutherland, 7 miles SW. of Invershin; P.O., T.O.

Rosehaugh, seat, Ross and Cromarty, 4 miles SW. of Fortrose.

Rosehearty, fishing vil. (police burgh), Aberdeenshire, 4½ miles W. of Fraserburgh; pop. 1185; P.O., T.O.; is of ancient date, and was made a burgh of barony in 1681. Has a harbour, and exports fish. On Tam Head is a fixed light 30 ft. above high water and visible 5 m.

Roseisle, hamlet and seat, Elginshire, 2 miles SE. of Burghead.

Roseland, peninsula, Cornwall, between Gerrans Bay and Falmouth Harbour.

Rosemarket, or **Rhôsmarket,** par. and vil., Pembrokeshire, 4 miles NE. of Milford; 1739 ac., pop. 428; P.O.; birthplace of Lucy Walters, mother of the Duke of Monmouth.

Rosemarkie, par. and vil., Ross and Cromarty, on Moray Firth—par. (containing the parl. and royal burgh of Fortrose), 6675 ac., pop. 1465; the vil. is within the parl. and royal burgh of Fortrose; P.O., T.O.; is connected with Fort George by ferry.

Rosemary Topping, hill, near the Coldwell Rocks, on right bank of r. Wye, Herefordshire. It forms the southern extremity of Copped Wood Hill.

Rosemead, seat, 2 miles NE. of Delvin, NE. co. Westmeath.

Rosemodris Circle, or **The Merry Maidens,** stone circle, Cornwall, 5 miles SW. of Penzance; consists of 19 stones, 15 of which are standing.

Rosemont, vil., S. co. Dublin, 1½ mile NE. of Dundrum, which is 4 miles SE. of Dublin; pop. 415.

Rosemount.—seat, Ayrshire, 2 miles NE. of Monkton sta.—**2. Rosemount,** seat, Forfarshire, 1 mile NW. of Dubton sta.—**3. Rosemount,** vil. with ry. sta., C. R., 1½ mile SE. of Blairgowrie, Perthshire.

Rosemount.—3 miles from Ballymoney, N. co. Antrim.—**2. Rosemount,** ham., 4½ m. NE. of Moate, S. co. Westmeath; P.O.

Rosemullion Head, headland, Cornwall, on S. side of Falmouth Bay.

Rosenallis, par. and vil., N. Queen's co.—par. (containing part of Mountmellick), 14,118 ac., pop. 3021; vil., 3 m. NW. of Mountmellick; pop. 168; P.O., T.O.

Roseneath, par. and vil., Dumbartonshire—par. (forming a peninsula between Loch Long and Gare Loch), 8467 ac., pop. 1923; vil., on W. shore of Gare Loch, 2½ miles W. of Helensburgh; P.O., T.O.; has a quay for the Clyde steamers. There is a fort for Clyde defence; here also is the Princess Louise Home for invalid soldiers. **Roseneath House,** a seat of the Duke of Argyll, is 1 mile SE. of vil.

Roserk Abbey, ruin, 3 miles N. of Ballina, N. co. Mayo, on river Moy.

Roses' Lane Ends, pl., 5 m. from Crumlin, S. co. Antrim; P.O.

Rosetta, seat, in co. and 1 mile NW. of Peebles.

Rosewell, *quoad sacra* par. and vil., Lasswade par., Edinburghshire—*quoad sacra* par., pop. 2233; vil., 4 m. SW. of Dalkeith; pop. 1425; P.O., T.O.; the inhabitants are chiefly employed in the neighbouring coal mines.

Rosgill, Westmorland. See ROSEGILL.

Rosglass, small harbour, on E. side of Dundrum Bay, S. co. Down.

Rosguil, peninsula, N. co. Donegal, between Sheep Haven and Mulroy Bay.

Rosharry, ry. sta., C. & L. R., S. co. Leitrim, 2 m. N. of Mohill.

Rosherville, eccl. dist. and ry. sta., SE. & C. R., Northfleet par., Kent, on W. side of Gravesend and 27 miles E. of Charing Cross sta., London; pop. 1836; P.O. The once famous **Rosherville Gardens** are a favourite resort of London "trippers."

Roshin Head, 6 m. NE. of Ardara, N. co. Donegal.

Roskeen, par., N. co. Cork, on river Blackwater, 5 miles SE. of Kanturk; 1674 ac., pop. 136.

Roskeeragh Point, prom., NW. co. Sligo, 10 miles SW. of Cliffony.

Roskelton, seat, 3 m. SE. of Mountrath, Queen's co.

Roskrow, pl. and wood, 1½ mile NW. of Penryn, SW. Cornwall.

Roslea, SE. co. Fermanagh, 5 miles NE. of Clones; P.O. See ROSSLEA.

Roslee Castle, ruin, NW. co. Sligo, on the coast, ½ m. N. of Easky.

Rosley with Woodside, eccl. dist. and vil. (**Rosley**), Westward par., Cumberland; pop. 492; vil., 5 miles SE. of Wigton.

Roslin, ry. sta. (alt., 514 ft.), Edinburghshire; P.O., T.O. See ROSLYN.

Rosliston, par. and vil., Derbyshire, 4½ miles SW. of Burton on Trent; 1220 ac., pop. 459; P.O.

Roslyn, *quoad sacra* par. and vil. (popularly **Roslin**), with ry. stas. (**Roslin, Rosslyn Castle,** and **Rosslynlee**), N. B. R., Lasswade par., Edinburghshire—*quoad sacra* par., pop. 1805; vil., on river North Esk, 6½ miles by road and 12¼ miles by rail S. of Edinburgh; pop. 1129; P.O., T.O., and P.O. at **Rosslyn Castle.** Roslyn is finely situated near a beautifully wooded glen on the North Esk; has an ancient highly decorated church (**Roslyn Chapel**), founded in 1445 or 1450 by Sir William St. Clair, Baron of Roslyn and Earl of Orkney; only the chancel has been completed, which contains the beautifully carved "Apprentice Pillar"; here also is the ruin of **Roslyn Castle,** celebrated in ballad and song. It gives the title of Earl of Rosslyn to the family of St. Clair-Erskine. Roslin Moor was the scene of a battle (1303), in which the Scots defeated 3 divisions of the English army on the same day. At Roslyn are a bleachfield and a gunpowder manufactory.

Rosmore, or **Woodford,** rivulet, S. co. Galway; flows 8 miles E. past Woodford to Lough Derg.

Rosmurrevagh Island, W. co. Mayo, in Clew Bay.

Rosque, Loch, Ross and Cromarty. See LOCH A CHROISG.

Rosroe Lough, 3 m. E. of Newmarket on Fergus, S. co. Clare; about 2 miles long.

Ross.—market town and par. (**Ross Urban**) with ry. sta., G. W. R., in co. and 12 miles SE. of Hereford and 18 miles NW. of Gloucester, on river Wye; urb. dist. and par., 109 ac., pop. 3303; P.O., T.O. Market day, *Thursday.* Ross is a place of considerable antiquity; it was made a market town by the bishops of Hereford, who had a palace there, was created a free borough by Henry III., and returned members to Parliament from that period to the 34th of Edward I. Has agricultural implement works, boot factory, and machine works; has cattle markets every alternate Thursday, and holds five annual fairs; there are corn-mills; and considerable quantities of salmon are taken in the Wye. Ross is frequented by tourists, one of its principal attractions being the view from the Prospect Walk, formed by John Kyrle (1637–1724), the philanthropist, Pope's "Man of Ross," who is interred within the fine parish church; **Ross Rural,** par., adjoining the above; 3048 ac., pop. 1620.—**2. Ross,** par., Northumberland, 3 miles NE. of Belford; 1715 ac., pop. 50.—**3. Ross,** pl., NE. Northumberland, 6 miles N. of Bamburgh; here are **Ross Links.**

Ross.—See ROSS AND CROMARTY.—**2. Ross,** Mull island, Argyllshire. See ROSS OF MULL.—**3. Ross,** seat, 1¼ mile NE. of Hamilton, at confluence of the Avon and the Clyde.—**4. Ross,** seat, 12 m. N. of Ardrishaig, in W. Argyllshire.

Ross.*—par., S. co. Cork, on Ross Bay; 13,350 ac., pop. 3064; contains Ross Carbery.—**2. Ross,** par., cos. Galway and Mayo, between Loughs Corrib and Mask, 11 miles NW. of Oughterard; 53,364 ac., pop. 3708.—**3. Ross,** small harbour, on E. side of Broad Haven, N. co. Mayo.—**4. Ross,** pl., NW. co. Meath, 3 miles SW. of Mount Nugent; P.O.—**5. Ross,** town, co. Wexford. See NEW ROSS.—**6. Ross,** ry. sta., M. G. W. R., in co. and 12 m. NW. of Galway.—**7. Ross,** pl. and bay, SW. co. Clare, 3½ m. NE. of Loop Head.—**8. Ross,** lough, SW. co. Armagh, 1½ m. NW. of Crossmaglen.—**9. Ross,** lough, co. Fermanagh, 6 m. NW. of Enniskillen.—**10. Ross,** lough, in co. and 10 m. NW. of Galway.—**11. Ross,** seat, SE. co. Clare, on r. Shannon, 6½ m. NE. of Limerick.

Ross House, seat, mid. King's co., 4½ m. SW. of Tullamore.

Ross, Little, island, Kirkcudbright. See LITTLE ROSS.

Ross, Lough.—5 miles SE. of Oughterard, mid. co. Galway.—**2. Ross, Lough,** cos. Armagh and Monaghan, 4 miles SE. of Castleblayney.

Ross, New, town, co. Wexford. See NEW ROSS.

Ross, Old, par., co. Wexford. See OLD ROSS.

Ross (or **Southern**) **Division,** parl. div. of Herefordshire; pop. 48,395.

Ross Island, peninsula, in Lower Lake of Killarney, mid. co. Kerry, between Ross Bay on N. side and mouth of Flesk river. The peninsula becomes an island in winter when the causeway which connects it with the mainland is covered with water. There are the ruins of a castle dating from about 1500, which was held for Charles I. but was obliged to surrender to General Ludlow.

Ross Point.—prom., Fifeshire, near Burntisland.—**2. Ross Point,** headland, on E. side of Loch Lomond, 2 m. S. of Rowardennan.

Ross Priory, seat, Dumbartonshire, on SE. side of Loch Lomond, 4½ miles NE. of Balloch sta.

Ross West, ham., 5 m. NNE. of Castlebar, mid. co. Mayo; P.O.

Ross and Burnmouth, conjoint fishing vil. with ry. sta. (**Burnmouth**), N. B. R., Berwickshire, 5½ miles NW. of Berwick-on-Tweed; pop. 348. See BURNMOUTH.

Ross and Cromarty, maritime co., in NW. of Scotland—area, 3088.6 sq. m., or 1,976,707 ac.; civ. co., pop. 76,450, or 25 persons to each sq. m.; admin. co., pop. 69,673. The county is served by the H. R. The parliamentary constituency contains 8098 electors. It consists of a mainland portion and an insular portion which includes Lewis Island (excluding Harris) and a number of smaller islands in the Outer Hebrides. The mainland portion extends 67 m. N. and S. between Sutherland and Inverness-shire, and 75 miles E. and W. between the Moray Firth and the Atlantic Ocean. On the E. coast, which affords good harbours, are the Dornoch Firth, Cromarty Firth, and Beauly Firth; and of numerous indentations along the W. coast the largest are Loch Broom, Gruinard Bay, Loch Ewe, Gairloch, Loch Torridon, Loch Carron, and Loch Alsh. The largest streams are the Oykell, the Alness, and the Conon, which flow to the Moray Firth. The chief inland lochs are Maree, Fannich, Luichart, Sheallag, and Rosyne. There are several lofty mountains, including Carn Eige (3877 ft.), Mam Soul (3862 ft.), Ben Wyvis (3429 ft.), and Ben Attow (3383 ft.). Of the 3 great divisions of the co., Easter Ross, including all the low land between the Dornoch and Cromarty Firths, is fertile and well cultivated; Mid. Ross, including the district (known as the Black Isle) between the Cromarty Firth and the Moray and Beauly Firths, is mostly under good cultivation; while Wester Ross, including by far the greater portion of the co., is altogether of a highland character, and abounds in rugged mountains, beautiful lochs, and wild glens. Sheep farming and cattle grazing are extensively pursued. (For agricultural statistics, see APPENDIX.) The distilling of whisky is the sole mfr. The fisheries, coast and inland, are extensive and valuable. The co. comprises 33 pars., the parl. and mun. burghs of Cromarty, Dingwall, and Tain (part of the Wick Burghs), the parl. and mun. burgh of Fortrose (part of the Inverness Burghs), and the police burghs of Invergordon and Stornoway. It returns 1 member to Parliament.

Ross Carbery, vil., S. co. Cork, on Rosscarbery Bay, 12

* *Ross,* or *ros,* signifies "headland," "peninsula," and in Ireland frequently a "wood." It takes also the forms *rose* and *rush.*

miles E. of Skibbereen sta. and 22 SW. of Bandon; pop. 532; P.O., T.O., called **Rosscarbery.** R. was the seat of the diocese of Ross, which was united to that of Cork in 1586 and now forms part of the united diocese of Cork, Cloyne, and Ross; the cathedral is used as the parish church.

Ross of Mull, peninsula, in SW. of Mull island, Argyllshire. See MULL.

Rossacon House, seat, NW. co. Cork, 3 m. NW. of Kanturk.

Rossall Hall, on coast of Lancashire, 2 miles SW. of Fleetwood; was formerly the seat of the Fleetwood family; is now the North of England collegiate school for clergymen's sons and others; P.O., T.O., called **Rossall.** A seaside residential village is rapidly growing up in the neighbourhood.

Rossan Point, 2 miles N. of Malinmore, SW. co. Donegal; has cliffs 460 ft. high.

Rossana House, seat, in co. and 2¾ m. NW. of Wicklow.

Rossbehy, coast hamlet and bay, 10 miles SW. of Killorglin, W. co. Kerry. Is much frequented as a seaside and angling resort.

Rosscahill, 5 m. from Oughterard, co. Galway; P.O., T.O.

Rosscorkey Island, co. Fermanagh, in Upper Lough Macnean; 27 ac., pop. 5.

Rossdhu, seat, 3¼ miles S. of Luss, Dumbartonshire, on W. side of Loch Lomond.

Rossdohan Island, 4 miles SE. of Sneem, S. co. Kerry, in Kenmare River, with a mansion; 140 ac., pop. 56.

Rossdroit, par., W. co. Wexford, on river Boro, 6 miles SW. of Enniscorthy; 8166 ac., pop. 1099.

Rossduff, par., E. co. Waterford, on Waterford Harbour, 3 m. N. of Dunmore; 196 ac., pop. 30; P.O.

Rosse Bay, in Lough Foyle, co. Londonderry, S. side of channel.

Rossenarra, seat, 8 miles SW. of Thomastown, W. co. Kilkenny.

Rossend Castle, ancient mansion, adjacent to Burntisland, Fife.

Rossendale Division, parl. div. of NE. Lancashire; pop. 71,480.

Rosse's Point, or **Rosses Upper,** vil., in co. and 5 m. NW. of Sligo; pop. 272; P.O., T.O. Here are constabulary barracks and a coastguard station.

Rosses, The, wild maritime dist. and well-known fishery, 2 miles N. of Dunglow, W. co. Donegal.

Rossett, eccl. dist. and vil. with ry. sta., G. W. R., Gresford par., Denbighshire and Flintshire—dist., pop. 1426; vil., on river Alyn, 5 miles NE. of Wrexham; P.O., T.O.; near vil. is **Rossett House,** seat.

Rossett Gill, valley, on border of Cumberland and Westmorland, between Bow Fell and Rossett Crag; extends SE. to Mickleden. **Rossett Gill Pass,** leading from the valley to Sty Head, is 2002 ft. high.

Rossie,—seat, Perthshire, 3½ miles W. of Bridge of Earn. —2. **Rossie,** Forfarshire. See INCHBRAYOCK.

Rossie Castle, seat, Forfarshire, 2¼ m. SW. of Montrose.

Rossie House, seat, Fife, 1½ mile NE. of Auchtermuchty.

Rossie Priory, seat of Lord Kinnaird, Perthshire, 7¾ miles W. of Dundee.

Rossinan, par., S. co. Kilkenny, 1 mile S. of Mullinavat; 4333 ac., pop. 392.

Rossington, par. and vil. with ry. sta., G. N. R., S. div. W. R. Yorkshire, 4¾ miles SE. of Doncaster; 3046 ac., pop. 342; P.O., T.O.; near vil. is **Rossington Hall,** seat; in the churchyard is the grave of C. Bosvile, king of the northern gipsies, who died in 1708.

Rossinver, par., cos. Leitrim and Sligo, on Lough Melvin and Donegal Bay, 3 miles S. of Bundoran ry. sta.; 52,314 ac., pop. 7361; P.O.

Rosskeen, par., Ross and Cromarty, on Cromarty Firth; 33,725 ac., pop. 3460; contains Invergordon.

Rosskit Island, par., co. Fermanagh, in Lough Melvin; 13 ac., pop. 5.

Rosslare, par. and ry. sta., G. S. & W. R., in co. and 6 miles SE. of Wexford; 2532 ac., pop. 630; P.O., T.O.; **Rosslare Harbour,** ry. sta., G. S. & W. R., is 2¾ miles SE. of Rosslare; **Rosslare Point** is the extremity of a long narrow peninsula at the entrance to Wexford Harbour. There is a wireless telegraph station here. Extensive harbour works are under construction by the Fishguard and Rosslare Rys. and Harbours Company (G. W. R. and G. S. & W. R.) to provide a new express route to Ireland; similar works are under construction at Goodwick (which see); the distance is 58 miles, and the sea passage will take about three hours. On the cliff is a fixed light visible 8 miles, and about 100 yards from the pier end an occulting light visible 6 miles.

Rosslea, vil., Clones par., SE. co. Fermanagh, on river Finn, 5 miles NE. of Clones; pop. 227; P.O., called **Roslea; Rosslea Manor,** seat, is adjacent.

Rosslee, par., SE. co. Mayo, 8 miles SE. of Castlebar; 3700 ac., pop. 393.

Rossline House, seat, NW. co. Cork, 3½ m. NNW. of Kanturk.

Rosslyn Castle, ry. sta., N. B. R., Edinburghshire, 1 mile S. of Roslin vil. and 12¼ m. S. of Edinburgh by rail; P.O. See ROSLYN.

Rosslynlee, ry. sta., N. B. R., Edinburghshire, 1¼ mile S. of Roslin vil. and 12¼ m. S. of Edinburgh by rail.

Rossminoge, par., N. co. Wexford, on river Bann, 5 miles SW. of Gorey; 4549 ac., pop. 575.

Rossmire, par., mid. co. Waterford; 8160 ac., pop. 1017; contains part of Kilmacthomas.

Rossmore.—hamlet, 6 miles SW. of Ballyneen, S. co. Cork; P.O.—2. **Rossmore,** 3 miles from Dundrum ry. sta., mid. co. Tipperary; P.O.—3. **Rossmore,** ham., 3 m. SE. of Woodford, SE. co. Galway; P.O.—4. **Rossmore,** island, in Kenmare river, SW. co. Kerry and 10 miles WSW. of Kenmare.

Rossmore Island, 4 miles SE. of Sneem, S. co. Kerry, in Kenmare River; 337 ac., pop. 79.

Rossmore Park, seat of Lord Rossmore, in co. and 2 miles SW. of Monaghan.

Rossnakill, ham., co. Donegal, 9 m. N. of Milford; P.O.

Rossnowlagh, 4 m. N. of Ballyshannon, co. Donegal; P.O.

Rossorry, par., mid. co. Fermanagh, on Lough Erne; 7504 ac., pop. 1508; contains part of Enniskillen.

Rossreilly Abbey, ruin, 2 miles NW. of Headford, N. co. Galway.

Rossroe Island, N. co. Galway, in Lough Corrib.

Ross-shire Alps. See FANNICH MOUNTAINS.

Rosstemple, ry. sta., G. S. & W. R., mid. co. Limerick, 3½ miles S. of Croom.

Rosstrevor, small seaport and watering-place, S. co. Down, on Carlingford Lough, 2 miles E. of Warrenpoint sta. and 8¾ miles SE. of Newry; pop. 806; P.O., T.O., called **Rostrevor;** is beautifully situated, and is sheltered on the N. by the Mourne mountains. There are good hotels, while a tramway line extends between Rosstrevor and Warrenpoint, also to Kilkeel and Newcastle. **Rosstrevor House,** seat, is in vicinity.

Rostellan, par. and vil., S. co. Cork, on Cork Harbour, 2½ m. SW. of Cloyne and 5 m. S. of Midleton ry. sta.; 2258 ac., pop. 284; P.O., T.O.; contains **Rostellan Castle,** seat.

Rostherne, par. and vil., Cheshire—par., 1524 ac., pop. 413; vil., 3½ miles N. of Knutsford; P.O., T.O.; near vil. is **Rostherne Manor,** seat; **Rostherne Mere** is a lake of 118 ac.

Rosthwaite, vil., Cumberland, in Borrowdale, 6 miles S. of Keswick, ½ mile N. of Borrowdale; P.O., T.O.; is situated amid grand scenery, and is a favourite centre for mountain excursions.

Roston, vil., 4½ miles SW. of Ashbourne, Derbyshire; P.O. See NORBURY AND ROSTON.

Rosstrunk, peninsula and pl. with hotel, W. co. Mayo, 7 miles W. of Newport; P.O.

Rosyth Castle, ruin, Inverkeithing par., Fife, on Firth of Forth, 1¾ mile NW. of Queensferry; here the Government authorities have acquired 1463 acres of ground (288 ac. foreshore), comprising the barony of Rosyth, belonging to the Marquis of Linlithgow, and the estate of Castlandhill, at a cost of £134,750. This forms the site of the **Forth Naval Base.**

Rothamstead Manor, seat, Herts, near border of Berks, 1 mile S. of Harpenden sta.

Rothay, river, Westmorland; rises on Dunmail Raise, and flows 8 miles SE. through Grasmere Lake and Rydal Water to the Brathay, near its influx to Windermere; in SW. vicinity of Ambleside is **Rothay Bridge.**

Rothbury, urb. dist., par., and small town, with ry. sta., N. B. R. (alt., 290 ft.), Northumberland, on river Coquet, 11 miles SW. of Alnwick and 13 miles N. of Scot's Gap ry. sta.; urb. dist. and par., 970 ac., pop. 1303; P.O., T.O. Rothbury presents indications of great antiquity, and is supposed by some to occupy the site of a Roman settlement. It is delightfully situated in a romantic hollow, and is a place of summer resort. There is a market for cattle, sheep, and corn on every alternate Monday, and several annual fairs.

Rother,—river, Derbyshire and West-Riding Yorkshire;

rises near Pilsley, Derbyshire, and flows 21 miles N. past Chesterfield to the Don at Rotherham.—**2. Rother,** river, Hants and Sussex; rises near Priors Dean, Hants, and flows E. past Petersfield and Midhurst to the Arun, in vicinity of Stopham, Sussex; is 24 miles long, and is navigable to Midhurst.—**3. Rother,** river, Sussex and Kent; rises near Rotherfield, Sussex, and flows 16 miles E. to the border of Kent near Bodiam, 9 miles SE. along border to vicinity of Craven Bridge, and 6 miles S., within Sussex, past Rye, to English Channel near Winchelsea; until the time of Edward I. it ran right E. from Craven Bridge, through Romney Marsh, to the sea at New Romney, and was navigable to Etchingham.

Rotherby, par., Leicestershire, on river Wreak, 5 miles SW. of Melton Mowbray; 792 ac., pop. 111; P.O., T.O.

Rotherfield, par. and vil. with ry. sta. (**R. and Mark Cross**), L. B. & S. C. R., Sussex — par. (containing Crowborough), 14,731 ac., pop. 6462; vil., 8½ miles SW. of Tunbridge Wells and 21½ miles NNW. of Eastbourne by rail; P.O., T.O.; **Rotherfield Park** and **Rotherfield House** are seats, the former an ancient Tudor mansion; a monastery was founded here in 800.

Rotherfield Greys, par. and vil., Oxfordshire—par., 2606 ac., pop. 505; vil., 2½ miles W. of Henley; P.O., T.O.

Rotherfield Park, seat, Hants, 4 miles SW. of Alton.

Rotherfield Peppard, par. and vil., Oxfordshire, 3½ miles W. of Henley; 2194 ac., pop. 410.

Rotherham, co. bor., market town, and par., with ry. stas., M. R. (**Masboro' and R.**), G. C. R. (**R. and Masboro'** and **R. Road**), S. div. W. R. Yorkshire, on river Rother at its influx to the Don, 6 miles NE. of Sheffield by rail; mun. bor. and par., 6012 ac., pop. 54,349. Market days, *Monday* and *Friday*. Rotherham has extensive iron and brass works, mfrs. of glass, soap, pottery, and ropes, and exports of coal and lime. The fine parish church is of the time of Edward IV., or earlier. A 5-arched bridge over the Don, with an ancient chapel built on the central pier, connects Rotherham proper with Masborough, the seat of the celebrated ironworks where the Southwark, Sunderland, and other bridges were cast. The Independent College is at Masborough, which was the birthplace of Ebenezer Elliott (1781–1849), the Corn Law rhymer. Rotherham was made a municipal borough in 1871, and a county borough in 1902.

Rotherham Division, parl. div. of S. div. West-Riding Yorkshire; pop. 101,042.

Rotherham Road, ry. sta., G. C. R., S. div. W. R. Yorkshire, in mun. bor. of Rotherham.

Rotherhithe (*Rethrahythe,* "haven for horned cattle"), par. and ry. sta., E. London Ry., co. London, on river Thames, within the parl. limits of Southwark; 752 ac., pop. 38,460; the sta. is 2½ miles SE. of Liverpool Street sta., London; here are the Commercial Docks and Southwark Park; Rotherhithe is popularly called Redriff.

Rotherhithe Division, parl. div. of bor. of Southwark; pop. 70,248.

Rothern Bridge, on river Torridge, Devon, near Torrington.

Rothersthorpe, par., in co. and 4 miles SW. of Northampton; 1275 ac., pop. 240; P.O.

Rotherwas Park, seat, Herefordshire, on river Wye, 2 miles SE. of Hereford.

Rotherwick, par. and vil., N. Hants, 5½ miles NE. of Basingstoke; 1988 ac., pop. 555; P.O., T.O.

Rothes.—par. and police burgh with ry. sta., G. N. S. R. (alt., 233 ft.), Elginshire—par., 19,816 ac., pop. 2361; burgh, near river Spey, 9¾ miles SE. of Elgin; 672 ac., pop. 1611; P.O., T.O. Rothes was made a police burgh in 1884. Here are the ruins of an ancient castle. It gives the title of earl to the family of Leslie. There are distilleries in the vicinity.—**2. Rothes,** vil., 1 mile W. of Markinch, Fife; has a papermill.

Rothesay, watering-place, royal and mun. burgh, par., and co. town of Buteshire, on E. side of Bute island, Firth of Clyde, 19 miles SW. of Greenock—town, mun. burgh, and par., 2439 ac., pop. 9378; royal burgh, pop. 9325; P.O., T.O. The town is finely situated at the head of Rothesay Bay, enjoys a mild climate, and is a favourite watering-place and a centre for visiting places on the Clyde. There is a good harbour and pier; after Gourock, this is the principal stopping place for Clyde steamers. There is a fine esplanade, and a hydropathic establishment. Here are the headquarters of the Royal Northern Yacht Club. **Rothesay Castle,** founded about 1098, and once a royal residence, stands near the centre of the town. Rothesay gives the title of duke to the heir-apparent of the British throne.

Rothiemay, par. and vil. with ry. sta., G. N. S. R., Banffshire—par., 9365 ac., pop. 1252; vil. (Rothiemay or Milltown), on r. Deveron, 2½ miles NE. of Rothiemay sta.; P.O., T.O. Here lived the Rev. J. Gordon, cartographer, son of the more famous Gordon of Straloch; in vicinity of vil. is **Rothiemay House,** seat; the sta. is in Aberdeenshire, 5 miles N. of Huntly.

Rothiemurchus, *quoad sacra* par., Duthil and Rothiemurchus par., Inverness-shire; pop. 207; the church, on river Spey, is 2 miles SW. of Aviemore sta.

Rothiemurchus Deer Forest, Inverness-shire; 22,000 ac.; post-town, Aviemore.

Rothie-Norman, ry. sta., G. N. S. R., Aberdeenshire, 7½ miles N. of Inveramsey Junction and 28 miles NW. of Aberdeen; P.O., T.O.

Rothley.—par. and vil. with ry. sta., G. C. R. (1 m. WSW. of vil.), Leicestershire—par., 2129 ac., pop. 1463; vil., 1½ mile S. of Mountsorrel; P.O., T.O.—**2. Rothley,** par. and seat, Northumberland, on river Tout, 11 miles NW. of Morpeth; 2820 ac., pop. 92; **Rothley Crags** are 843 ft. high.

Rothmaise Hill, 4 miles NE. of Insch, Aberdeenshire; alt., 854 ft.

Rothney, vil., Aberdeenshire, near Insch ry. sta.

Roths Mount, seat, SE. co. Cork, 5 m. SE. of Queenstown.

Rothwell.—urb. dist., par., and town, with ry. sta., East and West Yorkshire Union Ry., S. div. W. R. Yorkshire, 4 miles SE. of Leeds—urb. dist., 6024 ac., pop. 11,702; par., 3500 ac., pop. 6829; P.O., T.O.; has extensive collieries and mfrs. of rope and matches; remains exist of a castle of the Lacys.—**2. Rothwell,** small town and par. with ry. sta. (**Desborough and Rothwell**), M. R., Northamptonshire, 4 miles NW. of Kettering; par., 3638 ac., pop. 4193; P.O., T.O.; has mfrs. of shoes and of clothing; Rothwell had anciently an Augustinian nunnery, founded by the Clare family. **R. Grange** is a seat.—**3. Rothwell,** par. and vil., Lincolnshire, 2½ miles SE. of Caistor; 2872 ac., pop. 227; P.O.

Rotsea, par., East-Riding Yorkshire, 4 miles SE. of Driffield; 806 ac., pop. 45.

Rottal Lodge, 11 m. N. of Kirriemuir, N. Forfarshire, on Rottal and Glenmoye shooting, which extends to about 14,500 acres.

Rotten Calder, The, name given to lower course of river Calder, Lanarkshire, after receiving the Rotten, near Torrance.

Rotten End, ham., 2½ miles SE. of Wethersfield, NE. Essex.

Rotten Island, on E. side of Killybegs Bay, SW. co. Donegal; has a lighthouse 47 ft. high, with fixed light (Killybegs) 66 ft. above high water and seen 12 miles.

Rotten Pits, cliff-landslip, Bolbury Down, Devon, near Bolt Tail.

Rottingdean, coast par. and vil., Sussex, 4 miles SE. of Brighton; 3154 ac., pop. 1992; P.O., T.O.; is a sea-bathing resort; the French made a descent here in 1377. An electric railway runs to the E. outskirts of Brighton. Here are buried Sir Edward Burne-Jones, painter, and Wm. Black, novelist; both died in 1898.

Rottington, coast par., 1 mile NW. of St. Bees, Cumberland; 647 ac., pop. 78.

Rotton Park Road, ry. sta., L. & NW. R., Warwickshire, 2½ miles W. of New Street sta. and in co. bor. of Birmingham; here is **Rotton Park Reservoir.**

Roucan, vil., Dumfriesshire, 3½ miles NE. of Dumfries.

Rouchan, Low, seat, SE. Wigtownshire, 2½ m. SW. of Whithorn.

Rouchester. See ROCHESTER and RUDCHESTER.

Roudham, par. with ry. sta. (**Roudham Junction**), G. E. R., Norfolk, 4 m. NE. of Thetford; 2125 ac., pop. 172.

Rouge Nez Point, in NW. of Jersey, Channel Islands, near Cape Grosnez.

Rougemont Castle, ruin, Exeter, Devon; said to have been erected in the time of Julius Cæsar, and to have been afterwards the residence of the West Saxon kings.

Rough.—island, in Lough Leane, co. Kerry; 3 ac., pop. 6.—**2. Rough,** island, in Strangford Lough, co. Down; pop. 4.—**3. Rough,** island, in Lough Erne, co. Fermanagh.

Rough Castle, seat, with antiquities and Roman remains, 3 miles W. of Falkirk, Stirlingshire.

Rough Close, pl. with common, 3 m. from Blythe Bridge, Stafford; P.O.

Rough Common, ham., Kent, 1 m. NW. of Harbledown.

Rough Firth, sea loch, 2 m. by 1¼, Kirkcudbrightshire, 4 m. S. of Dalbeattie.

Rough Point, headland, W. entrance to Tralee Bay, W. co. Kerry.

Rough (or **Ruff**) **Shoal,** off coast of Essex, 8 miles SE. of Harwich.

Rough Tor, eminence, Cornwall, 4 miles SE. of Camelford; alt., 1312 ft.; **Little Rough Tor** has an alt. of 1250 ft.

Rougham.—par. and vil., Norfolk, 7½ miles N. of Swaffham; par., 2676 ac., pop. 300; P.O., T.O.; near vil. is **Rougham Hall,** seat.—**2. Rougham,** par. and vil., W. Suffolk, 4 miles SE. of Bury St. Edmunds; 3977 ac., pop. 849; P.O., T.O.; near vil. is **Rougham Hall,** seat, with extensive park.

Roughan, ry. sta., Clogher Valley Ry., 2 miles NE. of Augher, S. co. Tyrone.

Roughbirchwood, hamlet, 1½ mile SE. of Penistone, S. div. West-Riding Yorkshire.

Roughborough Down. See ROWBOROUGH DOWN.

Roughdown, tract, New Forest, Hants, 6½ miles S. of Southampton.

Roughey, or **Roffey,** eccl. dist. and vil., Horsham par., Sussex—dist., pop. 1200; the vil. is 3 miles NE. of Horsham.

Roughlee Booth, par. and vil., NE. Lancashire, 6 m. NW. of Burnley; 1140 ac., pop. 301.

Roughmill, vil., Glamorgan, 6½ miles N. of Bridgend.

Roughmore, hamlet, Somerset, 2 miles SW. of Watchet.

Roughpark, ham., Staffordshire, 7½ miles N. of Lichfield.

Roughrigg, vil., Lanarkshire, 2½ miles SW. of Slamannan; pop. 436.

Roughsware, hill, SE. Edinburghshire and 3 miles E. of Gladhouse reservoir; alt., 1394 ft.

Roughton.—par., Lincolnshire, on river Bain, 4 miles S. of Horncastle; 1056 ac., pop. 113.—**2. Roughton,** par. and vil., Norfolk, 3½ miles S. of Cromer; par., 1785 ac., pop. 480; P.O.; the church, of 14th cent., has a round tower.

Roughtown, eccl. dist., partly in Mottram in Longendale par., Cheshire, but chiefly in Rochdale par., West-Riding Yorkshire; pop. 4396.

Roughty, rivulet, S. co. Kerry; flows 14 miles SW. to the head of Kenmare River.

Rouken Glen, public park with house, Pollokshaws, Glasgow; is the gift of A. Cameron Corbett, M.P., and includes a large portion of the estate of Thornliebank.

Roulston. See ROWSTON, ROWLSTONE, and ROLLESTON.

Round Horn, hamlet, Gloucestershire, 2 miles SE. of Stow on the Wold.

Round Island, islet, in the western group of the Scilly Islands. Here is a lighthouse 63 ft. in height and 180 ft. above high water with flashing light (**Round Island**) visible 20 miles.

Round Loch, Tay Basin, S. Forfarshire. See PITLYAL.

Round Oak, ry. sta., G. W. R., detached part of Worcestershire, 1½ mile SW. of Dudley.

Round of the Dungeon Loch, 8½ miles SW. of Carsphairn, NW. Kirkcudbrightshire.

Roundfort, ham., S. co. Mayo, 6 m. NNE. of Ballinrobe.

Roundham Pound, circular walled enclosure, Dartmoor, Devon, 2½ miles W. of Chagford.

Roundhay, par., E. div. W. R. Yorkshire, on river Aire, 3½ miles NE. of Leeds; 1483 ac., pop. 1842; P.O., T.O.; **Roundhay Park** (775 ac.), with splendid lawns, woods, and a lake of 40 ac., is the property of the corporation of Leeds.

Roundhill, or **Oldcastle,** vil., S. co. Cork, near Bandon; pop. 109.

Round's Green, vil., 2 m. SW. of West Bromwich, on borders of counties Stafford and Worcester; P.O.

Roundstone, fishing vil., celebrated for its lobsters, N. co. Galway, 10 miles SE. of Clifden; pop. 424; P.O., T.O.

Roundthwaite, ham., 3 m. SW. of Orton, Westmorland.

Roundtown, vil., in co. and 3 miles S. of Dublin. See TERENURE.

Roundway, par. and vil., Wilts, 1½ mile N. of Devizes; 2498 ac., pop. 2085; Waller was defeated by the Royalists in 1643 on **R. Down,** an eminence (796 ft.), which has remains of an ancient earthwork; **R. Park** is a seat.

Roundwood, vil., E. co. Wicklow, on river Vartry, 5 miles SW. of Newtown Mount Kennedy; pop. 132; P.O., T.O. The reservoir for the supply of Dublin waterworks is near the vil. Good fishing can be obtained in the neighbouring loughs and streams.

Roundwood, The, seat, near Ipswich, Suffolk.

Roundwood House, seat, 5 miles NW. of Mountrath ry. sta., mid. Queen's co.

Roundyhill, hamlet, near Kirriemuir, Forfarshire.

Rounton, East, par., N. R. Yorkshire, adjacent to West Rounton; 1621 ac., pop. 142; contains **Rounton Grange.**

Rounton, West, par. (ry. sta., **West Rounton Gates**), N. E. R., N. R. Yorkshire, 7¾ miles NE. of Northallerton; 1458 ac., pop. 189.

Rousay, island, Orkney, 10 miles N. of Kirkwall; pop. 627; P.O., T.O.; measures 5¼ by 4½ miles, and has a hilly surface.

Rousay, Egilshay, and Veira, par., Orkney; 13,754 ac., pop. 829; comprises the islands of Rousay, Egilshay, and Wire.

Rousdon, coast par., Devon, 4 miles S. of Axminster; 255 ac., pop. 46; P.O.; contains **Roosdown House,** seat.

Rouse Lench, par., vil., and seat, Worcestershire, 5½ miles SW. of Alcester; 1494 ac., pop. 207. **Rouse Lench Court** is a seat.

Rousham, par., Oxfordshire, on river Cherwell, 5 miles NE. of Woodstock; 1068 ac., pop. 128; **Rousham Hall,** seat, was built in time of James I.

Rousholme Bay, deep inlet, S. of Stronsay, Orkney Is.

Rousky, ham., co. Tyrone, 10 m. E. of Newtown Stewart.

Routenburn House, seat, 2 miles N. of Largs, Ayrshire, on Firth of Clyde.

Routh, par., East-Riding Yorkshire, 4 miles NE. of Beverley; 2438 ac., pop. 159; P.O. **R. House** is a seat.

Routing-Bridge, on Old Water of Cluden, Kirkcudbrightshire; spans a romantic chasm near the Water of Cluden, 6 m. NW. of Dumfries.

Rout's Green, pl., 2½ miles S. of Bledlow, Bucks.

Rovie Lodge, 1 mile W. of Rogart, SE. Sutherlandshire.

Row, par. and vil. and select watering-place, with ry. sta., N. B. R. (alt., 245 ft.), Dumbartonshire—par. (containing Helensburgh), 20,120 ac., pop. 11,187; vil., on E. side of Gare Loch, opposite Roseneath, 2 miles NW. of Helensburgh, and 26½ miles NW. of Glasgow by rail; pop. 954; P.O., T.O.; is beautifully situated, and has a small steamboat quay.

Row Tor, eminence, Cornwall. See ROUGH TOR.

Rowadill, Outer Hebrides. See RODEL.

Rowall, hamlet, E. div. West-Riding Yorkshire, 6 miles NW. of Snaith.

Rowanburn, vil., 1½ mile SE. of Canonbie, Dumfriesshire, on Liddel Water; pop. 321.

Rowantree Hill, Barr par., SE. Ayrshire; alt., 1811 ft.

Rowardennan Hotel, Stirlingshire, on E. side of Loch Lomond, opposite Inveruglas Ferry, 9½ miles N. of Balloch; adjoins a steamboat pier, and is the best starting-place for the ascent of Ben Lomond; P.O.

Rowarth, hamlet, NW. Derbyshire, 2 m. NW. of Hayfield; P.O.

Rowbank, reservoir, Paisley water supply, Renfrewshire, on border of co., 8 m. SW. of Paisley.

Rowbarton, eccl. dist., Taunton St. James par., Somerset; pop. 4377; P.O.

Rowberrow, par. and vil., Somerset, 3 miles NE. of Axbridge; 948 ac., pop. 105.

Rowborough Down, 3½ miles SW. of Newport, Isle of Wight; adjacent are traces of Celtic pit-villages.

Rowchester, seat, 3 miles SE. of Greenlaw, Berwickshire.

Rowcholsh, pl., on E. side of Loch Lomond, opposite Tarbet. From **R.** the shortest path to the summit of Ben Lomond starts.

Rowde Within, par., Wilts, in bor. of Devizes; 64 ac., pop. 372; P.O., T.O.; **R. Ford** and **R. Ashton** are seats.

Rowde, par., Wilts, adjoining the above; 2605 ac., pop. 878.

Rowdell House, seat, Sussex, 6 m. SE. of Pulborough.

Rowden, hamlet, Leicestershire, 3 m. NW. of Hinckley.

Rowden Mill, ry. sta., G. W. R., Herefordshire, 3 miles WNW. of Bromyard.

Rowe.—pl., 7 miles from Bodmin, Cornwall; P.O.—**2. Rowe,** hamlet, Somerset, 4¼ miles NW. of Frome.—**3. Rowe,** ham., N. R. Yorkshire, 4 miles SE. of Whitby.

Rowe, East, ham., N. R. Yorkshire, 3 miles NW. of Whitby.

Rowe Lane, hamlet, SW. Lancashire, 7½ miles NW. of Ormskirk.

Rowell.—par., Gloucestershire. See ROEL.—**2. Rowell,** hamlet, Westmorland, 2 miles N. of Milnthorpe.—**3. Rowell.** See ROTHWELL.

Roweltown, pl., 12 m. NNE. Carlisle, Cumberland; P.O.

Rower, The, par. and hamlet, E. co. Kilkenny, at con-

fluence of rivers Nore and Barrow, 4 m. N. of New Ross; 10,758 ac., pop. 1434; P.O.

Rowfant, ry. sta., L. B. & S. C. R., Sussex, 4½ miles W. of East Grinstead; in vicinity is **Rowfant House,** seat.

Rowhedge, vil., on river Colne, Essex, 3 miles SE. of Colchester; P.O., T.O.

Rowington, par. and vil., in co. and 6 miles NW. of Warwick—par., 3817 ac., pop. 833; P.O., T.O., at **Rowington Green;** near vil. is **Rowington Hall,** seat.—**2. Rowington,** Somerset. See RUNNINGTON.

Rowland, par., Derbyshire, 2 miles N. of Bakewell; 303 ac., pop. 53.

Rowlands Castle, vil. with ry. sta., L. & SW. R., Hants, 3 miles NE. of Havant; P.O., T.O.

Rowlands Gill, ry. sta., N. E. R., Durham, 7¾ miles SW. of Newcastle-on-Tyne; P.O.

Rowledge, eccl. dist. and vil., Binsted par., Hants, and Farnham and Fransham pars., Surrey—dist., pop. 941; vil., 2½ miles SW. of Farnham; P.O.

Rowley.—ry. sta., N. E. R. (alt., 838 ft.), Durham, 1½ m. SW. of Consett. See COLD ROWLEY.—**2. Rowley,** par., E. R. Yorkshire, 8 m. NW. of Hull; 6428 ac., pop. 519.—**3. Rowley,** hamlet, E. div. W. R. Yorkshire, 4 miles SW. of Wetherby.—**4. Rowley,** ham., 11 miles NE. of Barnstaple, Devonshire.

Rowley Burn, affluent, S. Northumberland, flows to the Devil's Water, 4 m. S. of Hexham.

Rowley Green, hamlet, Herts, 2 miles SW. of Barnet.

Rowley Regis, urb. dist., town, and par., with ry. sta. (**Rowley Regis and Blackheath**), G. W. R., Staffordshire; urb. dist. and par., 3828 ac., pop. 34,670; P.O., T.O.; the sta. is 4¾ miles SE. of Dudley.

Rowlston, ham., E. R. Yorkshire. See MAPPLETON AND ROWLSTON.

Rowlstone, par., Herefordshire, 1½ mile W. of Pontrilas sta. and 2½ m. SW. of Abbey Dore; 1667 ac., pop. 119.

Rownall, hamlet, Staffordshire, 6½ miles NW. of Cheadle.

Rowner.—par., Hants, 2½ miles NW. of Gosport; 1245 ac., pop. 374.—**2. Rowner,** pl., Herts, 6 miles N. of Ware; has remains of a Benedictine nunnery founded in 1164.

Rownhams, par., Hants; 1989 ac., pop. 498; **Rownhams House,** seat, is 4½ miles NW. of Southampton.

Rowrah, ry. sta., L. & NW. R. and Furness Ry., Cumberland, 5 miles NE. of Cleator Moor.

Rowsedown, Devon. See ROUSDON.

Rowsham, Bucks. See WINGRAVE WITH ROWSHAM.

Rowsley, Great, par. and vil. with ry. sta., M. R., Derbyshire—par., 700 ac., pop. 295; vil., on river Derwent, at the influx of the Wye, 3½ m. SE. of Bakewell; P.O., T.O.

Rowston, par. and vil., Lincolnshire, 7 miles N. of Sleaford; 1879 ac., pop. 202.

Rowten Pot, deep fissure, on affl. of Thornton Beck, W. R. Yorkshire, 3 m. N. of Ingleton.

Rowthorn, ham. with ry. sta. (**R. and Hardwick**) M. R., NE. Derbyshire, 4¼ miles S. of Bolsover; alt. of sta., 500 ft.

Rowton.—par., Cheshire, 3 miles SE. of Chester; 591 ac., pop. 205; contains **Rowton Grange,** seat; on **Rowton Heath** the Royalists were defeated in 1645.—**2. Rowton,** hamlet, East-Riding Yorkshire, 6½ miles E. of Beverley. See NORTH SKIRLAUGH, ROWTON, AND ARNOLD.—**3. Rowton,** eccl. dist. and vil., Ercall Magna par., Shropshire—pop. 549; vil., 6½ m. N. of Wellington.

Rowton Castle, seat, Shropshire, 7½ miles W. of Shrewsbury.

Rowtor Rocks, with rocking stone and beautiful view, near Birchover, 1 m. N. of Winster, Derbyshire.

Roxborough.—seat, 4 miles SE. of Newtown Hamilton, S. co. Armagh.—**2. Roxborough,** seat, 5 miles SW. of Loughrea, S. co. Galway.—**3. Roxborough,** seat, in co. and 2 m. N. of Roscommon.—**4. Roxborough,** seat, in co. and 3 m. S. of Limerick.

Roxborough Castle, seat of Viscount Charlemont, near Moy, E. co. Tyrone.

Roxburgh, par. and vil. with ry. sta., N. B. R., Roxburghshire—par., 7714 ac., pop. 835; vil., near river Teviot, 3 miles SW. of Kelso; P.O., T.O. Old Roxburgh, an ancient royal burgh, stood 2 miles NE. of the vil., and was the birthplace of Alexander III; in the churchyard is the grave of Andrew Gemmel, the original of "Edie Ochiltree" of the "Antiquary"; at **Roxburgh Castle,** ruin, situated near the confluence of the Teviot and the Tweed, 1¼ mile SW. of Kelso, James II. was killed in 1460; Roxburgh gives the title of Duke of Roxburghe to the Innes-Ker family.

Roxburghshire, inland co. in S. of Scotland, bounded N. by Berwickshire, NE., E., and SE. by Northumberland and Cumberland, SW. by Dumfriesshire, and NW. by Selkirkshire and Edinburghshire; greatest length, N. and S., 42 miles; greatest breadth, E. and W., 30 miles; area, 665.7 sq. m. or 426,060 ac.; civ. co., pop. 48,804 or 73 persons to each sq. m.; admin. co., pop. 28,365. The county is served by the N. B. R. and N. E. R. The main body of the co., or three-fourths of the whole area, belongs to the basin of the Teviot; hence the general name of Teviotdale is sometimes used for Roxburghshire. The upper portions of Teviotdale and its tributary vales, rising by gently sloping and well-rounded ridges from the banks of the streams to the watershed of the Cheviots, are chiefly bare and pastoral, but the lower portions consist of rich and well-wooded valleys. The district in the N., lying between Gala Water and Leader Water, is partly upland, but is nearly all cultivated; the tract immediately N. of the Tweed is almost level, and belongs to the Merse; while the district in the extreme SW., known as Liddesdale, is chiefly pastoral, and is bounded by lofty hill ridges. Every vale abounds in rich and lovely scenery, and there is scarcely a spot without some interesting historical association. The principal streams which flow to the Teviot are the Borthwick, Ale, Slitrig, Rule, Jed, Oxnam, and Kale. The Liddel joins the Esk before it enters the Solway Firth. The three Eildon Hills in the NW. of the co. are an interesting feature and rise to 1385 ft. Farming is the great industry, and is in a highly advanced state. (For agricultural statistics, see APPENDIX.) There are mfrs. of woollens, tweeds, and blankets. The co. comprises 30 pars., the parl. and mun. burgh of Hawick (part of the Hawick Burghs—1 member), the royal burgh of Jedburgh, and the police burghs of Kelso and Melrose. It returns 1 member to Parliament, and contains 5793 electors.

Roxby.—par., North-Riding Yorkshire, 10 miles NW. of Whitby; 3257 ac., pop. 144.—**2. Roxby,** North-Riding Yorkshire. See PICKHILL WITH ROXBY.

Roxby cum Risby, urb. dist. and par., Lincolnshire, 1 mile S. of Winterton and 8 miles NW. of Brigg; urb. dist. and par., 4908 ac., pop. 389; Roman remains have been found; P.O., called **Roxby.**

Roxeth, eccl. dist., Harrow on the Hill par., Middlesex, on SW. side of Harrow; pop. 2765; P.O.

Roxham, par., Norfolk, 3½ miles SE. of Downham Market; 606 ac., pop. 39.

Roxholm, par., Lincolnshire, 2½ miles N. of Sleaford; 93 ac., pop. 118.

Roxton.—par. and vil., Bedfordshire, 4½ miles SW. of St. Neots; 2941 ac., pop. 349; P.O.; near vil. is **Roxton House,** seat.—**2. Roxton,** hamlet, Lincolnshire, 7½ miles NE. of Caistor.

Roxwell, par. and vil., Essex, on river Chelmer, 4½ miles W. of Chelmsford; 4782 ac., pop. 696; P.O., T.O.

Roy, river, S. Inverness-shire; rises 8 miles S. of Fort Augustus, and flows SW. to the Spean near Roy Bridge.

Roy Bridge, pl. with ry. sta., West Highland branch N. B. R. (alt., 302 ft.), Inverness-shire, near the confluence of the Roy and the Spean, 3 m. E. of Spean Bridge and 110¼ m. by rail NW. of Glasgow; P.O., T.O.

Roy Island, 7 m. E. of Dunfanaghy, N. co. Donegal; Mulroy Bay; pop. 40.

Royal Albert Dock, Essex, on river Thames and opposite Woolwich; has an area of 72 acres.

Royal Canal, Leinster province; extends from river Liffey at Dublin, to river Shannon, at Richmond Harbour, co. Longford; was constructed (1789–1802) at a cost of nearly £1,500,000, and is now the property of the Midland Great Western Ry. Co.; is 96 miles long, 44 ft. wide, and 6 ft. deep, and has 46 locks.

Royal Leamington Spa. See LEAMINGTON.

Royal Military Canal. See MILITARY CANAL.

Royal Oak.—ry. sta., G. W. R., in NW. of London, 1 mile NW. of Paddington sta.—**2. Royal Oak,** pl., 2 miles from Caerleon, S. Monmouth; P.O.—**3. Royal Oak,** ham., Lancashire, 4 m. S. of Ormskirk.

Royal Oak, vil., W. co. Carlow, on river Barrow, 3 miles S. of Leighlinbridge; P.O.

Royal Sovereign Shoals, off coast of Sussex, 10 miles SW. of Hastings; in 12 fathoms water, ¾ mile S. of Southern Head, is light-vessel, with flashing light (Royal Sovereign) seen 10 miles.

Royd House, seat, 4¾ miles SW. of Wilsden, near Bradford, W. R. Yorkshire.

Roydhouse, hamlet, S. div. West-Riding Yorkshire, 4 miles SE. of Huddersfield.

Roydon Hall, seat, 6 miles SW. of Maidstone, Kent.

Roydon, or **Raydon,** par. and vil. with ry. sta., G. E. R., W. Essex, on river Stort, 4½ miles WSW. of Harlow; 3931 ac., pop. 1005; P.O.; near vil. is **R. Lodge,** seat.

Roydon (near Diss), par. and vil., Norfolk, on river Waveney, 2 miles W. of Diss; par., 1141 ac., pop. 667; P.O.; near vil. is **Roydon Hall,** seat.

Roydon (near Lynn), par. and vil., Norfolk, 5½ miles NE. of King's Lynn; par., 1371 ac., pop. 165.

Roy's Cairn, hill, 1 mile SW. of Knockando, Elginshire; alt., 1691 ft.

Royston.—urb. dist., market town, and par., with ry. sta., G. N. R., Herts, 12½ miles NE. of Hitchin; urb. dist. and par., 1003 ac., pop. 3517; P.O., T.O. Market day, *Wednesday.* Royston had an Augustinian priory, founded in time of Henry II., and a royal hunting seat, built by James I. The church is the old church of the priory. There is considerable trade in malt and corn; 4 fairs are held yearly. Royston gives the title of Viscount to the Earl of Hardwicke. **R. Priory** is a seat.—**2. Royston,** urb. dist., par., and vil., with ry. sta. (**Royston and Notton**), M. R., S. div. W. R. Yorkshire—urb. dist. and par., 1022 ac., pop. 4397; vil., 4 miles NE. of Barnsley; P.O., T.O.

Royton.—urb. dist., town, and par., with ry. sta., L. & Y. R. (alt., 528 ft.), SE. Lancashire—urb. dist. and par., 2145 ac., pop. 14,881; P.O., T.O.; the sta. is 3 miles N. of Oldham; Royton has large cotton factories.—**2. Royton,** par., Denbighshire, 4 miles SE. of Wrexham; 702 ac., pop. 73; contains **Royton Hall.**

Royton Junction, ry. sta., L. & Y. R. (alt., 613 ft.), SE. Lancashire, 1¼ mile SE. of Royton.

Rozel, fishing vil., Jersey, Channel Islands, on Rozel Bay, 5¾ miles NE. of St. Helier; Rozel Bay is a great place of resort for picnic parties. **Rozel Manor** is a seat.

Rozelle, seat, in co. and 2 miles S. of Ayr.

Ru——. See also RHU——.

Ru Hunish, Skye. See RUDHA HUNISH.

Ru Rea, Ross and Cromarty. See RUDH' RE.

Ru Stoer, Sutherland. See RHU STOER.

Ruabon, or **Rhiwabon,** town and par., with ry. sta., G. W. R., Denbighshire, 4½ miles SW. of Wrexham; par., 5706 ac., pop. 3248; P.O., T.O.; has extensive collieries and ironworks; the church is a very ancient building, and contains several monuments of the Wynn family, whose seat, Wynnstay, is adjacent.

Ruaigham, 3½ m. NE. of Scarnish, Tiree, Argyllshire; P.O.

Ruan, par., N. co. Clare, on river Fergus, 6 miles NW. of Ennis; 10,744 ac., pop. 883; P.O.

Ruan Lanihorne, par. and vil., Cornwall, on river Fal, at the head of a creek of Falmouth Harbour, 3 m. SW. of Tregony and 5 m. SE. of Truro; 2204 ac., pop. 254; P.O., T.O., called **Ruan High Lanes;** has a quay for landing coal, timber, slate, &c.

Ruan Major, par., Cornwall, 2 miles NW. of Ruan Minor; 2533 ac., pop. 97.

Ruan Minor, coast par. and vil., Cornwall, 3½ miles NE. of Lizard Head and 9 miles SE. of Helston; 704 ac., pop. 270; P.O.

Ruard Loch, 8½ m. NW. of Dunbeath, in SE. Caithness.

Ruardean, par. and vil., Gloucestershire, 6 miles NW. of Newnham; par., 1630 ac., pop. 1293; P.O., T.O.; has ruins of ancient castle.

Ruathair, An, loch, Sutherlandshire, 2½ miles N. of Kinbrace ry. sta.; greatest depth, 26 ft.; alt. above sea level, 414 ft.

Rubane, hamlet and seat, 2 miles SE. of Kircubbin, co. Down; P.O.

Rubers Law, hill, Roxburghshire, 5 miles E. of Hawick; alt., 1392 ft.

Rubery, ry. sta., G. W. & M. Jt. R., Worcestershire, 4½ miles SE. of Halesowen; P.O., T.O., called **Rubery Hill.** Hill is one of the Clent Hills and is about 650 ft. high.

Rubislaw, *quoad sacra* par., on W. side of burgh of Aberdeen; pop. 7030; has factories and bleach-fields, and a large granite quarry.

Ruchill, public park, N. suburbs of Glasgow; in vicinity is R. Fever Hospital erected at a cost of £250,000. **R. House** is a seat.

Ruchill Water, Perthshire; flows 10½ miles NE. along Glen Artney to river Earn at Dalginross, opposite Comrie.

Ruchlaw, seat, Haddingtonshire, 3½ miles SE. of East Linton.

Ruckcroft, vil., Cumberland, 3 miles NW. of Kirkoswald.

Ruckinge, par. and vil., Kent, adjacent to Royal Military Canal, 1 mile E. of Ham Street sta. and 6 miles S. of Ashford; 3449 ac., pop. 265; P.O.

Ruckland, par., Lincolnshire, 6 miles S. of Louth; 734 ac., pop. 24; contains **Ruckland House,** seat.

Ruckley and Langley, par., Shropshire, 5½ miles W. of Much Wenlock; 1536 ac., pop. 57.

Rudbaxton, par., Pembrokeshire, 3 miles N. of Haverfordwest; 4255 ac., pop. 415.

Rudby in Cleveland, par., North-Riding Yorkshire, 3 miles W. of Stokesley; 887 ac., pop. 72.

Rudchester, or **Rouchester,** par., Northumberland, on the Roman Wall, 8½ miles NW. of Newcastle on Tyne; 648 ac., pop. 32; a Roman station was here, and the site has yielded numerous relics.

Rudding Park, seat, E. div. West-Riding Yorkshire, 3 miles S. of Knaresborough.

Ruddington, par. and vil. with ry. sta., G. C. R., in co. and 4½ miles S. of Nottingham; 2990 ac., pop. 2493; P.O., T.O.; **Ruddington Hall** and **Ruddington Grange** are seats.

Ruddons Point, prom., on E. side of Largo Bay, Fifeshire.

Ruddy Beck, streamlet, Cumberland; flows NE. from Red Pike to S. end of Crummock Water.

Ruddy Gill, ravine, Cumberland, 8 miles SW. of Keswick, between Sprinkling Tarn and Esk Hause; is traversed by a tributary beck of Borrowdale.

Rudford, par. and vil., in co. and 4 miles NW. of Gloucester; par., 566 ac., pop. 113.

Rudgate, ill-defined portion of Ermine Street, forming S. half of road between *Calcaria* (Tadcaster), and *Isurium* (Aldborough).

Rudge.—pl., 2½ miles from Stroud, Gloucestershire; P.O.—**2. Rudge,** par., Shropshire, 7 miles NE. of Bridgnorth; 1585 ac., pop. 140; contains **Rudge Hall,** seat.—**3. Rudge,** hamlet, Somerset, 3 miles NE. of Frome.

Rudge Manor, seat, 5½ miles W. of Marlborough, Wilts.

Rudgeway, hamlet, Gloucestershire, 3 miles SW. of Thornbury; P.O.

Rudgwick, par. and vil. with ry. sta., L. B. & S. C. R., Sussex, on N. border of co., 7 miles NW. of Horsham and 12½ miles SE. of Guildford by rail; 6022 ac., pop. 1148; P.O.

Rudh' Re, headland, 10 miles NW. of Gairloch, Ross and Cromarty.

Rudh' an Dunain, headland, S. of Loch Brittle, Skye island, Inverness-shire.

Rudha Geall, prom., on E. of Lewis I., Outer Hebrides, 5 m. SE. of the Butt of Lewis.

Rudha Hunish, headland, at N. extremity of Skye island, Inverness-shire.

Rudha Mhail Lighthouse, on N. point of Islay island, Argyllshire; is 113 ft. high, with fixed light 147 ft. above high water and seen 18 miles.

Rudhall, seat, Herefordshire, 2 miles NE. of Ross.

Rudham, East, par. and vil., with ry. sta., M. & G. N. Jt. R., Norfolk—par., 3995 ac., pop. 650; vil., 6½ miles SW. of Fakenham; P.O., T.O.

Rudham, West, par. and vil., Norfolk, adjacent to East Rudham; par., 2918 ac., pop. 419.

Rudheath, par. and vil., Cheshire, on Trent and Mersey Canal, 2 miles SE. of Northwich; 2292 ac., pop. 954; the heath was the scene of an action in 1643.

Rudry, par., Glamorgan, 2 miles E. of Caerphilly; 2668 ac., pop. 571; P.O.

Rudston, par. and vil., E. R. Yorkshire, 5 miles W. of Bridlington; 5547 ac., pop. 552; P.O., T.O.; takes its name from an ancient monolith, 29 ft. above ground, near the church.

Rudyard, par. with ry. sta., N. S. R. (alt., 522 ft.), Staffordshire, 2 miles NW. of Leek; 1435 ac., pop. 81; P.O.; here is **R.** reservoir (2 miles long) of the Uttoxeter Canal.

Rue Point, S. extremity of Rathlin I., N. co. Antrim.

Ruel, rivulet, Argyllshire; flows 10 miles S. to the head of Loch Riddon.

Rueval, sound, between North Uist and Benbecula islands, Outer Hebrides, Inverness-shire; is 9 miles long and about 3 miles in mean breadth, and is commonly called Loch Rueval.

Rufford.—par. and vil. with ry. sta., L. & Y. R., SW. Lancashire, on river Douglas, 5½ miles NE. of Ormskirk; 3120 ac., pop. 782; P.O., T.O.; near vil. is **Rufford Hall,** seat.—**2. Rufford,** par. and vil., Notts, 7 miles NE. of Mansfield; 9938 ac., pop. 343; **Rufford Abbey,** seat, with deer-park and lake, was anciently a Cistercian monastery, founded in 1148.

Rufforth, par., vil., and seat, E. div. W. R. Yorkshire, 5 miles W. of York; 2466 ac., pop. 247; P.O.

Rufus Stone, 4 miles NW. of Lyndhurst in New Forest, Hants; marks the spot where William II. is believed to have been killed by the arrow of Walter Tyrell.

Rug, seat, formerly the property of the Vaughans, descendants of Owen Glyndwr, 1½ mile NW. of Corwen, Merioneth. The diminutive chapel (1637) contains some curious carvings and frescoes.

Rugby, urb. dist., market town, and par., with ry. stas., L. & NW. R., and G. C. R., also served by M. R., Warwickshire, on r. Avon, 15¾ m. NE. of Warwick, 30½ SE. of Birmingham, and 82½ NW. of Euston sta., London, by rail; urb. dist. and par., 1671 ac., pop. 16,830; P.O., T.O. Market day, *Saturday*. Rugby is an ancient place, but it first came into prominent notice in the 18th century in connection with its school, which was founded in 1567 by Lawrence Sheriff, a native of the neighbouring village of Brownsover, and which has risen under a series of able headmasters, including Dr. Arnold, to be one of the first public schools in England. The school occupies a splendid range of buildings in the Elizabethan style, possesses an endowment of from £5000 to £6000 a year, and has usually from 400 to 500 boys; it induces many wealthy families to settle in the place. Rugby has become an important railway centre, and has consequently a very extensive transit trade. It has no mfrs. of note, but it has numerous fairs for horses, cattle, and sheep.

Rugby (or **South Eastern**) **Division,** parl. div. of Warwickshire; pop. 56,221.

Rugeley, urb. dist., market town, and par., with ry. stas. (**Rugeley Town** and **Rugeley,** Trent valley, 1 m. NE.), L. & NW. R., in co. and 10½ miles SE. of Stafford, on river Trent; urb. dist. and par., 658 ac., pop. 4447; P.O., T.O. Market day, *Thursday*. Rugeley has Public Buildings and a free grammar school. The inhabitants find employment chiefly in the iron foundries, and in the extensive collieries in the neighbourhood.

Rugley, hamlet, 3 miles S. of Alnwick, Northumberland.

Ruishton, par. and vil., Somerset, on river Tone, 2 miles E. of Taunton; 1027 ac., pop. 456.

Ruislip, par. and vil. with ry. sta., Met. and Met. Dist. Jt. Ry., Middlesex, 3½ miles NE. of Uxbridge; 6585 ac., pop. 3566; P.O., T.O. The par. contains the hamlet of **R. Common;** near vil. is **Ruislip Park,** seat. Ruislip is now an urban dist.

Rule Water, Roxburghshire; rises in Hobkirk par., and flows 13 miles N. to river Teviot, 2 m. NE. of Denholm.

Rullion Green, pl., Edinburghshire, on E. slope of Pentland Hills, 1¾ mile NW. of Penicuik; was the scene of a defeat of the Covenanters in 1666.

Rum (from *dhruim*, "a ridge") **Island,** Inner Hebrides, Inverness-shire, 15 miles NW. of Ardnamurchan Point; pop. 149; P.O., T.O.; measures 8½ miles by 8 miles, and is mountainous, several summits being upwards of 2000 ft. high, the greatest altitude being found in Haskeval, 2667 ft. Most of the island is deer-forest and shooting; a great variety of game abounds.

Rumbles (or **Rombalds**) **Moor,** W. R. Yorkshire, between the Wharfe and the Aire; extends from Skipton to Guiseley, and from Ilkley to Keighley; highest point, 1323 ft.

Rumbling Bridge.—pl. and ry. sta., N. B. R. (alt., 418 ft.), at border of Kinross-shire and Perthshire, 4¼ miles NE. of Dollar; P.O., T.O.; takes its name from a double bridge over a cataract on the river Devon.—**2. Rumbling Bridge,** bridge, over a deep chasm on the river Bran, Perthshire, 2¾ m. SW. of Dunkeld.

Rumboldswyke, SE. sub. of Chichester, Sussex.

Rumbridge, hamlet, Hants, 4 m. NW. of Southampton.

Rumburgh, par. and vil., E. Suffolk, 4 miles NW. of Halesworth; 1538 ac., pop. 316; P.O., T.O.; has some remains of a Benedictine priory founded in 1065.

Rumney.—par. and vil., Monmouthshire, on border of co. and on river Rumney, or Rhymney, 2½ miles NE. of Cardiff; 2111 ac., pop. 579; P.O.; on an eminence overlooking the river is an ancient camp.—**2. Rumney.** See RHYMNEY.

Rumps, The, headland, on W. side of Porthquin Bay, Cornwall, near Padstow.

Rumsdale, seat, 1 m. S. of Altnabreac, in W. Caithness.

Rumsey House, seat, 1½ m. W. of Calne, Wilts.

Rumsleigh, Devon. See ROMANSLEIGH.

Rumwell, ham., 2½ miles SW. of Taunton, Somerset. **R. Hall** is a seat.

Rumworth, dist. with ry. sta. (**R. and Daubhill**), L. & NW. R., SE. Lancashire, partly in bor. of Bolton.

Runabay Head, headland, NE. co. Antrim, 3½ m. N. of Cushendun.

Runa Gal. See MULL, SOUND OF.

Runanirree, pl., 5 miles from Ballyvourney, W. co. Cork; P.O.

Runckton, hamlet, Sussex, 2 miles S. of Chichester.

Runcorn, urb. dist., seaport town, and par., with ry. sta., L. & NW. R., Cheshire, on river Mersey, 12½ miles SE. of Liverpool and 28 SW. of Manchester by rail; urb. dist. and par., 1275 ac., pop. 16,491; P.O., T.O. Market days, *Tuesday* and *Friday*. Runcorn is an ancient place, where a castle was founded in 916, and a priory in 1133, but was a mere fishing village until 1761, when it was made the terminus of the Bridgwater Canal. It has spacious docks, and every requisite for an extensive trade. (For shipping statistics, see APPENDIX.) There are chemical works, iron foundries, and tanneries. In the vicinity are quarries. Between Runcorn and Widnes the Mersey is spanned by a magnificent railway bridge.

Runcton, North, par., Norfolk, 3 miles SE. of King's Lynn; 1456 ac., pop. 288; P.O., T.O.; contains **North Runcton Hall,** seat.

Runcton, South, par., Norfolk, 4 miles NE. of Downham Market; 836 ac., pop. 145.

Runcton Holme, vil., 4½ m. N. of Downham Market, W. Norfolk; P.O.

Rundhurst, hamlet, Sussex, 2 miles SE. of Haslemere.

Rundle Stone, dangerous rock, on W. side of Mount's Bay, Cornwall, 4 miles SE. of Land's End.

Runemede Range, rifle-range and ry. sta., G. W. R., SW. Middlesex, 1 m. N. of Staines.

Runfold, vil., 1¾ m. ENE. of Farnham and 2½ S. of Aldershot, W. Surrey; P.O., T.O.

Runhall, par., Norfolk, on river Blackwater, 5½ miles NW. of Wymondham; 850 ac., pop. 163.

Runham, par. and vil., Norfolk—par., 1638 ac., pop. 306; vil., 4 m. NW. of Great Yarmouth; P.O.

Runham Vauxhall, par., Norfolk, in co. bor. of Great Yarmouth, adjoining above par.; 44 ac., pop. 612.

Runkerry House, seat of Lord Macnaughton, 1½ mile N. of Bushmills, N. co. Antrim. In vicinity is **R. Cave,** 300 yards long, near **R. Point.**

Runnastoat, seat, in co. and 8½ m. NW. of Roscommon.

Runnymede, or **Runney Mead,** broad level meadow (now a racecourse), Surrey, on river Thames, in NW. vicinity of Egham and 2 miles W. of Staines; here the barons encamped when they forced King John to sign the great charter on Magna Charta Island adjacent, June 19, 1215; **Runneymead Park,** seat, is here.

Runnington, par., Somerset, on river Tone, 1 mile NW. of Wellington; 334 ac., pop. 66.

Runsall, hamlet, Essex, 3 miles SW. of Maldon.

Runshaw Hall, seat, near Leyland, Lancashire.

Runswick, fishing vil., N. R. Yorkshire, on Runswick Bay, 8 m. NW. of Whitby; is much frequented by artists.

Runton, par. with ry. sta. (**West Runton**), M. & G. N. Jt. R., Norfolk, 2½ miles W. of Cromer; 1263 ac., pop. 840; P.O., T.O., at **East Runton,** a fishing vil. 1¼ mile W. of Cromer, and P.O., at **West Runton;** the par. contains **Runton Hall,** seat.

Runwell, par. and vil., Essex, on river Crouch, 5 miles N. of Pitsea; 2070 ac., pop. 239; the par. contains **Runwell Hall,** seat.

Rupa, Pembrokeshire. See ROCH.

Ruperra Castle, seat, Glamorgan, near river Rhymney, 4 miles E. of Caerphilly.

Ruscombe, par. and vil., Berks, 1 mile E. of Twyford and 5 miles NE. of Reading; 1294 ac., pop. 323.

Rush.—small seaport and ry. sta. (**Rush and Lusk,** 7 miles W.), G. N. I. R., in co. and 14 miles NE. of Dublin; pop. 1076; P.O., T.O.—**2. Rush,** shoal, near Glascarrick Point, E. co. Wexford; 4 miles long.

Rush Green, hamlet, Herts, 1 mile S. of Ware.

Rush Hall Court, seat, W. Queen's co., 2½ m. SW. of Castletown.

Rush Park, seat, E. co. Antrim; post-town, Whitehouse, Belfast.

Rush and Lusk, ry. sta., G. N. I. R., in co. and 14 miles NE. of Dublin. See RUSH, and LUSK.

Rushall.—par., Norfolk, 3 miles W. of Harleston; 117 ac., pop. 199; P.O.—**2. Rushall,** par. and ry. sta., L. & NW. R., Staffordshire, on NE. side of Walsall; 1233 ac., pop. 2485; P.O.—**3. Rushall,** par., Wilts, on river Avon, 3½ miles SW. of Pewsey; 2204 ac., pop. 168; contains **Rushall Hall,** seat.

Rushbrooke, par., W. Suffolk, on river Lark, 3 miles SE.

of Bury St. Edmunds; 1063 ac., pop. 134; **Rushbrooke Hall,** seat of the Rushbrooke family, is a splendid moated mansion, standing in an extensive park, and is partly of the time of John and partly of that of Elizabeth.

Rushbrooke, ry. sta., G. S. & W. R., S. co. Cork, 1¼ mile W. of Queenstown; P.O., T.O.

Rushbury, par. and vil. with ry. sta., G. W. R. (alt., 550 ft.), Shropshire, 8¾ miles SW. of Much Wenlock; 6304 ac., pop. 572.

Rushcliffe Division, parl. div. of Notts; pop. 80,219.

Rushden.—par. and vil., Herts, 4 miles NW. of Buntingford; 1509 ac., pop. 195; P.O.; near vil. is **Rushden Park,** seat.—**2. Rushden,** urb. dist., par., and vil., with ry. sta., M. R., Northamptonshire, 1¼ mile S. of Higham Ferrers; urb. dist. and par., 3777 ac., pop. 12,453; P.O., T.O. The place owes its recent rapid increase of population to the shoemaking industry. **Rushden Hall** and **Rushden House** are seats.

Rusheennacholla Island, Moyrus par., W. co. Galway; 54 ac., pop. 32.

Rushen, par., in SW. of Isle of Man; 7456 ac., pop. 3278; contains Port Erin and Port St. Mary; near the church, 1 m. NE. of Port Erin, is a tall Runic monumental cross.

Rushen Abbey, ruin, near Ballasalla, 2 miles NE. of Castletown, Isle of Man; was one of the last monasteries dissolved in the British Isles.

Rushen Castle, Isle of Man. See CASTLETOWN.

Rushett Common, vil., 3 m. SE. of Godalming, Surrey; P.O.

Rushey Green, hamlet, SE. co. London, on river Ravensbourne, near Catford Bridge sta.

Rushey Platt, ry. sta., Midland and South-Western Junc. Ry., Wilts, 1½ m. NW. of Swindon.

Rushford, par., Norfolk, on river Little Ouse, 4 miles SE. of Thetford; 2353 ac., pop. 142; P.O., T.O.; the church was that of a college founded here about 1342.

Rushford Castle, modern shell, built as an object in the scenery, with fine view, Dartmoor, Devon, on river Teign, 1¼ mile NE. of Chagford.

Rushlake Green, vil., Sussex, 1½ mile E. of Warbleton.

Rushley, hamlet, Staffordshire, on river Manifold, 9½ miles NE. of Cheadle.

Rushmere.—par., E. Suffolk, 6 miles SE. of Beccles; 761 ac., pop. 147; **R. Hall** is a seat.—**2. Rushmere,** par., E. Suffolk, in co. bor. of Ipswich; 662 ac., pop. 601.

Rushmere St. Andrew, par., E. Suffolk, 3 miles NW. of Ipswich; 1523 ac., pop. 427; P.O., called **Rushmere.**

Rushmore Lodge, seat, on S. border of Wilts, in Cranborne Chase, 6 miles NW. of Cranborne; was the residence of the Princess Charlotte in 1814.

Rushock.—hamlet, Herefordshire, 6 m. NE. of Kington.—**2. Rushock,** par. and vil., Worcestershire, 5 miles SE. of Kidderminster and 5½ miles N. of Droitwich; 1257 ac., pop. 185; P.O.

Rusholme, dist., SE. Lancashire, on S. side and within the parl. limits of Manchester; P.O., T.O.

Rushton.—par., Cheshire, on NE. side and in urb. dist. of Tarporley; 1797 ac., pop. 333.—**2. Rushton,** par. and vil. with ry. sta. (**Glendon and Rushton**), M. R., Northamptonshire, on river Ise, 3½ miles NW. of Kettering; 3231 ac., pop. 503; P.O.; near vil. is **Rushton Hall.**

Rushton James, par. with ry. sta. (**Rushton**), N. S. R., Staffordshire, 4½ miles NW. of Leek; 1390 ac., pop. 229.

Rushton Park, seat, Sussex; post-town, Robertsbridge.

Rushton Spencer, par. with ry. sta. (**Rushton**), N. S. R., Staffordshire, 5½ miles NW. of Leek; 1860 ac., pop. 315; P.O., T.O.

Rushulme, Lancashire. See RUSHOLME.

Rushup House, seat, 2 miles NE. of Chapel-en-le-Frith, Derbyshire, under Rushup Edge.

Rushwee, ham., co. Meath, 2½ m. W. of Slane.

Rushwick, pl., in co. and 3 miles SW. Worcester; P.O.

Rushy, lock, on river Thames, 23 miles WSW. of Oxford by water.

Rushyford, hamlet, Durham, 5 miles SE. of Bishop Auckland; P.O., T.O.

Rusk, seat, 1 m. W. of Clonee, SE. co. Meath.

Roskey, co. Roscommon; P.O., T.O. See ROOSKEY.

Ruskie, hamlet, Perthshire, on Loch Ruskie, 3½ miles S. of Callander; P.O.

Ruskington, urb. dist. and par. with ry. sta., G. N. & G. E. Jt. R., Lincolnshire, 4½ miles N. of Sleaford; urb. dist. and par., 3657 ac., pop. 1196; P.O., T.O.

Ruska, seat, 4 m. SE. of Dromore, in E. Kirkcudbright.

Rusland, eccl. dist., Colton par., N. Lancashire; pop. 117. **Rusland Hall,** seat, is 8 miles NE. of Ulverston.

Rusmuck, ham., 9 m. SSW. of Maam Cross, W. co. Galway; P.O., T.O., called **Rosmuck.**

Rusper, par. and vil., Sussex, 5 miles NE. of Horsham; 3123 ac., pop. 522; P.O., T.O.; a Benedictine nunnery was founded here in time of Richard I.

Rusness, ham., NE. of Sanday Island, Orkney; P.O.

Rusplidge, pl., 2 m. S. of Cinderford, Gloucestershire; P.O.

Russagh, par., N. co. Westmeath, on river Inny, 4½ miles SE. of Edgeworthstown; 2570 ac., pop. 261.

Russborough, ham., and seat of the Earl of Milltown, 3 miles SW. of Blessington, W. co. Wicklow; P.O.

Russel, Great and Little, 2 straits, among the Channel Islands; the former between Sark and Herm, the latter between Herm and Guernsey.

Russellstown.—seat, in co. and 4 miles NE. of Carlow.—**2. Russellstown,** seat, 2½ miles SW. of Blessington, W. co. Wicklow.

Russell's Water, ham., 3½ miles SE. of Watlington.

Russley Park, seat, 4½ m. NNW. of Lambourn, Wiltshire.

Rusthall, eccl. dist., Speldhurst par., Kent, on NW. side of Tunbridge Wells; pop. 3840; P.O., T.O.; **Rusthall House** and **Rusthall Lodge** are seats; **Rusthall Common** is an extensive open waste, diversified by masses of rock.

Rustington, coast par., vil., and seat, Sussex, 1 mile E. of Littlehampton and 4 miles SE. of Arundel; 953 ac., pop. 616; P.O., T.O.

Ruston, vil., N. R. Yorkshire, 5½ miles SW. of Scarborough.

Ruston, East, par. and vil., Norfolk, 5½ miles SE. of North Walsham; 2503 ac., pop. 603; P.O.; Porson (1759–1808), the celebrated Greek scholar, was a native. **Ruston Hall** is a seat.

Ruston, South, par., Norfolk. See SCO-RUSTON.

Ruston Parva, par., East-Riding Yorkshire, 4 miles NE. of Driffield; 972 ac., pop. 84.

Ruswarp, par. with ry. sta., N. R. Yorkshire, on river Esk, in urb. dist. of Whitby; 1709 ac., pop. 5019; P.O., T.O.; the sta. is 1¼ mile SW. of Whitby sta.

Rutherford, pl. and ry. sta., N. B. R., Roxburghshire, 6 miles SW. of Kelso.

Rutherglen, parl., royal, and mun. burgh, and par., with ry. sta., C. R., on river Clyde, 2 miles SE. of Central Station, Glasgow—par., 2158 ac., pop. 21,011; parl. burgh, pop. 17,296; royal burgh, pop. 18,279; mun. burgh, pop. 16,185; town, pop. 17,220; P.O., T.O. Rutherglen (popularly Ruglen) was made a royal burgh in 1126, and was a place of much importance before the rise of Glasgow. There are extensive collieries, ironworks, and chemical works in the vicinity. Rutherglen forms one of the Kilmarnock District of Parliamentary Burghs, which returns 1 member.

Ruthin, parl. (contributory to Denbigh District of Boroughs) and mun. bor., market town, and par., with ry. sta., L. & NW. R., Denbighshire, on river Clwyd, 7¾ miles SE. of Denbigh by rail—par., 737 ac., pop. 914; bor. (extending into Llanfair-Dyffryn-Clwyd, Llanfwrog, Llanrhydd, and Llanynys pars.), 2110 ac., pop. 2643; P.O., T.O. Market days, *Monday* and *Saturday.* Ruthin has an old collegiate church (originally the church of a white friary) and a grammar school. The "Red Castle" (*Rhudd-din*) from which it takes its name was built about 1280, and was captured and dismantled by the Parliamentary General Mytton in 1646. Ruthin shares with Denbigh a Court of Quarter Sessions. It has mfrs. of aerated waters, and some trade in agricultural produce and in stone and other building materials. Ruthin was made a municipal bor. by Henry VII. The present seat of **Ruthin Castle** is an Elizabethan structure built last century within the old stronghold.

Ruthin with Llanrhydd, eccl. dist., comprising the pars. of Ruthin and Llanrhydd, Denbighshire; pop. 1666.

Ruthrie, Linn of, cascade, on Aberlour Burn, 1 mile S. of Aberlour, Banffshire.

Ruthrieston, ry. sta., G. N. S. R., on border of Aberdeenshire and Kincardineshire, 2 miles SW. of Aberdeen.

Ruthven.—vil., Aberdeenshire, 2 miles NW. of Rothemay sta. and 6 miles N. of Huntly; P.O.—**2. Ruthven,** par. and hamlet, Forfarshire—par., 2049 ac., pop. 169; hamlet, on Alyth Burn, 4 miles NE. of Meigle; P.O.; **Ruthven House,** seat, is in vicinity.—**3. Ruthven,** loch, in co. and 11 miles S. of Inverness; greatest depth, 42 ft.; alt. above sea level, 701 ft.—**4. Ruthven,** pl., E. Inverness-shire, 1 m. S. of Kingussie.

Ruthven Castle, and **Ruthvenfield,** Perthshire. See HUNTINGTOWER.

Ruthven Road Crossing, ry. sta., C. R., in co. and 2½ miles NW. of Perth.

Ruthven Water, Perthshire; flows 9 miles NE. to river Earn 1¼ mile N. of Aberuthven.

Ruthwell, coast par., vil., and ry. sta., G. & SW. R., Dumfriesshire—par., 8686 ac., pop. 766; vil., 1½ mile SE. of sta. and 9 miles SE. of Dumfries; P.O., T.O.

Rutland, inland co. of England, bounded W. and N. by Leicestershire, NE. by Lincolnshire, and SE. by Northamptonshire; greatest length, N. and S., 17 m.; greatest breadth, E. and W., 17 m.; area, 97,273 ac., pop. 19,709. The parliamentary constituency contains 4171 electors. Rutland is the smallest county in England and is served by the M. R. and partly by the L. & NW. R. and G. N. R. The surface is diversified by gently rising hills and fine valleys, and is watered by the Eye Brook, the Chater, and the Gwash, flowing into the Welland, which forms the south-eastern boundary. The soil is in general loamy and fertile; in the east part it is chiefly in tillage, and in the west part under grass. The chief crops are wheat and barley. Great attention is paid to rearing choice breeds both of cattle and sheep. (For agricultural statistics, see APPENDIX.) In the Vale of Catmose, round Oakham, are tracts of woodland, the remains of old forests. The prevailing rock is limestone; iron ore is worked. Rutland was made a county by Henry III., and gives the title of Duke to the family of Manners. It contains 58 pars. and the market towns of Oakham (where the assizes are held) and Uppingham; it has no parliamentary or municipal boroughs. It is in the diocese of Peterborough. It returns 1 member to Parliament; it returned 2 members until 1885.

Rutland Cavern, Matlock Bath, Derbyshire.

Rutland House, seat, SW. King's co., 6 m. S. of Roscrea.

Rutland Island, or **Inishmacadurn,** W. co. Donegal, near Aran isl.; 312 ac., pop. 65.

Rutton Loch, 2 m. NW. of Lochanhead, E. Kirkcudbrightshire.

Rutupiae, Kent. See RICHBOROUGH.

Ruxley Lode, seat of Lord Foley, 2 miles SE. of Esher, Surrey.

Ruyton, par. and vil., Shropshire, on river Perry, 2½ miles W. of Baschurch and 10 miles NW. of Shrewsbury; 4828 ac., pop. 950; P.O., T.O., called **Ruyton-Eleven-Towns**; is thought to occupy the site of a Roman station, and has some remains of an old castle. **R. Park** and **R. Towers** are seats.

Ryal, par., Northumberland, on river Pont, 8 miles NE. of Hexham; 2133 ac., pop. 64.

Ryan, Loch, sea-loch, in NW. of Wigtownshire; 8 miles long and from 1½ to 2 miles wide and affords safe anchorage. See LOCHRYAN.

Ryarsh, par. and vil., Kent, 6½ miles NW. of Maidstone; 1373 ac., pop. 539; P.O.

Ryburgh, ry. sta., G. E. R., Norfolk, 3 miles SE. of Fakenham.

Ryburgh, Great, par. and vil., with ry. sta. (**Ryburgh**), G. E. R., Norfolk, on river Wensum, 3 miles SE. of Fakenham; 1576 ac., pop. 662; P.O., T.O.

Ryburgh, Little, par. with ry. sta. (**Ryburgh**), G. E. R., Norfolk, on river Wensum, adjacent to Great Ryburgh; 909 ac., pop. 140.

Ryburn, stream; rises near borders of Lancashire and flows NE. to the Calder near Sowerby Bridge, W. R. Yorkshire.

Rybury Camp, entrenchment, 6 m. NE. of Devizes, Wiltshire.

Rycote, seat, Oxfordshire, 2 miles SW. of Thame; gives the title of Baron to the Earl of Abingdon.

Rycroft, hamlet, E. div. West-Riding Yorkshire, 4 miles SE. of Bradford.

Rydal and Loughrigg, par. and vil. (**Rydal**), Westmorland—par., 4858 ac., pop. 458; vil., on river Rothay, at E. end of Rydal Water, 1¼ mile NW. of Ambleside; **Rydal Water** is ½ mile long and ⅓ mile broad; in vicinity of vil. are **Rydal Hall** and **Rydal Mount,** the former the seat of the Le Flemings, the latter the home of Wordsworth from 1817 until his death in 1850; in the park of Rydal Hall, on Rydal Beck (left affluent of the Rothay), are **Rydal Falls** (High and Low); 2 miles NW. of Rydal vil. is **Rydal Fell,** 2022 ft. high.

Ryde, watering-place, mun. bor., and par., with ry. stas. (**Pier Head, Esplanade, St. John's Road**), I. o. W. R., on NE. coast of Isle of Wight, 8½ miles NE. of Newport by rail, 4 miles from Southsea Pier (across the Solent), 20 from Southampton, and 79 from London; mun. bor. and par., 819 ac., pop. 11,043; P.O., T.O. Ryde (in Norman times called *La Rye*, or *Riche*) rises in terraces from the sea, and presents a very striking appearance. Its advantages as a watering-place began to attract attention at the close of the 18th century, when it was a mere fishing village. It has an esplanade nearly 2 miles long, a pier ½ mile long which forms a delightful promenade, and public gardens with an ornamental sheet of water. At the E. end of the town is the Isle of Wight College, a public school, and westward of the pier is the club-house of the Royal Victoria Yacht Club. The building yards are noted for their boats and yachts. Ryde was made a municipal borough in 1868. On the pier is a fixed light visible 6 miles.

Rye.—mun. bor., par., ancient town, and cinque port, with ry. sta., SE. & C. R., Sussex, on river Rother, 11 miles NE. of Hastings by rail; mun. bor. and par., 985 ac., pop. 3900; P.O., T.O., and P.O., T.O., at **Rye Harbour,** 2 miles S. Rye is supposed to have been the *Portus Novus* of the Romans, was first chartered by the Confessor, was fortified in the time of Stephen, was made a cinque port a little before Henry III.'s reign, and furnished nine ships for the siege of Calais in the time of Edward III. The exports are wool, corn, timber, oak-bark, and hops, and the imports are coal and manufactured goods; but the trade is limited, Rye having lost its former importance owing to changes in the coast-line, which have placed the town 2 miles inland. On the end of the E. pier is a fixed light visible 3 miles. It returned 2 members to Parliament from the time of Henry III. until 1832, and 1 member from 1832 to 1885.—**2. Rye,** river, N. R. Yorkshire; rises on Wainstone Fell, among the Cleveland Hills, and flows 35 miles SE. past Helmsley, to the Derwent 3½ miles NE. of Malton.

Rye (or **Eastern**) **Division,** parl. div. of Sussex; pop. 64,036.

Rye Foreign, par., E. Sussex, adjoining Rye par.; 1468 ac., pop. 437.

Rye Harbour, harbour of Rye, Sussex, 2 m. S.; P.O., T.O.

Rye Hill, ry. sta., N. E. R., E. R. Yorkshire, 10½ miles E. of Hull. See RYHILL AND CAMERTON.

Rye House, ry. sta., G. E. R., in co. and 5 miles SE. of Hertford and 21¼ miles N. of Liverpool Street sta., London; adjacent are some remains of the old mansion which gave name to the plot of 1683 called the Rye House plot.

Rye Water, Ayrshire; flows 7 miles SE. to river Garnock near Dalry.

Rye Water, cos. Meath and Kildare; flows 12 miles SE. to river Liffey at Leixlip.

Ryecourt, seat, 1½ mile ENE. of Crookstown sta., co. Cork.

Ryedale, seat, Kirkcudbrightshire, on river Nith, near Dumfries.

Ryefield, ham. and seat, on Lough Ramor, S. co. Cavan, 4½ miles NE. of Oldcastle ry. sta.; P.O.

Ryeford, vil. with ry. sta., M. R., Gloucestershire, 1¼ mile SE. of Stonehouse.

Ryehill.—hamlet, 2 miles N. of Epping, Essex.—**2. Ryehill,** hamlet, 8½ miles NW. of Hexham, Northumberland. See BLACK CARTS AND RYEHILL.

Ryehill, seat, 7 miles N. of Athenry, mid. co. Galway.

Ryelands.—hamlet, ½ m. SW. of Leominster, Herefordshire.—**2. Ryelands,** seat of Lord Ashton, in co. and N. outskirts of Lancaster.

Ryelands Hill, seat, ½ mile E. of South Cave, E. R. Yorkshire.

Ryelane, vil., 6¼ m. NNW. of Coachford, mid. co. Cork; P.O., called **Rylane.**

Ryeloaf Hill, 3 m. E. of Settle, N. div. West-Riding Yorkshire; alt., 1794 ft.

Ryes, The, seat, Suffolk, 2½ m. SSE. of Sudbury.

Ryhall, par. and vil. with ry. sta., G. N. R., Rutland, 3 miles NNE. of Stamford; 2681 ac., pop. 583; P.O.

Ryhill, par. with ry. sta., G. C. R., S. div. W. R. Yorkshire, 5 miles SE. of Wakefield; 592 ac., pop. 1553; P.O., T.O.

Ryhill and Camerton, par. with ry. sta. (**Rye Hill**), N. E. R., E. R. Yorkshire, 3 miles SE. of Hedon; 1574 ac., pop. 221.

Ryhope, par. and vil. with ry. sta., N. E. R., Durham—par., 1441 ac., pop. 9592; vil., 3 miles S. of Sunderland; P.O., T.O.; and P.O. at **Ryhope Colliery,** a vil. 1 mile W.; is a sea-bathing resort.

Ryknield Street, or **Upper Icknield Street,** ancient British and Roman road, from Gloucester NE. to Aldborough, Yorkshire, and thence probably to the mouth of the Tyne.

Rylagh, ham., mid. co. Tyrone, 4 m. N. of Omagh.
Ryle, Great, par., Northumberland, 3 miles W. of Whittingham; 1009 ac., pop. 55.
Ryle, Little, par., Northumberland, 1 mile S. of Great Ryle; 528 ac., pop. 21.
Ryll Court, seat, Devon; post-town, Exmouth.
Ryllston, ry. sta., M. R., 7½ miles N. of Skipton, Yorkshire; alt., 645 ft. See RILSTON.
Ryme Intrinsica, par. and vil., Dorset, 5 miles SSE. of Yeovil; 1162 ac., pop. 165.
Ryndville, seat, 2 miles N. of Enfield, S. co. Meath.
Rype, par., Sussex. See RIPE.
Rysome, vil., East-Riding Yorkshire, 2 m. NE. of Patrington; in vicinity is **Rysome Garth.**
Ryston, or **Riston,** par. and ry. sta., Norfolk, 2 m. SSE. of Downham Market; 599 ac., pop. 29; contains **Ryston Hall,** seat. Within the park is an oak called the "Oak of Reformation," under which Ket, the leader of the Norfolk insurgents, is said to have administered justice in 1549, but the real "Oak of Reformation" was near Norwich.
Ryther with Ossendyke, par. and vil. (**Ryther**), E. div. W. R. Yorkshire, on river Wharfe, 6½ miles NW. of Selby; 2707 ac., pop. 266.
Rythin, hamlet, Glamorgan, 4 miles NW. of Cowbridge.
Ryton,—urb. dist., town, and par., with ry. sta., N. E. R., Durham, on river Tyne, 6 miles W. of Newcastle—urb. dist. (containing also Crawcrook and Ryton Woodside pars.), 5169 ac., pop. 8452; par., 1220 ac., pop. 4708; P.O., T.O. Ryton has iron and steel works, and limestone quarries.—**2. Ryton,** par., Shropshire, on river Worf, 3 m. S. of Shifnal; 1449 ac., pop. 121.—**3. Ryton,** ham., Warwickshire, 4 m. SE. of Nuneaton.—**4. Ryton,** par., N. R. Yorkshire, on river Rye, 3 miles NE. of Malton; 2326 ac., pop. 168.—**5. Ryton,** river, Notts, rises on W. border and flows some 20 m. with a winding course through Worksop and Blyth to Bawtry, where it joins the river Idle.
Ryton, Great, vil., 6½ m. S. of Shrewsbury, mid. Shropshire; P.O., called **Ryton.**
Ryton Woodside, par. and town, Durham; 2888 ac., pop. 1309. See RYTON.
Ryton on Dunsmore, par. and vil., Warwickshire, on river Avon, 5 miles SE. of Coventry; 2275 ac., pop. 475; P.O. **R. House** is a seat.
Ryves Castle, seat, SE. co. Limerick, 2 m. SE. of Knocklong ry. sta.

S

Sabden, vil., NE. Lancashire, 4 miles NW. of Burnley; P.O., T.O. There are cotton factories.
Sackett's Hill, hamlet, NE. Kent, 1½ mile S of Margate.
Sackinstown, ham., E. co. Kilkenny, 2 m. SW. of Graiguenamanagh.
Sackville, seat, 4½ m. NE. of Watten, in E. Caithness-shire.
Sacombe, par. and vil., Herts, 3¼ m. N. of Ware; 1534 ac., pop. 210; near the vil. is **Sacombe Park,** seat.
Sacquoy Head, NW. extremity of Rousay I., Orkney Is.
Sacriston, eccl. dist. and mining vil., Chester le Street and Witton Gilbert pars., Durham—dist., pop. 6446; vil., 3½ miles NW. of Durham; P.O., T.O.
Sadberge, par. and vil.—par., 2088 ac., pop. 396; vil., 3½ m. NE. of Darlington; P.O.
Sadborow House, seat, Dorset, 5 miles SE. of Chard.
Saddell, *quoad sacra* par., Saddell and Skipness par., Argyllshire, on E. side of Kintyre; pop. 766; P.O., T.O.; the church is at Carradale; **Saddell Abbey,** ruin of a Cistercian house (12th cent.), and **Saddell House,** seat, are at foot of **Saddell Glen** on **Saddell Bay,** 9 miles NNE. of Campbeltown.
Saddell and Skipness, par., Argyllshire, on E. side of Kintyre; 46,888 ac., pop. 1087.
Saddington, par. and vil., Leicestershire, 6 miles NW. of Market Harborough; 1713 ac., pop. 243; P.O.
Saddle, The, mt., Inverness-shire, 3 m. S. of Shiel Inn; alt., 3517 ft.
Saddle Head, NW. extremity of Achill island, W. co. Mayo; 512 ft.
Saddle Hill, eminence, N. co. Leitrim, 3 m. NE. of Manorhamilton; alt., 1245 ft.
Saddle Yoke, mountain, 6 miles NE. of Moffat, Dumfriesshire; alt., 2412 ft.
Saddleback, or **Blencathara,** mountain, Cumberland, 4¼ miles NE. of Keswick; alt., 2847 ft.
Saddlestrawells House, seat, in co. and 1¼ m. N. of Tipperary.
Saddlewood, vil., Gloucestershire, 6 miles SW. of Tetbury.
Saddleworth, urb. dist., par., and manufacturing town, with ry. sta., L. & NW. R., W. R. Yorkshire—urb. dist. and par., 16,925 ac., pop. 12,320; the town is 12 m. SW. of Huddersfield by rail, on r. Tame and the Huddersfield canal, and, in conjunction with numerous other villages, carries on mfrs. of woollen cloth, kerseymeres, and shawls. **S. Moor** is in the neighbourhood.
Sadgill, ravine, Westmorland, on W. side of Long Sleddale.
Saffron Hill, Hatton Gardens, Ely Rents, and Ely Place, Liberty of, par., co. of London, in met. bor. of Holborn; 30 ac., pop. 2561.
Saffron Walden, mun. bor., market town, and par., with ry. sta., G. E. R., Essex, 1½ m. NE. of Audley End sta., 15 m. S. of Cambridge, and 43¾ m. NE. of London by rail—mun. bor. and par., 7502 ac., pop. 5896; P.O., T.O. Market day, *Saturday.* Saffron Walden has an iron foundry, breweries, &c., and is an agricultural centre, with markets for cattle, corn, and farm produce. It is a place of great antiquity, with remains of a castle built or rebuilt shortly after the Conquest, and now used as a museum, and a handsome church of the reigns of Henry VI. and Henry VII. It was made a mun. bor. in the time of Edward VI. The town gives the title of Baron Howard de Walden to the Ellis family.
Saffron Walden (or **Northern**) **Division,** parl. div. of Essex; pop. 43,030.
Saggart, par. and vil., in co. and 9 m. SW. of Dublin—par., 4452 ac., pop. 664; vil., pop. 83; P.O. Fine writing paper is manufactured here. See SLIEVE THOUL. **Saggart Hill** (1308 ft.), is 2½ m. SW.
Saham Toney, par. and vil., Norfolk; 4063 ac., pop. 1058; vil., 1½ mile NW. of Watton sta.; P.O.
Saighe, loch, NW. Caithness, 6½ m. SSW. of Reay.
Saighton, par. and vil. in co. and 4 miles SE. of Chester; 1777 ac., pop. 308; P.O.; near the vil. is **Saighton Hall.**
Sail, mt., SW. Cumberland, 3 m. NE. of Buttermere vil.; alt., 2500 ft.
Sail Mohr, mountain, Ross and Cromarty, S. of Little Loch Broom and 6½ m. SW. of Ullapool; alt., 2508 ft.
Sainham, pl., ¾ m. S. of Godshill, I. of Wight.
Saint, loch, 4 m. NW. of Blairgowrie, E. Perthshire.
St. Abb's; P.O., T.O. See COLDINGHAM SHORE.
St. Abb's Head, bold rocky promontory, Berwickshire, 4 miles NW. of Eyemouth; alt., 310 ft.; was named after St. Ebba, who founded a monastery here about the middle of the 7th century, of which some ruins still exist; on the head is a lighthouse 29 ft. high, with flashing light 224 ft. above high water and seen 21 miles; a Lloyd's signal station is here. The rock formations are interesting to geologists.
St. Agnes.—small seaport town and par. with ry. sta., G. W. R., Cornwall, 4¾ miles NW. of Chacewater sta. and 9 miles NW. of Truro; 8441 ac., pop. 4291; P.O., T.O.; is the centre of a rich tin mining district; adjacent to the town is **St. Agnes Beacon,** alt., 597 ft., where a beacon was kept ready to be lighted during the Napoleonic war; and 1 mile distant is the promontory of **St. Agnes Head.** In a dingle is a ruined chapel near which was St. Agnes' Well. Opie, the painter (1761-1807), was born here.—**2. St. Agnes,** one of the Scilly Islands and par.; 447 ac., pop. 134; P.O., T.O.; near the S. extremity of the group, and 3½ miles SW. of St. Mary's, from which it is separated by St. Mary's Sound; consists of two parts separated by water at spring tides—St. Agnes and "The Gugh." The soil is rich and well cultivated, and the cove affords excellent fishing. On the summit of the island is a lighthouse 74 ft. high, with revolving light 138 ft. above high water and seen 8 miles. A rock pillar and other Druidical remains are on the island.
St. Agnes, pl., Haddington, 1¼ mile NNW. of Cranshaws.
St. Albans, mun. bor., city, market town, and par.,

with ry. stas., M. R., L. & NW. R., and G. N. R. (alt., 276 ft.), Herts, 10 m. SE. of Luton and 21½ NW. of London by rail; 997 ac., pop. 16,019; P.O., T.O. Market day, *Saturday*. St. Albans stands on a hill washed by the Ver rivulet, on the other side of which are a few remains of the ancient Roman town of *Verulamium*, a rough oval 1500 yds. from N. to S. and 850 yds. from E. to W., traversed by Watling Street. It owes its name to Alban, the first Christian martyr in Great Britain, who suffered about 300, in memory of whom a monastery was erected in 793 by Offa, King of Mercia. In the 12th century the Abbot of St. Albans obtained precedence over all English abbots, and exemption from the payment of Peter's pence, from Pope Adrian IV. (Nicholas Brakespear), who was a native of the neighbourhood. In Richard II.'s reign the monastery was besieged by Wat Tyler's followers assisted by the townsmen. During the Wars of the Roses 2 great battles were fought at St. Albans, in the first of which (1455) the Yorkists were victorious, and in the second (1461) the Lancastrians. The diocese of St. Albans was formed in 1875. The cathedral, formerly the abbey church, is a large and beautiful building; its restoration, at the expense of Lord Grimthorpe, was completed in 1894. It contains the tomb of Humphrey, Duke of Gloucester. St. Michael's Church contains the tomb (and a statue) of Lord Bacon. The mfr. of straw-plait is carried on, and there are silk mills and breweries. St. Albans gives the title of Duke to the family of Beauclerk, and in the Grimston family is the title of Earl of Verulam. It was incorporated in 1554; it returned 2 members to Parliament until 1832, when it was disfranchised.

St. Alban's Court, seat, near Wingham, Kent.

St. Alban's (or **Mid**) **Division,** parl. div. of Herts; pop. 63,027.

St. Alban's (or **St. Aldhelm's**) **Head,** promontory, on S. coast of Dorset, 4½ miles S. of Corfe Castle; alt., 440 ft; has ruins of **St. Aldhelm's Chapel,** now occupied as a coastguard station.

St. Allen, par., Cornwall, on river Allen, 4½ miles N. of Truro; 3506 ac., pop. 453.

St. Andrew.—par. and vil., Guernsey, Channel Islands, 2 m. SW. of St. Peter Port; 1114 ac., pop. 1552; P.O., T.O. —**2. St. Andrew,** eccl. dist., St. Helier par., Jersey, Channel Islands; pop. 4269.—**3. St. Andrew,** par., Worcestershire. See PERSHORE ST. ANDREW.

St. Andrew Rural, par., in co. and adjoining Hertford mun. bor.; 1040 ac., pop. 58.

St. Andrews, par., Glamorgan, 5 miles SW. of Cardiff; 3186 ac., pop. 1622.

St. Andrews Minor, par., Glamorgan, 4 miles SE. of Bridgend; 230 ac., pop. 22.

St. Andrews.—parl., royal, and mun. burgh, watering-place, seaport, seat of a university, and par. (St. A. and St. Leonards), with ry. sta., N. B. R., Fife, on St. Andrews Bay, 13½ miles SE. of Dundee and 55¾ miles NE. of Edinburgh by rail—par., 12,570 ac., pop. 9410; parl. burgh, pop. 7619; royal burgh, mun. burgh, and town, pop. 7621; P.O., T.O. Market day, *Monday*. St. Andrews was founded in the time of the Culdees, and was then called Muckross, afterwards Kilrymont; was long the ecclesiastical metropolis of Scotland; was made a royal burgh about 1140; was the scene of the martyrdom of Patrick Hamilton (1527), George Wishart (1545), and others, and the assassination of Cardinal Beaton (1546); here (1298) a parliament assembled to swear fealty to Edward I., and a few years later to take the oath of allegiance to Robert Bruce. The town diminished in importance after 1650, but revived about 1853; and is now a fashionable watering-place. The University of St. Andrews, founded in 1411, is the oldest of the Scottish universities; includes the College of St. Salvator and St. Leonard, devoted to Arts and Medicine, and the College of St. Mary, devoted to Divinity; and had 16 professors and 465 students in 1902-3. In 1889 University College, Dundee, was incorporated with St. Andrews University. The Cathedral, now a ruin, was founded in 1159; the church of St. Regulus, or St. Rule, is a well-preserved ruin; and there are also remains of two monasteries. The ruins of the Bishop's Palace or Castle (13th century) are situated on a rocky promontory overhanging the sea. The shipping trade is very small; a number of the inhabitants engage in the herring fisheries. On the pier head is a flashing light visible 6 m., and another light in a turret, 80 ft. above high water, is a flashing light visible 5 m. St. Andrews is the "Mecca" of golf and the headquarters of the "Royal and Ancient Club," founded in 1754. It has three of the finest golf courses in Scotland. The **St. Andrews District** of Parliamentary Burghs (St. Andrews, Crail, Cupar, Anstruther Easter, Anstruther Wester, Kilrenny, and Pittenweem) returns 1 member. The parliamentary constituency of the district numbers 3237 electors. —**2. St. Andrews and Deerness,** par., on E. side of Pomona, Orkney; 12,830 ac., pop. 1479; includes the islands of Copinshay and Kirkholm, and since 1845 has been ecclesiastically divided into St. Andrews and Deerness; the church of St. Andrews is 6 miles SE. of Kirkwall, on Deer Sound.

St. Andrews.—par., co. Down. See BALLYHALBERT.—**2. St. Andrews,** par., in city of Dublin, on S. side of river Liffey; 45 ac., pop. 3058. See also ILKETSHALL ST. ANDREW, ST. JOHN, &c.

St. Andrews Lhanbryde, par., Elginshire, on river Lossie; 9197 ac., pop. 1243; contains Lhanbryde vil. and part of Elgin.

St. Anne, or **Santon.**—par. and vil. with ry. sta. (**Santon**), Isle of Man—par., 4250 ac., pop. 468; vil., 5¾ miles SW. of Douglas; P.O., called **St. Ann's.** On the coast, 2 miles SE. of vil., is **Santon Head,** promontory. Here is a Lloyd's signal station.—**2. St. Anne,** capital of Alderney, Channel Islands; is a neat and picturesque little town in the middle of the island, and has an appearance of some prosperity. The Government House, the church, and the Court House are its chief features.

St. Anne within the Liberty of Westminster, or **St. A. Soho,** par., co. of London, within the met. bor. of Westminster; 53 ac., pop. 11,493.

St. Annes, ry. sta., L. & Y. and L. & NW. Jt. Ry., Lancashire. See ST. ANNES ON THE SEA.

St. Annes, seat of Lord Ardilaun, adjoining Dollymount, on Dublin Bay, co. Dublin.

St. Anne's.—ry. sta., Cork and Muskerry Ry., in co. and 7½ miles by rail NW. of Cork.—**2. St. Anne's,** par., in SE. of Dublin city; 71 ac., pop. 4832.

St. Anne's Head, promontory, on W. side of entrance to Milford Haven, Pembrokeshire; has 2 lighthouses 75 and 42 ft. high, with fixed lights 192 and 159 ft. above high water and seen 20 and 18 miles.

St. Anne's Hill, pl. with hydropathic establishment and ry. sta. (**St. Anne's**), Cork and Muskerry Ry., in co. and 7¼ miles NW. of Cork, and 2 m. W. of Blarney; P.O., T.O.

St. Anne's Park, dist. and ry. sta., G. W. R., in SE. suburbs of Bristol.

St. Anne's Shandon, par., in co. and parl. bor. of Cork; 3143 ac., pop. 29,073.

St. Anne's on the Sea, urb. dist., par., and watering-place, with ry. sta. (**St. Annes**), L. & Y. and L. & NW. Jt. R., N. Lancashire, 4½ miles S. of Blackpool; urb. dist. and par., 3342 ac., pop. 6838; P.O., T.O. St. Anne's has sprung up rapidly within the last 30 years and is now a popular watering-place and residential locality. It has a fine esplanade, a town hall, and a handsome golf club house, with excellent links.

St. Ann's, Isle of Man; P.O. See ST. ANNE.

St. Ann's, seat, E. co. Dublin, 4¼ m. NE. of Dublin; P.O.

St. Ann's, ham., 8¼ m. NW. of Lockerbie, mid. Dumfriesshire; P.O.

St. Ann's Chapel, vil., 2 m. WSW. of Gunnislake, E. Cornwall; P.O., T.O.

St. Ann's Heath, 1 mile NW. of Chertsey, Surrey; in vicinity is **St. Ann's Hill,** seat and hill (220 ft).

St. Ann's Hill, highest summit of the Marlborough Downs Wilts, 6 miles NE. of Devizes; alt., 958 ft.; a fair locally known as Tan Hill Fair, is held on this hill on 6th August.

St. Ann's Road, ry. sta., G. E. & M. Jt. R., in N. of London, 3 miles NE. of Highgate Road sta.

St. Ann's Well, ry. sta., G. N. R., in co. and NE. suburb of Nottingham.

St. Anthony in Meneage, par., Cornwall, 6 miles SW of Falmouth and S. of Helford river; 1419 ac. and 23 tidal water and foreshore, pop. 173.

St. Anthony in Roseland, par., Cornwall, on E. side of Falmouth harbour, 3 miles E. of Falmouth; 753 ac. and 440 tidal water and foreshore, pop. 117. On **St. Anthony's Point** is a lighthouse 62 ft. high, with revolving light 72 ft. above high water and seen 14 miles, and flashing light 35 ft. above high water and visible 11 m. On the east and west ends of the breakwater are flashing lights 24 ft. above high water and visible 3 m.

St. Anthonys, ry. sta., N. E. R., Northumberland, 3¼ m. E. of Central sta., Newcastle; P.O.

St. Anthony's Chapel, ruin, at N. base of Arthur's Seat Edinburgh.

St. Apolline Chapel, ancient chapel (14th century), in W. of Guernsey, Channel Islands, near Perelle Bay.

St. Arvans, par. and vil., Monmouthshire—par., 2160 ac., pop. 493; vil., 2 miles NNW. of Chepstow; P.O., T.O.

St. Arvans Grange, par., Monmouthshire, adjacent to St. Arvans; 536 ac., pop. 10.

St. Asaph (formerly **Llanelwy**), contributory parl. bor. to Flint District of Boroughs and city with ry. sta., L. & NW. R., Flintshire, and par.—par., 1646 ac., pop. 1788; bor., 5¼ miles N. of Denbigh, pop. 1765; P.O., T.O. Market day, *Friday*. St. Asaph stands on an eminence in the Vale of Clwyd, near the confluence of the Clwyd and the Elwy. A monastery is said to have been founded here, during his exile, by Kentigern, or St. Mungo, founder of the see of Glasgow, and under his disciple and successor, St. Asaph, the church became the cathedral of the diocese which from about the middle of the 12th century has been known by his name. The present cathedral, the smallest in Great Britain, dates partly from the close of the 13th century. It has been completely restored in recent years. Mrs. Hemans, the poetess, lived many years near St. Asaph.

St. Athan, par. and vil. with ry. sta. (**St. Athan Road,** 1 m. E.), Taff Vale Ry., Glamorgan—par., 1527 ac., pop. 365; vil., 5 miles SE. of Cowbridge; P.O., T.O.

St. Aubin, small town with ry. sta., Jersey Ry., on S. coast of Jersey, Channel Islands, on W. side of St. Aubin's Bay, 3 miles W. of St. Helier; P.O., T.O.; is a well-built, healthy, and agreeable town, occupying a picturesque position; has a good beach, with firm sands, and affords excellent facilities for bathing, together with all the necessary comforts of a watering-place. **St. Aubin's Bay** occupies the central part of the S. coast, and is one of the largest and most picturesque bays in Jersey; on its W. side, near the town, stands **St. Aubin's Castle,** which is strongly fortified to the seaward.

St. Audoen's, par., in city of Dublin, on S. side of river Liffey; 34 ac., pop. 4832.

St. Audries House, seat, 5 miles SE. of Watchet, Somerset, at West Quantockshead.

St. Augustine's (or **Eastern**) **Division,** parl. div. of Kent; pop. 76,350.

St. Austell, urb. dist., par. (**St. A. Urban**), and market town, with ry. sta., G. W. R., Cornwall, 1½ mile W. of St. Austell Bay, 14½ miles NE. of Truro, 92¼ m. SW. of Exeter by rail—urb. dist. and par., 195 ac., pop. 3340; P.O., T.O. Market day, *Friday*. St. Austell has some mfrs. of iron, machinery, and woollen cloth, and a pilchard fishery; but it owes its importance to the china-clay works and tin and copper mines in its vicinity. Great quantities of china-clay and china-stone are exported from the neighbouring harbours of Charlestown and Pentewan. About 2 miles NE. of the town is the Carclaze Mine, a vast excavation, of unknown antiquity, which long yielded tin but now yields china-clay. The church of St. Austell (restored 1870) is one of the finest in Cornwall. **St. Austell Bay,** 4 miles wide, penetrates 5 miles, and is separated from Mevagissey Bay on the S. by Black Head.

St. Austell Rural, par., Cornwall, adjoining above; 12,018 ac., pop. 8658.

St. Austell (or **Mid**) **Division,** parl. div. of Cornwall; pop. 51,975.

St. Baldred's Cradle, rock, on N. side of mouth of r. Tyne, Haddingtonshire, 2½ m. NE. of Tynninghame.

St. Bartholomew's, par., in city of Dublin; 193 ac., pop. 4652.

St. Bartholomew's Hospital, par., Kent, in mun. bor. of Sandwich; 6 ac., pop. 34.

St. Bees (St. Bega), coast town and par. with ry. sta., Furness Ry., Cumberland, 5 miles S. of Whitehaven; par., 2081 ac., pop. 1236; P.O., T.O. The church of St. Bees belonged to a Benedictine abbey of time of Henry I., which succeeded a Culdee nunnery of 7th century destroyed by the Danes. **St. Bees College,** established by Bishop Law in 1816 for the theological training of young men desirous of entering the ministry of the Church of England and not going to Oxford or Cambridge, has been closed recently. On **St. Bees Head,** 2½ miles NW. of the town, is a lighthouse, with group-occulting light (St. Bees) 336 ft. above high water and seen 25 miles.

St. Benedict's Abbey, ruined abbey, on river Bure, Norfolk, 9 miles ENE. of Norwich; was a hermitage raised into a monastery by King Knut about 1020 and strongly fortified, and it held out for a long time against William the Conqueror; the gatehouse is still intact.

St. Bernard's Well, mineral spring, in N. of Edinburgh city, on right bank of Water of Leith.

St. Beuno's Chapel, ruined chapel, in co. and 9 miles SW. of Carnarvon. See CLYNNOG.

St. Blaize's Well, near Bromley, Kent; has chalybeate and medicinal properties.

St. Blane's Chapel, ruin, Bute I., 1½ m. NNW. of Garroch Head. The work is Norman and early English and dates from the 12th or 13th cent. Not far from it is the Devil's Cauldron, a curious circular area.

St. Blazey, small town and par. with ry. sta., G. W. R., Cornwall—par. (containing part of Par), 1791 ac., pop. 2931; town, 4 miles ENE. of St. Austell; P.O., T.O.; is a place of some importance, situated at the head of the inlet to Par Harbour, and carries on an active trade in connection with the mines of Fowey and Par.

St. Boniface Down, Isle of Wight, in N. vicinity of Ventnor; attains a maximum of 787 ft., the highest point in the island.

St. Boswells, or **Lessudden,** par. and vil., Roxburghshire, on river Tweed—par. (containing part of Newtown St. Boswells), 3466 ac., pop. 940; vil., near river Tweed, 1½ mile SE. of St. Boswells Junction (N. B. R.); pop. 424; P.O., T.O. Of the old village only the church remains, ¾ m. SE. of Lessudden. See LESSUDDEN.

St. Boswells Junction, ry. sta., N. B. R., Roxburghshire, 3½ miles SE. of Melrose. See NEWTOWN ST. BOSWELLS.

St. Botolph.—par. and ry. sta., G. E. R., Essex, wholly within the bor. of Colchester; 905 ac., pop. 5707; P.O., T.O., called **St. Botolphs;** the sta. is 2¼ miles SE. of Colchester sta. Just outside St. Botolph's Gate are the ruins of St. Botolph's Priory, built of red bricks, mostly of Roman manufacture; the convent had precedence of all Augustinian foundations in England.—**2. St. Botolph,** Sussex. See BUTTOLPHS.—**3. St. Botolph's,** seat, 1 mile NW. of Milford Haven, Pembrokeshire.

St. Botolph (Without) Aldgate, par., in co. of London, in met. bor. of Stepney; 53 ac., pop. 3170.

St. Breage, 3 miles W. of Helston, Cornwall; P.O., T.O. See BREAGE.

St. Brelade, par. and vil., in SW. of Jersey, Channel Islands—par. (containing St. Aubin town), 1315 ac., pop. 2231; P.O., called **St. Brelade's Bay;** the vil. is 1½ mile SW. of St. Aubin, and is on the W. side of **St. Brelade's Bay,** which is a picturesque spot, hemmed in by lofty precipices, and having a fine beach of firm sands. The bay is separated from that of St. Aubin by Noirmont Point.

St. Breock, par. and vil., Cornwall, on river Camel—par. (containing part of Wadebridge town), 7470 ac., pop. 757; the vil. is ½ mile S. of Wadebridge and 7 miles NW. of Bodmin. **St. Breock's Downs,** 2½ m. SSW., attain an alt. of over 600 ft.

St. Breward, or **Simonward,** par., Cornwall, 7 m. N. of Bodmin; 9435 ac., pop. 863; P.O., T.O.; has granite quarries.

St. Briavels, par. and vil., Gloucestershire—par., 4796 ac., pop. 1065; vil., 1½ m. from the river Wye, near Offa's Dyke and 7 m. N. of Chepstow; P.O., T.O.; has ruins of a castle built in time of Henry I.

St. Bride Major, par. and vil., Glamorgan—par., 5040 ac., pop. 686; vil., 3½ miles S. of Bridgend; P.O., called **St. Brides.**

St. Bride Minor, par., in S. of Glamorgan, on river Ogwr, 2½ miles N. of Bridgend; par., 1921 ac., pop. 1129.

St. Brides.—par. and seat of Lord Kensington, in W. of Pembrokeshire, on S. side of St. Bride's Bay, 7½ miles NW. of Milford; 1700 ac., pop. 155; **St. Bride's Bay** is 9½ miles wide, and penetrates 10½ miles; is flanked on N. side of entrance by Ramsey Island, and on S. side by Skomer Island.—**2. St. Brides,** Glamorgan. See ST. BRIDE MAJOR and ST. BRIDE'S SUPER ELY.

St. Bride's Wentlloog, vil., 4½ m. S. of Newport, S. Monmouth; P.O., called **St. Bride's.**

St. Bride's Chapel, ruin, at S. end of Loch Lubnaig, Perthshire, 3 miles NW of Callander, mentioned in Scott's "Lady of the Lake."

St. Bride's Netherwent, vil., Monmouthshire, 2 m. N. of Magor.

St. Bride's super Ely, par., in SE. of Glamorgan, on river Ely, 7 miles W. of Cardiff; 601 ac., pop. 107; P.O.

St. Bridget's.—par., in city of Dublin, S. of Dublin Castle; 37 ac., pop. 6155.—**2. St. Bridget's,** par., co. Wexford, in S. of Wexford town; 9 ac., pop. 624

St. Bruno, seat of Lord Colchester, Sunningdale, near Ascot, Berkshire.

St. Budeaux, par. and vil. with ry. sta., L. & SW. R. (1 m. SW.), Devon, 4 miles NW. of Plymouth, with ferry to Saltash; 1731 ac., and 510 tidal water and foreshore; pop. 1766; P.O., T.O.; and P.O., T.O., at **St. Budeaux sta.**

St. Buryan, par. and vil., Cornwall—par., 6975 ac., pop. 1210; vil., 5½ miles SW. of Penzance; P.O., T.O.; the church is ancient; numerous antiquities are in the neighbourhood of the vil. Here Athelstan defeated the Cornish king Howel (926–928).

St. Canice, par., in co. and parl. bor. of Kilkenny; 6916 ac., pop. 4629.

St. Catherine.—par. and vil., Somerset—par., 1041 ac., pop. 109; the vil. is 3½ miles NE. of Bath.—**2. St. Catherine.** See ST. KATHERINE.

St. Catherine's, place with hotel and ferry, on E. shore of Loch Fyne, Argyllshire, opposite Inveraray; P.O., T.O.

St. Catherine's, par., partly within Dublin city, co. Dublin; 289 ac., pop. 21,239.

St. Catherine's Bay, on E. side of Jersey, Channel Islands, 3½ miles NE. of St. Helier; is bounded on the W. by Verclût Point, and on the S. by La Crête Point; on Verclût Breakwater is a lighthouse 30 ft. high, with fixed light 60 ft. above high water and seen 10–12 m.

St. Catherine's Chapel, ruined chapel, on S. coast of Dorset, 8½ miles NW. of Weymouth.

St. Catherine's Hill.—Isle of Wight, 4½ miles W. of Ventnor; alt., 781 ft.—**2. St. Catherine's Hill,** eminence with traces of a Roman camp, Hants, 1½ mile SE. of Winchester.—**3. St. Catherine's Hill,** eminence, Hants, 2 miles NW. of Christchurch; on its summit is an ancient camp, and on its SW. side are remains of an ancient chapel.—**4. St. Catherine's Hill,** eminence with ruined chapel, Surrey, 1 mile S. of Guildford.

St. Catherine's House, Isle of Man, near Douglas; in the garden are some curious Runic remains.

St. Catherine's Point, S. extremity of Isle of Wight; has a lighthouse 84 ft. high, with flashing light 134 ft. above high water and seen 17 miles. There is a Lloyd's signal station here.

St. Catherine's Rock, bold rugged rock, off coast of Pembrokeshire, on W. side of Carmarthen Bay, in SE. vicinity of Tenby; is perforated by a large sea cavern, and is surmounted by the ruin of a small ancient chapel. The rock has been fortified.

St. Catherine's Tor, conical hill, on N. coast of Devon, ½ mile S. of Hartland Quay.

St. Catherine's Well, near Port Erin, Isle of Man; is a place of great interest, and is supposed to have been the site of an ancient hermitage.

St. Clare House, castellated mansion, in E. vicinity of Ryde, I le of Wight.

St. Clears, small town, river port, and par., with ry. sta., G. W. R., in co. and 8 miles SW. of Carmarthen; 2642 ac., pop. 921; P.O., T.O. St. Clears is situated at the head of the estuary formed by the confluence of the Glynin and Dewi-fawr with the Taff; is an ancient corporate town, founded in the 6th century, and possessing charters of Richard II. and Henry VI. The port is accessible to vessels of 80 tons. In vicinity of the town is a mound marking the site of an ancient castle demolished in 1215.

St. Cleer, par. and vil., Cornwall—par. (partly within the mun. limits of Liskeard), 10,943 ac., pop. 1652; vil., 2½ miles N. of Liskeard; P.O., T.O.; is situated in a district of great archæological interest; the church is very ancient, and there is the chapel (now restored) and well of St. Cleer, and a wayside cross 9 ft. high; also the stone of King Doniert, said to have been a son of Caradoc; copper and lead mines are in the neighbourhood. **St. Cleer Down** is 750 ft. high.

St. Clement, Urban and **Rural,** 2 adjoining pars, Cornwall, on SE. side of Truro; **St. Clement Urban,** in mun. bor. of Truro, 242 ac., pop. 3283; **St. C. Rural,** 3307 ac., pop. 826.

St. Clement.—par. and vil., Jersey, Channel Islands, on St. Clement's Bay, 2½ miles SE. of St. Helier; 1044 ac., pop. 1508; **St. Clement's Bay** occupies the E. part of the S. coast of Jersey.—**2. St. Clement,** par., Kent, in mun. bor. of Sandwich; 535 ac., pop. 956.

St. Clement Danes, par., co. of London, within the met. bor. of Westminster; 57 ac., pop. 6090.

St. Clement's Isle, insulated rock, in Mount's Bay, Cornwall, 3 miles S. of Penzance and off Mousehole.

St. Clement's Reach, bend of the Thames, between Greenhithe and Grays Thurrock; is 1½ mile long.

St. Clere, seat, W. Kent, 5 m. NE. of Sevenoaks.

St. Clether, par. and vil., Cornwall, on river Inny, 7 miles E. of Camelford; 2966 ac., pop. 161.

St. Cloe, hamlet, near Minchinhampton, Gloucestershire.

St. Colme House, seat, Fife, on Firth of Forth, 1½ mile SW. of Aberdour.

St. Columb Major, market town and par., Cornwall, on river Trent, 2½ miles N. of St. Columb Road sta. and 9 miles NW. of St. Austell; 12,884 ac., pop. 2640; P.O., T.O., called **St. Columb.** Market day, *Thursday.* The town is picturesquely situated on an eminence in the Vale of Lanherne, and is much frequented by parties exploring the coast. The church, a 12th century building, is of great interest.

St. Columb Minor, coast par. and vil., Cornwall—par., 5780 ac. and 305 tidal water and foreshore; pop. 1124; vil., 2 miles NE. of Newquay and 5 miles SW. of St. Columb Major; P.O., T.O.

St. Columb Porth, vil., on bay of same name, on W. coast of Cornwall, 2 miles NE. of Newquay and 1 mile WNW. of St. Columb Minor; P.O., called **Porth.**

St. Columb Road, ry. sta., G. W. R., Cornwall, 2½ miles S. of St. Columb Major and 6½ miles E. of Newquay sta.

St. Columb's Bed, oblong of rough stones, one said to have been placed in position by St. Columb, near Glencolumbkil, SW. co. Donegal.

St. Columb's House, oblong stone building in Kells, where the saint is said to have lived.

St. Columba, *quoad sacra* par., Kilmore and Kilbride par., Argyllshire, in Oban; pop. 1360.

St. Columba's College, in co. and 6 m. S. of Dublin; P.O.

St. Combs, fishing vil. with ry. sta., G. N. S. R., Aberdeensh., 5¾ m. SE. of Fraserburgh; pop. 530; P.O., T.O.

St. Constantine's Hermitage, or **Wetheral Safeguard,** 3 cells excavated in the rock 40 ft. above r. Eden at Wetheral, Cumberland, 5 miles SE. of Carlisle.

St. Cosmus and St. Damian in the Blean, par., Kent, 2½ miles NW. of Canterbury; 2335 ac., pop. 611; P.O., called **Blean.**

St. Cross.—par. in Oxford, or HOLYWELL: which see.—**2. St. Cross,** ham., NE. Suffolk. See SOUTH ELMHAM.

St. Cuthbert Within, par., York city; 38 ac., pop. 1548.

St. Cuthbert Without, par., adjoining above; 8520 ac., pop. 3456.

St. Cyres Newton, par. and vil. with ry. sta. (**St. Cyres**), L. & SW. R., Devon. See NEWTON ST. CYRES.

St. Cyrus, par. and vil. with ry. sta., N. B. R., Kincardineshire—par., 8249 ac., pop. 1228; vil., near the coast, and 5¼ miles NNE. of Montrose; P.O., T.O.

St. Davids, village city and par., in W. of Pembrokeshire, on N. side of and 1 mile from St. Bride's Bay, 15 miles NW. of Haverfordwest; par., 11,244 ac., pop. 1710; P.O., T.O. St. Davids (the *Mynyw* of the Britons, and the *Menevia*, or *Menapia*, of the Romans) owes its name to St. David, the patron saint of Wales, who was archbishop of Caerleon, and afterwards of Menevia or St. Davids, where he died about 601. Though now an insignificant place, in the Middle Ages it was an important city, owing to the numerous pilgrims attracted to it by the sanctity of its shrine. Fragments still remain of the lofty embattled wall, 1200 yards in circuit, which formerly enclosed the Cathedral, the Episcopal Palace, St. Mary's College, and other ecclesiastical buildings, now chiefly ruinous. The Cathedral, a venerable Gothic structure, of which the earliest parts now remaining date from about 1180, has been carefully restored. Near the ruins of the Episcopal Palace is an ancient camp of horse-shoe form. **Cathedral Close of St. David's,** par., 18 ac., pop. 29.

St. David's Head, W. Pembrokeshire, 2½ miles NW. of St. Davids; is 100 ft. high.

St. David's.—seaport vil., Fife, on Firth of Forth, 1½ mile E. of Inverkeithing; P.O.—**2. St. David's,** vil., Perthshire, 5½ miles E. of Crieff.

St. David's, seat, N. co. Tipperary; post-town, Nenagh.

St. Day, eccl. dist. and vil., Gwennap par., Cornwall—dist., pop. 2061; vil., on an eminence, 2 miles NE. of Redruth; P.O., T.O.; is situated in the centre of a rich mining district.

St. Decuman's, par., Somerset; now converted into Watchet and Williton pars.

St. Dennis, par. and vil., Cornwall, 5 miles NW. of St Austell; 3240 ac., pop. 1632; P.O., T.O.

St. Denys, ry. sta., L. & SW. R., Hants, on N. side of

Southampton; P.O., T.O.; the ruined Augustinian Priory of St. Denys is here. See PORTSWOOD.

St. Devereux, par. and vil. with ry. sta., G. W. R., Herefordshire, 4 miles NE. of Pontrilas sta. and 7½ miles SW. of Hereford; 1102 ac., pop. 171.

St. Dogmell, par., Cardiganshire (partly within the bor. of Cardigan)—2441 ac., pop. 838; vil., on river Teifi, opposite Cardigan; P.O., T.O., called **St. Dogmaels**; is principally inhabited by a prosperous fishing population. **St. Dogmell Priory** was founded here in the reign of William the Conqueror, and the place was a seat of the Welsh princes.

St. Dogmell's Rural, par., Pembrokeshire, 3 miles W. of Cardigan; 3844 ac., pop. 1286.

St. Dogwells, par., Pembrokeshire, 8 miles N. of Haverfordwest; 3417 ac., pop. 319.

St. Dominick, par. and vil., Cornwall, near river Tamar, 6 miles N. of Saltash; 3180 ac. (100 water), pop. 746; P.O., T.O.

St. Donats, par. and vil., on coast of Glamorgan—par., 928 ac., pop. 117; vil., 7 miles SW. of Cowbridge; P.O.; near the vil. is **St. Donat's Castle,** an 11th century mansion, slightly modernised.

St. Doolagh's, vil., E. co. Dublin, 1¾ m. W. of Portmarnock ry. sta.

St. Doolege's, par., in co. and parl. bor. of Wexford; 4 ac., pop. 230.

St. Dunstan Within, par., Kent, on river Stour, in city of Canterbury; 219 ac., pop. 1775; the head of Sir Thomas More was buried in the church.

St. Dunstan Without, par., adjacent to St. Dunstan Within par.; 124 ac., pop. 225.

St. Dunstan's, ry. sta., G. N. R., in E. of Bradford, West-Riding Yorkshire.

St. Edan's, seat, N. co. Wexford, close to Ferns.

St. Edmond's, seat, in co. and 4½ m. NW. of Wexford.

St. Edmondsbury, seat, near Lucan, W. co. Dublin.

St. Edmund's (or **Hunstanton**) **Point,** headland, on NW. coast of Norfolk, near Hunstanton, where St. Edmund the Martyr is said to have landed when he came to be crowned king of East Anglia; is surmounted by **St. Edmund's Chapel,** and by **Hunstanton Lighthouse.** See HUNSTANTON.

St. Edmund's Way, part of Watling Street, in NW. of Kent, between Dartford and London.

St. Edrens, par., in NW. of Pembrokeshire, 9 miles NW. of Haverfordwest; 952 ac., pop. 84.

St. Elvis, par., in W. of Pembrokeshire, on N. side of St. Bride's Bay, 4 m. E. of St. Davids; 440 ac., pop. 7.

St. Enoch, terminus of G. & SW. R., in city of Glasgow; also sta. on Glasgow District Subway.

St. Enoder, par. and vil., Cornwall, 6 miles SE. of New Quay; 7274 ac., pop. 1169.

St. Enodoch, vil., Cornwall, 5 miles NW. of Wadebridge; its church, erected in 1430, succeeded a much older one.

St. Erme, par., Cornwall, 3 miles NE. of Truro; 4552 ac., pop. 481.

St. Ernan's, island and seat, Donegal Bay, in co. and 2 miles SW. of Donegal.

St. Erney. See LANDRAKE WITH ST. ERNEY.

St. Erth, Urban and **Rural,** 2 adjoining pars. with ry. sta., G. W. R., Cornwall, on river Hayle, 5 m. SE. of St. Ives—**St. E. Urban,** in urb. dist. of Hayle; 198 ac., pop. 416; **St. E. Rural,** 3844 ac., pop. 1308.

St. Ervan, coast par. and vil., Cornwall, 5 miles NW. of St. Columb Major; 3142 ac., pop. 274.

St. Ethelbert's Camp, ancient camp, in co. and 5½ miles E. of Hereford.

St. Eval, coast par., Cornwall, 5½ miles NW. of St. Columb Major; 2916 ac. and 111 tidal water and foreshore, pop. 225.

St. Ewe, par. and vil., Cornwall, 5 miles SSW. of St. Austell; 5953 ac., pop. 945; P.O., T.O.

St. Fagan's, vil. with ry. sta., G. W. R., in SE. of Glamorgan—par., 2175 ac., pop. 507; vil., on river Ely, 4 miles W. of Cardiff; P.O., T.O. **St. Fagan's Castle** is the seat of Lord Windsor.

St. Faith's, vil., Norfolk, 5 m. NW. Norwich; P.O., T.O.

St. Feighin's, par., NE. co. Westmeath, on Lough Lene, 3 miles E. of Castlepollard; 10,072 ac., pop. 1345.

St. Feock, par. and vil., Cornwall, 4½ miles S. of Truro. See FEOCK.

St. Fergus, coast par. and vil., Aberdeenshire—par., 8856 ac., pop. 1194; vil., 5 m. NNW. of Peterhead; P.O., T.O.

St. Fillan's,—vil., with ry. sta., C. R., Perthshire, at E. end of Loch Earn, 11½ miles W. of Crieff; P.O., T.O.—2. **St. Fillan's,** ruin of chapel dedicated in 1314 by Robert the Bruce, 2½ miles SE. of Tyndrum, Perthshire. See HOLY POOL OF ST. FILLAN.

St. Finbar's, par., in co. and parl. bor. of Cork; 8629 ac., pop. 14,516; P.O.

St. Fink, seat, 2½ m. NE. of Blairgowrie, Perthshire.

St. Finnan's Bay, SW. co. Kerry, between Bolus Head and Puffin Island; 4 m. wide across the entrance.

St. Florence, par. and vil., in SE. of Pembrokeshire—par., 2528 ac., pop. 312; vil., on river Tenby, 3 m. W. of Tenby; P.O.

St. Fort, ry. sta., N. B. R., Fife, 3½ miles NW. of Leuchars Junction. One m. NNE. is **St. Fort House.**

St. Gabriel's, ry. sta., Swansea and Mumbles Ry., SW. vicinity of Swansea.

St. Gennys, or **Wainhouse,** par. and vil., Cornwall—par., 6067 ac., pop. 401; vil., 10 miles NNE. of Camelford; P.O., T.O.

St. George, or **Llan St. Sior.**—par. and vil., Denbighshire par., 2068 ac., pop. 264; vil., 5 miles NW. of St. Asaph; P.O.—2. **St. George,** seat, 3 miles NW. of St. Peter Port, Guernsey, Channel Islands.—3. **St. George,** par., Glamorgan, on river Ely, 6 miles W. of Cardiff; 1024 ac., pop. 280.—4. **St. George,** Somerset. See EASTON IN GORDANO.—5. **St. George,** par., Shropshire, within urb. dist of Oakengates; 129 ac., pop. 178.

St. George Bloomsbury, eccl. dist., forming part of St. Giles in the Fields and St. George Bloomsbury par., in met. bor. of Finsbury, co. London; pop. 14,084.

St. George Division, parl. div. of the bor. of Tower Hamlets, co. London; pop. 51,193.

St. George Hanover Square, parl. bor. and par., co. of London, in met. bor. of Westminster; 1111 ac., pop. 76,957. The parliamentary constituency contains 9888 electors.

St. George in the East, par. and ry. sta., G. E. R., co. of London, in met. bor. of Stepney; 244 ac., pop. 49,068.

St. George (near Bristol), Gloucestershire, formerly urb. dist.; now within city of Bristol; P.O., T.O.

St. George the Martyr, par., forming part of Southwark bor., in co. of London; 288 ac., pop. 60,998.

St. George's, 3 m. E. of Wellington, Shropshire; P.O., T.O.

St. George's, par., in Dublin city; 653 ac., pop. 36,633.

St. George's Channel, between Ireland and Wales; extends about 100 m. N. and S. and 50 to 95 E. and W.

St. George's Cross, ry. sta., Glasgow District Subway, New City Road, in NW. of city of Glasgow.

St. George's Down, Isle of Wight, 2½ miles SE. of Newport.

St. George's Hill, eminence, Surrey, 1½ mile S. of Weybridge sta.; on its summit is a large ancient camp.

St. George's Island. See LOOE.

St. George's Retreat, seat, 3½ m. SE. of Cuckfield, Sussex.

St. Germains, ry. sta., Manx Northern Ry., in W. of Isle of Man, 4 miles SW. of Kirkmichael.

St. Germains, seat, 2 miles NE. of Tranent, Haddingtonsh.

St. Germans.—market town and par. with ry. sta., G. W. R., Cornwall—par. (containing Hessenford and Tideford); 10,147 ac., pop. 2126; town, on Lynher Creek, 9½ miles WNW. of Plymouth; P.O., T.O. Market day, *Friday.* This is a very old town, and from the 9th to the 11th century the church was the cathedral of Cornwall. The present building has a tower of 13th century, and is very interesting. The town carries on an export trade in coal, and has a stock fair in May, and some fisheries. It gives the title of Earl to the Eliot family.—2. **St. Germans,** pl. and seat, 4 miles SW. of King's Lynn, Norfolk; P.O., T.O. See WIGGENHALL, ST. GERMANS.

St. Giles.—2 miles SW. of Cranborne, Dorset; P.O., T.O. See WIMBORNE ST. GILES.—2. **St. Giles,** Devon; P.O. See ST. GILES IN THE WOOD.

St. Giles' Hill, on E. side of Winchester, where the Saxon patriot Waltheof was beheaded. Formerly a fair, lasting 16 days, was held here.

St. Giles' Park, seat of the Earl of Shaftesbury, Dorset, 2½ miles SW. of Cranborne.

St. Giles in the Fields and St. George Bloomsbury, par., co. of London, met. bor. of Holborn; 232 ac., pop. 31,436.

St. Giles in the Wood, par. and vil., Devon—par., 5014 ac., pop. 623; vil., 3 miles E. of Torrington; P.O., called **St. Giles.**

St. Giles in the Heath, par., Devon, on river Tamar, 5 miles NE. of Launceston; 3147 ac., pop. 258.

St. Gluvias, par., Cornwall, containing Penryn bor.; 2549 ac., pop. 995.

St. Gowan's (or **St. Govan's**) **Head,** promontory, at S.

extremity of Pembrokeshire, on Bristol Channel, 6 miles S. of Pembroke; in a hollow is **St. Gowan's Chapel,** an ancient chapel with belfry and stone altar. The saint is popularly identified with Arthur's knight, Gawain, but is really St. Cofen, wife of Tewdrig, Prince of South Wales, who was slain at Tintern, A.D. 600. Outside the chapel is a holy well, once in great repute.

St. Gregory's Sound, between Inishmore and Inishmaan islands, SW. co. Galway; 2 miles wide.

St. Harmon, par. and ry. sta., Cam. R. (alt., 892 ft.), in N. of Radnorshire; 15,383 ac., pop. 653; the sta. is 5½ m. NE. of Rhayader.

St. Helena, islet, Wigtownshire, at head of Luce Bay, 1½ mile S. of Glenluce.

St. Helens.—parl. and co. bor., manufacturing and market town, and par., with ry. stas., L. & NW. R. and G. C. R., SW. Lancashire, 10 miles NE. of Liverpool—co. bor. and par., 7285 ac., pop. 84,410; parl. bor., 6583 ac., pop. 80,678. The parliamentary constituency contains 11,501 electors. Market day, *Saturday.* St. Helens, which within comparatively recent times was little more than a village, is now one of the most thriving commercial towns in the county. It owes its rapid growth largely to the canal and railway systems, which connect it with extensive coal-beds in the vicinity, and with the Mersey. It has large alkali, copper-smelting, and iron works, chemical and drug works, but is best known for the mfr. of glass, which is carried on to a great extent in all its varieties. A handsome town-hall, with public library, was opened in 1876. St. Helens was made a mun. bor. in 1868, and a parl. bor. in 1885; it returns 1 member to Parliament.—**2. St. Helens,** urb. dist., small town, and par., with ry. sta., I. o. W. R., Isle of Wight, 4 miles SE. of Ryde; urb. dist. and par., 1941 ac., pop. 4652; P.O., T.O. The old church, about 1 m. NE., near Nodes Pt., was destroyed by the sea, but its tower still serves as an important landmark. For St. Helen's Light, see BRADING.—**3. St. Helens,** or **St. Lides,** one of the Scilly Islands, lying NE. of Tresco; has remains of an old church on the highest point, 135 ft. above the sea.—**4. St. Helens,** seat, Glamorgan, near Swansea.

St. Helen's.—seat of Viscount Gough, near Booterstown, S. co. Dublin.—**2. St. Helen's,** coast par., SE. co. Wexford, at Greenore Point, 5 miles SE. of Killinick; 670 ac., pop. 72.

St. Helens Auckland, par. and township, on SW. side of Bishop Auckland—par., 10,353 ac., pop. 7049; township, 1510 ac., pop. 918; P.O.

St. Helen's Junction, ry. sta., L. & NW. R., SW. Lancashire, 2 miles SE. of St. Helens.

St. Helen's Road, ry. sta., on Swansea and Mumbles Railway, Glamorgan, in W. vicinity of Swansea.

St. Helier, market and seaport town and par. with ry. sta., Jersey Eastern Ry., Jersey, Channel Islands, 25 miles from St. Peter Port, Guernsey, 133 from Southampton, and 300 (by the Thames) from London; 2125 ac., pop. 27,866; P.O., T.O., called **Jersey.** Market days, *Wednesday* and *Saturday.* St. Helier is the chief town of Jersey, and has the Court-House or meeting-place for the States Assembly of the island. It is pleasantly situated on the E. side of St. Aubin's Bay, and is protected by Fort Regent and Elizabeth Castle. Adjacent to Elizabeth Castle are the ruins of an old hermitage, the traditional abode of St. Helier. In 1781 a fierce conflict took place in Royal Square between a French party under the command of Baron de Rullecourt and British soldiers and Jersey militiamen under Major Peirson. The French were defeated and both commanders were killed. The harbour, docks, and quays are spacious and commodious, and there is a considerable shipping trade. Shipbuilding and fishing are carried on, and there are foundries, breweries, and mfrs. of soap and candles. On the esplanade is a fixed light 48 feet above high water and visible 5 m. See also HERMITAGE. But St. Helier is chiefly a watering-place, a summer resort, and a favourite place of residence, the mildness of the climate and the cheapness of provisions being great attractions. It is the terminus of the two railway lines of Jersey. On its E. side is Victoria College (1851).

St. Herbert's Isle, Derwentwater, Cumberland, so named from a hermit, friend of St. Cuthbert, of whose cell there are some remains.

St. Hilary.—par. and vil., Cornwall—par., 2922 ac., pop. 771; the vil. is 5 miles ENE. of Penzance.—**2. St. Hilary,** par., vil., and seat, Glamorgan—par., 1268 ac., pop. 139; vil., 2 miles SE. of Cowbridge; P.O.

St. Hugh's Monastery, 7 miles NE. of Steyning, mid. Sussex.

St. Ibbs, seat, near Hitchin, Herts.

St. Iberius.—par., in co. and bor. of Wexford; 16 ac., pop. 893.—**2. St. Iberius,** par., co. Wexford; pop. 302.

St. Ishmael, par., in co. and 8½ miles SW. of Carmarthen; 4551 ac., pop. 1281.

St. Ishmaels, par. and vil., in SW. of Pembrokeshire—par., 3123 ac., pop. 434; vil., on Milford Haven, 5½ miles W. of Milford; P.O., T.O.

St. Issells, par. and vil., in SE. of Pembrokeshire, on Carmarthen Bay, 3 miles N. of Tenby; 3787 ac., pop. 1745; is a sea-bathing resort.

St. Issey, par. and vil., Cornwall, 3 miles SE. of Padstow; 4501 ac., pop. 463; P.O.; near the vil. is **St. Issey Beacon.**

St. Ive, par. and vil., Cornwall—par., 5899 ac., pop. 1392; vil., on river Lynher, 5 miles NE. of Liskeard; P.O.; carries on mining and quarrying.

St. Ives.—mun. bor., par., and seaport town, with ry. sta., G. W. R., Cornwall, on St. Ives Bay, 4¼ miles NW. of St. Erth sta. and 8 miles NE. of Penzance—mun bor. and par., 1890 ac., pop. 6699; P.O., T.O. Market days, *Wednesday* and *Saturday.* St. Ives (said to take its name from St. Iva, an Irish missionary lady of 5th century) has boat building, rope and seine making, &c., but its principal business is the pilchard fishery, which is extensively prosecuted. Some of the inhabitants are employed in the neighbouring mines, which, however, are far less remunerative than formerly; and there are exports of copper, tin, and slates. The harbour is provided with a pier and breakwater, and is defended by a battery. St. Ives was incorporated in 1639; it returned 2 members to Parliament until 1832, and 1 member from 1832 until 1885. **St. Ives Bay** is 4 m. across the entrance, and penetrates 2½ m. S.; on E. side of bay, on Godrevy Island, is a lighthouse 86 ft. high, with flashing light (Godrevy) 120 ft. above high water and seen 15 m.—**2. St. Ives,** mun. bor., market town, and par., with ry. sta., G. E. R., and served also by G. N. & G. E. Jt. R., in co. and 4¾ miles E. of Huntingdon, on river Ouse—mun. bor. and par., 2326 ac., pop. 2910; P.O., T.O. Market day, *Monday.* St. Ives (said to take its name from St. Ivo, a Persian missionary bishop of 6th century), was known at Domesday as *Slepe*, a name which survived in Slepe Hall, the residence of Oliver Cromwell (1599–1658). St. Ives had a chapel of 970, and a priory of 1017. The bridge is said to have been built by the abbots of Ramsey; it has a building in the middle, formerly used as a chapel. The trade is chiefly in agricultural produce and cattle. The charter for the weekly cattle market, which is one of the largest in the kingdom, was granted in 1290. St. Ives was made a mun. bor. in 1874.—**3. St. Ives,** seat, W. R. Yorkshire, 1 m. W. of Bingley.

St. Ives (or **Western**) **Division,** parl. div. of Cornwall; pop. 51,379; includes the Scilly Islands.

St. Ives House, seat, near Ringwood, Hants.

St. James.—near Long Sutton, Lincolnshire. See SUTTON ST. JAMES.—**2. St. James,** par., co. of London, in met. bor. of Westminster; 163 ac., pop. 21,588.—**3. St. James,** par., Suffolk. See SOUTH ELMHAM.

St. James Deeping, Lincolnsh. See DEEPING ST. JAMES.

St. James and Dunbrody, par., SW. co. Wexford, on Waterford Harbour; 8489 ac., pop. 2134.

St. James's, ry. sta., G. C. R., ¾ mile S. of Central sta., Liverpool.

St. James's, par., co. Dublin, on Grand Canal and river Liffey; 1099 ac., pop. 16,239. Part of the par. (pop. 1200) is within Dublin city and contains the Royal Irish Constabulary Depôt in Phœnix Park.

St. James's Park, ry. sta., on Met. Dist. Ry., London near Westminster Bridge; **St. James's Park,** with the Mall, the Birdcage Walk, the Horse Guards' Parade and the Ornamental Water, a famous skating-place in winter, covers about 90 ac, and is open to the public. **St. James's Palace** (1530) is the oldest of the royal establishments in London, but has long ceased to be used by royalty except for levées and such like ceremonies; it is still, however, the nominal headquarters of royalty, and the British court is always diplomatically called the Court of St. James's.

St. James's Street, ry. sta., G. E. R., in Walthamstow, Essex, 1½ mile SE. of Wood Street sta.

St. John.—eccl. dist., St. Peter Port par., Guernsey, Channel Islands; pop. 4667.—**2. St. John,** par. and vil. near N. coast of Jersey, Channel Islands; 2154 ac., pop.

1620; ½ mile N. of vil. is the syenite quarry of La Perruque; and 1 m. E. is Mont Modo, 473 ft. high, where pink syenite of great beauty is worked; P.O.—**3. St. John,** par., NE. Suffolk. See ILKETSHALL.

St. John Rural, par., in co. and 1½ mile SE. of Hertford; 1662 ac., pop. 252.

St. John, Vale of. See ST. JOHN IN THE VALE.

St. John Baptist, par., mid. co. Tipperary; 5616 ac., pop. 3208; contains part of Cashel.

St. John Lee, Northumberland. See LEE ST. JOHN.

St. John Weardale, eccl. dist. and vil. (ry. sta., **St. John's Chapel**, N. E. R.), Stanhope par., Durham—dist., pop. 1203; vil., on river Wear, 7 miles W. of Stanhope; P.O., T.O., called **St. John's Chapel**; has lead mines.

St. John in the Vale, ham., Cumberland, 3 m. SE. of Keswick; the **Vale of St. John** is narrow and very picturesque; it is bounded on the E. by Great Dodd, and on the W. by Naddle Fell, and is traversed by St. John's Beck.

St. John in the Wilderness, place with churchyard and ruined church, near Exmouth, Devon.

St. John juxta Swansea, eccl. dist., Glamorgan, within the municipal limits of Swansea; pop. 8068; has copper works and collieries.

St. John with Throapham. See THROAPHAM ST. JOHN.

St. Johns.—vil., near Helston, Cornwall.—**2. St. Johns,** par. and vil., on **St. John's Lake,** an arm of the Hamoaze, Cornwall, opposite Devonport, 5½ miles SE. of St. Germans; 732 ac., pop. 201; P.O.—**3. St. Johns,** hamlet with ry. sta., I. o. M. R., and old chapel, German par., Isle of Man, on river Neb, 3 miles SE. of Peel; P.O., T.O.; near the chapel is an ancient monument with Runic inscription.—**4. St. Johns,** ry. sta., SE. & C. R., Lewisham, Kent, in SE. of London, 5¼ miles SE. of London Bridge station.—**5. St. Johns,** 4 miles from Holbeach, Lincolnshire; P.O.—**6. St. Johns,** hamlet, on N. border of Suffolk, 2 miles SW. of Diss.—**7. St. Johns,** in SW. of Woking urb. dist., Surrey; P.O., T.O.—**8. St. Johns,** pl., 2 miles S. of Mytholmroyd sta., W. R. Yorkshire.

St. John's.—long narrow peninsula, S. co. Donegal, between Mac Swyne's Bay and Inver Bay; on its extremity, **St. John's Point,** is a lighthouse 47 ft. high, with fixed light (Killybegs) 98 ft. above high water and seen 14 miles.—**2. St. John's,** par., Dublin city; 14 ac., pop. 1942.—**3. St. John's,** par., co. Kildare and Queen's co.; 1122 ac., pop. 1373; contains part of Athy.—**4. St. John's,** par., in co. and parl. bor. of Kilkenny; 5530 ac., pop. 4021.—**5. St. John's,** par., in co. and parl. bor. of Limerick; 133 ac., pop. 8110.—**6. St. John's,** par., S. co. Roscommon, on Lough Ree, 8 miles NW. of Athlone; 8018 ac., pop. 942.—**7. St. John's,** par., N. co. Sligo, near Lough Gill; 6505 ac., pop. 8691; contains part of Sligo.—**8. St. John's,** par., mid. co. Wexford, on rivers Boro and Slaney, 1 mile S. of Enniscorthy; 2206 ac., pop. 386.—**9. St. John's,** par., SE. co. Wexford; 726 ac., pop. 3298; contains part of Wexford.—**10. St. John's,** lough, 2¼ by 1 m., co. Leitrim, 3 m. W. of Ballinamore.

St. John's Beck, stream, Cumberland; issues from Thirlmere, and flows through the Vale of St. John to the river Greta.

St. John's Bridge and Lock, on river Thames, 1 m. E. of Lechlade, E. Gloucestershire, and 32 m. WSW. of Oxford by water.

St. John's Chapel, ry. sta., N. E. R., 7 miles W. of Stanhope, Durham; P.O., T.O. See ST. JOHN WEARDALE.

St. John's College, 1 m. NE. of Hurstpierpoint, mid. Sussex.

St. John's Common, vil., Sussex, 3 miles NE. of Hurstpierpoint; P.O., T.O.

St. John's Fen End, vil., 6½ m. ENE. of Wisbech, W. Norfolk; P.O.

St. John's Hill, place, 1 mile from Sevenoaks, mid. Kent; P.O., T.O.

St. John's Loch, near Dunnet, Caithness; 7 ft. deep; alt., 71 ft. above sea level.

St. John's Park, E. suburb of Ryde, Isle of Wight.

St. John's Point, SE. co. Down, between Killough Bay and Dundrum Bay; has a lighthouse with revolving light (Dundrum Bay) 120 ft. above high water and visible a distance of 16 miles.

St. John's Port, pl. with harbour, in co. and 9 m. NW. of Sligo, on Drumcliff Bay.

St. John's (Within and **Without**), 2 pars., in co. and parl. bor. of Waterford—St. John's Within, 13 ac., pop. 1163; St. John's Without, 920 ac., pop. 6497.

St. John's Wood, eccl. dist. with ry. sta. (**St. John's Wood Road**), Met. Ry., St. Marylebone par., in NW. of London, 3 miles NW. of St. Paul's; pop. 5335; the sta. is ¾ mile NW. of Baker Street station.

St. Johnstown.—vil. with ry. sta. (**St. Johnston**), G. N. I. R., E. co. Donegal, on river Foyle, 8 miles SW. of Londonderry; pop. 353; P.O., T.O.—**2. St. Johnstown,** par., S. co. Tipperary, 3 miles SE. of Killenaule; 2180 ac., pop. 199. **St. Johnstown Castle** is a seat.

St. Jude, vil., 3 miles NW. of Ramsey, Isle of Man.

St. Jude's, par., in co. and city of Dublin; 868 ac., pop. 8065.

St. Julians, seat, 2 miles SE. of Sevenoaks, Kent.

St. Juliot, coast par., Cornwall, 5½ miles N. of Camelford; 2712 ac., pop. 211.

St. Just, urb. dist. and par. (St. J. in Penwith), Cornwall, 7 m. W. of Penzance; urb. dist. and par., 7633 ac., pop. 5646; P.O., T.O.; has extensive tin and copper mines. William Borlase (1696–1772), historian of Cornwall, was a native.

St. Just (in Roseland), par. and vil., Cornwall, on St. Just Creek—par. (containing St. Mawes town), 2650 ac., pop. 1121; vil., 2 miles N. of St. Mawes and 7 miles SE. of Truro; P.O., called **St. Just Lane.**

St. Katherine's, pl., 3 miles from Fyvie, N. Aberdeen; P.O.

St. Katherine's Docks, E. of the Tower, London. They cover 23 acres, including 11 acres of water, and have quays nearly a mile in length. They were planned by Telford and opened in 1825, the cost being 2 million sterling.

St. Keverne, coast par. and vil., Cornwall—par., 10,298 ac., pop. 1675; vil., 8 m. S. of Falmouth; birthplace of Charles Incledon, the celebrated singer; P.O., T.O.

St. Kevin's Bed, small cavern, in Vale of Glendalough, mid. co. Wicklow. See GLENDALOUGH.

St. Kew, par. and vil. with ry. sta. (**St. Kew Highway,** 1½ m. SE.), L. & SW. R., Cornwall—par., 7563 ac., pop. 911; vil., 7 m. S. of Camelford; P.O., and P.O., T.O., at **St. Kew Highway,** 1 m. SE.

St. Keyne, or **St. Kean,** par. and vil. with ry. sta., Liskeard and Looe Ry., Cornwall—par., 942 ac., pop. 132; vil., on river Looe, 2 miles S. of Liskeard; P.O.; near the vil. is the famous **Well of St. Keyne,** which Southey has made the subject of a ballad. Dr. Scott was rector from 1840–50 and wrote a great part of Liddell and Scott's Greek Lexicon here.

St. Kilda, island, Harris par., Outer Hebrides, Inverness-shire; pop. 80; P.O., T.O.; is the chief islet, and the only inhabited one, of a rocky group lying far out in the Atlantic, 40 m. W. of the NW. extremity of North Uist; measures about 7 miles in circumference, has precipitous cliffs on its coasts, and a maximum alt. of 1220 ft. The islets swarm with myriads of seafowl, which are killed in great numbers by the inhabitants for the feathers and also for the oil which some species yield. Very little of the soil is cultivated; some sheep and cattle are reared. A mail is sent to St. Kilda twice or thrice a year.

St. Kingsmark, par., Monmouthshire, 2 miles NW. of Chepstow; 18 ac., pop. 11.

St. Laurence, par., Jersey, Channel Islands, 3 miles NW. of St. Helier; 2337 ac., pop. 2292.

St. Lawrence, par. and vil. with ry. sta., I. o. W. C. R., on S. coast of Isle of Wight, 2 miles SW. of Ventnor; 328 ac., pop. 361; P.O., T.O.—**2. St. Lawrence,** Kent. See ST. LAWRENCE INTRA.—**3. St. Lawrence,** par., in NW. of Pembrokeshire, on river Cleddau, 8 miles N. of Haverfordwest; 1862 ac., pop. 139.—**4. St. Lawrence,** par. and vil., Suffolk. See ILKETSHALL.—**5. St. Lawrence,** par., Essex, 3 miles N. of Southminster; 4131 ac., pop. 160.

St. Lawrence College, R. C. educational institute, near Ampleforth sta., North-Riding Yorkshire; is picturesquely situated, and is one of the oldest R. C. centres of education in England.

St. Lawrence Intra, par., Kent, within the mun. bor. of Ramsgate; 1983 ac., pop. 11,230; vil., ½ m. N. of Ramsgate sta.

St. Lawrence Extra, par., adjoining the above; 1252 ac., pop. 565.

St. Lawrence Thanet, par. and ry. sta. (**St. Lawrence**), SE. & C. R., Kent. See ST. LAWRENCE INTRA.

St. Lawrence's, par., in co. and parl. bor. of Limerick; 280 ac., pop. 1962.

St. Leonard, par., Devon, in co. bor. of Exeter; 6 ac., pop. 10.

St. Leonards.—eccl. dist. and hamlet, Aston Clinton par., Bucks—dist., pop. 148; the hamlet is 3 miles SE. of Wendover; in vicinity is **St. Leonard's Hill,** seat.—**2. St. Leonards,** seat, 4½ miles E. of Horsham, Sussex. See ST. LEONARD'S FOREST.—**3. St. Leonards,** ry. sta., Sussex. See ST. LEONARDS ON SEA.—**4. St. Leonards,** seat, 7 m. SE. of Aylesbury, SE. Bucks.

St. Leonard's Forest, tract of 9000 ac., on NE. side of Horsham, Sussex, part of the great Saxon *Andredswald;* was formerly held by the Braose family.

St. Leonards on Sea, large suburb, with ry. stas. (**Warrior Square, W. St. Leonards**), SE. & C. R., and (**W. Marina**) L. B. & S. C. R., on coast of Sussex, on W. side of Hastings; P.O., T.O.; has a pier 900 ft. long, a large pavilion, and all the conveniences of a much-frequented watering-place. See HASTINGS.

St. Levan, coast par. and vil., Cornwall, 8 miles SW. of Penzance and 3 miles SE. of Land's End; 2406 ac., pop. 726.

St. Luke.—eccl. dist., St. Clement, St. Helier, and St. Saviour pars., Jersey, Channel Islands; pop. 3097.—**2. St. Luke,** par., co. London, in met. bor. of Finsbury; 237 ac., pop. 35,375.

St. Luke's, par., in Dublin city; 39 ac., pop. 4037.

St. Lythans, par., in SE. of Glamorgan, 5½ miles SW. of Cardiff; 1284 ac., pop. 85.

St. Mabyn, par. and vil., Cornwall—par., 4101 ac., pop. 588; vil., 5 miles NW. of Bodmin; P.O.

St. Macdara's Island, 1 m. long, 7 miles S. of Roundstone, W. co. Galway; has church ruins.

St. Madoes, par., Perthshire, on Firth of Tay; 1561 ac., pop. 336; the church is near Glencarse ry. sta., 6 miles E. of Perth.

St. Magdalene, distillery, in the town of Linlithgow.

St. Magnus Bay, on W. coast of Mainland of Shetland; measures 13 m. across the entrance, and penetrates 14 m.

St. Margaret.—hamlet, 6 miles SE. of Ivinghoe, Bucks.—**2. St. Margaret,** par., in SW. of Herefordshire, 3 miles NW. of Abbey Dore; 2609 ac., pop. 213.—**3. St. Margaret,** vil., on river Kennet, Wilts, opposite Marlborough.—**4. St. Margaret,** par., Norfolk, in mun. bor. of King's Lynn; 672 ac., pop. 13,746; P.O.—**5. St. Margaret,** par. and vil., Suffolk. See SOUTH ELMHAM.—**6. St. Margaret,** par. and vil., Suffolk. See ILKETSHALL.

St. Margaret Intra, par., Kent, within the city of Rochester; 2178 ac., pop. 14,413.

St. Margaret Island, small island, off coast of Pembrokeshire, 5 m. S. of Tenby; is connected with Caldy Island by rocky ledge at low water, and has a ruined chapel.

St. Margaret and St. John Westminster, par., co. of London, in met. bor. of Westminster; 766 ac., pop. 51,068.

St. Margaret at Cliffe, par. and vil., Kent, 4½ m. NE. of Dover; 1845 ac., pop. 958; P.O., T.O.

St. Margarets.—ry. sta., G. E. R., in co. and 4 miles E. of Hertford. See STANSTEAD ST. MARGARET.—**2. St. Margarets,** residential suburb with ry. sta., L. & SW. R., ½ m. NE. of Twickenham sta., Middlesex, and 10¾ m. from Waterloo sta., London. It contains the eccl. dists. of All Souls', St. Margaret's (pop. 2992), and St. Stephen, E. Twickenham (pop. 5809), and is in the urban dist. of Heston-Isleworth and Twickenham; P.O., T.O.

St. Margaret's.—par., mid. co. Dublin, 4 miles SW. of Swords; 2417 ac., pop. 312; P.O.—**2. St. Margaret's,** par., in co. and 5 miles NE. of Wexford, on Wexford Harbour; 2423 ac., pop. 493.—**3. St. Margaret's,** coast par., SE. co. Wexford, 5 miles SE. of Killinick; 467 ac., pop. 41.

St. Margaret's Bay, pl. and small bay, on E. coast of Kent, near the South Foreland; has hotel and golf links, and is famous for its lobsters and prawns.

St. Margaret's Hope.—fishing vil. and harbour, in N. of South Ronaldshay island, Orkney, 13 miles S. of Kirkwall; pop. 376; P.O., T.O.—**2. St. Margaret's Hope,** anchorage, in Firth of Forth, 1 m. NW. of North Queensferry. See ROSYTH.

St. Margaret's Loch, small loch, on the north side of Holyrood, or King's, Park, Edinburgh.

St. Mark's, hamlet with ancient chapel, 5 miles NE. of Castletown, Isle of Man; P.O.

St. Mark's.—par., co. Dublin and in Dublin city, S. of river Liffey; 350 ac., pop. 18,721.—**2. St. Mark's,** seat, SW. co. Westmeath, on shore of Lough Ree, 4 m. NE. of Athlone.

St. Martin.—par. and vil., Cornwall, on Looe Bay—par. (containing East Looe), 5925 ac., pop. 265; P.O.; vil., 1½ m. NNE. of East Looe; pop. 355.—**2. St. Martin,** par. and vil., Guernsey, Channel Islands, 1½ mile SW. of St. Peter Port; 1814 ac., pop. 3202; P.O., T.O., called **St. Martin's.**—**3. St. Martin,** par., on E. coast of Jersey, Channel Islands, 3½ miles NE. of St. Helier; 2455 ac., pop. 2748; P.O., T.O., called **St. Martin's.**—**4. St. Martin,** Norfolk. See RAINHAM, SOUTH.

St. Martin in Meneage, par. and vil., Cornwall—par., 5453 ac., pop. 322; vil., on river Hel, 5½ miles SE. of Helston.

St. Martin in the Fields, par., co. of London, in met. bor. of Westminster; 286 ac., pop. 12,980.

St. Martin (near Richmond), par., North-Riding Yorkshire, in S. vicinity of Richmond; 270 ac., pop. 67.

St. Martin's, one of the Scilly Islands, and par., 650 ac., pop. 175; P.O., T.O., lying NE. of Tresco and N. of St. Mary's; is of great interest to tourists and antiquaries; at its NE. extremity is **St. Martin's Head;** alt., 160 ft., crowned with a tower 40 ft. high, erected in the 17th century.

St. Martins, par. and vil., Shropshire—par., 2925 ac., pop. 1334; vil., on the Ellesmere Canal, 5½ miles NE. of Oswestry; P.O., T.O.

St. Martins, par., Perthshire, on river Tay; 7017 ac., pop. 850; P.O.; the church is 6 miles NE. of Perth; **St. Martin's Abbey,** seat, is in vicinity.

St. Martin's, par., in co. and 3 miles SE. of Kilkenny, on river Nore; 782 ac., pop. 110.

St. Martin's, New Romney, par., Kent, Romney Marsh dist.; 1282 ac., pop. 48.

St. Martin's Point, SE. extremity of Guernsey, Channel Islands, 2 miles S. of St. Peter Port.

St. Mary.—par. and vil., Jersey, Channel Islands—par., 1602 ac., pop. 934; vil., 5 miles NW. of St. Helier; P.O., called **St. Mary's.**—**2. St. Mary,** Norfolk. See RAINHAM, EAST.—**3. St. Mary,** par., Kent, in mun. bor. of Sandwich; 126 ac., pop. 1092.—**4. St. Mary,** par., E. Cumberland, in Carlisle city; 33 ac., pop. 2738.

St. Mary Bourne, par. and vil., Hants—par., 7746 ac., pop. 1177; vil., 3 miles NW. of Whitchurch; P.O., T.O.

St. Mary Church.—town and par., Devon, on Babbicombe Bay, 1½ mile N. and in mun. bor. of Torquay; par., 2053 ac., pop. 6576; P.O., T.O. The town shares in the prosperity of Torquay, of which it is now a suburb. Marble works and terra-cotta mfr. employ many of the inhabitants.—**2. St. Mary Church,** par. and vil. with ry. sta. (**St. Mary Church Road,** 1½ m. E.), Taff Vale Ry., in E. of Glamorgan, 2 miles S. of Cowbridge; 786 ac., pop. 97; has ruins of a castle built in the 11th century.

St. Mary Cray, par. and vil. with ry. sta., SE. & C. R., Kent, on Cray rivulet, 4½ miles E. of Bromley and 14¾ miles SE. of Victoria sta., London; 2028 ac., pop. 1894; P.O., T.O.; has paperworks.

St. Mary Extra, par., Hants, within urb. dist. of Itchen; 1486 ac., pop. 7820.

St. Mary Hill, par., in S. of Glamorgan, on river Ogwr, 3 miles E. of Bridgend; 1449 ac., pop. 170.

St. Mary in the Marsh, coast par., Kent, 2 miles N. of New Romney; 1882 ac., pop. 152.

St. Mary Magdalene, par., Cornwall, in mun. bor. of Launceston; 1113 ac., pop. 2399.

St. Mary Rock, rock, at entrance of Douglas Harbour, Isle of Man.

St. Mary Tavy, par. and vil. with ry. sta. (**Marytavy**), G. W. R., Devon—par., 4268 ac., pop. 717; vil., on river Tavy, 3¼ miles NE. of Tavistock; P.O., T.O., called **Mary Tavy.**

St. Mary de Castro, or **Catel,** par., Guernsey, Channel Islands, 1 mile W. of St. Peter Port; 2525 ac., pop. 2802.

St. Mary-le-Strand, par., co. of London, in met. bor. of Westminster; 14 ac., pop. 494.

St. Mary the Virgin, eccl. dist., Kent, in St. Mary in the Marsh par.; pop. 152.

St. Marylebone, met. bor. and par., co. of London; 1473 ac., pop. 133,301. See MARYLEBONE.

St. Mary's.—chief of the Scilly Islands and par.; 1619 ac., pop. 1355; is about 2 m. in length and breadth, and contains Hugh Town, the capital of the Scilly Islands. The harbour is on St. Mary's Pool, on the N. side of the town, where there is a pier with a fixed light visible 3 miles. Among the interesting features of the island is Star Castle, an Elizabethan fortress; the remains of a prehistoric village are situated on the N. side and there are numerous other antiquities.—**2. St. Mary's,** ham. with ry. sta., G. N. R., 2½ miles NW. of Ramsey, Huntingdonshire;

P.O.—**3. St. Mary's,** ry. sta., Met. and Met. Dist. Jt. R., Whitechapel, E. co. London.

St. Mary's.—*quoad sacra* par., S. Ronaldshay and Burray par., Orkney; pop. 507. See RONALDSHAY, SOUTH.—**2. St. Mary's,** coast vil., in S. of Pomona, Orkney, 7 m. S. of Kirkwall; P.O., T.O.

St. Mary's.—par., Dublin city, N. of river Liffey; 154 ac., pop. 19,174; 2½ m. N. of G. P. O. is St. Mary's Asylum.—**2. St. Mary's,** par., in co. and parl. bor. of Kilkenny; 66 ac., pop. 2579.—**3. St. Mary's,** par., in co. and parl. bor. of Limerick; 50 ac., pop. 3854.—**4. St. Mary's,** par., NE. co. Meath and co. Louth, on river Boyne; 1392 ac., pop. 3649; contains part of Drogheda.—**5. St. Mary's,** par., W. co. Westmeath, on river Shannon; 10,098 ac., pop. 4908; contains part of Athlone.—**6. St. Mary's,** par., NE. co. Westmeath, on Lough Bane, 5 m. E. of Castlepollard; 4190 ac., pop. 605.—**7. St. Mary's,** par., SW. co. Wexford, on river Barrow; 4922 ac., pop. 6332; contains part of New Ross.—**8. St. Mary's,** par., in co. and bor. of Wexford; 11 ac., pop. 753.—**9. St. Mary's,** par., mid. co. Wexford; 2090 ac., pop. 4506; contains part of Enniscorthy.—**10. St. Mary's** par., NW. co. Wexford, on river Slaney; 8284 ac., pop. 1917; contains part of Newtownbarry.—**11. St. Mary's,** par., cos. Tipperary and Waterford, on river Suir; 20,388 ac., pop. 11,049; contains Clonmel.

St. Mary's Croft, pl., on W. side of Loch Ryan, Wigtownshire, 4 m. NW. of Stranraer.

St. Mary's House, seat, 4 miles SE. of Cuckfield, mid. Sussex.

St. Mary's Isle, seat, in co. and 1½ mile S. of Kirkcudbright, on a peninsula at head of Kirkcudbright Bay.

St. Mary's Loch, Selkirkshire, at border of Peeblesshire, 16 miles SW. of Selkirk and 15½ miles NE. of Moffat; is 3 miles long and ½ mile in extreme breadth, lies 814 ft. above sea-level, and at its E. extremity discharges Yarrow Water. It is celebrated in the poetry of Scott, Hogg, and Wordsworth. A little west from south end of loch is the Hogg Monument, and a little to the E. of the loch is Altrieve, the cottage of the Ettrick Shepherd.

St. Mary's Platt, pl., 2 m. from Borough Green, Sevenoaks, W. Kent; P.O.

St. Mary's Shandon, par., in co. and parl. bor. of Cork; 2369 ac., pop. 14,207.

St. Mary's Tower, a house belonging to the Duke of Rutland, near Birnam, Perthshire.

St. Matthew, eccl. dist., St. Mary de Castro par., Guernsey, Channel Islands; pop. 1468.

St. Maughans, par., in co. and 4½ miles NW. of Monmouth; 1328 ac., pop. 170.

St. Maul's, par., in co. and parl. bor. of Kilkenny; 312 ac., pop. 458.

St. Mawes, market town, Cornwall, on St. Mawes Harbour, 3 miles E. of Falmouth; P.O., T.O. Market day, *Friday*. St. Mawes is an old town, and stands along the shore at the foot of a hill. It sent 2 members to Parliament from 1562 until 1832. There is a coastguard station here. Cables and ropes for small craft are manufactured. **St. Mawes Castle** (1542) stands on a headland W. of the harbour, opposite Falmouth, on the other side of Carrick Roads, and is strongly fortified. On the prom. is a revolving light (**St. Anthony**) visible 14 miles.

St. Mellion, par. and vil., Cornwall—par., 2985 ac., pop. 298; vil., 5½ miles NNW. of Saltash; P.O., T.O.

St. Mellons, par. and vil., in SW. of Monmouthshire—par., 2591 ac., pop. 637; vil., 4 m. NE. of Cardiff; P.O., T.O.

St. Merryn, coast par. and vil., Cornwall—par., 3946 ac., pop. 476; vil., 2 miles SW. of Padstow; P.O., T.O.; has slate quarries.

St. Mewan, par. and vil., Cornwall, 1½ mile SW. of St. Austell; 2653 ac., pop. 1158; **St. Mewan's Beacon** has an alt. of 385 ft.

St. Michael, par., NE. Suffolk. See SOUTH ELMHAM.

St. Michael Carhayes, par. and vil., Cornwall, 2½ miles SE. of Tregony; 862 ac., pop. 137.

St. Michael Church, par., Somerset, 5 miles S. of Bridgwater; 46 ac., pop. 27.

St. Michael Penkivel, par. and vil., Cornwall, 4 miles SE. of Truro; 1213 ac. and 236 tidal water and foreshore, pop. 156; P.O., called **St. Michael Penkevil.**

St. Michael Rural.—par., Hertfordshire, 2 miles SW. of St. Albans; 6269 ac., pop. 794.

St. Michael on Wyre, eccl. dist. and vil., N. Lancashire—dist., pop. 563; vil., on river Wyre, 3½ miles SW. of Garstang; P.O., T.O., called **St. Michaels.**

St. Michaels.—ham., 1 m. N. of Tenterden, Kent; P.O.—**2. St. Michaels,** ry. sta., C. L. C. R., SW. Lancashire, 2 miles SE. of Central station, Liverpool.

St. Michael's.—par., co. Cork, and partly within the parl. bor. of Cork; 1993 ac., pop. 194.—**2. St. Michael's,** par., Dublin city, S. of river Liffey; 6 ac., pop. 882.—**3. St. Michael's,** par., W. co. Kildare, on river Barrow; 1880 ac., pop. 1583; contains part of Athy.—**4. St. Michael's,** par., in co. and parl. bor. of Limerick; 1568 ac., pop. 21,174.—**5. St. Michael's,** par., in co. and parl. bor. of Waterford; 6 ac., pop. 824.—**6. St. Michael's,** par., SE. co. Wexford, on Wexford Harbour, 2 miles NE. of Killinick; 387 ac., pop. 53.

St. Michael's Island, off E. coast of Isle of Man, at S. side of Derbyhaven and 6½ m. SW. of Douglas, and connected by a causeway with the mainland; has ruins of a fortress (1651) and of an ancient chapel.

St. Michael's Mount, par. and small fishing vil. with harbour, in S. coast of Cornwall, in Mount's Bay, near Penzance; 21 ac. and 47 foreshore, pop. 111. The mount, which gives its name to the par., is a large granite rock, connected with the mainland at low water by a causeway; it is about 1 mile in circumference, and is surmounted by a castle (6th century) which figured prominently in the great Civil War. The top of its tower stands 238 ft. above low water. The place is of great historical and antiquarian interest. St. Keyne is said to have made in 490 a pilgrimage to this spot, where St. Michael was supposed to have appeared to some hermits. **St. M. Mount** is the seat of Lord St. Levan.

St. Michael's Pillar. See SKELLIGS, THE.

St. Michael's of Feagh, par., SE. co. Wexford; 99 ac., pop. 2993; contains part of Wexford.

St. Michan's, par., Dublin city, N. of river Liffey; 126 ac., pop. 17,004.

St. Minver, vil. and seat, near N. coast of Cornwall, 3½ miles NW. of Wadebridge; P.O., T.O. **St. Minver Highlands,** 5335 ac., pop. 471; **St. Minver Lowlands,** par., extending W. to the Camel r.; 2287 ac., pop. 351.

St. Monance, or **Abercrombie,** par. and fishing vil. with ry. sta., (**St. Monan's**), N. B. R., Fife, on Firth of Forth—par., 1205 ac., pop. 2007; vil., 2 miles NE. of Elie and 3 miles SW. of Anstruther; pop. 1898; P.O., T.O.; has a good harbour and some fishing boats.

St. Morwenna's Well, in Moorwinstow Cliff, W. coast of Cornwall, Bude Bay. The water has now found another outlet.

St. Mullin's, par., cos. Carlow and Wexford, on river Barrow, 5 miles S. of Borris; 21,151 ac., pop. 2861.

St. Munchin's, par., cos. Clare and Limerick; 4552 ac., pop. 1731; contains part of Limerick parl. bor.

St. Mungo, par. Dumfriesshire, on the Water of Milk and the river Annan; 4901 ac., pop. 567; the church is 3 miles S. of Lockerbie.

St. Nathlash, par., NE. co. Cork, on river Funcheon, 2 miles S. of Kildorrery; 1024 ac., pop. 163.

St. Neot, par. and vil., Cornwall—par., 14,165 ac., pop. 1020; vil., 6 miles NW. of Liskeard, on river Fowey; P.O., T.O. Here till the Conquest was the hermitage of St. Neot, a saint who died about 883. The church has stained glass windows of about the end of the 15th cent., largely repaired on the restoration of the church in 1829, which depict the lives of this saint and of St. George.

St. Neot's, market town, urb. dist., and par., with ry. sta., G. N. R., Huntingdonshire, on river Ouse, 8 miles SW. of Huntingdon and 52 N. of London—urb. dist., 1391 ac., pop. 3880; par., 996 ac., pop. 2789; P.O., T.O. Market day, *Thursday*. At Eynesbury, which occupies the site of a Roman station, are the remains of a Benedictine monastery (974), which became connected with St. Neot, the recluse, by the conveyance to it of his relics from Cornwall. St. Neot's has a spacious market-place, a large iron foundry, and extensive papermills.

St. Neot's Rural, par., adjoining St. Neots; par., 2699 ac., pop. 72.

St. Newlyn East, Cornwall; P.O., T.O. See NEWLYN.

St. Nicholas.—par., Devon, at mouth of river Teign, 5 miles E. of Newton Abbot, in Teignmouth urb. dist; 578 ac., pop. 1270. It is connected with Teignmouth by a bridge nearly ½ m. long and contains Shaldon, sea-bathing vil.—**2. St. Nicholas,** par. and vil., Glamorgan, 6 miles W. of Cardiff; 2172 ac., pop. 332; P.O. There is a large cromlech in a wood.—**3. St. Nicholas,** par. and vil., Pembrokeshire—par., 2182 ac., pop. 204; vil., 6½ miles W. of Fishguard; P.O.

St. Nicholas.—par., co. Antrim. See CARRICKFERGUS.—**2. St. Nicholas,** par., S. co. Cork; 1849 ac., pop. 21,682;

contains part of Cork city.—**3. St. Nicholas,** par., mid. co. Galway, on river Corrib; 3767 ac., pop. 8011; contains part of Galway.—**4. St. Nicholas,** par., in co. and parl. bor. of Limerick; 1889 ac., pop. 3299.—**5. St. Nicholas,** par., in co. and 5 miles NE. of Wexford; 1213 ac., pop. 167.

St. Nicholas and All Saints, par. and ham., NE. Suffolk. See SOUTH ELMHAM.

St. Nicholas Deptford, par., co. London, in met. bor. of Greenwich; 112 ac., pop. 7321.

St. Nicholas Gat. See HEWETT CHANNEL.

St. Nicholas Hospital, par., Kent, adjacent to Canterbury; 70 ac., pop. 26.

St. Nicholas Isle, pyramidal rock, in Plymouth Sound; is strongly fortified.

St. Nicholas Within, par., Dublin city; 5 ac., pop. 561.

St. Nicholas Without, par., co. Dublin, Dublin city; 63 ac., pop. 8202.

St. Nicholas at Wade, par. and vil., Kent—par., 3558 ac., pop. 510; vil., 6½ miles SW. of Margate; P.O., T.O.

St. Nighton, vil., Cornwall, 2 miles SE. of Lostwithiel.

St. Ninian, hamlet, near Wooler, Northumberland.

St. Ninians, or **St. Ringans,** par. and S. suburb of Stirling, on river Forth—par., partly within the parl. burgh of Stirling; 37,543 ac., pop. 8152; P.O., T.O.; has mfrs. of woollens, nails, and screw-bolts, and there are large tanworks. It is close to the battlefield of Bannockburn.

St. Ninian's Cave, Wigtownshire, 3 m. NW. of Burrow Head.

St. Nissans, pl. and seat, 1 mile SE. of Howth, co. Dublin.

St. Ola. See KIRKWALL AND ST. OLA.

St. Olave and St. Thomas Southwark, conjoint par., co. London, in met. bor. of Southwark; 52 ac., pop. 2048.

St. Olave's, par., in co. and bor. of Waterford; 4 ac., pop. 342.

St. Olaves, ry. sta., G. E. R., Suffolk, 7½ m. SW. of Yarmouth.

St. Oran's Chapel, ruin, Iona island, Inner Hebrides, Argyllshire.

St. Osyth, par. and vil., Essex—par., 8993 ac., pop. 1404; vil., 10 miles SE. of Colchester; P.O., T.O.; has oyster beds; on the coast are three martello towers and a battery; near the vil. are **St. Osyth Priory,** seat, and a church, both ancient.

St. Oswald's, par., in co. and adjoining mun. bor. of Durham; 2227 ac., pop. 537.

St. Ouen, par. and vil., in W. of Jersey, Channel Islands—par., 3707 ac., pop. 2246; vil., a mile from St. Ouen's Bay, 6 miles NW. of St. Helier; P.O., T.O., called **St. Owen's;** near the vil. is **St. Ouen's Manor House,** a modernised mansion. **St. Ouen's Bay** (5½ miles long) is the largest of the Jersey bays, and occupies almost all the western coast of the island; it has a fine firm promenade of sands. **St. Ouen's Pond,** a freshwater lakelet, lies close to the shore.

St. Pancras, parl. bor., met. bor., par., and terminus of the M. R., in N. of London—parl. bor., 2672 ac., pop. 234,912; met. bor. and par., 2694 ac., pop. 235,317. St. Pancras returns 4 members to Parl. (4 divisions—viz., North, East, West, South—1 member for each division); it was made a parl. bor. in 1885. The parliamentary constituency contains 27,097 electors.

St. Pancras Priory, ruined priory, near Lewes, Sussex.

St. Patrick's.—par., cos. Clare and Limerick, on river Shannon; 5231 ac., pop. 1568; contains part of Limerick.—**2. St. Patrick's,** par., mid. co. Kilkenny; 4186 ac., pop. 1555; contains part of Kilkenny city.—**3. St. Patrick's,** par., in co. and parl. bor. of Waterford; 9 ac., pop. 886.—**4. St. Patrick's,** par., in co. and bor. of Wexford; 7 ac., pop. 606.

St. Patrick's, Liberties of, par., Dublin city, around St. Patrick's Cathedral; 9 ac., pop. 886.

St. Patrick's Bridge, submarine causeway, S. co. Wexford, joining Little Saltees to Crossfarnogue Creek.

St. Patrick's Division, div. of the parl. bor. of Dublin; pop. 64,611.

St. Patrick's Island, near Skerries, NE. co. Dublin.

St. Patricksrock, par., mid. co. Tipperary; 10,561 ac., pop. 1085; contains part of Cashel.

St. Patrickswell, Limerick. See PATRICKSWELL.

St. Paul, par., Cornwall. See PAUL.

St. Paul Covent Garden, par., co. of London, in met. bor. of Westminster; 26 ac., pop. 1692.

St. Paul Deptford, par., co. London, in Deptford met. bor.; 1563 ac., pop. 110,398.

St. Paul's, ry. sta., SE. & C. R., in City of London.

St. Paul's.—par., in co. and parl. bor. of Cork; 22 ac., pop. 2104.—**2. St. Paul's,** par., in NW. of Dublin city; 115 ac., pop. 8944.

St. Paul's Cray, par. and vil., Kent, on Cray rivulet, 4½ miles E. of Bromley; 1654 ac., pop. 1207; P.O., T.O.

St. Paul's Walden, par., vil., and seat, Herts, 4 miles S. of Hitchin; 3720 ac., pop. 929.

St. Peter's and St. Paul's, par., S. co. Limerick; 4074 ac., pop. 1730; contains Kilmallock.

St. Peter.—par. and vil., in W. of Jersey, Channel Islands, 4 miles NW. of St. Helier; 2875 ac., pop. 2596; P.O., T.O.—**2. St. Peter,** Guernsey. See ST. PIERRE DU BOIS.—**3. St. Peter,** Kent; P.O. See ST. PETER THANET.—**4. St. Peter,** par. and ham., NE. Suffolk—par., 570 ac., pop. 93; ham., 3½ miles S. of Bungay.—**5. St. Peter, Rural,** par., Herts, 3 miles E. of St. Albans; 6239 ac., pop. 3568.—**6. St. Peter,** par., Kent, in mun. bor. of Sandwich; 40 ac., pop. 1088.

St. Peter, Close of the Collegiate Church of, par., in met. bor. of Westminster, co. London; 10 ac., pop. 231.

St. Peter Extra (Thanet), par. and vil., Kent—par., 1372 ac., pop. 727; vil., 2 miles SE. of Margate; P.O., T.O.

St. Peter Intra. See BROADSTAIRS.

St. Peter Port, town and par., Guernsey, Channel Islands, on E. coast, 25 miles from St. Helier, Jersey, and 108 miles from Southampton; 1574 ac., pop. 18,264; P.O., T.O., called **Guernsey.** St. Peter Port is the chief town of Guernsey, and contains the Court-house, the New Prison, &c. St. Peter's Church is said to be the finest in the Channel Islands. The harbour is extensive and commodious, occupying an area of 73 ac., and enclosing a large anchorage ground, a floating dock, building yards, a careening yard, and other conveniences for shipping. The mail steamers are able to come alongside the piers at all states of the tide. On a small rocky island close to the southern arm of the harbour is Castle Cornet, of historical interest; and ½ m. S. of town is Fort George, a regular fortification of considerable length. At the S. side of the entrance to the new harbour is a fixed light visible 10 miles; at the S. side of the old harbour is a fixed light visible 7 miles.

St. Peter Tavy, par. and vil., Devon, 3½ miles NE. of Tavistock; 9460 ac., pop. 342.

St. Peter du Bois. See ST. PIERRE DU BOIS.

St. Peters, ry. sta., N. E. R., Northumberland, 2½ miles E. of Central sta., Newcastle.

St. Peter's.—par., in co. and parl. bor. of Cork; 37 ac., pop. 6031.—**2. St. Peter's,** par., E. co. Dublin, on S. side and mostly within the parl. limits of Dublin; 1958 ac., pop. 73,383.—**3. St. Peter's,** par., S. co. Louth, in town of Drogheda; 3506 ac., pop. 9064.—**4. St. Peter's,** par., Westmeath and S. co. Roscommon, on river Shannon; 7392 ac., pop. 4438; contains part of Athlone.—**5. St. Peter's,** par., in co. and bor. of Waterford; 4 ac., pop. 515.—**6. St. Peter's,** par., SE. co. Wexford; 1405 ac., pop. 585; contains part of Wexford bor.

St. Peter's Abbey, ruin, on coast of Dorset, 9 miles NW. of Weymouth.

St. Petrox, par., in co. and 3 miles S. of Pembroke; 1000 ac., pop. 127.

St. Pierre, par., Monmouthshire. See MATHERN.

St. Pierre Green, hamlet, on SE. border of Surrey, 4 miles NE. of East Grinstead.

St. Pierre House, seat, 2 miles SW. of Chepstow, SE. Monmouthshire.

St. Pierre au Vrach, rock, 2 miles SW. of Alderney, Channel Islands.

St. Pierre du Bois, par. and vil., Guernsey, Channel Islands, 4½ miles SW. from St. Peter Port; 1584 ac., pop. 1577; P.O., T.O., called **St. Peter in-the-Wood.**

St. Pinnock, par. and vil., Cornwall, 3 miles W. of Liskeard; 3487 ac., pop. 421.

St. Piran's Church, ruined church, on Liggan Bay, W. coast of Cornwall, 6 miles NE. of St. Agnes; it was covered with sand for several centuries, and its discovery gave rise to a book called the "Lost Church Found." See PERRANZABULOE.

St. Quintin Park and Wormwood Scrubbs, ry. sta., Met. Dist. Ry., in N. of Hammersmith met. bor.

St. Quivox, former par., Ayrshire; 3 miles NE. of Ayr is the par. church; is now part of the parish of Ayr.

St. Radigund's Abbey, ruin, in SE. of Kent, 3 miles W. of Dover; was founded in 1191; the gateway, chapel, and offices are in excellent preservation.

St. Ringans, Stirlingshire. See ST. NINIANS.

St. Robert's Cave, ancient hermitage, in W. vicinity of KNARESBOROUGH: which see.

St. Rollox, dist. and ry. sta., C. R., on N. side of Glasgow; P.O., T.O. Here are chemical works and the Caledonian Co.'s works for engines, coaches, and waggons.

St. Rollox Division, div. of the parl. burgh of Glasgow; pop. 118,626.

St. Ronan's Well, Peeblesshire. See INNERLEITHEN.

St. Sampson, or Golant.—par. and vil., Cornwall, on river Fowey, 3½ miles S. of Lostwithiel; 1483 ac., pop. 268.—**2. St. Sampson,** town and par., Guernsey, Channel Islands, 2½ miles N. of St. Peter Port; 1499 ac., pop. 5614; P.O., T.O., called **St. Sampson's**; is a place with considerable trade in stone from the adjacent quarries. Many improvements have been made in the harbour, which encloses 22 ac. of water, and is sheltered by a breakwater 650 ft. long. The church (1111) is the oldest in the island.

St. Saviour.—par., in Southwark, met. bor., co. London; 132 ac., pop. 12,056. In 1425 James I. of Scotland was married in the church here to the Lady Joanna Beaufort; the church, strictly St. Mary Overy's, containing the tombs of the dramatists Massinger and Fletcher, was restored and reopened in 1897. Quite close to it was the renowned Globe Theatre of the time of Shakespeare.—**2. St. Saviour,** par. and vil., Guernsey, Channel Islands, 3½ miles SW. of St. Peter Port; 1576 ac., pop. 1062.—**3. St. Saviour,** par., Jersey, Channel Islands, on E. side of St. Helier; 2296 ac., pop. 4053.

St. Selskar's, par., in co. and bor. of Wexford; 21 ac., pop. 1698.

St. Sepulchre, par., co. London, in met. bor. of Finsbury; 19 ac., pop. 1503.

St. Serf's Island, islet, in Loch Leven, Kinross-shire; has ruins of a priory.

St. Simon, eccl. dist., St. Helier par., Jersey, Channel Islands; pop. 3428.

St. Stanislaus, R. C. college, 5 miles W. of Tullamore, King's co.

St. Stephen.—par. and vil., in W. of Herts—par., 2 miles S. of St. Albans; 7326 ac., pop. 1783; vil., 1 mile S. of St. Albans; P.O., called **St. Stephen's.**—**2. St. Stephen,** Kent. See HACKINGTON.

St. Stephen's, par., Cornwall, 4 miles WNW. of Plymouth; 5169 ac., pop. 2109.

St. Stephen in Brannel, par. and vil., Cornwall—par., 9292 ac., pop. 4146; vil., 3 miles N. of Grampound Road sta. and 4½ miles W. of St. Austell; P.O., T.O., called **St. Stephen.**

St. Stephen's Chapel, ruined chapel, 1 mile W. of St. Davids, Pembrokeshire.

St. Stephen's Within, and **Without,** 2 pars., in co. and bor. of Waterford; 5 ac., pop. 484; and 31 ac., pop. 864.

St. Stephen's by Launceston, Urban and **Rural,** 2 adjoining pars., Cornwall—**St. S. Urban,** in Launceston mun. bor.; 528 ac., pop. 724; **St. S. Rural,** 3421 ac., pop. 335.

St. Stephen's near St. Albans. See ST. STEPHEN.

St. Stithians, par. and vil., Cornwall—par., 4361 ac., pop. 1713; vil., 3½ miles SE. of Redruth; P.O., called **Stithians.**

St. Sunday Crag, eminence, 2½ miles SW. of Patterdale vil., Westmorland.

St. Teath, par. and vil., Cornwall, 3 miles SW. of Camelford; 5905 ac. (160 water), pop. 1836; P.O.

St. Thomas, ry. sta., G. W. R., 1 mile S. of St. Davids sta., Exeter, Devon. See ST. THOMAS THE APOSTLE.

St. Thomas Island, island in river Shannon, co. Clare, 2 m. N. of Limerick.

St. Thomas Street, par., Cornwall, in mun. bor. of Launceston; 67 ac., pop. 746.

St. Thomas Swansea, eccl. dist., Swansea par., Glamorgan; pop. 6999.

St. Thomas in Pensford, vil., Somerset, 6 miles S. of Bristol.

St. Thomas in the Cliffe, Sussex, in E. suburbs of Lewes, with which it is connected by a bridge over the Ouse.

St. Thomas the Apostle, Urban and **Rural,** 2 adjoining pars., Cornwall—**St. T. U.,** in mun. bor. of Launceston, 147 ac., pop. 141; **St. T. R.,** 1944 ac., pop. 191.

St. Thomas the Apostle, par. (ry. sta., **St. Thomas,** G. W. R.), Devon; par., on W. side and in co. bor. of Exeter, 1272 ac., pop. 9457.

St. Thomas's, par., in NE. of Dublin city; 775 ac., pop. 40,135.

St. Trillo's Chapel, ancient chapel, on coast of Carnarvonshire, near Llandudno.

St. Tudwall's Lighthouse, on St. Tudwall's West island, S. of St. Tudwall's Road, on E. side of Lleyn Peninsula, Carnarvonshire, 7 miles SW. of Pwllheli; 36 ft. high, with occulting light 151 ft. above high water and seen 19 miles.

St. Tudy, par. and vil., Cornwall—par., 3283 ac., pop. 495; vil., 6 miles SW. of Camelford; P.O.

St. Twynnell, par., in co. and 3½ miles SW. of Pembroke; 1418 ac., pop. 148.

St. Valery, seat, 2 m. SW. of Bray, N. co. Wicklow.

St. Veep, par. and vil., Cornwall, 4 miles SW. of Lostwithiel; 3111 ac., pop. 464; has some remains of a priory.

St. Vigeans, *quoad sacra* par., Arbroath and St. Vigeans and Panbride pars., Forfarshire; pop. 1215. See ARBROATH.

St. Vincent's College, E. co. Dublin, ¾ m. S. of Castleknock.

St. Wenn, par., Cornwall, 4 miles NE. of St. Columb Major; 4695 ac., pop. 395.

St. Weonards, par. and vil., in S. of Herefordshire—par., 4561 ac., pop. 530; vil., 7 miles W. of Ross; P.O., T.O.

St. Werburgh's, par., in S. of Dublin city; 17 ac., pop. 1934.

St. Winifred's Well, Holywell, Flintshire; gives its name to the town, and was long ranked among the "Seven Wonders of Wales."

St. Winnow, par. and vil., Cornwall, on river Fowey, 2 miles SE. of Lostwithiel; 6247 ac., pop. 989.

St. Wolstans, seat, 1½ mile NE. of Celbridge, co. Kildare.

St. Woollos, par., Monmouthshire, near Newport; 1050 ac., pop. 275.

Saintbury, par. and vil., Gloucestershire, 1½ mile NE. of Bradbury; 1379 ac., pop. 117.

Saintfield, market town and par. with ry. sta., B. & C. D. R., N. co. Down, 11 miles by road and 15½ by rail SE. of Belfast—par., 13,333 ac., pop. 3073; town, pop. 554; P.O., T.O. Linen is manufactured here. Market day, *Monday;* was the scene of a skirmish in 1798. **Saintfield House,** seat, is 1 m. N. of town.

Saints.—island, in river Shannon, S. co. Clare; 17 ac., pop. 13.—**2. Saints,** island, in Lough Ree, SW. co. Longford.

Sainthill, seat, 1½ m. S. of E. Grinstead, NE. Sussex.

Saint's Bay, on S. coast of Guernsey, Channel Islands, between Moulin Head and Icart Point; is a retired and safe bathing-place.

Salachan, pl., N. Argyllshire, on W. side of Loch Linnhe, 2½ m. W. of Ardgour Hotel.

Salachie, Loch (Loch-an-t-Salachaidh), in par. and 5 miles W. of Golspie, Sutherland.

Salcey Lawn, seat, in co. and 7 miles SE. of Northampton. **Salcey Forest** is an ancient royal forest, covering 1847 ac.

Salcombe, urb. dist., and watering-place, Devon, on W. side of Salcombe Haven, 4 miles S. of Kingsbridge; urb. dist. and par., 1184 ac., pop. 1710; P.O., T.O. Salcombe is a small town, built on the steep side of a hill; the climate here is extremely equable and probably the mildest in the British Isles. There are good facilities for sea bathing and fishing. There is a lifeboat station. **Salcombe Haven** is a sea-inlet, penetrating to Kingsbridge. Near the town stands **Salcombe Castle,** a ruined fortress, taken and dismantled by the Parliamentarians during the great Civil War.

Salcombe Regis, coast par. and vil., Devon—par., 2566 ac., pop. 467; vil., 2 miles NE. of Sidmouth; near the vil. is **Salcombe Hill,** commanding extensive views.

Salcot Virley, Essex. See VIRLEY.

Salcott, par. and vil., Essex, 8 miles SW. of Colchester; 274 ac., pop. 208; P.O.

Salden, hamlet, Bucks, 3 miles E. of Winslow.

Sale, urb. dist. and par., with ry. sta., Manchester South Junction and Altrincham Ry., Cheshire, on river Mersey, 5 miles SW. of Manchester; urb. dist. and par., 2006 ac., pop. 12,088; P.O., T.O., and P.O., T.O., at **Sale Moor** 2 m. distant. Sale is practically a suburb of Manchester, and has extensive market gardens. The Bridgewater Canal runs through the district. **Sale Old Hall, Sale Priory,** and **Sale Lodge** are seats in the neighbourhood.

Saleby with Thoresthorpe, par. and vil. (**Saleby**), Lincolnshire, 2 miles NE. of Alford; 1789 ac., pop. 177; contains **Saleby Grange,** seat.

Saleen, Lough, near Castlebar, mid. co. Mayo.

Salehurst, par. and vil., Sussex, 6 miles N. of Battle; 6565 ac., pop. 1803; P.O.

Salen.—*quoad sacra* par. and vil., Kilninian and Kilmore, and Pennygown and Torosay pars., Argyllshire, on E. side of Mull island—*quoad sacra* par., pop. 441; vil., on Sound of Mull, 8 miles SE. of Tobermory.—**2. Salen,** place, Argyllshire, on N. shore of Loch Sunart, 10 miles NW. of Strontian; P.O., T.O.

Sales Point, prom., at mouth of river Blackwater, E. Essex.

Salesbury, par., NE. Lancashire, 5 miles N. of Blackburn; 1215 ac., pop. 217; P.O.

Salesbury Hall, seat, 5 m. SE. of St. Albans, Herts.

Salford.—parl. and co. bor. and par. with ry. sta., L. & Y. R., SE. Lancashire, on W. side of river Irwell; also in Pendleton and Broughton pars.; co. bor., 5202 ac., pop. 220,957; parl. bor., 5173 ac., pop. 220,957; par., 1354 ac., pop. 105,335. It forms practically a part of Manchester, in whose prosperity and trade it shares. It contains public parks and recreation grounds, including Peel Park with memorial statue of the late Sir Robert Peel. Salford returns 3 members to Parl. (3 divisions—viz., North, West, and South—1 member for each division); its representation was increased from 2 to 3 members in 1885. The parliamentary constituency contains 31,525 electors. See MANCHESTER.—**2. Salford,** par. and vil., Bedfordshire, 4 miles N. of Woburn; 871 ac., pop. 147; P.O.—**4. Salford,** par. and vil., Oxfordshire, in NW. of co., 2 miles NW. of Chipping Norton; 1567 ac., pop. 289.

Salford Priors, par. and vil. with ry. sta., M. R., Warwickshire—par., 4769 ac., pop. 828; vil., near confluence of rivers Arrow and Avon, 4 m. S. of Alcester; P.O., T.O.

Salfords, ham., 2 m. S. of Redhill, S. Surrey; P.O.

Salhouse, par. and vil. with ry. sta., G. E. R., Norfolk—par., 2072 ac., pop. 592; vil., 6 miles NE. of Norwich; P.O.; near the vil. is **Salhouse Broad,** or lake. **Salhouse Hall** is a seat.

Salia, vil., on bay of same name, NE. Achill Island, co. Mayo; pop. 342.

Saligo Bay, Argyllshire, on W. side of Islay. **Saligo River,** which drains Loch Gorm, flows into it.

Saline, par. and vil., Fife—par., 8757 ac., pop. 1012; vil., 2½ miles N. of Oakley sta. and 5½ miles NW. of Dunfermline, pop. 383; P.O., T.O.; 1 mile NE. of vil. is **Saline Hill,** alt. 1178 ft.

Saling, Great, par. and vil., Essex—par., 1599 ac., pop. 282; vil., 4½ miles NW. of Braintree; P.O., T.O., called **Saling;** near the vil. is **Saling Grove,** seat.

Saling, Little, Essex. See BARDFIELD SALING.

Salisbury (or **New Sarum**), parl. and mun. bor., city, and co. town of Wilts, with ry. stas., L. & SW. R. and G. W. R., at confluence of the Bourne and the Avon and Wiley, 23 miles W. of Winchester by road and 83½ miles SW. of London by rail—parl. bor., 908 ac., pop. 19,421; mun. bor., 600 ac., pop. 17,117. The parliamentary constituency contains 3085 electors. Market days, *Tuesday* and *Saturday*. Salisbury dates from the beginning of the 13th century, when the see was transferred from Old Sarum to New Sarum. The cathedral, begun in 1220, and completed in 1258, is one of the finest specimens of Gothic architecture in the kingdom; the spire, 404 ft., is the loftiest in England; the entire length of the building is 473 ft. It stands in a large and beautiful close. There are several educational institutions. The collection of prehistoric remains in the Blackmore Museum is only surpassed by that in the British Museum. The principal trade is in agricultural produce, and the cattle market is one of the largest in the west of England. The mfrs. include fine cutlery and steel goods, shoes, ropes, twine, haircloth, malting, and brewing. William Pitt (1708-1778), first Earl of Chatham, was a native. Salisbury gives the title of Marquis to the family of Cecil. It was made a free city by Henry III., and was incorporated by James I. It returns 1 member to Parliament.

Salisbury Bank, shoal, in mouth of Dee estuary, Cheshire; is 7 miles long.

Salisbury Crags, Edinburgh. See ARTHUR'S SEAT.

Salisbury Hill, eminence, Somerset, at Batheaston; has a Saxon camp.

Salisbury Plain, undulating tract, Wilts, extending W. from E. border of co. to Westbury and Warminster, and from the Vale of Pewsey 10 miles S. to vicinity of Salisbury; has an average height of 400 ft., and rises to a height of 775 ft. on Westbury Down. The Druidical circle of Stonehenge is in the plain, 6 miles N. of Salisbury. There are many remains of British and Roman camps. Salisbury Plain is an important military centre and forms with Aldershot the headquarters of the Army Corps.

Salkeld, Great, par. and vil., Cumberland—par., 3707 ac., pop. 482; vil., on river Eden, 5½ miles NE. of Penrith; P.O. **S. House** is a seat.

Salkeld, Little, par. and ry. sta., Cumberland, 4 miles SE. of Lazonby; 1142 ac., pop. 108.

Sall, par. and vil., Norfolk, 6 miles SW. of Aylsham; 1870 ac., pop. 181; near the vil. is **Sall Hall,** seat.

Sallachy.—seat, 5 m. NW. of Lairg, SE. Sutherlandshire. —**2. Sallachy,** vil., 3½ m. SE. of Strome Ferry, SW. Ross and Cromarty; P.O.

Sallagh, small lough, on borders of cos. Longford and Leitrim, 5½ m. SE. of Mohill.

Sallagh Braes, hill-ridge, 3 miles NW. of Larne, E. co. Antrim.

Sallakee Down, eminence, St. Mary's, Scilly Islands; is crowned by several Celtic tumuli.

Sallins, vil. with ry. sta., G. S. & W. R., N. co. Kildare, on Grand Canal, 2 miles N. of Naas and 18 miles SW. of Kingsbridge sta., Dublin; pop. 253; P.O., T.O.

Sallow, small island, in river Barrow, W. co. Kildare, 2½ m. S. of Monasterevin.

Sallowglen, seat, 2½ miles SW. of Tarbert, N. co. Kerry.

Sally Noggins, ham., co. Dublin. See GLENAGEARY.

Sallybrook, ry. sta., Londonderry and Lough Swilly and Letterkenny Ry., E. co. Donegal, 2 m. NE. of Manor Cunningham sta., which is 5 miles E. of Letterkenny.

Sallygap, mountain defile, N. co. Wicklow, 10 miles SW. of Bray; has an alt. of 1631 ft.

Sallymount, seat, 2 miles SE. of Kilcullen, E. co. Kildare.

Sallymount House, seat, 3½ miles ENE. of Castlepollard, co. Westmeath.

Sallysburgh, vil., Lanarkshire. See SALSBURGH.

Salmon Leap.—a series of falls, on r. Teogh, at Oughterard, N. co. Galway.—**2. Salmon Leap,** a fall, on river Liffey, near Leixlip, N. co. Kildare.

Salmonby, par. and vil., Lincolnshire, on river Steeping, 6 miles NE. of Horncastle; 1001 ac., pop. 86.

Salop, another name for SHROPSHIRE.

Salperton, par., Gloucestershire, 7 miles SE. of Cheltenham; 1401 ac., pop. 139; contains **Salperton Park.**

Salruck, place, seat, and pass, 6 miles NW. of Kylemore NW. co. Galway, near mouth of Killary Harbour.

Salsburgh, vil., Lanarkshire, 3¼ miles NW. of Shotts ry sta.; pop. 706; P.O.

Salt, vil. with ry. sta., G. N. R., Staffordshire, 3½ m. NE of Stafford; P.O.

Salt, Lough, 5 miles W. of Milford, N. co. Donegal; i near **Salt Mountain;** alt., 1546 ft.

Salt Cove, cove, at mouth of river Ribble, Lancashire, miles SW. of Kirkham.

Salt Hill, pl., S. Bucks, 2½ miles N. of Windsor; P.O.

Salt Hill, seat, in co. and 7 miles SW. of Donegal.

Salt Hole, a ravine, near Ballycarry, E. co. Antrim.

Salt Pan, narrow chasm, at head of Cucklet Dell, Derbyshire, near Eyam.

Salt Way, Roman road, from coast of Hants, to Ol Droitwich, in Worcestershire.

Salt and Enson, par., in co. and 3½ miles NE. of Stafford 1609 ac., pop. 364; contains **Salt,** vil.

Saltaire, town with ry. sta., M. R., E. div. West-Ridin Yorkshire, on river Aire, 4 miles NW. of Bradford; P.O T.O.; is a model town, with well-planned streets, and tak its name from its founder, Sir Titus Salt (1803-76), wh planted here his vast factories for the manufacture alpaca fabrics, and erected dwelling-houses for his wor people.

Saltash, mun. bor., par., and market town, with ry. sta G. W. R., Cornwall, on river Tamar, 4 miles NW. Devonport; mun. bor. and par., 194 ac., pop. 3357; P.O T.O. Market day, *Saturday*. Saltash was an ancie corporate town, possessing charters from Richard III. a subsequent monarchs, and was at one time a place of gre importance, mainly on account of its being one of the pass into Cornwall. It was represented in Parliament by members until 1832, and suffered great decline until t railway era, when it rapidly revived in prosperity and und went considerable extension. It is a port of some con quence, and carries on malting, fishing, and an acti coasting trade; grapes are largely cultivated in and arou the town. Cattle markets are held on the first Mond and third Tuesday in every month. The Albert Brid a celebrated railway bridge (by Brunel), 2240 ft. long a

240 in height, carries the railway across the estuary of the Tamar at a height of 100 ft. above water level.

Saltburn, vil., Ross and Cromarty, 1¼ mile NE. of Invergordon; pop. 302.

Saltburn by the Sea, urb. dist., par., small town, and watering-place, with ry. sta. (**Saltburn**), N. E. R., N. R. Yorkshire, 4 miles SE. of Redcar, 6 miles NE. of Guisborough, and 20¾ miles E. of Middlesbrough by rail; urb. dist. and par., 547 ac., pop. 2578; P.O., T.O. Saltburn dates from 1860, when the railway was opened. It is a well-built place, situated on lofty cliffs facing the sea, and combines the charms of maritime and inland scenery. Among its attractions are the sands, extending about 8 miles along the coast; the brine baths; the promenade pier, 1500 ft. long; and the prospect from the iron girder-bridge, 130 ft. high, which spans the glen traversed by the Skelton Beck. Numerous places of interest are within easy distance of Saltburn.

Saltby, par. and vil., Leicestershire, 8 miles NE. of Melton Mowbray; 2442 ac., pop. 227.

Saltcoats, police burgh, seaport, and watering-place, with ry. stas., G. & SW. R. and C. R., Ayrshire, 1¼ mile SE. of Ardrossan and 29½ miles SW. of Glasgow by rail; town and burgh, pop. 8120; P.O., T.O. Has good facilities for sea bathing. There are large collieries in the neighbourhood. The proximity of Ardrossan and Stevenston makes Saltcoats a thriving and busy place.

Saltee Islands, Great and **Little,** S. co. Wexford, 10 miles SW. of Carnsore Point—Great Saltee, 215 ac., pop. 17; Little Saltee, 93 ac., pop. 3; a light-vessel is moored off CONINGBEG ROCK: which see.

Salter and Eskett, par., Cumberland, 6 miles SE. of Whitehaven; 638 ac., pop. 176; has iron ore mines.

Salterbridge, seat, 1½ mile W. of Cappoquin, W. co. Waterford.

Salterforth, par., N. div. W. R. Yorkshire, 8 miles SW. of Skipton; 1760 ac., pop. 615; P.O.

Salterhebble, eccl. dist., Halifax par., N. div. West-Riding Yorkshire, on SE. side of Halifax; pop. 5939; P.O., T.O.

Salterns, Great, pl., Hants. in co. bor. of Portsmouth.

Saltersford cum Kettlehulme, eccl. dist., Prestbury par., Cheshire; pop. 403.

Saltersgate Brow, eminence, North-Riding Yorkshire, 7 miles NE. of Pickering.

Salterstown, par., S. co. Louth, on Dundalk Bay, 3 miles SE. of Castlebellingham; 1047 ac., pop. 140.

Saltersway, ramified ancient roads, Durham, running S. from Wearmouth in various directions.

Saltersweil House, seat, Cheshire; post-town, Tarporley.

Salterton.—vil., 3 miles E. of Topsham, Devon.—**2. Salterton,** hamlet, Wilts, on river Avon, 4 miles NW. of Salisbury.—**3. Salterton.** See BUDLEIGH SALTERTON and WOODBURY SALTERTON.

Saltfleet, or **Saltfleet Haven,** vil., on E. coast of Lincolnshire, 2½ miles NE. of Saltfleetby sta.; P.O.; is a sea-bathing resort, and ranks as a sub-port to Boston. See SKIDBROOKE CUM SALTFLEET.

Saltfleetby, ry. sta., G. N. R., in E. of Lincolnshire, 8 m. NE. of Louth; P.O.

Saltfleetby All Saints, par. (ry. sta., **Saltfleetby,** G. N. R.), Lincolnshire; 1211 ac., pop. 134.

Saltfleetby St. Clement, par. (ry. sta., **Saltfleetby,** G. N. R.), Lincolnshire; 1164 ac., pop. 74.

Saltfleetby St. Peter, par. (ry. sta., **Saltfleetby,** G. N. R.), Lincolnshire; 2254 ac., pop. 290; contains **Saltfleetby House,** seat, 1½ mile SW. of Saltfleetby sta.

Saltford, par. and vil. with ry. sta., G. W. R., on N. border of Somerset—par., 890 ac., pop. 500; vil., on river Avon, 5 miles NW. of Bath; P.O., T.O.

Salthill, ham., 1 mile NW. of Slough, Bucks.

Salthill.—ry. sta., D. W. & W. R., near Kingstown, co. Dublin.—**2. Salthill,** pl., in co. and suburbs of Galway; P.O., T.O.

Salthill House, seat, 1½ m. W. of Chichester, SW. Sussex.

Salthouse, coast par. and vil., Norfolk—par., 1574 ac., pop. 217; vil., 3 miles N. of Holt; P.O.

Salthouse Head, headland, 1 mile S. of Peterhead, Aberdeenshire.

Salthrop, ham. and seat, Wilts, 2 m. SW. of Wroughton.

Saltley, formerly civ. par. with ry. sta., M. R., now included in the city of Birmingham; the Worcester, Lichfield, and Hereford Diocesan College is here; P.O., T.O.

Saltmarsh, par., in E. of Herefordshire, 3 miles NE. of Hereford; 129 ac., pop. 3. **S. Castle** is a seat.

Saltmarshe, par. with ry. sta., N. E. R., E. R. Yorkshire, on river Humber; 822 ac., pop. 84; the sta. is 3 miles NE. of Goole; in vicinity is **Saltmarshe House,** where the Saltmarshe family has lived since the days of the Conqueror.

Saltmills, vil., S. co. Wexford, on Bannow Bay, 4 miles N. of Fethard; P.O.

Saltney, par. and vil., with ry. sta., G. W. R., Flintshire—par., 2326 ac., pop. 3828; vil., on river Dee, 2¼ miles SW. of Chester; P.O., T.O.; has risen rapidly in importance as a place of coasting trade; has wharf and docks, and is the nearest and most convenient outlet for the central districts of Wales and the mining fields of Shropshire and Staffordshire. Saltney has extensive iron works for the mfr. of anchors and chain cables. Here also are carriage works of the G. W. R.

Saltney Ferry (Mold Junction), ry. sta., L. & NW. R., on borders of Flintshire and Cheshire, 2½ miles SW. of Chester; P.O.

Saltom Bay, small bay, between Whitehaven and St. Bees Head, W. Cumberland.

Salton, par. and vil., N. R. Yorkshire; 1749 ac., pop. 122: vil., 7 miles SW. of Pickering; P.O.

Salton, par., with ry. sta. (**Saltoun**), N. B. R., 4 m. SE. of Ormiston and 15¼ miles by rail ESE. of Edinburgh, Haddingtonshire, on river Tyne; 3641 ac., pop. 431; the church is at **East Salton,** vil., 6¼ miles SW. of Haddington; 1 m. SW. of East Salton is **West Salton,** vil.; P.O.; **Saltoun Hall,** seat, is 1 mile NW. of East Salton.

Saltram House, seat of Earl of Morley, in SW. of Devon, 4 miles NE. of Plymouth; stands in a finely wooded park 300 ac. in extent.

Saltrick, picturesque creek, on SE. coast of Isle of Man, 3 miles NE. of Castletown.

Saltwick, hamlet, Northumberland, 4 m. S. of Morpeth.

Saltwood, par. and vil., Kent—par., 2387 ac., pop. 576; vil., 1 mile N. of Hythe; P.O.; the picturesque ruins of **Saltwood Castle** and the modern seat of the same name are near the vil.

Salvington, hamlet, Sussex, 2 miles NW. of Worthing; John Selden (1584–1654) was a native; P.O.

Salwarpe.—river, Worcestershire; rises on Lickey Hills, and flows 14 miles SW. past Droitwich to the Severn 1 mile above Claines.—**2. Salwarpe,** par. and vil., Worcestershire, on river Salwarpe, 2 miles SW. of Droitwich; 1763 ac., pop. 353; here the Earl of Warwick and Salisbury, known as the "King Maker," was born.

Salway Ash, hamlet, Dorset, in SW. of co., 2½ miles from Bridport; P.O.

Salwick, ham. with ry. sta., L. & NW. & L. & Y. Jt. R., N. Lancashire, 5 miles NW. of Preston. See CLIFTON WITH SALWICK.

Samares, ry. sta., Jersey Eastern Ry., on S. coast of Jersey, Channel Islands, at E. side of St. Aubin's Bay, 1¾ mile SE. of St. Helier; P.O., T.O. **Samares Bay** is a small cove, in the E. part of St. Aubin's Bay, between Fort Regent and La Motte; in vicinity is **Samares Manor House** with a round tower of 1096.

Sambourn, par. and vil., Warwickshire, 3½ miles NW. of Alcester; 2218 ac., pop. 437.

Sambrook, eccl. dist., Cheswardine and Chetwynd pars., on E. border of Shropshire; pop. 391; P.O.

Samlaman, seat, 4½ m. S. of Arisaig, W. Inverness-shire.

Samlesbury, par. and vil., NE. Lancashire, on river Ribble, 3½ miles E. of Preston; 4384 ac., pop. 860; contains **Samlesbury Hall,** seat.

Samore, hill, in co. and 5 m. NE. of Sligo; alt., 1430 ft.

Sampford, Great, par. and vil., Essex—par., 1737 ac., pop. 404; vil., on river Pant, 8 miles SE. of Saffron Walden; P.O.

Sampford, Little, par. and vil., Essex, on river Pant, adjacent to Great Sampford; 3322 ac., pop. 388.

Sampford Arundel, par. and vil., Somerset, 2½ miles SW. of Wellington; 1216 ac., pop. 339; P.O.

Sampford Brett, par. and vil., Somerset, 1½ mile SW. of Williton; 1151 ac., pop. 178; P.O.

Sampford Courtney, par. and vil. with ry. sta., L. & SW. R., Devon—par., 8671 ac., pop. 802; vil., 1½ m. N. of its sta., which is 3¾ m. NE. of Okehampton; P.O., called **Sampford Courtenay.**

Sampford Peverell, par. and vil., Devon—par., 2221 ac., pop. 619; vil., 5 miles NE. of Tiverton; P.O., T.O.

Sampford Spiney, par., Devon, on W. side of Dartmoor, 4 miles SE. of Tavistock; 1602 ac., pop. 478.

Samphire Island, small island, off W. coast of Cornwall, 1½ m. SW. of Portreath.

Samphire Island, Little, co. Kerry. See LITTLE SAMPHIRE ISLAND.

Samphrey, island, Shetland, in SE. entrance to Yell Sound; measures ½ mile by 1 mile.

Sampson Island, one of the Scilly Islands, lying S. of Bryher.

Samson's Lane, pl., 1 mile from Stronsay, Orkney; P.O.

Samson's Ribs, cliff with basaltic columns, on SW. side of Arthur's Seat, Edinburgh.

Samuelston, vil., Haddingtonshire, on river Tyne, 3½ m. SW. of Haddington.

Sanaighmore, ham. and bay, on NW. coast of Islay, Argyllshire, 5 m. SW. of Ardnave Point.

Sancreed, par. and vil., Cornwall, 4 miles SW. of Penzance; 4608 ac., pop. 784.

Sancton and Houghton, par. and vil. (**Sancton**), E. R. Yorkshire—par., 3112 ac., pop. 335; vil., 2½ miles SE. of Market Weighton; P.O.

Sand, hamlet and seat, Somerset, 7 miles W. of Wells.

Sand Bay, bay, 2 m. N. to S., W. coast of Somerset, 1 m. N. of Weston super Mare; **Sand Point** forms the northern extremity.

Sand Head, North, N. end of Goodwin Sands, off E. coast of Kent, 7 miles E. of Ramsgate; has light-vessel, with flashing light (Goodwin) seen 10 miles.

Sand House, seat, Devon; post-town, Sidmouth.

Sand Hutton.—par., N. R. Yorkshire, 7½ miles NE. of York; 2242 ac., pop. 203; P.O., T.O.; contains **Sand Hutton Park,** seat.—**2. Sand Hutton,** par. and seat, 3 miles W. of Thirsk, N. R. Yorkshire; 1352 ac., pop. 271; P.O., called **Sandhutton.**

Sand Sound, voe or bay, Shetland, on N. side of Scalloway Bay.

Sanda, island, Argyllshire, at W. side of entrance to Firth of Clyde, 1¾ mile S. of Kintyre peninsula; pop. 19; measures ¾ by 1½ mile; greatest alt., 405 ft.; has a lighthouse 48 ft. high, with occulting light 165 ft. above high water and seen 18 miles.

Sandabay, cove, on N. coast of Devon, at E. side of Combemartin Bay.

Sandaig, ham. and bay, Knoydart, Argyllshire, on N. side of mouth of Loch Nevis.

Sandal Grove, seat, West-Riding Yorkshire, on river Don, 4 miles NE. of Doncaster.

Sandal Magna, urb. dist., small town, and par., with ry. sta. (**Sandal**), G. N. & G. C. Jt. R., 2 miles SE. of Wakefield, S. div. W. R. Yorkshire; urb. dist. and par., 1619 ac., pop. 6843; P.O., T.O.; in vicinity are the remains of **Sandal Castle,** once the residence of John Baliol, but chiefly famous as the scene of the battle of Wakefield (1460), in which the Duke of York was defeated by Queen Margaret. It was dismantled during the great struggle between King Charles I. and the Parliament; the grounds are now utilised as a recreation ground.

Sandal and Walton, ry. sta., M. R., S. div. W. R. Yorkshire, 1 m. SE. of Sandal Magna.

Sanday.—island, Inner Hebrides, Argyllshire, off E. side of Canna island, and 4 miles NW. of Rum island; pop. 44; measures 1¾ by ½ mile, and is connected with Canna at low water.—**2. Sanday,** one of the largest of the North Isles of Orkney, comprising the 2 pars. of Lady, and Cross and Burness; pop. 1727; P.O., T.O.; is very irregular in form and very flat, and has a light sandy soil. On the E. point of the island is a lighthouse 75 ft. in height and 80 ft. above high water, with a fixed light (**Start Point**) visible 14 miles.

Sandbach, urb. dist., market town, and par., with ry. sta., L. & NW. R., Cheshire, 4½ miles NE. of Crewe; urb. dist. and par., 2694 ac., pop. 5558; P.O., T.O. Market day, *Thursday.* Sandbach has mfrs. of boots and shoes, chemicals, fustian factories, &c., and (in the neighbourhood) saltworks. It has a spacious grammar school, and in the market-place are two antique obelisks. There are three annual cattle fairs.

Sandbach Heath, eccl. dist., Sandbach par., Cheshire; pop. 1069.

Sandbank, *quoad sacra* par. and vil., Dunoon and Kilmun par., Argyllshire, on S. side of Holy Loch, 2¾ miles NW. of Dunoon; par. and vil., pop. 1018; P.O., T.O.; is a summer resort, and has a hotel, pier, and steamer connection with Glasgow and Greenock.

Sandbeck Hall, seat of the Earl of Scarborough, S. div. W. R. Yorkshire, 3 m. SW. of Tickhill.

Sandborough, ham., Staffordshire, 7 miles N. of Lichfield.

Sandbourne, seat, near Bewdley, Worcestershire.

Sandbrook, seat, 3½ m. S. of Tullow, E. co. Carlow.

Sandcroft. See ELMHAM, SOUTH.

Sandeel Bay, small bay, SW. co. Wexford, 3 m. SW. of Fethard.

Sandel Heath, pl., 2 m. N. of Fordingbridge, Hants; P.O.

Sandend, fishing vil., Banffshire, on Sandend Bay, 2½ miles W. of Portsoy.

Sanderay, island, Outer Hebrides, Inverness-shire, 3½ miles S. of Barra island; pop. 3; consists of a single hill of gneiss; alt., 800 ft.

Sanderingham. See SANDRINGHAM.

Sanders Park, seat, near Charleville, N. co. Cork.

Sanderstead, par. and vil. with ry. sta., L. B. & S. C. R. (1 m. NW.), Surrey, 3 miles SE. of Croydon; 3151 ac., pop. 1001; P.O., T.O.; near the vil. is **S. Court.**

Sandfield, hamlet, Lincolnshire, 2 miles SE. of Alford.

Sandford.—par., Berks. See WOODLEY AND SANDFORD.—**2. Sandford,** par. and vil., Devon—par., 7964 ac., pop. 1253; vil., 2 miles NW. of Crediton; P.O.—**3. Sandford,** vil., Dorset, 4 miles S. of Morden. **S. House** is a seat.—**4. Sandford,** vil., Isle of Wight, 5½ miles SE. of Newport.—**5. Sandford,** vil., Shropshire, 5 miles W. of Market Drayton; in vicinity is the seat of **Sandford Hall.**—**6. Sandford,** hamlet, Shropshire, 5½ miles SE. of Oswestry; in vicinity is **Sandford Hall,** seat.—**7. Sandford,** hamlet with ry. sta., **Sandford and Banwell,** G. W. R., Somerset, 3½ miles E. of Axbridge; P.O., T.O.—**8. Sandford,** hamlet, Westmorland, on river Eden, 3 miles SE. of Appleby.

Sandford, vil., Lanarksh., 1½ m. SE. of Stonehouse; P.O.

Sandford, Dry, cum Cothill, eccl. dist., Abingdon St. Helen, and Marcham pars., Berks; pop. 262.

Sandford Bay, Peterhead, Aberdeenshire.

Sandford Orcas, par. and vil., Dorset—par., 1104 ac., pop. 202; vil., on SW. verge of co., 3 miles NW. of Sherborne; P.O. **S. O. Manor** is a seat.

Sandford St. Martin, par. and vil., Oxfordshire—par., 2292 ac., pop. 340; vil., 6 miles NW. of Woodstock; P.O.

Sandford on Thames, par. and vil., Oxfordshire—par., 1005 ac., pop. 301; vil., on river Thames, 3 miles SE. of Oxford; P.O., T.O.; Sandford Lock on the Thames is 3¼ m. from Oxford and 101 m. from Putney; **Sandford Park,** seat, is in vicinity.

Sandgate, urb. dist., small town, and par., with ry. sta. SE. & C. R. (1 m. E. at Seabrook), Kent, 1½ mile SW. of Folkestone and within the parl. limits of Hythe—urb. dist. (including also Folkestone next Sandgate par.), 43[illegible] ac., pop. 2294; par., 273 ac., pop. 2023; P.O., T.O. Sandgate has rapidly risen into repute as a watering place, its sheltered position attracting numerous visitors. Here is the Beach Rocks Convalescent Home. **Sandgate Castle,** erected in 1539 by Henry VIII., forms one of the defences of the coast; the castle was materially strengthened in 1806. Here is a Lloyd's signal station.

Sandgate Park, seat, 5 m. NW. of Steyning, SW. Sussex.

Sandham Heath, tract, near Brading, Isle of Wight.

Sandhaven, pl., 2 miles W. of Fraserburgh, Aberdeenshire; P.O., T.O.

Sandhead, vil., Wigtownshire, on Luce Bay, 7 miles SE. of Stranraer; P.O., T.O.

Sandhill Heath, ham., Hants, 2 m. SW. of Rockbourne.

Sandhill Park, seat, Somerset, 5 miles NW. of Taunton.

Sandhills, ry. sta., L. & Y. R., in N. of Liverpool.

Sandhoe, par., Northumberland, 3 miles NE. of Hexham; 2619 ac., pop. 380; contains **Sandhoe House.**

Sandholes, pl., 4 m. from Cookstown, E. co. Tyrone; P.O.

Sandholme, hamlet with ry. sta., H. B. & W. R. R., N. R. Yorkshire, 5 miles NE. of Howden.

Sandhurst.—par. and vil. (ry. sta., **Camberley and Yorktown,** L. & SW. R.), Berks, in SE. of co.—par. (containing Crowthorne), 2506 ac., pop. 2386; vil., on river Blackwater, near Wellington College sta., 4½ miles S. of Wokingham and 33 SW. of London; P.O., T.O., and P.O. at **Sandhurst Street,** 2 m. distant. The Royal Military College, originally founded in 1802 at Great Marlow, and removed in 1812 to Sandhurst, is now used for giving special military training to cadets. **Sandhurst Lodge,** 1½ m. NW. of village, is a seat.—**2. Sandhurst,** par. and vil., in co. and 3 miles N. of Gloucester; pop. 2175 ac., pop. 409.—**3. Sandhurst,** par. and vil., Kent—par., 4421 ac., pop. 954; vil., 6 miles S. of Cranbrook; P.O., T.O.—**4. Sandhurst,** hamlet, 2 miles NW. of Lamberhurst, Kent.

Sandhutton, North-Riding Yorkshire, 7½ miles NE. of York. See SAND HUTTON.

Sandiacre, par. and vil. with ry. sta. (**Stapleford and Sandiacre**), M. R., Derbyshire—par., 1224 ac., pop.

2954; vil., on river Erewash, 3 miles N. of Trent Junction and 7½ miles E. of Derby; P.O., T.O.

Sandilands, ry. sta., C. R. (alt., 611 ft.), Lanarkshire, 3 m. S. of Lanark and 7½ m. SW. of Carstairs Junc.; P.O.

Sandiway, vil., Cheshire, 2 m. SE. Weaverham; P.O., T.O.

Sandle Manor, seat, 2 miles N. of Fordingbridge, Hants.

Sandleford, par. and seat, Berks, on river Embourn, 2 miles S. of Newbury; 520 ac., pop. 48. The mansion house comprises part of the original priory, which was founded near the close of the 12th century.

Sandley, ham., 2½ m. SW. of Gillingham, Dorset; P.O., T.O.

Sandling, hamlet, Kent, 1 mile N. of Maidstone; P.O.; in vicinity is **Sandling Park,** seat.

Sandling Junction, ry. sta., SE. & C. R., E. Kent, 9 miles W. of Folkestone.

Sandness, pl., 8 miles N. of Walls, Shetland; P.O., T.O.; **Sandness Hill** has an alt. of 817 ft.

Sandon.—par. and vil., Essex—par., 2408 ac., pop. 398; vil., 3 miles SE. of Chelmsford; P.O.—**2. Sandon,** par. and vil., Herts, in SE. of co.—par., 4061 ac., pop. 578; vil., 4½ miles SW. of Royston; P.O.—**3. Sandon,** par. and vil. with ry. sta., N. S. R., Staffordshire—par., 3574 ac., pop. 458; vil., 5 miles NE. of Stafford; P.O., T.O.; in vicinity of vil. is **Sandon Hall,** seat of the Earl of Harrowby.

Sandown, urb. dist., town, and par., with ry. sta., I. o. W. R., Isle of Wight, on Sandown Bay, 6½ miles S. of Ryde; urb. dist. and par., 1231 ac., pop. 5006; P.O., T.O. Sandown is a favourite and rapidly increasing watering-place, occupying a picturesque situation, and with excellent facilities for bathing. Has a pier, sea-wall, and promenade. **Sandown Bay** extends from Culver Cliff to Dunmose; is 5½ miles wide, and has a splendid sandy beach. Near the town is **Sandown Cottage,** seat; and **Sandown Lake.**

Sandown Castle, ruined block-house, in N. vicinity of Deal, Kent; Col. Hutchinson, one of the judges of Charles I., was imprisoned here till his death in 1664.

Sandown Park, near Esher Sta., Surrey; is a fashionable race-ground covering 150 ac.

Sandplace, vil. with ry. sta., Liskeard and Looe Ry., Cornwall, 2½ miles N. of Looe sta.; P.O., T.O.

Sandray, one of the Barra Is., Outer Hebrides, 3½ m. S. of Barra.

Sandridge Rural, par. and vil., Herts—par., 5709 ac., pop. 1449; vil., 2½ miles NE. of St. Albans; P.O. In this parish is St. Bernard's Heath, scene of the second battle of St. Albans (1461). The first Duchess of Marlborough (1660–1744) was a native.

Sandridge Park.—seat, Devon, 3 miles NW. of Dartmouth.—**2. Sandridge Park,** seat, 2½ miles NE. of Melksham, Wilts.

Sandringham, par., Norfolk, 6 miles NE. of King's Lynn; 1174 ac., pop. 98; P.O., T.O.; Sandringham is a seat of King Edward VII. The church of St. Mary Magdalene which stands in the grounds contains memorial tablets to members of the Royal Family. In the vicinity is the model village of Sandringham.

Sandrock, place with hotel, in extreme S. of Isle of Wight, near Niton; has ornamental grounds, and is much resorted to by visitors.

Sands, seat, on Firth of Forth, 1½ m. SE. of Kincardine.

Sands Hall, seat, 1 mile W. of Sedgefield, Durham.

Sandsend, coast vil. with ry. sta., N. E. R., N. R. Yorkshire, 2 miles NW. of West Cliff sta., Whitby; P.O., T.O.

Sandsfoot Castle, ruined fortalice, on S. coast of Dorset, ½ mile S. of Weymouth; was erected in 1539 as one of the coast defences.

Sandside, vil. with ry. sta., Furness Ry., Westmorland, 9 miles S. of Kendal.

Sandside House, seat, Caithness, 1 mile W. of Reay vil., near Sandside Bay.

Sandsound Voe. See SAND SOUND.

Sandsting, par., in middle of Mainland, Shetland; 39,870 ac., pop. 2396; the church is 13 miles NW. of Lerwick.

Sandtoft, hamlet, par., Lincolnshire, 3½ miles N. of Epworth. **S. Grove** and **S. Grange** are seats.

Sandway, hamlet, Kent, 1 mile SW. of Lenham; P.O.

Sandwich.—mun. bor. and cinque port, with ry. sta., SE. & C. R., Kent, on river Stour, 2 miles from the sea at Pegwell Bay, 13 miles N. of Dover, and 86½ miles E. of London by rail; mun. bor., 707 ac., pop. 3170. Market days, *Wednesday* and *Saturday*. Sandwich rose into importance as the ancient town of Richborough decayed from the receding of the sea. It was made a cinque port by Edward the Confessor; was the royal port for the navy from the Conquest until the time of Richard II.; and continued to be a port of great note until the reign of Edward VI., when the harbour became choked up with sand. Since 1847 the harbour has been improved, and trade has consequently revived. The well-known Sandwich golf course is within 1½ mile of the station; it is one of the five courses on which the Open and Amateur Championships are held. Sandwich returned 2 members to Parliament until 1885, when it was disfranchised.

Sandwick, hamlet, on Ullswater, Westmorland, 3 miles NE. of Patterdale.

Sandwick.—par., on W. coast of Pomona, Orkney; 11,827 ac., pop. 1071; P.O.; the church is 5 miles N. of Stromness.—**2. Sandwick,** vil., 1¼ mile SE. of Stornoway, Lewis island, Ross and Cromarty; pop. 438.—**3. Sandwick,** *quoad sacra* par. and hamlet, Dunrossness par., Shetland—*quoad sacra* par., pop. 2116; hamlet, on E. coast of Mainland, 13 miles SW. of Lerwick; P.O., T.O.

Sandwith, par. and vil., Cumberland—par., 1365 ac., pop. 389; vil., 2 miles S. of Whitehaven; P.O.

Sandwood, loch, 7 m. NW. of Rhiconich, in NW. Sutherlandshire.

Sandy, par. and large vil. with ry. sta. (**Sandy Junction**), G. N. & L. & NW. Rys., Bedfordshire, in E. of co.—par., 4276 ac., pop. 3110; vil., on river Ivel, 3 m. NW. of Biggleswade; P.O., T.O. **Sandye Place** is a seat.

Sandy, island, Baltimore Bay, SW. co. Cork; pop. 6.

Sandy, loch, 2 m. SW. of Lerwick, Shetland Islands.

Sandy Ford, ham., S. co. Wicklow, 7 m. W. of Aughrim.

Sandy Lane.—hamlet, 5 miles NW. of Devizes, Wilts; P.O.—**2. Sandy Lane,** ham., 3½ m. NW. of Bradford, W. R. Yorkshire; P.O.

Sandybrook Hall, seat, near Ashbourne, Derbyshire.

Sandycove, pl. and ry. sta., D. W. & W. R., in co. and 6½ miles SE. of Dublin; adjoining Kingstown; P.O., T.O.

Sandycroft, vil. with ry. sta., L. & NW. R., Flintshire, on river Dee, 3½ miles W. of Chester; P.O.

Sandyford, vil., Staffordshire, 2 miles N. of Newcastle under Lyme.

Sandyford, pl., 2 m. SE. of Dundrum, S. co. Dublin; P.O., T.O.

Sandygate, vil., N. Isle of Man, 2¼ m. NNW. of Sulby.

Sandyknowe Crags, 1½ mile SW. of Smailholme, Roxburghshire; at the farm of Sandyknowe Sir Walter Scott spent part of his boyhood.

Sandymount.—suburb of Dublin city, in co. and 2 miles SE. of Dublin; P.O., T.O.—**2. Sandymount,** ham., E. coast of Louth, 3½ m. SSE. of Dundalk.

Sandywell Park, seat, 5 miles NW. of Northleach, Gloucestershire.

Sankey, Great, par. and vil. (ry. stas., **Sankey,** C. L. C. R., and **Sankey Bridges,** L. & NW. R.), SW. Lancashire—par., 1922 ac., pop. 1034; vil., on Sankey Canal, 2 miles W. of Warrington; P.O., T.O., at **Sankey Bridges.**

Sankey Brook, river, SW. Lancashire; rises near Bickerstaffe, and flows 15 miles SE. past St. Helens to the Mersey SW. of Warrington.

Sankey Canal, SW. Lancashire, extending from St. Helens 12 miles SE. to the Mersey near Warrington, thence 3½ miles W. to vicinity of Widnes; was made in 1755–68, and was the earliest artificial waterway in England; was amalgamated with the St. Helens Railway in 1845, and passed with that railway to the London and North-Western Railway in 1864.

Sannick Bay, small bay, ¾ m. W. of Duncansbay Head, Caithness.

Sannox, hamlet, on NE. side of Arran island, Buteshire, at foot of Glen Sannox, 7 miles N. of Brodick.

Sanquhar, parl., royal, and mun. burgh and par., with ry. sta., G. & SW. R. (alt., 499 ft.), Dumfriesshire, on river Nith, 26½ miles NW. of Dumfries and 56½ miles SE. of Glasgow by rail—par., 40,905 ac., pop. 2933; parl. and mun. burgh, pop. 1375; royal burgh, pop. 1379; P.O., T.O.; has mfrs. of carpets, spades and shovels, and bricks; it stands in the midst of a coalfield, and supplies coal to Dumfries and the surrounding districts. Sanquhar was made a royal burgh in 1598, and forms one of the Dumfries District of Parliamentary Burghs, which returns 1 member.

Sanquhar House, seat, 1 mile S. of Forres, Elginshire.

Sansaw Hall, seat, 4 miles S. of Wem, Shropshire.

Santon.—hamlet, Cumberland, on river Irt, 4½ miles NE. of Ravenglass; the river is here crossed by **Santon Bridge,** where there is an inn; P.O. See IRTON, SANTON, AND MELTHWAITE.—**2. Santon,** par., Norfolk, on

Brandon river, 3½ miles NW. of Thetford; 1527 ac., pop. 44.—**3. Santon,** ry. sta., I. o. M. R. (alt., 191 ft.), Isle of Man, 8½ miles SW. of Douglas. See ST. ANNE.

Santon, High and **Low,** 2 hamlets, Lincolnshire, adjacent to Appleby.

Santon Bridge, Cumberland; P.O. See SANTON.

Santon Burn, stream, Isle of Man; rises at foot of South Barrule, and flows 5 miles SE. and S. to the sea.

Santon Downham, par., W. Suffolk, on river Ouse, 2 m. SW. of Brandon; 3921 ac., pop. 93. **Santon Downham** is a seat.

Santon Head, headland, SE. coast of Isle of Man, 4 m. SW. of Douglas Head.

Santry, par., in co. and 3 miles N. of Dublin; 4709 ac., pop. 788; P.O.; contains **Santry House,** seat.

Santry, river, flows 6 m. SE. to Dublin Bay.

Sapcote, par. and vil., Leicestershire, 4 miles E. of Hinckley; 1553 ac., pop. 845; P.O. Stone is quarried.

Saperton. See SAPPERTON.

Sapey, Lower, par. and vil., Worcestershire—par., 1696 ac., pop. 161; vil., on river Frome, 4½ miles NE. of Bromyard.

Sapey, Upper, par. and vil., Herefordshire, in NE. of co., 6 miles N. of Bromyard; 2171 ac., pop. 286.

Sapiston, par. and vil., W. Suffolk, 3 miles NW. of Ixworth; 1282 ac., pop. 211.

Sapley, hamlet, in co. and 2 miles N. of Huntingdon. See HARTFORD AND SAPLEY.

Sapperton.—par. and vil., Gloucestershire—par., 3960 ac., pop. 419; vil., 5 m. W. of Cirencester; P.O.; the Sapperton tunnel (G. W. R.) is 1¼ m. long.—**2. Sapperton,** hamlet, Derbyshire, 6 miles E. of Uttoxeter.—**3. Sapperton,** par., Lincolnshire, 6 miles SE. of Grantham; 679 ac., pop. 40.

Saracen's Head, pl., 3 miles from Holbeach, Lincolnshire; P.O.

Sarahville, seat, co. Waterford, 3 m. SW. of Kilmacthomas.

Sarclet, fishing vil. and loch, 5 miles S. of Wick, Caithness.

Saredon, par., Staffordshire, 4 miles SE. of Penkridge; 1938 ac., pop. 313.

Sarisbury, par. and vil., Hants—par., 4436 ac., pop. 2443; vil., 5 miles W. of Fareham; P.O., T.O., called **Sarisbury Green.**

Sark, or **Serq,** one of the Channel Islands, consisting of 2 parts, Great Sark and Little Sark, 8½ miles NE. of Guernsey—Great Sark, 1035 ac., pop. 463; Little Sark, 239 ac., pop. 41; P.O. Great Sark and Little Sark are connected by a narrow neck of land called the Coupée. The island is almost entirely surrounded by inaccessible rocks; but a harbour has been erected whence access to the interior is gained through a tunnel bored in the rock. Fishing is the principal occupation, but agriculture is also carried on.

Sark, rivulet, Dumfriesshire; is formed by the confluence of the Woodside Burn and the Hall Burn; rises in SE. of co., flows 11 miles S. to the head of the Solway Firth 1½ mile below Gretna, and for the last 7 miles of its course divides Scotland from England.

Sark, The Black, rivulet, Dumfriesshire; rises at Burnfoot Hill, near Sarkshiels, and flows SE. to the Sark a little above Springfield.

Sarn.*—vil., Carnarvonshire, 9 miles W. of Pwllheli; P.O., T.O.—**2. Sarn,** eccl. dist., Churchstoke and Kerry pars., Montgomeryshire, 6 miles E. of Newtown; pop. 553; P.O., T.O.

Sarn Badrig, narrow rock ridge, extending 21 miles into the sea from coast of Merioneth at a point 5½ miles SW. of Harlech; it is 24 ft. wide, and is dry for upwards of 9 miles at ebb tide.

Sarn Gynfelyn, reef, in Cardigan Bay, 3 miles N. of Aberystwyth; is 7 m. long, and from ½ m. to 2 m. wide.

Sarn Helen Way, Roman road, in the W. of Wales, extending from Carnarvon to Carmarthen.

Sarn Hir Way, Roman road, in the S. of Wales, extending from Cardiff, up valley of river Rhymney, to vicinity of Brecknock.

Sarn Hwlcin, ancient roadway, supposed to be British, running 1 mile W. from Maen Achwynfan, N. Denbighshire, across Offa's Dyke.

Sarn Sws Way, Roman road, from Caersws, Montgomeryshire, to Brecknock.

Sarn Y Bwlch, or **Buck's Road,** reef, in Cardigan Bay, running out 3 miles SW. from shore of Merioneth; is dry for a mile at ebb tide.

Sarnau.—hamlet, on NE. border of Montgomeryshire, 4½ miles SW. of Llanymynech sta.; P.O.—**2. Sarnau,** hamlet, in co. and 9 miles NE. of Cardigan; P.O., T.O.—**3. Sarnau,** ry. sta., G. W. R., in co. and 4¾ m. W. of Carmarthen.

Sarnesfield, par. and vil., Herefordshire, 9 miles WSW. of Leominster; 1021 ac., pop. 92; near the vil. is **Sarnesfield Court,** seat.

Saron.—near N. border of Carmarthenshire, 3 miles SW. of Llandyssil; P.O.—**2. Saron,** ham., 1¾ m. W. of Ammanford, E. Carmarthen; P.O.

Sarratt, par. and vil., Herts—par., 1540 ac., pop. 630; vil., on river Chess, 3½ miles NW. of Rickmansworth; P.O., T.O.; near the vil. are **Sarratt Hall** and **Sarratt Villa.**

Sarre, par. and vil., Kent, on river Stour, 8 miles SW. of Margate; 668 ac., pop. 160.

Sarsden, par., Oxfordshire, on river Evenlode, 2 miles WSW. of Chipping Norton; 1431 ac., pop. 168; contains **Sarsden House,** seat.

Sartfell, eminence, in W. of Isle of Man, 6 miles NE. of Peel; alt., 1560 ft.; has large quarries.

Sartfield, coast hamlet, NW. Isle of Man, 2 m. N. of Jurby.

Sarum, New. See SALISBURY.

Sarum, Old, Wiltshire, 2 miles N. of Salisbury, an old British settlement, where the Romans formed a station, *Sorbiodunum*, on Icknield street. In 552 it was taken by Kenric, who named it *Searesbyrig* ("dry town"), and it became the residence of the Kings of Wessex. After the conquest, in 1072, the bishopric of Wiltshire was transferred to Sarum from Sherborne by Bishop Herman, who also began the erection of a cathedral which Bishop Osmund completed in 1092. It was the latter bishop who in 1085 compiled the "Use of Sarum," the most famous of the English mediæval service-books, which formed the basis of the English Prayer Book. In consequence of quarrels between the clergy and the castellans the foundation of the present cathedral at Salisbury, or New Sarum, was laid in 1220, and soon the people began to migrate to the new city. There are remains still existing of the vast fortifications of the ancient city, and the site of the castle may be traced. John of Salisbury, historian and biographer, was born here in the 11th century. Old Sarum returned 2 members to Parliament until 1832.

Satchell, hamlet, Hants, 3 miles SE. of Southampton.

Satley, par., Durham, 4 miles SW. of Lanchester; 3350 ac., pop. 287; P.O.

Satterleigh and Warkleigh, par., Devon, on river Mole, 3 miles SE. of South Molton; 2977 ac., pop. 275.

Satterthwaite, par. and vil., N. Lancashire—par., 7319 ac., pop. 411; vil., on river Leven, 11 miles W. of Kendal; P.O.

Saucel Distillery, Paisley.

Sauchen, vil., Aberdeenshire, 2 miles S. of Monymusk ry sta.; P.O., T.O.

Sauchet Cove, small cove, on N. coast of Jersey, Channel Islands, between Rozel and Bouley Bays.

Sauchie.—vil. with ry sta., N. B. R., and *quoad sacra* par. Alloa par., Clackmannanshire—*quoad sacra* par., pop 3304; vil. (Fishcross and Sauchie), 1¾ mile N. of Alloa pop. 438; P.O., T.O.—**2. Sauchie,** seat and ruined fortalice, Stirlingshire, 3 miles SW. of Stirling; in vicinity is the battlefield of Sauchie, or **Sauchieburn,** where James III. was defeated in 1488 and murdered near Beaton's mill in his attempt to escape.

Sauchie Law, mt., S. Selkirkshire, 4 m. SE. of Ettrick church; alt., 1449 ft.

Sauchie, New, part of Alloa, in co. of Clackmannan.

Saughall, Great, par. and vil., with ry. sta. (**Saughall** G. C. R., Cheshire—par., 1082 ac., pop. 703; vil. 3½ m. NW. of Chester; P.O., T.O.

Saughall, Little, par. with ry. sta. (**Saughall**), G. C. R. Cheshire, adjacent to Great Saughall; 576 ac., pop. 13[illegible]

Saughall Massie, par., Cheshire, 5 miles W. of Birkenhead; 942 ac., pop. 186.

Saughs, Water of, Forfarshire. See WEST WATER.

Hill of Saughs, mt., on N. border of Forfarshire, 8 m. SE. of Ballater; alt., 2141 ft.

Saughton, dist. and ry. sta., N. B. R., in co. and 3½ m. W. of Waverley sta., Edinburgh; a little to the E. the sta. is Saughton Park (formerly Saughtonhall estate) acquired by the Town Council of Edinburgh at a cost £52,900 as a public golf-course and recreation ground it contains 90 acres.

* *Sarn* is a Welsh word, meaning "a pavement" "a ridge," or "a road."

Saughtree, ry. sta., N. B. R., Roxburghshire, 2¾ miles E. of Riccarton Junction.

Saul, vil., Gloucestershire; P.O., T.O. See FRETHERNE WITH SAUL.

Saul, par., co. Down, on Lough Strangford, 3 miles NE. of Downpatrick; 4260 ac., pop. 655.

Saulseat, or **Soulseat,** ancient par. and site of abbey of 12th century, Wigtownshire, 3 miles SE. of Stranraer.

Saumarez, Guernsey. See SAMARES.

Saundby, par. and vil., Notts, on river Trent, 2½ miles SW. of Gainsborough; 1415 ac., pop. 103.

Saunders Court, seat, in co. and 3½ m. NW. of Wexford.

Saunders Grove, seat, 2 miles N. of Baltinglass, W. co. Wicklow.

Saundersfoot, seaport vil. with ry. sta., G. W. R., Pembrokeshire, 2½ m. NE. of Tenby, on Saundersfoot Bay; P.O., T.O. Saundersfoot has a commodious harbour for coal vessels, and is connected with the collieries by a mineral railway. Coal and iron are exported. The place affords excellent facilities for sea-bathing, and attracts summer visitors. **Saundersfoot Bay** is an inlet of the sea on W. side of Carmarthen Bay; is 3 miles wide at entrance, and penetrates 1½ mile.

Saundersville, vil., W. co. Wicklow, 2 m. NNE. of Baltinglass.

Saunderton, par. with ry. sta., G. W. R., Bucks, adjacent to Princes Risborough; 1725 ac., pop. 142.

Saunton, ham., N. Devon, 7 m. NW. of Barnstaple; P.O.; 1 m. E. is **Saunton Sands,** a small watering-place.

Sausthorpe, par. and vil., Lincolnshire, on river Steeping, 2 miles NW. of Spilsby; 748 ac., pop. 115; P.O.

Saut Jeffrol, high rock, on E. coast of Jersey, Channel Islands, ¾ mile NE. of Gorey.

Savalmore, ham., 1 mile N. of Lairg ry. sta., E. Sutherlandshire.

Savendrug Castle, tower, in NW. of Kent, at Shooter's Hill, near Woolwich; was erected in commemoration of the capture of the fortress of Savendrug in Malabar, 1755.

Savernake, eccl. dist. with ry. stas., G. W. R. and M. & SW. J. R., comprising the whole of North and South Savernake pars., with parts of Burbage and Preshute pars., Wilts; pop. 357; the stas. are 5½ miles SE. of Marlborough.

Savernake, North, par. with ry. stas. (**Savernake**), G. W. R. and M. & SW. J. R., Wilts; 2316 ac., pop. 130.

Savernake, South, with Bromslade and Cadley, par. with ry. stas. (**Savernake**), G. W. R. and M. & SW. J. R., Wilts, adjacent to North Savernake; 3531 ac., pop. 202.

Savernake Forest, eccl. dist. with ry. stas. (**Savernake**), G. W. R. and M. & SW. J. R., Great Bedwin, Little Bedwin, and Burbage pars., Wilts; pop. 372. Savernake Forest is the property of the Marquis of Ailesbury, whose seat, **Savernake House** (also known as **Tottenham House**), is 2 m. NE. of Savernake sta.

Savoch, *quoad sacra* par., comprising parts of Ellon, New Deer, Old Deer, and Tarves pars., Aberdeenshire; pop. 1739.

Savoy, Precinct of the, par., co. of London, in parl. bor. of Westminster; 7 ac., pop. 166.

Saw Mill Cove, on coast of Devon, between Bolt Head and Bolt Tail, 6 miles SW. of Kingsbridge.

Sawbridge, hamlet, Warwickshire, 2 miles W. of Wolfhamcote.

Sawbridgeworth, urb. dist., town, and par., with ry. sta., G. E. R., Herts, in E. of co., on river Stort, 4 miles S. of Bishop Stortford; urb. dist. and par., 2678 ac., pop. 2085; P.O., T.O. A considerable trade in malt is carried on; in vicinity are extensive nursery grounds. There is an endowed school.

Sawddwy, river, Carmarthenshire; rises near border of Brecknockshire and flows 11 miles SW. to the Towy below Llangadock.

Sawdon, p'. and ry. sta., N. E. R., N. R. Yorkshire, 9½ miles SW. of Scarborough.

Sawel, mountain, on border of cos. Londonderry and Tyrone, 8 miles SW. of Dungiven; alt., 2240 ft.

Sawley and Wilsthorpe, par and vil. (**Sawley**), with ry. stas. (**Sawley** and **Sawley Junction**), M. R.—par., 1860 ac., pop. 1751; vil., on river Trent, 1 m. SE. of Sawley sta., which is 7 m. SE. of Derby; P.O., and T.O. at **S. Junction** sta., 1 m. distant; P.O., at **New Sawley.** Sawley is a prosperous place, and was once a market town; it has an ancient church, and partakes in the industrial prosperity of LONG EATON: which see.

Sawley, par. and vil., E. div. W. R. Yorkshire; 3285 ac., pop. 303; vil., 5 miles SW. of Ripon; P.O., T.O. **S. Hall** is a seat.—**2. Sawley,** par. and vil., N. div. W. R. Yorkshire; 2106 ac., pop. 146; vil., on river Ribble, 4 miles NE. of Clitheroe; P.O.; the ruins of **Sawley Abbey,** founded in 1147, are in the vicinity, and form a source of great attraction to visitors.

Sawrey, eccl. dist. and vil., Hawkshead par., N. Lancashire; dist., pop. 389; vil., on W. side of Windermere Lake, 2½ miles NE. of Hawkshead; P.O., T.O.

Sawrey, Far. See FAR SAWREY.

Sawston, par. and vil., Cambridgeshire—par., 1898 ac., pop. 1699; vil., 1 mile NE. of Whittlesford sta. and 7 m. SE. of Cambridge; P.O., T.O.; **Sawston Hall,** seat, is in vicinity of vil.

Sawtry, vil., in co. and 8½ m. NW. of Huntingdon; P.O., T.O.

Sawtry All Saints and St. Andrew, and **Sawtry St. Judith,** 3 pars., Huntingdonshire (containing Sawtry vil.)—Sawtry All Saints and St. Andrew, 3341 ac., pop. 848; Sawtry St. Judith, 2932 ac., pop. 165.

Saxa Vord, hill, near N. extremity of Unst island, Shetland; alt., 934 ft.

Saxby, par. and ry. sta., M. R., Leicestershire, on river Eye, 3½ miles E. of Melton Mowbray; 1412 ac., pop. 134.

Saxby (by Barton on Humber), par. and vil., Lincolnshire—par., 2406 ac., pop. 298; vil., 4 miles SW. of Barton upon Humber; P.O., called **Saxby All Saints.**

Saxby (by Lincoln), par., in co. and 10 miles NE. of Lincoln; 1368 ac., pop. 108.

Saxelby, par., Leicestershire, 4 miles NW. of Melton Mowbray; 1052 ac., pop. 94.

Saxendale, Notts. See SAXONDALE.

Saxham, ry. sta., G. E. R., Suffolk, 3¼ miles SE. of Bury St. Edmunds.

Saxham, Great, par. and vil., Suffolk—par., 1450 ac., pop. 199; vil., 2 miles S. of Saxham sta. and 5 miles SW. of Bury St. Edmunds; P.O.; near the vil. is **Saxham Hall,** seat.

Saxham, Little, par. (ry. sta., **Saxham,** G. E. R.), Suffolk; adjacent to Great Saxham; 1320 ac., pop. 159.

Saxilby, vil., with ry. sta., G. N. & G. E. Jt. R., Lincolnshire, near the Till rivulet, 6 miles NW. of Lincoln; P.O., T.O., called **Saxilby.**

Saxilby with Ingleby, par., Lincolnshire; 4432 ac., pop. 1055; contains Saxilby, North Ingleby, and South Ingleby, vils.

Saxlingham, par. and vil., Norfolk—par., 1546 ac., pop. 135; vil., 8 miles NE. of Walsingham; P.O.

Saxlingham Nethergate, par. and vil., Norfolk, 7 m. S. of Norwich; 2112 ac. (including Saxlingham Thorpe); pop. 520.

Saxlingham Thorpe, par., Norfolk, 7½ miles S. of Norwich; 2112 ac. (including Saxlingham Nethergate); pop. 125.

Saxmundham, urb. dist., par., and market town, with ry. sta., G. E. R., Suffolk, 11 miles S. of Halesworth and 20 NE. of Ipswich by rail; urb. dist. and par., 1107 ac., pop. 1452; P.O., T.O. Market day, *Wednesday.* The town stands between two hills, is well built, and has an ancient church, a market hall for corn, a free school, and important trade in corn.

Saxon Street, hamlet, Cambridgeshire, in SW. of co., 3½ miles SE. of Newmarket; P.O.

Saxonbury Hill, eminence, Sussex, 2½ m. NE. of Rotherfield; has an alt. of 600 ft.

Saxondale, par. and vil., Notts, 1½ mile W. of Bingham; 684 ac., pop. 90.

Saxtead, par. and vil., Suffolk—par. 1209 ac., pop. 270; vil., on river Alde, 2 miles NW. of Framlingham; P.O.

Saxthorpe, par. and vil. with ry. sta. (**Corpusty and Saxthorpe**), M. & G. N. Jt. Ry., Norfolk, on river Bure, 5 miles NW. of Aylsham; 2124 ac., pop. 246; P.O.

Saxton with Scarthingwell, par. and vil. (**Saxton**), E. div. W. R. Yorkshire—2720 ac., pop. 300; vil., 4 miles S. of Tadcaster; P.O.

Scackleton, par., North-Riding Yorkshire, 8 miles NW. of Malton; 1353 ac., pop. 125.

Scadbury, near Chislehurst, Kent; was the birthplace of Sir N. Bacon (1510–1579).

Scaddon Lighthouse. See FAIR ISLE.

Scaddy, 6 miles from Downpatrick, co. Down; P.O.

Scafell, mountain, Cumberland, at head of Wastwater, 11 miles SW. of Keswick; alt., 3162 ft. Is the second highest peak in England.

Scafell Pike, mountain, Cumberland, 10 miles SW. of Keswick, and separated from Scafell by a narrow ravine; alt., 3210 ft.; is the highest summit in England.

Scaftworth, par., Notts, 1 mile SE. of Bawtry; 1084 ac., pop. 116.

Scagglethorpe.—par., East-Riding Yorkshire, 2 miles E. of Malton; 1206 ac., pop. 194; P.O.—**2. Scagglethorpe,** hamlet, West-Riding Yorkshire, 7 miles NW. of York.

Scaitcliffe Hall, seat, in E. of Lancashire, near Todmorden.

Scalby.—par., E. R. Yorkshire, 6 miles E. of Howden; 1348 ac., pop. 168.—**2. Scalby,** urb. dist., par., and vil., with ry. sta., N. E. R., N. R. Yorkshire—urb. dist. (containing also Throxenby par.), 3708 ac., pop. 1262; par., 2314 ac., pop. 814; vil., 3 miles NW. of Scarborough; P.O., T.O. **S. Hall** is a seat.

Scald Law, highest summit of the Pentlands, Edinburghshire, 3 miles NW. of Penicuik; alt., 1898 ft.

Scaldwell, par. and vil., Northamptonshire—par., 1247 ac., pop. 274; vil., 2½ m. NE. of Brixworth; P.O.

Scale Force, waterfall, Cumberland, on W. side of Crummock Water, 9 miles SW. of Keswick and 2 m. W. of Buttermere; makes a leap of 125 ft.

Scale Howe, seat, Westmorland; post-town, Ambleside.

Scaleby, par. and vil., Cumberland—par., 3647 ac., pop. 374; vil., 6 miles NE. of Carlisle; P.O; near the vil. is **Scaleby Hall,** seat.

Scales.—hamlet, Cumberland, 5 miles SW. of Wigton.—**2. Scales,** hamlet, Cumberland, 2 miles N. of Castle Sowerby.—**3. Scales,** hamlet, Cumberland, under Saddleback mountain, 5 miles NE. of Keswick.—**4. Scales,** vil., N. Lancashire, 4 miles SW. of Ulverston; large ironworks are in vicinity; P.O.—**5. Scales.** See NEWTON WITH SCALES.

Scales, High and **Low,** 2 hamlets, 2½ miles SW. of Orton, Westmorland.

Scales Tarn, lake, Cumberland, on N. side of Saddleback, 6 miles NE. of Keswick; nearly 2009 ft. above sea level.

Scalford, par. and vil., with ry. sta., G. N. and L. & NW. Jt. Ry., Leicestershire—par., 2522 ac., pop. 631; vil., 3½ miles N. of Melton Mowbray; P.O., T.O.

Scaling, hamlet, North-Riding Yorkshire, 8 miles ESE. of Guisborough. The road to the N., between Easington and Rously becks, runs along a ridge affording fine views.

Scallastle, seat and bay, N. coast of Mull, Argyllshire, 2 m. NW. of Craignure.

Scalloway, seaport vil., on W. coast of Mainland, Shetland, 6 miles SW. of Lerwick; pop. 857; P.O., T.O.; has extensive fisheries. The ruin of Scalloway Castle (1600) is in vicinity. Scalloway was the ancient capital of Shetland.

Scalp, vil., N. co. Wicklow, 5 m. NE. of Dunlavin.

Scalp, The, mt., Banffshire, 3½ m. SE. of Dufftown; alt., 1599 ft.

Scalp, The, a gap in a hill (793 ft.), 3 miles NW. of Bray, NE. co. Wicklow.

Scalp Mountain.—4 miles NW. of Muff, NE. co. Donegal; alt., 1589 ft.—**2. Scalp Mountain,** 5 miles SW. of Woodford, S. co. Galway; alt., 1074 ac.,

Scalpa, island, Outer Hebrides, Inverness-shire, at the entrance of East Loch Tarbert, Harris; pop. 587; measures 1½ by 2¾ miles, and is low and clad with heath; on E. point of island is a lighthouse 100 ft. high, with a fixed light (Scalpay, Glass Island) 130 ft. above high water and seen 17 miles.

Scalpay, island, Inner Hebrides, Inverness-shire, separated from the E. coast of Skye island by Scalpay Sound (½ mile broad); P.O., T.O.; measures 4 by 3 miles, and rises to an alt. of 994 ft.; **Scalpay Sound** (or Loch na Cairidh) abounds in oysters, and is a rendezvous of the herring fleet.

Scalpsie Bay, on SW. coast of Bute island.

Scalthwaiterigg, par., 4 miles E. of Kendal, Westmorland; 1265 ac., pop. 613. Here are snuff mills.

Scamadale, Loch, Argyllshire, 7 miles S. of Oban; is 1½ mile long.

Scamblesby, par. and vil., Lincolnshire—2002 ac., pop. 289; vil., 6 miles N. of Horncastle; P.O.

Scammonden, urb. dist., par., and vil., N. div. W. R. Yorkshire—urb. dist. and par., 1807 ac., pop. 360; the vil. is 6 miles W. of Huddersfield.

Scamodale, pl., N. Argyllshire, at the mouth of **Allt Scamodale,** on the E. bank of Loch Shiel.

Scampston, par., East-Riding Yorkshire, 6 miles NE. of Malton; 2135 ac., pop. 200; contains **Scampston Hall,** seat.

Scampton, par. and vil., Lincolnshire—par., 2203 ac., pop. 253; vil., 6 miles NW. of Lincoln; P.O.

Scamridge, eminence, N. R. Yorkshire, 6½ miles NE. of Pickering; has an ancient camp.

Scandale, glen, Westmorland, between Stock Gill Valley and Rydal. **Scandale Fell,** 3½ miles N. of Ambleside; has an alt. of 2155 ft. **Scandale Beck,** affluent of the Rothay, is 4 miles long, and makes several tiny cascades.

Scaniport, in co. and 4 miles SW. of Inverness; P.O.

Scansby, hamlet, S. div. West-Riding Yorkshire, 2 miles W. of Doncaster.

Scapa, pier (for Kirkwall), Orkney, 2 miles S. of Kirkwall, on **Scapa Bay,** a NE. inlet of Scapa Flow, Orkney, which is 1½ mile across at entrance, and penetrates 2¼ miles.

Scapa Flow, a large expanse of sea, in the S. parts of Orkney; extends N. and S. 15 miles from Pomona to the Pentland Firth, and E. and W. from 8 to 12 miles between the islands of Hoy and South Ronaldshay; contains several good harbours.

Scar, mountain, 3 miles N. of Laragh, N. co. Wicklow; alt., 2105 ft.

Scar, Big and **Little,** 2 rocks, in entrance to Luce Bay, Wigtownshire.

Scar, The, sandbank, on W. shore of Loch Ryan, Wigtownshire.

Scar Bay, near Clonmines, S. co. Wexford.

Scar Nose, headland, on W. side of Cullen Bay, Banff.

Scar Water, in NW. of Dumfriesshire; flows 19 miles SE. to the river Nith, 2 miles SW. of Thornhill.

Scara Island, 5 miles SE. of Bolus Head, co. Kerry.

Scaraben, mountain, Caithness, 4 miles NW. of Berriedale; alt., 2054 ft.

Scarba, island, Jura par., Inner Hebrides, Argyllshire; pop. 13; lies 1½ mile N. of Jura island and 3½ miles W. of Craignish on the mainland, measures 3½ by 3¾ miles in extreme length and breadth, rises to an alt. of 1470 ft., and contains **Scarba Deer Forest,** 3676 ac.; **Scarba Sound** separates Scarba island on the NE. from Luing island.

Scarborough ("fort on the rock"), parl. and mun. bor., par., seaport, and watering-place, with ry. sta., N. E. R., N. R. Yorkshire, 42 miles NE. of York by rail; bor. and par., 2373 ac., pop. 38,161. The parliamentary constituency contains 6134 electors. Market day, *Thursday.* Scarborough is situated on a semicircular bay, and rises from the shore in the form of an amphitheatre. On the N. the bay is protected by a high promontory, on which stands the castle (1136), formerly a fortress of immense strength; it was twice besieged by the Parliamentary forces during the Civil War. The newer and the older parts of the town, separated by a chasm, are connected by two bridges. Scarborough is much frequented for seabathing and for its mineral waters, which have long been in repute; there are several good hotels and a hydropathic establishment. The Spa has beautifully laid-out grounds and a fashionable promenade. Inclined tramways run from the beach of the S. bay to the top of the cliffs. The cost of the marine drive and sea wall round the castle is estimated at £80,000. The harbour is of great importance to the coasting trade, being used as a place of shelter from the easterly gales, and attention has been paid to it from an early period; it is enclosed by three piers. On St. Vincent Pier is a lighthouse 56 ft. high, with fixed light 58 ft. above high water and seen 13 miles. There is a floating dock for the repair of ships. Some foreign trade is carried on with France, Holland, and the Baltic, and a considerable coasting trade with the Tyne and the Tees; the fisheries are actively prosecuted. (For shipping statistics, see APPENDIX.) The mfr. of jet ornaments is also an important industry. The fine old church of St. Mary was built in the reign of Stephen. The Seabathing Infirmary was founded in 1812, and a large aquarium was opened in 1877. Scarborough was a borough by prescription, first chartered in 1181. It returns 1 member to Parliament; it returned 2 members from the time of Edward I. until 1885.

Scarcliff, par. and vil., with ry. sta., L. D. & E. C. R., Derbyshire, 8 miles ESE. of Chesterfield; par., 3954 ac., pop. 2525; P.O.; near the vil. is **Scarcliff Park.**

Scarcroft, par. and vil., E. div. W. R. Yorkshire—1073 ac., pop. 287; vil., 5½ miles NE. of Leeds; P.O., T.O.

Scardaune, pl., 3 m. SW. Ballindine, E. co. Mayo; P.O.

Scares, The, group of small islands at the entrance to Luce Bay, S. Wigtownshire.

Scarf Gap, mountain pass, Cumberland, from head of Ennerdale to head of Buttermere.

Scarfskerry, coast hamlet, 4 miles NE. of Dunnet, Caithness; P.O., T.O.

Scargavel Point, headland, NW. Cumberland, in Solway Firth, 5 m. W. of Port Carlisle.

Scargill, par., vil., and seat, North-Riding Yorkshire, 4 miles S. of Barnard Castle; 5177 ac., pop. 94. **Scargill Cliff** figures in Scott's "Rokeby."

Scarisbrick, par. and vil., SW. Lancashire—par., 8398 ac., pop. 2140; vil., on Leeds and Liverpool Canal, 3 miles NW. of Ormskirk; P.O.; in vicinity is **Scarisbrick Hall.**

Scarle, North, par. and vil., in co. and 9 miles SW. of Lincoln; 2020 ac., pop. 433.

Scarle, South, par., Notts, 7 miles NE. of Newark—par., 1073 ac., pop. 130.

Scarlets, seat, 5 miles SW. of Maidenhead, Berks.

Scarlett Point, promontory, on S. coast of Isle of Man, at SW. side of Castletown Bay.

Scarmclate, Loch, Caithnesshire, 2½ miles E. of Halkirk; depth, 5 ft.; alt., 89 ft. above sea-level.

Scarness, small promontory, on E. side of Bassenthwaite Water, Cumberland.

Scarning, par. and vil., Norfolk—par., 3494 ac., pop. 634; vil., 2 miles W. of Dereham; P.O.

Scarnish, ham. with harbour, Tiree Island, between Gott Bay and Hynish Bay, Inner Hebrides, Argyll; P.O., T.O., called **Scarinish.**

Scarp, island, in NW. of Harris, Outer Hebrides, Inverness-shire, pop. 160; measures 2½ by 3 miles, and rises to an alt. of 1000 ft.

Scarr Hill, seat, S. div. West-Riding Yorkshire, 4½ miles S. of Huddersfield.

Scarriff.—vil., E. co. Clare, on river Scarriff, 10 miles NW. of Killaloe; pop. 593; P.O., T.O., has an ancient round tower; 6½ m. E. is **Scarriff Bay,** the NW. part of Lough Derg.—**2. Scarriff,** river, E. co. Clare; flows E. from Lough O'Grady past Scarriff to Scarriff Bay in Lough Derg.—**3. Scarriff,** island, S. co. Kerry, between Kenmare River and Ballinskelligs Bay, 4 m. SSW. of Hog's Head; it rises to 830 ft.; 366 ac., pop. 2.

Scarrington, par. and vil., Notts, 2 miles NE. of Bingham; par., 932 ac., pop. 178.

Scars, East, reef, off coast of North-Riding Yorkshire, at E. side of mouth of river Tees, 1 mile NE. of Redcar; is bare at ebb tide.

Scarsburgh, ancient circular camp, with ramparts nearly 20 ft. high, near Jedburgh, Roxburghshire.

Scartaglen, pl., 5 m. SE. of Castleisland, co. Kerry; P.O.

Scartana House, seat, S. co. Tipperary, 4 m. SW. of Caher.

Scarth Hill (or LATHOM): which see.

Scarth Nick.—picturesque ravine (730 ft.), between Osmotherley and Swainby, N. R. Yorkshire.—**2. Scarth Nick,** with fine view of Wensleydale, 3½ m. NNW. of Leyburn, N. R. Yorkshire; alt., 1000 ft.

Scarthin Nick, opening between limestone rocks, near Matlock Bath, Derbyshire. See MATLOCK.

Scarthingwell, vil., E. div. W. R. Yorkshire, 4 miles S. of Tadcaster; in vicinity is **Scarthingwell Hall,** seat. See SAXTON WITH SCARTHINGWELL.

Scartho, par., Lincolnshire, within the parl. limits of Grimsby; 1252 ac., pop. 219; P.O.

Scartlea, vil., SE. co. Cork, 4½ m. S. of Middleton; pop. 130.

Scarva, vil. with ry. sta., G. N. I. R., W. co. Down, on Newry Canal, 11 miles N. of Newry; pop. 157; P.O., T.O. **S. House,** seat, is adjacent.

Scarweather Sands, shoal, Bristol Channel, off coast of Glamorgan, near Porthcawl; in 14 fathoms, on western edge, is a light-vessel, with flashing light (Scarweather) seen 10 miles.

Scatrick, islet, E. co. Down, in Lough Strangford.

Scatsta, ham., N. Mainland, Shetland Is., 1 m. SW. of the Voe of Scatsta, on E. side of Sullom Voe.

Scattery Island, S. co. Clare, in river Shannon, 2½ miles SW. of Kilrush; 186 ac., pop. 96. Here St. Senan, who died in 544, founded a monastery, and the island contains the ruins of six churches, a round tower, and a holy well. On S. point of island is a fixed light (Scattery Island), 50 ft. above high water and seen 10 miles.

Scatwell, seat, Ross and Cromarty, on river Conon, 10 m. NW. of Muir of Ord ry. sta.; P.O., T.O.; **Scatwell and Cabaan Deer Forest** comprises about 10,000 acres.

Scaut Hill, mt., Banffshire, 5½ m. S. of Dufftown; alt., 1787 ft.

Scavaig, Loch, sea inlet, on SW. coast of Skye island, Inverness-shire.

Scaven, loch, 3 m. NE. of Glencarron, S. Ross and Cromarty.

Scawby, par. and vil. with ry. sta. (**Scawby and Hibaldstow**), G. C. R., Lincolnshire—par., 3349 ac., pop. 951; vil., 2 miles SW. of Brigg; P.O., T.O.; in vicinity is **Scawby Hall,** seat. Remains of a Roman camp, with other relics of antiquity, have been found here.

Scawd Law, mt., on borders of Lanark and Dumfriesshire, Upper Clydesdale; has an alt. of 2166 ft.

Scawfell. See SCAFELL.

Scawton, par., North-Riding Yorkshire, 4½ miles W. of Helmsley; 2875 ac., pop. 102.

Scaynes Hill, vil., 2½ m. SE. of Lindfield, Sussex; P.O.

Scethrog, hamlet, in co. and 5 m. SE. of Brecknock; P.O.

Schaw Park, seat of the Earl of Mansfield, 2½ miles NE. of Alloa, Clackmannanshire.

Schechernich, or **Baine,** loch, 6½ m. NW. of Glenisla, Perthshire; greatest depth, 8 ft.

Schemes Islets, 2 islets, S. co. Cork, in Roaringwater Bay, 3 miles NW. of Baltimore.

Schiehallion, mountain, Perthshire, 11 miles NW. of Aberfeldy; alt., 3547 ft.

Schil, The, summit of the Cheviots, 5½ m. ESE. of Morebattle, on the E. boundary of Roxburghshire; alt., 1985 ft.

Schivas, ancient mansion, 2½ m. NE. of Haddo House, Aberdeenshire; restored 1904 by Lord Aberdeen for his son, Lord Haddo.

Scholar Green, ham., 2½ miles NNW. of Kidsgrove, Staffordshire; P.O.

Scholes.—vil. with ry. sta., N. E. R., West-Riding Yorkshire, 6½ miles NE. of Leeds; P.O.—**2. Scholes,** par. and vil., S. div. W. R. Yorkshire, 5 miles S. of Huddersfield; 1675 ac., pop. 1553.—**3. Scholes,** vil., S. div. West-Riding Yorkshire, 1½ mile NW. of Cleckheaton and 4½ miles S. of Bradford; P.O.

Scholing, Hants. See SHOLING.

Schoo, The, stream (tributary of the Dove), Derbyshire, passing through Ashbourne.

School Aycliffe, par., Durham, 6½ miles NW. of Darlington; 540 ac., pop. 20.

School Green, vil., in W. of Isle of Wight, 1 mile SW. of Freshwater.

School Lane, vil., 2½ m. SE. of Preston, Lancashire; P.O.

Schoolhill, ry. sta., G. N. S. R., in city of Aberdeen.

Schull, or **Scull,** vil. with ry. sta., Schull and Skibbereen Ry., co. Cork; P.O., T.O. See SKULL.

Scilly, fishing vil., S. co. Cork, forming a suburb of Kinsale; pop. 470; P.O.

Scilly Bank, hill, Cumberland, near Whitehaven; alt., 550 ft.

Scilly Islands, island-group at the entrance of the English Channel, 25 miles SW. of Land's End. The islands comprise 5 parishes of Cornwall; pop. 2092; they are in the Western or St. Ives Parliamentary Division of that county. They are about 30 miles in circumference and number 140, but only five of them are of any importance, viz., St. Mary's, Tresco, St. Martin's, St. Agnes, Bryher, each constituting a separate parish. Hugh Town (St. Mary's) is the seat of government, which is managed by 12 of the principal inhabitants who constitute the Court of Twelve. The inhabitants are engaged in raising and exporting early vegetables for the London market, in the fisheries, and in seafaring pursuits. (For shipping statistics, see APPENDIX.) The islands rise steeply from the sea, and have proved very dangerous to mariners. On St. Mary's Island is a Lloyd's signal station, and on the end of the pier a fixed light visible 3 miles. On the Bishop Rock is a group-flashing light visible 18 miles; on the summit of St. Agnes Island a revolving light visible 8 miles; and on Round Island, at N. side of group, a flashing light visible 20 miles. The Scilly islands are supposed to have been the *Cassiterides* of the Greeks and Romans. After the withdrawal of the Romans they were occupied by a Celtic population, who have left stone circles, kistvaens, cromlechs, and other remains. In the 10th century they were annexed to Saxon England by Athelstan. During the Civil War they held out for the King, afforded temporary shelter to Prince Charles, and were captured by Blake. They now form part of the Duchy of Cornwall.

Scilly Cove, narrow creek, 3½ m. long, S. co. Cork, 2½ m. E. of and parallel to Kinsale Harbour.

Scisset, vil., High Hoyland par., and eccl. dist., partly also in Emley par., S. div. West-Riding Yorkshire—dist., pop. 1075; vil., 4 miles NW. of Penistone; P.O., T.O.

Sclaterford, between Hawick and Jedburgh, Roxburghshire. The scene of a battle between Scots and English, 1513.

Sclattie, part of Auchmull, Aberdeenshire.

Scofton with Osberton, eccl. dist., Babworth, Blyth, Carlton in Lindrick, and Worksop pars., Notts; pop. 408.

Scolban, lough, NW. co. Fermanagh, near Lough Erne, 7½ m. E. of Ballyshannon.

Scole, or **Osmondiston,** eccl. dist. and vil., Scole with Thorpe Parva and Frenze par., Norfolk—dist., pop. 515; vil., on river Waveney, 1½ mile E. of Diss; P.O., T.O. **Scole House** and **Scole Lodge** are seats.—**2. Scole,** par., Norfolk, 1½ mile E. of Diss; 1587 ac., pop. 591.

Scollogs Town, vil., co. Down, 4 m. SSW. of Downpatrick.

Scolton, seat, Pembrokeshire; post-town, Haverfordwest.

Scoly, loch (Tay Basin), Perthshire, 4 miles ESE. of Aberfeldy; depth, 12 ft.

Sconce Point, small headland, in NW. of Isle of Wight, at Victoria Fort, 1 mile W. of Yarmouth.

Scone, par. and vil., Perthshire—par., 6963 ac., pop. 2362; vil. (**New Scone**), 2 miles NE. of Perth, with which it has tram connection; pop. 1585; P.O., T.O.; 1½ m. W., on r. Tay, is **Scone Palace,** seat of the Earl of Mansfield, occupying the site of an abbey founded in 1114 and destroyed in 1559; **Old Scone,** now a decayed hamlet, near the palace, was the capital of the kingdom of the Picts, and was long the place where the Scottish kings were crowned. The coronation-stone, or Stone of Destiny, was removed by Edward I. in 1296 to Westminster Abbey, where it now is.

Sconser, hamlet, 10 miles SE. of Portree, Skye island, Inverness-shire, on Loch Sligachan; P.O.

Scoonie, par., on S. coast of Fife; 4107 ac., pop. 6342; contains Leven.

Scopwick, par. and vil. with ry. sta. (**Scopwick** and **Timberland**), G. N. & G. E. Jt. R., Lincolnshire—par., 3537 ac., pop. 320; vil., 8 m. N. of Sleaford; P.O.; on **Scopwick Heath** are several ancient earthworks.

Scoraig, pl., Ross and Cromarty, on N. side of Little Loch Broom and 1¾ m. SE. of Cailleach Head.

Scorbrough, par., vil., and seat, East-Riding Yorkshire, 4 miles N. of Beverley; 1386 ac., pop. 79.

Scoreby. See WEST STAMFORD BRIDGE WITH SCOREBY.

Scorhill (or **Long Stone**) **Circle,** ancient stone circle, Dartmoor, Devon, 3 miles W. of Chagford; consists of 24 upright stones; the Long Stone is nearly 8 ft. high.

Scorrier, vil. with ry. sta., G. W. R., Cornwall, 2 miles NE. of Redruth; P.O., T.O.; in vicinity is **Scorrier Hall,** seat.

Scorton.—eccl. dist. and vil. with ry. sta., L. & NW. R., N. Lancashire—dist., pop. 498; vil., 3¼ miles N. of Garstang; P.O., T.O.; has a large cotton factory.—**2. Scorton,** par. and vil. with ry. sta., N. E. R., N. R. Yorkshire—par., 2750 ac., pop. 465; vil., 5½ miles E. of Richmond; P.O., T.O.

Sco Ruston, or **South Rushton,** par., Norfolk, 2 miles NE. of Coltishall; 499 ac., pop. 99.

Scosthrop, par., N. div. W. R. Yorkshire, 6 miles SE. of Settle; 1274 ac., pop. 66.

Scot Willoughby, par., Lincolnshire, 5 miles S. of Sleaford; 578 ac., pop. 29.

Scotasay, island, in E. Loch Tarbert, Lewis island, Inverness-shire; pop. 15.

Scotby, eccl. dist. and vil. with ry. stas., M. and N. E. Rs., Wetheral par., Cumberland—dist., pop. 651; vil., 2½ m. E. of Carlisle; P.O., T.O.

Scotch Corner, N. R. Yorkshire, 4 m. N. of Catterick Bridge, a well-known point on Watling Street, where the Scotch traffic diverged through Bowes to Carlisle, while the main road (Watling Street proper) continued to Durham and Northumberland.

Scotch Dyke, ry. sta., N. B. R., Cumberland, near the Border, 2½ miles N. of Longtown.

Scotch Town, ham., N. co. Tyrone, 10 m. E. of Newtown Stewart. Irish Town is ¾ m. E.

Scotchman's Hole, cave, at Stoney Middleton, Derbyshire.

Scotchrath House, seat, S. Queen's co., 5 m. W. of Abbeyleix.

Scotchstreet, pl., 3 miles NW. of Portadown, N. co. Armagh; P.O.

Scotforth, par., Lancashire, forming a S. suburb of Lancaster; 2126 ac., pop. 251; P.O.

Scothern, par. and vil., Lincolnshire—par., 2445 ac., pop. 418; vil., 5 miles NE. of Lincoln; P.O.

Scotland, hamlet, Lincolnshire, 5 m. SW. of Falkingham.

Scotland Division, parl. div. of Liverpool city; pop. 52,966.

Scotland Gate, pl., 1 m. from Choppington, Morpeth, E. Northumberland; P.O.

Scotland Green, hamlet, 2 m. SE. of Enfield, Middlesex.

Scotland Hill, 6 miles S. of Stradbally, E. Queen's co.; alt., 1079 ft.

Scotland Yard, former headquarters of the Metropolitan Police, on E. side of Whitehall, London; the present buildings are situated at Victoria Embankment, a little north of Westminster Bridge sta.

Scotlandwell, vil., Kinross-shire, 5 m. W. of Leslie; P.O.

Scotney Castle, seat, Kent, at boundary with Sussex, near Lamberhurst vil., and 6 miles E. of Frant sta.

Scots Dyke, The, old ditch and embankment, forming part of the boundary between England and Scotland; extended from the river Esk to the Sark.

Scots Gap Junction, ry. sta., N. B. R., Northumberland, 11 miles W. of Morpeth.

Scot's Hall, near Smeeth sta., Kent; was the seat of the Scot family, one of whom was Warden of the Cinque Ports in the reign of Henry VIII.

Scots House, seat, 5 m. NW. of Sunderland, co. Durham.

Scots Rake, a ridge of High Street Mountain, Westmorland.

Scotsborough, ancient mansion, 1½ mile W. of Tenby, Pembrokeshire.

Scotsbrig, farm, Dumfriesshire, 3 miles NE. of Ecclefechan; was the home of the Carlyle family from 1826.

Scotsburn, ham., seat, and wood, 5 miles SW. of Tain, Ross and Cromarty.

Scotscalder, seat and ry. sta., H. R., in par. and 2¾ miles SW. of Halkirk, Caithness.

Scotscraig, seat, Fife, 1 mile SW. of Tayport.

Scotshouse, pl., 4 m. S. of Clones, W. co. Monaghan; P.O.

Scotsland, pl., SW. Surrey, 3 miles SE. of Godalming.

Scotstarvet Tower, old tower on an eminence, Fife, 2 miles SW. of Cupar.

Scotstoun, town with ry. stas. (**Scotstoun** and **Scotstoun West**), C. R., in co. and 1 mile E. of Renfrew; pop. 3305; here are shipbuilding yards.

Scotstounhill, vil. with ry. sta., N. B. R., in par. and co. of Renfrew; pop. 379.

Scotstown, vil., Argyllshire, 2 miles N. of Strontian.

Scotstown, vil., in co. and 5 miles NW. of Monaghan; pop. 135; P.O.

Scotstown Head, prom., NE. Aberdeenshire, 4 m. NNW. of Peterhead.

Scotswood, vil. with ry. sta., N. E. R., Northumberland, on river Tyne, 3 m. W. of Newcastle on Tyne; P.O., T.O.

Scotter, par. and vil., Lincolnshire—par., 5365 ac., pop. 1073; vil., 3½ m. NW. of Kirton in Lindsey; P.O., T.O.; near the vil. is **Scotter Hall,** seat.

Scotterthorpe, hamlet, Lincolnshire, 4 miles N. of Northorpe sta.

Scottlethorpe, hamlet, Lincolnshire, 3 m. NW. of Bourn.

Scotton.—par. and vil., Lincolnshire—par., 1849 ac., pop. 216; vil., on river Eau, 2 miles N. of Northorpe sta.; P.O.—**2. Scotton,** par., vil., and seat, North-Riding Yorkshire, 2 miles SE. of Richmond; 1406 ac., pop. 107.—**3. Scotton,** par., W. R. Yorkshire, on river Nidd, 3 miles NW. of Knaresborough; 1129 ac., pop. 287. Guy Fawkes spent his youth in the old hall, which is still standing.

Scottow, par. and vil., Norfolk—par., 2126 ac., pop. 383; vil., 4 miles SSW. of North Walsham; P.O.; near the vil. is **Scottow Hall,** seat.

Scoubar, loch, 6 m. N. of Lochbuie, SW. Island of Mull.

Scoulton, par. and vil., Norfolk—par., 2230 ac., pop. 293; vil., 3 miles E. of Watton ry. sta.; P.O.

Scour. See also SGURR.

Scour Gairoch, mt., W. Inverness-shire, on S. shore of Loch Quoich; alt., 3015 ft.

Scour Ouran (Sgurr Fhuaran), mountain, Ross and Cromarty, 2 miles SW. of Ben Attow; alt., 3505 ft.

Scourie, vil., Sutherland, on Scourie Bay, 43½ miles NW. of Lairg; P.O., T.O.

Scourst, loch, 9 m. NW. of Tarbert, N. Harris, Outer Hebrides.

Scousburgh, ham., on bay of same name, 5½ m. SW. of Sandwick, Dunrossness, Mainland, Shetland; P.O.

Scout Scar. See UNDERBARROW.

Scoveston, seat, Pembrokeshire; post-town, Haverfordwest.

Scrabby, par. and vil., SW. co. Cavan, on Lough Gowna, 4 miles W. of Drumhowra ry. sta.—par., 56,847 ac., pop. 1379; vil., pop. 138.

Scrabo, hill, 1½ mile SW. of Newtownards, N. co. Down; alt., 534 ft. It is crowned by the Londonderry Monument (130 ft. high), erected in memory of the third or "fighting" Marquis (1858).

Scrabster, seaport vil., 1½ mile NW. of Thurso, Caithness, on W. side of Thurso Bay; P.O., T.O. Scrabster is the port of Thurso, and hence the mail-boat starts for the Orkneys; the ruin of **Scrabster Castle** is in the vicinity.

Scrafield, or **Serayfield,** par., Lincolnshire, 3 miles E. of Horncastle; 692 ac., pop. 36.
Scrafton, East. See CALDBERGH WITH EAST SCRAFTON.
Scrafton, West, par., North-Riding Yorkshire, 3½ miles SW. of Middleham; 1621 ac., pop. 95.
Scraigs, mountain, near Lough Finn, W. co. Donegal, ¾ m. SE. of Fintown; alt., 1410 ft.
Scramoge, ham., on Scramoge river, 2¾ m. SE. of Strokestown, E. co. Roscommon; P.O.
Scrape, The, mountain, in co. and 7½ m. SW. of Peebles; alt., 2347 ft.
Scraptoft, par. with ry. sta. (**Thornby and Scraptoft**), G. N. R., in co. and 3½ miles E. of Leicester; 1711 ac., pop. 116; P.O.
Scratby, hamlet, on coast of Norfolk, 5 miles N. of Yarmouth; in vicinity is **Scratby Hall,** seat. See ORMESBY, ST. MARGARET WITH SCRATBY.
Scratchbury, ancient British camp, Wilts, 3 miles SE. of Warminster; occupies 40 ac., is more than a mile in circuit, and is surrounded with ditch and rampart.
Scratchells Bay, at SE. extremity of Isle of Wight; is overhung by lofty cliffs, and has a vast cave entered by a grand natural arch 180 ft. in span and 200 high.
Scrattage, vil., Middlesex, 2 miles W. of Brentford.
Scrayfield. See SCRAFIELD.
Scrayingham, par., East-Riding Yorkshire, on river Derwent, 10 miles NE. of York; 1560 ac., pop. 110; P.O.
Scredington, par. and vil., with ry. sta. (**Aswardby and Scredington**), G. N. R., Lincolnshire, 3 miles SE. of Sleaford; 2634 ac., pop. 285; P.O.
Screen, co. Wexford; P.O. See SKREEN.
Screenagh, river, co. Fermanagh; flows SE. to the Siltees river, 2 m. S. of Derrygonnelly.
Screes, wild cliff ridge, Cumberland, on SE. side of Wastwater; alt., 1983 ft.
Seregg House, seat, co. Roscommon, 1½ m. SW. of Knockcroghery sta.
Sereggan, ham., 3½ m. SW. of Tullamore, N. King's co. **S. House** is a seat.
Seremby, par., Lincolnshire, 3 miles N. of Spilsby; 1342 ac., pop. 151; P.O.; contains **Seremby Hall,** seat.
Seremerston, eccl. dist. and ry. sta., N. E. R., Ancroft and Tweedmouth pars., Northumberland—dist., pop. 859; P.O.; the sta. is 3½ miles SE. of Berwick on Tweed.
Serenwood, par., Northumberland, 7 miles NW. of Rothbury; 1061 ac., pop. 31.
Seresort, Loch, sea-loch, on E. side of Rum island, Inner Hebrides, Argyllshire.
Sereveton, par. and vil., Notts, 3 miles NE. of Bingham; 1152 ac., pop. 159.
Seridain, sea-loch, 9 m. long, W. side of Mull, Argyllshire.
Seriden Rocks, at N. extremity of Arran island, Bute.
Serippleston, pl., 2 m. SW. of Finglas, mid. co. Dublin.
Serishven, or **Meall Sgribhinn,** the most northerly mt. in Scotland, 4 m. SE. of Cape Wrath; alt., 1216 ft.
Serivelsby, par., Lincolnshire, 2 miles S. of Horncastle; 2132 ac., pop. 121; contains **S. Manor,** seat.
Seriven, par., E. div. W. R. Yorkshire, on river Nidd, 1 mile N. of Knaresborough; 1328 ac., pop. 273; contains **Seriven Park,** seat, 1 mile N. of Knaresborough.
Seroby Sand, shoal, off E. coast of Norfolk, on E. side of Yarmouth Roads, 3 m. NE. of Yarmouth; is 4 m. long.
Seroggiehill, vil., Perthshire, 4 miles NW. of Perth.
Serooby, par. and vil. with ry. sta., G. N. R., Notts—par., 1608 ac., pop. 181; vil., 1¾ mile S. of Bawtry; P.O. The manor house was at one time a palace of the archbishops of York.
Seroof, ham., NE. Selkirkshire, 3½ m. WSW. of Stow.
Seropton, par., Derbyshire, 7 miles NW. of Burton on Trent; P.O. See FOSTON AND SCROPTON.
Serothea, suburb of Clonmel, N. co. Waterford, now called OLDBRIDGE: which see.
Serub Hill, ham., E. Lincolnshire, 8½ m. NW. of Boston.
Seruton, par. and vil. with ry. sta., N. E. R., N. R. Yorkshire—par., 2113 ac., pop. 277; vil., 4 miles NE. of Bedale; P.O. **S. Hall** is a seat.
Seugdale, hamlet, North-Riding Yorkshire, 6 miles S. of Stokesley. **Seugdale Beck** flows N. to the river Leven.
Seuir. See also SGURR.
Seuir Vuillin (Sgurr a Mhuilinn), mountain, Ross and Cromarty, on N. side of Strath Conon; alt., 2778 ft.
Seuir of Eigg, hill, Eigg island, Inner Hebrides, Inverness-shire; alt., 1289 ft.
Seuicoates, par. and ry. sta., N. E. R., E. R. Yorkshire, in bor. of Hull; 7875 ac., pop. 158,014; the sta. is 2½ miles N. of Paragon sta., Hull.
Scullabogue, 5 miles NW. of Taghmon, S. co. Wexford; the scene of a massacre by the insurgents in 1798.
Scullamie, creek, on E. side of Kyle of Tongue, Sutherland.
Scullane Point, headland, near Toe Head, S. co. Cork.
Sculloge Gap, a defile, on border of cos. Carlow and Wexford, between Blackstairs and Mount Leinster.
Scullogestown, par., N. co. Kildare, 4 miles SW. of Kilcock; 2468 ac., pop. 214.
Sculthorpe, par. and vil., Norfolk; 2107 ac., pop. 538; vil., 2 m. NW. of Fakenham; P.O.
Scunthorpe, urb. dist. and par. with ry. sta. (**Frodingham and Scunthorpe**), G. C. R., Lincolnshire, 8 miles E. of Crowle; 1031 ac., pop. 6750; P.O., T.O.; large ironworks are here.
Scurdy Ness, prom., on S. entrance of channel to Montrose harbour, Forfarshire; here is a lighthouse with occulting light 124 ft. above high water, and visible 17 miles.
Scur, lough, 2½ m. long, 3½ m. SE. of Drumshanbo, co. Leitrim.
Scurlockstown, par., S. co. Meath, on river Boyne, 2 miles SE. of Trim; 2589 ac., pop. 140.
Scutterskelfe, seat, near Yarm, North-Riding Yorkshire.
Sewd Einon Gam, waterfall (70 ft.), on Pryddin stream, in S. of Brecknockshire, near Pont Neath Vaughan.
Sewd yn Hen Rhyd, waterfall (90 ft.), on river Llech, in SW. of Brecknockshire, near Capel Colbren.
Scybor-y-Coed, pl., Cardiganshire, 4 m. NE. of Aberystwyth.
Sea Barn, seat, S. Sussex, 2 m. W. of Worthing.
Sea Houses, Northumberland. See SEAHOUSES.
Sea Mill, sanatorium, West Kilbride, Ayrshire.
Sea Mills, ry. sta., G. W. & M. Jt. R., in SW. of Gloucestershire, 2 miles NW. of Clifton station, Bristol. Here, according to some authorities, was the Roman station, *Abona.*
Sea Park, seat, Elginshire, 1 mile W. of Kinloss ry. sta.
Sea Park, seat, on Belfast Lough, 2 miles SW. of Carrickfergus, co. Antrim.
Sea Reach, fairway, in river Thames, from Hope Point to the Nore; 14 miles long. On Chapman Sands and Mucking Flat are lighthouses, with occulting lights (Sea Reach) each seen 11 miles.
Sea View, coast vil., at NE. extremity of Isle of Wight, 2 miles SE. of Ryde; P.O., T.O.
Seabeach, hamlet, Sussex, 4 miles NE. of Chichester.
Seaborough, par., on W. border of Dorset, on river Axe, 2 miles S. of Crewkerne sta.; 585 ac., pop. 59.
Seabrook, hamlet, Bucks, 1½ mile NW. of Ivinghoe.
Seacliff House, seat, Haddingtonshire, 4½ miles SE. of North Berwick.
Seacombe, eccl. dist. with ry. sta. (**Seacombe and Egremont**), Wirral Ry., Cheshire, on NW. side of Birkenhead; pop. 15,440; P.O., T.O.; has a steamboat station. See POULTON CUM SEACOMBE.
Seacon, pl., 3 m. NW. of Ballymoney, N. co. Antrim.
Seacox Heath, seat of Viscount Goschen, Kent; post-town, Hawkhurst.
Seacroft.—**par.,** vil., and seat, E. div. W. R. Yorkshire; 1807 ac., pop. 1368; vil., 4 miles NE. of Leeds; P.O.—**2. Seacroft,** ry. sta., G. N. R., E. Lincolnshire, 1 mile S. of Skegness.
Seafield.—*q.v.* par., Rathven par., Banffshire; pop. 1955; gives the title of earl to the family of Ogilvie-Grant.—**2. Seafield,** suburb of Leith, Edinburghshire.—**3. Seafield,** vil., near Livingstone, Linlithgowshire; pop. 555.
Seafield, seat, 4 miles E. of Gorey, E. co. Wexford.
Seafield Tower.—seat, 1 mile NW. of Ardrossan, Ayrshire.—**2. Seafield Tower,** ruined seat, in par. and 1 mile NE. of Kinghorn, Fife.
Seaford, urb. dist., par., and town, with ry. sta., L. B. & S. C. R., Sussex, 2¾ miles SE. of Newhaven; urb. dist. (containing also E. Blatchington par.), 3073 ac., pop. 3355; par., 2344 ac., pop. 2615; P.O., T.O. Seaford was an ancient incorporation, and sent 2 members to Parliament from 1298 till 1832; it was made a corporate member of the Cinque Port of Hastings in the reign of Henry VIII. It is increasing in importance as a place of seaside resort, and has fisheries.
Seaforde, vil., mid. co. Down, 1½ mile N. of Clough and 5 miles W. of Downpatrick; pop. 80; P.O.; **Seaforde House,** seat, is 1 mile N.
Seaforth, par. with ry. sta. (**Seaforth and Litherland**), L. & Y. R., SW. Lancashire, 4 miles N. of Exchange station, Liverpool; in Waterloo with Seaforth urb. dist., 406 ac., pop. 13,263; P.O., T.O. **S. Hall** is a seat.
Seaforth, Loch, sea-loch, on E. side of Lewis island,

Outer Hebrides, between Lewis, Ross and Cromarty, and Harris, Inverness-shire; 14 miles long and from ¼ mile to 3 miles wide. Seaforth gave the title of earl (1623–1716) to the family of Mackenzie.

Seaforth Sands, ry. sta., Liverpool Overhead Ry., in borough of Liverpool.

Seagate Castle, Ayrshire. See IRVINE.

Seagoe, par., N. co. Armagh, on river Bann; 9876 ac., pop. 6679; contains part of Portadown.

Seagrave, par. and vil., Leicestershire, 6 miles SE. of Loughborough; 2515 ac., pop. 311; P.O.

Seagry, par., Wilts, 6 miles NE. of Chippenham; 1083 ac., pop. 201; P.O.

Seagry Heath, hamlet, Wilts, 4 miles SE. of Malmesbury.

Seaham.—coast par., Durham; 1525 ac., pop. 5285; the par. contains **Seaham Colliery,** vil. with ry. sta., N. E. R., 4 miles S. of Sunderland, and has rapidly increased in population since the rise of Seaham Harbour in 1828. —**2. Seaham,** ry. sta., N. E. R., Durham, 5½ miles S. of Sunderland. See SEAHAM HARBOUR.

Seaham, New, eccl. dist. and vil. (ry. sta., **Seaham Colliery,** N. E. R.), Seaham par., Durham—dist., pop. 5190; vil., 2 miles N. of Seaham Harbour; P.O., T.O.

Seaham Colliery, vil. with ry. sta., N. E. R., Durham, 4 miles S. of Sunderland.

Seaham Hall, seat of the Marquis of Londonderry, near Seaham Harbour, Durham.

Seaham Harbour, seaport town and urb. dist. with ry. sta. (**Seaham**), N. E. R., Durham, 5½ miles S. of Sunderland; 1101 ac., pop. 10,163; P.O., T.O.; has bottle works, chemical works, &c., but depends for its prosperity mainly on the coal trade. It communicates by railway with several extensive collieries, and has quays, jetties, and other conveniences for the shipping of coal. On the end of the S. pier is a fixed light visible 4 miles. On Red Acre Point is a lighthouse 58 ft. high, with fixed light (Seaham) 94 ft. above high water and seen 14 miles, and with revolving light (Seaham) 49 ft. above high water and seen 11 miles. There is a lifeboat station.

Seahouses, vil. with harbour and ry. sta., N. E. R., NE. Northumberland, 4 miles NE. of Chathill; P.O., T.O.

Seal.—par. and vil., Kent, 1½ mile NE. of Sevenoaks; 4445 ac., pop. 1688; P.O., T.O.—**2. Seal** (or **Seale**), par., Leicestershire, 4 m. SW. of Ashby de la Zouch; 4890 ac., pop. 1708; contains **Seal Hall** and **Seal Old Hall,** seats.

Seal, Nether and **Over,** 2 pars., Derbyshire, 5½ miles SW. of Ashby de la Zouch—**N. Seal,** 2612 ac., pop. 612; **O. Seal,** 1182 ac., pop. 1244; contain **Netherseal** vil.; P.O., T.O.; and **Overseal** vil. with ry. stas. (**Moira**), M. and L. & NW. R.; P.O., T.O.

Seal Edge, N. edge of Kinder Scout, Derbyshire; average alt., 2000 ft.

Seal Houses, hamlet, North-Riding Yorkshire, 3 miles NW. of Reeth.

Seal Sands, large shoal in mouth of river Tees; has fixed light visible 7 miles.

Seal Island, Sutherland. See EILEAN-NAN-ROAN.

Seal Island, in Trawbreaga Bay, NE. co. Donegal.

Sealand, par., Flintshire, 1 mile NW. of Chester; 4948 ac., pop. 540.

Seale, par. and vil., in W. of Surrey, 4 miles E. of Farnham; 2994 ac., pop. 1061; P.O., T.O.

Seals, The, rocky point, on E. side of Lundy, Bristol Channel.

Sealy, Loch, Ross-shire. See SHELL, LOCH.

Sealyham, seat, Pembrokeshire, 6 miles S. of Fishguard.

Seamab Hill, a summit of the Ochils, 3 miles NE. of Dollar, SE. Perthshire; alt., 1442 ft.

Seamer (near Northallerton), par. and vil., North-Riding Yorkshire, 2½ miles NW. of Stokesley; par., 2651 ac., pop. 208.

Seamer (near Scarborough), par. and vil. with ry. sta., N. E. R., N. R. Yorkshire—par., 4696 ac., pop. 711; vil., 3 miles SW. of Scarborough; P.O., T.O.

Seamill, vil., 3¼ m. NW. of Ardrossan, NW. Ayrshire; P.O., T.O.

Seapark.—seat, near Malahide, E. co. Dublin.—**2. Seapark,** seat, in co. and 3 miles S. of Wicklow.

Seapatrick, or **Newtown,** par. and vil., W. co. Down—par. (containing Banbridge), 7158 ac., pop. 7701; vil., 1 mile from Banbridge sta., pop. 445. The vil. is suburban to Banbridge.

Seapoint, ry. sta., D. W. & W. R., in co. and 5 miles SE. of Dublin.

Searby cum Owmby, par., Lincolnshire, 4 miles NW. of Caistor; 2459 ac., pop. 214. **S. Manor** is a seat.

Searles, seat, near Uckfield, Sussex.

Seasalter, coast par., Kent. See WHITSTABLE CUM SEASALTER.

Seascale, par. and vil. with ry. sta., Furness Ry., on coast of Cumberland, 4 miles NW. of Ravenglass; 1142 ac., pop. 356; P.O., T.O.; there are golf links and facilities for sea-bathing. S. is also a convenient tourist centre for visiting Scafell, Wastwater, and other well-known places in the neighbourhood; in vicinity is **Seascale Hall,** seat.

Seasend, hamlet, Lincolnshire, 3 miles NW. of Holbeach.

Seaside, ry. sta., C. L. C. R., W. Lancashire, 3 miles SW. of Lord Street sta., Southport.

Seasoncote. See SEZINCOTE.

Seat Sandal, mountain, Westmorland, between Fairfield and Dunmail Raise, 3 miles N. of Grasmere; alt., 2415 ft.

Seathope Law, mt., on N. border of Selkirkshire, 3 m. NW. of Thornielee sta.; alt., 1778 ft.

Seathwaite.—par., N. Lancashire, adjacent to the Cumberland border; P.O. See DUNNERDALE. **Seathwaite Fell** (alt., 2537 ft.) is 4 miles NW. of Coniston and 1 mile N. of **Seathwaite Tarn. Seathwaite Vale** descends to the Duddon, is 4 miles long, and is flanked on the right by Greyfriars Mountain and on the left by the Old Man of Coniston and Dow Crag.—**2. Seathwaite,** hamlet and vale, Cumberland, at head of Borrowdale; has the highest rainfall in Britain (annual mean, 130 inches).

Seatoller, hamlet, Cumberland, in Borrowdale, 7 miles SW. of Keswick; the ascent of Borrowdale Hause is commenced here.

Seaton.—par., Cumberland, on river Derwent, 2 miles NE. of Workington; 2040 ac., pop. 1594; P.O.; here are volunteer rifle ranges.—**2. Seaton,** urb. dist., par., and town, with ry. sta., L. & SW. R., Devon, at mouth of river Axe, 4¼ miles S. of Seaton Junction and 7½ miles SW. of Axminster; urb. dist. and par., 1178 ac., pop. 1325; P.O., T.O. Seaton has risen into notice as a watering-place; has a pleasant esplanade along the old bar of the Axe, and good sands for promenading and bathing purposes. Pleasant excursions may be conveniently made from Seaton to Lyme Regis, Branscombe, Sidmouth, &c. —**3. Seaton,** par., 1 mile S. of W. Hartlepool, Durham; 2831 ac., pop. 187.—**4. Seaton,** ry. sta., N. E. R., Durham, 2 miles SW. of Ryhope sta.—**5. Seaton,** vil., E. R. Yorkshire, 2 miles SW. of Hornsea; P.O., T.O. See SEATON AND WASSAND.—**6. Seaton,** par. and vil. with ry. sta., L. & NW. R., Rutland—par., 1446 ac., pop. 240; vil., 2½ miles SE. of Uppingham; P.O.

Seaton, Haddingtonshire. See SETON.

Seaton, North, coast par. and vil. with ry. sta., N. E. R., Northumberland, 2 miles SW. of Newbiggin; 1375 ac., pop. 2241; P.O., called **North Seaton Colliery. N. S. Hall** is a seat.

Seaton Burn, vil. and stream, Northumberland, 6 miles N. of Newcastle on Tyne; P.O., T.O. The stream flows into the North Sea at Seaton Sluice.

Seaton Carew, par. and vil. with ry. sta., N. E. R., Durham, within the co. bor. of West Hartlepool; par., 573 ac., pop. 2066; vil., 2 miles S. of West Hartlepool; P.O., T.O.; is a sea-bathing resort with a fine level stretch of sands 5 miles in extent.

Seaton Delaval, par. and vil. with ry. sta., N. E. R., Northumberland, 3 miles SW. of Blyth; 2692 ac., pop. 4987; P.O., T.O.; has collieries and mfrs. of chemicals. The fine old mansion-house of Seaton Delaval, property of Lord Hastings, was destroyed by fire in 1822. A chapel (11th century) is within the grounds.

Seaton House, seat, 1½ m. NE. of Arbroath, SE. Forfarshire.

Seaton Junction, ry. sta., L. & SW. R., 2¾ miles W. of Axminster and 4¼ miles N. of Seaton, Devon.

Seaton Ross, par. and vil., E. R. Yorkshire—par., 3427 ac., pop. 376; vil., 6 miles W. of Market Weighton; P.O.

Seaton Sluice, small seaport, Northumberland, 3 miles SE. of Blyth; P.O., T.O.; the harbour was formed out of the solid rock during the reign of Charles I.; it has been greatly improved, and is used for the exportation of coal.

Seaton and Slingley, par. (ry. sta., **Seaton,** N. E. R.), Seaham par., Durham, 2 miles SW. of Ryhope sta.; 1392 ac., pop. 259.

Seaton and Wassand, par. and vil. (**Seaton**), East-Riding Yorkshire, 2 miles SW. of Hornsea; 1745 ac., pop. 351; P.O., T.O., at **Seaton.**

Seatonsnook, promontory, on coast of Durham, 1½ mile SE. of Seaton Carew.

Seatown, vil., on coast of Dorset, 5 miles E. of Lyme Regis. Here is a coastguard station.

Seatown, part of Lossiemouth and Branderburgh, Elginshire.

Seaville, vil., in NW. of Cumberland, near Morecambe Bay, 3 m. E. of Silloth and 8 m. NW. of Wigton; P.O.

Seavington (St. Mary), par. and vil., Somerset—par., 1106 ac., pop. 238; vil., 3 m. E. of Ilminster; P.O.

Seavington St. Michael, par., Somerset, adjacent to Seavington St. Mary; 286 ac., pop. 146.

Seaweed Point, small promontory, in co. and 4 miles SW. of Galway.

Sebastopol, vil., 1½ m. SSE. Pontypool, Monmouth; P.O.

Sebergham, par. and vil., Cumberland—par., 5555 ac., pop. 436; vil., on r. Caldew, 10 m. S. of Carlisle; P.O.

Seckington, par., Warwickshire, 4 miles NE. of Tamworth; 848 ac., pop. 80; P.O., T.O.

Sedbergh, market town and par. with ry. sta., L. & NW. R., N. div. W. R. Yorkshire, on river Rawthey, 14½ miles NW. of Ingleton—par., 20,712 ac., pop. 2430; P.O., T.O. Market day, *Wednesday*. The town occupies a secluded position, being entirely surrounded by hills. The grammar school was founded in the reign of Edward VI., and is richly endowed. Hartley Coleridge was a master, and Adam Sedgwick was educated in this school. Has woollen manufactures. In addition to the weekly market there are several cattle fairs.

Sedbury.—hamlet, Gloucestershire, 1 mile E. of Chepstow; in vicinity is **Sedbury Park,** seat.—**2. Sedbury,** hamlet, North-Riding Yorkshire, 3 miles NE. of Richmond. **Sedbury Park** is a seat.

Sedbusk, hamlet, N. R. Yorkshire, 1 mile NE. of Hawes.

Sedge ——. See also SEDG——.

Sedgeberrow, par. and vil., Worcestershire—par., 1020 ac., pop. 288; vil., on river Isborne, 4 miles S. of Evesham; P.O.

Sedgebrook, par. and vil. with ry. sta., G. N. R., Lincolnshire, 4 miles NW. of Grantham; 1676 ac., pop. 194; P.O.

Sedgefield, market town and par. with ry. sta., N. E. R., Durham, 9 miles NW. of Stockton and 17 W. of Hartlepool; par., 5259 ac., pop. 3167; P.O., T.O. Market day, *Friday*. The town stands on rising ground commanding extensive views. The church (restored 1852) is an Early English building. The town has also a grammar school, mechanics' institute, and an old market cross. The Durham County Lunatic Asylum is about 1½ mile N. of the town.

Sedgeford, par. and vil. with ry. sta., G. E. R., Norfolk, 9 miles SW. of Burnham Market; 4217 ac., pop. 658; P.O., T.O.; near the vil. is **Sedgeford Hall,** seat.

Sedgehill, Northumberland. See SEGHILL.

Sedgeley Park, seat, Lancashire, 2½ m. SE. of Prestwich.

Sedgemoor, marshy tract, in the centre of Somerset, 5 miles SE. of Bridgwater; was the scene (1685) of a battle between the troops of James II. and the followers of Monmouth. Much of the land has been reclaimed and consists of good grazing land.

Sedgewick Castle, seat, 2½ m. S. of Horsham, Sussex.

Sedg ——. See also SEDGE——.

Sedghill, par. and vil., SW. Wilts, 4 miles SW. of Hindon; 1185 ac., pop. 154; P.O. **S. House** is a seat.

Sedgley, urb. dist., town, and par., Staffordshire—par. (wholly within the parl. limits of Wolverhampton, and containing the urb. dist. of Coseley), 7591 ac., pop. 32,170; town (Upper Sedgley), 3 miles S. of Wolverhampton, of which it is a suburb; P.O., T.O.; has extensive collieries and ironworks.

Sedgwick, par., Westmorland, 3½ miles S. of Kendal; 495 ac., pop. 221; P.O., T.O.; near the vil. is **Sedgwick House,** seat.

Sedlescombe, par. and vil., Sussex—par., 2061 ac., pop. 522; vil., 3 miles NE. of Battle; P.O., T.O.

Sedrup, hamlet, Bucks, 2 miles SW. of Aylesbury.

Sedsall, hamlet, Derbyshire, 3 miles NE. of Uttoxeter.

Sedley, ry. sta., L. & NW. R., in W. vicinity of Salford, Lancashire; P.O.

Seefin,—summit, Ballyhoura Mountains, S. co. Limerick, 5 miles S. of Kilmallock; attains in Black Rock an alt. of 1696 ft.—**2. Seefin;** alt., 1469 ft., SW. co. Tipperary, 5 m. NE. Mitchelstown.—**3. Seefin,** mt., 9 miles N. of Dungarvan, co. Waterford; alt., 2389 ft.

Seefingan, mountain, 6 miles NE. of Blessington. N. co. Wicklow; alt., 2364 ft.

Seion Mills, or **Sion Mills,** town with ry. sta. (**Sion Mills**), G. N. I. R., 3 miles S. of Strabane, W. co. Tyrone; pop. 1175; P.O., T.O., called **Sion Mills.** Has a large flax mill.

Seend, par. and vil. with ry. sta., G. W. R., Wilts, 4 miles W. of Devizes; 2759 ac., pop. 897; P.O., T.O.; near the vil. is **Seend House,** seat.

Seenes Law, mt., on N. border of Berwickshire, 5½ m. S. of Gifford; alt., 1686 ft.

Seer Green, par., Bucks, 2 miles SE. of Beaconsfield; 889 ac., pop. 285; P.O.

Seething, par. and vil., Norfolk—par., 1675 ac., pop. 284; vil., 5 miles N. of Bungay; P.O.

Sefton, par. and vil. with ry. sta. (**Sefton and Maghull**), C. L. C. R., SW. Lancashire—par., 1231 ac., pop. 343; the sta. is 6 miles N. of Liverpool. The par. gives title to the Earl of Sefton.

Sefton Park, dist. with public park and ry. sta., L. & NW. R., in SE. sub. of Liverpool.

Seggieden, seat, Perthshire, on r. Tay, 4 m. SE. of Perth.

Seghill, urb. dist., par., and small town, with ry. sta., N. E. R., Northumberland, 8 m. NE. of Newcastle upon Tyne; urb. dist. and par., 1427 ac., pop. 2213; P.O.

Seifton, ham., 3 m. E. of Craven Arms, S. Shropshire; P.O., T.O.

Seighford, par., in co. and 2 miles NW. of Stafford; 4741 ac., pop. 947; P.O.; contains **Seighford Hall,** seat.

Seigneurie, The, manor house, Sark, Channel Islands; stands amid fine grounds in the N. part of the island.

Seil, island, Inner Hebrides, Argyllshire, 4 miles SE. of Mull; pop. 424; is separated by a narrow strait from the mainland; measures 4¼ by 2¼ miles in extreme length and breadth, and rises to an alt. of upwards of 800 ft.

Seilich, Loch an-t-, 1 m. long, contributory to r. Tromie, SW. Inverness-shire, 9 m. S. of Kingussie; alt., 1500 ft.

Seiont, river, Carnarvonshire; issues from Llyn Padarn, and flows 8 m. mainly in a westerly direction to Menai Strait at Carnarvon.

Seirkieran, par., W. King's co., on river Little Brosna, 4 miles SE. of Parsonstown; 5825 ac., pop. 549; the ancient see of Seirkieran was founded by St. Keiran, and joined (11th century) to Aghaboe, and afterwards (12th century) to Kilkenny.

Seisdon, hamlet, Staffordshire, 6½ miles SW. of Wolverhampton; P.O.; in vicinity is **Seisdon Hall,** seat. See TRYSULL AND SEISDON.

Selaby Park, seat, Durham, on river Tees, 7 miles E. of Barnard Castle.

Selattyn, par. and vil., Shropshire—par., 5604 ac., pop. 1043; vil., 3 miles NW. of Oswestry; P.O. **Selattyn Hill** (1300 ft.) is 1 m. to the W.

Selborne, par. and vil., Hants—par., 7915 ac., pop. 1430; vil., 4 miles SE. of Alton; P.O., T.O.; Gilbert White (1720–1793), naturalist and antiquary, was a native.

Selby, urb. dist., market town, and par., with ry. sta., N. E. R., and served also by the G. N. R., E. div. W. R. Yorkshire, on river Ouse, 14 miles S. of York by rail; urb. dist. and par., 3849 ac., pop. 7786; P.O., T.O. Market day, *Monday*. Selby has considerable trade, being connected by railway with York and Doncaster, Leeds and Hull, and by canal with the Aire and Calder navigation, and the Ouse being navigable for vessels of 200 tons. It has slips for building river craft; foundries, ropeworks, and mfrs. of flax, shoe-thread, twine, &c. A Benedictine abbey was founded by William the Conqueror in 1069, and the present church was commenced by Hugh, the second abbot (1097–1123). Henry I. is said to have been born at Selby.

Selbys Forest, par., Northumberland, 8 miles SW. of Wooler; 11,501 ac., pop. 35.

Sele, stream, S. co. Cavan; flows into Lough Ramor at Virginia.

Selham, par. and vil. with ry. sta., L. B. & S. C. R., Sussex, 3¼ miles E. of Midhurst; 423 ac., pop. 60.

Selhurst, vil. with ry. sta., L. B. & S. C. R., Surrey, in N. of Croydon and 1 m. from E. and W. Croydon stas.

Selker, coast hamlet, on Selker Bay, Cumberland, 4 m. S. of Ravenglass; 5 miles W. of Selker Point is a lighthouse with group-flashing light visible 11 miles.

Selkirk, parl., royal, and mun. burgh, par., and county town of Selkirkshire, on Ettrick Water, with ry. sta., N. B. R. (alt. 399 ft.), 6½ miles S. of Galashiels and 40 miles SE. of Edinburgh by rail—par., 17,854 ac., pop. 7090; parl. and royal burgh, pop. 5701; mun. burgh, pop. 5486; town, pop. 6292; P.O., T.O. Market day, every alternate *Wednesday*. Selkirk has extensive manufactures of tweeds, tartans, shawls, and other woollen goods. It was made a royal burgh in the reign of David I., and played a prominent part in border warfare, its burgesses, known as the "Souters (shoemakers) o' Selkirk," being

distinguished for valour. It gives the title of earl to the Duke of Hamilton. Selkirk is one of the Hawick (or Border) District of Parliamentary Burghs, which returns 1 member.

Selkirkshire, an inland co. in the SE. of Scotland; is bounded N. by Edinburghshire, E. by Roxburghshire, S. by Dumfriesshire, and W. by Peeblesshire; greatest length, NE. and SW., 28 miles; greatest breadth, NW. and SE., 17 miles; area, 266.8 sq. m., or 170,762 ac.; civ. co., pop. 23,356 or 88 persons to each sq. m.; admin. co., pop. 4255. The co. is served by the N. B. R. The surface, rising in a succession of verdant uplands or heath-clad hills, is from 300 to 2433 ft. (Dun Rig) above sea-level. The country in early times was covered with woods, and, known as Ettrick Forest, was long a royal hunting-ground. The river Tweed flows through the N. part of the co., and affords good salmon fishing. Ettrick Water and Yarrow Water flow from SW. to NE. in parallel courses, and unite before entering the Tweed. The vales of these streams are rich in beauty and historical associations. The lochs are numerous but small; the largest is St. Mary's Loch, at the head of Yarrow Water. Selkirkshire is more pastoral than agricultural, and has a light soil on the arable land. (For agricultural statistics, see APPENDIX.) The woollen manufacture is the great industry of Selkirk and Galashiels. The co. comprises 7 pars., the parl. and mun. burghs of Selkirk and Galashiels (members of the Hawick District of Burghs). It unites with Peeblesshire in returning 1 member to Parliament. The parliamentary constituency of Selkirkshire and Peeblesshire contains 3619 electors.

Sellack, par. and vil., Herefordshire—par., 2065 ac., pop. 331; vil., 3½ miles NW. of Ross; P.O., called **Sellack's Marsh.**

Sellafield, pl. with ry. sta., Furness and L. & NW. Jt. R., Cumberland, 6 m. SE. of St. Bees.

Selling, par. and vil. with ry. sta., SE. & C. R., Kent; par., 2454 ac., pop. 756; vil., 3½ miles SE. of Faversham; P.O., T.O.; near the vil. is **Selling Court,** seat.

Sellinge, par. and vil., Kent—par., 1928 ac., pop. 708; vil., 5 miles NW. of Hythe; P.O., T.O., called **Sellindge.**

Selloo, pl., in co. and 7 miles W. of Monaghan; P.O.

Selly Oak, eccl. dist. and ry. sta., M. R., Northfield par., Worcestershire, in SW. suburbs of Birmingham; pop. 13,779; P.O., T.O.; includes the district of **Selly Hill;** the sta. is 3¼ miles SW. of New Street sta., Birmingham.

Selmeston, par., Sussex, 6 miles SE. of Lewes; 1598 ac., pop. 225.

Selsdon Road Junction, ry. sta., L. B. & S. C. and SE. & C. Jt. R., adjoining the hamlet of Selsdon, Surrey, 3½ miles SE. of Croydon; **Selsdon House** is the residence of the Bishop of Rochester.

Selsey (or **Selsea**), par. and vil., with ry. stas. (**S. Beach** and **S. Town**), Selsey Ry., Sussex—par. (comprising the whole of Selsea Peninsula), 2986 ac., pop. 1258; vil., 7 miles S. of Chichester; P.O., T.O.; was in Saxon times a place of considerable importance, and was the seat of a bishopric which was removed to Chichester in 1075. A great part of the peninsula, including the site of the cathedral, was washed away by the sea. The inhabitants are mostly employed in fishing; there is a lifeboat station and good yacht anchorage. The coast terminates in the headland of **Selsea Bill,** on which is a fixed light seen 6 miles.

Selsfield Lodge, seat, NE. Sussex, 1 mile NW. of W. Hoathly.

Selside.—eccl. dist. and vil., Westmorland—dist., pop. 241; the vil. is 4 miles W. of Kendal.—**2. Selside,** wide aperture in Ingleborough mountain, N. div. West-Riding Yorkshire; is 300 ft. deep.

Selside and Whitwell, par., Westmorland. See WHITWELL AND SELSIDE.

Selsley, eccl. dist. and vil., Kingstanley par., Gloucestershire—dist., pop. 698; the vil. is 2 m. SW. of Stroud; P.O.

Selson, hamlet, Kent, 5 m. NW. of Deal.

Selston, par. and vil. with ry. stas. (**Pinxton and Selston**), M. R., and (**Codnor Park and Selston**) G. N. R., Notts, 7 miles SW. of Mansfield; 3318 ac., pop. 7071; P.O., T.O.; has large coal mines.

Selsted, ham., 2¾ m. ENE. of Elham, E. Kent; P.O.

Selwood, par., Somerset, 1 mile N. of Frome; 6415 ac., pop. 970.

Selworthy, par. and vil., Somerset, 3 miles W. of Minehead; 2959 ac., pop. 467.

Semer, par., vil., and seat, W. Suffolk—par., 1242 ac., pop. 274; vil., on r. Bret, 3 m. NW. of Hadleigh; P.O.

Semington, par. and vil., Wilts, 3 m. NE. of Trowbridge; 1564 ac., pop. 437; P.O.

Semley, par. and vil. with ry. sta., L. & SW. R. (for Shaftesbury), Wilts—par., 2985 ac., pop. 620; vil., 3 miles NE. of Shaftesbury by road and 17¾ W. of Salisbury by rail; P.O., and P.O., T.O., at **S. sta.,** 2 m. distant.

Semmerwater, picturesque lake, ¾ m. by ½ m., and 45 ft. deep, Wensleydale, N. R. Yorkshire, 2 m. SW. of Bainbridge.

Semple, Renfrewshire. See CASTLE SEMPLE.

Sempringham, par., Lincolnshire, 3 miles SE. of Folkingham; 1949 ac., pop. 68.

Sence, river, Leicestershire; rises on Bardon Hill, and flows 15 miles SW. to the Anker at boundary with Warwickshire, near Atherstone.

Send, eccl. dist. and vil., Send and Ripley par., Surrey—dist., pop. 1076; vil., on river Wey, 3 miles NE. of Guildford; P.O., T.O.; in vicinity is **S. Grove,** seat.

Sendholme, seat, 3 m. NE. of Guildford, W. Surrey.

Send and Ripley, par., Surrey, on river Wey; 5182 ac., pop. 2301; contains Send, eccl. dist. and vil.

Senghenith, vil. with ry. sta. (alt., 627 ft.), Rhymney Ry., E. Glamorganshire, 11 miles NNW. of Cardiff; P.O., T.O.

Senlac, ancient name of the heath on which the battle of Hastings (1066) between Harold II. and William the Conqueror was fought. See BATTLE.

Sennen, par. and vil., Cornwall—par. (including Land's End and the lighthouse), 2299 ac., pop. 679; vil., 1 m. E. of Land's End and 10 m. SW. of Penzance; P.O., T.O.; ¾ m. NW. of vil. is **Sennen Cove,** a fishing hamlet.

Sennicotts, hamlet, Sussex, 2 m. NW. of Chichester; in vicinity is **S. House,** seat.

Sennow Lodge, seat, 5 m. SE. of Fakenham, Norfolk.

Senny, par., in co. and 8 miles SW. of Brecknock; 7691 ac., pop. 206; P.O., T.O., called **Sennybridge.**

Seph, stream, 9 m. long, N. R. Yorkshire, formed by the Raisdale and Bilsdale becks, and flowing through Bilsdale to the r. Rye, 1 m. SE. of Hawnby.

Sephton, Lancashire. See SEFTON.

Sepston, vil., Middlesex, 2 miles NE. of Colnbrook.

Serjeant's Inn, Fleet Street, par., co. and city of London; pop. 48.

Serk, or **Serq.** See SARK.

Serlby Hall, seat of Lord Galway, Notts, 2 m. NE. of Blyth.

Seskanore, vil. and seat, 3 m. NE. of Fintona, mid. co. Tyrone; P.O., T.O.

Seskilgreen, 5 m. from Ballygawley, co. Tyrone; P.O.

Seskinan, par., N. co. Waterford, on river Nier, 8 miles NE. of Cappoquin; 16,982 ac., pop. 1420.

Sessay, par. and vil. with ry. sta., N. E. R., N. R. Yorkshire—par., 3033 ac., pop. 283; vil., 4¼ miles SE. of Thirsk; P.O.

Sesslagh, Lough, 1½ mile SE. of Dunfanaghy, N. co. Donegal.

Sesswick, par., Denbighshire, 6 miles SE. of Wrexham; 675 ac., pop. 156.

Setchey, or **Setch,** par., Norfolk, 4 miles S. of King's Lynn; 794 ac., pop. 89; P.O., called **Setch.**

Setmurthy, par., Cumberland, 2 miles E. of Cockermouth; 2780 ac., pop. 160.

Seton, ancient par., now in Tranent par., Haddingtonshire; the church (14th century), 1½ mile NE. of Tranent, is an interesting ruin; **Seton Palace,** built in the reign of James V., stood near the church, and was the seat of the Lords Seton, Earls of Winton; **S. House,** seat, occupies the site of the ancient palace.

Setter, loch, 2¼ m. W. of Lerwick, Shetland Islands.

Settle, market town and par. with ry. sta. (**Settle and Giggleswick**), M. R. (alt., 515 ft.), N. div. W. R. Yorkshire, on river Ribble, 15½ miles NW. of Skipton; par., 4492 ac., pop. 2302; P.O., T.O. Market day, *Tuesday.* The town is picturesquely situated at the base of Castleberg, a limestone cliff 300 ft. in height, and serves as a convenient centre for tourists in their explorations of Upper Airedale. The church (1858) is a handsome building. Other buildings are a town hall, mechanics' institute, and literary institute. There are thread factories in the town, which also has cotton mfrs. and tanning. Besides the weekly market there are several important fairs for cattle, sheep, and horses.

Settrington, par. and vil. with ry., sta., N. E. R., E. R. Yorkshire—par., 4988 ac., pop. 475; vil., 3 miles E. of Malton; P.O., T.O. **Settrington Hall** is the seat of Lord Middleton; the par. also contains **Settrington House,** seat, and **Settrington Brow,** a spur of the Yorkshire Wolds.

Seven, river, N. R. Yorkshire; flows 17 miles SE. to the Rye near Butterwick.

Seven Acres, uninhabited par., Lincolnshire, in Boston reg. dist.

Seven Arches, a series of sea caverns, Clondavaddog par., N. co. Donegal, on Lough Swilly.

Seven Heads, cape, S. co. Cork, between Clonakilty and Courtmacsherry bays.

Seven Hogs, co. Kerry. See HOG ISLANDS.

Seven Kings, ry. sta., G. E. R., SW. Essex, 8½ miles E. of Liverpool Street sta., London.

Seven Oaks, par., Cheshire, 4 miles NW. of Northwich; 631 ac., pop. 162.

Seven Sisters.—pl. and ry. sta., Neath and Brecon Ry., Glamorgan, 2 miles SW. of Colbren Junction and 9 miles NE. of Neath; P.O., T.O.—**2. Seven Sisters,** ry. sta., G. E. R., Middlesex, 5½ miles N. of Liverpool Street station, London.

Seven Springs, sources of river Churn, Gloucestershire, 3 miles S. of Cheltenham; is one of the sources of the river Thames into which the Churn flows.

Seven Stones, reef, off SW. extremity of Cornwall, 7 miles W. of Land's End; on E. side, in 40 fathoms, is a light-vessel, with flashing light seen 11 miles.

Seven Tors, hill range, on N. coast of Devon, in E. vicinity of Ilfracombe.

Seven Wells, picturesque vales, among Quantock Hills, Somerset.

Sevenhampton.—par. and vil., Gloucestershire, 6 miles E. of Cheltenham; 3377 ac., pop. 400; near the vil. is **Sevenhampton Park,** seat.—**2. Sevenhampton,** vil., in par. and 1½ mile SE. of Highworth, Wilts; P.O.

Sevenoaks, urb. dist., market town, and par., with ry. stas. (**Tub's Hill** and **Bat and Ball**), SE. & C. R., Kent, 7½ miles NW. of Tonbridge Junction and 22 miles SE. of London by rail; urb. dist. and par., 3259 ac., pop. 8106; P.O., T.O. Market day, *Saturday*. The town derives its name from seven oaks which once stood here, and is picturesquely situated on an eminence amidst beautiful scenery. It is a favourite centre for tourists, and enjoys amenities from the mansions and country residences in the neighbourhood. The grammar school was founded in 1432; there are also several almshouses. In addition to the weekly market monthly stock markets are held.

Sevenoaks (or **Western**) **Division,** parl. div. of Kent; pop. 94,789.

Sevenoaks Weald, par., Kent, 2½ miles S. of Sevenoaks; 2439 ac., pop. 833; P.O., T.O., called **Weald.**

Seventon, vil., 6 miles NW. of Chippenham, Wilts.

Severn.—river, N. Wales and W. of England; rises in a small lake on E. side of Plinlimmon, at SW. border of Montgomeryshire, and flows NE., SE., S., and SW. past Llanidloes, Newtown, Montgomery, Welshpool, Shrewsbury, Bridgnorth, Bewdley, Stourport, Worcester, Tewkesbury, Gloucester, Minsterworth, Newnham, Awre, Berkeley, and Oldbury, to the Bristol Channel; is 180 miles long; is navigable to Welshpool, becomes tidal at Gloucester, and estuarial at Awre. The river is connected with the Gloucester and Berkeley Ship Canal, and is joined by the Staffordshire and Worcester Canal. The Severn also communicates by other canals with the Thames and Trent. Embankments have been formed below Gloucester to protect it against the "bore" which here rises as high as 9 ft. The chief tributaries are the Teme, Wye, Usk, Taff, on the W., and on the E., the Vyrnwy, Stour, Terne, Upper and Lower Avon. The **Severn Bridge,** a railway bridge of 22 spans, and 4162 ft. long, including a viaduct on the north side of the river, and a swing bridge 200 ft. long, which crosses the Gloucester and Berkeley Canal and the shore on the south side, crosses the river at Sharpness; the **Severn Tunnel,** a railway tunnel 4¼ miles long, extends beneath the bed of the river, a little below New Passage, from near Pilning sta. to near Severn Tunnel Junction sta.; it was opened in 1886 and cost nearly £2,000,000. The river has been deepened between Worcester and Gloucester and vessels of 400 tons can now ascend to the former city.

Severn Bridge, ry. sta., M. & G. W. Jt. R. (for Blakeney), in co. and 15 miles SW. of Gloucester, on W. side of river Severn.

Severn Stoke, par. and vil., Worcestershire, on river Severn, 2 miles N. of Upton; 3326 ac., pop. 557; P.O., T.O.; near the vil. is **Severn Bank,** seat.

Severn Tunnel Junction, ry. sta., G. W. R., SE. Monmouthshire, 7½ miles SW. of Chepstow.

Severndroog. See SAVENDRUG.

Severus Junction, N. E. R., NW. of York sta.; is of unique interest as marking the burial-place of the Emperor Severus.

Sevington.—par., Kent, 2 miles SE. of Ashford; 833 ac., pop. 89.—**2. Sevington,** vil., 1 mile SW. of Leigh Delamere, Wiltshire.

Seward's Bridge, on the Itchin, Hants, 1 m. from Alresford.

Seward's End, ham., 2 m. E. of Saffron Walden, N. Essex.

Sewardstone, hamlet, 2 miles S. of Waltham Abbey, Essex; in vicinity is **Sewardstone Lodge,** seat.

Sewerby cum Marton, par. and vil., Sewerby, East-Riding Yorkshire—2036 ac., pop. 330; vil., on the coast, 2½ miles NE. of Bridlington; P.O., and T.O. at **S. Coastguard stn.** 1 m. distant; in vicinity is **Sewerby House.**

Sewers End, ham., 2 m. E. of Saffron Walden, Essex; P.O.

Sewstern, par., Leicestershire, 5 miles NE. of Saxby ry. sta.; 1117 ac., pop. 167; P.O.

Sexhow, par. and ry. sta., N. E. R., N. R. Yorkshire, 4 miles SW. of Stokesley; 528 ac., pop. 36.

Seymour Tower, rock, off SE. coast of Jersey, Channel Islands, 3½ miles SE. of Grouville.

Seymour's Court, 1 mile NW. of Marlow, Bucks; is said to have been the birthplace of Jane Seymour, third Queen of Henry VIII.

Sezincote, par., Gloucestershire; 1438 ac., pop. 88; contains **Sezincote Park,** seat, 2½ miles SW. of Moreton in the Marsh.

Sgarsoch, mt., on SW. border of Aberdeenshire, 16 m. WSW. of Braemar; alt., 3300 ft.

Sgeir Maolle, lighthouse, Sound of Jura, Argyllshire. See Skervuile.

Sgor an Fhuarain, or **an Uran,** mt., Inverness-shire, on S. side of Loch Quoich; alt., 2961 ft.

Sgor Mor, mt., Inverness-shire, on S. shore of Loch Quoich; alt., 3290 ft.

Sgor na Ciche, mt., W. Inverness-shire, 3 m. NE. of head of Loch Nevis; alt., 3410 ft.

Sgor nan Coireachan, mt., SW. Inverness-shire, at the head of Glenfinnan; alt., 3133 ft.

Sgor nan Gillean, mt., S. of Rum I., Argyllshire; alt., 2503 ft.

Sgurr.* See also SCUIR.

Sgurr an Airgid, mt., SW. Ross and Cromarty, on NE. shore of Loch Duich; alt., 2757 ft.

Sgurr Mhor.—hill, in N. of Skye Island, Inverness-shire; alt., 1460 ft.—**2. Sgurr Mhor,** mt., Ross and Cromarty, 4 m. N. of Loch Fannich; alt., 3637 ft.

Sgurr na Banachdich, summit of the Cuillin Hills, Skye island, Inverness-shire; alt., 3167 ft.

Sgurr na Lapaich, mountain, 25 miles WSW. of Beauly, Inverness-shire, 3 miles S. of Loch Monar; alt., 3773 ft.

Sgurr nan Ceathreamhnan, mt., on border of Inverness-shire, 8 miles ENE. of the head of Loch Duich; alt., 3771 ft.

Sgurr nan Gillean, summit of the Cuillin Hills, Skye island, Inverness-shire; alt., 3167 ft.

Sgurr Ruadh.—mt., on N. border of Inverness-shire, 7 m. WNW. of Struy; alt., 3254 ft.—**2. Sgurr Ruadh,** mt., SW. Ross and Cromarty, 3 m. NW. of Achnashellach sta., Glen Carron; alt., 3141 ft.

Shabbington, par. and vil., Bucks, on river Thames, 2 miles W. of Thame; 1630 ac., pop. 254; P.O.

Shabden Park, seat, 4 miles N. of Reigate, Surrey.

Shackerley. See TYLDESLEY WITH SHAKERLEY.

Shackerstone, par., with ry. sta., L. & NW. and M. Jt. R., Leicestershire, 3 miles NW. of Market Bosworth; 1186 ac., pop. 277; P.O.

Shackleford.—eccl. dist. and vil., Godalming par., Surrey—dist., pop. 621; vil., 3 miles NW. of Godalming; P.O.—**2. Shackleford,** ham., Surrey, 5 m. NE. of Guildford.

Shad, lough, 1¼ m. long, in co. and 9 m. NW. of Roscommon.

Shaddenden Lodge, seat, 3½ miles SW. of Ashford, Kent.

Shade, Mount, NW. Kincardineshire, 8 m. SW. of Banchory; alt., 1662 ft.

Shader, vil., 3½ miles NE. of Barvas, N. Lewis Island; pop. (including Ballantrushal), 647.

Shadforth, par., Durham, 5 miles SE. of Durham; 2904 ac., pop. 1495.

Shadingfield, par. and vil., Suffolk, 5 miles NE. of Halesworth; 155 ac., pop. 1403; P.O.; near the vil. is **Shadingfield Hall,** seat.

---

* *Scuir, Sgeir, Sgor,* or *Sgurr* is Gaelic, and signifies a "sharp rock" or "rugged mountain."

Shadoxhurst, par. and vil., Kent, 4 miles SW. of Ashford; 1982 ac., pop. 189; P.O.

Shadwell.—par. and ry. sta. (**Shadwell and St George's East**), G. E. R., co. of London, on river Thames, within the met. bor. of Stepney, 68 ac., pop. 8633; the sta. is 1¾ mile E. of Fenchurch Street station, London.—**2. Shadwell,** hamlet, Norfolk, on river Brandon, 4 miles E. of Thetford; in vicinity is **Shadwell Court,** seat; P.O. —**3. Shadwell,** par. and vil., E. div. W. R. Yorkshire—1164 ac., pop. 1120; vil., 5 miles NE. of Leeds; P.O. **S. Grange** is a seat.

Shadycombe, ham., Devon, 3 miles SW. of Kingsbridge.

Shaen, seat, 3½ miles NE. of Maryborough, N. Queen's co.

Shaftesbury (or **Shaston**), mun., bor., par., and market town, in N. of Dorset, 3½ miles SW. of Semley ry. sta. and 28 miles NE. of Dorchester; mun., bor., and par., 157 ac., pop. 2027; P.O., T.O. Shaftesbury is a very ancient place, either built or rebuilt by King Alfred, from whom it acquired a great Benedictine nunnery, which received the remains of Edward the Martyr, and was the place where King Canute died. It is a purely agricultural town, most of which is owned by Lord Stalbridge. There are stock sales every Saturday and fairs in March, August, and November. It was a borough by prescription, first chartered by Elizabeth. It returned 2 members to Parliament from the time of Edward I. until 1832, and 1 member from 1832 until 1885. The town gives the title of Earl to the Ashley-Cooper family.

Shaftoe, East and **West,** 2 pars., Northumberland, 10 miles SW. of Morpeth—E. S., 622 ac., pop. 23; W. S., 501 ac., pop. 8.

Shafton, par. and vil., S. div. W. R. Yorkshire, 4 miles NE. of Barnsley; 912 ac., pop. 756; P.O.

Shafton End, hamlet, Herts, 6 miles NE. of Buntingford.

Shaggie Burn, stream, Perthshire; flows 6 miles S. to Turret Burn, 1½ mile NW. of Crieff.

Shags Heath, Dorset, 6 miles S. of Cranborne; here in a ditch the Duke of Monmouth was captured after the battle of Sedgemoor.

Shakenhurst, hamlet, Worcestershire, near border of Shropshire, 2 miles S. of Cleobury Mortimer; in vicinity is **Shakenhurst House,** seat.

Shakerley, ham., Lancashire. See TYLDESLEY.

Shakespeare's Cliff, or **The Hay Cliff,** on coast of Kent, 1½ mile SW. of Dover; alt., 350 ft. A scene in "King Lear" is laid here, and hence the first name of the cliff. Extensive landslips occurred here in 1897.

Shalbourne, par. and vil., Wilts—par., 5564 ac., pop. 698; vil., 4 miles SW. of Hungerford; P.O., T.O.

Shalcombe Down, in W. of Isle of Wight, 3 miles E. of Freshwater; alt., 486 ft.

Shalden, par. and seat, Hants, 2 miles NW. of Alton; 1536 ac., pop. 155; P.O., T.O.

Shaldon, vil., Devon, at mouth of river Teign, opposite Teignmouth; P.O., T.O.; is a sea-bathing resort, with fine beach and romantic surroundings, and has a shipbuilding yard.

Shalee, mountain, W. co. Tipperary, Silvermines Mts.; alt., 1607 ft.

Shaley Brook, hamlet, Staffordshire, 4 miles NW. of Newcastle under Lyme.

Shalfleet, par. and vil. with ry. sta. (**Calbourne and Shalfleet**), I. o. W. C. R., in W. of Isle of Wight—par., 5326 ac., pop. 798; vil., 3½ miles E. of Yarmouth; P.O.; the church is ancient, and has a tower of the 11th century.

Shalford.—par. and vil., Essex—par., 2472 ac., pop. 515; vil., on river Pant, 4½ m. NW. of Braintree; P.O.—**2. Shalford,** par. and vil. with ry. sta., SE. & C. R., Surrey—par., 2600 ac., pop. 2082; vil., on river Wey, 1 mile S. of Guildford; P.O., T.O.; near the vil. is **Shalford House,** seat.

Shalloch on Minnoch, mt., W. Ayrshire, 2 miles WSW. of Loch Macaterick; alt., 2520 ft.

Shallogans, ry. sta., Donegal Ry., 4 miles NE. of Glenties, W. co. Donegal.

Shalmsford Street, hamlet, Kent, 3 miles SW. of Canterbury; P.O.

Shalstone, par. and vil., Bucks—par., 1383 ac., pop. 205; vil., 4 miles NW. of Buckingham; P.O.; near the vil. is **Shalstone House,** seat.

Shambellie, seat, Kirkcudbrightshire, 7 miles SW. of Dumfries.

Shambles, shoal, off coast of Dorset, 3 miles E. of Portland; is 2 miles long; at E. end of shoal is a light-vessel in 15 fathoms, with group-flashing light seen 10 miles.

Shamley Green, hamlet, in SW. of Surrey, 3½ miles E. of Godalming; P.O., T.O.

Shanagarry, vil., E. co. Cork, 5 miles SE. of Cloyne; pop. 58; P.O.

Shanagolden, par. and vil., co. Limerick, 3 m. S. of Foynes —par., 4138 ac., pop. 877; vil., pop. 317; P.O., T.O.

Shanahea, pl., S. co. Clare; P.O. See SHANNAKEA.

Shanahoe, pl., 4 miles NW. of Abbeyleix, S. Queen's co.; P.O. **S. House** is a seat.

Shanbally, seat, co. Tipperary, 5 m. E. of Nenagh.

Shanbally Castle, seat, 2½ miles NW. of Clogheen and 8 miles SW. of Caher, S. co. Tipperary.

Shanballymore, vil., N. co. Cork, 3 miles S. of Kildorrery and 6 miles N. of Castletownroche ry. sta.; pop. 95; P.O., T.O.

Shanbogh, par., E. co. Kilkenny, on river Barrow, 2 miles SW. of New Ross; 1802 ac., pop. 264.

Shancough, par., E. co. Sligo, 7 miles SE. of Collooney; 5441 ac., pop. 602.

Shandon, vil. with ry. sta., N. B. R., Dumbartonshire, on E. shore of Gare Loch, 5 m. NW. of Helensburgh and 29¼ m. NW. of Glasgow by rail; pop. 485; P.O., T.O.; has a steamboat pier and a hydropathic establishment.

Shandrum, par., N. co. Cork, 4 miles SW. of Charleville; 13,451 ac., pop. 1698.

Shandwick, vil., Ross and Cromarty, on Moray Firth, 5 miles W. of Nigg ry. sta. **S. House** is a seat.

Shandy Hall, picturesque old mansion, North-Riding Yorkshire, 7½ miles SE. of Thirsk and near Coxwold Church; Laurence Sterne (1713–68) resided here for some years, and wrote his "Tristram Shandy" and "Sentimental Journey."

Shane's Castle, seat of Lord O'Neill, in co. and 2 miles NW. of Antrim, on river Maine and Lough Neagh. The house of O'Neill formerly claimed sovereignty over all the chiefs of Ulster. The original mansion was burned down in 1816 and only two massive towers and an esplanade are left of it.

Shanfolagh, mt., Maamturk mts., N. co. Galway; alt., 2003 ft.

Shanganagh Castle, seat, SE. co. Dublin, 2 miles N. of Bray.

Shangton, par., Leicestershire, 5½ miles N. of Market Harborough; 1268 ac., pop. 51.

Shankbridge, vil., 4 m. SE. of Ballymena, co. Antrim; P.O.

Shankend, ry. sta., N. B. R., Roxburghshire, 7 miles SE. of Hawick.

Shankeston, loch, 8 m. NE. of Maybole, SW. Ayrshire.

Shankhouse Colliery, 2 miles NE. of Cramlington, Northumberland; P.O.

Shankill.—par., S. co. Antrim, in bor. of Belfast; 19,657 ac., pop. 266,045.—**2. Shankill,** par., cos. Armagh and Down, on Lough Neagh; 13,082 ac., pop. 14,009; contains Lurgan.—**3. Shankill,** vil. and ry. sta., D. W. & W. R., in co. and 9½ m. SE. of Dublin and 2½ NW. of Bray; P.O., T.O.; in vicinity is **Shankill Hill;** alt., 912 ft.—**4. Shankill,** par., NE. co. Kilkenny; 6489 ac., pop. 902; contains **Shankill Castle,** seat, 3 miles SW. of Bagenalstown.—**5. Shankill,** par., mid. co. Roscommon, 2 miles NW. of Elphin; 6610 ac., pop. 884.

Shanklin, urb. dist., coast town, and par., with ry. sta., I. o. W. R., in SE. of Isle of Wight, on Sandown Bay, 3 miles NE. of Ventnor and 9 miles SW. of Ryde; urb. dist. and par., 799 ac., pop. 4533; P.O., T.O. Shanklin is a pleasant and extensive watering-place, and shares with Sandown the splendid bathing facilities of the bay on which it is situated. Immediately E. of the town is **Shanklin Chine,** a romantic chasm, 180 ft. wide and 270 ft. deep, and fringed with shrubs and small trees. **Shanklin Down** rises on its right to an alt. of 773 ft.

Shanks House, seat, 4 miles SE. of Wincanton, Somerset.

Shanlaragh, ham., 5 m. NNE. of Dunmanway, W. co. Cork; P.O.

Shanlieve, one of the Mourne mts., co. Down; alt., 2055 ft.

Shanlis, par., W. co. Louth, 2 miles SW. of Ardee; 2035 ac., pop. 177.

Shannakea, pl., SW. co. Clare, 4 miles SW. of Killadysert; P.O., called **Shanahea.**

Shannon, the largest river in Ireland; rises under Cuilcagh mountain, in co. Cavan, 258 ft. above sea-level, and flows SW. to the Atlantic Ocean at Loop Head, separating Connaught from Leinster and Munster; length, 224 miles; the basin contains 6060 sq. miles. The largest loughs or expansions on its course are Allen, Boderg, Bofin, Ree, and Derg. Its principal affluents are Boyle Water, the Suck, and the Fergus on the right bank; and the Camlin,

the Inny, the Little Brosna, the Nenagh, the Mulkear, the Maigue, and the Deel on the left bank. It is connected with the Royal Canal at Richmond Harbour (co. Longford), and with the Grand Canal at Shannon Harbour (King's co.). The estuary of the Shannon extends from Limerick to Loop Head, a distance of 70 miles, and is navigable for vessels of upwards of 1000 tons; and the main river is navigable for small craft throughout nearly the whole length of its course. Small trading steamers ply between Limerick and Athlone. In the upper part of the estuary below Limerick there are lighthouses at Loop Head, Kilcredan Point, Beeves Rocks, Tarbert, &c.

Shannochie, hamlet, 4 miles W. of Kildonan, S. Arran island; P.O.

Shannon Bridge, vil., NW. King's co., on river Shannon, 8 miles SE. of Ballinasloe; pop. 162; P.O. The Shannon is here crossed by a bridge of 16 arches.

Shannon Harbour, vil., W. King's co., at junction of Grand Canal and river Shannon, 2½ miles N. of Banagher; pop. 145; P.O.

Shannon Lawn, seat, on river Shannon, co. Limerick, 2 m. W. of Glin.

Shannon View, seat, on river Shannon, co. Limerick, 1½ m. N. of Askeaton.

Shannongrove, seat, on river Shannon, co. Limerick, 1 m. N. of Pallaskenry.

Shannonvale House, seat, on Lough Derg, co. Tipperary, 6 m. NW. of Nenagh.

Shanrahan, par., S. co. Tipperary, on river Tar; 24,922 ac., pop. 3701; contains most of Clogheen.

Shantavny, hill, 3 miles NW. of Ballygawley, S. co. Tyrone; alt., 1035 ft.

Shantock Hall, seat, 1 mile SW. of Bovington, Hertford.

Shantonagh, pl. and seat, 6½ miles SW. of Castleblayney, S. co. Monaghan; P.O.

Shanvaus, ham., 2½ m. W. of Manorhamilton, N. co. Leitrim; P.O.

Shanwell House, seat, Kinross, 3 miles W. of Milnathort.

Shap, market town and par. with ry. sta., L. & NW. R., Westmorland, 12 miles SE. of Penrith; par., 27,177 ac., pop. 1537; P.O., T.O., and P.O., T.O., at **Shap Granite Works.** Shap is a place of considerable antiquity, and has endowed schools for boys and girls, and fairs in May and September; the chief features are the church of St. Michael, a 13th century structure, and the ruins of **Shap Abbey,** founded about the close of the 12th century. A horse, sheep, and cattle fair is held in September. A mineral spring, with baths and a large hotel, is situated in a hollow of **Shap Fell,** 3½ miles S. of the town, and is resorted to by invalids. Large granite quarries give employment to the inhabitants; blue slate and limestone are also worked. Red granite encrusted with large crystals of felspar is well known as Shap granite. In the neighbourhood are some Druidical remains of great interest.

Shap Summit, 2½ miles S. of Shap, Westmorland, 1000 ft. above sea-level; is the highest point on the L. & NW. R.

Shapinshay, island and par. (including Hellyar Holm Island), Orkney, 1 m. N. of the nearest part of Pomona and 4 m. NE. of Kirkwall, with which there is regular steamer connection; 6733 ac., pop. 769; is generally flat, and well cultivated.

Shapwick.—par. and vil., Dorset—par., 2683 ac., pop. 316; vil., on river Stour, 4 miles SE. of Blandford; P.O.—**2. Shapwick,** par. and vil. with ry. sta., S. & D. R., Somerset—par., 3567 ac., pop. 358; vil., 5 miles W. of Glastonbury; P.O. **Shapwick House** and **Shapwick Manor House** are seats.

Sharavogue, seat of the Earl of Huntingdon, 5 miles S. of Parsonstown, W. King's co.; P.O., T.O.

Sharcott, East and **West,** 2 adjoining hams., 1 m. SW. of Pewsey, Wiltshire.

Shardeloes, seat, 1 mile W. of Amersham, Bucks.

Shardlow with Great Wilne, par. with ry. sta. (**Castle Donnington and Shardlow**, 2 m. SE.), M. R., Derbyshire, 1204 ac., pop. 948; contains **Shardlow,** vil., 7 miles SE. of Derby; P.O., T.O.; in vicinity are **Shardlow Hall** and **Shardlow House,** seats.

Shareshill, par., Staffordshire, 6 miles NE. of Wolverhampton; 889 ac., pop. 354; P.O.

Shark, Lough, on border of cos. Armagh and Down, close to the Newry Canal, 2 miles N. of Pointzpass.

Sharkham Point, headland (325 ft.), SE. Devon, 1½ m. SE. of Brixham.

Sharlston, par. with ry. sta., L. & Y. R., S. div. W. R. Yorkshire, 4 miles SE. of Wakefield; 1200 ac., pop. 2231; P.O., and P.O. at **S. Common. Sharlston Hall** is a Tudor mansion.

Sharnal Street, hamlet and ry. sta., SE. & C. R., Kent, 9¼ m. E. of Gravesend Central sta.

Sharnbrook, par. and vil. with ry. sta., M. R., in co. and 7 miles NW. of Bedford; 2418 ac. (including Colworth Farm), pop. 685; P.O., T.O.; near the vil. is **Sharnbrook House,** seat.

Sharnford, par. and vil., Leicestershire, on river Soar, 4½ miles SE. of Hinckley; 1431 ac., pop. 418; P.O.

Sharow, par. and vil., Yorkshire—par., 643 ac., pop. 193; vil., ½ mile E. of Ripon sta.; P.O.

Sharp Point Tor. See SHARPETOR.

Sharp Tor, eminence, in Dartmoor, Devon, 4 miles N. of Ivybridge.

Sharpenhoe, hamlet, Bedfordshire, 7 miles NW. of Luton.

Sharper Head, promontory, N. Northumberland, 1 m. NNE. of Berwick on Tweed.

Sharperton, par., Northumberland, on river Coquet, 7 miles NW. of Rothbury; 965 ac., pop. 51; P.O.

Sharpetor, or **Sharp Point Tor,** eminence, Cornwall, 6 miles N. of Liskeard; alt., 1500 ft.; has ruins of ancient British settlements.

Sharpham, par., Somerset, 2 miles SW. of Glastonbury; 2138 ac., pop. 97.

Sharpham House, seat, Devon, on the Lower Dart, 2 miles SE. of Totnes.

Sharpitlaw House, seat, NE. Roxburghshire, 1 m. NE. of Kelso.

Sharples Hall, seat, 3 miles N. of Bolton, SE. Lancashire.

Sharplow Point, rocky eminence, Dovedale, Derbyshire, near border of Staffordshire, 5 miles NW. of Ashbourne; affords one of the finest views of the surrounding district.

Sharpness.—seaport and ry. sta., M. & G. W. Jt. R., 3½ miles NW. of Berkeley, Gloucestershire; P.O., T.O.; is the terminus of the Gloucester and Berkeley canal and is a sub-port of Gloucester. There are extensive docks. Here is the Severn Bridge. See SEVERN.—**2. Sharpness,** the N. point of Havengore Island, Essex, 6 miles E. of Rochford.

Sharpnose, Lower and **Upper,** 2 small headlands, on NW. coast of Cornwall, 4½ and 5½ m. N. of Bude.

Sharrington, par. and vil., Norfolk, 3½ miles SW. of Holt; 886 ac., pop. 201.

Sharsted Court, seat, 5 miles SE. of Sittingbourne, Kent.

Sharstone, vil., NE. Cheshire, 4 m. SW. of Stockport.

Sharvogues, in co. and 6 miles NW. of Antrim; P.O.

Shasten, or **Cann St. Rumbold,** par., Dorset, near Shaftesbury. See CANN.

Shatton. See BROUGH AND SHATTON.

Shaugh Prior, par. and vil., Devon—par., 8862 ac., pop. 783; vil., on river Plym, 7 miles NE. of Plymouth; P.O.; **Shaugh Bridge** crosses the Plym near its junction with the Meavy.

Shavington Park, seat, on NE. border of Shropshire, 4 miles NW. of Market Drayton.

Shavington cum Gresty, par., Cheshire, 2 m. S. of Crewe; 1089 ac., pop. 1149; contains **Shavington,** vil.; P.O.

Shaw.—vil., Berks, 1½ mile N. of Newbury; in vicinity is **Shaw House,** seat.—**2. Shaw,** eccl. dist. and vil. with ry. sta. (**Shaw and Crompton**), L. & Y. R., Prestwich par., SE. Lancashire—dist., pop. 4642; vil., on river Beal, 3½ miles N. of Oldham; P.O., T.O.; alt. of ry. sta., 575 ft. Has cotton mills.—**3. Shaw,** vil., 2 miles NW. of Melksham, Wilts; P.O., T.O.; in vicinity are **Shaw Hill,** eminence, and **Shaw House,** seat.—**4. Shaw,** hamlet, North-Riding Yorkshire, 1 mile S. of Hawes.

Shaw Cross, pl., 2 m. from Batley Carr, Dewsbury, W. R. Yorkshire; P.O.

Shaw Hall, seat, on S. border of Lancashire, 3½ miles SW. of Eccles.

Shaw Hill, seat, 2½ miles N. of Chorley, Lancashire.

Shaw Mills, hamlet, E. div. West-Riding Yorkshire, 2½ miles NW. of Ripley; P.O.

Shaw Park, Clackmannan. See SCHAW PARK.

Shaw and Whitley, eccl. dist., Melksham par., Wilts; pop. 724; contains Shaw vil.

Shaw cum Donnington, par., Berks, 1½ mile N. of Newbury; 1996 ac., pop. 632.

Shawbost, North, vil., on NW. side of Lewis island, Ross and Cromarty, 19 miles NW. of Stornoway; pop. 339; P.O., T.O., called **Shawbost.**

Shawbury, par. and vil., Shropshire—par., 7367 ac., pop. 819; vil., on river Roden, 7 miles NE. of Shrewsbury; P.O.; in vicinity is **Shawbury House,** seat.

Shawclough, vil. with ry. sta. (**Shawclough and Healey**),

L. & Y. R., SE. Lancashire, 1½ mile N. of Rochdale; P.O.; alt. of ry. sta., 573 ft.

Shawdon, par., Northumberland, 7 miles W. of Alnwick; 1232 ac., pop. 103; contains **Shawdon Hall,** seat.

Shawe, The, seat, Staffordshire; post-town, Cheadle.

Shawell, par. and vil., Leicestershire, 3 miles S. of Lutterworth; 1424 ac., pop. 138.

Shawell House, seat, 3 miles NE. of Hexham, Northumberland.

Shawfield, pl., SE. Lancashire, 1 mile NW. of Shawclough.

Shawford and Twyford, ry. sta., L. & SW. R., Hants, 3 miles S. of Winchester; P.O., T.O., called **Shawford;** in vicinity is **Shawford House,** seat.

Shawforth, vil. with ry. sta., L. & Y. R. (alt., 896 ft.), Lancashire, 2 m. S. of Bacup; P.O., T.O.; has cotton mills.

Shawhead, vil., Kirkcudbrightshire, 7 miles W. of Dumfries; P.O., T.O.

Shawhill, seat, Ayrshire, on river Irvine, near Hurlford.

Shawlands, SW. suburb and ry. sta., C. R., Glasgow, Lanarkshire; pop. 3415; P.O.

Shawl, The, elevated ridge or terrace, 800 ft. above sea-level, between Leyburn and Wensley sta., N. R. Yorks.

Shaws, Loch, 3 miles SE. of Kirkhope, Selkirkshire.

Shaws Lough, 2 miles SW. of Mount Norris, co. Armagh.

Shaws Water Reservoir, nr. Greenock. See THOM, LOCH.

Sheabost, Ross. See SHAWBOST, NORTH.

Sheaf, river, flowing along the border of Derbyshire and W. R. Yorkshire, 8 m. NE. to the Don at Sheffield.

Shean Lodge, seat, 2½ miles E. of Ballycroy, W. co. Clare.

Shean, North, mountain, 4 miles NW. of Derrygonelly, NW. co. Fermanagh; alt., 1135 ft.

Shearsby, par. and vil., Leicestershire, 7 miles NE. of Lutterworth; 1128 ac., pop. 207. **S. Spa** is ½ mile S. of the town.

Shearston, hamlet, Somerset, 2 miles S. of Bridgwater.

Sheat, old manor-house, 3 miles S. of Newport, Isle of Wight.

Shebbear, par. and vil., Devon, 8 miles NE. of Holsworthy; 5758 ac., pop. 840; P.O., T.O.

Shebdon, ham., Staffordshire, 3 m. SW. of Eccleshall; P.O.

Shebster, hamlet, Caithness, 7 m. SW. of Thurso; P.O.

Sheddens, vil., Renfrewshire; pop. 480; forms part of CLARKSTON TOLL AND SHEDDENS: which see.

Shedfield, 2 miles S. of Bishop Waltham, Hants; 2003 ac., pop. 1180; P.O., T.O.

Shedin Port, creek, N. co. Donegal, near Dunaff Head.

Shee Water, stream, Perthshire; flows through Glen Shee, and is continued under the name of the Black Water till it joins Ardle Water to form the river Ericht.

Sheean, ham., 2½ m. E. of Westport, W. co. Mayo; P.O.

Sheeanamore, ham., co. Wicklow, 3 m. NNW. of Aughrim.

Sheeanmore, seat, near Newport, W. co. Mayo.

Sheefry, district, 9 miles SW. of Westport, SW. co. Mayo; lead has been worked here.

Sheehills House, seat, NE. co. Tipperary, 2 miles SE. of Roscrea.

Sheelin, Lough, on border of cos. Cavan, Meath, and Westmeath; 5 miles by 2 miles.

Sheen, par. and vil., Staffordshire—par., 2893 ac., pop. 347; vil., on river Dove, 3½ miles SE. of Longnor; P.O.

Sheen, river, S. co. Kerry; flows to Kenmare river opposite Kenmare.

Sheen, North, par., Surrey, in mun. bor. of Richmond; 329 ac., pop. 2807. **Sheen** (or **Richmond**) **Palace,** supposed to have been founded by Edward III., has left only a stone gateway.

Sheen, East, vil., Surrey, adjoining Mortlake, with ry. sta. (**Mortlake and E. Sheen**), L. & SW. R. **E. Sheen Lodge** is a seat of the Duke of Fife.

Sheeoch Burn, Kincardineshire; flows 8½ miles NE. to river Dee near Durris church.

Sheep Craig, headland, on E. coast of Fair Isle, between Orkney and Shetland.

Sheep Haven, bay, N. co. Donegal, between Horn Head and Rossguil peninsula; 9 miles long and 4 miles across the entrance.

Sheep Head, SW. co. Cork, between Bantry and Dunmanus bays.

Sheep Island, at NW. extremity of Freshwater Bay, in SW. of Pembrokeshire, 5 miles SW. of Milford.

Sheep Island, off N. coast of co. Antrim, opposite Ballintoy and 6 miles E. of Giant's Causeway.

Sheep Isle.—Inner Hebrides, Argyllshire, in Firth of Lorne and 1 mile NW. of Seil.—**2. Sheep Isle,** Inner Hebrides, Argyllshire, adjacent to Sanda and 1¾ mile S. of Kintyre peninsula; pop. 6.

Sheepbridge and Brimington, ry. sta., G. C. R., Derbyshire, 1½ mile N. of Chesterfield.

Sheepbridge and Whittington Moor, ry. sta., M. R., 1¾ mile N. of Chesterfield, Derby.

Sheepland, small creek, 2 miles NE. of Ardglass, SE. co. Down.

Sheepridge, vil., W. R. Yorkshire, 3 miles NE. of Huddersfield; P.O., T.O.

Sheepscombe, eccl. dist. and vil., Gloucestershire. See SHEPSCOMBE.

Sheepshed, par. and vil., Leicestershire. See SHEPSHED.

Sheepsted House, seat, 3 miles W. of Abingdon, Berks.

Sheepstor, par. and ham., Devon, 7 miles SE. of Tavistock; 3424 ac., pop. 95. Here is a reservoir of the Plymouth Corporation water supply. See BURRATOR.

Sheepwash.—par. and vil., Devon, on river Torridge, 10½ miles NW. of Okehampton; 2032 ac., pop. 326; P.O.—**2. Sheepwash,** par., Northumberland, 4½ miles E. of Morpeth; 256 ac., pop. 86.

Sheepy Magna, par. and vil., Leicestershire—par., 3100 ac., pop. 464; vil., 3 miles NE. of Atherstone; P.O., called **Sheepy;** in vicinity is **Sheepy Hall,** seat.

Sheepy Parva, par., Leicestershire, adjacent to Sheepy Magna; 613 ac., pop. 63.

Sheering, par. and vil., Essex—par., 1646 ac., pop. 584; vil., 2¾ miles NE. of Harlow; P.O.; near the vil. is **Sheering Hall,** seat.

Sheerness, urb. dist., seaport, dockyard, par., with ry. stas. (**S. Dockyard, S. on Sea**), SE. & C. R., and naval arsenal, Kent, on NW. of Isle of Sheppey, on river Medway, at its confluence with the Thames, 51¾ miles E. of London by rail—urb. dist. and par., 866 ac., pop. 18,179; P.O., T.O. Sheerness was captured by De Ruyter in 1667, and was shortly afterwards fortified; its present fortifications are of modern erection and immense strength. The harbour is safe and commodious, with deep water close alongside the quays at low tide. The dockyard was commenced in 1814; it covers 60 ac. and contains three basins and five docks. The barracks, naval and military, accommodate about 2000 seamen and as many soldiers. The modern part of the town, known as **S. on Sea,** is separated from the older portion by a moat crossed by bridges; it is in favour as a summer resort; has spacious esplanades, a fine beach, and excellent facilities for bathing and boating. On a circular fort on Garrison Point is a fixed light visible 5 miles. Here the mutiny of the Nore broke out in 1797.

Sheerness East, ry. sta., Sheppey Light Ry., 1½ m. SE. of Sheerness, Kent.

Sheet, par. and vil., 1 mile NE. of Petersfield, Hants; 1358 ac., pop. 618; P.O.

Sheffield, parl. and co. bor., manufacturing town, and par., S. div. W. R. Yorkshire, on river Don, 158 miles NW. of London by rail, 42½ SE. of Manchester, and 53 SW. of York, with ry. stas., M. R. and (**Victoria**) G. C. R.; also served by the L. D. & E. C. R.—parl. bor., 19,643 ac., pop. 380,793; co. bor., 19,643 ac., pop. 380,793; par., 3030 ac., pop. 90,398. Market days, *Tuesday* and *Saturday*. Sheffield has long been famous for its cutlery, but has also manufactures of almost every description, and in connection with these numerous large iron and brass foundries, grinding, tilting, rolling, and slitting mills &c. The branches of manufacture include steel, mostly made from Swedish iron; armour-plates for ships of war, rails, wheels, and all other castings for fixed or rolling stock, cycles, Britannia-metal goods; and optical instruments including spectacles. The electro-plate industry was introduced in 1742. Sheffield is picturesquely situated in an amphitheatre of wooded hills, traversed by the river Don which here receives the Sheaf, Rivelin, Loxley, and Porter. It has several fine public buildings, and in the older parts of the town great street improvements have in recent years been made by the corporation. The Town Hall, which cost with site £182,000, was opened by the late Queen Victoria in 1897. Among the educational and literary institutions is the Firth College, erected in 1879, in connection with the movement for the extension of university education. There are several public parks, including Weston Park (with the Mappin Art Gallery, Museum and Observatory), Norfolk Park, Firth Park, and Meers Park (with Ruskin Museum). Sheffield is a very ancient place, supposed to have been originally a Roman station and was the property of Waltheof, the last of the Saxon barons, but it has few relics of antiquity. Its castle, probably of 13th century, where, and in the Manor House, Mary Queen of Scots was imprisoned for many

years, was demolished by order of Parliament in 1648. A part of the magnificent manor-house which was built in the time of Henry VIII., and where Cardinal Wolsey rested several days on his last journey, is still standing, and in 1873 was restored by the Duke of Norfolk, the lord of the manor. The modern history of Sheffield is closely connected with that of Trades Unions. It narrowly escaped being burned by the Chartists in 1840, and was the scene of a terrible calamity in 1864, caused by the bursting of the Bradfield Reservoir. Sheffield had already become noted for its cutlery in the time of Chaucer, but for many centuries its progress as a town was slow. It is only since the middle of the 18th century, or even later, that it has risen to be one of the great manufacturing towns of the kingdom. It was made a parliamentary borough in 1832 and a city in 1893; its boundaries were extended in 1901. It returns 5 members to Parliament (5 divisions—viz., Attercliffe, Brightside, Central, Hallam, and Ecclesall—1 member for each division); its representation was increased from 2 to 5 members in 1885. The parliamentary constituencies together contain 61,161 electors.

Sheffield Lane, pl., 3 miles N. of Sheffield, S. div. West-Riding Yorkshire; P.O.

Sheffield Park, ry. sta., L. B. & S. C. R., and seat of the Earl of Sheffield, Sussex, 5 miles NW. of Uckfield and 10 miles N. of Lewes; P.O., T.O.

Sheffin, par., N. co. Kilkenny, 2 m. NW. of Freshford; 2488 ac., pop. 180.

Shefford, par. and market town with ry. sta., M. R., in co. and 10 miles SE. of Bedford; 144 ac., pop. 874; P.O., T.O. Market day, *Friday*. Numerous Roman remains have been found in the neighbourhood.

Shefford, East, or **Little Shefford,** par. and vil., Berks, 5 miles NE. of Hungerford; 1069 ac., pop. 72.

Shefford, West, par. and vil., Berks, adjacent to East Shefford; 2243 ac., pop. 422; P.O., T.O., called **Great Shefford.**

Shefford Hardwick, par., in co. and 9 miles SE. of Bedford; 360 ac. (including Chicksands Priory), pop. 62.

Shefford Road, ry. sta. (**Arlesey and Shefford Road**), G. N. R., Bedfordshire, 4 miles S. of Biggleswade.

Shefford Woodlands, hamlet, Berks, 4 miles NE. of Hungerford; P.O.

Shehy Mountains, 5 miles NW. of Dunmanway, W. co. Cork; alt., 1796 ft.

Sheigra, pl., NW. Sutherland, 4 m. NW. of Kinlochbervie.

Shell ——. See also SHIEL——.

Shelnton, or **Shineton,** par., Shropshire, 1½ mile E. of Cressage sta.; 982 ac., pop. 134.

Sheldon.—par., 3 miles W. of Bakewell, Derbyshire; 1070 ac., pop. 151.—**2. Sheldon,** par., Devon, 6 miles NW. of Honiton; 1700 ac., pop. 120.—**3. Sheldon,** par., vil., and seat, Warwickshire, 5 miles SE. of Birmingham; 2619 ac., pop. 419.

Sheldwich, par. and vil., Kent—par., 1948 ac., pop. 570; vil., 2½ miles S. of Faversham; P.O., T.O., called **Sheldwich Lees.**

Shelf, urb. dist., town, and par., N. div. W. R. Yorkshire, 3 miles NE. of Halifax—urb. dist. and par., 1303 ac., pop. 2500; P.O., T.O.; has mfrs. of worsted and damask; contains **Shelf Hall,** seat.

Shelfanger, par. and vil., Norfolk—par., 1725 ac., pop. 367; vil., 2 miles NW. of Diss; P.O.

Shelfield, vil., 2½ m. NNE. of Walsall, Staffordshire; P.O.

Shelford, par., vil., and seat, Notts—par., 3193 ac., pop. 386; vil., 3 miles NW. of Bingham; P.O.

Shelford, Great, par. and vil. with ry. sta. (**Shelford**), G. E. R., Cambridgeshire—par., 2258 ac., pop. 1085; vil., 3 miles S. of Cambridge; P.O., T.O.; near the vil. is **Great Shelford House,** seat.

Shelford, Little, par. and vil., Cambridgeshire—par., 1170 ac., pop. 441; vil., in W. vicinity of Great Shelford; P.O.; near the vil. is **Little Shelford House,** seat.

Shell, ham., Worcestershire, 1 mile N. of Himbleton.

Shell, Loch, sea-loch, Outer Hebrides, Ross and Cromarty, co. E., side of Lewis island and 15 miles SW. of Stornoway; is 6½ miles long and 3½ miles across the entrance.

Shell Top, eminence, Dartmoor, Devon, 8 miles NE. of Dartmouth; alt., 1550 ft.

Shellac Point, or **Point Cranstal,** headland, on E. coast of Isle of Man, forming the N. boundary of Ramsey Bay.

Shelland, par., Suffolk, 3 miles NW. of Stowmarket; 551 ac., pop. 89; contains **Shelland Hall,** seat.

Shelley.—par. and vil., Essex, 1½ mile NW. of Ongar; 609 ac., pop. 158; **Shelley Hall** is a Tudor edifice.—**2. Shelley,** par. and vil., Suffolk—par., 916 ac., pop. 103; vil., 2½ miles S. of Hadleigh; P.O., called **Shelly.**—**3. Shelley,** urb. dist., town, and par., with ry. sta. (**Shepley and Shelley,** 1 m. SW.), L. & Y. R., N. div. W. R. Yorkshire, 6 miles SE. of Huddersfield—urb. dist. and par., 1568 ac., pop. 1545; P.O.; has several woollen manufactories.

Shellingford, or **Shillingford,** par., Berks, 2½ miles SE. of Faringdon; 1761 ac., pop. 204; P.O.

Shellness, hamlet and small headland, Kent, at E. extremity of Isle of Sheppey, opposite Whitstable; a coastguard station and beacon are here. At this place James II. was seized (Dec. 12, 1688) on his attempt to escape from England after the Revolution.

Shellow Bowells, par., Essex, 5 miles NE. of Ongar; 469 ac., pop. 88.

Shelsley Beauchamp, or **Great Shelsley,** par. and vil., Worcestershire—par., 1284 ac., pop. 222; vil., on river Teme, 9 miles SW. of Stourport; P.O.

Shelsley Kings, par., Worcestershire, 9 miles SW. of Stourport; 1034 ac., pop. 257.

Shelsley Walsh, or **Little Shelsley,** par., Worcestershire, on river Teme, opposite Shelsley Beauchamp; 495 ac., pop. 74; P.O.

Shelswell, par., Oxfordshire, 6 miles N. of Bicester; 822 ac., pop. 45; contains **Shelswell Park,** seat.

Shelton.—par., Bedfordshire, 4 miles W. of Kimbolton; 946 ac., pop. 96.—**2. Shelton,** par. and vil., Norfolk, 5 miles N. of Harleston; 1314 ac., pop. 198.—**3. Shelton,** par. and vil., Notts, 6 miles S. of Newark; 853 ac., pop. 104.—**4. Shelton,** eccl. dist., Stoke upon Trent par., Staffordshire; pop. 13,331; contains Etruria, and forms a part of the "Potteries."—**5. Shelton Hall,** seat, Shropshire. See OXON AND SHELTON.

Shelton Abbey, seat of the Earl of Wicklow, S. co. Wicklow, on river Ovoca, 2 miles NW. of Arklow.

Shelvard, East and **West,** 2 hamlets, in Foulness island, Essex, 7 miles E. of Rochford.

Shelve, par., Shropshire, 9 miles SE. of Welshpool; 1846 ac., pop. 162.

Shelwick, hamlet, in co. and 2 miles N. of Hereford.

Shendish House, seat, 2 miles NW. of King's Langley sta., Herts.

Shenfield, par. and vil. with ry. sta. (**Shenfield and Hutton**), G. E. R., Essex, 1 mile NE. of Brentwood; 2459 ac., pop. 1962; P.O., T.O.

Shenick's Island, 1 mile SE. of Skerries, NE. co. Dublin; has a martello tower.

Shenington, par. and vil., Oxfordshire—par., 1628 ac., pop. 284; vil., 6 miles NW. of Banbury; P.O., T.O.

Shenley.—eccl. dist., in co. and 8 miles NE. of Buckingham; pop. 352.—**2. Shenley,** par. and vil., Herts—par., 4091 ac., pop. 1509; vil., 5 miles NW. of Barnet; P.O., T.O.; **Shenley House** and **Shenley Lodge** are seats.

Shenley Brook End and **Shenley Church End,** 2 pars., 6 miles SW. of Newport Pagnell, Bucks—Shenley Brook End, 1659 ac., pop. 186; Shenley Church End, 1662 ac., pop. 166; P.O., T.O.

Shenstone, par. and vil. with ry. sta., L. & NW. R., Staffordshire—par., 8184 ac., pop. 1865; vil., 3 miles S. of Lichfield; P.O., T.O.; **Shenstone Lodge** and **Shenstone Park** are seats.

Shenton, par. and vil. with ry. sta., L. & NW. & M. Jt. R., Leicestershire, 2 miles S. of Market Bosworth; 1547 ac., pop. 170; P.O.; near the vil. is **Shenton Hall,** seat.

Shephall, par. and vil., Herts, 2½ miles SE. of Stevenage; 1156 ac., pop. 194; near the vil. is **Shephall Bury,** seat.

Shepherdine, hamlet, Gloucestershire, on river Severn, 4 miles SW. of Berkeley.

Shepherd's Bush, eccl. dist. and ry. stas., G. W. & Met. Jt. R., L. & SW. R., and Central London Ry., Hammersmith par. and bor., co. London; pop. 4799.

Shepherd's Chine, chasm, in W. coast of Isle of Wight, 2 miles SE. of Brighstone.

Shepherd's Crag, perpendicular cliff, Lodore, Cumberland.

Shepherd's Well, ry. sta., SE. & C. R., Kent, 7 miles NW. of Dover; P.O., T.O. See SIBERTSWOLD.

Shepherdskirk Hill, eminence, N. Northumberland, 2 miles S. of Lowick; alt., 604 ft.

Sheplegh Court, seat, Devon; post-town, Blackawton.

Shepley, urb. dist., par., and small town, with ry. sta. (**Shepley and Shelley**), L. & Y. R., S. div. W. R. Yorkshire, 7 miles SE. of Huddersfield; urb. dist. and par., 1247 ac., pop. 1720; P.O., T.O.; has woollen mfrs.; alt. of ry. sta., 575 ft.

Shepperton.—hamlet, Devon, 2 miles W. of Bideford.—**2. Shepperton,** par. and vil. with ry. sta., L. & SW. R., in SW. of Middlesex—par., 1492 ac., pop. 1810; vil., on river Thames, 2 miles E. of Chertsey and 19 miles SW. of London; P.O., T.O., and P.O. at **S. Green,** 1 m. distant, and P.O. at **Upper Shepperton;** is resorted to by anglers and boating men. **S. Lock** is 81¾ m. from Oxford and 30¾ m. from London Bridge by water. **Shepperton Manor House** is 2 miles NE. of the sta.

Sheppey, Isle of, island, off N. coast of Kent, at mouth of river Thames, separated from the mainland by the Swale and by the estuary of the Medway. Sheppey is 9 miles long and 5 broad; it contains Sheerness and Queenborough. Elmley and Harty are two islands on the S. side. The surface gradually rises from the marshes of the S. towards the N., where the cliffs are from 60 to 80 ft. high. The whole island is composed of London clay, and the soil is rich and fertile. Cereals are grown on the higher lands, while the lower lands have long been famous for the breeding and fattening of sheep. Minster Abbey Church was one of the three earliest churches of the Saxons. The island is served by the SE. & C. R. and the Sheppey Light Ry.

Shepreth, par. and vil. with ry. sta., G. N. R., Cambridgeshire, in S. of co.—par., 1318 ac., pop. 386; vil., 5 miles NE. of Royston; P.O., T.O.

Shepscombe, eccl. dist. and vil., Painswick par., Gloucestershire—dist., pop. 445; vil., 3 m. N. of Stroud; P.O.

Shepshed, urb. dist., par., and vil., with ry. sta., L. & NW. R., Leicestershire, 4 m. W. of Loughborough; urb. dist. and par., 5425 ac., pop. 5293; P.O., T.O.; framework knitting, glove making, needle making, and granite working are carried on.

Shepton Beauchamp, par., vil., and seat, Somerset—par., 841 ac., pop. 619; vil., 4 miles NE. of Ilminster; P.O.

Shepton George, Dorset. See SHIPTON-GEORGE.

Shepton Mallet (popularly **Shepun**), urb. dist., market town, and par., with ry. stas. G. W. R., and S. & D. R. (alt., 500 ft.), Somerset, 5 miles SE. of Wells; urb. dist. and par., 3548 ac., pop. 5238; P.O., T.O. Market day, *Friday.* Shepton Mallet, known to the Saxons as Sepeton, possesses a fine old parish church, an endowed grammar school, and a considerable market-place, in the centre of which stands a handsome market cross of hexagonal form, erected in 1500. It has small mfrs. of silk, velvet, crape, ribbons, &c., and an extensive brewing trade.

Shepton Montague, par., Somerset, 3 miles NW. of Wincanton; 2168 ac., pop. 249.

Sheraton, vil., Durham, 11 miles N. of Stockton; P.O.; in vicinity is **Sheraton House,** seat.

Sheraton with Hulam, par., Durham, 5 miles NW. of W. Hartlepool; 2346 ac., pop. 158.

Sherborne.—urb. dist., market town, and par., with ry. sta., L. & SW. R., Dorset, 4¾ miles NE. of Yeovil Junction and 18 miles N. of Dorchester; urb. dist. and par., 929 ac., pop. 5760; P.O., T.O. Market day, *Thursday.* Sherborne was the seat of a bishopric from 705 until about 1075, when the see was removed to Old Sarum. The parish church was the church of the abbey, founded in 998 on the site of an earlier cathedral church, was restored last century by the Digbys. The grammar school is one of the most ancient in the kingdom. On an eminence near the town are the remains of the Norman castle built in the time of Stephen, and stormed by Fairfax in 1645. In the castle grounds is an Elizabethan mansion (**Sherborne Castle**), seat of the Digby family, built by Sir Walter Raleigh. Bradley (1692–1762), the astronomer, was a native of Sherborne. There are silk mills. Fairs are held in July and October. **S. Manor House** is a seat.—**2. Sherborne,** par. and vil., Gloucestershire—par., 4567 ac., pop. 484; vil., 5 miles S. of Bourton on the Water; P.O., T.O.; **Sherborne House** is the seat of Lord Sherborne.—**3. Sherborne,** par. and vil., Warwickshire—par., 1149 ac., pop. 185; vil., on river Avon, 3½ miles SW. of Warwick; P.O., called **Sherbourne.**

Sherborne, West, par., Hants, 3 miles NW. of Basingstoke. See MONK SHERBORNE.

Sherborne St. John, or **East Sherborne,** par. and vil., Hants—par., 3972 ac., pop. 689; vil., 2½ miles NW. of Basingstoke; P.O., T.O.

Sherbrook Dell, narrow ravine, Derbyshire, 1 mile SE. of Buxton.

Sherbrooke, seat, ½ mile SE. of Warlingham sta., Surrey.

Sherburn.—small market town and par. with ry. sta. (**Sherburn-in-Elmet**), N. E. R., E. div. W. R. Yorkshire, 6¾ miles N. of Knottingley and 10¼ miles SW. of York by rail; par., 4859 ac., pop. 1716; P.O., T.O., called **Sherburn-in-Elmet.** Market day, *Friday.* The church is Norman, and has a fine tower. An endowed grammar school and an endowed free school are in the town. An old palace of Athelstan, and a residence of the Archbishop of York, at one time stood here.—**2. Sherburn,** par. and vil. with ry. sta. (**Sherburn Colliery**), N. E. R., in co. and 2½ miles E. of Durham; 1310 ac., pop. 3050; P.O., T.O.; and P.O. at **S. Hill;** has extensive coal mines; near the vil. is **Sherburn Hall,** seat.—**3. Sherburn,** par. and vil. with ry. sta. (**Weaverthorpe,** N. E. R.), E. R. Yorkshire—par., 4738 ac., pop. 649; vil., 3½ miles S. of Brompton and 10 SW. of Scarborough; P.O., T.O. **Sherburn Wold,** a large tract, lies S. of the vil.

Sherburn Colliery, ry. sta., N. E. R., in co. and 2½ miles E. of Durham. See SHERBURN.

Sherburn House, par. and ry. sta., N. E. R., in co. and 1½ mile SE. of Elvet sta., Durham; 740 ac., pop. 235; the magnificent hospital, founded in 1181, is now an almshouse, and retains the Norman chapel and doorway of the tower.

Sherburn in Elmet, Yorkshire. See SHERBURN.

Shercock, par. and vil., E. co. Cavan, on Lough Sillan, 7 miles NW. of Kingscourt—par., 8220 ac., pop. 1810; vil., pop. 273; P.O., T.O. Market day, *Wednesday.*

Shercot, East and **West,** 2 hamlets, Wilts, 10 miles SE. of Devizes.

Sherdley House, seat, 1½ mile S. of St. Helens, Lancs.

Shere, or **Shiere,** par. and vil. with ry. sta. (**Gomshall and Shere**), SE. & C. R., Surrey—par., 6412 ac., pop. 2184; vil., 6 miles SE. of Guildford; P.O., T.O.; near the vil. is **Shere House,** seat. At Ridgway in this par., Grote, the historian, lived and died.

Shereford, or **Sheerford,** par., Norfolk, 2 miles W. of Fakenham; 872 ac., pop. 85.

Sherenden, hamlet, Kent, 8 miles SE. of Tonbridge.

Sherfield English, par. and vil., Hants—par., 1848 ac., pop. 344; vil., 4 miles NW. of Romsey; P.O., T.O.

Sherfield upon Loddon, par. and vil., Hants—par., 2337 ac., pop. 608; vil., 4 miles NE. of Basingstoke; P.O., T.O.; contains the seat of **Sherfield Manor.**

Sherford.—par., Devon, 3 miles E. of Kingsbridge; 2345 ac., pop. 342; contains part of Frogmore vil.—**2. Sherford,** hamlet, Dorset, 6 miles N. of Wareham.

Sheriff Hales, par. and vil., Shropshire—par., 5437 ac., pop. 695; vil., 3 miles NE. of Shifnal; P.O.; has ironstone.

Sheriffhill, vil., S. co. Kildare, 5 m. NNW. of Baltinglass.

Sheriff Hutton with Cornbrough, par. and vil. (**Sheriff Hutton**), N. R. Yorkshire—par. (including Sheriff Hutton Moor), 5635 ac., pop. 696; vil., 3 m. NW. of Flaxton sta. and 10 m. NE. of York; P.O., T.O.; **Sheriff Hutton Park,** seat, and the ruins of an ancient castle, are in vicinity.

Sheriff Hutton Moor, tract, in N. R. Yorkshire, adjacent to Sheriff Hutton with Cornbrough par.

Sheriff Lench, hamlet, Worcestershire, 4 miles N. of Evesham.

Sheriffmuir, battlefield, 2 miles E. of Dunblane, Perthshire; an indecisive battle was fought here in 1715 between the forces of the Pretender under the Earl of Mar and the royalists under the Duke of Argyll.

Sheringham, urb. dist. and par. with ry. sta., M. & G. N. Jt. R., Norfolk, on the coast; urb. dist. and par. 2270 ac., pop. 2359; P.O., T.O.; contains **Lower Sheringham,** vil., 4 miles NW. of Cromer; and **Upper Sheringham,** vil., 1½ mile SW. of Lower Sheringham and 5 miles W. of Cromer; P.O. Lower Sheringham has a small harbour, and carries on considerable fisheries; it is a seaside resort and has good golf links. **S. Hall** is a seat.

Sherington, par. and vil., Bucks, in NE. of co.—par., 1805 ac., pop. 548; vil., 2 m. NE. Newport Pagnell; P.O.

Sherin's Cross; P.O., under Bruff, E. co. Limerick.

Sherkin Island, S. co. Cork, in Baltimore Bay, and opposite the entrance to Skibbereen Harbour; 1247 ac., pop. 350; P.O.; contains the ruins of a Franciscan abbey (1460). At the west entrance to Baltimore Harbour is a fixed light 130 ft. above high water and visible 8 miles.

Sherky, island, co. Kerry; 87 ac., pop. 6.

Sherlockstown, par., N. co. Kildare, on Grand Canal, miles SE. of Clane; 917 ac., pop. 24.

Shermanbury, par. and vil., Sussex—par., 1915 ac., pop. 340; vil., 6 miles N. of Steyning; P.O.; near the vil. are **Shermanbury Grange** and **Place,** seats.

Shermans Grounds, or LEICESTER FRITH: which see.

Shernborne, par., Norfolk, 6 miles NE. of Castle Rising; 1371 ac., pop. 112.

Shernfold Park, seat, in N. of Sussex, near Frant sta.

Sherridge Park, seat, in co. and 7 m. WSW. of Worcester.

Sherringham, Lower and **Upper.** See SHERINGHAM.

Sherrington.—par. and vil., Bucks. See SHERINGTON.—**2. Sherrington,** par. and vil., Wilts, 3 miles SE. of Heytesbury; 1315 ac., pop. 120.

Sherrygroom, pl., 3 miles W. of Stewartstown, E. co. Tyrone; P.O. **S. House** is a seat.

Sherston, par. and vil., Wilts—par., 4725 ac., pop. 1359; vil., on r. Avon, 5½ m. SW. of Malmesbury; P.O., T.O.

Sherwill. See SHIRWELL.

Sherwood, northern suburb and ry. sta., G. N. R., within the borough of Nottingham; P.O., T.O.

Sherwood Forest, ancient royal forest, which originally comprised about one-fifth of Notts and parts of Derbyshire and Yorkshire, extending from Nottingham to Worksop, and thence less definitely to Doncaster and Whitby. Considerable remains of it still exist near Mansfield, around Rotherham, and at the parks of Wentworth and Wharncliffe. Sherwood Forest is celebrated in tradition as the haunt of the dragon of Wantley, and the retreat of Robin Hood and his associates; and it was the scene of several sanguinary engagements during the Wars of the Roses.

Sheshader, vil. par. of Stornoway, Lewis Island, Ross and Cromarty; pop. 311.

Sheshia, ham., N. co. Clare, 5 m. E. of Ballyvaghan.

Sheskinshule, hamlet, co. Tyrone, 14 m. E. of Newtown Stewart; P.O.

Shetland, insular co. of Scotland, 50 miles NE. of Orkney; 551.4 sq. m. or 352,889 ac.; civ. co., pop. 28,166 or 51 persons to each sq. m.; admin. co., pop. 27,736; Mainland, pop. 19,109. The group consists of about 100 islands, 27 of which are inhabited—Mainland, Yell, Unst, Fetlar, Whalsay, and Bressay being the largest. Mainland, comprising more than half the area of the whole group, extends N. and S. for 54 miles, and has an extreme breadth of 21 miles, but the coast-line is so irregular and deeply indented that no spot is 4 miles from the sea. The surface of Shetland is generally bleak and moorish, and rises to a maximum alt. of 1475 ft., but only in a few places higher than 500 ft. The rock scenery around the coasts is exceedingly grand and interesting. The climate is humid and comparatively mild, but severe storms are frequent. Large numbers of cattle and sheep of native breeds are reared, and the small Shetland ponies are remarkable for their strength and hardiness. Barley, oats, turnips, and potatoes are grown. (For agricultural statistics, see APPENDIX.) The fisheries, especially the herring fishery, are of the greatest importance, and afford the chief employment. There are also whaling companies and factories (Ronas Voe, Colla Firth, Olna Firth) for boiling down the blubber. The knitting of woollen articles is also a great industry. The inhabitants are mostly of Norwegian descent. There are lighthouses at Sumburgh Head, Bressay, Out Skerries, North Unst, &c. Shetland comprises 12 pars., and the police burgh of Lerwick. It unites with Orkney in returning 1 member; the parliamentary constituency of Shetland and Orkney contains 7576 electors.

Shettleston, town and *quoad sacra* par. with ry. sta., N. B. R., Glasgow par., in co. and forming an eastern sub. of Glasgow—*quoad sacra* par., pop. 20,493; town, pop. 12,154; P.O., T.O.

Shewchan, *quoad sacra* par., Leswalt and Portpatrick pars., Wigtownshire; pop. 1502; includes part of Stranraer.

Shevington, par., Lancashire, on river Douglas, 4 miles NW. of Wigan; 1727 ac., pop. 1753; P.O., and P.O. at **Shevington Moor.** Coal is worked; the par. contains **Shevington Hall,** seat.

Shevlock, coast par. and vil., Cornwall—par., 2435 ac. and 239 tidal water and foreshore, pop. 480; vil., 2 miles SE. of St. Germans; has pilchard fishing.

Shevock, The, affl. of r. Ury, Old Rayne, Aberdeenshire.

Shewalton House, seat, Ayrshire, on river Irvine, 1 mile NW. of Drybridge sta.

Shian, ham., Perthshire, near river Quaich, 13 m. SW. of Dunkeld.—**2. Shian, North** and **South,** two hams., on other side of Loch Creran, W. Argyllshire, with a ferry.

Shiant Isles, a group of islets, in the Minch, Outer Hebrides, Ross, 4½ miles SE. of Lewis; pop. 8; are of a basaltic character, having columnar masses similar to those of Staffa.

Shibden Hall, seat, 1 mile NE. of Halifax, W. R. Yorks.

Shide, vil. with ry. sta., I. o. W. C. R., 1 mile S. of Newport, Isle of Wight; P.O.; **Shide Bridge** crosses the Medina here.

Shidfield, par., Hants. See SHEDFIELD.

Shiel, place with inn, Ross and Cromarty, at mouth of river Shiel, 12 miles SE. of Lochalsh; the r. flows 10 m. NW. through Glen Shiel to the head of Loch Duich.

Shiel, Loch, on the boundary between Inverness-shire and Argyllshire; extends 17 miles SW. from Glenfinnan and is not more than 1 mile broad; depth, 420 ft.; and discharges the river Shiel, which flows 3 miles NW. to the sea at Loch Moidart.

Shieldaig, vil., Applecross par., and *quoad sacra* par., partly also in Lochcarron par., Ross and Cromarty—*quoad sacra* par., pop. 981; vil., on **Loch Shieldaig** (an arm of Loch Torridon), 18 miles NW. of Strome Ferry; P.O., T.O.

Shieldhall, dist., Govan Combination, Lanarkshire; contains the productive works and factories of the Scottish Co-operative Wholesale Society.

Shieldhill.—pl. with ry. sta., C. R. (alt., 270 ft.), Dumfries, 7 miles NW. of Lockerbie.—**2. Shieldhill,** seat, Lanarkshire, 4 miles NW. of Biggar.

Shieldhill, East, vil., Stirlingshire, near Polmont Junction; pop. 810.

Shieldhill and Blackbraes, *q.s.* par., Grangemouth and Muiravonside pars., Stirlingshire; pop. 4550; P.O., T.O., called **Shieldhill.**

Shield Row, pl. with ry. sta., N. E. R., N. Durham, 2½ m. NE. of Annfield Plain; alt., 565 ft.

Shields, ry. sta., G. & SW. R., in SW. suburbs of Glasgow, adjacent to Pollokshields.

Shields, North, par., seaport and market town, with ry. sta., N. E. R., Northumberland, at mouth of river Tyne, opposite South Shields, in mun. bor. of Tynemouth; 39 ac., pop. 5737; P.O., T.O. North Shields has establishments for the mfr. of marine engines and chain-cables and anchors, shipbuilding yards, roperies, salt-works, and a factory for earthenware and stained glass. Fishing is largely carried on. North Shields is one of the Tyne ports. (For shipping statistics, see APPENDIX.) It has 2 lighthouses—the High Lighthouse, in front of Dockwray Square, 49 ft. high, with fixed light 123 ft. above high water and seen 16 miles; and the Low Lighthouse, near Clifford Fort, 76 ft. high, with fixed light 77 ft. above high water and seen 13 miles. The whole of Tynemouth bor. is usually called North Shields.

Shields, South, parl. and co. bor., seaport, and par., with ry. stas. (**S. Shields, High Shields,** and **Westoe Lane**), N. E. R., Durham, at mouth of river Tyne, opposite North Shields, 8 miles E. of Newcastle on Tyne; parl. bor., 2044 ac., pop. 97,263; co. bor. and par., 2399 ac., pop. 100,858; the parliamentary constituency contains 17,240 electors. North Shields (or Tynemouth) and South Shields, connected by steam ferry, are called the "twin towns." The ports, improved and deepened by dredging and the construction of piers, are capable of accommodating at their quays vessels of any size, and carry on an extensive trade, particularly in coal. South Shields is one of the Tyne ports. The harbour is protected by the South Pier (1854–1892), a breakwater of a mile in length. (For shipping statistics, see APPENDIX.) The industrial establishments of South Shields comprise works for the production of steam-engine boilers and chain-cables and anchors, rope-works, sail-cloth factories, glass-works, potteries, alkali-works, and chemical works. Shipbuilding has declined. The chief architectural feature is a large market square, in the centre of which is a colonnaded building containing the town hall. The Marine Parks, recreation grounds, are divided by the Pier Parade. The beach is over a mile in extent, and attracts many visitors. South Shields is supposed to have been a Roman station, and to take its name from the fishers' huts (or shiels) anciently on its site. In the 13th century North Shields and South Shields had risen to sufficient importance, as ports, to excite the jealousy of Newcastle. At the close of the 15th century South Shields became famous for salt-works, towards the close of the 17th century for glass-works, and in the 18th century for chemical works; but so late as 1750 it was little more than a village. Since that date its prosperity has been rapid and steady. It was made a parl. bor. in 1832, and a mun. bor. in 1850; the bor. was extended in 1902. It returns 1 member to Parliament.

Shields Road, ry. stas., G. & SW. R. and Glasgow Dis-

trict Subway, in SW. of Glasgow, adjacent to Shields sta. and Pollokshields.

Shielhill, seat, 3½ m. NE. of Kirriemuir, Forfarshire.

Shiels, place, 1½ mile NW. of Belhelvie, Aberdeenshire.

Shiere, Surrey. See SHERE.

Shifford, par., Oxfordshire, on river Thames, 5 miles SE. of Witney; 775 ac., pop. 40.

Shifnal, market town and par. with ry. sta., G. W. R., Shropshire, 17 miles E. of Shrewsbury—par., 11,168 ac., pop. 3321; P.O., T.O. Market day, *Tuesday*. Shifnal (anciently Idesall, or Idsal) occupies a picturesque position, and is a place of great antiquity. The church of St. Andrew is the principal architectural feature of the town. The industrial establishments include iron foundries, blast furnaces, and coal and iron mines. In addition to the weekly markets there are cattle sales every alternate *Monday*. The par. contains **Shifnal Manor,** the seat of Lord Stafford.

Shilbottle, par. and vil., Northumberland—par., 3000 ac., pop. 427; vil., 3 miles SE. of Alnwick; P.O.

Shildon, par., Durham, in Shildon and East Thickley urb. dist.; 598 ac., pop. 9011.

Shildon and East Thickley, urb. dist. with ry. sta., N. E. R., Durham, 3 miles SE. of Bishop Auckland—urb. dist. (comprising Shildon and East Thickley pars.), 1066 ac., pop. 11,759; P.O., T.O. Coal mines and quarries give employment to the inhabitants. **New Shildon,** eccl. dist.; pop. 5001; P.O., T.O., extends into Heighington parish.

Shillay Island. See MONACH LIGHTHOUSE.

Shillelagh ("Sons of Elagh"), vil. with ry. sta., D. W. & W. R., co. Wicklow, on Shillelagh rivulet, 5 miles SW. of Tinahely; pop. 160; P.O., T.O. The wood of Shillelagh gives its name to the Irishman's bludgeon, and from it the King of Leinster is said to have sent oak for the roof of Westminster Hall.

Shillhope Law, mt., N. Northumberland, 4 m. NW. of Alwinton; alt., 1642 ft.

Shilling Okeford, par. and vil. with ry. sta. (**Shillingstone,** S. & D. R., for Child Okeford and Okeford Fitzpaine), Dorset, in N. of co.—par., 4546 ac., pop. 532; vil., 5 miles NW. of Blandford; P.O.

Shillingford.—hamlet, Devon, 7 miles N. of Tiverton. —**2. Shillingford,** hamlet, Oxfordshire, on river Thames, 1 mile S. of Warborough; P.O.—**3. Shillingford.** See SHELLINGFORD.

Shillingford St. George, par., Devon, 3½ miles SW. of Exeter; 415 ac., pop. 63.

Shillinglee Park, seat of the Earl of Winterton, Sussex, 4 miles SE. of Haslemere.

Shillingstone, ry. sta., S. & D. R.; P.O., T.O. See SHILLING OKEFORD.

Shillingthorpe, hamlet, 1 mile SW. of Braceborough, Lincolnshire.

Shillington, par. and vil., Bedfordshire, in E. of co.—par., 5003 ac., pop. 1629; vil., 3½ miles SW. of Shefford sta. and 6 NW. of Hitchin; P.O., T.O.

Shillofad, mt., Kincardineshire, 5 m. SSE. of Banchory.

Shilstone.—hamlet, 2 miles NE. of Modbury, Devon.—**2. Shilstone,** 5 miles NW. of Moreton Hampstead, Devon; has a cromlech.

Shilton.—par. and vil., Oxfordshire, in W. of co.—par., 1604 ac., pop. 234; vil., 6 m. W. of Witney; P.O.—**2. Shilton,** par. and vil. with ry. sta., L. & NW. R., Warwickshire, 9 miles NW. of Rugby; 1150 ac., pop. 387; P.O., T.O.; near the vil. is **Shilton House,** seat.

Shilton Earl. See EARL SHILTON.

Shilvington.—hamlet, Dorset, 6 miles SW. of Dorchester. —**2. Shilvington,** par., Northumberland, 4½ miles SW. of Morpeth; 1541 ac., pop. 40. **Shilvington Burn** flows 4 m. SE. to the Blyth.

Shilvodan, Grange of, par., S. co. Antrim, 4 miles NE. of Randalstown; 3547 ac., pop. 740.

Shimna, rivulet, S. co. Down; rises in Mourne Mountains, and flows 7 m. NE. to Dundrum Bay at Newcastle.

Shimpling.—par., Norfolk, 3 miles NE. of Diss; 797 ac., pop. 133.—**2. Shimpling,** or **Shimplingthorne,** par. and vil., W. Suffolk—par., 2702 ac., pop. 410; vil., 4 miles NW. of Lavenham; P.O.

Shin, Loch, extending NW. from Lairg, Sutherland; is 16½ miles long and from ¼ to 1½ mile broad; depth, 162 ft.; alt. above sea-level, 270 ft.

Shin, The, affluent of the Oykell, at Invershin, Sutherland; issues from the SE. end of Loch Shin, flows 7½ miles S., has a fine waterfall 2 miles from its confluence with the Oykell, and is a salmon stream.

Shinan House, seat, near Shercock, E. co. Cavan.

Shincliffe, par. and vil. with ry. sta., N. E. R., Durham—par., 1378 ac., pop. 784; vil., on river Wear, 1½ mile SE. of Durham; the ry. sta. is 1 m. SE. of vil.; P.O., T.O., and P.O. at **Shincliffe Colliery.**

Shindilla, Lough, 9 miles W. of Oughterard, W. co. Galway.

Shineton, Shropshire. See SHEINTON.

Shiney Row, vil., 2 miles NW. of Houghton le Spring, Durham; P.O., T.O.; has an endowed school.

Shinfield, par. and vil., Berks, in S. of co.—par., 4313 ac., pop. 1587; vil., 3½ miles S. of Reading; P.O.; **Shinfield Manor House** and **Shinfield Lodge** are seats.

Shingay, par., in SW. of Cambridgeshire, on river Cam, 5 miles NW. of Royston; 768 ac., pop. 42.

Shingham, par., Norfolk, 5 miles SW. of Swaffham; 967 ac., pop. 59.

Shingles, The, shoal, Isle of Wight, between Hurst Castle and the Needles; is 2½ miles long.

Shinglestreet, pl. and seat, SE. Suffolk, 7 miles SE. of Woodbridge; coastguard and lifeboat sta. here.

Shinglewell, vil., Kent, 3 miles S. of Gravesend.

Shinina, river, SE. co. Down, flows to Dundrum Bay, at Newcastle.

Shinnel Water, stream, Dumfriesshire; flows 12½ miles SE. to Scar Water near Penpont.

Shinny Lough, 2 miles N. of Rush, E. co. Dublin.

Shinrone, par. and vil., King's co., 5 m. NW. of Roscrea —par., 4868 ac., pop. 720; vil., pop, 358; P.O., T.O.

Shipbourne, par. and vil., Kent—par., 1922 ac., pop. 480; vil., 4 miles N. of Tonbridge; P.O., T.O.; **Shipbourne Lodge,** seat, is in vicinity.

Shipden, submerged town in Cromer Bay, Norfolk; was destroyed in the reign of Henry IV.; the ruins of the church are occasionally visible.

Shipdham, par and vil., Norfolk—par., 4634 ac., pop. 1349; vil., 4½ m. SW. of Dereham; P.O., T.O.; was once a market town, and has an important stock fair.

Shipham, par. and vil., Somerset, among the Mendip Hills—par., 772 ac., pop. 382; vil., 2½ miles NE. of Axbridge; P.O.

Shiphay House, seat, 1½ m. NW. of Torquay, Devon.

Shiplake.—par. and vil. with ry. sta., G. W. R., in SE. of Oxfordshire, 4 miles NE. of Reading; 2740 ac., pop. 870; P.O., T.O., called **Lower Shiplake; Shiplake House** is a seat. **Shiplake Lock** is 43½ m. from Oxford and 69 m. from London Bridge by water.

Shipledge Reef, off coast of Isle of Wight, nr. Brighstone.

Shipley.—par. and vil. with ry. sta. (**Shipley Gate**), M. R., Derbyshire—par., 2111 ac., pop. 657; vil., 1½ mile NW. of Ilkeston; P.O., T.O.; has extensive coal mines; near the vil. is **Shipley House,** seat.—**2. Shipley,** par., Northumberland, on Shipley Burn, 4 m. NW. of Alnwick; 2038 ac., pop. 61.—**3. Shipley,** par. and vil., Sussex—par., 7778 ac., pop. 901; vil., 6 m. SW. of Horsham; P.O.; has some remains of an ancient castle.—**4. Shipley,** urb. dist., town, and par., with ry. stas., M. R. and G. N. R., N. div. W. R. Yorkshire, on river Aire, 3 miles NW. of Bradford; urb. dist. and par., 2182 ac., pop. 25,573; has mfrs. of worsted, and shares in the industries of Bradford, of which it is practically a suburb. **S. Hall** is a seat.

Shipley Bridge, pl., 3 m. from Horley, S. Surrey; P.O., T.O.

Shipley Burn, affl. of the river Aln, 3 miles NW. of Alnwick, N. Northumberland.

Shipley Division, parl. div. of N. div. West-Riding Yorkshire; pop. 65,689.

Shipley Gate, ry. sta., M. R., on E. border of Derbyshire, 1½ m. NW. of Ilkeston. See SHIPLEY.

Shipley Hill, barrow, in co. and 8 miles NE. of Leicester; is 40 ft. high and 350 ft. across.

Shipload Bay, inlet, N. Devon, 1 m. E. of Hartland Point.

Shipman Head, promontory, Bryher, Scilly Islands.

Shipmeadow, par. and vil., Suffolk—par., 823 ac., pop. 245; vil., 2½ miles W. of Beccles; P.O.

Shippersea Bay, small bay, Durham, 2½ m. S. of Seaham Harbour.

Shippon, eccl. dist., Abingdon St. Helen par., Berks, on NW. side of Abingdon; pop. 135.

Shippool Castle, seat, 3 m. S. of Inishannon, S. co. Cork

Shiprod, seat, W. Itchingfield, Sussex.

Shipslade, hamlet, Somerset, 6 m. NW. of Axbridge.

Shipston on Stour, market town and par., with ry. sta. G. W. R., in detached part of Worcestershire, on rive Stour, 6 miles E. of Chipping Camden and 9 m. NE of Moreton-in-Marsh by rail; 1220 ac., pop. 1564; P.O.

T.O. Market day, *Saturday*. Shipston is an agricultural town, and has, in addition to its weekly market, several cattle markets and fairs during the year.

Shipton.—Bucks. See WINSLOW.—**2. Shipton,** par. and vil., Gloucestershire, 7 m. SE. of Cheltenham; par., 2816 ac., pop. 311.—**3. Shipton,** vil., Shipton Bellinger par., Hants, in NW. of co., 6 miles NE. of Amesbury.—**4. Shipton,** ry. sta., G. W. R., Oxfordshire, 3 miles SE. of Chipping Norton Junction. See SHIPTON UNDER WYCHWOOD.—**5. Shipton,** par., Shropshire, on river Corve, 14 miles SE. of Shrewsbury; 1753 ac., pop. 133; P.O.; contains **Shipton Hall,** seat.—**6. Shipton,** par. and vil. with ry. sta. (**Londesborough**), N. E. R., E. R. Yorkshire—1475 ac., pop. 372; vil., 2 m. NW. of Market Weighton; P.O.—**7. Shipton,** par. and vil. with ry. sta. (**Beningbrough**), N. E. R., N. R. Yorkshire—2011 ac., pop. 333; vil., 5½ miles NW. of York; P.O., T.O.

Shipton Bellinger, par., Hants; 2561 ac., pop. 290; P.O., T.O.; contains **Shipton,** vil., 6 miles NE. of Amesbury and 10 miles W. of Andover. **S. Manor** is a seat.

Shipton Gorge, par. and vil., in W. of Dorset, 2 miles E. of Bridport; 1464 ac., pop. 251; **Shipton Hill** is crowned with an ancient camp.

Shipton Moyne, par. and vil., Gloucestershire—par., 2360 ac., pop. 340; vil., 2½ miles S. of Tetbury; P.O.

Shipton Oliffe and **Shipton Sollars,** 2 former pars., Gloucestershire, now amalgamated under the name of SHIPTON: which see. **S. Oliffe** is a seat.

Shipton on Cherwell, par., Oxfordshire, 2½ miles E. of Woodstock; 1058 ac., pop. 80; contains **Shipton House,** seat.

Shipton under Wychwood, par. and vil. with ry. sta. (**Shipton**), G. W. R., Oxfordshire, in W. of co.—par., 2520 ac., pop. 672; vil., on river Evenlode, 3 miles SE. of Chipping Norton Junction; P.O., T.O.; near the sta. is **Shipton Court,** seat.

Shipwash, shoal, off coast of Essex, 15 miles E. of Harwich; is 8 miles long; off its NE. end, in 9 fathoms, is a light-vessel, with group-flashing light seen 10 miles.

Shira, rivulet, Argyllshire; flows 11 miles SW. through Glen Shira to Loch Fyne, 1½ m. NE. of Inveraray.

Shirburn, par. and vil., Oxfordshire, 1 mile NE. of Watlington and 6 miles S. of Thame; 2421 ac., pop. 285; **Shirburn Castle** (1332), the seat of the Earl of Macclesfield, succeeded an older fortress, which was the meeting-place (1321) of the insurgent barons under the Earl of Lancaster. **Shirburn Hill** is a projection of the Chiltern Hills.—**2. Shirburn,** riv., Warwickshire, running 9 miles NE. to the Sow, 1 mile N. of Stoneleigh.

Shirdley Hill, pl., with ry. sta., L. & Y. R., SW. Lancashire, 3 miles SE. of Southport.

Shire Green, vil., S. div. West-Riding Yorkshire, 2 m. NW. of Ecclesfield.

Shire Hall, seat, ¾ mile SE. of Hendon, NE. Middlesex.

Shire Hall Yard, par., E. Suffolk, in Ipswich bor.; 3 ac., pop. 249.

Shire Oak, par., Staffordshire, in urb. dist. of Brownhills; 359 ac., pop. 1178.

Shire Stones, 3 stones and a stone pillar marking the meeting-point of the counties of Cumberland, Westmorland, and Lancaster, at head of mountain pass from Duddon Vale to Little Langdale, 5 m. NW. of Hawkshead.

Shirebrook, eccl. dist. and vil. with ry. stas. G. N. R. and M. R., also L. D. & E. C. R. to latter sta., which is 1 m. NE. of G. N. sta., Pleasley par., Derbyshire—dist., pop. 6641; vil., 4½ miles NNW. of Mansfield; P.O., T.O.

Shirehampton, par. and vil. with ry. sta., M. & G. W. Jt. R., Gloucestershire—par., 1007 ac., pop. 2149; vil., on river Avon, 5 miles NW. of Bristol; P.O., T.O.

Shiremoor, ham., 3½ m. NW. of Tynemouth, S. Northumberland; P.O.

Shirenewton, par. and vil., in SE. of Monmouthshire, 4 miles W. of Chepstow; 3599 ac., pop. 779; P.O.

Shireoaks, vil. with ry. sta., G. C. R., also served by M. R., Notts, and eccl. dist., partly also in Anston cum Membris par., West-Riding Yorkshire—dist., pop. 876; vil., 2 m. NW. of Worksop; P.O., T.O.; near the vil. is **Shireoaks Hall,** seat.

Shireshead, vil. and eccl. dist., in Garstang and Cockerham par., N. Lancashire—dist., pop. 448; vil., 4 miles N. of Garstang.

Shirland, par. and vil., Derbyshire, 2 miles N. of Alfreton; 2956 ac., pop. 3929; P.O.; framework knitting is carried on.

Shirley.—par. and vil., Derbyshire, 4 miles SE. of Ashbourne; par., 1630 ac., pop. 235; P.O.—**2. Shirley,** par. Hants, formerly forming urb. dist. of Shirley and Freemantle, now included in the co. bor. of Southampton; par., 2055 ac., pop. 25,547; P.O., T.O., and P.O. at **Old Shirley.**—**3. Shirley,** hamlet, Hants, 4 miles NE. of Christchurch.—**4. Shirley,** vil., Croydon bor., Surrey; P.O.—**5. Shirley,** eccl. dist. and vil., Solihull par., Warwickshire—dist., pop. 1618; vil., 6 miles SE. of Birmingham; P.O., T.O.

Shirley, seat, co. Monaghan; post-tn., Carrickmacross.

Shirley Common, Hants. See SHIRLEY.

Shirleywich, vil., in co. and 4 miles NE. of Stafford.

Shirrell Heath, hamlet, Hants, 2 miles S. of Bishops Waltham; P.O.

Shirvan, seat, 5 m. N. of Ardrishaig, W. Argyllshire.

Shirwell, par. and vil., Devon, 4 miles NE. of Barnstaple; 4759 ac., pop. 338; P.O., T.O.

Shiskine, hamlet, W. coast of Arran island, Buteshire, 10 miles SW. of Brodick; P.O., T.O.

Shitlington, par., S. div. W. R. Yorkshire, 6 miles SW. of Wakefield; 2656 ac., pop. 3412.

Shiven, affluent of river Suck, NE. co. Galway, 2 miles SE. of Ballygar; 12 miles long.

Shivering Sand, shoal, in Thames estuary, 9 miles N. of Herne Bay.

Shobdon, par. and vil., in NW. of Herefordshire—par., 3639 ac., pop. 300; vil., 7 m. NW. of Leominster; P.O., T.O.; in vicinity is **Shobdon Court,** seat.

Shobrooke, par. and vil., Devon—par., 4259 ac., pop. 618; vil., 2 miles NE. of Crediton; P.O.; near the vil. is **Shobrooke Park,** seat.

Shoby, par., Leicestershire, 4 miles NW. of Melton Mowbray; 969 ac., pop. 36.

Shochie Burn, Perthshire; rises near Glenshee and flows 6 miles SE. to the Tay at Luncarty.

Shockerwick, ham. and seat, Somerset, 4 m. NE. of Bath.

Shocklach Church and **Shocklach Oviatt,** 2 adjoining pars., Cheshire, on river Dee, and 4½ miles NW. of Malpas—S. Church, 1278 ac., pop. 147; S. Oviatt, 1048 ac., pop. 167; P.O., called **Shocklach.**

Shoddesden, Lower and **Upper,** 2 hamlets, Hants, 6½ miles NW. of Andover.

Shoebury, North, coast par., Essex, adjacent to South Shoebury; 1098 ac., pop. 205.

Shoebury, South, coast par., Essex (co-extensive with urb. dist. of Shoeburyness); 1036 ac., pop. 4081.

Shoeburyness, urb. dist. and vil. with ry. sta., L. T. & S. R., Essex, 3 m. SE. of Southend and 45 E. of London; urb. dist., 1036 ac., pop. 4081; P.O., T.O.; has extensive artillery barracks at **Shoebury Fort,** and is a station for artillery practice; here also new patterns of ordnance are tested. The National Artillery Association has an annual meeting in August.

Sholden, or **Shoulden,** par., Kent, 1 mile W. of Deal; 1816 ac., pop. 528; P.O.; contains **Sholden Lodge,** seat.

Sholing, par. and ry. sta., L. & SW. R., Hants, on E. side of Southampton, and in urb. dist. of Itchen; 598 ac., pop. 5277; P.O.

Shona, island, Inverness-shire, in Loch Moidart; pop. 85; measures 1½ by 3 miles.

Shooter's Hill, residental dist., met. bor. of Woolwich, co. of London; P.O., T.O. Shooter's Hill (446 ft.) was at one time a great haunt of footpads, and is mentioned by Byron in his "Don Juan." A grand view of the metropolis is obtained from the summit.

Shooting Common, place, 1 mile from Bromley, Kent; P.O., T.O.

Shopland, par., Essex, 2½ miles NE. of Southend; 1055 ac., pop. 54.

Shopwyke, ham. and seat, 1½ m. E. of Chichester, SW. Sussex.

Shoreditch, ham., 2 m. SSE. of Taunton, Somerset; P.O.

Shore, South, southern suburb of Blackpool. See SOUTH SHORE.

Shore Island, S. co. Clare, in river Fergus.

Shoreditch, parl. bor., met. bor., and par., in co. of London—parl. bor., 649 ac., pop. 117,706; met. bor. and par., 658 ac., pop. 118,637. Has stations on N. L. and E. L. Railways, ½ mile NE. of Broad Street station and ½ mile NE. of Liverpool Street station. Shoreditch returns 2 members to Parliament (2 divisions—viz., Hoxton and Haggerstone, 1 member for each division). These parliamentary constituencies together contain 14,181 electors. Shoreditch was made a parl. bor. in 1885.

Shoreham, par. and vil. with ry. sta., SE. & C. R., Kent—par., 5599 ac., pop. 1515; vil., 4½ miles N. of Sevenoaks;

P.O., T.O.; **Shoreham Mill,** paperworks, and **Shoreham Place,** seat, are near the vil.

Shoreham, New, urb. dist., par., town, and seaport, with ry. sta. (**Shoreham**), L. B. & S. C. R., Sussex, at mouth of river Adur (here crossed by a suspension bridge), 6 m. W. of Brighton; urb. dist. and par., 135 ac., pop. 3837; P.O., T.O. The town of Shoreham was originally situated in Old Shoreham parish, 1 mile N. of its present site, and its harbour was long a great outlet to the Continent, but early in the 15th century it became silted up. The present harbour (piers erected 1819) is only tidal, and encumbered by a bar, but there is an important trade coastwise and with France, Holland, and the north of Europe. Within the upper entrance is an occulting light, visible 10 miles. (For shipping statistics, see APPENDIX.) Shipbuilding, and oyster and other fisheries, are important industries. The fine old parish church dates from about 1100. Near the church is St. Saviour's School, a branch of Lancing College. In the Swiss Gardens are a theatre, a museum, and a conservatory.

Shoreham, Old, par. and vil., Sussex—par., 1923 ac., pop. 281; vil., 1 mile NW. of Shoreham; P.O.

Shoreham Gap, defile, traversed by the river Adur, Sussex, between Steyning and Shoreham.

Shoreston, coast par., Northumberland, 7 miles SE. of Belford; 697 ac., pop. 80; **S. Hall** is a seat.

Shoreswood, par., Northumberland, 6 miles SW. of Berwick on Tweed; 1212 ac., pop. 193.

Shorncliffe Camp, ry. sta., SE. & C. R., Kent, 1¾ mile SW. of Folkestone; P.O., T.O; a camp was formed here during the Peninsular War, and a permanent camp in 1854-55.

Shorncote, ham., N. Wiltshire, 3¼ mile E. of Kemble Junction.

Shorne, par., Kent—3229 ac., pop. 886; vil., 3 m. SE. of Gravesend; P.O., T.O.

Short Heath, urb. dist., par., and town, with ry. sta. (**Short Heath,** Clarks Lane), M. R., Staffordshire, 5 m. W. and in parl. limits of Wolverhampton; urb. dist. and par., 1054 ac., pop. 3531; P.O.

Shortflatt, par., Northumberland, 1½ mile S. of Bolam; 517 ac., pop. 26; contains **Shortflatt Tower,** seat.

Shortgate, 5½ miles NE. of Lewes, Sussex; P.O.

Shortgrove Hall, seat, Essex, 2½ miles SW. of Saffron Walden.

Shorthampton, or **Chilson,** par., Oxfordshire, on river Evenlode, 2 miles W. of Charlbury; 1678 ac., pop. 152.

Shortlands, ry. sta., SE. & C. R., Kent, 1 mile W. of Bromley; P.O., T.O.

Shortwood.—vil., Gloucestershire, 5 m. S. of Stroud.—**2. Shortwood,** hamlet, S. Gloucestershire, 5 miles SW. of Chipping Sodbury; P.O.

Shortwood Common, in SW. of Middlesex, 1 mile NE. of Staines.

Shortwood Lodge, seat, 4 miles SW. of Rothbury, Northumberland.

Shorwell, par. and vil., Isle of Wight—par., 3850 ac., pop. 533; vil., 4½ miles SW. of Newport; P.O., T.O.; the church is of the time of Edward III.

Shoscombe, hamlet, 7 miles NW. of Frome, Somerset.

Shot Head, headland, N. side of Bantry Bay, 1½ m. E. of Adrigole Harbour, SW. co. Cork.

Shotesham All Saints, par. and vil., Norfolk—par., 1579 ac., pop. 356; vil., 6 miles S. of Norwich; P.O.; **S. Park** is a seat.

Shotesham St. Mary, par., Norfolk, adjacent to Shotesham All Saints; 2006 ac., pop. 225; P.O., called **Shotesham;** contains **Shottesham Park,** seat.

Shotford, hamlet, Norfolk, 1 mile S. of Harleston.

Shothaugh, hamlet, Northumberland, 9 miles N. of Morpeth. See E. and W. THIRSTON.

Shotley, par. and vil., E. Suffolk, on rivers Orwell and Stour—par., 2041 ac., pop. 750; vil., 2 miles NW. of Harwich; P.O., T.O.; a strong fort here commands the entrance to the Orwell.

Shotley Bridge, vil. with ry. sta., N. E. R. (alt., 580 ft.), Durham, 2 miles SW. of Ebchester; P.O., T.O.; here are the **Shotley Bridge Mills,** paperworks; **Shotley Hill** and **Shotley Park** are seats; **S. Spa** is a medicinal spring.

Shotley High Quarter, par., Northumberland, on river Derwent, 9 m. SE. of Hexham; 7452 ac., pop. 232; P.O., T.O.; has remains of an abbey of the 12th century, part of which is still used as a church.

Shotley Low Quarter, par., Northumberland; 7127 ac., pop. 505; contains Shotley vil.

Shotover House, seat, in co. and 4 m. E. of Oxford. **Shotover** and **Shotover Hill Place,** 2 former pars., are now amalgamated under the name of Forest Hill with Shotover Forest.

Shotswell, Warwickshire; P.O. See SHOTESWELL.

Shottenden Hill, in S. vicinity of Selling, Kent.

Shottermill, par. and vil., Surrey—par., 1151 ac., pop. 1619; vil., 1 m. N. of Haslemere; P.O., T.O.

Shottery, vil., Warwickshire, on W. side of Stratford on Avon; in a cottage here resided Anne Hathaway, wife of Shakespeare; P.O., T.O. **S. Hall** is a seat.

Shottesbrook, par., in E. of Berks, 8 m. W. of Windsor; contains **Shottesbrook Park,** seat.

Shotteswell, par. and vil., Warwickshire—par., 1305 ac., pop. 198; vil., 4 miles NW of Banbury; P.O., called **Shotswell.**

Shottisham, par. and vil., E. Suffolk—par., 1134 ac., pop. 209; vil., 4 miles SE. of Woodbridge; P.O.

Shottle and Postern, par. with ry. sta. (**Shottle**), M. R., in co. and 8¾ miles NW. of Derby; 3808 ac., pop. 414.

Shotton, hamlet, Durham, 6½ miles NW. of Stockton.—**2. Shotton,** hamlet, Durham, 5 miles NE. of Barnard Castle.—**3. Shotton,** hamlet, Northumberland, 8 miles N. of Newcastle upon Tyne. See FOXTON, also LANGLEYDALE.—**4. Shotton,** pl. with ry. sta. (**Connah's Quay and Shotton**), W. M. & C. Q. R., Flintshire, 1½ mile NW. of Hawarden; P.O.; **S. Lodge** is a seat. See CONNAH'S QUAY.

Shotton Bridge, ry. sta., N. E. R., Durham, 11 miles S. of Sunderland.

Shotton Colliery, vil., 2 m. S. Easington, Durham; P.O.

Shotts, par. and vil. (**Kirk of Shotts**), with ry. sta., C. R. (alt., 688 ft.), Lanarkshire—par. (containing Harthill and Benhar, Calderhead, Cleland, and part of vil. of Shotts Ironworks)—24,835 ac., pop. 15,562; vil., 2¾ m. NW. of Shotts sta., which is 20½ miles SE. of Glasgow; P.O., T.O. Coal and ironstone abound in the par., and are largely worked. Janet Hamilton (1795-1873), the poetess, was a native. Shotts was originally called *Bertramshotts, shot* being the Saxon name for a plot of ground. A church dedicated to St. Mary and St. Catherine of Sienna, first erected before 1450, formerly stood near the site of the present church, and a well near the church is still called Kate's Well.

Shotts Ironworks, vil., Lanarkshire, ½ mile E. of Shotts ry. sta.; pop. (including Torbothie), 1733; has extensive ironworks.

Shotwick, par., in co. and 6 miles NW. of Chester; 566 ac., pop. 82.

Shotwick Park, par. and seat, in co. and 4 miles NW. of Chester; 987 ac., pop. 8.

Shoulden. See SHOLDEN.

Shouldham, par. and vil., Norfolk—par., 3965 ac., pop. 514; vil., 6 miles NE. of Downham Market; P.O.; near the vil. is **Shouldham Hall,** seat.

Shouldham Thorpe, par., Norfolk, 4 miles E. of Downham Market; 1452 ac., pop. 247; P.O.

Shoulton, hamlet, in co. and 2 miles NW, of Worcester.

Shournagh, river, S. co. Cork; flows SE. to the Lee, 4 m. W. of Cork.

Shraheens, ham., 4 m. SE. of Bellavary, co. Mayo; P.O.

Shraley Brook, ham., NW. Staffordshire, 3 m. NW. of Newcastle under Lyme.

Shrawardine, par. and vil., Shropshire—par., 2000 ac., pop. 155; vil., 6 miles NW. of Shrewsbury; P.O. **S. Castle** and pool lie to N. of village.

Shrawley, par. and vil., Worcestershire—par., 1941 ac., pop. 414; vil., on r. Severn, 4½ m. S. of Stourport; P.O.

Shrewley, vil., in co. and 4 m. N. of Warwick; 1268 ac., pop. 383; P.O.

Shrewsbury, parl. and mun. bor. and co. town of Shropshire, on river Severn, with ry. sta., L. & NW. & G. W. Jt. Ry., 42 miles NW. of Birmingham and 162 m. NW. of London by rail; parl. and mun. bor., 3525 ac., pop. 28,395. The parliamentary constituency contains 4776 electors. Market days, *Tuesday, Wednesday,* and *Saturday.* Shrewsbury, with its fine old timbered houses, is one of the most picturesque of English towns. It is situated on a peninsula formed by a bend of the Severn, which is spanned by four bridges—the English bridge, leading to the suburb of Abbey-Foregate; the Welsh bridge, leading to the suburb of Frankwell; the Kingsland and Greyfriars bridges. Among the chief objects of interest are the remains of the old walls; the ruins of the castle, built immediately after the Conquest; the Church of Holy Cross, originally attached to a great Benedictine

abbey; the grammar school of Edward VI., now ranking high among public schools, and at which Sir Philip Sidney, Judge Jeffreys, and Charles Darwin were pupils; the old market-house, of time of Elizabeth; and the monuments to Lord Clive and Lord Hill. The Quarry Promenade, in the public park, along the river side, has a fine avenue of lime trees, planted in 1719. Shrewsbury is a railway centre, the station extends across the river and is partly built over it; the town has glass-staining and malting, linen-thread mfrs., iron foundries, and agricultural implement works. There are fortnightly sales of store cattle and sheep, and monthly horse sales. It was a place of great importance in the frontier wars of the Saxon and Norman periods, and in 1403 was the scene of a great battle between the forces of the Earl of Northumberland and those of Henry IV., in which the Earl was defeated and his son "Hotspur" slain. Shrewsbury was first chartered by the Conqueror. It returns 1 member to Parliament; it returned 2 members from the time of Edward I. until 1885.

Shrewsbury Canal, Shropshire; extends from river Severn, at Shrewsbury, 17 miles E. past Uffington to Coalport.

Shrewton, par. and vil., Wilts—par., 2203 ac., pop. 569; vil., 6 miles NW. of Amesbury; P.O., T.O. **Shrewton House** and **Shrewton Lodge** are seats.

Shriff, seat, 2 m. N. of Drumahaire, NW. co. Leitrim.

Shrigley, vil., 1 mile NE. of Killyleagh, E. co. Down.

Shrigley Hall, seat, Cheshire, 4½ m. NE. of Macclesfield.

Shrivenham, par. and vil. with ry. sta., G. W. R., Berks, in NW. of co.—par., 2695 ac., pop. 633; vil., 1 mile N. of sta. and 6 miles NE. of Swindon; P.O., T.O.

Shronell, par., in co. and 4 miles NW. of Tipperary; 2805 ac., pop. 477; P.O.

Shronowen, ham., 4½ m. NNE. of Listowel, N. co. Kerry; P.O.

Shropham, par. and vil., Norfolk—par., 2745 ac., pop. 352; vil., 4 miles N. of Harling; P.O. **S. Hall** is a seat.

Shropshire, or **Salop,** co., in west-midlands of England, bounded N. by Cheshire and detached part of Flintshire, E. by Staffordshire, S. by Worcestershire, Herefordshire, and Radnorshire, and W. by Montgomeryshire and Denbighshire; area of administrative county, 861,802 ac., pop. 239,783. The parliamentary constituencies contain 39,710 electors. The county is served by the G. W. R., G. W. & L. & NW. Jt. R., Cam. R., and L. & NW. R. The river Severn, running SE., divides it into 2 nearly equal parts. The northern, occupied by the new red sandstone, is generally level; the southern, belonging to the old red sandstone, is of a more elevated and rugged character, reaching in the Clee Hills a height of 1792 ft. The soil is various, but generally fertile and well cultivated; there are, however, considerable tracts of waste land. The principal crops are wheat, barley, oats, pease, beans, vetches, turnips, and potatoes. The co. is famous for its breed of sheep. Cattle-breeding and dairy-farming are carried on in the S. and W. (For agricultural statistics, see APPENDIX.) The principal mineral products are coal and iron, with limestone, freestone, and lead. The Clee Hills, Forest of Wye, Coalbrookdale, Shrewsbury, Oswestry, and Ironbridge are important coal centres. The mfrs., besides those connected with iron, are unimportant, and embrace malting, carpet making, paper making, and mfrs. of earthenware and agricultural implements. Shropshire is connected by the river with Gloucester and Bristol, and by canals with Chester and Liverpool, while Shrewsbury is a railway centre. Offa's Dyke forms part of the county boundary, while there are numerous Roman remains, including Wroxeter, the site of *Uriconium*. The co. contains 267 pars., the parl. and mun. bor. of Shrewsbury (1 member), and the mun. bors. of Bridgnorth, Ludlow, Oswestry, and Wenlock. It is in the dioceses of Hereford, Lichfield, and St. Asaph. For parliamentary purposes it is divided into 4 divisions—viz., Western or Oswestry, Northern or Newport, Mid or Wellington, and Southern or Ludlow—1 member for each division.

Shroton, seat, &c. See IWERNE COURTNAY.

Shrove, N. co. Donegal; P.O. See STROOVE.

Shrub End, pl., 1 mile S. of Lexdon, Essex; P.O.

Shrub Hill, seat, near Dorking, Surrey.

Shrubland Hall, seat, 3 miles SE. of Needham Market, Suffolk.

Shrublands, seat, in co. and 2 miles E. of Warwick.

Shrule.—par., co. Longford, on river Inny and Royal Canal; 6745 ac., pop. 1569; contains part of Ballymahon.—**2. Shrule,** par. and vil., S. co. Mayo, on the Black Water, 10 miles W. of Tuam—par., 10,861 ac., pop. 1566; vil., pop. 241; P.O., T.O. Market day, *Thursday*. Here are the ruins of **Shrule Castle.**—**3. Shrule,** par., SE. Queen's co., on river Barrow, 3 miles N. of Carlow; 982 ac., pop. 59.

Shuckburgh, Lower, par., Warwickshire, 5 miles W. of Daventry; 985 ac., pop. 97; contains **Shuckburgh Hall,** seat.

Shuckburgh, Upper, par., Warwickshire, adjacent to Lower Shuckburgh; 1169 ac., pop. 35.

Shucknall, ham., in co. and 5½ m. NE. of Hereford; P.O.

Shudy Camps, par. and vil., Cambridgeshire, in SE. of co., 3½ miles SW. of Haverhill; 2362 ac., pop. 331; near the vil. is **Shudycamps Park,** seat.

Shuff Fen, par., Lincolnshire, 3 miles W. of Boston; 100 ac., pop. 7.

Shugborough, hamlet, in co. and 6 miles SE. of Stafford; in vicinity is **Shugborough Park,** seat of the Earl of Lichfield; in the park are remains of an ancient palace of the bishops of Lichfield.

Shuna.—island, Inner Hebrides, Argyllshire, between Luing island and the mainland and near the mouth of Loch Melfort; pop. 8; measures 1½ by 2½ miles, and rises to an altitude of 296 ft. The island is the property of the city of Glasgow.—**2. Shuna,** island, Argyllshire, in Loch Linnhe, 14 miles NNE. of Oban; pop. 10; measures about 1 mile by ½ mile and rises to an alt. of 233 ft.

Shunnor Fell, Great, mountain, in W. of North-Riding Yorkshire, at head of river Swale, 4 miles W. of Muker; alt., 2340 ft.

Shurdington, Great, par. and vil., Gloucestershire—par., 1068 ac., pop. 447; vil., 3 miles SW. of Cheltenham; P.O., called **Shurdington.**

Shurdington, Little, hamlet, 1 mile SE. of Badgeworth, Gloucestershire.

Shurford, hamlet, Somerset, in bor. of Taunton.

Shurland House, seat, Kent, 7 miles NE. of Sittingbourne.

Shurlock Row, hamlet, in E. of Berks, 3½ miles NE. of Wokingham; P.O., T.O.

Shurrery, Loch, 9 miles SW. of Thurso, Caithness; depth, 7 ft.; alt., 321 ft. above sea-level.

Shurroch (or **Schurroch**) **Hill,** 1½ mile SW. of Kingoldrum, Forfarshire; alt., 798 ft.; has 3 ancient stone circles.

Shurton, hamlet, Somerset, 8 miles NW. of Bridgwater.

Shustoke, par. and vil. with ry. sta., M. R., Warwickshire—par., 2094 ac., pop. 420; vil., 3 m. NE. of Coleshill and 12½ E. of Birmingham; P.O., and P.O. at the ham. of **Shustoke Green;** in vicinity is **Shustoke Hall,** seat.

Shute, par. and vil., Devon—par., 2739 ac., pop. 461; vil., on river Axe, 3 miles SW. of Axminster; P.O.; has remains of an ancient mansion, formerly a seat of the Bonvilles and the Poles. **Shute House,** the present mansion, was built in 1787. **Shute Hill** is crowned with an ancient beacon-house, and commands fine views.

Shutford, East and West, 2 pars. and vil. (**Shutford**), Oxfordshire, 5 miles W. of Banbury—E. S., 409 ac., pop. 12; W. S., 952 ac., pop. 271; P.O., called **Shutford.**

Shuthonger, pl. and seat, 1½ m. N. of Tewkesbury, Gloucestershire; P.O.

Shutlanger, par., in co. and 7 miles SW. of Northampton; 1363 ac., pop. 339; P.O.

Shutlings, Low, conical hill, in E. of Cheshire, near border of Derbyshire, 5 miles SW. of Buxton.

Shutter Rock, huge mass of granite, SW. corner of Lundy, Bristol Channel; figures in Kingsley's "Westward Ho!"

Shuttington, par. and vil., Warwickshire—par., 1420 ac., pop. 594; vil., 3 miles NE. of Tamworth; P.O.

Shuttlewood, ham., 6 m. ENE. of Chesterfield, NE. Derby; P.O.

Shuttleworth.—vil., Derbyshire, 6 miles E. of Chesterfield.—**2. Shuttleworth,** par., Lancashire; P.O. See WALMERSLEY CUM SHUTTLEWORTH.

Shutton, hamlet, in co. and 7 m. NW. of Hereford.

Shyane, par., mid. co. Tipperary, 3 miles NE. of Thurles; 909 ac., pop. 53.

Slamber Wen (White Chamber), ivy-clad ruin, near Dyserth, Flintshire; is supposed to have been a chapel.

Sian, or **Shian,** bay, on W. coast of Jura, Argyllshire, 4 m. N. of Loch Tarbet. The **Shian River** flows into it from ESE., and on the N. side lies **Shian Island.**

Sibbaldbie; P.O. See APPLEGARTH AND SIBBALDBIE.

Sibbertoft, par. and vil., Northamptonshire—par., 2043 ac., pop. 238; vil., 4½ m. SW. Market Harborough; P.O.

Sibdon Carwood, par., Shropshire, 1½ mile W. of Craven Arms Junction; 769 ac., pop. 75; contains **Sibdon Castle,** seat.

Sibertswold, or **Shepherd's Well,** par. and vil. with ry. sta. (**Shepherd's Well**), SE. & C. R., Kent—par., 6850 ac., pop. 463; vil., 6 miles NW. of Dover; P.O., T.O., called **Shepherdswell.**

Sibford Ferris, par. and vil., Oxfordshire. 6 miles SW. of Banbury; 1008 ac., pop. 255; P.O., T.O.

Sibford Gower, par. and vil., ½ mile NW. of S. Ferris, Oxfordshire—par., 1758 ac., pop. 394; P.O.

Sible Hedingham, par. and vil. with ry. sta. (**Hedingham**), Colne Valley and Halstead Ry., Essex—par., 5372 ac., pop. 1701; vil., 3 miles NW. of Halstead; P.O., T.O.

Sibsey, par. and vil. with ry. sta., G. N. R., Lincolnshire—par., 6688 ac., pop. 1029; vil., 4½ miles NE. of Boston; P.O., and T.O. at **S. sta.,** 1 m. distant.

Sibson, or **Sibstone.**—par. and vil., Leicestershire, 4 miles NE. of Atherstone—par., 2602 ac., pop. 248; P.O., called **Sibstone.**—**2. Sibson cum Stibbington,** par. and vil. (**Sibson**), Huntingdonshire, 1 mile E. of Wansford sta. and 7 W. of Peterborough; 1542 ac., pop. 426.

Sibster, ham., E. Caithness, 3½ m. NNW. of Wick.

Sibthorpe, par. and vil., Notts, 6 miles SW. of Newark; 951 ac., pop. 76.

Sibthorpe Place, ham., Nottinghamshire, 1 mile W. of East Markham.

Sibton.—par., E. Suffolk, 4 miles N. of Saxmundham; 2777 ac., pop. 418; has some remains of a Cistercian abbey founded in 1149; **Sibton Abbey** and **Sibton Park** are seats.—**2. Sibton,** seat, ½ mile N. of Lyminge, SE. Kent.

Sicklesmere, hamlet, Suffolk, 3 miles SE. of Bury St. Edmunds; P.O.

Sicklinghall, par., E. div. W. R. Yorkshire, 5 miles S. of Knaresborough; 1495 ac., pop. 225; P.O.

Sid, rivulet, Devon, rises 4 miles S. of Honiton and flows 6 miles S. to the English Channel at Sidmouth.

Sidbury.—par. and vil., Devon—par., 6766 ac., pop. 1076; vil., on river Sid, 3 miles N. of Sidmouth; P.O.; in vicinity is an ancient camp, called **Sidbury Castle. S. Manor** stands ¾ miles NW. of the village.—**2. Sidbury,** par., Shropshire, 5 miles SW. of Bridgnorth; 1284 ac., pop. 39; an ancient camp (1500 ft. by 300) and several earthworks are in vicinity.

Sidbury Hill, eminence, on E. border of Wilts, 3½ miles W. of Ludgershall; on its summit is an ancient camp, with vestiges of a British town.

Sidcot, hamlet, 1 mile NE. of Winscombe, Somerset.

Sidcup, residential dist. with ry. sta., SE. & C. R., Kent, 4½ miles SW. of Crayford sta. and 12 miles SE. of Charing Cross sta., London; pop. 6886; P.O., T.O. **Sidcup Lodge** and **Sidcup House** are seats.

Siddal, vil., 1½ m. SE. of Halifax, W. R. Yorks; P.O.

Siddan, par., N. co. Meath, 5 miles SE. of Nobber; 5163 ac., pop. 423.

Siddick, vil. and ry. junction, L. & NW. R., Cumberland, 1 mile N. of Workington.

Siddington.—par. and vil., Cheshire—2159 ac., pop. 392; vil., 5 miles SW. of Macclesfield; P.O., T.O.—**2. Siddington,** par. and vil., Gloucestershire—par., 2137 ac., pop. 501; vil., on river Churn, 1½ mile SE. of Cirencester; P.O. **S. House** is a seat.

Side, ham., Gloucestershire, 8 m. NE. of Stroud.

Sidestrand, coast par., vil., and seat, Norfolk, 3 miles ESE. of Cromer; 465 ac., pop. 146; P.O.

Sidford, vil., Devon, on river Sid, 1½ mile NW. of Sidmouth; P.O.

Sidlaw Hills, extend from Kinnoull Hill, near the river Tay, in Perthshire, NE. to Forfar, and attain in Auchterhouse Hill an alt. of 1399 ft.

Sidlesham, par. and vil. with ry. sta., Selsey Ry., Sussex—par., 4178 ac., pop. 799; vil., 4 miles S. of Chichester; P.O., T.O., and P.O. at **S. Common,** 2 m. distant.

Sidley, hamlet with ry. sta., SE. & C. R., in SE. of Sussex, 5 miles S. of Battle; P.O., T.O.

Sidlow Bridge, eccl. dist., Buckland, Charlwood, Horley, Leigh, and Reigate pars., Surrey; pop. 623.

Sidmonton. See SYDMONTON.

Sidmouth, urb. dist., par., watering-place, and market town, with ry. sta., L. & SW. R., Devon, at the mouth of the river Sid, 16 miles SE. of Exeter by road; urb. dist. and par., 1573 ac., pop. 4201; P.O., T.O. Market days, *Tuesday* and *Saturday.* Sidmouth was formerly an important seaport, and in the time of Edward III. sent two ships to the siege of Calais; but the harbour became choked up, and no craft can now approach the town except fishing smacks and pleasure boats. Sidmouth, which occupies a beautiful situation in a valley between two high hills (Peake Hill and Salcombe Down), was in the early part of the 19th century an important seaside resort. It was for a time very much neglected, but the opening of the railway (1874) again made it one of the chief watering-places in Devon. Has lifeboat and coastguard station. The west window of the parish church (built 1259, restored 1860) was presented by Queen Victoria in memory of her father, the Duke of Kent, who died at Sidmouth in 1820. In the centre of the promenade is a fixed light visible 8 miles.

Sidmouth Junction, ry. sta., L. & SW. R., Devon, 4½ miles W. of Honiton and 8½ N. of Sidmouth.

Sidney Parade, ry. sta., D. W. & W. R., in co. and 3½ m. SE. of Dublin.

Sidon Hill, highest point in Hants, 5 miles SW. of Kingsclere; alt., 940 ft.

Sigginston, hamlet, Glamorgan, 4 m. SW. of Cowbridge.

Sigglesthorne, par., seat, and vil., with ry. sta., N. E. R., E. R. Yorkshire, 11 miles NE. of Hull; par., 1031 ac., pop. 222.

Sighthill, dist., between St. Rollox and Springburn, NE. Glasgow; here are extensive railway depôts and works; in the neighbourhood is a large cemetery.

Signet, Oxfordshire. See UPTON AND SIGNET.

Sigston, par., North-Riding Yorkshire, on Cod Beck, 3 m. NE. of Northallerton. See KIRBY SIGSTON.

Silbury Hill, large barrow, Wilts, in the valley of the Kennet, 7 miles W. of Marlborough; is 1680 ft. in circuit at the base, 315 ft. at top, and 135 ft. high.

Silchester, par. and vil., Hants—par., 1945 ac., pop. 390; vil., 7 miles N. of Basingstoke; P.O., T.O.; is a place of great antiquity, and was at one time an important stronghold; it was the site of an ancient Roman city (*Calleva*) at the junction of five Roman roads. In shape the city was an irregular polygon 820 yds. from E. to W. and 803 from N. to S. Outside the city area are earthworks of uncertain age. The Society of Antiquaries in their annual excavations have uncovered many important and interesting remains, including the forum or market-place, public baths, and foundations of an early Christian church. Many other relics have been obtained. **S. Hall** is a seat.

Silcby, par. and vil. with ry. sta., M. R., Leicestershire—par., 2295 ac., pop. 2752; vil., 5 miles SE. of Loughborough; P.O., T.O.; the church has a lofty pinnacled tower.

Silecroft, vil. with ry. sta., Furness Ry., Cumberland, 10 miles SE. of Ravenglass; P.O., T.O.

Silian, par., Cardiganshire, 2 miles NW. of Lampeter; 2179 ac., pop. 219.

Silk Willoughby, par., Lincolnshire, 1½ mile SW. of Sleaford; 2590 ac., pop. 226; P.O.

Silkmore Hall, seat, in co. and 1 mile SE. of Stafford.

Silkstead, ham., 4 m. SW. of Winchester, Hants.

Silkstone, par. and vil. with ry. sta., G. C. R. (alt., 562 ft.), S. div. W. R. Yorkshire—1499 ac., pop. 1698; vil., 1 mile N. of sta., and 4 miles W. of Barnsley; P.O., T.O., and P.O., at **Silkstone Common.** There are extensive collieries in the neighbourhood; here the Coal Strike Riots of 1893 occurred.

Silksworth, par. and vil., Durham—par., 1993 ac., pop. 446; vil., 3½ miles S. of Sunderland; P.O., and P.O., T.O., at **New Silksworth,** 1 m. distant; in vicinity is **Silksworth Hall,** seat.

Sillan, Lough, ½ m. NW. of Shercock, NE. co. Cavan; 2 miles long.

Sillery Sands, off N. coast of Devon, in Bristol Channel, between Countisbury and Lynmouth.

Sillies, river, co. Fermanagh; flows SE. to river Erne 1 m. from Enniskillen.

Silloth, seaport town and watering-place with ry. sta., N. B. R., Cumberland, on the Solway Firth, 22¼ miles WSW. of Carlisle by rail; P.O., T.O. Silloth dates from 1855, when it was selected, on account of its good anchorage ground, as the port of Carlisle, a position till that time held by Port Carlisle. A railway and a wet dock of 4 ac. were then constructed, and a considerable trade quickly sprang up with Liverpool, Dublin, and the Isle of Man, the principal export being coal and the principal import grain. A new dock of 6 ac. was opened in 1885; additions have been made and the docks are now extensive. The mild, equable, and salubrious climate of Silloth has caused it to become a health-resort. There is a golf course 2¾ m. in length.

Silpho, par., North-Riding Yorkshire, 7 miles NW. of Scarborough; 1146 ac., pop. 79.

Silsden, urb. dist., town, and par., with ry. sta. (**Steeton and Silsden**), M. R., N. div. W. R. Yorkshire, 4 miles NW. of Keighley; urb. dist. and par., 7101 ac., pop. 4304; has a large worsted mill, and carries on nail-making. Here is a compensation reservoir of the Bradford water supply—top water area, 25 ac.; holding capacity, 230 million gallons.

Silsoe, par. and vil., Bedfordshire—par., 2158 ac., pop. 528; vil., 3½ miles SE. of Ampthill; P.O., T.O.

Silton, par. and vil., in N. of Dorset, on river Stour, 5 miles W. of Wincanton; 1225 ac., pop. 251.

Silton, Nether, par., North-Riding Yorkshire, 1 mile S. of Over Silton; 1538 ac., pop. 132.

Silton, Over, par., North-Riding Yorkshire, 6 miles E. of Northallerton; 1235 ac., pop. 49.

Silver (or Alva) Glen, in vicinity of Alva, Clackmannanshire; is a wooded glen through which runs the Alva burn; at one time a silver mine was worked here, hence the name.

Silver Burn, rivulet, in S. of Isle of Man; rises on South Barrule mountain, and flows 7 miles S. to the sea at Castletown.

Silver End, ham., mid. Bedfordshire, 3½ m. NW. of Shefford.

Silver Hill, seat, Staffordshire; post-town, Burton on Trent.

Silver Holm, island, in Windermere, Westmorland.

Silver How, eminence, Westmorland, near W. side of Grasmere lake and 1½ mile SW. of Grasmere vil.; alt., 1345 ft.

Silver River, King's co.; rises from two headstreams on NW. border of Queen's co., and flows 18 miles NW. to river Brosna, 2 miles SE. of Ferbane.

Silver Street (Tottenham), sta., on G. E. R., Middlesex, ¾ mile SW. of Lower Edmonton and 8 miles N. of Liverpool Street sta., London. It is the sta. for Upper Edmonton.

Silverbanks, part of town of Cambuslang, Lanarkshire.

Silverbiltball, seat, Roxburghshire, 1 mile N. of Hawick.

Silverbridge, pl., 4 miles NE. of Crossmaglen, S. co. Armagh; P.O.

Silverdale.—par. and vil. with ry. sta., Furness Ry., N. Lancashire, 3½ miles NW. of Carnforth; 1461 ac., pop. 582; P.O., T.O.—**2. Silverdale,** par. and vil. with ry. sta., N. S. R., Staffordshire; 1822 ac., pop. 7820; P.O., T.O.; the sta. is 2 miles W. of Newcastle under Lyme. There are ironworks and coal mines.

Silverfoot, seat, 6 miles NE. of Cashel, S. co. Tipperary.

Silverhill.—vil., Pembrokeshire, 4 m. NW. of Milford.—**2. Silverhill,** eccl. dist., Hastings St. Leonard's on Sea par., Sussex; pop. 5640; forms part of St. Leonard's on Sea; P.O., T.O.

Silverhill.—mountain, in co. and 9 miles NW. of Donegal; alt., 1967 ft.—**2. Silverhill,** seat, S. King's co., 3 miles S. of Cloghjordan.

Silverknowes, seat, 1 mile from Davidson's Mains, Edinburghshire.

Silverley. See ASHLEY CUM SILVERLEY.

Silvermines, vil., N. co. Tipperary, 5 miles SW. of Nenagh; pop. 144; P.O., T.O.; is near **Silvermines Mountains,** which contain lead mines, now closed; highest point, Shallee mt. (1607 ft.).

Silverstone, par. and vil., Northamptonshire—par., 1856 ac., pop. 957; vil., 4 m. SW. of Towcester; P.O., T.O.

Silverstream, pl., in co. and 3 m. from Monaghan; P.O.

Silverton, par. and vil. with ry. sta., G. W. R., Devon, between rivers Exe and Culm—par., 4729 ac., pop. 1188; vil., 7½ miles NE. of Exeter; P.O., T.O.; near the vil. is **Silverton Park,** seat.

Silvertown (Victoria Dock), dist. and ry. sta., G. E. R., West Ham par. and bor., Essex; the sta. is 1 mile NW. of North Woolwich station and 7¾ miles E. of Liverpool Street sta., London.

Silvinch, hamlet, Somerset, 2 m. E. of Ilminster.

Silvington, par. and vil., Shropshire, 6 miles NW. of Cleobury Mortimer; 496 ac., pop. 37.

Silwood Park, seat, 1½ mile S. of Ascot sta., Berks.

Simmy, island, E. co. Down, in Lough Strangford, 2 m. N. of Killyleagh; 8 ac., pop. 5.

Simon Fell, mountain, N. div. West-Riding Yorkshire, between Ingleborough and Park Fell, 4 miles NE. of Ingleton; alt., 2088 ft.

Simon Seat, mountain, N. div. West-Riding Yorkshire, 7 miles NE. of Skipton; alt., 1592 ft.

Simon Weir, par., Lincolnshire, 3 miles SW. of Kirkton in Holland; 12 ac., pop. 11.

Simonburn, par. and vil., Northumberland—par., 9308 ac., pop. 346; vil., 8 miles NW. of Hexham; P.O.

Simonsbath, vil., Somerset, on river Barle, 10½ miles NE. of South Molton; P.O., T.O.; is a resort of anglers. **Simonsbath House,** seat, is in vicinity.

Simonside, hill, Northumberland, 3 miles SW. of Rothbury; commands an extensive view.

Simonside Hall, seat, on NE. border of Durham, 6½ miles E. of Gateshead.

Simonstone.—par. with ry. sta., L. & Y. R., NE. Lancashire, 5 miles W. of Burnley; 1027 ac., pop. 491; contains **Simonstone Hall,** seat.—**2. Simonstone,** hamlet and seat of Lord Wharncliffe, N. R. Yorkshire, 1 mile N. of Hawes.

Simonswood, par., Lancashire, 5 miles S. of Ormskirk; 2645 ac., pop. 358.

Simonward, Cornwall. See ST. BREWARD.

Simpson, par. and vil., in NE. of Bucks—par. (containing part of Fenny Stratford), 1366 ac., pop. 731; P.O.; the vil. is 1½ mile N. of Fenny Stratford.

Simpson's Mountain, 5 miles NW. of Slane, N. co. Meath; alt., 563 ft.

Sinclair's Bay, on E. coast of Caithness; the ruin of **Castle Sinclair,** 3 miles NE. of Wick, stands on the S. shore of the bay.

Sinclairstown, ham., 4¾ m. SW. of Ochiltree, Ayrshire.

Sinclairtown, vil. with ry. sta., N. B. R., Fife, ¾ mile W. of Dysart, within the royal burgh of Kirkcaldy and the parl. limits of Dysart.

Sinderby, par. with ry. sta., N. E. R., N. R. Yorkshire, 8 miles SW. of Northallerton; 559 ac., pop. 117; P.O.

Sinderhope, ham., 2½ miles SE. of Allendale, Northumberland; P.O.

Sinderland, hamlet, Cheshire, 2 m. NW. of Altrincham.

Sindlesham, vil. and seat, 2½ miles NW. of Wokingham, Berks; P.O.

Sineirl, ham., 3¼ m. S. of Bushmills, N. co. Antrim; P.O.

Sinfin and Arleston, par., S. Derbyshire, 3¼ miles SE. of Derby; 810 ac., pop. 51.

Sinfin Moor, par., in co. and 3 miles SE. of Derby; 838 ac., pop. 30.

Single Street, ham., 2 m. N. of Bundoran, S. co. Donegal.

Singleborough, ham., in co. and 5 m. E. of Buckingham.

Singleton.—par. and vil. with ry. sta., L. B. & S. C. R., Sussex—par., 4063 ac., pop. 513; vil., 5½ miles S. of Midhurst; P.O., T.O.; the par. contains the Goodwood racecourse.—**2. Singleton,** par. and vil. with ry. sta., L. & Y. and L. & NW. Jt. R., N. Lancashire—2730 ac., pop. 373; vil., on river Wyre, 6 miles E. of Blackpool; P.O., called **Great Singleton.**—**3. Singleton,** seat of Lord Swansea, near Bryn Mill sta., SW. suburbs of Swansea, Glamorganshire.

Singleton, Fort, seat, N. co. Monaghan, 2 m. NNW. of Emyvale.

Singlewell, hamlet, 2 m. S. of Gravesend, Kent; P.O.

Sinnahard, place with ruins of ancient chapel, Aberdeenshire, on river Don, 7 miles W. of Alford; P.O.

Sinnington, par. and vil. with ry. sta., North-Riding Yorkshire—par., 2176 ac., pop. 331; vil., 3½ miles NW. of Pickering; P.O., T.O. **S. Hall** is a seat.

Sinodun Hill, conical eminence, on NE. border of Berks, 2 miles NW. of Wallingford; is covered with ancient earthworks.

Sion Hill, seat, 5½ m. NW. of Thirsk, N.R. Yorkshire.

Sion Hill, 3 miles N. of Killucan, E. co. Westmeath; alt., 497 ft.

Sion House, Isleworth, Middlesex. See SYON.

Sion House, seat, in co. and 5½ m. NW. of Wexford.

Sion Mills, town with ry. sta., G. N. I. R., 3 m. S. of Strabane, co. Tyrone; P.O., T.O. See SEEIN MILLS.

Sior, loch, 5 m. W. of Taychreggan, W. Argyllshire.

Sipson, hamlet, 1 mile E. of Harmondsworth, Middlesex; P.O., T.O.

Sipthorpe Place, hamlet, Notts, 3 miles W. of Tuxford.

Sirhowy.—river, Brecknockshire and Monmouthshire: rises on Mynydd Llangunider, Brecknock, and flows 18 miles SE. to the Ebbw near Risca, Monmouth; its vale is rich in coal and iron, and contains many works.—**2. Sirhowy,** vil. with ry. sta., L. & NW. R., on river Sirhowy, SE. border of Brecknockshire, ¾ mile N. of Tredegar; P.O., T.O., has large ironworks.

Sisland, par. and vil., Norfolk, 9 miles SE. of Norwich; 469 ac., pop. 69.

Sissinghurst, eccl. dist. and vil., Cranbrook par., Kent—dist., pop. 987; vil., 2 miles NE. of Cranbrook; P.O., T.O.; in vicinity are **Sissinghurst Place,** seat, and the

ruins of **Sissinghurst Castle** (Edward VI.); there is also a modern seat of the latter name.

Siston, par. and vil., Gloucestershire, 6 miles NE. of Bristol; 1833 ac., pop. 1352; has manufactures of bricks. **Siston Court** is a seat.

Sithney, par. and vil., Cornwall—par. (containing Porthleven), 5826 ac., pop. 3075; the vil. is 2 miles NW. of Helston. In the par. is a silver lead mine and a reservoir.

Sittaford Tor, eminence, with a logan stone, Dartmoor, Devon, 6 miles SW. of Chagford; alt., 1764 ft.

Sittenham, vil., North-Riding Yorkshire, 7 miles SW. of Malton; Sir John Gower (1320–1402), poet, and friend of Chaucer, was a native.

Sittingbourne, urb. dist., market town, seaport, and par., with ry. sta. (**S. and Milton**), SE. & C. R., Kent, on Milton Creek, a navigable branch of the Swale, 16 miles NW. of Canterbury and 45 miles SE. of Victoria sta., London; urb. dist. and par., 998 ac., pop. 8943; P.O., T.O. Market days, *Wednesday* and *Friday*. Sittingbourne is a place of great antiquity, and was a famous place of call for pilgrims to Canterbury. It has markets for cattle twice a month. Coal is imported, and bricks and corn exported.

Six Ashes, vil., Staffordshire, on border of co., 6 miles SE. of Bridgnorth; P.O.

Six Bells, ham., ¾ m. SSE. Abertillery, Monmouth; P.O.

Six Mile Bottom, vil. with ry. sta., G. E. R., in co. and 7 miles E. of Cambridge; P.O., T.O.

Six Mile Bridge, vil., Northumberland, 6 miles N. of Newcastle on Tyne.

Six Mile Cross, vil. with ry. sta., G. N. I. R., mid. co. Tyrone, 8 miles SE. of Omagh; pop. 364; P.O., T.O. Market day, *Monday*.

Six Mile Point, headland, in co. and 6 m. N. of Wicklow.

Six Road Ends, pl., NE. co. Down, 4½ m. W. of Donaghadee.

Sixhills.—par., Lincolnshire, 4 miles SE. of Market Rasen; 1968 ac., pop. 112.—**2. Sixhills,** place with antiquities, Leicestershire, 7 m. NW. of Melton Mowbray.

Sixmilebridge.—vil. with ry. sta., G. & SW. R., S. co. Clare, on river Owenogarney, 12 miles SE. of Ennis; pop. 374; P.O., T.O.—**2. Sixmilebridge,** or **Lower Grange,** pl., in co. and 9 miles S. of Limerick.

Sixmilewater, rivulet, co. Antrim; rises near Larne, and flows 18 miles SW. to Lough Neagh.

Sixtowns, pl., 5 miles SW. of Draperstown, S. co. Londonderry; P.O.

Sizergh Hall, old mansion, Westmorland, 3½ miles S. of Kendal.

Sizewell, coast hamlet, Suffolk, 6 miles E. of Saxmundham; **Sizewell Bank,** shoal, is 6 miles long and ¾ mile broad. Adjoining the ham. is **S. Gap,** pl. with coastguard and lifeboat stations.

Ska——. See also SCA——.

Skae, loch, 6 m. NE. of New Galloway, Kirkcudbrightshire.

Skaill, ham., W. Mainland, Orkney Is., 8 m. N. of Stromness. On the NW. lies the **Bay of Skaill,** and on the SE. the Loch of Skaill.

Skares, ry. sta., G. & SW. R., Ayrshire, 1 m. E. of Ochiltree sta. and 2½ m. W. of Cumnock.

Skarweather Sand, shoal, outside Swansea Bay, Glamorgan, 3 miles W. of Porthcawl; is 5 miles long by 2 broad, and partly dry at low water.

Skate Road, anchorage, Holy Island, Northumberland.

Skateraw, vil., Haddingtonshire, 4 miles SE. of Dunbar.—**2. Skateraw,** fishing vil. with small harbour, Kincardineshire, 6 miles NE. of Stonehaven.

Skea, hill, Westray I., Orkneys, near Inga Ness; alt., 257 ft.

Skea.—hill, 3 miles SW. of Bandon, S. co. Cork.—**2. Skea,** ham., co. Fermanagh, 5 m. SW. of Enniskillen.

Skeabost, hamlet, Skye island, Inverness-shire, on Loch Snizort, 8 m. NW. of Portree; P.O., T.O., called **Skeabost Bridge.**

Skeaf, ry. sta., Timoleague and Courtmacsherry Ry., SW. co. Cork, 6 m. WNW. of Courtmacsherry.

Skeagh.—hill, 10 m. W. of Mullingar, W. co. Westmeath; alt., 426 ft.—**2. Skeagh,** lough, 1½ m. long, E. co. Cavan, 3½ m. NW. of Bailieborough.

Skeaghvasteen, ham, 2¾ m. S. of Goresbridge, E. co. Kilkenny; P.O.

Skeam, East and **West,** 2 islands, SW. co. Cork, in Roaringwater Bay—East Skeam, 49 ac., pop. 22; West Skeam, 30 ac., pop. 11.

Skean, Lough, on border of cos. Sligo and Roscommon, 7 miles NE. of Boyle.

Skeckling. See BURSTWICK CUM SKECKLING.

Skeeby, par., North-Riding Yorkshire, 2 miles NE. of Richmond; 835 ac., pop. 146; P.O.

Skeffington, par. and vil., Leicestershire—par., 2189 ac., pop. 173; vil., 10 miles E. of Leicester; P.O.; near the vil. is **Skeffington Hall,** seat.

Skefling, par. and vil., East-Riding Yorkshire, on river Humber, 4 m. SE. of Patrington; 1830 ac., pop. 138.

Skegby.—par. and vil. with ry. sta., G. N. R., Notts, 3 miles W. of Mansfield and 18½ miles N. of Nottingham by rail; 1467 ac., pop. 3867; P.O.; near the vil., is **Skegby Hall,** seat.—**2. Skegby,** ham., Notts, 3 miles SE. of Tuxford.

Skeggles Water, lakelet, Westmorland, between Kentmere and Long Sleddale.

Skegness, urb. dist., small town, and par., with ry. sta., G. N. R., on coast of Lincolnshire, 5 m. NE. of Wainfleet and 10 miles E. of Spilsby; 1823 ac., pop. 2140; P.O., T.O.; is a popular watering-place and sea-bathing resort, and succeeded a walled town with castle which was swept away by the sea towards the end of the 15th century. There are extensive sands with safe bathing, and there also pleasure gardens and a pier, lifeboat and coastguard stations.

Skeir Maolle Lighthouse. See IRON ROCK.

Skelbo, ry. sta., H. R., 4 miles NW. of Dornoch, Sutherlandshire; P.O.; 1 m. NW. is **Skelbo Castle,** ancient seat of the Sutherlands, Lords Duffus.

Skelbrooke, par., S. div. W. R. Yorkshire, 8 miles NW. of Doncaster; 1149 ac., pop. 128; P.O.; contains **Skelbrooke Park,** seat.

Skeld, Easter, hamlet, Mainland, Shetland, with pier, on Skelda Voe, 10 m. W. of Lerwick. **Wester Skeld** lies inland, 1½ m. SW.

Skelda Voe, inlet, 1½ m. long, W. Mainland, Shetland. To the S. lies **Skelda Ness,** 6½ m. W. of Lerwick.

Skeldale, the valley of Skell Beck, W. R. Yorkshire, descending eastward from Dallowgill Moor to vicinity of Ripon.

Skelden, par., 6 m. SW. of Ripon, E. div. W. R. Yorkshire; 990 ac., pop. 28.

Skeldon House, seat, Ayrshire, 2 m. SE. of Dalrymple.

Skelgill, Westmorland. See HIGH SKELGILL.

Skell Beck, stream, E. div. West-Riding Yorkshire; rises on Dallowgill Moor and flows 10 miles E., through Skeldale, to the Ure, near Ripon.

Skelligs, The, 3 insular rocks, 7 miles W. of Bolus Head and 10 miles SW. of Valentia island, SW. co. Kerry; include Great and Little Skelligs and Lemon Rock, and swarm with sea-fowl. On Great Skellig (710 ft. high, 44 ac., pop. 6) are the ruins of a monastery, to which pilgrims formerly resorted, and the lofty rock of St. Michael's Pillar. **Skelligs Lighthouse,** on the highest rock, 7½ miles off shore, is 46 feet high, with fixed light 175 ft. above high water and seen 18 miles.

Skellingthorpe, par. and vil. with ry. sta., L. D. & E. C. R., Lincolnshire—par., 5946 ac., pop. 772; vil., 3½ m. W. of Lincoln; P.O.; in vicinity is **S. Hall,** seat.

Skellister, ham., on East Voe of Skellister, 7½ m. E. of Aith, E. Mainland, Shetland; P.O.

Skelloch, loch, 11 m. SE. of Maybole, SE. Ayrshire.

Skellow, par., S. div. W. R. Yorkshire, 6 miles NW. of Doncaster; 931 ac., pop. 143; contains **Skellow Grange,** seat.

Skelly Nab, prom., W. side of Ullswater, Cumberland.

Skelmanthorpe, urb. dist., small town, and par., with ry. sta., L. & Y. R., S. div. W. R. Yorkshire, 6 miles SE. of Huddersfield; urb. dist. and par., 1165 ac., pop. 3331; P.O., T.O.

Skelmersdale, urb. dist., town, and par., with ry. sta., L. & Y. R., SW. Lancashire, 4½ miles SE. of Ormskirk; urb. dist. and par., 1942 ac., pop. 5699; P.O., T.O. Coal mining and brickmaking are carried on. Skelmersdale gives the title of baron to the Bootle-Wilbraham family.

Skelmorlie, coast vil., Ayrshire, and *quoad sacra* par., partly also in Inverkip par., Renfrewshire—*quoad sacra* par., pop. 1401; vil., on Firth of Clyde, 4½ miles NW. of Largs; pop. 1096; P.O., T.O.; is a rising watering-place, and has a hydropathic establishment; **Skelmorlie Castle,** seat of Earl of Eglinton, is in vicinity.

Skelpick, seat, 4½ m. SE. of Bettyhill, N. Sutherlandshire.

Skelsmergh, par., 3 miles NE. of Kendal, Westmorland; 2093 ac., pop. 303.

Skelton.—par. and vil., Cumberland—par., 7417 ac., pop. 665; vil., 6½ miles NW. of Penrith; P.O., T.O.—**2. Skelton,** par., 2 m. SE. of Howden, E. R. Yorkshire; 13[illegible] ac., pop. 270.—**3. Skelton,** par. and vil., N. R. Yorkshire;

shire—par., 2473 ac., pop. 274; vil., 4 miles NW. of York; P.O.; in vicinity is **Skelton Hall,** seat.—**4. Skelton,** hamlet, N. R. Yorkshire, 4 miles W. of Richmond.—**5. Skelton,** or **Skelton in Cleveland,** urb. dist. (Skelton and Brotton), par., and market town, N. R. Yorkshire, 3 miles NE. of Guisborough—par., 4310 ac., pop. 1797; urb. dist., 15,558 ac., pop. 13,240; P.O., T.O. Skelton has extensive iron mines. **Skelton Castle** (12th century), once the property of the Fauconbergs, has been greatly modernised.—**6. Skelton,** par. and vil., E. div. W. R. Yorkshire—927 ac., pop. 271; vil., on river Ure, 2½ miles NW. of Boroughbridge sta.; P.O., called **Skelton on Ure.**

Skelton cum Newby, eccl. dist., Ripon par., E. div. W. R. Yorkshire; pop. 392.

Skelton in Cleveland, Yorkshire. See SKELTON.

Skelton on Ure, Yorkshire. See SKELTON.

Skelwith, par. and vil., N. Lancashire, in Furness district, on riv. Brathay, 3 m. W. of Ambleside and 4 N. of Hawkshead; par., 2834 ac., pop. 294; P.O., called **Skelwith Bridge;** in vicinity is **Skelwith Force,** a fine waterfall on the Brathay; **Skelwith Brow,** eminence, is 1 mile from the hamlet.

Skendleby, par. and vil., Lincolnshire, 3½ miles NE. of Spilsby; 1540 ac., pop. 232; P.O. **Skendleby Hall, Skendleby Lodge,** and **Skendleby Thorpe,** are seats.

Skene, par., hamlet, and loch, Aberdeenshire—par., 10,246 ac., pop. 1546; hamlet, 8¾ miles W. of Aberdeen; P.O., T.O.; **Skene House,** seat, is 2¾ miles NW. of hamlet.

Skene, Loch, 11 miles NE. of Moffat, Dumfriesshire; measures 6 by 1¾ furlongs, and is 1680 ft. above sea-level.

Skenfrith, par. and vil., Monmouthshire—par., 4885 ac., pop. 449; vil., on river Monnow, 6 miles NW. of Monmouth; P.O., T.O.; has ruins of **Skenfrith Castle.**

Skeogh, ry. sta., Clogher Valley Ry., ½ mile NE. of Brookeborough, co. Fermanagh. **S. House** is a seat.

Sker, par., Glamorgan, 7 miles W. of Bridgend; 370 ac., pop. 39.

Skerdmore Island, 9 miles NW. of Golam Head, W. co. Galway.

Skerky Island, S. co. Kerry, in Kenmare river.

Skernaghan Point, northern extremity of island Magee, E. co. Antrim, 2½ m. E. of Larne.

Skerne,—river, Durham; rises near Kelloe, and flows 19 miles S. past Darlington to the Tees at Croft.—**2. Skerne,** par. and vil., East-Riding Yorkshire, 2 miles SE. of Driffield; 2762 ac., pop. 174.

Skerray, hamlet, Sutherland, near Skerray Bay, 5 miles NW. of Bettyhill of Farr; P.O., T.O.

Skerries, dangerous reef, off SE. coast of Devon, 2 miles NE. of Start Point; measures 3 miles by 1½.

Skerries, the name of numerous groups of rocky islets, or insulated rocks, especially off the N. and W. coasts of Scotland.

Skerries, seaport with ry. sta., G. N. I. R., NE. co. Dublin, 4 miles SE. of Balbriggan and 18 miles N. of Dublin; pop. 1721; P.O., T.O. Market day, *Saturday.* Skerries is of considerable importance as a fishing port, and has a good roadstead. It is a rising watering-place, and the strand, about 1½ mile in length, is well adapted for sea-bathing; on the pier head is a fixed light visible 5 miles. There is a factory here for the embroidery of muslin. Large quantities of stone have been exported from quarries in the neighbourhood. Off the coast are the islands called **The Skerries,** within which is a broad reach of sand dry at low water; they include Red, St. Patrick's, Shenick's, and Colt islands.

Skerries House, seat, co. Kildare, 4 miles NE. of Athy.

Skerries, Out, group of islands, Shetland; P.O., called **Skerries.** See HOUSIE SKERRIES.

Skerries, Pentland. See PENTLAND SKERRIES.

Skerries, The, group of rocky islands, off coast of co. Antrim, near Portrush.

Skerries Lighthouse, on the highest of the Skerries, a group of rocky islands off NW. coast of Anglesey; is 35 ft. high, with group-occulting light 117 ft. above high water and seen 16 miles.

Skerrow, Loch, Kirkcudbrightshire, 13 m. NW. of Castle-Douglas.

Skerry, par., mid. co. Antrim, on river Braid, 7 miles NE. of Ballymena; 26,175 ac., pop. 3524.

Skerryvore Lighthouse, on rock in the Atlantic, Argyllshire, 10 miles SW. of Tyree island; is 158 ft. high, with revolving light 150 ft. above high water and seen 18 miles, and was constructed in 1838–44 at a cost of £86,977.

Skerton, dist., N. Lancashire, on river Lune, forming a N. suburb of Lancaster; P.O., T.O.; a handsome 5-arched bridge unites Skerton with Lancaster.

Skervuile, island, Inner Hebrides, Argyllshire, near S. entrance to Sound of Jura; pop. 2. See also IRON ROCK.

Sketchley, ham., seat, and brook, 1 m. S. of Hinckley, Leicestershire.

Skethlog, vil., in co., and 6 miles SE. of Brecknock.

Sketrick Island, E. co. Down, in Lough Strangford and ½ mile E. of Ardmillan; 40 ac., pop. 13.

Sketty, eccl. dist., with ry. sta. (**Sketty Road**), Swansea and Mumbles Ry., Swansea par., Glamorgan; pop. 2760; P.O., T.O.; the sta. is 2 m. SW. of Swansea; in vicinity is **Sketty Hall,** seat.

Skewen, eccl. dist., Cadoxton par., Glamorgan, on N. side of Neath; pop. 6364; P.O., T.O. Has copper smelting and coal mining.

Skewsby. See DALBY CUM SKEWSBY.

Skeynes, seat, near Edenbridge, Kent.

Skeyton, par. and vil., Norfolk, 3½ miles SW. of North Walsham; 1303 ac., pop. 296.

Skiach, Loch, 3 m. SW. of Logierait, Perthshire; stands 1385 ft. above sea-level, and has a depth of 55 ft; adjoining is Little Loch Skiach.

Skiack, rivulet, Ross and Cromarty; rises on Ben Wyvis, and flows 10 miles NE. to the Cromarty Firth at Kiltearn church.

Skibbereen, urb. dist., market and seaport town with ry. sta., C. B. & S. C. R., SW. co. Cork, on river Ilen, 15 miles SE. of Bantry and 54 miles SW. of Cork; urb. dist., 1006 ac., pop. 3208; P.O., T.O. Market days, *Wednesday* and *Saturday.* Is the cathedral town of the diocese of Ross; has considerable trade in agricultural produce. The district suffered severely from the potato famine in 1846–7. The Fishery School of Baltimore here was founded by the Baroness Burdett-Coutts and the late Father Davis. The river is navigable for small vessels to the town, and for larger ones as far as Old Court, 3 miles farther down. (For shipping statistics, see APPENDIX.)

Skibo Castle, seat, 4 miles SW. of Dornoch, Sutherland; residence of Andrew Carnegie, Esq., LL.D.

Skid Hill, wooded height, near Croydon, Surrey.

Skidbrook cum Saltfleet, par. and vil., Lincolnshire—2404 ac., pop. 349; the vil. is 8 miles NE. of Louth.

Skidby, par. and vil., East-Riding Yorkshire—par., 1256 ac., pop. 305; vil., 4 m. SW. of Beverley; P.O.

Skiddaw,—mountain, in the centre of Cumberland, on E. side of Bassenthwaite Water, 3½ m. N. of Keswick; alt., 3054 ft.; forms an oblong mass 8 miles by 7, consisting chiefly of clay slate, and includes Saddleback, Linthwaite Fell, and the Caldbeck Fells; the central part bears the name of **Skiddaw Forest;** on SW. side of mountain is **Skiddaw Dodd** (or **Dodd Fell**); alt., 1612.—**2. Skiddaw,** par., Cumberland, near Cockermouth; 2967 ac., pop. 3.

Skilgate, par. and vil., Somerset—par., 2135 ac., pop. 161; vil., 5 m. E. of Dulverton; P.O.

Skillington, par., and vil., Lincolnshire—par., 2240 ac., pop. 354; vil., 7 miles S. of Grantham; P.O., T.O.

Skillion, Port, sheltered nook, on E. coast of Isle of Man, below Douglas Head; is a bathing resort.

Skilts, The, seat, Studley, Warwickshire.

Skimsdale Water, riv., forming with the Black Water a tributary of the Brora, E. Sutherlandshire.

Skinaskink, fresh water loch, Coigach dist., NW. Ross and Cromarty, 2 m. SE. of Enard Bay; depth, 216 ft.

Skinburness, vil., Cumberland, on the coast, 1½ mile NE. of Silloth sta.; is a sea-bathing resort, and is engaged in the herring fishery. **Skinburness** (or **Cote**) **Lighthouse** is 32 ft. high, and has a fixed light 40 ft. above high water and seen 9 m.

Skinflatts, vil., Stirlingshire, 2 m. NE. of Larbert sta.; pop. 505.

Skinfrith. See SKENFRITH.

Skinindin, ham., 4½ m. W. of Dunvegan, W. Isle of Skye, Inverness; P.O.

Skinnand, par., in co. and 9 miles S. of Lincoln; 668 ac., pop. 30.

Skinningrove, coast par. and vil. with ry. sta., N. E. R., N.-Riding Yorkshire, in Loftus urb. dist.; 199 ac., pop. 1766; P.O., T.O.

Skinsdale, rivulet, Sutherland; flows 13 miles SE. to the Black Water, 2 miles NW. of Loch Brora.

Skiplam, par., North-Riding Yorkshire, 4 miles NE. of Helmsley; 2574 ac., pop. 68.

Skipness, *quoad sacra* par. and fishing vil., Saddell and Skipness par., Argyllshire, on E. side of Kintyre—*quoad*

sacra par., pop. 321; vil., on Skipness Bay, 12 miles S. of Tarbert; P.O., T.O.; the church is 2¼ miles SW. of vil.; **Skipness Castle,** seat, is ½ mile NE. of vil.

Skiport, Loch, in N. of South Uist island, Outer Hebrides, Inverness-shire.

Skipper's Island, small island in Hamford Water, E. Essex, 3 m. NW. of Walton on the Naze.

Skippool, small seaport, N. Lancashire, at influx of river Skippool to the Wyre, 4 miles NW. of Blackpool.

Skipsea, coast par. and vil., East-Riding Yorkshire—par., 1566 ac., pop. 288; vil., 6 miles N. of Hornsea; P.O.; in vicinity are the ruins of a Saxon castle.

Skipton, urb. dist., market town, and par., with ry. sta., M. R., N. div. W. R. Yorkshire, near river Aire, 9 miles NW. of Keighley and 26 NW. of Leeds; urb. dist. and par., 4204 ac., pop. 11,986; P.O., T.O. Market day, *Saturday.* Skipton is generally regarded as the capital of the Craven district. It has mfrs. of cotton and woollen goods, a considerable market for corn and cattle, and a large general trade, which is much facilitated by the important railway position of the town and by the Leeds and Liverpool Canal. There are cattle and sheep fairs held every Monday, and an annual fair in August. **Skipton Castle** (11th century), the ancient seat of the Cliffords, is now the residence of Lord Hothfield, their descendant. Among the other features of the town are the old parish church, the grammar school, and the Craven baths. Limestone is extensively quarried in the neighbourhood. The Vale of Skipton is of great beauty, and contains excellent meadow-land.

Skipton Bridge, eccl. dist., Topcliffe par., North-Riding Yorkshire; pop. 220; P.O., T.O.

Skipton Division, parl. div. of N. div. West-Riding Yorkshire; pop. 64,047.

Skipton in Craven. See SKIPTON.

Skipton upon Swale, par., North-Riding Yorkshire, on river Swale, 4 miles SW. of Thirsk; 844 ac., pop. 110.

Skipwith, par., East-Riding Yorkshire, 9 miles SE. of York; 2646 ac., pop. 239; P.O.; the church is ancient and has a Saxon tower.

Skirbeck, par., Lincolnshire, on SE. side and wholly within the parl. limits of Boston; 2652 ac., pop. 3644; P.O.

Skirbeck Quarter, par., Lincolnshire, adjoining Skirbeck; par., 1019 ac., pop. 975.

Skireholme, Yorkshire. See SKYREHOLME.

Skirethorne, hamlet, N. div. West-Riding Yorkshire, 8 m. N. of Skipton.

Skirfare, affl. of the Wharfe, N. div. W. R. Yorkshire, 2 m. S. of Kettlewell.

Skirgill House, seat, 1 mile SW. of Penrith, Cumberland.

Skirk, par., W. Queen's co., 2½ miles NW. of Ballybrophy; 3337 ac., pop. 367.

Skirlaugh, eccl. dist. and ry. sta., N. E. R., Swine par., East-Riding Yorkshire; pop. 793; the sta. is 8¼ miles NE. of Hull; P.O., T.O.

Skirlaugh, North, Rowton and Arnold, and **South,** 2 pars. (ry. sta., Skirlaugh), East-Riding Yorkshire—North Skirlaugh, 2216 ac., pop. 257; South Skirlaugh, 1067 ac., pop. 261. Has a fine church of the 14th century.

Skirling, par. and vil., near W. border of Peeblesshire—par., 3423 ac., pop. 230; vil., 2½ m. NE. of Biggar; P.O.

Skirlington, ham., E. R. Yorkshire, 3 m. NW. of Hornsea.

Skirmett, ham., 5¼ m. NNE. of Henley on Thames, S. Bucks; P.O.

Skiros, loch, 1 m. N. of Bridgend, Islay, SW. Argyllshire.

Skirpenbeck, par. and vil., E. R. Yorkshire—par., 1645 ac., pop. 130; vil., 7 miles NW. of Pocklington; P.O.

Skirrid Fawr and **Skirrid Fach,** 2 mts., Monmouthshire, 4 m. NE. of Abergavenny; alt., 1596 ft. and 765 ft.

Skirsa, pl. and headland, NE. Caithness-shire, 3½ m. S. of Duncansbay Head.

Skirwith, par., Cumberland, 8 miles E. of Penrith; 5251 ac., pop. 241; P.O.; contains **Skirwith Abbey,** seat.

Skitter Ness, headland, on Lincolnshire side of the Humber, 3 miles SE. of Hull; 1½ mile SE. is **S. Haven.**

Skokholm, or **Shokholm,** rocky island, Pembrokeshire, 2 miles S. of Skomer isl., from which it is separated by Broad Sound; 244 ac.

Skolie Burn, affl. of Breich Water, Edinburghshire, 1 m. W. of Addiewell.

Skomer Island, off W. coast of Pembrokeshire, at S. side of St. Bride's Bay.

Skreen.—par. and hamlet, co. Meath, 7 miles SE. of Navan; 4521 ac., pop. 455; **Skreen Hill** has an alt. of 507 ft.—**2. Skreen,** coast par., N. co. Sligo, 10 miles NW. of Ballysodare; 13,237 ac., pop. 1625; P.O.—**3. Skreen,** par., in co. and 6 miles NE. of Wexford; 1366 ac., pop. 230; P.O., called **Screen.**

Skreens, seat, 6 miles NW. of Chelmsford, Essex.

Skreeny House, seat, N. co. Leitrim, at N. of Manorhamilton.

Skroo, lighthouse. See FAIR ISLE.

Skull, par. and vil. with ry. sta. (**Schull**), Schull and Skibbereen Ry., co. Cork, on Skull Harbour, in Roaringwater Bay, 15 miles W. of Skibbereen—par., 37,922 ac., pop. 6743; vil., pop. 436; P.O., T.O., called **Schull,** or **Scull.** Market day, *Thursday.* The copper mines in the neighbourhood have been abandoned.

Skullmartin Reef, off the coast and about 9 miles SE. of Donaghadee, NE. co. Down; here is a lightship with revolving light visible 10 miles.

Skutterskelf, par. and seat, North-Riding Yorkshire, 3 m. SW. of Stokesley; 1008 ac., pop. 43.

Sky Hill, Isle of Man, 1 mile WSW. of Ramsey; vestiges of an ancient chapel, 2 forts, and some tumuli are on its summit; here, in 1077, Goddard Crowan defeated the Manx.

Skye, island (the largest of the Inner Hebrides), Inverness-shire; pop. 13,883; is separated from the mainland of Inverness-shire by the Sound of Sleat (½ mile wide at the narrowest part—Kyle Rhea), measures 48 miles in length and from 3 to 25 miles in breadth, is everywhere deeply indented by sea-lochs, and is remarkable for the grand cliff and mountain scenery around its coasts. The surface is nearly all mountainous, rising in the Cuillin Hills to a alt. of 3234 ft., and much of the scenery is wildly grand and romantic. There is a considerable number of streams and freshwater lochs, most of which afford abundance of trout and salmon. The climate is very moist. The amount of arable land is small, and lies chiefly along the seaboard, and the greater part of it is cultivated under the crofter system. Oats, potatoes, and turnips are grown; sheep and black cattle are bred. There is a woollen factory at Portree. The fisheries are of much importance, Skye combining with Loch Carron to form one of the fishery districts of Scotland. Skye comprises 8 pars.; Portree, which has regular communication by steamers with Glasgow, is the only town.

Skyreburn, ham., Kirkcudbrightshire, on Skyre Burn, miles SW. of Gatehouse.

Skyreholme, vil., N. div. W. R. Yorkshire, 3 miles N. of Skipton.

Slack, 1½ m. SW. of Stainland, N. div. W. R. Yorkshire; is the site of a Roman town and of a Saxon royal residence.

Slad, eccl. dist. and vil., Painswick par., Gloucestershire; dist., pop. 1886; P.O., called **The Slad;** vil., 2 miles NE. of Stroud; has a cloth factory.

Slade.—hamlet, Somerset, 4 miles S. of Watchet.—**Slade,** ham., 1¼ m. SSW. of Ilfracombe, N. Devon; P.O.

Slade Down, on N. coast of Devon, 1 mile SW. of Ilfracombe; alt., 666 ft.

Slade Hooton, hamlet, S. div. West-Riding Yorkshire, miles SW. of Tickhill.

Slade House, seat, in W. vicinity of Cornwood sta., Devon; here is the **Slade Railway Viaduct,** 103 ft. high.

Slade Road, pl., 2 m. from Erdington, Birmingham; P.O.

Slades Green, hamlet with ry. sta., SE. & C. R., Kent, 2 miles NW. of Dartford.

Sladesbridge, ½ mile SE. of Egloshayle, Cornwall; P.O.

Slaggan, pl., NW. Ross and Cromarty, between **Slaggan Bay,** N. of the mouth of Loch Ewe and 9 m. N. of Poolewe, and **Loch an-t-Slaggan.**

Slaggyford, vil. with ry. sta., N. E. R. (alt., 725 ft.), SW. border of Northumberland, 5 miles NW. of Alston and 8½ SW. of Haltwhistle; P.O., T.O.

Slaheny, riv., S. co. Kerry; flows N. to the Roughty river near Kilgarvan.

Slaidburn, par. and vil., N. div. W. R. Yorkshire—par., 5173 ac., pop. 381; vil., on right bank of river Hodder, 9 miles N. of Clitheroe; P.O., T.O.

Slains, coast par. and loch, Aberdeenshire; par., 9124 ac., pop. 936; the church stands near Colliston vil., 6 m. E. of Ellon. The ruin of **Slains Castle,** ancient stronghold of the earls of Erroll, demolished in 1594 by James VI., crowns a lofty peninsulated rock on the coast. The present **Slains Castle,** seat of the Earl of Erroll, stands on the brink of a lofty sea-cliff, 7 miles SW. of Peterhead and 5 NE. of the old castle.

Slaithwaite, urb. dist., par., and market town, with ry. sta., L. & NW. R., S. div. W. R. Yorkshire, on river Colne, 4 miles SW. of Huddersfield; urb. dist. and par., 3172 ac., pop. 4763; P.O., T.O. There are cattle markets

every alternate *Monday*. The inhabitants are engaged in the cotton and woollen mfrs. Excellent mineral baths, similar to the springs at Harrogate, are here, and the town is much frequented by visitors during the summer months.

Slaley.—hamlet, Derbyshire, 2 miles NW. of Wirksworth. —**2. Slaley,** par. and vil., Northumberland—par., 7520 ac., pop. 363; vil., 4 miles SE. of Hexham; P.O., T.O.

Slam, loch, 5 m. SE. of Tongue, N. Sutherlandshire.

Slamannan, par., *quoad sacra* par., and vil., with ry. sta., N. B. R., Stirlingshire—par. and *q.s.* par., 10,856 ac., pop. 5286; vil., near river Avon, 5½ miles SW. of Falkirk and 9½ miles NE. of Coatbridge, pop. (including Blinkbonny) 1720; P.O., T.O.; extensive coal and ironstone mines are in the vicinity.

Slane.—par. and vil., N. co. Meath, on river Boyne, 2 miles NE. of Beauparc ry. sta. and 8 miles W. of Drogheda—par., 5947 ac., pop. 955; vil., pop. 297; P.O., T.O.; has remains of an abbey and of the hermitage of St. Eire, who founded the see of Slane at the beginning of the sixth century. **Slane Castle,** 1 mile W. of vil., is the seat of the Marquis of Conyngham.—**2. Slane,** ham., E. co. Antrim, 5½ m. W. of Glenarm.

Slanemore, pl., 4 m. NW. Mullingar, co. Westmeath; P.O.

Slanes, par., E. co. Down, 4 miles NE. of Portaferry; 946 ac., pop. 197.

Slaney, river, Leinster province; rises in Lugnaquilia and Table mountains, mid. co. Wicklow, and flows SW. and S. through cos. Wicklow, Carlow, and Wexford to Wexford Harbour at Wexford; length, 60 miles; has valuable salmon fisheries. The Bann, the Derry, and the Derreen are among its tributaries.

Slaney Lodge, seat, co. Wexford; post-town, Enniscorthy.

Slaney Park, seat, 2 miles SE. of Baltinglass, W. co. Wicklow.

Slapin, sea-loch, S. of Skye island, Inverness-shire, 5 miles SW. of Broadford.

Slapton.—par. and vil., Bucks, in E. of co., 3 miles S. of Leighton Buzzard; 1413 ac., pop. 170; P.O.—**2. Slapton,** coast par. and vil., Devon—par., 3344 ac. (110 water), pop. 527; vil., 6 miles SW. of Dartmouth and 8 miles E. of Kingsbridge; P.O., T.O.; 1 mile E. of vil. is **Slapton Lea,** a sheet of fresh water, 2 miles in length and from ¼ to ½ mile wide, and separated from the sea by a narrow ridge of sand.—**3. Slapton,** par. and vil., Northamptonshire, 3½ miles SW. of Towcester; 659 ac., pop. 126.

Slate, rivulet, rises near Prosperous, in N. of co. Kildare, and flows nearly parallel to the Grand Canal through the Bog of Allen to the Figile, in King's co., 4 miles SW. of Rathangan; length, 18 miles.

Slate Islands, group of islands, Argyllshire; includes Luing, Shuna, Torsay, Seil, and Easdale.

Slate Point, prom., in Tramore Bay, S. co. Waterford, 3 m. E. of Tramore.

Slateford.—hamlet, 1½ mile N. of Maybole, Ayrshire.—**2. Slateford,** vil. with ry. sta., C. R. (alt., 213 ft.), Edinburghshire, on Water of Leith, 2½ miles SW. of Princes Street sta., Edinburgh; pop. (Slateford and Inglisgreen) 576; P.O., T.O.; has bleachworks. Adjoining the station is a county fever hospital.

Slateley, hamlet, 1 m. NE. of Kingsbury, Warwickshire.

Slater's Bridge, bridge across the river Brathay, Westmorland, near Little Langdale Tarn.

Slattadale, place, on S. side of Loch Maree, Ross and Cromarty.

Slattocks, pl., 2 miles from Castleton, Lancashire; P.O.

Slatwood House, seat, in N. of Isle of Wight, near East Cowes; was the birthplace of Dr. Thomas Arnold (1795–1842).

Slaugham, par., Sussex, 3 miles NW. of Cuckfield; 5482 ac., pop. 1527; P.O.; **Slaugham Place** is a Tudor mansion; the par. also contains **Slaugham Hall** and **Slaugham Park,** seats.

Slaughden, hamlet, on river Alde, Suffolk, 1 mile S. of Aldeburgh; there is a ferry across the river.

Slaughter, Lower, par. and vil., Gloucestershire—par., [illegible], pop. 243; vil., 1 mile NW. of Bourton on the Water; P.O.

Slaughter, Upper, par. and vil., Gloucestershire—par., [illegible] to Lower Slaughter; 2003 ac., pop. 239; vil., [illegible] NW. of Bourton on the Water; P.O.

Slaughterford, par., Wilts, 3½ m. NW. of Corsham; 475 ac., pop. 75.

Slaughtmanus, pl., 7 miles from Claudy, co. Londonderry; P.O.

Slawston, par. and vil., Leicestershire—par., 1501 ac., pop. 145; vil., 6 miles NE. of Market Harborough; P.O.

Slea, river, Lincolnshire; rises near Ancaster, and flows 18 miles NE. past Sleaford, and, partly canalised, to the Witham.

Slea Head, promontory, W. co. Kerry, at northern entrance to Dingle Bay, 8 m. WSW. of Dingle.

Sleach Water, stream, 10 m. long, W. Caithness, flowing past Altnabreac sta. to Loch More.

Sleaford, urb. dist. and market town with ry. sta., G. N. and G. N. & G. E. Jt. R., Lincolnshire, on river Slea, 20¾ miles SE. of Lincoln by rail—urb. dist. (comprising New Sleaford, Old Sleaford, Holdingham, and Quarrington pars.), 4550 ac., pop. 5468; P.O., T.O. Market day, *Monday*. Sleaford has a fine church of 1271, a grammar school of 1624, and a monumental cross of 1850. There is a considerable trade in agricultural produce. In the castle of the bishops of Lincoln at Sleaford King John sickened after his losses at the Wash; a mere vestige of the castle remains.

Sleaford, New and **Old,** 2 pars., Lincolnshire, in urb. dist. of Sleaford—Sleaford New, 1213 ac., pop. 3839; Sleaford Old, 670 ac., pop. 669.

Sleaford (or **North Kesteven**) **Division,** parl. div. of Lincolnshire; pop. 44,996.

Sleagill, par., Westmorland, 4 miles NE. of Shap; 1384 ac., pop. 115.

Sleamore, cape, Sherkin island, S. co. Cork.

Sleat, par. and vil., in SE. of Skye island, Inverness-shire, on Sound of Sleat—41,550 ac., pop. 1665; the vil. is 10 miles S. of Broadford; in the vicinity are the ruins of Castle Knock.

Sleat, Point of, S. extremity of Isle of Skye, Inverness-shire.

Sleat, Sound of, between Skye and the mainland of Inverness-shire; is 20 miles long and from ½ to 7 miles wide.

Sleaty, par., SE. Queen's co., on river Barrow, 2 miles NW. of Carlow; 671 ac., pop. 101.

Slebech, par., Pembrokeshire, on river East Cleddau; 4474 ac., pop. 281; contains **Slebech Hall,** seat, 5 miles E. of Haverfordwest.

Sleddale, hamlet, 3 miles SW. of Shap, Westmorland.

Sleddale, Long, par., Westmorland, 7 miles N. of Kendal; 6731 ac., pop. 144.

Sledmere, vil. with ry. sta. (**Sledmere and Fimber**), N. E. R., E. R. Yorkshire, 8 miles NW. of Driffield; P.O., T.O.; in vicinity is **Sledmere Park,** seat of Sir Tatton Sykes.

Sledmere with Croom, par., E. R. Yorkshire (containing Sledmere vil.); 7043 ac., pop. 512.

Sleegil, hamlet, N. R. Yorkshire, 3 miles W. of Catterick.

Sleekburn, hamlet, Northumberland, 3 miles NW. of Blyth.

Sleightholme, hamlet, N. R. Yorkshire, 5 miles SW. of Barnard Castle.

Sleights, vil. with ry. sta., N. E. R., 6 miles SW. of Whitby, N. R. Yorkshire; P.O., T.O.

Slemish Mountain, 4 miles SE. of Broughshane, mid. co. Antrim; alt., 1457 ft.

Sleningford, hamlet, 6 miles NW. of Ripon, E. div. West-Riding Yorkshire; in vicinity are **Sleningford Hall** and **Sleningford Park,** seats. See STAINLEY, NORTH, WITH SLENINGFORD.

Slerra, hamlet, 3½ miles E. of Hartland, Devon.

Slevins, Lough, small lake, co. Westmeath, 2 m. NE. of Mullingar.

Slevoir House, seat, on shore of Lough Derg, opposite Portumna, NW. co. Tipperary.

Slevoy Castle, seat, in co. and 14 miles WSW. of Wexford.

Sliach, battlefield of 1307, Drumblade par., Aberdeenshire.

Sliddery, place, Arran island, Buteshire, on Sliddery Water, 9 miles SW. of Lamlash; P.O.

Sliddery Bay, inlet, in Strangford Lough, co. Down, 3 m. N. of Killyleagh.

Sliddery Ford, pl., near Dundrum, co. Down; here is a cromlech, a gallaun, 11 ft. high, and a soutterrain in the same field.

Slieau Meanagh, mt., I. of Man, 3½ m. SE. of Ballaugh; alt., 1257 ft.

Slieau Ree, mt., I. of Man, 4 m. N. of Douglas; alt., 1036 ft.

Slieu Curn, mt., Isle of Man, 1½ m. SW. of Ballaugh; alt., 1153 ft.

Slieu Dhoo, mt., Isle of Man, 3 miles S. of Ballaugh; alt., 1139 ft.

Slieu Freoaghane (Forrane), mt., Isle of Man, 2½ m. S. of Ballaugh; alt., 1622 ft.
Slieu Lewaigue, hill, Isle of Man, 1 mile SE. of Ramsey.
Slieu Lhean, mt., Isle of Man, 2½ m. NW. of Laxey; alt., 1515 ft.
Slieu Ouyr, mt., Isle of Man, 2½ m. N. of Laxey; alt., 1483 ft.
Slieu Ruy, mt., Isle of Man, 5 m. NW. of Douglas; alt., 1570 ft.
Slieu Whallin, mt., in W. of Isle of Man, 4 miles SE. of Peel; alt., 1094 ft.
Slieu-na-Fraughane, mt., Isle of Man, 2½ miles SE. of Kirkmichael; alt., 1602 ft.
Slieve * Alp, hill, 15 miles NW. of Newport, W. co. Mayo; alt., 1084 ft.
Slieve Altovey, mt., 8 miles W. of Ardara, SW. co. Donegal; alt., 1684 ft.
Slieve Anierin, mt., 4 miles NE. of Drumshanbo, mid. co. Leitrim; alt., 1922 ft.
Slieve Annee, mt., 6 miles SW. of Cushendall, N. co. Antrim; alt., 1782 ft.
Slieve Aughty Mountains, on border of cos. Clare and Galway, between Lough Rea and Lough Derg; greatest alt., 1243 ft.; for the most part of the old red sandstone formation.
Slieve Ban; another name for SLIEVE MARTIN: which see.
Slieve Bane, mountain, 5 miles S. of Tallaght, S. co. Dublin; alt., 2128 ft.
Slieve Bawn, or **Sleebon,** hill, 4 miles SE. of Strokestown, mid. co. Roscommon; alt., 864 ft.
Slieve Beagh, or **Slabay,** hill range, on border of cos. Tyrone, Monaghan, and Fermanagh; alt., 1255 ft.
Slieve Bearnagh.—hill range, E. co. Clare, near Lough Derg; highest points, 1746 and 1735 ft. — **2. Slieve Bearnagh,** summit, in Mourne Mts., S. co. Down; alt., 2394 ft.
Slieve Beg, a summit of the Mourne Mountains, S. co. Down, 2 miles W. of Newcastle; alt., 2384 ft.
Slieve Bingian, a summit of the Mourne Mountains, S. co. Down, 6 miles N. of Kilkeel; alt., 2449 ft.
Slieve Bloom, hill range, on border of King's co. and Queen's co.; greatest alt., 1733 ft.
Slieve Boy.—hill, 3 miles S. of Claudy, W. co. Londonderry; alt., 855 ft.—**2. Slieve Boy,** hill, 5 miles N. of Ferns, N. co. Wexford; alt., 1385 ft.
Slieve Bregh, hill, 4 miles NW. of Slane, N. co. Meath; alt., 753 ft.
Slieve Buck, hill, in co. and 5 m. SE. of Londonderry; alt., 822 ft.
Slieve Bunn, hill, 4 miles NW. of Gorey, N. co. Wexford; alt., 879 ft.
Slieve Callan, hill, 5 miles SE. of Milltown Malbay, W. co. Clare; alt., 1282 ft.; has Druidical remains, and a sepulchral stone bearing an inscription in the ancient Ogham character.
Slieve Car (Laght Dauhybaun), mountain, 14 m. NW. of Newport, NW. co. Mayo; alt., 2369 ft.
Slieve Carna, hill, co. Mayo, 4 m. NE. of Balla; alt., 855 ft.
Slieve Coiltia, hill, 4 miles S. of New Ross, S. co. Wexford; alt., 888 ft.; the insurgents of 1798 encamped here.
Slieve Commedagh, summit, Mourne Mts., co. Down; alt., 2512 ft.
Slieve Croob, hill, 5 miles SW. of Ballinahinch, mid. co. Down; alt., 1755 ft.; here is the source of the river Laggan.
Slieve Curkagh, hill, W. side of Lough Allen, N. co. Roscommon; alt., 1098 ft.
Slieve Daeane, hill, in co. and 4 miles S. of Sligo, near Lough Gill; alt., 900 ft.
Slieve Dart, hill, co. Roscommon, 11 m. SW. of Castlerea; alt., 492 ft.
Slieve Donard, highest summit of the Mourne Mountains, S. co. Down, 2½ miles SW. of Newcastle; alt., 2796 ft.
Slieve Elva, mt., NW. co. Clare, 3½ m. N. of Lisdoonvarna; alt., 1109 ft.
Slieve Felim, mts., in co. and 13 miles E. of Limerick; highest point, Cullaun, 1523 ft.
Slieve Fyagh, mt., on E. side of Carrowmore Lough, NW. co. Mayo; alt., 1090 ft.
Slieve Gadoc, or **Church Mountain,** 2 m. SE. of Hollywood, W. co. Wicklow; alt., 1791 ft.
Slieve Gallion, hill, 4 miles NW. of Moneymore, S. co. Londonderry; alt., 1735 ft.
Slieve Gamph Mountains, or **Lurgan Hills,** on border of cos. Sligo and Mayo; greatest alt., 1338 ft.; a prolongation of the Ox Mountains.
Slieve Gauldry Hills, in co. and 5½ m. SE. of Longford; greatest alt., 650 ft.
Slieve Glah, mt., in co. and 3 miles SE. of Cavan; alt., 1055 ft.
Slieve Glore, a summit of the Nephinbeg Mountains, W. co. Mayo; alt., 937 ft.
Slieve Grian, a summit of the Drum Hills, SW. co. Waterford.
Slieve Gullion, hill, 5 m. SW. of Newry, S. co. Armagh; alt., 1893 ft.
Slieve Kirk, hill, on border of cos. Londonderry and Tyrone; alt., 1225 ft.
Slieve Lamagan, summit, Mourne Mts., co. Down; alt., 2306 ft.
Slieve League, mountain, 5 miles SE. of Malinmore, SW. co. Donegal; alt., 1972 ft.; has a grand cliff rising sheer 765 ft. above the sea and remarkable for its colouring. This mountain is the culminating point of a range 6 m. long. See ONE MAN'S PASS.
Slieve Logh Hills, E. Queen's co.; alt., 783 ft.
Slieve Logher, mountain range, on border of cos. Cork and Kerry, near the sources of river Sullane.
Slieve Maganmal, summit, Mourne Mts., co. Down; alt., 1837 ft.
Slieve Mahanagh, hill, 6 miles SW. of Westport, S. co. Mayo; alt., 785 ft.
Slieve Main, hill, 4 m. NE. of Buncrana, N. co. Donegal; alt., 1557 ft.
Slieve Martin, a summit of the Mourne Mountains, co. Down, near Rosstrevor; alt., 1595 ft.
Slieve Meelbeg, summit, Mourne Mts., co. Down; alt., 2310 ft.
Slieve Meelmore, summit, Mourne Mts., co. Down; alt., 2237 ft.
Slieve Mish, mountain range, mid. co. Kerry, 14 miles long; greatest alt., 2796 ft.
Slieve Miskish, mountain range, SW. co. Cork, between Bantry Bay and Kenmare River; alt., 2251 ft.
Slieve More.—a summit of the Mourne Mountains, S. co. Down, 2½ m. SW. of Newcastle; alt., 2443 ft.—**2. Slieve More,** hill, in the Mullet, NW. co. Mayo; alt., 439 ft.—**3. Slieve More,** hill, 7 miles NE. of Newtown Stewart, N. co Tyrone; alt., 1262 ft.
Slieve Moul, or **Saggart Hill,** near SW. border of co. Dublin, 3 miles SW. of Saggart; alt., 1308 ft.
Slieve Muck, a summit of the Mourne Mountains, S. co. Down, 7 miles SW. of Newcastle; 2198 ft.
Slieve O'Flynn, hill, 4 miles W. of Castlerea, W. co. Roscommon, near Lough O'Flynn; alt., 497 ft.
Slieve Partry, hill range, 9 miles W. of Ballinrobe, S. co. Mayo; greatest alt., 1294 ft.
Slieve Felim Mountains. See SLIEVE FELIM.
Slieve Reagh.—hill, 8 miles SE. of Kilmallock, SE. co. Limerick.—**2. Slieve Reagh,** hill, 6 miles NE. of Baltinglass, W. co. Wicklow; alt., 1560 ft.
Slieve Roe, hill, on border of cos. Kildare and Wicklow, 2 miles W. of Blessington; alt., 1094 ft.
Slieve Rushen, mt., S. co. Fermanagh, 5 m. SE. of Swanlinbar; alt., 1269 ft.
Slieve Snaght, East, mountain, 6 miles NE. of Buncrana, NE. co. Donegal; alt., 2019 ft.
Slieve Snaght, West, highest summit of Derryveagh Mountains, Donegal, 10 m. E. of Dunglow; alt., 2242 ft.
Slieve Snavan (the Creeping Mountain), a summit of the Mourne Mountains, S. co. Down, adjacent to Slieve Donard.
Slieve Tooey, mt., 7 m. W. of Ardara, co. Donegal; alt., 1458 ft.
Slieve True, hill, 3 miles NW. of Carrickfergus, E. co. Antrim; alt., 1025 ft.
Slieve Turk, hill, 6 m. NW. of Newport, W. co. Mayo; alt., 1322 ft.
Slieveanard, one of the Galty mts., in co. and 10 m. SE. of Tipperary.
Slieveanorra, or Orra More, mt., 6 m. W. of Cushendall, N. co. Antrim; alt., 1676 ft.
Slieveardagh Hills, co. Tipperary; attain an alt. of 1654 ft. in Knockahumna, 10 miles NE. of Clonmel.
Slieveavaddy, mt., S. co. Londonderry, on border of Tyrone, 7 m. WSW. of Draperstown; alt., 1644 ft.
Slieveboy, mt., N. co. Wexford, 4½ m. NW. of Camolin; alt., 1385 ft.
Slievecushnabinnia, mt., Galty mts., S. co. Tipperary; alt., 2544 ft.

* *Slieve*, or *sliebh*, is Gaelic, and signifies "hill," "mountain."

Slievegarran, mt., co. Down, 5 m. NNW. of Castlewellan; alt., 1293 ft.

Slievekimalta, or **Keeper,** mountain, W. co. Tipperary, 7 m. NE. of Newport; alt., 2278 ft.

Slievekirk, mt., N. border of Tyrone, 10 m. NE. of Strabane; alt., 1219 ft.

Slievemaan, mt., mid. co. Wicklow, 10 m. NNE. of Baltinglass; alt., 2498 ft.

Slievemargy Hills, SE. Queen's co.

Slievemore, mountain and vil., 3 miles SW. of Doogort, on N. coast of Achill island, W. co. Mayo; alt., 2204; vil., pop. 596.

Slieve-na-Aura, co. Antrim. See SLIEVE ANIERIN.

Slieve-na-Boley, mt., co. Down, 6 m. NW. of Castlewellan; alt., 1069 ft.

Slieve-na-Calliagh, hill with prehistoric remains, 2 miles SE. of Oldcastle, NW. co. Meath; alt., 904 ft.

Slieve-na-Glogh, hill, 2 miles SW. of Carlingford, NE. co. Louth; alt., 1024 ft.

Slieve-na-Glory, a summit of the Mourne Mountains, S. co. Down, 5 miles N. of Kilkeel; alt., 1450 ft.

Slieve-na-Griddle, hill, 2 miles NE. of Downpatrick, E. co. Down; alt., 414 ft.; has a griddle-shaped cromlech on the top.

Slieve-na-Hanaghan, mt., N. co. Antrim, 4 m. NW. of Newtown Crommelin; alt., 1325 ft.

Slieve-na-Killa, hill, on border of cos. Cavan and Leitrim; alt., 1793 ft.

Slieve-na-Man,—hill, 4 miles W. of Newcastle, S. co. Down; alt., 1035 ft.—**2. Slieve-na-Man,** mountain, 6 miles SE. of Fethard, SE. co. Tipperary; alt., 2564 ft.

Slieve-na-Mow, hill, 3½ miles SE. of Lugnaquilia, mid. co. Wicklow; alt., 1478 ft.

Slieve-na-Muck, or **Tipperary Hills,** in co. of Tipperary and a few miles N. of the Galty range; greatest alt., 1215 ft.; 6 m. long.

Slieve-na-Nee, mt., N. co. Antrim, 6½ m. SW. of Cushendall; alt., 1782 ft.

Slievenisky, mt., co. Down, 5 m. N. of Castlewellan; alt., 1408 ft.

Slieverue, hamlet, 3 miles NE. of Waterford, S. co. Kilkenny; P.O.

Slieveshan, summit, Mourne Mts., co. Down; alt., 2204 ft.

Sligachan, place with inn, Skye island, Inverness-shire, at head of Loch Sligachan, 9 miles S. of Portree; P.O., T.O., called **Sligichan; Sligachan, Loch,** sea-loch, on E. of Skye island, extends 3 miles SW.

Sligo.—a maritime co. of Connaught province, bounded N. by the Atlantic Ocean, E. by co. Leitrim, SE. by co. Roscommon, S. by cos. Roscommon and Mayo, and W. by co. Mayo and Killala Bay; greatest length, N. and S., 38 miles; greatest breadth, E. and W., 36 miles; average breadth, 18 miles; coast-line, about 60 miles; area, 452,356 ac. (11,815 water), or 2.2 per cent. of the total area of Ireland; pop. 84,083, of whom 76,146, or 90.6 per cent., are Roman Catholics; 6415, or 7.6, Protestant Episcopalians; 662, or 0.8, Presbyterians; and 518, or 0.6, Methodists. The co. is served by the M. G. W. R., G. S. & W. R., and Sligo, Leitrim, and Northern Cos. Ry. The coast, along which are Donegal, Sligo, and Killala Bays, is low and sandy. The surface of the main body of the co. gradually rises from the coast to the ridges of the Ox Mountains, whence it descends into the valleys of the Moy and other streams. The narrow district to the N. of the town of Sligo is chiefly occupied with mountains, the surface shelving down to a low sandy waste by the coast. The largest loughs are Gill, Arrow, Gara, Easky, and Talt. The principal rivers are the Moy, the Easky, the Owenmore, and the Garrogue. Limestone and mica slate are the prevailing rocks; old red sandstone occurs in the extreme N. Much of the soil is fertile, especially in the vicinity of Sligo. (For agricultural statistics, see APPENDIX.) Coarse woollens and friezes are manufactured for home use. The coast fisheries are extensive, and the streams afford good angling. The co. comprises 36 pars. and 4 parts of pars., and the town of Sligo. For parliamentary purposes the county is divided into 2 divisions—viz., North Sligo and South Sligo, 1 member for each division. The parliamentary constituencies together contain 15,951 electors.—**2. Sligo,** market and seaport town, mun. bor., and co. town of Sligo with ry. sta., M. G. W. R., also served by G. S. & W. R. and Sligo, Leitrim, and Northern Counties Ry., on Sligo Bay, 48½ miles W. of Innisk'len and 134 m. NW. of Dublin by rail; mun. bor., 2916 ac., pop. 10,870. Market days, *Tuesday* and *Friday*. The town is finely situated on the banks of the Garrogue (Irish, *Sligeach*, or "Shelley Water"), a stream which runs from Lough Gill to Sligo Bay, and the surrounding scenery is beautiful and romantic. The old castle of Sligo was destroyed in 1277, and the abbey, situated near the town, is now an interesting ruin. Sligo is the most important seaport in the NW. of Ireland, and has large exports of live-stock, grain, butter, eggs, and pork. Steamers ply regularly between this port and Glasgow and Liverpool. (For shipping statistics, see APPENDIX.) There are flour and corn mills, sawmills, a brewery, &c. Sligo is the headquarters of a very extensive fishery district. It gives the title of marquis to the family of Browne. There are lighthouses on Black Rock and Oyster Island.

Sligo Bay, N. co. Sligo; includes Ballysadare and Drumcliff Bays, and measures 6 miles across the entrance between Roskeeragh Point and Aughris Head. It has lighthouses on Black Rock and Oyster Island.

Sliguff, par., S. co. Carlow, on river Barrow, 3 miles SE. of Bagenalstown; 6757 ac., pop. 721.

Slimbridge, or **Slymbridge,** par. and vil., Gloucestershire—par., 3789 ac., pop. 804; vil., 6 miles NW. of Wootton-under-Edge; P.O., T.O.

Slindon.—hamlet, 3 miles N. of Eccleshall, Staffordshire.—**2. Slindon,** par. and vil., Sussex—par., 2957 ac., pop. 507; vil., 3 miles W. of Arundel; P.O., T.O.; near the vil. is **S. Lodge,** seat.

Slinfold, par. and vil. with ry. sta., L. B. & S. C. R., Sussex—par., 4431 ac., pop. 981; vil., 4 miles W. of Horsham; P.O., T.O.; in vicinity is **Slinfold House.**

Slingley, Durham. See SEATON AND SLINGLEY.

Slingsby, par. and vil. with ry. sta., N. E. R., N. R. Yorkshire—par., 2571 ac., pop. 457; vil., 6 miles NW. of Malton and 30½ miles NE. of York; P.O.; in vicinity is **S. Castle,** a ruined fortress, built in the 11th century.

Slip End, ham., 2 miles from Luton, Bedfordshire; P.O.

Slipperfield Loch, 1 m. SW. of West Linton, Peeblesshire.

Slipton, par., Northamptonshire, 3 m. NW. of Thrapston; 825 ac., pop. 99.

Slish Mountain, on S. side of Lough Gill, E. co. Sligo; alt., 967 ft.

Slitrig Water, Roxburghshire; rises on the N. slope of the watershed between Teviotdale and Liddesdale, and flows 11 miles N. to the river Teviot at Hawick.

Slitting Mill, pl., 2 m. SW. of Rugeley, Stafford; P.O.

Sloane Square, ry. sta. on the Met. Dist. Railway, at E. end of King's Road, near Victoria sta., London.

Slochd, summit, on H. R., Inverness-shire, 5 miles NW. of Carrbridge sta.; alt., 1315 ft.

Slock-na-Marra Race, channel, between Rathlin Island and co. Antrim; 5 miles wide.

Sloley, par. and vil., Norfolk, 3 miles NE. of Coltishall; 752 ac., pop. 273.

Sloley Hill, vil., Warwickshire, 6 miles W. of Nuneaton.

Sloothby, Lincolnsh. See WILLOUGHBY WITH SLOOTHBY.

Sloperton Cottage, Wilts, 4 miles SE. of Chippenham; Thomas Moore (1779–1852), the poet, resided here some years.

Sloswick, hamlet, 2 m. SW. of Worksop, Notts.

Slough, urb. dist. and market town with ry. sta., G. W. R., Bucks, 2 m. NE. of Windsor and 18½ W. of Paddington sta., London, by rail; urb. dist. and par., 1684 ac., pop. 11,453; P.O., T.O. Market day, *Tuesday*. Slough is considered to be a very healthy place, and has grown rapidly since the beginning of the railway period, when it was a mere village. At Slough, Sir William Herschel, the astronomer, erected his large telescope, and made most of his discoveries.

Sloy, Loch, Dumbartonshire, at SE. base of Ben Vorlich; is 1¼ mile long.

Slugain, stream and glen, 3½ m. long, descending to the valley of the Dee, 1 m. N. of Braemar.

Slungie Hill, one of the Ochil Hills, 5 m. N. of Milnathort, Kinross; alt., 1354 ft.

Sluie, pl., on r. Findhorn, Elginshire, 5 m. SW. of Forres.

Slymbridge. See SLIMBRIDGE.

Slyne with Hest, par. and vil., N. Lancashire—1803 ac., pop. 487; vil., 3 miles NW. of Lancaster; P.O.; in vicinity is **Slyne House,** seat.

Slyne Head, the outermost of a chain of rocky islets, about 2 miles from the mainland of W. co. Galway, 10 miles SW. of Clifden. On Illaunimmul island, off Slyne Head, is a lighthouse, 79 ft. high and 115 ft. above high water, with fixed light visible 15 miles.

Smaddy, Loch, 2 miles N. of Crossmichael, Kirkcudbright.

Smailholm, par. and vil., Roxburghshire, on Eden Water—par., 4194 ac., pop. 341; vil., 6 miles NW. of Kelso;

P.O., T.O.; the ruin of **Smallholm Tower,** on Sandyknowe Crags, is 1½ mile SW. of the vil. See SANDYKNOWE CRAGS.

Smalesmouth, par., Northumberland, on river North Tyne, 6 miles NW. of Bellingham; 13,458 ac., pop. 128.

Small Dole, ham., 6 miles N. of Shoreham, Sussex; P.O.

Small (or **Sma') Glen,** part of Glen Almond, Perthshire, 8¾ m. N. of Crieff.

Small Heath, eccl. dist. with ry. sta. (**Smallheath and Sparkbrook**), G. W. R., Aston par., Warwickshire, on SE. side of Birmingham; pop. 13,718; P.O., T.O.; the sta. is 2 miles SE. of Snow Hill sta., Birmingham.

Small Isles, insular par., Argyllshire and Inverness-shire; 37,752 ac., pop. 495; post-town, Oban; comprises the islands of Canna, Muck, Rum, and Sanday in Argyllshire, and Eigg in Inverness-shire.

Small Lochs, 3 in number, 12 m. NW. of Tarbert, N. Harris, Outer Hebrides.

Small Water, mountain tarn, on E. side of Nan Bield Pass, Westmorland, 3 miles SW. of Hawes Water.

Smallberry Green, hamlet, Middlesex, 2 miles SW. of Brentford.

Smallbridge, eccl. dist. and vil., Rochdale par., Lancashire—dist., pop. 3478; vil., on river Roch, 2 m. NE. of Rochdale; P.O., T.O.

Smallburgh, par. and vil., Norfolk—par., 1289 ac., pop. 444; vil., 2 miles SW. of Stalham and 12 miles NE. of Norwich; P.O., T.O.; in vicinity is **S. Hall,** seat.

Smalley, par. and vil., Derbyshire—par., 1718 ac., pop. 1062; vil., 6 miles NE. of Derby; P.O., T.O.; in vicinity is **Smalley Hall,** seat.

Smallfield, vil., S. div. West-Riding Yorkshire, 7 miles NW. of Sheffield.

Smallford, ry. sta., G. N. R., Herts, 3 miles E. of St. Albans.

Smallheath and Sparkbrook, ry. sta., G. W. R., Warwickshire, 2 miles SE. of Snow Hill sta., Birmingham. See SMALL HEATH, and also SPARKBROOK.

Smallholm, vil., near Lochmaben, Dumfriesshire.

Smallhythe, eccl. dist. and vil., Tenterden par., Kent; pop. 269; the vil. is 2½ miles S. of Tenterden.

Smallmouth Caves, a series of small caverns in the natural breakwater at Watermouth, on N. coast of Devon, 2 miles E. of Ilfracombe.

Smallmouth Sands, on coast of Dorset, between Weymouth and Portland.

Smallrice, hamlet, in co. and 4 miles NE. of Stafford.

Smallridge, vil., 2 m. N. of Axminster, E. Devon; P.O.

Smalls Lighthouse, on one of a rocky group of islands off coast of Pembrokeshire, 20 miles SW. of St. David's Head; is 141 ft. high, with occulting light (Smalls) 125 ft. above high water and seen 17 miles.

Smallthorne, urb. dist., par., and town, with ry. sta. (**Ford Green and Smallthorne**), N. S. R., Staffordshire, 2 m. NE. of Burslem; urb. dist. and par., 555 ac., pop. 6263; P.O., T.O.; shares in the industries of the Potteries.

Smallwood, par. and vil., Cheshire—2186 ac., pop. 530; vil., 3 miles SE. of Sandbach; P.O.; near the vil. is **S. House,** seat.

Smannell; P.O. See KNIGHTS ENHAM.

Smardale, pl. and ry. sta., N. E. R. (alt., 771 ft.), Westmorland; the sta. is 2¾ miles SW. of Kirkby Stephen.

Smarden, par. and vil., Kent—par., 5386 ac., pop. 994; vil., on r. Beult, 8 miles W. of Ashford; P.O., T.O.

Smarmore, par., SW. co. Louth, 3 miles SW. of Ardee; 1595 ac., pop. 201; P.O.; contains the seat of **Smarmore Castle.**

Smart's Hill, pl., 2 m. from Penshurst, Tonbridge, W. Kent; P.O.

Smeafield, pl. with ry. sta., N. E. R., 3 miles NW. of Belford sta., N. Northumberland.

Smearlagh, stream, 15 m. long, N. co. Kerry, rising in Stacks mts., and flowing to Feale riv., 2 m. E. of Listowel.

Smeathwaite Bridge, bridge across St. John's Beck, Cumberland, at the point where the stream issues from Thirlmere.

Smeaton, ry. sta., N. B. R., Edinburghshire, 7¾ miles E. of Edinburgh by rail.

Smeaton, Great, par. and vil., North-Riding Yorkshire—par., 1536 ac., pop. 178; vil., 7 m. N. of Northallerton; P.O., T.O. **S. Manor** is a seat.

Smeaton, Kirk. See KIRK SMEATON.

Smeaton, Little.—par., North-Riding Yorkshire, 6 miles N. of Northallerton; 1001 ac., pop. 82.—**2. Smeaton, Little,** par., E. div. W. R. Yorkshire, 5 miles SE. of Pontefract; 1043 ac., pop. 180.

Smeaton Crags, E. div. West-Riding Yorkshire, 6 mile SE. of Pontefract.

Smeaton Hepburn, seat, 1½ mile N. of East Linton Haddingtonshire.

Smedmore, seat, Isle of Purbeck, Dorset, 3 miles SW. o Corfe Castle.

Smeeth, par. and vil. with ry. sta., SE. & C. R., Kent—par., 1620 ac., pop. 543; vil., 4½ miles SE. of Ashford P.O., T.O. **Smeeth Paddock** is a seat.

Smeeth Road, ry. sta., G. E. R., Norfolk, 3¾ m. E. o Wisbech.

Smeeton Westerby, par., Leicestershire, 5 miles NW. o Market Harborough; 1391 ac., pop. 344; P.O.

Smerlagh, affluent of river Feale, N. co. Kerry, about miles above Listowel; 11 miles long.

Smerrill. See MIDDLETON AND SMERRILL.

Smerwick Harbour, well-sheltered bay, W. co. Kerry 4 miles NW. of Dingle. It was the scene of a massacr of 600 Spaniards and Italians who landed here in 158 and surrendered unconditionally to Lord Deputy Grey.

Smestow, stream, Staffordshire; falls into the Stour 3 m W. of Stourbridge.

Smethcote, hamlet, Shropshire, 5½ m. N. of Shrewsbury.

Smethcott, par. and vil., Shropshire, 9 miles SW. o Shrewsbury; 2742 ac., pop. 251.

Smethwick.—mun. bor., par., and manufacturing town with ry. sta., L. & NW. R., served also by G. W. R Staffordshire, 3½ m. NW. of New Street station, Birmingham; mun. bor. and par., 1929 ac., pop. 54,539; P.O T.O.; has extensive glass works, lighthouse work chemical works, engineering and machine works, iro foundries, rivet and tube works, safe mfrs., &c. Victor Public Park (35 ac.) contains a lake and carriage drive —**2. Smethwick,** Cheshire. See BRERETON CU SMETHWICK.

Smethwick, West, eccl. dist., Harborne par., Staffor shire; pop. 5562; P.O., T.O.

Smethwick Junction, ry. sta., G. W. R., and also serve by L. & NW. R., Staffordshire, 1 mile NW. of Smet wick sta.

Smisby, or **Smithsby,** par. and vil., Derbyshire, 2 miles N of Ashby de la Zouch; 1270 ac., pop. 325. Close to th vil. is the spot where the tournament, described in Scott "Ivanhoe," was held.

Smite, river, Leicestershire and Notts; rises 2½ miles SI of Nether Broughton, and flows 11 miles N. to the Devo at Whatton.

Smith Sound, narrow passage among the Scilly Islands, o W. side of St. Agnes.

Smitham, ry. sta., SE. & C. R., 1½ m. SW. of Purley, NI Surrey.

Smitham Bottom, pl. and valley bounded by chalk down adjoining Coulsdon, Surrey; P.O., T.O.

Smithborough, vil. with ry. sta., G. N. I. R., in co. and miles SW. of Monaghan, on Ulster Canal; pop. 15 P.O., T.O.

Smithfield, East, Middlesex. See ST. BOTOLPH WITHOU ALDGATE.

Smithhills, vil., SE. Lancashire, 2 miles NW. of Bolto in vicinity is **Smithhills Hall,** seat.

Smithies, vil., S. div. West-Riding Yorkshire, 2 miles N of Barnsley; P.O.

Smith's Green, hamlet, Essex, 2½ miles SE. of Haverhil

Smithston, vil., 2½ miles SW. of Cumbernauld, Dumbarto shire; pop. 375.

Smithstone, seat, Ayrshire, 1½ mile SW. of Mauchline.

Smithstown, ham., S. co. Kilkenny, 5 m. NE. Mullinav

Smithwick Shoal, Bridlington Bay, East-Riding Yorkshi is 2 miles long.

Smithy Beck, streamlet, running to N. side of Ennerda Water, Cumberland; makes some fine falls.

Smithy Bridge, ry. sta., L. & Y. R., SE. Lancashire, NE. vicinity of Rochdale; P.O., T.O.

Smithy Fold, hamlet, S. div. West-Riding Yorkshire miles NW. of Sheffield.

Smithy Houses, 1 mile NW. of Denby, Derby; P.O., T.

Smockington, hamlet, on E. border of Warwickshire, miles SE. of Hinckley.

Smoo Cave, limestone cavern, 1¾ mile E. of Durne Sutherland.

Smytha Park, seat, 1 m. W. Bratton Fleming sta., Devo

Snae Fell, highest mountain in the Isle of Man, 5 mi SW. of Ramsey; alt., 2034 ft.; England, Scotland, a Ireland are visible from its summit, to which an elect tramway runs from Laxey.

Snaigow, seat, Perthshire, 4 miles E. of Dunkeld.

Snailbeach, hamlet, 2 miles S. of Minsterley, W. Shropshire; P.O.

Snailwell, par., Cambridgeshire, 2½ miles N. of Newmarket; 2034 ac., pop. 186; P.O.

Snainton, par. and vil. with ry. sta., N. E. R., N. R. Yorkshire—par., 4837 ac., pop. 682; vil., 3 miles NE. of Hunderton sta. and 9 SW. of Scarborough; P.O.

Snaith, market town and par. (S. and Cowick), with ry. sta., L. & Y. R., E. div. W. R. Yorkshire—par., 5979 ac., pop. 1616; town, on S. bank of river Aire, 7 miles SW. of Goole; P.O., T.O. Market day, *Thursday*. Snaith has malting and trade in agricultural produce; cattle fairs are held twice a year.

Snakemoor, seat, 2½ miles NW. of Botley, Hants.

Snap, The, or KNOWE: which see.

Snape,—par. and vil., E. Suffolk,—par., 1981 ac., pop. 529; vil., 3 miles S. of Saxmundham; P.O., T.O.; near the vil. is **Snape House,** seat.—**2. Snape,** par. and vil., North-Riding Yorkshire, 3 miles S. of Bedale; 4792 ac., pop. 448; P.O.

Snapper Platform, ry. sta., Lynton and Barnstaple Ry., N. Devon, near Blackmoor sta.

Snar Water, Lanarkshire; rises near Leadhills and flows 6 miles N. to Duneaton Water.

Snarehill, Great and Little, par., Norfolk, 1 mile E. of Thetford; 2155 ac., pop. 56.

Snaresbrook, dist. with ry. sta., G. E. R., Essex, 7½ miles NE. of Liverpool Street sta., London. Contains the Merchant Seamen's Orphan Asylum and the Infant Orphan Asylum. Here is a lake of 7 acres, frequented by anglers; at the E. end is the "Eagle" hotel, with pleasure grounds.

Snarestone, par. and vil. with ry. sta., M. and L. & NW. Jt. R., Leicestershire, 5½ miles NW. of Market Bosworth; 1334 ac., pop. 281; P.O.; near the vil. is **Snarestone Lodge,** seat.

Snarford, par., Lincolnshire, 6 miles SW. of Market Rasen; 1146 ac., pop. 98.

Snargate, par., Kent, 6 miles NW. of New Romney; 1600 ac., pop. 110.

Snatchwood, ham., W. Monmouthshire, 1 mile S. of Abersychan.

Snave, par., Kent, 5 miles NW. of New Romney; 1490 ac., pop. 64.

Snave, rivulet, co. Cork; flows into Glengariff Bay.

Snead, par., on E. border of Montgomeryshire, 2 miles NW. of Bishops Castle; 579 ac., pop. 70.

Sneadham Green, ham., in co. and 3 m. SE. of Gloucester.

Sneaton, par. and vil., N. R. Yorkshire—par., 4848 ac., pop. 223; vil., 2½ miles S. of Whitby; P.O.; in vicinity is **Sneaton Castle,** seat.

Sneem, fishing vil., S. co Kerry, on Sneem rivulet, 15 miles SW. of Kenmare and 26 miles SW. of Killarney; pop. 393; P.O., T.O. **Sneem Harbour** is an inlet of Kenmare River, and extends 2 miles S. from the mouth of the rivulet.

Sneinton. See SNENTON.

Snelland, par. and vil. with ry. sta., G. C. R., in co. and 9½ miles NE. of Lincoln; 1281 ac., pop. 100.

Snelshall, pl., Bucks, 5 miles NE. of Winslow; a Benedictine priory was founded here in the reign of Henry III.

Snelsmore, hamlet, Berks, 3½ miles N. of Newbury.

Snelson, par., Cheshire, 5½ miles SE. of Knutsford; 427 ac., pop. 170.

Snelston, par. and vil., Derbyshire—par., 2175 ac., pop. 246; vil., on river Dove, 3 miles SW. of Ashbourne; P.O., called **Snelstone;** in vicinity is **Snelston Park.**

Snenton, or **Sneinton Elements,** eastern suburb of Nottingham, with three eccl. dists.—St. Alban, St. Mathias, and St. Stephen; pops. 4204, 8452, and 9952 respectively; P.O., T.O.

Snetterton, par., Norfolk, 4 miles SW. of Attleborough; 2097 ac., pop. 173; P.O.

Snettisham, par. and vil. with ry. sta., G. E. R., Norfolk—par., 5828 ac., pop. 1364; vil., 10½ miles N. of King's Lynn; P.O., T.O.; in vicinity is **Snettisham Hall,** seat.

Sneyd, eccl. dist., Burslem par., Stafford; pop. 8365.

Snib, The, headland, E. Linlithgowshire, ¾ m. NW. of Cockburnspath.

Snibston, ham. and seat, Leicestershire, 4 miles SE. of Ashby de la Zouch. See RAVENSTONE.

Sniggs End, hamlet, in co. and 7 m. NW. of Gloucester.

Snilesworth, par., N. R. Yorkshire, 6½ miles NW. of Hawnby; 5152 ac., pop. 84.

Snipehouse, ham., 3 m. SW. of Alnwick, Northumberland.

Snitter, par., Northumberland, 2 miles NW. of Rothbury; 1001 ac., pop. 118.

Snitterby, par. and vil., Lincolnshire—par., 1737 ac., pop. 219; vil., 4½ miles SE. of Kirton in Lindsey; P.O.; in vicinity is **Snitterby House,** seat.

Snitterfield, par. and vil., Warwickshire—par., 3912 ac., pop. 727; vil., on river Avon, 3½ miles NE. of Stratford on Avon; P.O., T.O.; near the vil. is **S. House,** seat.

Snitterton, vil., 2 miles NW. of Matlock, Derbyshire. **S. Hall** is a seat.

Snizort, par. and hamlet, in N. of Skye island, Inverness-shire, on Loch Snizort—par., 53,280 ac., pop. 1663; hamlet, 7 miles NW. of Portree; P.O.

Snizort, Loch, sea-loch, in NW. of Skye Island, Inverness-shire; enters from the Little Minch, and separates the districts of Trotternish and Vaternish; is 14 miles long and from 1 to 9 miles wide.

Snodhill, hamlet, on W. border of Herefordshire, 6 miles E. of Hay.

Snodland, par. and vil. with ry. sta., SE. & C. R., Kent—par., 1964 ac., pop. 4136; vil., on river Medway, 6 miles SW. of Rochester by rail; P.O., T.O. Lime is worked; the church is an ancient and interesting structure.

Snoreham, hamlet, 4 miles SE. of Maldon, Essex.

Snoring, Great, par. and vil., Norfolk—par., 1692 ac., pop. 484; vil., 3½ miles NE. of Fakenham; P.O.

Snoring, Little, par. and vil., Norfolk, adjacent to Great Snoring; par., 1565 ac., pop. 224; P.O.

Snorscomb, hamlet, Northamptonshire, 4 miles SE. of Daventry.

Snow Hall, seat, 1½ mile SE. of Gainford, S. Durham.

Snow Hill,—ry. sta., SE. & C. R., between Ludgate Hill and Farringdon Street stations, London.—**2. Snow Hill,** ry. sta., G. W. R., in city of Birmingham.

Snowdon (Hill of Snow), mountain, in co. and 9 miles SE. of Carnarvon; alt., 3560 ft.; is known to the Welsh as Eryri (Eagle Top), is the highest mountain in England or Wales, has 5 distinct peaks (Y Wyddfa, Yr Aran, Lliwedd, Crib-y-ddysgyl, and Crib-goch), and gives name to **Snowdonia,** a mountainous region extending across the county of Carnarvon from the coast near Nevin to Penmaenmawr near Conway. The ascent of Snowdon may be made from Beddgelert, Snowdon sta., Capel Curig, or from Llanberis by train to the summit.

Snowdon, ry. stas., Snowdon Mountain Line and North Wales Narrow Gauge Ry., Carnarvonshire, the former at the summit, the latter at Rhyd-ddu, 2½ miles W. of Snowdon.

Snowford House, seat, 3 miles NW. of Southam, Warwickshire.

Snowhill House, seat, SE. co. Kilkenny, 5½ m. NE. of Waterford.

Snowshill, par. and vil., Gloucestershire, 6 miles SW. of Chipping Campden; 2325 ac., pop. 214.

Snydale, par., S. div. W. R. Yorkshire, 4 miles W. of Pontefract; 1061 ac., pop. 1538; contains **Snydale Hall.**

Soap Rock, or **Gue Graze,** on S. coast of Cornwall, 2½ miles NW. of Lizard Head.

Soar, river, midlands of England; rises on E. border of Warwickshire, flows NE. and NW. past Whetstone, Leicester, Wanslip, Mountsorrel, Loughborough, Normanton, and Kegworth to the Trent, 9 miles SW. of Nottingham; is 40 miles long; in parts of the lower reaches its course has been shortened by artificial cuts to facilitate navigation; is navigable to Leicester.

Soarns Hill, mt., co. Antrim, 6 m. W. of Glenarm; alt., 1326 ft.

Soay,—island, Skye island, Inverness-shire, at entrance to Loch Scavaig; pop. 60; P.O.; measures 1¾ mile by 3 miles; is nearly bisected by two bays, and rises to an alt. of 445 ft.—**2. Soay,** island, Sutherland. See SOYEA.

Soberton, par. and vil., Hants—par., 5885 ac., pop. 1189; vil., 4 miles E. of Bishops Waltham; P.O., T.O.; and P.O. at **Soberton New Town.**

Sock, hamlet, Somerset, 3 miles NE. of Yeovil.

Sockaugh, mt., Aberdeenshire, 2 m. N. of Tarland; alt., 2032 ft.

Sock Dennis, par., Somerset, 1 mile SW. of Ilchester; 688 ac., pop. 22.

Sockbridge and Tirril, par., Westmorland, 2 m. SW. of Penrith; 1229 ac., pop. 225.

Sockburn, par., Durham; 712 ac., pop. 74; contains **Sockburn Hall,** seat, 6 miles E. of Darlington.

Sod Island, N. side of estuary of river Shannon, about 10½ miles below Limerick; has a fixed light 22 ft. above high water and seen 9 miles.

Sodbury Hall, former seat, 1 mile from Chipping Sodbury sta., Gloucestershire. Here William Tyndale, while acting as tutor to the children of Sir John Walsh, translated the Bible into English. The building is now used as a farmhouse, and is known as the "Manor House."

Sodbury, Chipping. See CHIPPING SODBURY.

Sodbury, Little, par., Gloucestershire, 1 mile NE. of Chipping Sodbury; 1093 ac., pop. 139.

Sodbury, Old, par. and vil., Gloucestershire—par., 3729 ac., pop. 1332; vil., 2 m. SE. of Chipping Sodbury; P.O.

Sodington, hamlet and seat, Worcestershire, 6½ miles SW. of Bewdley.

Soderick, Port. See PORT SODERICK.

Sodyll, hamlet, on NW. border of Shropshire, 5½ miles NW. of Ellesmere. **S. Hall** is a seat.

Softley. See LYNESACK.

Soham, market town and par. with ry. sta., G. E. R., Cambridgeshire, 5 miles SE. of Ely; 12,999 ac., pop. 4230; P.O., T.O. Market days, *Tuesday* and *Friday*. The town dates from a remote period; it had a monastery founded in 630 and destroyed by the Danes in 870, and during that period was the seat of a bishop. An important cattle fair is held in May. Much of the ground is occupied by orchards and market gardens, the produce of which is sent to London, Liverpool, Newcastle, and Norwich.

Soho, sta. on L. & NW. R., Staffordshire, between Birmingham and Dudley Port, in NW. vicinity of Birmingham; P.O., T.O.

Soho and Winson Green, ry. sta. on G. W. R., in NW. vicinity of Birmingham; 1¾ m. NW. of Snow Hill sta.

Soho Road, ry. sta., L. & NW. R., at Soho Hill, NW. suburbs of Birmingham; in vicinity is Soho Public Park.

Soilarzie, seat, 12 miles NW. of Blairgowrie, E. Perthshire.

Soke of Peterborough. See NORTHAMPTONSHIRE.

Sokeholme. See SOOKHOLME.

Solberge, seat; post-town, Northallerton, Yorkshire.

Sole Bay. See SOUTHWOLD.

Sole Street.—vil. with ry. sta., SE. & C. R., Kent, 5½ m. W. of Rochester; P.O.—**2. Sole Street,** hamlet, Kent, 1 mile from St. Peter vil.

Soldierstown, hamlet, S. co. Antrim, on Lagan Canal, 5 miles NE. of Lurgan; P.O.

Soley End, vil., Warwickshire, on river Sow, 6 miles N. of Coventry.

Solent, The, channel, separating the NW. shore of the Isle of Wight from the mainland of Hants, and extending between The Needles and West Cowes, with a width varying from 2 to 5 m.; the navigation is rather intricate, but the Solent affords a safe and well-sheltered anchorage.

Solfach. See SOLVA.

Solihull, market town and par. with ry. sta., G. W. R., Warwickshire, 6½ miles SE. of Birmingham—par., 12,468 ac., pop. 7517; P.O., T.O. Market day, *Wednesday*. Solihull has an endowed grammar school, where William Shenstone (1714–63), the poet, was educated. There are cattle fairs in April and September. **S. House** is a seat.

Sollas, 10 m. NW. of Lochmaddy, North Uist island, Outer Hebrides, Inverness-shire; P.O.

Sollershope, par., in SE. of Herefordshire, 6 miles N. of Ross; 1152 ac., pop. 89.

Solloghodbeg, par., in co. and 3 miles NW. of Tipperary; 2201 ac., pop. 431.

Solloghodmore, par., in co. and 4 m. NW. of Tipperary; 6657 ac., pop. 1534.

Sollom, vil., SW. Lancashire, 7 miles NE. of Ormskirk.

Solomon's Temple, stone heap, on summit of Diamond Hill, Derbyshire, 2 miles S. of Buxton.

Solport, par., Cumberland, 7 miles NW. of Brampton; 3236 ac., pop. 172.

Solsborough, seat, 2 miles NE. of Enniscorthy, mid. co. Wexford.

Solsborough House, seat, co. Tipperary, 1½ m. W. of Nenagh.

Solva, or **Solfach,** seaport vil., Pembrokeshire, on creek of St. Bride's Bay, 3 miles E. of St. Davids; P.O., T.O.; has some coasting trade, and attracts summer visitors.

Solway Firth, arm of the Irish Sea, bounded by the counties of Kirkcudbright, Dumfries, and Cumberland; extends inland in a NE. direction 40 miles, with a breadth diminishing from 20 miles to 2 miles. It receives the Urr, Nith, Annan, Esk, Eden, Wampool, Weaver, Ellen, and Derwent. The Solway is to a great extent occupied by broad sands, dry at low water, and is remarkable for the rapidity with which its tides ebb and flow. It abounds with fish, including salmon. The **Solway Railway Viaduct** (opened in 1869, reopened to traffic in 1884), between Bowness, Cumberland, and Annan, Dumfriesshire, is 1960 yards long.

Solway Light-Vessel, W. of Dubmill point, Solway Firth; has flashing light seen 10 miles.

Solway Moss, tract, Cumberland, 7 miles in circumference and lying W. of Longtown, on the Border; here the Scottish army under James V. was defeated by the English in 1542.

Somborne, King's, par. and vil., Hants—par., 6813 ac., pop. 1096; vil., 7 m. WNW. of Winchester; P.O., T.O.

Somborne, Little, par., Hants, 2 m. NE. of King's Somborne; 1933 ac., pop. 44. **S. Park** is a seat.

Somerby.—par. and vil., Leicestershire, 5 miles W. of Oakham; 1470 ac., pop. 503; P.O., T.O.; hosiery and bricks are made; near the vil. is **Somerby Hall,** seat.—**2. Somerby,** par. and vil., Lincolnshire, 4 miles E. of Brigg; 989 ac., pop. 101.—**3. Somerby,** ham., 2 miles E. of Gainsborough, Lincolnshire.

Somerby, New, par., Lincolnshire—par. (entirely in bor. of Grantham), 106 ac., pop. 1530; P.O., called **Somerby**; in vicinity is **Somerby Park,** seat.

Somerby, Old, par., Lincolnshire, 2 miles SW. of Grantham; 2050 ac., pop.

Somercotes, vil., Derbyshire, 2 miles SE. of Alfreton; P.O., T.O.

Somercotes, North, par. and vil., Lincolnshire—par., 6005 ac., pop. 979; vil., 10 miles NE. of Louth; P.O., T.O. Has coastguard and lifeboat stations.

Somercotes, South, par. and vil., Lincolnshire—par., 2642 ac., pop. 392; vil., 2 miles S. of North Somercotes; P.O.

Somerford, par., Cheshire, 3 miles NW. of Congleton; 1520 ac., pop. 98; contains **Somerford Park,** seat.

Somerford, Great, par. and vil., Wilts, on river Avon, 4 miles SE. of Malmesbury; 1660 ac., pop. 501; P.O., T.O.

Somerford, Little, par. and vil. with ry. sta., G. W. R. Wilts, adjacent to Great Somerford; 1210 ac., pop. 323 P.O.

Somerford Booths, par., Cheshire, adjacent to Somerford 1305 ac., pop. 195; contains **Somerford Booths Hall** seat.

Somerford Hall, seat, 1 m. E. of Brewood, Stafford.

Somerford Keynes, par. and vil., Gloucestershire, 4 mile S. of Cirencester; 2987 ac., pop. 267; P.O.

Somergill, stream, in E. of Radnorshire, running to th Lugg near Presteigne.

Somerhill House, seat, 1½ mile S. of Tonbridge, Kent.

Somerley Park, seat of the Earl of Normanton, Hants, o river Avon, 2 miles NW. of Ringwood; the picture galler contains many masterpieces of art.

Somerleyton, par. and vil. with ry. sta., G. E. R., Suffol —par., 1372 ac., pop. 541; vil., 6 m. NW. of Lowestoft P.O., T.O.; near the vil. is **Somerleyton Hall,** seat.

Somers Town, 2 eccl. dists. (Christchurch and St. Mary St. Pancras par. and bor., in N. of London; pop.—Christ church, 3977; St. Mary, 9995.

Somersall Herbert, par., Derbyshire, 3 miles NE. o Uttoxeter; 672 ac., pop. 89; P.O.

Somersby, par., Lincolnshire, 6 miles NE. of Horncastle 611 ac., pop. 33; contains **Somersby House,** seat. Lor Tennyson, poet laureate (1809–1892), was a native.

Somerset, maritime co., in SW. of England, bounded N and NE. by the Bristol Channel and the estuary of th Severn, and from NE. round to SW. by the counties o Gloucester, Wilts, Dorset, and Devon; greatest lengt N. and S., 43 miles; greatest breadth, E. and W., 6 miles; area—civ. co., 1,043,409 ac., pop. 508,256; admi co. (with the city of Bath), 1,037,484 ac., pop. 434,95 The co. is served by the G. W. R., Somerset and Dors Ry., and partly by the M. R. and L. & SW. R. T coast line is generally low and marshy in the E., but lin with lofty slate cliffs in the W. The interior consists ranges of hills separated by valleys, or by extensive lo marshy flats. The principal ranges are the Mendip Hil the Polden Hills, the Quantock Hills, the Brendon Hil and Exmoor. The chief rivers are the Avon and t Parret (with its tributaries the Yeo or Ivel, Isle, and Ton the former forming the boundary on the NE., the lat traversing the centre of the co.; the other streams are t Yeo, Ax, and Brue. Both soil and climate are w adapted for agriculture, particularly in the low alluv tracts; and in the Vale of Taunton heavy crops of t finest wheat are raised. The area under orchards is a very large. The rich meadows rear large numbers cattle, and the hilly grounds are pastured with numerc flocks of sheep. (For agricultural statistics, see APPE

DIX.) In the NE. of the co. are coal-measures, the principal workings of which are in the Bristol coalfields, the quarries which furnish the famous Bath stone, and a large development of magnesian limestone; the W. of the co. consists chiefly of slaty rocks, forming the wild moorlands of Exmoor, where the red deer is hunted, and on which is raised a hardy breed of ponies. The chief minerals worked are iron, manganese, and slate. The principal mfrs. are woollen and worsted goods, gloves, lace, linen, crape, and the well-known bathbrick; there are also potteries, breweries, and printing works. There are salmon, herring, and other fisheries in the Bristol Channel. The co. contains 485 pars., the parl. and mun. bors. of Bath (2 members) and Taunton (1 member), and the mun. bors. of Bridgwater, Chard, Glastonbury, Wells, and Yeovil. It is nearly co-extensive with the diocese of Bath and Wells. For parliamentary purposes it is divided into 7 divisions—viz., Northern, Wells, Frome, Eastern, Southern, Bridgwater, and Western or Wellington—1 member for each division; the representation was increased from 6 to 7 members in 1885. The parliamentary constituencies together contain 72,611 electors.

Somerset, seat, 1 m. S. of Coleraine, co. Londonderry.

Somerset Court, seat, near Brent Knoll, Somerset.

Somerset House, Strand, London; was originally built (1546) for Protector Somerset, at whose execution (1552) it fell to the Crown, and was a royal residence until 1775, when it was pulled down and the present edifice erected by Sir William Chambers for the accommodation of various Government offices; it contains the Registrar-General's offices, the Exchequer and Audit departments, the Inland Revenue office, and the Probate and Divorce registries.

Somerset Road, ry. sta., M. R., Warwickshire, in SW. vicinity of Birmingham.

Somersham.—vil. and par. with ry. sta., G. E. R., Huntingdonshire, 5½ miles NE. of St. Ives; 4516 ac., pop. 1255; P.O., T.O. Somersham is an old place, and was in former times celebrated for its chalybeate springs. The church is Early English. There is an endowed school. The trade of the place is agricultural.—**2. Somersham,** par., E. Suffolk; 1095 ac., pop. 362; contains **Lower Somersham,** vil., 3½ miles NE. of Hadleigh; P.O.

Somerton.—par. and vil. with ry. sta., G. W. R., in N. of Oxfordshire, 8½ miles S. of Banbury; 1977 ac., pop. 267; P.O.—**2. Somerton,** market town and par. with ry. sta., G. W. R., Somerset, 5 miles NE. of Langport; 6620 ac., pop. 1797; P.O., T.O. The town stands on an eminence near the river Cary, is an ancient place, and gave name to the county of Somerset. There is an endowed school.—**3. Somerton,** par., W. Suffolk, 8 miles NW. of Sudbury; 1015 ac., pop. 100; contains **Somerton Hall,** seat.

Somerton, East, par., Norfolk, adjacent to West Somerton; 431 ac., pop. 62.

Somerton, West, par. and vil., Norfolk, 8½ miles NW. of Yarmouth; par., 1208 ac., pop. 235. **S. Hall** is a seat.

Somerton Castle, ruined fortress, Lincolnshire, 6 miles SE. of Swaideby sta.; was built in 1305.

Somerville, seat of Lord Athlumney, 8 miles SE. of Navan, co. Meath.

Sompting, par. and vil., Sussex—par., 2917 ac., pop. 679; vil., 3 miles NE. of Worthing; P.O.; near the vil. is **Sompting Abbots,** seat.

Sonachan House, seat, Argyllshire, on SE. shore of Loch Awe, 12 miles NW. of Inveraray.

Sonna House, seat, mid. co. Westmeath, 3 m. SE. of Ballymahon.

Sonning, par. and vil., Berks, on river Thames, 3 miles NE. of Reading; 1247 ac., pop. 442; P.O., T.O. **S. Lock,** SE. Oxfordshire, is 40½ m. from Oxford and 72 m. from London Bridge by water.

Sookholme, par., Notts, 5 miles NE. of Mansfield; 991 ac., pop. [illegible].

Sonhope Burn, stream, 7 m. long, rising on Seenes Law and flowing S. to Leader Water, 3 m. N. of Lauder, Berwickshire.

Sothill, Upper and **Nether,** 2 urb. dists. and pars., S. div. W. R. Yorkshire, on N. side of Dewsbury—U. S., 876 ac., pop. 6104; N. S., 563 ac., pop. 5552.

Sopley, par. and vil., Hants—par., 4778 ac., pop. 797; vil., on river Avon, 2½ miles N. of Christchurch; P.O., T.O. **S. Park** is a seat.

Sopwell,—seat of Lord Forrester, near St. Albans, Herts.

Sopwell, seat, 3½ miles N. of Cloghjordan, co. Tipperary.

Sopworth, par. and vil., Wilts—par., 1011 ac., pop. 126; vil., 7 miles W. of Malmesbury; P.O.

Sorbie, par. and vil. with ry. sta., P. & W. Jt. R., Wigtownshire—par., on Wigtown Bay; 9777 ac., pop. 1373; vil., 6 miles S. of Wigtown; P.O.

Sorel Point, prominent headland, on N. coast of Jersey, Channel Islands, 3 miles E. of Plemont Point and 7½ miles NW. of St. Helier; affords magnificent views.

Sorley, hamlet, Devon, near Kingsbridge.

Sorn, par. and vil., Ayrshire—par., 19,195 ac., pop. 3607; vil., on river Ayr, 4½ miles E. of Mauchline; pop. 354; P.O.; **Sorn Castle,** seat, is in vicinity.

Sorrel, mountain, 4 miles SE. of Blessington, NW co. Wicklow; alt., 1975 ft.

Sorrelisland. See ILLAUNATOO.

Sorrento Point, prom., on mainland, opposite Dalkey Island, co. Dublin.

Sortridge, seat, SW. Devon, 3½ m. SE. of Tavistock.

Sosgill, hamlet, Cumberland, 4 miles SW. of Cockermouth.

Sotby, par., Lincolnshire, 7 miles NW. of Horncastle; 1646 ac., pop. 125.

Sotherton, par., Suffolk, 4 miles NE. of Halesworth; 1095 ac., pop. 177.

Sotterley, par. and vil., E. Suffolk, 4½ miles SE. of Beccles; 1597 ac., pop. 221; near the vil. is **Sotterley Hall,** seat.

Sotwell, par., Berks, 1½ mile NW. of Wallingford; 708 ac., pop. 200.

Soudley.—pl., 3 m. from Church Stretton, Shropshire; P.O.—**2. Soudley,** ham., 2 m. SW. of Newnham, W. Gloucester; P.O.

Soughton. See SYCHTYN.

Soughton Hall, seat, Flintshire, 4 m. NW. of Hawarden.

Soulbury, par. and vil., in E. of Bucks—par., 4226 ac., pop. 550; vil., on river Ouzel, 2½ miles NW. of Leighton Buzzard; P.O.

Soulby.—hamlet, Cumberland, 6 miles SW. of Penrith.—**2. Soulby,** par. and vil., Westmorland—2644 ac., pop. 225; vil., on r. Eden, 2 m. NW. of Kirkby Stephen; P.O.

Souldern, par. and vil., in N. of Oxfordshire—par., 1496 ac., pop. 406; vil., 7 miles SE. of Banbury; P.O.

Souldrop, par. and vil., in NW. of Bedfordshire—par., 1076 ac., pop. 171; vil., 2 m. NW. of Sharnbrook; P.O.

Soulkholme. See SOOKHOLME.

Sonna (or **Sounagh**) **House,** 5 miles NW. of Mullingar, mid. co. Westmeath; the seat of the Tuite family for nearly 700 years.

Sound, par., Cheshire, 3½ miles SW. of Nantwich; 1088 ac., pop. 234.

Soundwell, ham., 4 m. ENE. of Bristol, Gloucester; P.O.

Sour Milk Force.—cataract, in SW. of Cumberland, on a stream flowing from Bleaberry tarn to foot of Buttermere.—**2. Sour Milk Force,** cataract with fall of 60 ft., in W. of Westmorland, on a stream flowing from Easedale Tarn to Easedale Gill.

Sourin, hamlet, Rousay, Orkney, 15 miles N. of Kirkwall; P.O.

Sourton, par., Devon, 5 miles SW. of Okehampton; 5046 ac., pop. 403.

Souter Point, prom., S. of South Shields, Durham; here is a lighthouse 150 ft. above high water with flashing light visible 20 miles; in the same tower is a fixed light 129 ft. above high water.

South* Acre, par., Norfolk. See ACRE, SOUTH.

South Acton, eccl. dist. and ry. sta., North and South-Western Junction Jt. Ry. (L. & NW., Mid., & N. L. R.), Acton par., Middlesex; pop. 11,823; the sta. is 2 miles NW. of Hammersmith station.

South Alloa, hamlet, Stirlingshire, on river Forth, opposite Alloa; P.O., T.O.

South Ambersham. See AMBERSHAM.

South Anston, vil., S. div. W. R. Yorkshire; P.O. See ANSTON, NORTH, AND SOUTH.

South Arklow Bank Light-Vessel, 2 miles from S. end of Arklow Bank, co. Wicklow; has revolving light (Arklow) seen 10 miles.

South Banbury, eccl. dist., Banbury par., Oxfordshire, and Warkworth par., Northampton; pop. 7002.

South Bank in Normanby, urb. dist., par. (Normanby), and vil., with ry. sta. (**South Bank**), N. E. R., N. R. Yorkshire, on E. side of mouth of river Tees, 3 miles E. of Middlesbrough; urb. dist. and par., 1500 ac., pop. 9645; P.O., T.O.; has boilermaking, and iron and steel mfrs.

* *South*——. For all names prefixed by *South*, and not found under *South*, see principal name.

South Barrule, mountain, Isle of Man, 6 miles S. of Peel; alt., 1585 ft.

South Beach, ry. sta., G. & SW. R., Ardrossan, Ayrshire.

South Beddington, vil., Surrey, 2½ m. SW. Croydon; P.O.

South Benfleet, Essex; P.O., T.O. See BENFLEET, SOUTH.

South Bermondsey, ry. sta., L. B. & S. C. R., in S. of London, 1½ mile SE. of London Bridge station.

South Bersted, vil., 1 mile N. of Bognor, Sussex; P.O., T.O.

South Bishop Lighthouse, on rock 5½ miles SW. of St. David's Head, Pembrokeshire; is 36 ft. high, with revolving light 144 ft. above high water and seen 18 miles.

South Blyth and Newsham, Northumberland, in urb. dist. of Blyth; 1264 ac., pop. 5472.

South Brent, par. and vil. with ry. sta. (**Brent**), G. W. R., Devon—par., 9422 ac., pop. 1360; vil., on river Avon, 7 miles W. of Totnes; P.O., T.O.; was formerly a market town, and has half-yearly fairs; has mfrs of flour and leather.

South Brewham, 3 miles NE, of Bruton, Somerset; P.O. See BREWHAM, SOUTH.

South Bromley, ry. sta., N. L. R., in E. of London, 2 miles NW. of Blackwall station.

South Broomhill, vil. (ry. sta., **Broomhill,** N. E. R.), Northumberland, 2½ miles SW. of Amble and 12 miles NE. of Morpeth; P.O., T.O.

South Canterbury, ry. sta., SE. & C. R., at Canterbury, E. Kent.

South Cave, par. and vil. with ry. sta., H. B. & W. R. R., E. R. Yorkshire—par., 4335 ac., pop. 970; vil., 13 miles W. of Hull; P.O., T.O. South Cave is situated in a wooded hollow of the Wolds, and was the seat of the ancestors of George Washington, a fine portrait of whom is in Cave Castle.

South Cerney, 4 miles SE. of Cirencester, Gloucestershire; P.O., T.O. See CERNEY, SOUTH.

South Chard, vil., 2 m. SE. of Chard, Somerset; P.O., T.O.

South Charlton, 5 miles NW. of Alnwick, Northumberland; P.O. See CHARLTON, SOUTH.

South Cheriton, vil., Somerset, 3½ miles SW. of Wincanton; P.O.

South Church, or **Auckland, St. Andrew:** which see, vil., 1 mile SSE. of Bishop Auckland, co. Durham; P.O.

South Common.—par., in co. and city of Lincoln; 263 ac., pop. 445.—2. **South Common,** hamlet, 3 miles from Cooksbridge sta., Sussex; P.O.

South Creake, par. and vil., Norfolk. See CREAKE, SOUTH.

South Darenth, vil., Kent, 3½ miles SE. of Dartford; P.O., T.O. See DARENTH.

South Darley, urb. dist., Derbyshire. See DARLEY, SOUTH.

South Dock Station, G. E. R. See SOUTH WEST INDIA DOCK STATION.

South Downs, range of chalk hills, in S. of Sussex, extending from the neighbourhood of Chichester to Beachy Head; has an average height of 500 ft., and gives name to a celebrated breed of sheep. See also DOWNS, NORTH and SOUTH.

South Ealing, ry. sta., Met. Dist. Ry., Middlesex, in S. of bor. of Ealing, on the Hounslow branch.

South Elmham. See ELMHAM, SOUTH.

South Elmsall, ry. stas., G. N. R. and H. B. & W. R. R., E. div. West-Riding Yorkshire, 7 miles SE. of Pontefract; P.O., T.O. See ELMSALL, SOUTH.

South Ferriby, Lincolnshire, on river Humber, 8½ miles N. of Brigg; P.O., T.O. See FERRIBY, SOUTH.

South Fleet, Kent, 3 miles SW. of Gravesend. See SOUTHFLEET.

South Foreland. See FORELAND, SOUTH.

South Gare, breakwater, in mouth of river Tees, between Durham and Yorkshire; here is a flashing light visible 10 miles.

South Goodwin, light-vessel. See GOODWIN.

South Gosforth, par., Northumberland; P.O. See GOSFORTH.

South Hackney, dist., co. London. See HACKNEY.

South Hall, seat, Argyllshire, on the Kyles of Bute, 5 miles NW. of Rothesay.

South Hams, district in S. of Devon, limited inland by a line drawn from Tor Bay to Plymouth Sound, and spreading away to the sea in bold swells, winding combes, and rich vales; it comprises about 240 square miles, and is so fertile as to be called "the garden of Devon."

South Harris, seat, 3 miles N. of Obe, S. Harris, Outer Hebrides.

South Harrow, ry. sta., Met. Dist. Ry., Middlesex, about 1 m. S. of Harrow on the Hill.

South Hayling, par., vil., and ry. sta. (**Hayling Island,** L. B. & S. C. R.), Hants. See HAYLING, SOUTH.

South Head, hill, Derbyshire, 3 miles SE. of Hayfield.

South Hetton, eccl. dist. and mining vil. with ry. sta., N. E. R., Easington par., Durham—dist., pop. 2485; vil., 3½ miles N. of Shotton Bridge sta. and 8 miles SW. of Sunderland; P.O., T.O.

South Hiendley, 5 miles NE. of Barnsley, S. div. West-Riding Yorkshire. See HIENDLEY, SOUTH.

South Hill, par., Cornwall, 10 m. S. of Launceston; 3349 ac., pop. 488.

South Hill, seat, Clifden, co. Galway.

South Hill Park, 1¼ m. S. of Bracknell, SE. Berkshire.

South Hornsey, dist., in co. and N. of London.

South Kelsey, par. and vil., Lincolnshire; P.O. See KELSEY, SOUTH.

South Kensington, dist. and ry. jt. sta., Met. and Met. Dist. Rys., Middlesex; the sta. is 1½ m. W. of Victoria station. The Victoria and Albert Museum of Science and Art stands upon 12 acres of land, and was founded in 1855; the present buildings were commenced 10 years later. See KENSINGTON.

South Killingholme, 8½ miles NW. of Grimsby, Lincolnshire; P.O., T.O. See KILLINGHOLME.

South Kilworth, par., Leicestershire; P.O. See KILWORTH, NORTH and SOUTH.

South Kirkby, ry. stas., M. & N. E. Jt. R., and H. B. & W. R. R., 8 m. S. of Pontefract, S. div. West-Riding Yorkshire; P.O., T.O. See KIRKBY, SOUTH.

South Kyme, 7 miles NE. of Sleaford, Lincolnshire; P.O., T.O. See KYME, SOUTH.

South Lancing, vil., Sussex; P.O., T.O. See LANCING.

South Leigh.—par. and vil., Devon; P.O. See SOUTH LEIGH.—2. **South Leigh,** ry. sta., G. W. R., in co. and 9 miles W. of Oxford. See LEIGH, SOUTH.

South Leith, *q.v.* par. and ry. sta., N. B. R., Edinburgh and Leith pars.; pop. 38,826.

South Leverton, par. and vil., Notts; P.O. See LEVERTON, SOUTH.

South Lindsey (or **Horncastle**) **Division,** parl. div. of Lincolnshire; pop. 43,572.

South Littleton, 3 m. NE. of Evesham, Worcestershire; P.O., T.O. See LITTLETON, SOUTH.

South Lodge, seat, Middlesex, near Southgate; was the seat of the Earl of Chatham.

South Lodge, ham. and seat, 3 m. S. of Nine Mile House, SE. co. Tipperary; P.O.

South Luffenham, par. and vil., Rutland; P.O., T.O. See LUFFENHAM, SOUTH.

South Lyncombe, eccl. dist., Lyncombe and Widcombe par., Somerset, in borough of Bath; pop. 1888.

South Lynn, par. and ry. sta., M. & G. N. Jt. R., Norfolk, in bor. of King's Lynn; 2389 ac., pop. 6542; P.O.

South Lytchet House, seat, Dorset, 5 m. NW. of Poole.

South Marston, vil., 4 m. NE. of Swindon, NE. Wilts; P.O. **S. Manor House** is a seat.

South Merstham, pl., 1 m. from Merstham, E. Surrey; P.O.

South Milford, ry. sta., N. E. R., E. div. West-Riding Yorkshire; P.O., T.O. See MILFORD, SOUTH.

South Mimms, par. and vil., in N. Middlesex—par. 6105 ac., pop. 2671; P.O., T.O. See also MIMMS, SOUTH.

South Molton, mun. bor., market town, and par., with ry. sta., G. W. R., Devon. See MOLTON, SOUTH.

South Molton Road, ry. sta., L. & SW. R. (for Chulleigh), Devon, 14 miles SE. of Barnstaple by rail and miles SW. of South Molton.

South Moor, par. and vil., in Stanley urb. dist., Durham, 1122 ac., pop. 2572; the vil. is 1 m. S. of Stanley; P.O.

South Moreton, Berks; P.O. See MORETON, SOUTH.

South Muskham, par., Notts; P.O. See MUSKHAM, SOUTH.

South Newington, par., Oxfordshire; P.O. See NEWINGTON, SOUTH.

South Newton Without, par. and vil. (**S. Newton**), 2 NW. of Wilton, Wiltshire; 3122 ac., pop. 454; P.O.

South Normanton, ry. sta., M. R., 2 m. NE. of Alfreton, Derbyshire; P.O., T.O. See NORMANTON, SOUTH.

South Norwood, eccl. dist., Croydon par., Surrey; pop. 12,632.

South Ockendon, par., Essex; P.O., T.O. See OCKENDON, SOUTH.

South Ormsby, par. and seat, Lincolnshire; P.O. See ORMSBY, SOUTH, CUM KETSBY.

South Ossett, eccl. dist., Dewsbury par., S. div. W.-

Riding Yorkshire; pop. 5889; has mineral springs. See OSSETT.

South Otterington, North-Riding Yorkshire; P.O., T.O. See OTTERINGTON, SOUTH.

South Park.—eccl. dist. and vil., Reigate par., Surrey—pop. 1045; the vil. is 1 m. S. of Reigate; P.O.; **South Park House,** seat, is 2 m. S. of Reigate.—**2. South Park,** seat of Viscount Hardinge, 4¼ m. NW. of Tunbridge Wells, Kent.

South Park, seat, 1½ mile E. of Castlerea, NW. co. Roscommon.

South Petherton, town and par., Somerset, on r. Parret; P.O., T.O. See PETHERTON, SOUTH.

South Petherwin, par., Cornwall; P.O. See PETHERWIN, SOUTH.

South Pill, ham., ¾ m. NW. of Saltash, E. Cornwall; P.O.

South Pool, par. and vil., Devon, 4 miles SE. of Kingsbridge; 1983 ac., pop. 296; P.O.

South Queensferry, Linlithgowshire, 13 miles NW. of Edinburgh; P.O., T.O. See QUEENSFERRY.

South Rainham, par., Norfolk; P.O., called **South Raynham.** See RAINHAM, SOUTH.

South Rauceby, Lincolnshire; P.O. See RAUCEBY, SOUTH.

South Renfrew, ry. sta., G. & SW. R., at town of Renfrew, Renfrewshire.

South Repps, 4½ miles SE. of Cromer, Norfolk; P.O. See SOUTHREPPS.

South Ridge, shoal (2 miles by 1 mile) off coast of co. Wicklow, 6 miles NE. of Wicklow.

South Rock, 2 miles off E. coast of co. Down, about 5 m. NE. of Ballyquintin Point; ¾ m. S. of rock is a light-vessel, with revolving light (South Rock) 38 ft. above high water and seen 10 miles.

South Rona, Inverness-shire. See RONA.

South Sand Head, S. end of Goodwin Sands, off E. coast of Kent, 4½ miles SE. of Deal.

South Shields, parl. and mun. bor. with ry. sta., N. E. R., Durham, opposite North Shields, 8 miles E. of Newcastle on Tyne. See SHIELDS, SOUTH.

South Shore, eccl. dist. and ry. sta., L. & Y. and L. & NW. R., Bispham and Poulton le Fylde pars., Lancashire, on the coast, and forming a S. suburb of Blackpool; pop. 12,948; P.O., T.O.

South Somercotes, par., 2 miles S. of North Somercotes, Lincolnshire; P.O. See SOMERCOTES, SOUTH.

South Stack Rock. See STACK ROCK, SOUTH.

South Stainley, vil., E. div. West-Riding Yorkshire, 5½ miles SW. of Ripon; P.O. See STAINLEY, SOUTH, WITH CAYTON.

South Stockwell, dist. and ry. sta. (**Brixton and South Stockwell**), SE. & C. R., Lambeth met. bor., 3 miles SE. of Victoria station, London.

South Stoke, par., S. Oxfordshire; P.O., T.O. See STOKE, SOUTH.

South Stoneham, Hants. See STONEHAM, SOUTH.

South Street, hamlet, 3¾ m. SE. of Faversham, Kent; P.O.

South Thoresby, par., Lincolnshire; P.O. See THORESBY, SOUTH.

South Tottenham, ry. sta., G. E. & M. Jt. R., also served by M. & L. T. & S. Jt. R., Middlesex, in N. of London, between Crouch Hill and Tottenham.

South Uist, seat, 12 m. NW. of Lochboisdale, SE. of S. Uist, Outer Hebrides.

South View, pl., 1 m. from Crowborough, Tunbridge Wells, E. Sussex; P.O.

South Walls, island, Orkney. See CANTICK.

South Walsham, par. and vil., Norfolk, 4 miles NE. of Brandall sta. and 9 miles NE. of Norwich; P.O. See WALSHAM, SOUTH.

South Weald, par. and vil., Essex—par. (containing Brentwood), 4629 ac., pop. 5933; vil., 1½ mile W. of Brentwood, P.O., T.O.

South Wexford, ry. sta., G. S. & W. R., at town of Wexford, co. Wexford.

South Wigston, vil. with ry. sta., M. R., in co. and 3½ m. S. of Leicester; P.O., T.O.

South Willingham and Hainton, ry. sta., G. N. R., Lincolnshire, 4½ miles NE. of Wragby; P.O. See WILLINGHAM, SOUTH.

South Wingfield, par., Derbyshire; P.O. See WINGFIELD, SOUTH.

South Witham, par. and ry. sta., M. & G. N. Jt. Ry., Lincolnshire; P.O., T.O. See WITHAM, SOUTH.

South Wootton, par., Norfolk; P.O. See WOOTTON, SOUTH.

South Yardley, pl. with ry. sta. (**Acocks Green and South Yardley**), G. W. R., Worcestershire, 4 miles SE. of Birmingham; P.O., T.O.

South Zeal, vil., Devon, 4 miles E. of Okehampton; P.O.

Southacre, par., Norfolk. See ACRE, SOUTH.

Southall Norwood, urb. dist. and market town (**Southall**) with ry. sta., G. W. R., Middlesex, 13½ miles NW. of Brentford and 9¾ miles W. of London; urb. dist., 2575 ac., pop. 13,200; P.O., T.O.; P.O. at **Southall Green.** Cattle market on *Wednesday.* There are margarine and other works. The town is connected with London by an electric tramway. Southall holds two annual fairs.

Southam, market town and par. with ry. sta. (**Southam and Long Itchington**), L. & NW. R., Warwickshire, 9 miles SE. of Warwick; 3118 ac., pop. 1839; P.O., T.O. Market day, *Monday.* Southam was known at Domesday as *Sucham.* The town occupies a pleasant situation amidst picturesquely wooded scenery, and possesses an ancient church with fine spire, an endowed national school, an infirmary for diseases of the eye and ear, and a mineral spring similar to the springs at Leamington. On the first Monday of every month fairs are held, and there is a statute fair in October.

Southam Road and Harbury, ry. sta., G. W. R., in co. and 8 miles SE. of Warwick. See HARBURY, also SOUTHAM.

Southam and Brockhampton, par., Gloucestershire; 3368 ac., pop. 307; **Southam Delabere,** seat, is 2½ miles NE. of Cheltenham.

Southampton, parl. and co. bor., seaport town, and co. in itself, with ry. stas. (**Southampton Docks** and **Southampton West**), L. & SW. R., Hants, at head of Southampton Water, on peninsula between the mouths of the Test and the Itchen, 18 m. NW. of Portsmouth and 79 SW. of London by rail—parl. bor., 7928 ac., pop. 120,215; co. bor., 4501 ac., pop. 104,824. The parliamentary constituency contains 17,401 electors. Market day, *Friday.* The prosperity of Southampton is due to its selection as the mail-packet station for the East and West Indies, and the principal British colonies; it is a port of embarkation for ocean-going liners. It is the most important mail-packet station in the kingdom, and the calling port of several lines of steamships. The dock accommodation is extensive, and the maritime trade is large and rapidly increasing. The docks were acquired by the L. & SW. R. in 1891; further additions and extensions have recently been made; the largest vessels can enter or leave irrespective of the tide. Over the Itchen is a steam floating bridge; the Royal Pier with pavilion was reconstructed in 1892; trains run to the pier-head. The Royal Southampton Yacht Club and the Royal Southern Yacht Club have club-houses here. (For shipping statistics, see APPENDIX.) The industries are chiefly in connection with marine architecture and engineering. Southampton stands on an acclivity rising gradually from the sea, and consists of an old town and a new town. There are still standing considerable remains of the ancient walls and three of the gates, the most notable of which is the Bar Gate, with its huge figures of Sir Bevis of Hampton and the giant Ascaparte, and with the town hall in the upper part of it. Among the other objects of interest are St. Michael's church, a large Norman structure; the free grammar school, where Dr. Isaac Watts (1674–1748) was educated (the house in which he was born is in French Street, and may yet be seen); the Southampton College; the Hartley Institution of Science and Art; the Domus Dei Hospital (time of Henry III.), with St. Julien's French Protestant church attached; the headquarters of the Ordnance Survey; and the public parks. Of these last the most important is Southampton Common, a beautiful tract of richly wooded pleasure-ground, extending to about 400 ac.; on the common are the racecourse, arboretum, and cemetery. In the neighbourhood of Southampton are the extensive ruins of Netley Abbey, beyond which is the Royal Victoria Hospital for sick soldiers. Founded by the Saxons near the site of the old Roman station at Bitterne, Southampton was an important place both before and after the Conquest, and till 1522 was frequently the place of rendezvous for expeditions against France. It was first chartered by Henry I., and has sent 2 members to Parliament since Edward I. The parliamentary limits were extended in 1895 so as to include Shirley, Freemantle, Millbrook, and part of Bitterne.

Southampton Water, sea-inlet, Hants, commencing at

mouth of river Test or Anton, 3 miles W. of Southampton, and running 10 miles SE. to the Solent; is 2 miles broad, and forms one of the safest harbours on the English coast.

Southannan, estate, Ayrshire, 4 miles S. of Largs; belongs to Lord Montgomerie.

Southaws, vil., SW. Lancs, 8 m. NW. of Ormskirk.

Southay, hamlet, Somerset, 5 miles SW. of Ilchester.

Southborough.—urb. and residential dist. and par. with ry. sta., SE. & C. R., Kent, 2 m. N. of Tunbridge Wells—urb. dist. and par., 1702 ac., pop. 6977; P.O. at **Southborough New Town.** It is said that the Cavalier section of the visitors to Tunbridge Wells in Charles the First's time principally lodged at Southborough, which has now numerous pleasant villas and residences; there are mineral springs. There is a fine cricket ground.—**2. Southborough,** ham., 2 miles SE. of Bromley, W. Kent.

Southbourne, par., Hants, within co. bor. of Bournemouth; 1028 ac., pop. 797; P.O., T.O. **S. Grange** is a seat.

Southbroom St. James, eccl. dist., Bishop's Cannings par., Wilts, on E. side of Devizes, and partly within its mun. limits; pop. 3210; contains **Southbroom House.**

Southburgh, par., 2 miles NW. of Hingham, Norfolk, on river Yare; 1249 ac., pop. 205; P.O.

Southburn, par. with ry. sta., N. E. R., E. R. Yorkshire, 3½ miles SW. of Gt. Driffield; 1103 ac., pop. 92.

Southchurch.—hamlet, Durham, in S. vicinity of Bishop Auckland; P.O.—**2. Southchurch,** par. and vil., Essex; containing part of Southend; 1732 ac., pop. 1612; P.O.

Southcoates, ry. sta., N. E. R., within the bor. of Hull, E. R. Yorkshire; P.O.

Southcot House, seat, Berks, 1½ mile SW. of Reading.

Southcott, ham., 3 miles W. of Okehampton, Devon.

Southdean, par., on SE. border of Roxburghshire, on Jed Water; 27,986 ac., pop. 577; P.O.; the church is at Chesters, 7 miles SW. of Jedburgh.

Southdown, hamlet, Dorset, in S. of co., 7 miles SE. of Dorchester.

Southease, par., Sussex, on river Ouse, 3½ miles S. of Lewes; 851 ac., pop. 66.

Southend.—ry. sta., Swansea and Mumbles Ry, Glamorganshire, at Mumbles.—**2. Southend,** hamlet, in co. and 3 miles NE. of Buckingham.—**3. Southend,** hamlet, in S. of Bucks, 4 miles N. of Henley on Thames.—**4. Southend,** hamlet, Bucks, 4 miles W. of Leighton Buzzard.—**5. Southend,** hamlet, par., Hants, 4 miles SE. of Bishops Waltham.—**6. Southend,** hamlet, Herts, 4 miles NE. of Ware.—**7. Southend,** hamlet, in W. of Surrey, 9½ miles NW. of Guildford.—**8. Southend,** hamlet, Wilts, 9½ miles S. of Salisbury.—**9. Southend,** vil., 1 m. S. of Bradfield, S. Berks; P.O.

Southend, par. and vil., in S. extremity of Kintyre peninsula, Argyllshire—par. (comprising Sanda island), 30,805 ac., pop. 732; vil., 9¼ m. SW. Campbeltown; P.O., T.O.

Southend on Sea, mun. bor., seaport, and watering-place, with ry. sta., L. T. & S. R. and G. E. R., Essex, on estuary of river Thames, opposite Sheerness, 3 miles NW. of Shoeburyness and 42 miles E. of London by rail; 5172 ac., pop. 28,857; P.O., T.O. Southend is a popular resort of Londoners during the summer and autumn months. The pier is over 1½ mile long, and has a pavilion and an electric tramway for passengers arriving by steamer. There are splendid baths, a literary institution, a reading-room, and all the appliances of a popular watering-place. The view of the Thames is very pleasant, and many of the houses command extensive sea prospects. The town is rapidly rising in importance as a place of commerce, and carries on an active coasting trade. Steamers ply daily to Sheerness, Gravesend, and London. There is a Lloyd's signal station.

Southerfield, hamlet, in NW. of Cumberland, 6 miles W. of Wigton.

Southerly, hamlet, Devon, 6 miles SW. of Okehampton.

Southerndown, coast vil. with ry. sta. (**S. Road**), Barry Ry., Glamorgan, 3 m. SW. of Bridgend; P.O., T.O.; is a pleasant watering-place. The cliffs have caves and fossils.

Southerness, vil., Kirkcudbrightshire, on Solway Firth, at Southerness Point, 10 miles SE. of Dalbeattie; **Southerness Point** is at W. side of entrance of estuary of the Nith.

Southery, par. and vil., Norfolk—par., 3853 ac., pop. 1106; vil., on river Ouse, 6 miles S. of Downham; P.O., T.O.

Southey, vil., S. div. West-Riding Yorkshire, 4 miles N. of Sheffield.

Southey Green, hamlet, 2 miles NW. of Halstead, Essex.

Southfield, vil., 1½ mile NE. of Dalry, Ayrshire.—**2. Southfield,** part of Binniehill and Southfield vil., 1 m. SW. of Slamannan, Stirlingshire.

Southfield House, seat, 2 m. S. of Colne, NE. Lancashire.

Southfields, ry. sta., L. & SW. R., and also served by Met. Dist. Ry., SW. co. London, 6¾ m. SW. of Waterloo sta., London.

Southfield and Blackwood, vil. (ry. sta., **Blackwood**), 3 miles NW. of Leshmahagow, Lanarkshire; pop. 877.

Southfleet, par. and vil. with ry. sta., SE. & C. R., Kent—par., 2409 ac., pop. 1111; vil., 3 miles SW. of Gravesend; P.O.

Southfrith Lodge, seat, 1 m. S. of Tonbridge, S. Kent.

Southgate, par. and residential suburb with ry. sta., 1 m. S. (**Palmer's Green and Southgate**), G. N. R., Middlesex—3597 ac., pop. 14,993; the sta. is 2½ m. SW. of Enfield sta. **Southgate House** is a seat.

Southgate, New, vil. with ry. sta., G. N. R. (for Colney Hatch), Edmonton par., and eccl. dist., partly also in Fryern Barnet par., Middlesex—dist., pop. 5403; the vil. is 3 miles SE. of New Barnet sta. by rail.

Southgate House, seat, Derbyshire, 8 miles NE. of Chesterfield.

Southhall, seat, 2 m. S. of Colintraive, W. Argyllshire.

Southall Park, seat, 1¼ m. W. of Hanwell, S. Middlesex.

Southhook, vil., 7 miles NE. of Troon, Ayrshire.

Southill.—par. and vil. with ry. sta., M. R., in E. of Bedfordshire—par., 5734 ac., pop. 1054; vil., 3 miles SW. of Biggleswade; P.O.; in vicinity is **Southill House,** seat.—**2. Southill,** seat, Durham; post-town, Chester le Street.—**3. Southill,** seat, 3 miles W. of Wanstrow, E. Somerset.

Southill, pl. and seat, 1 mile SE. of Killarney, co. Kerry.

Southill Park, seat, 3½ m. SW. of Ascot sta., Berks.

Southington, ham., Hants, 3 miles NE. of Whitchurch.

Southleigh, par. and vil., Devon, 3 miles SW. of Colyton; 3396 ac., pop. 196; P.O.

Southmead, ham., 3¾ m. N. of Bristol, S. Gloucester; P.O.

Southmere, ham., Norfolk, 4 m. SE. of Hunstanton.

Southminster, par. and vil., Essex—par., 6520 ac., pop. 1430; vil., 8 m. SE. of Maldon; P.O., T.O.

Southmuir, part of town of Kirriemuir, Forfarshire; P.O.

Southoe, par., in S. of Huntingdonshire, 2½ miles NW. of St. Neots; 1499 ac., pop. 213; P.O.

Southolt, par., E. Suffolk, 4 miles SE. of Eye; 821 ac., pop. 126.

Southorpe.—par., Lincolnshire, 7m. NE. of Gainsborough; 467 ac., pop. 43.—**2. Southorpe,** par., Northamptonshire, 8 miles NW. of Peterborough; 1881 ac., pop. 192.

Southover.—hamlet, in W. of Dorset, near Bridport.—**2. Southover,** ham. and seat, Dorset, 7 m. NE. Dorchester.

Southover Without, par., Sussex, near Lewes; 328 ac. pop. 8[illegible]; P.O.

Southowram, urb. dist., par., and ward, in co. bor. of Halifax, N. div. W. R. Yorkshire; urb. dist. and par. 1821 ac., pop. 2834; P.O., T.O.; carries on stone quarrying, coal mining, and woollen mfrs. **S. House** is a seat.

Southpark House, seat, co. Roscommon, 2½ m. E. of Castlerea.

Southport, watering-place, mun. bor., and par., with ry stas., L. & Y. R. (**St. Luke's, Chapel Street**), C. L. C. R (**Lord Street**), SW. Lancashire, 18½ m. N. of Liverpool 37½ NW. of Manchester; mun. bor. and par., 5144 ac. pop. 48,083. At the end of the 18th century Southpor was a mere collection of fishermen's huts; it is now one o the most popular watering-places in England. The air o the place is found to be favourable to those suffering fron bronchitis and other chest complaints. The level sand extend along the coast as far as Liverpool, and in th environs the country is also flat and sandy; but the town is exceedingly well built, and has many attractions, amon which are the promenade, extended to form a marine driv of nearly 3 miles; the pier, with tramway; the Winte Gardens with pavilion; Botanic Gardens, with gardens concert-hall, promenades, marine lake, &c.; the Atkin son Free Library and Art Gallery; and the Hesket Park; there are also excellent golf links. Southport con tains numerous hospitals, and public and private schools Southport was made a mun. bor. in 1867.

Southport Division, parl. div. of SW. Lancashire; pop 90,220.

Southrepps, par. and vil., Norfolk, 4½ miles SE. of Cromer 2092 ac., pop. 823; P.O., T.O.

Southrey, hamlet with ry. sta., G. N. R., in co. and 1 miles SE. of Lincoln; P.O., T.O.

Southridge, hamlet, Berks, 7 miles SE. of Ilsley.

Southrop, par. and vil., in E. of Gloucestershire, 3 miles NW. of Lechlade; par., 1582 ac., pop. 259; P.O.

Southrope, hamlet, Oxfordshire, in NW. of co., 6 miles NE. of Chipping Norton.

Southsea.—residential district, watering-place, and ry. sta. (**Southsea E.**), L. & SW. R. and L. & B. & S. C. Jt. R., Hants, on S. side of Portsmouth and wholly within its mun. limits; P.O., T.O. There are two piers (Clarence pier and South Parade pier), an esplanade, and carriage drive. The South Parade pier and concert pavilion were destroyed by fire in 1904. **Southsea Castle** was erected by Henry VIII. in 1540; it has been materially strengthened, and forms one of the most important seaward defences of Portsmouth; in the castle is a fixed light (Southsea) 51 ft. above high water and seen 5 miles. Troops are exercised on Southsea Common, which is Government property. See PORTSMOUTH.—**2. Southsea,** hamlet, 2 miles SSE. of Brymbo, Denbighshire; P.O.

Southshore, Lancashire. See SOUTH SHORE.

Southtown.—hamlet, Somerset, 6 miles S. of Wells.—**2. Southtown,** or **Little Yarmouth,** sub. of Great Yarmouth, with which it is connected by a bridge over the river Yare, Suffolk; P.O.

Southville, seat, in co. and SW. suburbs of Limerick.

Southwaite, pl. with ry. sta., L. & NW. R., Cumberland, 7½ miles SE. of Carlisle; P.O., T.O.

Southwark, parl. and met. bor., on S. side of river Thames, in co. of London—parl. bor., 1998 ac., pop. 215,085; met. bor. (including Newington, Christchurch, St. George the Martyr, and St. Saviour Southwark pars.), 1131 ac., pop. 206,180. Southwark returns 3 members to Parliament (3 divisions—viz., West Southwark, Rotherhithe, and Bermondsey, 1 member for each division); its representation was increased from 2 to 3 members in 1885. The parliamentary constituencies together contain 27,946 electors. The Borough Market stands on the site of the old palace of the Bishops of Winchester; during alterations in 1895, some portions of the original building were discovered. **Southwark Bridge,** between Blackfriars Bridge and London Bridge, is an iron bridge 708 ft. long, the centre arch having a span of 402 ft.

Southwark Park, with ry. sta., SE. & C. R., near the Surrey Commercial Docks, in Bermondsey met. bor., co. London; covers an area of 63 ac.

Southwarnborough, 6 miles SW. of Winchfield sta., Hants; P.O. See WARNBOROUGH, SOUTH.

Southwater, eccl. dist. and vil. with ry. sta., L. B. & S. C. R., Horsham and Shipley pars., Sussex—dist., pop. 639; vil., 4 miles S. of Horsham; P.O., T.O.

Southweald, 1½ mile W. of Brentwood, Essex; P.O., T.O. See WEALD, SOUTH.

Southwell.—market town and par. with ry. sta., M. R., Notts, 6 miles W. of Newark and 16 miles NE. of Nottingham; 4937 ac., pop. 3161; P.O., T.O. Market day, *Saturday*. Southwell grew up around a 7th century church; had a palace of the archbishops of York, frequently occupied by Wolsey, and was the place where Charles I. surrendered to the Scottish commissioners; contains a house where the poet Byron spent many of his early days; and gives the title of Viscount to the Southwells of Hinlip. The first bishop of the new diocese of Southwell (Notts and Derbyshire) was appointed in 1884. The parish church, now the cathedral, has 3 Norman towers and nave (1110), Early English choir (1233), and Decorated chapter-house (1294). A meeting is held in May at the adjoining racecourse. Many of the inhabitants find employment in a neighbouring silk mill. There are three annual cattle fairs.—**2. Southwell,** vil., S. Dorset, on Portland Isle and 1 mile N. of Portland Bill; contains the Avalanche church, erected to commemorate the loss of the *Avalanche* in 1827.

Southwick on Wear, urb. dist. and par. (**Southwick**), Durham, on river Wear, on NW. side of Sunderland and wholly within its parl. limits; urb. dist. and par., 856 ac., pop. 12,643; P.O., T.O.; has shipbuilding, glass-making, brickworks, and potteries. Remains of a monastery founded in 674 are here.

Southwick.—hamlet and seat, 1½ m. S. of Tewkesbury, Gloucestershire.—**2. Southwick,** par. and vil., Hants—par., 3883 ac., pop. 561; vil., 3½ miles NE. of Fareham; P.O.; in vicinity is **Southwick Park,** seat.—**3. Southwick,** par., Northamptonshire, 2½ miles NW. of Oundle; 4625 ac., pop. 228; contains **Southwick Hall,** seat.—**4. Southwick,** urb. dist., coast par., and vil., with ry. sta., L. B. & S. C. R., Sussex, 4 miles W. of Brighton; urb. dist. and par., 1006 ac., pop. 3364; P.O., T.O.; near the vil. is **Southwick Park,** seat.—**5. Southwick,** par., Wilts, 2 miles SW. of Trowbridge; 2473 ac., pop. 871; P.O., T.O.

Southwick.—ry. sta., G. & SW. R., Kirkcudbrightshire, 3 miles NE. of Dalbeattie; P.O., T.O.—**2. Southwick,** *quoad sacra* par., Colvend par., Kirkcudbrightshire, 7 m. SE. of Southwick ry. sta.; pop. 476. **S. House** is a seat.

Southwold, mun. bor., par., seaport, and market town, with ry. sta., Southwold Ry., E. Suffolk, at mouth of river Blythe, 8 miles E. of Halesworth by rail and 14 miles S. of Lowestoft; mun. bor. and par., 612 ac., pop. 2800; P.O., T.O. Market day, *Thursday*. Southwold is situated on an eminence overlooking the sea, and is a place of great antiquity, known in Saxon times as *Sudwald*, and belonging at Domesday to Bury Abbey. It rose into notice upon the decline of Dunwich, and received its first charter from Henry VII. The chief architectural feature of Southwold is the handsome church of St. Edmund, built in 1460. There is a large hotel. In the centre of the town is a tower 101 ft. in height and 120 ft. above high water, with group-occulting light visible 17 miles, and on the pier end a fixed light visible 3 miles; lifeboat and coastguard stations. There are two piers and a breakwater. Southwold has become a favourite place of resort for sea-bathing, and has large fisheries of herring, cod, and sole. Coal is imported. At **Southwold** (or **Sole**) **Bay,** the boundaries of which have almost disappeared from successive encroachments of the sea, was fought, in 1672, the famous naval engagement between the Dutch under De Ruyter and the English under James Duke of York.

Southwood.—par., Norfolk, 10 miles SE. of Norwich; 439 ac., pop. 54.—**2. Southwood,** hamlet, Somerset, 5½ miles W. of Castle Cary.—**3. Southwood,** hamlet, Somerset, 3 miles NW. of Bruton.—**4. Southwood,** seat, 3¾ m. S. of Sevenoaks, Kent.

Southworth with Croft, par., Lancashire, 4 miles NE. of Warrington; 1887 ac., pop. 970; P.O., at **Croft.**

Soutra, ancient par., now in Fala and Soutra par., Haddingtonshire, the ancient hospital and church of "Soltre" stood near the top of **Soutra Hill** (1209 ft.), the most westerly ridge of the Lammermuir Hills, 8 miles NNW. of Lauder.

Soval, seat, 9 m. SW. of Stornoway, mid. Lewis Island, Outer Hebrides.

Sow.—river, Staffordshire; rises near Broughton, and flows 18 miles SE. past Eccleshall and Stafford to the Trent near Tixall.—**2. Sow,** river, Warwickshire; rises near Astley, and flows 15 miles SE. and S. to the Avon at Stoneleigh.

Sow, rivulet, co. Wexford; rises near Oulart, and flows 11 miles S. to Wexford Harbour.

Sowe, vil., Warwickshire, on r. Sow, 4 m. NE. of Coventry; P.O., called **Walsgrave-on-Sowe.**

Sowerby.—par. and vil., North-Riding Yorkshire, forming a SE. suburb of Thirsk; 2618 ac., pop. 2044; P.O.—**2. Sowerby,** urb. dist., town, and par., N. div. W. R. Yorkshire, 4 miles SW. of Halifax; urb. dist. and par., 2462 ac., pop. 3653; has cotton and woollen mfrs.—**3. Sowerby,** Lancashire. See INSKIP WITH SOWERBY.

Sowerby, Castle, Cumberland. See CASTLE SOWERBY.

Sowerby Bridge, urb. dist., par., and manufacturing town, with ry. sta., L. & Y. R., N. div. W. R. Yorkshire, on river Calder, at terminus of Rochdale Canal, 2½ miles SW. of Halifax; urb. dist. and par., 564 ac., pop. 11,477; P.O., T.O., and P.O. at **Sowerby Town,** 1 m. distant; it has risen rapidly, and is now a considerable and thriving place; with worsted and cotton spinning, oilcloth and carpet mfrs., dyeing, chemical, and iron works, and corn mills.

Sowerby Division, parl. div. of N. div. West-Riding Yorkshire; pop. 66,024.

Sowerby Row, hamlet, Cumberland, 9 miles S. of Carlisle; P.O.

Sowerby under Cotcliff, par., North-Riding Yorkshire, 2½ miles E. of Northallerton; 811 ac., pop. 57.

Sowley, pond, S. Hants, 3 m. E. of Lymington.

Sowton, par., Devon, 3 miles E. of Exeter; 1699 ac., pop. 418.

Soyea Island, Sutherlandshire, off the mouth of Loch Inver.

Soyland, urb. dist., par., and town, N. div. W. R. Yorkshire, 4½ miles SW. of Halifax—urb. dist. and par., 4265 ac., pop. 3135; has cotton and silk mills.

Spa.—pl., 2 miles S. of Ballynahinch, mid. co. Down; P.O.; has a chalybeate spring.—**2. Spa,** hamlet and watering-

place, with ry. sta., G. S. & W. R., 3½ miles NW. of Tralee, NW. co. Kerry, on Tralee Harbour; has a mineral spring; P.O.

Spa Common, ham., 1 m. E. of North Walsham, NE. Norfolk; P.O.

Spa Hill, co. Limerick, 8 miles SW. of Foynes; alt., 496 ft.

Spa Road, ry. sta., on the SE. & C. R., in Bermondsey met. bor., 1 m. SE. of London Bridge sta. See BERMONDSEY.

Spacey Houses, hamlet, E. div. West-Riding Yorkshire, 5 miles NW. of Wetherby.

Spain's Hall,—seat, 5½ miles NE. of Thaxted, Essex.—**2. Spain's Hall,** seat, Essex; 3½ m. NE. of Ongar.

Spalander, loch, 6 m. W. of Maybole, W. Ayrshire.

Spalding, urb. dist., market town, and par., with ry. sta., G. N. R., also served by G. N. & G. E. Jt. R. and M. & G. N. Jt. R., Lincolnshire, on river Welland, 14 m. SW. of Boston; P.O., T.O., and P.O. at **S. Common,** 2 m. distant. Market day, *Tuesday*. Spalding is an important railway centre, while the river has been made navigable to the town for vessels of from 50 to 70 tons. It is situated in a rich agricultural district, and has a large trade, by river and by rail, in corn, wool, coal, and timber. It has also flour, bone, and saw mills, breweries; fruit and vegetables are sent to the London markets. There are remains of a priory of 1501, a fine old church (restored 1860), a grammar school, a corn exchange, and a spacious market place. There are several horse and cattle fairs during the year.

Spalding (or **Holland**) **Division,** parl. div. of Lincolnshire; pop. 48,700.

Spalding Marsh, 5 miles NE. of Spalding, Lincolnshire.

Spaldington, par. and vil., East-Riding Yorkshire—3544 ac., pop. 224; vil., 4 miles N. of Howden; P.O.; in vicinity is **Spaldington Grange,** seat.

Spaldwick, par. and vil., Huntingdonshire—par., 1552 ac., pop. 249; vil., 7 miles W. of Huntingdon; P.O.

Spalford, par., Notts, 7 miles E. of Tuxford; 1043 ac., pop. 63.

Spamount, ry. sta., Castlederg and Victoria Bridge Ry., 1½ m. NE. of Castlederg, W. co. Tyrone.

Span Head, hill, on border of Somerset and Devon, in Exmoor, 7½ miles N. of South Molton; alt., 1618 ft.

Spanby, par., Lincolnshire, 5 miles SE. of Sleaford; 1041 ac., pop. 84.

Spancel Hill, hamlet, 4 m. NE. of Ennis, co. Clare.

Spango Water, Dumfriesshire; flows 7½ miles E. to Crawick Water.

Spaniard and **East Spaniard Sands,** shoals, in Thames estuary, 6 miles N. of Whitstable.

Spanish Cove, creek, 1 mile NE. of Crook Haven, SW. co. Cork.

Spanish Head, promontory, at SW. extremity of Isle of Man; alt., 350 ft.

Spanish Island, S. co. Cork, in Baltimore Bay; 119 ac.

Spanishpoint, hamlet, 2 miles SW. of Milltown Malbay, W. co. Clare, on Spanish Point; P.O.; the point was so called from 2 ships of the Spanish Armada having been wrecked here.

Spar Cave, near S. end of W. side of Loch Slapin, Skye.

Sparham, par., vil., and seat, Norfolk—par., 1785 ac., pop. 246; vil., 7 miles NE. of Dereham; P.O.

Sparkbrook, eccl. dist. (ry. sta., **Small Heath and Sparkbrook**), G. W. R., Aston par., Warwickshire, on river Cole, on SE. side of Birmingham; pop. 20,706; P.O., T.O.

Sparkbridge, vil., 4¾ m. N. Ulverston, Lancashire; P.O.

Sparkford, par. and vil. with ry. sta., G. W. R., Somerset—par., 1026 ac., pop. 224; vil., 5 miles SW. of Castlecary; P.O., T.O.; near the vil. is **Sparkford Hall,** seat.

Sparkwell, vil., 3 miles NE. of Devon; P.O., T.O.

Sparrowpit, hamlet, 2 miles E. of Chapel en le Frith, Derbyshire.

Sparsholt.—par. and vil., Berks, in NW. of co., 3½ miles W. of Wantage—par., 3329 ac., pop. 339; P.O., T.O.—**2. Sparsholt,** par. and vil., Hants—par., 3552 ac., pop. 350; vil., 2½ miles NW. of Winchester; P.O., T.O.

Spartleton Edge, hill ridge, 4 m. long, Berwickshire, between Whiteadder Water and Bothwell Water, culminating in **Spartleton;** alt., 1534 ft.

Sparty Lea, hamlet, 5 miles S. of Allendale, Northumberland; P.O.

Spath, hamlet, 2 miles N. of Uttoxeter, Staffordshire.

Spaunton, par., North-Riding Yorkshire, 7 miles NW. of Pickering; 1285 ac., pop. 77.

Spaxton, par. and vil., Somerset, 6 miles W. of Bridgwater; 3646 ac., pop. 834; the par. contains Four Forks, vil.; P.O., T.O.

Spean, river, Inverness-shire; issues from Loch Laggan, and flows through Glen Spean 20½ miles W. to the river Lochy a little below its efflux from Loch Lochy; affords good angling.

Spean Bridge, hamlet and ry. sta., Invergarry and Fort Augustus Ry. (alt., 231 ft.), Inverness-shire, on river Spean, 9½ miles NE. of Fort William by road and 24 miles SE. of Fort Augustus; P.O., T.O.; has a hotel.

Spear Head, prom., 2½ m. NW. of Thurso, Caithness.

Speckington, hamlet, Somerset, 3 miles NE. of Ilchester.

Speddoch, seat, Dumfriesshire, 10 miles NW. of Dumfries.

Spedlins Tower, old seat of the Jardine family, now a ruin, Dumfries, on r. Annan, opposite Jardine Hall.

Speech House Road, ry. sta., M. & G. W. Jt. R., in W. of Gloucestershire, 2½ miles S. of Coleford.

Speedwell Mine, near Castleton, Derbyshire; is a deep artificial excavation 750 yards long, leading into a natural cave of great depth, into which falls a stream.

Speen.—par. and vil. with ry. sta., Lambourn Valley Ry., Berks, in SW. of co.—par., 3491 ac., pop. 1294; vil., 1½ mile NW. of Newbury; P.O., T.O. **Speen House** is a seat.—**2. Speen,** ham., 4½ m. NW. of High Wycombe, S. Bucks; P.O.

Speenhamland, eccl. dist., Speen par., Berks, practically part of the town of Newbury; pop. 1999; P.O., T.O.

Speenoge, vil., in co. and 6 m. NW. Londonderry; P.O.

Speeton, par., vil., and ry. sta., N. E. R., E. R. Yorkshire, on the coast, 6 miles NW. of Bridlington by rail; 1852 ac., pop. 146; P.O. The **Speeton Cliffs,** over 400 ft. above the sea, are continued towards Flamborough Head by the Bampton and Buckton Cliffs and are rich in fossils.

Speke, par. with ry. sta., L. & NW. R., Lancashire, on r. Mersey, 7 m. SE. of Liverpool; 2526 ac., pop. 381; P.O.; contains **Speke Hall,** seat, a fine example of a timbered house.

Spelbrook, hamlet, 1 mile N. of Sawbridgeworth, Herts.

Speldhurst, par., vil., and seat, Kent—par., 2993 ac., pop. 1738; vil., 2½ miles NW. of Tunbridge Wells; P.O., T.O.

Spelga, mt., SW. co. Down, 3½ m. S. of Newcastle; alt., 1529 ft.

Spellow, ry. sta., L. & NW. R., SW. Lancashire, adjacent to Walton, Liverpool.

Spelsbury, par. and vil., Oxfordshire, in NW. of co., 1½ mile NW. of Charlbury; 4304 ac., pop. 442; P.O.

Spelve, Loch, sea-loch, on E. side of Mull, Argyllshire.

Spen, ham., E. div. W. R. Yorksh., 4 m. NW. Dewsbury.

Spen Valley Division, parl. div. of E. div. West-Riding Yorkshire; pop. 58,000.

Spencer Grange, seat, ½ m. N. of Great Yeldham, Essex.

Spencer Harbour, 3 miles ESE. of Drumkeeran, mid. co. Leitrim; P.O.

Spencer's Wood, ham., 5 miles S. of Reading, Berks; P.O.

Spence's, one of the Mourne Mts., S. co. Down, 4½ m. S. of Newcastle; alt., 1529 ft.

Spendmore Lane, pl., 2 m. from Birkacre, Chorley, mid. Lancashire; P.O.

Spennithorne, par. and vil. with ry. sta., N. E. R., N. R. Yorkshire—par., 1304 ac., pop. 171; vil., on river Ure, 2 miles SE. of Leyburn; P.O.; in vicinity is **Spennithorne Hall,** seat.

Spennymoor, urb. dist. and par. (Low Spennymoor) with ry. sta., N. E. R., containing also Merrington Lane, Tudhoe and Whitworth pars., Durham, 3 miles W. of Ferryhill Junction and 4 NE. of Bishop Auckland; urb. dist., 3388 ac., pop. 16,665; par., 237 ac., pop. 1175; P.O., T.O.; collieries and iron foundries employ many of the inhabitants.

Spernall, par., Warwickshire, 3 miles N. of Alcester; 1110 ac., pop. 74.

Spernfold Place, seat, near Frant, Sussex.

Sperrin Mountains, on border of cos. Tyrone and Londonderry; greatest alt., 2240 ft. The main range lies between Draperstown and Strabane.

Spetchley, par. and vil., Worcestershire—par., 780 ac., pop. 118; vil., 3 miles E. of Worcester; P.O., T.O.; near the vil. is **Spetchley Park,** seat.

Spettisbury, par. and vil., with ry. sta., S. & D. R., in E. of Dorset—par., 2250 ac., pop. 457; vil., on river Stour, 3 miles SE. of Blandford; P.O., T.O. **Spettisbury Ring** is a small circular camp.

Spexhall, par. and vil., E. Suffolk, 2 miles NW. of Halesworth; 1838 ac., pop. 195.

Spey, river; rises 8 miles E. of N. end of Loch Lochy,

Inverness-shire, and flows E. and NE. through Inverness-shire and Elginshire, and along border of Banffshire to the Moray Firth at Kingston between Lossiemouth and Portknockie; length, 107 miles; area of basin, 1300 sq. miles; is the most rapid river in Scotland, ranks next to the Tay in point of length and volume of water, and next the Tay and the Tweed in the area of its drainage basin and in the importance of its salmon fisheries.

Speymouth, par. and *quoad sacra* par., Elginshire, near mouth of river Spey—par., 6025 ac., pop. 619; *quoad sacra* par. (extending into Urquhart par.), pop. 1359; the par. church is 1½ mile NW. of Fochabers. Considerable quantities of salmon are sent to the London markets.

Speyside Distillery, Kingussie, Inverness-shire.

Spices Bridge, hamlet, Surrey, 6 miles S. of Reigate.

Spiddle, fishing vil. and seat of Lord Killanin, in co. and 11 miles SW. of Galway, at mouth of Owenboliska rivulet an excellent angling resort; pop. 235; P.O., T.O., called **Spiddal.**

Spiggie, place, Shetland, 17 miles SW. of Lerwick, near **Loch Spiggie,** opposite Colsay island.

Spike Island, 1 mile S. of Queenstown, S. co. Cork, in Cork Harbour; has Fort Westmorland battery; pop. 580. It was between 1847 and 1885 the chief prison for Irish convicts, who were employed in the fortifications and in the construction of the Royal Dockyard between Spike and Haulbowline.

Spillane Tower, on S. side of channel and in upper part of the estuary of the Shannon 1 mile below Limerick; has fixed light 36 ft. above high water and visible 9 miles.

Spilling Rock, on S. side of estuary of river Shannon, about 6 miles below Limerick; has a fixed light 16 ft. above high water and seen 7 miles.

Spilsby, town and par. with ry. sta., G. N. R., Lincolnshire, 7 miles SW. of Alford and 19 miles NE. of Boston; 1238 ac., pop. 1424; P.O., T.O. The church of St. James, restored 1879, contains several monuments in commemoration of the Willoughby family. Spilsby is the chief town in the S. part of Lindsey; it has trade in corn and agricultural produce; three fairs are held annually. Market day, *Monday.* There is an endowed grammar school. A bronze statue has been erected to Sir John Franklin (1786–1847), the Arctic navigator, who was a native.

Spindleston, par., Northumberland, 2½ miles E. of Belford; 461 ac., pop. 108.

Spink, northernmost summit of Slieve Bloom range, NW. Queen's co.; alt., 1087 ft.

Spinkhill, hamlet with ry. sta., L. D. & E. C. R., Derbyshire, 7 miles SE. of Sheffield; P.O.

Spinney Abbey, seat, Cambridgeshire, 5 miles S. of Ely; the abbey was founded in the reign of Henry III.

Spinningdale, vil., Sutherland, on Dornoch Firth, 6 miles SE. of Ardgay; P.O.

Spinsters' Rock, cromlech, Dartmoor, Devon, 2 miles N. of Chagford.

Spire Hill, N. Queen's co., 3 miles S. of Portarlington; alt., 323 ft.; has a tower on the top.

Spit Bank.—in Cork Harbour, S. co. Cork, off Queenstown; has a fixed light (Cork Harbour or Queenstown) 32 ft. above high water and seen 5 miles.—**2. Spit Bank,** in Waterford Harbour, E. co. Waterford, off Passage Point.

Spital.—ry. sta., L. & NW. & G. W. R., Cheshire, 4 miles S. of Birkenhead. See POULTON CUM SPITAL.—**2. Spital,** or **Spittle,** par., Northumberland, 9 miles E. of Hexham; 85 ac., pop. 6.

Spital, The, seat, on river Tyne, 1 mile NW. of Hexham, Northumberland.

Spital Hill, par., Northumberland, 1½ mile NW. of Morpeth; 157 ac., pop. 11.

Spital Hill, eminence, N. Caithness-shire, 3½ m. SE. of Halkirk; alt., 577 ft.

Spital House, seat, Berwickshire, 5½ miles W. of Berwick-on-Tweed.

Spitalfield, vil., Perthshire, 3 miles N. of Murthly ry. sta.; P.O., T.O.

Spitalfields, par., co. of London, in met. bor. of Stepney; 73 ac., pop. 24,208; after 1685 was extensively settled by French Protestants, who introduced the silk mfr., and is still occupied by silk-weavers; it derives its name from the spital or hospital of St. Mary, founded at the end of the 12th century.

Spitalhaugh, seat, Peeblesshire, on Lyne Water, 2 miles S. of West Linton.

Spitchwich, ham. and seat, Devon, 6 miles W. of Totnes.

Spithead, roadstead, at the entrance of Portsmouth harbour, Hants, extending 2 miles NW. and SE. along the SW. side of the Spit Sand, with an average breadth of 1½ mile; its natural advantages for safe anchorage, and its vicinity to the great naval establishments of Portsmouth, have made it a favourite rendezvous of the British fleet, and the system of fortifications intended for the defence of Portsmouth harbour and dockyards is also designed as a protection for the roadstead at Spithead, a term which is often applied, in a more extended sense, to the whole of the channel which separates the NE. coast of the Isle of Wight from the mainland of Hants. At No Man's Fort there is a Lloyd's signal station.

Spittal.—coast town and watering-place, Northumberland, at mouth of river Tweed, opposite Berwick-on-Tweed; P.O., T.O.; is a favourite watering-place with excellent beach for bathing; has a mineral spring and sea water baths; and carries on iron founding, mfrs. of spades and shovels, and large industry in fish-curing.—**2. Spittal,** hamlet, Lincolnshire, 6 miles SE. of Kirton in Lindsey; has a cattle fair.—**3. Spittal,** par. and vil., Pembrokeshire—par., 2803 ac., pop. 344; vil., 5½ miles N. of Haverfordwest; P.O.

Spittal.—hamlet, Caithness, 14 miles NW. of Wick; P.O. **2. Spittal,** place with site of ancient hospital, Roxburghshire, on Rule Water, 1½ mile E. of Denholm.—**3. Spittal,** vil., 2½ miles SE. of Cambuslang, Lanarkshire; pop. 483.

Spittal, South, or **Meikle, Port of,** pl., on W. coast of Wigtownshire, 2¼ m. SE. of Portpatrick.

Spittal House.—seat, N. R. Yorkshire, 4 miles SW. of Bowes.—**2. Spittal House,** seat, E. R. Yorkshire, 6 miles W. of Filey.

Spittal of Glenshee, hamlet with inn, Perthshire, at head of Glen Shee, 20 miles NW. of Blairgowrie. See also GLENSHEE.

Spittle, ham., SE. co. Limerick, 1½ m. NE. of Ballylanders.

Spittle.—Northumberland. See SPITTAL.—**2. Spittle,** hamlet, E. R. Yorkshire, 3 m NW. of Pocklington.

Spittlegate Within, par., Lincolnshire, wholly in bor. of Grantham; 473 ac., pop. 6553; P.O.; **Spittlegate Without,** par., Lincolnshire, adjoining the above par.; 1788 ac., pop. 141.

Spixworth, par. and vil., Norfolk, 5 miles N. of Norwich; 1235 ac., pop. 75; contains **Spixworth Park,** seat.

Spodden, rivulet, SE. Lancashire; runs 6 miles S. to the Roch, below Rochdale.

Spofforth with Stockeld, par. and vil. (Spofforth) with ry. sta., N. E. R., E. div. W. R. Yorkshire; 5468 ac., pop. 751; vil., 3½ miles NW. of Wetherby by rail; P.O., T.O.; on an eminence at SW. side of vil. stand the ruins of **Spofforth Castle** (1309); in vicinity is **Spofforth Hall,** seat.

Spon Lane, ry. sta. (for West Bromwich), L. & NW. R., Staffordshire, 4 miles NW. of Birmingham; a large glass factory is here.

Spondon, par. and vil. with ry. sta., M. R., Derbyshire—par., 2859 ac., pop. 2544; vil., 3 miles E. of Derby; P.O., T.O.; has tar works and a colour factory; in vicinity are **Spondon Hall** and **Spondon House,** seats.

Spoonbed (or **Sponebed**) **Hill,** Gloucestershire, 4 miles N. of Stroud; is crowned by an ancient camp, and was held by Earl Godwin in 1052, and by the Royalists in 1643.

Spooner Row, ry. sta., G. E. R., Norfolk, 3 miles SW. of Wymondham; P.O.

Spooyt Vane, The (White Spout), waterfall, in Glen Mooar, Isle of Man, 2 miles S. of Kirkmichael.

Sporle with Palgrave, par., Norfolk; 4255 ac., pop. 567; contains **Sporle,** vil., 2 m. NE. of Swaffham; P.O.

Spotland St. Clement, eccl. par., Rochdale par., Lancashire; pop. 7828.

Spott, par. and vil., Haddingtonshire—par., 7831 ac., pop. 423; vil., 3 miles S. of Dunbar; **Spott House,** seat, is in vicinity.

Spottes, seat, Kirkcudbrightshire, on Urr Water, 4 miles NW. of Dalbeattie.

Spottiswoode, seat, Berwickshire, 5½ miles NE. of Lauder.

Spout of Ballaggan, Stirlingshire. See BALLAGGAN.

Spratting Street, hamlet, Kent, 1 mile NW. of Ramsgate.

Spratton, par. and vil. with ry. sta., L. & NW. R., in co. and 7 miles NW. of Northampton—par., 2248 ac., pop. 773; P.O., T.O.; there are iron mines; in vicinity are **Spratton House,** seat of Lord Erskine, and **Spratton Hill House,** seat.

Spraydon House, seat, 5 miles S. of Cullompton, Devon.
Spreyton (or **Spreighton**), par. and vil., Devon—par., 3644 ac., pop. 360; vil., 7 miles E. of Okehampton; P.O., T.O.
Spridlington, par. and vil., Lincolnshire—par., 2298 ac., pop. 252; vil., 9 miles NE. of Lincoln; P.O.
Spring Gardens, pl., 2 m. N. of Frome, Somerset; P.O.
Spring Grove, seat, Kent, 4 m. SE. of Tonbridge.—**2. Spring Grove,** eccl. dist. and ry. stas. (**Isleworth and Spring Grove**), L. & SW. R., and (**Osterley and S. G.**) Met. Dist. Ry., in Heston-Isleworth urb. dist., Middlesex; pop. 1940; the former sta. is 1½ m. SW. of Brentford, the latter 1 m. NE. of Hounslow.
Spring Hill, seat, in N. of Isle of Wight, in NE. vicinity of East Cowes.
Spring House, seat, in co. and 4 m. SE. of Tipperary.
Spring Park, seat, 4 m. SW. of Stroud, Gloucestershire.
Spring Vale, ry. sta., L. & Y. R. (alt., 616 ft.), Lancashire, 1½ mile S. of Darwen; P.O., T.O.
Springbank, place with church, Berwickshire.
Springburn, *quoad sacra* par. with ry. sta., N. B. R., Glasgow City par., and NE. suburb of Glasgow—*quoad sacra* par., pop. 30,338; P.O., T.O. Here is Springburn Public Park and the Stobhill General Hospital.
Springfield, par., Essex, on NE. side of Chelmsford; 2907 ac., pop. 3274; P.O., T.O.; contains **Springfield Place** and **Springfield Hall,** seats.—**2. Springfield,** pl., near Dudley, Staffordshire; P.O., T.O.
Springfield.—vil., Dumfriesshire, on river Sark, ½ mile E. of Gretna Green; pop. 306; P.O.—**2. Springfield,** vil., 1½ mile SW. of Lasswade, Edinburghshire, on river North Esk; has papermills.—**3. Springfield,** vil., with ry. sta., N. B. R., Cupar par., and *quoad sacra* par., partly also in Ceres and Cults pars., Fife—*quoad sacra* par., pop. 1512; vil., on river Eden, 3 miles SW. of Cupar; pop. 785; P.O., T.O. There are flax and jute works.
Springfield.—vil., co. Antrim; now included in the bor. of Belfast.—**2. Springfield,** ham., 4 m. NW. of Enniskillen, mid. co. Fermanagh; P.O.—**3. Springfield,** seat, S. co. Kilkenny, 3½ m. E. of Waterford.
Springfield Castle, seat of Lord Muskerry, near Dromcolliher and 8 miles SE. of Newcastle ry. sta., S. co. Limerick.
Springfield House, seat, 4½ miles SE. of Solihull, Warwickshire.
Springfield Lodge, seat, in co. and 1 m. SW. of Bedford.
Springhead, urb. dist., par., and vil., with ry. sta. (**Grotton and Springhead**), L. & NW. R., 2½ m. E. of Oldham, S. div. W. R. Yorkshire—urb. dist. and par., 1558 ac., pop. 4698.
Springhill, seat, in detached part of Worcestershire, 4 m. SE. of Campden.
Springhill, seat, Berwickshire, near river Tweed, 4 miles W. of Coldstream.
Springhill.—seat, co. Carlow; post-town, Carlow—**2. Springhill,** seat, 1 mile SE. of Moneymore sta., SE. co. Londonderry.
Springholm, vil., 1 mile E. of Kirkpatrick, Kirkcudbrightshire; P.O.
Springkell, seat, Dumfriesshire, on Kirtle Water, 2½ miles NE. of Kirtlebridge sta.
Spring Mount, seat, 2½ miles SE. of Mountrath ry. sta., Queen's co.
Springmount House.—seat, 4 m. SW. of Borrisokane, N. co. Tipperary.—**2. Springmount House,** seat, Queen's co., 4½ m. NW. of Abbeyleix.
Springside, vil., with ry. sta., G. & SW. R., 3 m. NW. of Kilmarnock, Ayrshire; pop. (Bankhead and Springside Colliery) 1376; P.O., T.O.
Springthorpe, par. and vil., Lincolnshire—par., 1186 ac., pop. 163; vil., 4 m. E. of Gainsborough; P.O.
Springtown, ham., S. co. Fermanagh, 2 m. NE. of Swanlinbar.
Springvale, vil. and bathing-place on NE. coast of Isle of Wight, 2 miles SE. of Ryde.
Springvale, seat, co. Londonderry; post-town, Londonderry.
Springwell.—pl., 3 miles SE. of Gateshead, Durham; P.O.—**2. Springwell,** ham., N. Essex, 2 miles N. of Saffron Walden.
Springwell, part of town of Stonefield, Lanarkshire.
Springwood House, seat, 1 mile SW. of Kelso, Roxburghshire, near river Teviot.
Sprinkling Tarn, lake, Cumberland, 3½ miles NE. of Wasdale Head; is 1960 ft. above sea-level, and has good trout fishing.
Sprint, river, Westmorland; rises on Harter Fell, and flows 10 miles S. through Long Sleddale to the Kent near Kendal.
Sproatley, par. and vil., East-Riding Yorkshire—par., 1372 ac., pop. 306; vil., 4 miles N. of Hedon; P.O., T.O.
Sproston, par., Cheshire, on river Dane, 2 miles E. of Middlewich; 1284 ac., pop. 167.
Sprotbrough, par. and vil., S. div. W. R. Yorkshire—par., 2735 ac., pop. 345; vil., on river Don, 2½ miles SW. of Doncaster; P.O., called **Sprotborough;** in vicinity is **Sprotborough Hall,** seat.
Sproughton, par., vil., and seat, E. Suffolk—par., 2181 ac., pop. 637; vil., on r. Gipping, 3 m. W. of Ipswich; P.O.
Sprouston, par. and vil. with ry. sta., N. E. R., on NE. border of Roxburghshire—par., 8637 ac., pop. 911; vil., near river Tweed, 2 miles NE. of Kelso; P.O., T.O.
Sprowston, par., vil., and seat, Norfolk—par. (containing New Sprowston, vil.), 2632 ac., pop. 2359; vil., 3 miles NE. of Norwich; P.O. **S. Hall** is a seat.
Sproxton.—par. and vil., Leicestershire—par., 2338 ac., pop. 306; vil., 8 m. NE. of Melton Mowbray; P.O.—**2. Sproxton,** par., 1½ mile S. of Helmsley, North-Riding Yorkshire; 2867 ac., pop. 128.
Spunkane, pl., SW. co. Kerry, 1½ m. N. of Waterville.
Spur Ness, headland, at S. extremity of Sanday island, Orkney.
Spurn Head, headland, East-Riding Yorkshire, at the mouth of the Humber, 8 miles E. of Grimsby; P.O., T.O.; on point is **Spurn Lighthouse** with flashing light 120 ft. above high water and visible 17 miles, and in same tower a fixed light 60 ft. above high water visible 13 miles; there is also a Lloyd's signal station, and off point is **Spurn Light-Vessel,** with revolving light seen 11 miles.
Spurness, Holms of, 3 islets, in Spurness Sound, Orkney, between Stronsay and Sanday islands.
Spurstow, par. and vil., Cheshire—par., 1832 ac., pop. 434; vil., 7 miles WNW. of Nantwich; P.O.; in vicinity of vil. are **S. Hall** and **Lower S. Hall,** seats.
Spye Park, seat, 4 miles SW. of Calne, Wilts.
Spynie, New, par., Elginshire, on river Lossie, partly in parl. and police burgh of Elgin; 5861 ac., pop. 1910; the church is 2½ m. NW. of Elgin; in the NE. of the par. are the ruins of the ancient episcopal palace of Spynie; the par. also contains **Loch Spynie.**
Square, ham., co. Down, 5 m. E. of Rathfriland.
Square Point, ham., 3 miles S. of Corsock, Kirkcudbright.
Squerries, seat, near Westerham, Kent.
Squire's Carn, hill, 2 miles NW. of Moville, NE. co. Donegal; alt., 1058 ft.
Squire's Hill, SE. co. Antrim, 3½ m. NW. of Belfast; alt., 1230 ft.
Squirrels Heath, ham., 1½ m. ENE. of Romford, S. Essex; P.O.
Squod, loch, 5 m. NW. of Poolewe, W. Ross and Cromarty.
Sraduff House, seat, N. co. Tipperary, 3½ m. WNW. of Birr.
Srah.—ham., 7 m. NW. of Ballinrobe, S. co. Mayo; P.O.—**2. Srah,** ham., N. King's co., 4 m. NE. of Ferbane.
Sraheens, vil., SE. Achill island, co. Mayo, 3½ miles N. of Cloghmore; pop. 451.
Srahmore, ham., river, and seat, 5½ m. N. of Newport, W. co. Mayo; P.O.
Sron Smeur, loch (Tay Basin), NW. Perthshire, 4 m. NW. of W. end of Loch Rannoch; greatest depth, 33 ft.
Sronphadrick, deer forest, Perthshire; now included in DALNACARDOCH: which see.
Sruwaddacon Bay, NW. co. Mayo, 9 m. N. of Bangor.
Staarvey, pl., W. Isle of Man, 1½ m. N. of St. John's.
Stabannan, par. and hamlet, mid. co. Louth, on river Dee, 3 miles S. of Castlebellingham ry. sta.; 4381 ac., pop. 607; P.O., called **Stabannon.**
Stable Hills, pl., on E. side of Derwentwater, Cumberland, 1 mile S. of Keswick.
Stableford, hamlet, Staffordshire, 5 miles SW. of Newcastle under Lyme.
Stack, Loch, Sutherland, on E. side of Ben Stack; discharges the river Laxford.
Stack, The, two grand pyramids of rock, about 100 ft. high off W. side of Calf of Man.
Stack Castle Rocks, group of lofty sea rocks, off S. coast of Pembrokeshire, near St. Gowan's Head.
Stack Rock, South, off NW. point of Holyhead island, Anglesey; **Stack Lighthouse** is 91 ft. high, with revolving light 197 ft. above high water and seen 20 miles. The **North Stack** stands 1½ m. NE.

Stack of Scarlett, The, huge basaltic rock, on S. coast of Isle of Man, at Scarlett Point, the SW. extremity of Castletown Bay; is insulated at high water, and is about 40 ft. high.

Stacka Bay, on S. coast of Isle of Man, bounded on the W. by Spanish Head.

Stackallan, par. and seat of Viscount Boyne, mid. co. Meath, near river Boyne, 5 miles NE. of Navan; 2351 ac., pop. 304; P.O.

Stackpole Elidor, coast par., Pembrokeshire; 2988 ac., pop. 259; P.O., T.O., called **Stackpole; Stackpole Court,** seat of the Earl of Cawdor, is 3 miles S. of Pembroke.

Stacks Mountains, 6 miles NE. of Tralee, N. co. Kerry; greatest alt., 1170 ft.

Stacksteads, vil. with ry. sta., L. & Y. R. (alt., 724 ft.), SE. Lancashire, 1½ mile SW. of Bacup; P.O., T.O.; has mfrs. of cotton and woollens.

Stacumny, par., NE. co. Kildare, on river Liffey, 2 miles E. of Celbridge; 568 ac., pop. 102.

Staddiscombe, vil., Devon, 3 miles SE. of Plymouth; P.O.

Staddle Bridge, hamlet, North-Riding Yorkshire, 2 miles from Osmotherly; P.O.

Staddlethorpe, hamlet with ry. sta., N. E. R., East-Riding Yorkshire, 6 miles E. of Howden.

Staddon, pl., 1 m. SE. of Holsworthy, Devon.

Staddon Point, bold promontory, Devon, on E. side of Plymouth Sound, 2 miles S. of Plymouth; has a pier and coastguard station.

Stadhampton, par. and vil., Oxfordshire—par., 623 ac., pop. 253; vil., on river Thames, 6 miles N. of Wallingford; P.O., T.O.

Staffa, an uninhabited island of the Inner Hebrides, Argyllshire, 6 miles N. of Iona, 6 miles from the nearest point of Mull, and 54 by steamer W. of Oban; is about 1½ mile in circuit, has a greatest alt. of 144 ft., and affords excellent pasture. The coast of Staffa is pierced with grand basaltic caverns, the principal of which is Fingal's Cave, 227 ft. long, 42 ft. broad at the entrance, and 66 ft. high.

Staffield, par. and vil., 1½ mile NW. of Kirkoswald, Cumberland; 5634 ac., pop. 196; contains **Staffield Hall,** seat.

Staffin, or **Stenscholl,** hamlet, Skye island, Inverness-shire, near head of Staffin Bay, 18 miles N. of Portree; P.O., T.O. See STENSCHOLL. **Staffin Bay,** on NE. side of Skye island, 4 miles SE. of Rudha Hunish, is 1½ mile across the mouth and ¾ mile deep; on E. side of bay is **Staffin Island** (½ mile by ¼ mile). **S. House** is a seat.

Stafford, parl. and mun. bor., par., and county town of Staffordshire, with ry. sta., L. & NW. R., also served by G. N. R. (**Stafford Common**) and N. S. R., on river Sow, 27 miles NW. of Birmingham and 134 NW. of London by rail—parl. and mun. bors. and par., 1084 ac., pop. 20,895. Market days, *Monday* and *Saturday*. There are cattle markets every alternate *Tuesday*, and several cattle and horse fairs are held. Stafford grew up around a Saxon stronghold, which was replaced after the Conquest by a Norman castle. Fragments of the old walls still remain. The town is in general well built. Among the principal objects of interest are the two old churches of St. Mary and St. Chad, both recently restored; Edward VI.'s grammar school; the "William Salt" library; the county and town buildings, &c. Stafford is an important railway centre. Its chief industrial establishments are iron, engineering, and salt works, and several extensive factories for the mfr. of boots and shoes. There are technical and art schools, free libraries, public baths, &c. Izaak Walton (1593-1683), the angler, was a native. Stafford gives the title of marquis to the Gowers, and of baron to the Jerninghams. **Stafford Castle** is the seat of Lord Stafford. It returns 1 member to Parliament; it returned 2 members from Edward I. until 1885, when its parliamentary limits were extended. The parliamentary constituency contains 3543 electors.

Staffordshire, co. in west-midlands of England; bounded NW. and N. by Cheshire, NE. and E. by Derbyshire, SE. by Warwickshire, S. by Worcestershire, and W. by Shropshire; greatest length, N. and S., 50 miles; greatest breadth, E. and W., 34 miles; area, 744,984 ac., pop. 1,236,919. The co. is served by the N. S. R., L. & NW. R., partly by the G. N. R., M. R., and G. W. R. Staffordshire lies in the basin of the Trent, which traverses the co. from NW. to SE., receiving the Sow (with its tributary the Penk), Tame, Blythe, and Dove. Except in the north, which is chiefly wild moorland, the surface is generally level or gently undulating. About three-fourths of the surface is arable, but much of the soil is of a cold clayey nature; the best land is in the south. Along the banks of the streams are many rich meadows. (For agricultural statistics, see APPENDIX.) The new red sandstone occupies the whole of the centre of the co., but in the N. and S. are two valuable coal fields—the Pottery coal field and the Dudley coal field, the latter of which is celebrated for the extraordinary thickness of one of its seams, for the excellence of its coal for ironmaking, and the number and richness of its iron ores. Although still abundant, the production of iron ore has somewhat decreased of recent years. Its mineral wealth has given Staffordshire high rank in England for manufacturing industry, North Staffordshire being the chief seat of the earthenware mfr. in the kingdom, and South Staffordshire one of the chief seats of the iron mfr. Gypsum and zinc ore are worked, and at Stafford salt is extracted from brine. Other industries include brewing at Burton upon Trent, silk spinning and dyeing at Leek, and mfr. of aluminium at Oldbury. The "Black Country" is celebrated for mfrs. of all branches of the iron industry, including locomotives at Soho, railway carriages at Oldham, and anchors at Tipton. The whole county is covered with a network of railways and canals. Staffordshire contains 277 pars.; part of the parl. bors. of Birmingham and Dudley, the parl. and co. bors. of Hanley, Walsall, West Bromwich, and Wolverhampton (3 members), the parl. and mun. bors. of Newcastle under Lyme, Stafford, Stoke upon Trent, and Wednesbury, the co. bor. of Burton upon Trent, the mun. bors. of Burslem, Lichfield (which is a city and co. of itself), Longton, Smethwick, and Tamworth. It is mostly in the diocese of Lichfield. For parliamentary purposes it is divided into 7 divisions—viz., Leek, Burton, Western, North Western, Lichfield, Kingswinford, and Handsworth, 1 member for each division; the representation was increased from 6 to 7 members in 1885. The parliamentary constituencies together contain 94,419 electors.

Staffordshire and Worcester Canal, runs from the Grand Trunk Canal near Stafford to the Severn, and passes through Penkridge, Wolverhampton, Stourbridge, and Kidderminster.

Stafford, West, par. and vil., in S. of Dorset—par., 1015 ac., pop. 212; vil., 2 miles E. of Dorchester; P.O., called **Stafford;** near the vil. is **Stafford House,** seat.

Staffordstown.—hamlet with ry. sta., B. & N. C. R., 5 m. SW. of Randalstown, S. co. Antrim, near Lough Neagh; P.O.—**2. Staffordstown,** par., mid. co. Meath, 4 miles SE. of Navan; 616 ac., pop. 34. **S. House** is a seat.

Stagehouse Inn, ½ m. NW. of the head of Loch Shiel, SW. Inverness-shire.

Stagenhoe, hamlet, Herts, 3½ miles SW. of Stevenage; **Stagenhoe Park** is a seat.

Stags, The, reef, SW. coast of Cornwall, ½ mile SW. of Lizard Head.

Stags, The, group of rocks, E. side of entrance to Cork Harbour, S. co. Cork.

Stags of Arran, group of rocks, 5 miles NE. of Arran island, W. co. Donegal.

Stags of Broad Haven, 3 rocks, 3 miles N. of Benwee Head, N. co. Mayo; alt., 300 ft.

Stags of Castlehaven, 3 rocks, 1 mile S. of Toe Head, SW. co. Cork.

Stagsden, par. and vil., Bedfordshire, in W. of co.—par., 3419 ac., pop. 429; vil., 4½ miles W. of Bedford; P.O.

Stagshawbank, ham., Northumberland, at Roman wall, 4 m. NE. of Hexham; has fairs for cattle, sheep, and horses.

Stagwell, pl., 3 m. SW. of Cowes, I. of Wight.

Staholmog, par., N. co. Meath, 4 miles SW. of Nobber; 2109 ac., pop. 149.

Staigue Fort, 6 miles SW. of Sneem, S. co. Kerry; is a curious circular structure, very ancient, strongly built, and surrounded by a moat. It is one of the most remarkable antiquarian remains in Ireland, and is computed to be at least 2000 years old.

Stain, hamlet, Lincolnshire, 4 miles NW. of Alford. See WITHERN WITH STAIN.

Stainall, Lancashire. See STALMINE.

Stainborough, par. and vil., S. div. W. R. Yorkshire—1720 ac., pop. 490; vil., 3 miles SW. of Barnsley; P.O.; has an endowed school; Joseph Bramah (1749-1814), of lock-making celebrity, was a native. **S.** was a Roman

settlement. In the vicinity of vil. is **Stainborough Hall.**

Stainburn.—par., 1 mile E. of Workington, Cumberland; 1227 ac., pop. 223; P.O.—**2. Stainburn,** par., E. div. W. R. Yorkshire, 4 m. NE. of Otley; 3158 ac., pop. 150.

Stainby, par. and vil., Lincolnshire—par., 1459 ac., pop. 108; vil., 9 miles S. of Grantham; P.O.

Staincliff Hall, seat, in co. and near Derby.

Staincliffe, eccl. dist. with ry. sta. (**Staincliffe and Batley Carr**), L. & NW. R., Batley par., S. div. W. R. Yorkshire, 1½ mile N. of Dewsbury; pop. 4703; P.O., T.O.; blankets are manufactured. **Staincliffe Hall** is a seat.

Staincross, vil. with ry. sta., G. C. R., S. div. West-Riding Yorkshire, 3 miles NW. of Barnsley.

Staindrop, par. and vil., Durham—par., 2006 ac., pop. 1307; vil., 5 miles SW. of Bishop Auckland; P.O., T.O.; **S. House** is a seat.

Staindrop Range, an easterly spur of the Cheviots, 6 m. SW. of Wooler, Northumberland. Chief heights are Hedgehope Fell (2348 ft.), Combe Fell (2132 ft.), Dunmore Hill (1860 ft.), Staindrop Rig (1750 ft.), Shielcleugh Edge (1760 ft.), and High Cantle (1580 ft.).

Staines, urb. dist., market town, and par., with ry. stas., L. and SW. (**Staines Junction** and **High Street**) and G. W. R. (**Staines**), in SW. of Middlesex, on river Thames, 6 miles SE. of Windsor and 19 SW. of London; urb. dist. and par., 1918 ac., pop. 6688; P.O., T.O. Market day, *Friday*. There are cattle fairs in May and September. Staines, known to the Saxons as Stane, is said to derive its name from the ancient stones on the boundary of the City of London's jurisdiction of the Thames. The church of St. Mary has a tower by Inigo Jones (1631), repaired and altered in 1828, and the river is spanned by a bridge designed by Rennie (1832). There are breweries, mustard mills, and market gardens; 2 miles W. is Runnymede, with its racecourse. Here is a reservoir of the London water supply. On the other side of the bridge is the suburb of Egham Hythe.

Staines Junction, ry. sta., L. & SW. R., in urb. dist. of Staines, Middlesex.

Stainfield.—par., in co. and 9 miles E. of Lincoln; 2102 ac., pop. 156; P.O.—**2. Stainfield,** hamlet, Lincolnshire, 4 miles NW. of Bourn.

Stainforth.—par. and vil., N. div. W. R. Yorkshire—3696 ac., pop. 229; vil., 3 miles N. of Settle; P.O. On the W. is **S. Foss,** a picturesque fall on the Ribble.—**2. Stainforth,** par. and vil. with ry. sta. (**Stainforth and Hatfield**), G. C. R., S. div. W. R. Yorkshire—2341 ac., pop. 735; vil., on river Don, 9 m. NE. of Doncaster; P.O., T.O.

Staining, vil., NW. Lancashire, 2½ m. S. of Poulton-le-Fylde.

Stainland with Old Lindley, urb. dist., par., and town, with ry. sta. (**Stainland and Holywell Green**), L. & Y. R., N. div. W. R. Yorkshire, 3½ miles SW. of Halifax; urb. dist. and par., 2336 ac., pop. 4516; P.O., T.O.; is a busy place, carrying on mfrs. of woollen goods, worsted, cotton, paper, and pasteboard.

Stainley, North, with Sleningford, par. and vil., E. div. W. R. Yorkshire; 4245 ac., pop. 376; the vil. is 4 miles NW. of Ripon; P.O. An ancient earthwork, ½ mile distant, has yielded many interesting remains.

Stainley, South, with Cayton, par., E. div. W. R. Yorkshire; 2131 ac., pop. 190; contains **South Stainley,** vil., 5½ miles S. of Ripon; P.O.; in vicinity is **Stainley House,** seat.

Stainmore.—ry. summit, N. E. R., N. R. Yorkshire, 5½ miles W. of Bowes ry. sta.; alt., 1378 ft.—**2. Stainmore,** par., 3 miles SE. of Brough, Westmorland; 16,329 ac., pop. 501.

Stainrig, seat, 5 m. NW. of Coldstream, S. Berwickshire.

Stainsacre. See HAWSKER WITH STAINSACRE.

Stainsby.—hamlet, Derbyshire, 6 miles SE. of Chesterfield. —**2. Stainsby,** hamlet, Lincolnshire, 3 miles NE. of Horncastle.

Stainton.—hamlet, Cumberland, on river Eamont, 2 miles SW. of Penrith; P.O.—**2. Stainton,** Pembrokeshire. See STEYNTON.—**3. Stainton,** par., Westmorland, in S. of co.—1735 ac., pop. 332; vil., 4 miles S. of Kendal; P.O.—**4. Stainton,** par., North-Riding Yorkshire, 5½ miles SW. of Richmond; 1875 ac., pop. 40.—**5. Stainton,** par. and vil., North-Riding Yorkshire—par., 2306 ac., pop. 347; vil., 4½ miles NE. of Yarm; P.O.—**6. Stainton,** Durham. See STAINTON WITH STREATLAM.—**7. Stainton,** par., S. div. W. R. Yorkshire, 2½ miles W. of Tickhill; 2861 ac., pop. 224; P.O.—**8. Stainton,** vil., NW. Lancashire, 1½ m. SE. of Dalton-in-Furness.

Stainton, Great, par., Durham, 5½ miles NE. of Darlington; par., 1258 ac., pop. 76.

Stainton, Little, par., Durham, 4½ miles NE. of Darlington; 1145 ac., pop. 58.

Stainton Dale, coast par. with ry. sta., N. E. R., North-Riding Yorkshire, 9 miles NW. of Scarborough; 3145 ac., pop. 284; **Stainton Dale Cliffs** command a striking sea prospect.

Stainton Market, par., Lincolnshire. See MARKET STAINTON.

Stainton by Langworth, par., Lincolnshire, 4 miles W. of Wragby; par., 1453 ac., pop. 130.

Stainton le Vale, par., Lincolnshire, 5½ miles NE. of Market Rasen; 3032 ac., pop. 311.

Stainton with Streatlam, par., Durham. See STREATLAM AND STAINTON.

Stair, ham., 3 m. SW. of Keswick, Cumberland; P.O., T.O.

Stair, par. and vil., Ayrshire, on river Ayr—par., 5316 ac., pop. 1175; vil., 6½ miles E. of Ayr; P.O.; gives the title of earl to the family of Dalrymple; **Stair House,** seat, is in vicinity. In the neighbourhood Burns composed the poem "Man is made to Mourn."

Stairfoot, vil., with ry. sta., G. C. R. (for Ardsley), S. div. W. R. Yorkshire, 1½ mile SE. of Barnsley; P.O., T.O.

Stair Hole, romantic chasm, near Lulworth, Dorset.

Stairhaven, fishing harbour, Wigtownshire, on Luce Bay, 2½ miles S. of Glenluce.

Staithes, vil. with ry. sta., N. E. R., North-Riding Yorkshire, on the coast, 10 miles NW. of Whitby; P.O., T.O. The town is picturesquely situated, and derives its prosperity from fishing. James Cook (1728–79), the navigator, was apprenticed here, and ran away to sea. Here is a fixed light visible 5 miles.

Stake, Hill of, on border of Ayrshire and Renfrewshire, 4 miles NE. of Largs; alt., 1711 ft.

Stake Law, in co. and 5½ m. SE. of Peebles; alt., 1784 ft.

Stake Fell, mt., N. R. Yorkshire, 4 m. S. of Askrigg; alt., 1761 ft.

Stake Ness, headland, in co. and 3 m. NW. of Banff.

Stake, The, point on road over Stake Moss from Buckton to Bainbridge, N. R. Yorkshire; alt., 1812 ft.

Stake Pass, mountain pass, on confines of Cumberland and Westmorland, leading from the Langstrath branch of Borrowdale to the Mickleden branch of Langdale, between Stickle Pike and Rossett Crag; alt., 1576 ft.

Stakeford, pl., 1 mile from Choppington, Morpeth, E. Northumberland; P.O.

Stakepool, pl., 1 m. from Pilling, Fleetwood, N. Lancashire; P.O.

Stakesby Hall, seat, in S. vicinity of Whitby, North-Riding Yorkshire.

Stakeshill, pl., 4 miles NW. of Havant, Hants; P.O.

Stalbridge, town and par. with ry. sta., S. & D. R., Dorset, in NE. of co., 7 miles E. of Sherborne; 5882 ac., pop. 1504; P.O., T.O. Stalbridge is an ancient place, and was known at Domesday as *Staplebridge*. The church is very old. Stone quarrying is carried on. Stalbridge gives title to Lord Stalbridge and **Stalbridge Park** is his seat.

Staleen, seat, 3 m. SW. of Drogheda, N. co. Meath.

Staley, ry. sta., L. & NW. R., Cheshire. See STAYLEY.

Staleybridge. See STALYBRIDGE.

Stalham, vil. and par. with ry. sta., M. & G. N. Jt. R., Norfolk, 6 miles SE. of North Walsham and 16 miles NW. of Yarmouth; 1800 ac., pop. 892; P.O., T.O.; has trade in corn.

Stallsfield, par. and vil., Kent—par., 2294 ac., pop. 266; vil., 6½ miles SW. of Faversham; P.O., called **S. Green.**

Stallingborough, par. and vil., with ry. sta., G. C. R., Lincolnshire—par., 4517 ac., pop. 420; vil., 5 m. NW. of Grimsby; P.O., T.O.; has a coastguard station.

Stallingbusk, eccl. dist., Aysgarth par., North-Riding Yorkshire; pop. 196.

Stallington Hall, seat, 4½ m. NE. of Stone, Staffordshire.

Stalmine with Stainall, par., Lancaster; 2303 ac., pop. 537; vil. (**Stalmine**), near river Wyre, 3½ miles SE. of Fleetwood; P.O., T.O.; in vicinity is **Stalmine Hall,** seat.

Stalybridge, or **Staleybridge,** parl. and mun. bor., manufacturing town, and par., with ry. stas., L. & NW. & G. C. Jt. R. and L. & Y. R., Cheshire, on river Tame, 7½ miles E. of Manchester by rail—parl. bor. (partly in co. of Lancaster), 4537 ac., pop. 46,557; mun. bor. and par., 3130 ac., pop. 27,673. Market day, *Saturday*. Stalybridge is said to derive its name from the Staveleighs, who formerly resided here; but the town is entirely modern, dating from the year 1776. It has communica-

tion in all directions by railway. The principal mfrs. are the spinning of cotton yarns and the weaving of calicoes, but there are also numerous iron foundries and machine shops. Stalybridge was made a mun. bor. in 1857, and a parl. bor. in 1867; its municipal limits were extended in 1881, and its parliamentary limits in 1885. It returns 1 member to Parl. The parliamentary constituency contains 7491 electors.

Stamber Mill, eccl. dist., Oldswinford par., Worcestershire; pop. 4621.

Stamborough, ham., Somerset, 5 m. SW. of Watchet.

Stambourne, par. and vil., Essex, 8 miles NW. of Halstead; 2204 ac., pop. 361; P.O.

Stambridge, Great, par., Essex, 1½ mile E. of Rochford and 1½ miles NE. of Southend sta.; 2463 ac., pop. 331.

Stambridge, Little, par., Essex, adjacent to Great Stambridge; 606 ac., pop. 117.

Stamford.—mun. bor. and market town with ry. stas., G. N. R. and M. R., Lincolnshire, on river Welland, 16 m. NW. of Peterborough by rail—mun. bor., 1918 ac., pop. 8229; P.O., T.O. Market days, *Monday* and *Friday*. Stamford is a place of great historic interest; was one of the five chief cities of the Danes; was fortified by Stephen; and during the Middle Ages became the seat of a university and of several religious establishments, and was frequently visited by the English sovereigns. It carries on an extensive trade both by river and rail, is the centre of an agricultural district, and has mfrs. of agricultural implements and a large malting business. There are several cattle and horse fairs. Stamford was chartered by Edgar (972) and by Edward IV.; it regularly returned 2 members to Parliament from the time of Henry VIII. until 1867, and 1 member from 1867 until 1885.—**2. Stamford,** par., Northumberland, 4½ miles NE. of Alnwick; 1661 ac., pop. 113.

Stamford Baron St. Martin, par., Lincolnshire, in mun. bor. of Stamford; 79 ac., pop. 1011.

Stamford Baron St. Martin Without, par., Northamptonshire, on river Welland, and adjoining the above par.; 1011 ac., pop. 243.

Stamford Bridge, vil. with ry. sta., N. E. R., E. R. Yorkshire, on river Derwent, 9 miles NE. of York; P.O., T.O. Stamford Bridge was the scene of a sanguinary conflict between the Saxons under Harold and the Norwegians under Harold Haarfager, in which the Norwegians were defeated and their king slain.

Stamford Bridge, East, and **Stamford Bridge, West, with Scoreby,** 2 pars., East-Riding Yorkshire (containing the town of Stamford Bridge)—East Stamford Bridge, 1122 ac., pop. 394; Stamford, West, with Scoreby, 1946 ac., pop. 155.

Stamford (or **South Kesteven**) **Division,** parl. div. of Lincolnshire; pop. 45,298.

Stamford Hill.—eccl. dist. with ry. stas. G. E. R. and (**S. Tottenham and Stamford Hill**) M. R., Hackney met. bor., in N. of London; pop. 11,268; the G. E. R. sta. is 5 miles N. of Liverpool Street sta.—**2. Stamford Hill,** eminence, Cornwall, in NW. vicinity of Stratton; was the scene (1643) of a royalist victory.

Stamfordham, vil., Northumberland, on river Pont, 12 miles NW. of Newcastle-on-Tyne; P.O., T.O.; has horse and cattle fairs in April and August.

Stammerham, vil., NW. Sussex, near Horsham. Here is Christ's Hospital School, removed from former site in London (Newgate), April 1902.

Stamullin, par. and vil., E. co. Meath, 4 miles NW. of Rubriggan—par., 5144 ac., pop. 675; vil., pop. 105; P.O. Gormanstown ry. sta. is within the par.

Stanage, par., in NE. of Radnorshire, on river Teme; 2381 ac., pop. 153; contains **Stanage Park,** seat, 3 miles E. of Knighton.

Stanage Edge, cliff ridge, 4 m. long, 1 m. N. of Hathersage, N. Derbyshire. **Stanage Pole** reaches 1468 ft.

Stanborough, hamlet, 2 m. NW. of Hatfield, Herts.

Stanborough Hall, seat, 5 m. SW. of Totnes, Devon.

Stanbridge.—par. and vil. with ry. sta. (**Stanbridge Ford**), L. & NW. R., Bedfordshire—1514 ac., pop. 342; P.O.; the vil. is 2¾ miles NW. of Dunstable by rail, and has mfrs. of straw plait.—**2. Stanbridge** (Dorset), or HINTON PARVA: which see.—**3. Stanbridge,** seat, near Romsey, Hants.

Stanbrook, hamlet, in co. and 3½ miles SW. of Worcester.

Stanbury.—par. and vil., N. div. W. R. Yorkshire, 4 m. SW. of Keighley; 1970 ac., pop. 448; P.O.—**2. Stanbury,** seat, 4 miles S. of Reading, Berks.

Stancliffe Hall, seat, Derbyshire, 5½ m. SE. of Bakewell.

Stancombe, hamlet, Dorset, 5 miles E. of Bridport.

Stancombe Park, seat, 1 mile W. of Dursley, Gloucester.

Stand, eccl. dist., Prestwich par., SE. Lancashire, 5½ miles NW. of Manchester; pop. 6862; has cotton mfrs.

Stand Lane, eccl. dist., Prestwich par., SE. Lancashire; pop. 4500.

Stand Park, seat, SW. Lancashire, 6 m. N. of Liverpool.

Standard Hill, scene of battle of the Standard (1138), in which David of Scotland was defeated by the northern barons, North-Riding Yorkshire, near Northallerton.

Standbridge, vil., S. div. West-Riding Yorkshire, 2 miles S. of Wakefield.

Standburn, vil., 3 m. S. of Polmont, Stirlingshire; pop. 949; P.O.

Standedge, hill (alt., 1271 ft.), 8½ m. SW. of Huddersfield, SW. div. W. R. Yorkshire; pierced by a railway tunnel (M. R.), one of the longest in the country (3 m. 57 yds.).

Standen Hall, seat, NE. Lancashire, 1½ mile SW. of Clitheroe.

Standen House.—NE. of Ludgershall, Wilts.—**2. Standen House,** seat, 1 mile S. of Newport, Isle of Wight.

Standen Manse, seat, 1½ m. S. of Hungerford, SW. Berks.

Standerwick, vil., Somerset, 3 miles NE. of Frome; contains **Standerwick Court,** seat.

Standford.—ham., 3 miles NE. of Liphook, Hants; P.O.—**2. Standford,** Kent. See STANFORD.

Standgate, creek of the river Medway, Kent, 2 miles W. of Queenborough.

Standground, vil., Huntingdonshire, and par., Cambridgeshire—par., 1287 ac., pop. 1461; vil., on river Nen, 1 m. SE. of Peterborough; P.O., called **Stanground.** At the time of taking the last census the provisional order transferring the part of this par. in the Isle of Ely to Huntingdonshire had not been confirmed.

Standish.—par., Gloucestershire, 3 miles NW. of Stroud; 3210 ac., pop. 359; contains **Standish House.**

Standish with Langtree, urb. dist. and par., with ry. sta., L. & NW. R., Lancashire—urb. dist. and par., 3266 ac., pop. 6303; vil. (**Standish**), 3½ miles NW. of Wigan; P.O., T.O.; has large coal mines; **S. Park** is a seat.

Standlake, par. and vil., Oxfordshire—par., 2621 ac., pop. 524; vil., on river Windrush, 5 miles SE. of Witney; P.O., T.O.

Standlynch with Charlton All Saints, par., Wilts, on river Avon, 5 miles SE. of Salisbury; 3172 ac., pop. 387.

Standon.—par. and vil. with ry. sta., G. E. R., Herts, 8 miles NE. of Hertford; 7745 ac., pop. 2240; P.O.—**2. Standon,** par. and vil. with ry. sta. (**Standon Bridge**), L. & NW. R., Staffordshire—par., 2620 ac., pop. 418; vil., 7 miles SW. of Stoke upon Trent; P.O.—**3. Standon,** ham., 3½ m. SW. of Winchester, WSW. Hants.

Standrig, part of Wallacestone and Standrig vil., 1½ mile SW. of Polmont Junction, Stirlingshire.

Stane, vil., Lanarkshire, on South Calder Water, near Shotts Ironworks; pop. (including Burnbrae) 1908; extensive collieries are in the vicinity.

Stane Street, Roman road in Sussex, running from Chichester past Bignor Hill, Billingshurst, and Dorking.

Stanegate, Roman road, leaving the Maiden Way at Carvoran, east of Greenhead sta., Northumberland, and passing *Æsica* and Chesterholme camp (*Vindolana*), to the Devil's Causeway at Bewclay. It was probably constructed between A.D. 80 and A.D. 121, when Hadrian's Wall was built.

Stanely Castle, ruined seat, Renfrewshire, 2 miles SW. of Paisley.

Stanesgate, or **Stangate,** ham., Essex, 5 m. SE. Maldon.

Stanfield, par., Norfolk, 3 miles W. of Elmham ry. sta.; 938 ac., pop. 146; contains **Stanfield Hall, seat.**

Stanford.—hamlet, Bedfordshire, 3½ miles SW. of Biggleswade.—**2. Stanford,** par. and vil., Kent—par., 1192 ac., pop. 312; vil., 2½ miles NW. of Hythe; P.O., T.O.—**3. Stanford,** par. and vil., Norfolk, 7 miles NE. of Brandon; 2696 ac., pop. 106.—**4. Stanford,** par. with ry. sta. (**Yelvertoft and Stanford Park**), L. & NW. R., Northamptonshire; 2143 ac., pop. 35; contains **Stanford Park,** seat of Lord Braye, 6 m. NE. of Rugby.

Stanford Bishop, par., in E. of Herefordshire, 3 miles SE. of Bromyard; 1514 ac., pop. 173.

Stanford Bridge, on river Teme, Worcestershire, 6 miles SW. of Stourport; P.O., T.O. See STANFORD ON TEME.

Stanford Court, seat, in co. and vicinity of Worcester.

Stanford Dingley, par. and vil., Berks—par., 964 ac., pop. 130; vil., 9 miles W. of Reading; P.O.

Stanford Hall, seat, 3 miles SW. of Newport, Shropshire.

Stanford Park, ry. sta., Northamptonshire. See STANFORD, and also YELVERTOFT.
Stanford Regis, hamlet, Herefordshire, 3 miles S. of Bromyard.
Stanford Rivers, par. and vil., Essex—par., 4414 ac., pop. 908; vil., 2 miles SW. of Ongar; P.O.
Stanford in the Vale, par. and vil., in NW. of Berks—par., 2927 ac., pop. 728; vil., 4 miles SE. of Faringdon; P.O., T.O.; in vicinity is **Stanford Place,** seat.
Stanford le Hope, par. and vil. with ry. sta., L. T. & S. R., Essex—par. 2506 ac., pop. 1755; vil., on river Thames, 5 miles SW. of Pitsea and 27 miles E. of London; P.O., T.O.
Stanford on Teme, par. and vil., Worcestershire, 6 miles SW. of Stourport; 1272 ac., pop. 164; P.O., T.O., called **Stanford Bridge;** contains **Stanford Court,** seat.
Stanford upon Soar, par. and vil., Notts—par., 1515 ac., pop. 197; P.O.; vil., 1½ mile N. of Loughborough; in vicinity is **Stanford Hall,** seat.
Stangate, Essex. See STANESGATE.
Stanghow, par., N. R. Yorkshire, in Skelton and Brotton urb. dist., 4 m. E. of Guisborough; 3135 ac., pop. 1229.
Stanfree, ham., 2 miles N. of Bolsover, Derbyshire.
Stanground, in N. of Huntingdonshire, 1 mile SE. of Peterborough; P.O. See STANDGROUND.
Stangrove Park, seat, adjoining Edenbridge, Kent.
Stanhill Court, seat, 2 m. E. of Newdigate, SE. Surrey.
Stanhoe, par. and vil. with ry. sta., G. E. R., Norfolk—par., 1497 ac., pop. 368; vil., 3 miles SW. of Burnham Market sta. and 10 miles SE. of Hunstanton by rail; P.O., T.O.; in vicinity is **Stanhoe Hall,** seat.
Stanhope.—urb. dist. and par. with ry. sta., N. E. R. (alt., 636 ft.), Durham—urb. dist. and par. (Stanhope Urban), 216 ac., pop. 1964; town, on river Wear, 6 miles NW. of Wolsingham and 9¼ miles E. of Wearhead; P.O., T.O. Ironstone and limestone are extensively worked. **Stanhope Castle** was a seat of the Featherstonehaugh family; the park is 12 miles in circuit.—**2. Stanhope,** par., co. Durham, adjoining the above; 60,620 ac., pop. 5801.
Stanhope Burn, Peeblesshire; flows 4½ miles NW. to the Tweed, 2½ miles N. of Crook Inn.
Stanion, par., Northamptonshire, 6 miles NE. of Kettering; 1644 ac., pop. 293; P.O.
Stank, hamlet, North-Riding Yorkshire, 3 miles NE. of Northallerton.
Stank House, seat, in co. and 1 mile W. of Warwick.
Stanks, hamlet, E. div. West-Riding Yorkshire, 6 miles NE. of Leeds.
Stankthread, place with fine waterfall, on river Eden, Westmorland, near Kirkby Stephen.
Stanlake House, seat, near Twyford sta., Berks.
Stanley.—urb. dist., par., and vil., with ry. sta., G. N. R., S. div. W. R. Yorkshire — urb. dist., 4261 ac., pop. 12,290; par., 2242 ac., pop. 4787; vil., 2 miles NE. of Wakefield; P.O., T.O.; has brickfields and ropemaking; at Pindar's Field Robin Hood is said to have fought the Pindar of Wakefield.—**2. Stanley,** par. and vil., in co. and 4½ miles NE. of Derby; 1129 ac., pop. 1263; P.O.; has coalfields, ironworks, and mfrs. of bricks.—**3. Stanley,** urb. dist., par., and vil., Durham—urb. dist. (containing also Oxhill and South Moor pars.), 3593 ac., pop. 13,554; par., 1901 ac., pop. 9355; vil., 8 miles W. of Durham; P.O., T.O.—**4. Stanley,** hamlet, 4 miles NE. of Lanchester, Durham.—**5. Stanley,** eccl. dist. and ry. stas., L. & NW. R. and (**Stanley and Knotty Ash**) C. L. C. R., West Derby par., Lancashire, on W. side of Liverpool; pop., 6209—**6. Stanley,** hamlet, 5 miles SW. of Leek, Staffordshire; P.O. See ENDON AND STANLEY.
Stanley, vil. with ry. sta. (**Stanley Junction**), C. R. and H. R., and *quoad sacra* par., partly also in Kinclaven par., Perthshire—*quoad sacra* par., pop. 1220; vil., on river Tay, ½ mile SW. of Stanley Junction and 7 miles N. of Perth; pop. 1035; P.O., T.O.; has cotton factories; **Stanley House,** seat, is in vicinity.
Stanley Common, 2 miles SW. of West Hallam, Derbyshire; P.O.
Stanley Gill, rivulet, Cumberland, flowing through a picturesque ravine to the Esk, and making a romantic waterfall (62 feet) called **Stanley Force.**
Stanley Hall, seat, 2 miles N. of Bridgnorth, Shropshire.
Stanley Park, seat, 1½ m. SW. of Stroud, Gloucestershire.
Stanley Pontlarge, par., Gloucestershire, 6 miles NE. of Cheltenham; 684 ac., pop. 66.
Stanley Reservoirs, 2 miles SW. of Paisley, Renfrewshire.
Stanley St. Leonard. See LEONARD STANLEY.
Stanley Sands, on W. coast of Anglesey, near Holyhead.
Stanley with Wrenthorpe, Yorkshire. See STANLEY.
Stanleys, seat, Hants; post-town, Lymington.
Stanlow, par., Cheshire, on river Mersey, 8 miles N. of Chester; 222 ac., pop. 23.
Stanmer, par., Sussex, 4 miles NE. of Brighton; 1341 ac., pop. 94; P.O.; **Stanmer Park** is the seat of the Earl of Chichester.
Stanmore, Great, par. and vil. with ry. sta. (**Stanmore**), L. & NW. R., in N. of Middlesex—par., 1484 ac., pop. 1827; vil., on hill slope, 2 miles NE. of Harrow and Wealdstone sta., P.O., T.O.; called **Stanmore;** near the vil. is the seat of **Stanmore Hall.**
Stanmore, Little, par., in N. of Middlesex, adjacent to Great Stanmore; 1591 ac., pop. 1069; contains part of Elstree vil.
Stanner, ry. sta., G. W. R., Radnorshire, 3¼ miles SE. of New Radnor; the **Stanner Rocks,** a volcanic group of rocks, are in vicinity.
Stannergate, ry. sta., Dundee and Arbroath Joint Ry., in Dundee, Forfarshire.
Stanner Point, headland, N. Lancashire, on N. side of mouth of r. Ribble.
Stanney, Great and **Little,** 2 pars., in co. and 5 miles N. of Chester—Great Stanney, 1029 ac., pop. 58; Little Stanney, 831 ac., pop. 145.
Stanningfield, par. and seat, W. Suffolk, 5½ miles SE. of Bury St. Edmunds; 1469 ac., pop. 258; P.O.
Stanninghall. See HORSTEAD WITH STANNINGHALL.
Stanningley, eccl. dist. and ry. sta., G. N. R., Leeds par., E. div. W. R. Yorkshire, on W. side of Leeds; pop. 6706; P.O., T.O.; has woollen factories, machine works, and iron founding; the sta. is 5 miles W. of Leeds Central station.
Stannington.—par. and vil. with ry. sta., N. E. R., Northumberland—par., 10,312 ac., pop. 1064; vil., on river Blyth, 4½ miles S. of Morpeth; P.O.; in vicinity is **Stannington Hall,** seat.—**2. Stannington,** eccl. dist. and vil., Ecclesfield par., S. div. W. R. Yorkshire—dist., pop. 3735; vil., 4 miles W. of Sheffield; P.O., T.O.
Stannochy, seat, Forfarshire, 1 m. SW. of Brechin.
Stanpit, ham., 1¼ m. SE. of Christchurch, SW. Hampshire; P.O., T.O.
Stansfield, par. and vil., W. Suffolk, 5 miles N. of Clare; 2021 ac., pop. 335; P.O.
Stansfield Hall, seat and ry. sta., L. & Y. R., 1 mile NW. of Todmorden, W. R. Yorkshire.
Stanshawes Court, seat, 1 mile WSW. of Chipping Sodbury, Gloucestershire.
Stanshope, hamlet, Staffordshire, 6 miles NW. of Ashbourne.
Stanstead.—vil. with ry. sta., G. E. R., Essex, on river Stort, 2½ m. NE. of Bishop Stortford; P.O., T.O.; in vicinity is **Stanstead Hall,** seat.—**2. Stanstead,** par. and vil., W. Suffolk—par., 1195 ac., pop. 326; vil., 5½ miles NW. of Sudbury; P.O.—**3. Stanstead,** vil. and eccl. dist., Stoughton par., partly also in Up Marden par., Sussex—dist., pop. 267; vil., 7 miles NW. of Chichester; in the vicinity is **Stanstead Park,** seat.
Stanstead Abbots, par. and vil., in SE. of Herts, on river Lea, 2 miles SE. of Ware and 4 miles E. of Hertford; 2612 ac., pop. 1484; P.O., T.O. **S. Bury** and **S. Hall** are seats.
Stanstead St. Margaret, par., in SE. of Herts, adjacent to Stanstead Abbots; 408 ac., pop. 192; P.O., T.O.
Stansted, par. and vil., Kent., 7 miles NE. of Sevenoaks; 1974 ac., pop. 341.
Stansted Mountfitchet, par. (ry. sta., **Stanstead,** G. E. R.), Essex, at W. border of co., on river Stort; 4224 ac., pop. 2208; contains **Stanstead,** vil., 2½ miles NE. of Bishop Stortford; P.O., T.O.; and **S. Hall** is a seat.
Stansty, par., Denbighshire, partly in the parl. limits of Wrexham; 577 ac., pop. 1724.
Stanswood, hamlet, Hants, 6 miles SE. of Southampton.
Stanthorne, par. and seat, Cheshire, 1 mile NW. of Middlewich; 1113 ac., pop. 206. **S. Hall** is a seat.
Stanton, or **Stanton in Peak.**—par. and vil., Derbyshire, 3 miles SE. of Bakewell; 1928 ac., pop. 851; in vicinity of vil. is **Stanton Wood House,** seat.—**2. Stanton,** par. and vil., Gloucestershire, 7 miles SE. of Evesham; 1818 ac., pop. 275; P.O.—**3. Stanton,** par., Northumberland, 5 miles NW. of Morpeth; 2273 ac., pop. 49.—**4. Stanton,** vil., Shropshire, on river Roden; P.O., T.O. See STANTON UPON HINE HEATH.—**5. Stanton,** par., Staffordshire, 3 m. W. of Ashbourne; 2027 ac., pop. 297; P.O.; the birthplace of Archbishop Sheldon (1598–1677).—**6. Stanton,** par. and vil., W. Suffolk—par.,

3319 ac., pop. 778; vil., 9 miles NE. of Bury St Edmunds; P.O., T.O.—**7. Stanton,** ry. sta., Wilts, between Swindon and Highworth.—**8. Stanton.** See also STAUNTON.—**9. Stanton,** Derbyshire. See STANTON AND NEWHALL.—**10. Stanton,** ry. sta., G. W. R., 4¼ m. NE. of Swindon, NE. Wilts.

Stanton, Long, par. and vil., Shropshire—par., 2725 ac., pop. 217; vil., 7 m. SW. of Much Wenlock; P.O.

Stanton, Long (All Saints), par. and vil., Cambridgeshire; P.O. See LONG STANTON.

Stanton, Long, St. Michael, par., Cambridgeshire. See LONG STANTON.

Stanton, Stoney, par. and vil., Leicestershire. See STONEY STANTON.

Stanton, Upper, hamlet, in N. of Monmouthshire, 5 miles NE. of Abergavenny.

Stanton Drew, par. and vil., Somerset—par., 2078 ac., pop. 712; vil., 7 miles S. of Bristol; P.O.; numerous Druidical antiquities are near the church; the par. contains **Stanton Court,** seat.

Stanton Fitzwarren, par., Wilts, 4½ m. NE. of Swindon; 1113 ac., pop. 166; P.O.; contains **Stanton House,** seat.

Stanton Gate, ry. sta., M. R., on border of Notts and Derbyshire, 2½ miles SE. of Ilkeston.

Stanton Harcourt, par. and vil., Oxfordshire—par., 3447 ac., pop. 491; vil., 4½ miles SE. of Witney; P.O.

Stanton Hill, ham., 3 m. from Sutton in Ashfield, Notts; P.O.

Stanton Lacy, par. and vil., Shropshire—par. (containing a suburban part of Ludlow), 5745 ac., pop. 636; vil., on river Corve, 3 miles NW. of Ludlow; P.O.

Stanton Prior, par. and vil., Somerset, 5 miles SW. of Bath; 832 ac., pop. 81.

Stanton St. Bernard, par. and vil., Wilts—par., 2043 ac., pop. 242; vil., on Kennet and Avon Canal, 6 miles E. of Devizes; P.O.

Stanton St. Gabriel, coast par., Dorset, 4 miles W. of Bridport; 1070 ac., pop. 57.

Stanton St. John, par. and vil., in co. and 4 miles NE. of Oxford; 2731 ac., pop. 452; P.O.

Stanton St. Quintin, par. and vil., Wilts, 4 miles NW. of Chippenham; 1807 ac., pop. 268.

Stanton Woodhouse, seat of Duke of Rutland, Derbyshire, 3 miles NE. of Winster. **S. Moor** in the vicinity contains a stone circle.

Stanton and Newhall, par., Derbyshire, 2½ miles SE. of Burton on Trent, in urb. dist. of Swadlincote District; 1788 ac., pop. 5379; has extensive collieries and mfrs. of pottery; P.O., called **Stanton.**

Stanton by Bridge, par. and vil., Derbyshire—par., 1433 ac., pop. 141; vil., 6 miles S. of Derby; P.O.

Stanton by Dale, par. and vil., Derbyshire—par., 1462 ac., pop. 655; vil., 7 miles E. of Derby; P.O.

Stanton in Peak, Derbyshire; P.O. See STANTON.

Stanton on the Wolds, par., in co. and 7 miles SE. of Nottingham; 1406 ac., pop. 98.

Stanton under Bardon, par., in co. and 9 miles NW. of Leicester; 1447 ac., pop. 525; P.O.

Stanton upon Arrow. See STAUNTON ON ARROW.

Stanton upon Hine Heath, par. and vil., Shropshire—par., 5662 ac., pop. 635; vil., on river Roden, 5 miles SE. of Wem; P.O., T.O., called **Stanton.**

Stantonbury, par., Bucks, 1½ mile NE. of Wolverton; pop., 809 ac., pop. 41; P.O., T.O.

Stantonbury Hill, Somerset, 5 miles SW. of Bath; is crowned by a well-preserved ancient camp of 30 ac.

Stanway.—par. and vil., Essex—par., 3327 ac., pop. 1107; vil., 4 miles W. of Colchester; P.O.; near the vil. is **Stanway Hall,** seat.—**2. Stanway,** par. and vil., Gloucestershire—par., 3860 ac., pop. 332; vil., 11 miles E. of Tewkesbury; P.O., T.O.; **Stanway Park** is the seat of the Earl of Wemyss and March.—**3. Stanway,** par., Herefordshire. See ADFORTON, &c.—**4. Stanway,** hamlet, Shropshire, 4½ miles SE. of Church Stretton.

Stanwell, par. and vil., Middlesex, in SW. of co.—par., 3024 ac., pop. 2210; vil., 2 miles NE. of Staines; P.O., T.O.; in vicinity is **Stanwell Park,** seat.

Stanwick, par. and vil., Northamptonshire—par., 2023 ac., pop. 901; vil., 1½ m. NE. Higham Ferrers; P.O., T.O.

Stanwick St. John, par., North-Riding Yorkshire, 8 miles NE. of Richmond; par., 1398 ac., pop. 115; contains **Stanwick Park,** a seat.

Stanwix, par., Cumberland, on N. side of Carlisle; 6651 ac., pop. 4052; P.O., T.O.

Stapeley, par. and vil., Cheshire, 1 mile SE. of Nantwich; 1250 ac., pop. 686; contains **Stapeley House,** seat.

Stapenhill, par., on river Trent, on SE. side in co. bor. of Burton on Trent; 810 ac., pop. 5771; P.O., T.O.

Staplake House, seat, near Starcross sta., Devon.

Staple.—hamlet, Wilts, 3 miles SE. of Hindon.—**2. Staple,** par. and vil., Kent, 2 miles SE. of Wingham; 1010 ac., pop. 491; P.O.—**3. Staple,** one of the Farne Islands, off the coast of Northumberland, 3½ m. NE. of Bamborough Castle.

Staple Fitzpaine, par. and vil., Somerset, 4½ miles SE. of Taunton; 3029 ac., pop. 257.

Staple Hill.—ry. st., M. R., 2 miles from Fishponds sta., Gloucestershire; P.O., T.O.—**2. Staple Hill,** SW. Somerset, 5½ m. S. of Taunton; alt., 1035 ft.

Staple Inn, par., co. of London, in met. bor. of Finsbury, containing Staple Inn, connected with Gray's Inn; 1 ac., pop. 12.

Staple Street, hamlet, Kent, 5 miles NW. of Canterbury.

Staple Tor, Great, summit, Dartmoor, Devon, 4 miles NE. of Tavistock; alt., 1482 ft.; in vicinity are **Mid Staple Tor** and **Little Staple Tor.**

Staplecross.—vil., Sussex, 6 miles NE. of Battle; P.O., T.O.—**2. Staplecross,** ham., ½ mile SE. of Hockworthy, Devon.—**3. Staplecross,** pl. and seat, 1 mile NE. of Christchurch, Hants.

Staplefield Common, eccl. dist. and vil., Cuckfield par., Sussex—dist., pop. 755; vil., 4 miles NW. of Cuckfield; P.O., called **Staplefield.**

Stapleford.—par. and vil., Cambridgeshire—par., 1835 ac., pop. 409; vil., 4 miles SE. of Cambridge; P.O.—**2. Stapleford,** par. and vil., Herts—par., 1355 ac., pop. 216; vil., 2½ miles N. of Hertford; P.O.—**3. Stapleford,** par., Leicestershire, 4 miles E. of Melton Mowbray; 2273 ac., pop. 142; contains **Stapleford Park.**—**4. Stapleford,** par., Lincolnshire, on river Witham, 6 miles NE. of Newark; 2725 ac., pop. 154.—**5. Stapleford,** market town and par., with ry. sta. (**Stapleford and Sandiacre**), M. R., Notts, on river Erewash, 6 miles W. of Nottingham; 1253 ac., pop. 5766; P.O., T.O. Stapleford has an ancient church and an endowed school. Silk and lace are manufactured. **Stapleford House** is a seat.—**6. Stapleford,** par. and vil., Wilts—par., 2118 ac., pop. 247; vil., 4 miles NW. of Wilton; P.O., T.O.

Stapleford Abbots, par., Essex, 5 miles N. of Romford; 2365 ac., pop. 364; P.O.

Stapleford Hall, seat, on border of Leicestershire and Rutland, 4½ miles SE. of Melton Mowbray.

Stapleford Tawney, par., Essex, 6½ miles N. of Romford; 1657 ac., pop. 224; P.O., T.O.

Staplegate, par., Kent, in Canterbury city; 1 ac., pop. 320.

Staplegrove, par. and vil., Somerset—par., 1031 ac., pop. 292; vil., 1½ mile NW. of Taunton; P.O., T.O.; has flax mills and a tannery.

Staplehurst, par. and vil. with ry. sta., SE. & C. R., Kent—par., 5897 ac., pop. 1688; vil., 8 miles S. of Maidstone; P.O., T.O.; near the vil. is **Staplehurst Place,** seat.

Staplers Heath, sandy ridge, Isle of Wight, 1½ mile E. of Newport; commands a magnificent view.

Staples, The, Northumberland. See FARNE ISLANDS.

Staplestown, seat, in co. and 2 m. SE. of Carlow.

Stapleton.—par., Cumberland, 9 miles NE. of Longtown—par., 4743 ac., pop. 307.—**2. Stapleton,** seat, Dorset, near Pimperne Down, 3 miles N. of Blandford.—**3. Stapleton,** dist. with ry. sta. (**S. Road**), G. W. R., on NE. side of Bristol, formerly urb. dist., now included in city of Bristol; P.O., T.O.; was the birthplace of Hannah More (1745–1833), novelist and essayist. The residence of the bishops of Gloucester once stood here.—**4. Stapleton,** par., 1½ mile NE. of Presteigne, Herefordshire; 1344 ac., pop. 132.—**5. Stapleton,** par. and vil., Leicestershire—par., 1365 ac., pop. 184; vil., 3½ miles NE. of Hinckley; P.O.—**6. Stapleton,** par. and vil., Shropshire—par., 2554 ac., pop. 237; vil., 5 miles S. of Shrewsbury; P.O.—**7. Stapleton,** hamlet, par., Somerset, 4 m. SE. of Ilchester.—**8. Stapleton,** par., North-Riding Yorkshire, on river Tees, 2 m. SW. of Darlington; 1001 ac., pop. 116; P.O.—**9. Stapleton,** par., S. div. W. R. Yorkshire, 3 miles SE. of Pontefract; 1634 ac., pop. 90; contains **S. Park,** seat.

Stapleton Road, ry. sta., G. W. R., N. suburbs of Bristol. See STAPLETON.

Stapleton Towers, seat, 3 miles NE. of Annan, Dumfries.

Stapley, par., Devon, on NE. border of co., 7 miles SE. of Wellington.

Staploe and Staploe Upper, 2 hamlets, NE. border of Bedfordshire, 2 miles W. of St. Neots.

Stapolin House, seat, ¾ m. NW. of Baldoyle, E. Dublin.
Star, vil., Fife, 1¾ mile NE. of Markinch; P.O.
Star Castle, Elizabethan fortress, on W. side of St. Mary's, Scilly Islands.
Star Cove, on coast of Dorset, 9 m. E. of Weymouth.
Star Row, ham., 2 miles NE. of Horsham, Sussex.
Starbeck, par. with ry. sta., N. E. R., E. div. W. R. Yorkshire, 2 miles E. of Harrogate; 629 ac., pop. 156; P.O., T.O.; near it is a spa with sulphureous and chalybeate waters.
Star Grove, seat, W. of Highclare, Hants.
Starborough Castle, seat, 2 miles SW. of Edenbridge, W. Kent.
Starbotton, hamlet, N. div. W. R. Yorkshire, 13 m. NE. of Settle; P.O. See KETTLEWELL WITH STARBOTTOM.
Starcross, watering-place with ry. sta., G. W. R., Devon, on estuary of the Exe, 4 miles NE. of Dawlish and 8 m. SE. of Exeter; P.O., T.O. Starcross has risen into favour as a place of summer resort since 1820, previous to which it was only a small fishing hamlet. It is a ferry station for Exmouth, 1½ mile distant.
Starinagh, pl., NE. co. Meath, 7 m. NW. of Drogheda.
Starkeys House, ancient manor-house, on the river Medway, Kent, 2½ miles SW. of Rochester.
Starkholme, pl., 1 mile from Matlock Bath, Derbyshire; P.O., called **Starkholmes.**
Starlaw, ham., 2 miles SE. of Bathgate, Linlithgowshire.
Starleyburn, hamlet and stream with cascade, in par. and 1 mile W. of Burntisland, Fife.
Starling Dodd, mountain, Cumberland, between Ennerdale Water and Crummock Water; alt., 2085 ft.
Starmore. See WESTRILL AND STARMORE.
Starston, par. and vil., Norfolk—par., 2227 ac., pop. 493; vil., 1½ mile NW. of Harleston; P.O. **S. Place** is a seat.
Start Point, promontory, in S. of Devon, at S. extremity of Start Bay, 8½ miles S. of Dartmouth; on the point is a lighthouse 92 ft. high, with revolving light (Start Point) 204 ft. above high water and seen 20 miles; in the same tower is a fixed light 181 ft. above high water and visible 20 miles. **Start Bay** is 7 m. wide, and penetrates 2½ m.
Start Point, headland, at E. extremity of Sanday, Orkney; has a lighthouse 91 ft. high, with fixed light (Start Point, Ronaldsha Firth) 80 ft. above high water visible 14 m.
Startforth, par., North-Riding Yorkshire, on river Tees, on S. side of Barnard Castle; 1008 ac., pop. 454. **Startforth Hall** and **Lower Startforth Hall** are seats.
Startley, hamlet, Wilts, 5 miles S. of Malmesbury.
Starton, vil., Warwickshire, 4 miles S. of Coventry.
Statenborough House, seat, Kent, 2 m. SW. of Sandwich.
Statfold, par., Staffordshire, 3 miles NE. of Tamworth; 455 ac., pop. 21; contains **Statfold Hall,** seat.
Statham, ham. and seat, Cheshire, on river Mersey, 4 m. E. of Warrington; P.O.
Stathe, hamlet, Somerset, 3 miles NW. of Langport.
Stathern, par. and vil. with ry. sta. (**Harby and Stathern**), G. N. & L. & NW. Jt. R., Leicestershire, 6 miles SW. of Bottesford; par., 2141 ac., pop. 594; P.O., T.O.
Station Island, in Lough Derg, S. co. Donegal.
Station Road, pl., 1 mile from Whitchurch, Cardiff, E. Glamorgan; P.O.
Staughton, Great, par. and vil., Huntingdonshire—par., 6407 ac., pop. 746; vil., 4 m. SE. of Kimbolton; P.O., T.O.; in vicinity is **Staughton House,** seat.
Staughton, Little, par. and vil., in NE. of Bedfordshire—par., 1744 ac., pop. 267; vil., 2 miles SW. of Great Staughton; P.O.
Staunton.—See also STANTON.—**2. Staunton,** par., Gloucestershire, 3 miles E. of Monmouth; 1530 ac., pop. 166; P.O.—**3. Staunton,** par., Notts, on river Devon, 2½ miles N. of Bottesford—par., 1372 ac., pop. 102; P.O., T.O., called **Staunton-in-the-Vale. Staunton Hall** has belonged to the family of Staunton since the Norman Conquest.—**4. Staunton,** hamlet, Somerset, 1 mile S. of Minehead.—**5. Staunton,** par. and vil., Worcestershire—par., 1505 ac., pop. 325; vil., near SW. border of co., 8 miles NW. of Gloucester; P.O., T.O.
Staunton, White. See WHITESTAUNTON.
Staunton Harold, par., Leicestershire, 3 miles NE. of Ashby de la Zouch; 1699 ac., pop. 218. **Staunton Harold Hall** is the seat of Earl Ferrers.
Staunton on Arrow, par. and vil., near NW. border of Herefordshire—par., 2968 ac., pop. 303; vil., 3 miles NW. of Pembridge; P.O., T.O.; in vicinity is **Staunton Park,** seat.
Staunton on Wye, par. and vil., Herefordshire—par., 2376 ac., pop. 520; vil., 2 miles SW. of Moorhampton sta. and 9 miles NW. of Hereford; P.O., T.O.; in vicinity is **Staunton Park,** seat.
Staveley.—par. with ry. stas. (**Staveley Town** and **Barrow Hill and S. Works**), M. R., and G. C. R., Derbyshire, 4 miles NE. of Chesterfield; 6872 ac., pop. 11,420; P.O., T.O.; has extensive collieries and ironworks, corn mills and bone mills, and mfrs. of spades, shovels, and brushes.—**2. Staveley,** par., N. Lancashire, at foot of Windermere, 5 miles N. of Cartmel; 4295 ac., pop. 340.—**3. Staveley,** eccl. dist. and vil. with ry. sta. (**Copgrove**), L. & NW. R., Westmorland—pop. 1252; vil., on river Kent, 4 miles NW. of Kendal; P.O., T.O.—**4. Staveley,** par. and vil., E. div. W. R. Yorkshire—par., 1425 ac., pop. 243; vil., 3 miles NE. of Knaresborough; P.O., T.O.
Staveley, Nether and **Over,** 2 pars. (ry. sta., **Staveley,** L. & NW. R.), Westmorland—Nether Staveley, 2564 ac., pop. 399; Over Staveley, 2580 ac., pop. 702.
Staverton.—par. and vil. with ry. sta., G. W. R., Devon—par., 5204 ac., pop. 659; vil., on river Dart, 8 miles W. of Torquay; P.O.; the Dart is crossed here by **Staverton Bridge,** from which can be obtained a splendid view of the entire vale.—**2. Staverton,** par. and vil., Gloucestershire—par., 1022 ac., pop. 413; vil., 4 miles W. of Cheltenham; P.O.; **Staverton Court** and **Staverton House** are seats.—**3. Staverton,** par. and vil., Northamptonshire—par., 2223 ac., pop. 302; vil., 2 miles SW. of Daventry; P.O.—**4. Staverton,** hamlet, Suffolk, in SE. of co., 3 miles E. of Woodbridge.—**5. Staverton,** par. and vil., Wilts—par., 434 ac., pop. 154; vil., on river Avon, 2 miles N. of Trowbridge.
Stavordale, ham., 5 miles S. of Bruton, Somerset; here was an Augustinian canonry founded in time of Henry III., and now partly incorporated with a farmhouse; Stavordale gives the title of baron to the Earl of Ilchester.
Staward, ry. sta., N. E. R. (alt., 825 ft.), Northumberland, 10½ miles SW. of Hexham; in vicinity are the ruins of **Staward Peel,** an ancient border stronghold.
Stawell, par. and vil., Somerset, 4 miles E. of Bridgwater; 977 ac., pop. 126.
Stawley, par. and vil., Somerset, 4 miles W. of Wellington; 1697 ac., pop. 238.
Staxigoe, fishing vil., 2 miles NE. of Wick, Caithness.
Staxton, hamlet, East-Riding Yorkshire, 6 miles SW. of Scarborough; P.O.
Stayley, or **Staley,** eccl. dist., Mottram in Longden Dale par., with ry. sta. (**Staley and Millbrook**), L. & NW. R., Cheshire—pop. 6824; has cotton mills, and shares in the trade of Stalybridge, of which it is a north-eastern suburb.
Staythorpe, par., Notts, 3 miles W. of Newark.
Steane, or **Steen,** par., Northamptonshire; 1167 ac., pop. 72. **S. Park,** seat, is 2½ m. NW. of Brackley.
Stearsby. See BRANSBY CUM STEARSBY.
Stebbing, par. and vil., Essex—par., 4383 ac., pop. 911; vil., 6 miles NW. of Braintree; P.O., T.O.; has trade in malt.
Stechford, vil. with ry. sta., L. & NW. R., on NE. border of Worcestershire, 3 miles E. of Birmingham; P.O., T.O. **S. Hall,** 1 mile N., is a seat.
Stede Place, seat, Kent, on an eminence, 6½ miles SE. of Maidstone.
Stedham, par. and vil., Sussex—par., 2493 ac., pop. 567; vil., on river Rother, 2 miles NW. of Midhurst sta. P.O., T.O.; near the vil. is **Stedham Place,** seat.
Steel, ham., 5 miles S. of Hexham, Northumberland; P.O.
Steel Fell, mountain, on W. border of Westmorland, 3 m. NW. of Grasmere, near Dunmail Raise; alt., 1811 ft.
Steele Road, ry. sta., N. B. R., Roxburghshire, 3 miles S. of Riccarton Junction.
Steel Cross, ham., 2 m. N. Crowborough, Sussex; P.O.
Steens Bridge, pl. with ry. sta., G. W. R., 4 miles E. of Leominster, Herefordshire.
Steep, par. and vil., Hants, partly also in Sussex—par., 2658 ac., pop. 789; P.O.; vil., 1½ m. NW. of Petersfield.
Steep Holme Island, Somerset, in Bristol Channel, miles W. of Weston super Mare; is 400 ft. high and 1 mile in circumference, and had formerly a small prior founded in 1320. There is a battery which forms part of the fortifications of the Severn.
Steephill Castle, seat, on S. coast of Isle of Wight, near Ventnor.
Steeping, river, Lincolnshire; rises on the Wolds, and flows 18 miles SE. to the Wash near Wainfleet.
Steeping, Great, par. and vil., Lincolnshire—par., 174 ac., pop. 233; vil., on river Steeping, 2½ miles N. of Little Steeping sta. and 3 SE. of Spilsby; P.O.

Steeping, Little, par. and vil., with ry. sta., Lincolnshire, on river Steeping, 2¼ miles SW. of Firsby and 14 miles NE. of Boston by rail; 1090 ac., pop. 201.

Steeple.—mountain, Cumberland, between Wast Water and Ennerdale Water; has two peaks; alt., 2746 ft. and 2687 ft.—**2. Steeple,** par. and vil., Dorset, in SE. of co., 5 miles S. of Wareham; 3368 ac., pop. 225.—**3. Steeple,** par. and vil., Essex, on Blackwater estuary; 2726 ac., pop. 359; contains **Steeple Maldon,** vil., 6 m. SE. of Maldon; P.O.

Steeple, hill, in co. and 3 m. SE. of Tipperary; alt., 905 ft.

Steeple Ashton, par. and vil., Wilts—par., 2831 ac., pop. 650; vil., 3 miles E. of Trowbridge; P.O., T.O.

Steeple Aston, par. and vil., Oxfordshire—par., 1076 ac., pop. 619; vil., 6 m. NE. of Woodstock; P.O., T.O. **S. A. Grange** is a seat.

Steeple Barton, par., Oxfordshire, 5 miles N. of Woodstock; 3046 ac., pop. 675.

Steeple Bumpstead, par. and vil., Essex—par., 3766 ac., pop. 854; vil., 3 miles S. of Haverhill; P.O., T.O.

Steeple Claydon, par. and vil. (ry. sta., **Claydon**), Bucks, in N. of co.—par., 3329 ac., pop. 721; vil., 4 miles W. of Winslow; P.O., T.O.

Steeple Gidding, par., in co. of Huntingdon. See GIDDING, GREAT, LITTLE, and STEEPLE.

Steeple Langford, par. and vil., Wilts—par., 4018 ac., pop. 486; vil., 9 miles NW. of Salisbury; P.O.; has remains of an ancient camp.

Steeple Maldon, vil., Essex, 6 miles SE. of Maldon.

Steeple Morden, par. and vil., in SW. of Cambridgeshire—par., 3846 ac., pop. 713; vil., 4½ miles NW. of Royston; P.O.

Steepleton Iwerne, or **Steepleton Preston,** par., in NE. of Dorset, on river Iwerne, 3½ miles N. of Blandford; 823 ac., pop. 49; contains **S. House.**

Steer Point, ry. sta., G. W. R., S. Devon, 2 m. SE. of Elburton and 8 m. SE. of Plymouth by rail.

Steetley Chapel, ruined Norman chapel, 3 miles W. of Worksop, Notts.

Steeton, par., E. div. W. R. Yorkshire, 3 miles E. of Tadcaster; 1142 ac., pop. 63.

Steeton with Eastburn, par. and vil. (**Steeton**) with ry. sta. (**Steeton and Silsden**), M. R., N. div. W. R. Yorkshire—2065 ac., pop. 2070; vil., 3 miles NW. of Keighley; P.O., T.O.; has mills for the mfr. of worsted and ribbons; in vicinity is **Steeton Hall,** seat.

Steinscholl, Skye. See STENSCHOLL.

Steisavat, loch, 2½ m. NW. of Rodel House, SE. Harris.

Stella, par. and vil., in Blaydon urb. dist., co. Durham—par., 290 ac., pop. 814; vil., on river Tyne, 1½ mile SE. of Ryton and 5½ miles W. of Newcastle; P.O.; in vicinity is **Stella Hall,** seat.

Stelling.—par. and vil., Kent—par., 1409 ac., pop. 209; vil., 6 miles S. of Canterbury.—**2. Stelling,** par., Northumberland, 8 miles NE. of Hexham; 343 ac., pop. 50; contains **Stelling Hall,** seat.

Stelling Minnis, par., Kent, adjacent to Stelling par. and 7 miles S. of Canterbury; 82 ac., pop. 94; P.O.; was at one time a heath forming part of Stelling par.

Stembridge, par., in S. of Glamorgan, 4 miles from Cowbridge; 38 ac., pop. 4.

Stembury, hamlet, Isle of Wight, 7 miles SE. of Newport.

Stemster.—hamlet, 7 miles SW. of Thurso, Caithness; **Stemster House,** seat, is 2¾ miles NW. of Bower sta.—**2. Stemster,** loch, 4 miles N. of Latheron, Caithness.

Stenalees, ham., 2¾ m. N. of St. Austell, S. Cornwall; P.O.

Stenfield, hamlet, Lincolnshire, 2 miles W. of Hacconby.

Stenhouse.—hamlet, Edinburghshire, 1 mile NW. of Gilmerton.—**2. Stenhouse,** seat, 1¼ mile NE. of Larbert sta., Stirlingshire.

Stenhousemuir, town, Stirlingshire, in NE. vicinity of Larbert sta. and 3 miles NW. of Falkirk; pop. 5184; P.O., T.O.; adjoins the large common on which the Falkirk trysts are held.

Stenigot, par., Lincolnshire, 7 miles SW. of Louth; 1330 ac., pop. 98.

Stenkrith Bridge, over river Eden, near Kirkby Stephen ry. sta., N. Westmorland. Here the river forms a picturesque cataract.

Stenness, par., Mainland, Orkney; 7766 ac., pop. 570.—**2. Stenness,** *quoad sacra* par., Stenness and Sandwick pars., Pomona, Orkney, on the Loch of Stenness, 4 miles NE. of Stromness and 10 m. W. of Kirkwall; pop. 618; P.O., T.O.; 1 mile NW. of Stenness church are the "Standing Stones of Stenness," two groups of ancient stone circles similar to those at Stonehenge. Here is a monolith known as the "Stone of Odin"; it is mentioned in Scott's "Pirate."

Stenscholl, hamlet, and *quoad sacra* par., partly also in Snizort par., Skye island, Inverness-shire—*quoad sacra* par., pop. 1185; hamlet (also called **Staffin**), near head of Staffin Bay, 18 miles N. of Portree; P.O., T.O., called **Staffin.**

Stenson, hamlet, in co. and 4 miles SW. of Derby. See TWYFORD AND STENSON.

Stenton.—par. and vil., Haddingtonshire—par., 7530 ac., pop. 511; vil., on Souchet Water, 4 miles SE. of East Linton; P.O., T.O.—**2. Stenton,** seat, Perthshire, on river Tay, 3¼ miles SE. of Dunkeld.

Stenwith, hamlet, Lincolnshire, 3 miles W. of Grantham.

Stepaside, hamlet, 2 miles N. of Saundersfoot, Pembrokeshire; P.O.

Stepaside, vil., in co. and 6 miles SE. of Dublin; pop. 87.

Stepford, ry. sta. (Cairn Valley branch of G. & SW. R.), SW. Dumfriesshire, 1½ mile S. of Dunscore.

Stephenstown, seat, 4 miles SW. of Dundalk, N. co. Louth.

Stepney.—met. bor. and ry. stas. (**Stepney**), G. E. R., and (**Stepney Green**) L. T. and S. and Met. Dist. Jt. R., in E. of London and in parl. bor. of Tower Hamlets; 1766 ac., pop. 298,600.—**2. Stepney,** ry. sta., N. E. R., E. R. Yorkshire, 1¾ mile NE. of Paragon station, Hull; P.O.; adjacent are the **Stepney Mills,** paperworks.

Stepney Brow, cliff ridge, E. of Scarborough, N. R. Yorkshire, attaining about 550 ft.

Stepney Division, parl. div. of the bor. of Tower Hamlets, co. London; pop. 63,698.

Stepper Point, promontory, at W. side of Padstow Bay, Cornwall, 2 miles N. of Padstow.

Steppingley, par. and vil., Bedfordshire, 3 miles SW. of Ampthill; 1309 ac., pop. 273.

Steps.—pl. with ry. sta. (**Steps Road**), C. R., Lanarkshire, 4½ m. NE. of Buchanan Street sta., Glasgow; P.O., T.O., called **Stepps.**—**2. Steps,** vil., 4½ miles NE. of Glasgow; pop. 576.

Steps Bridge, bridge across the river Teign, Devon, 1¾ mile SW. of Chudleigh sta.

Steps Road, ry. sta., C. R. (alt. 278 ft.), 4½ miles NE. of Buchanan Street station, Glasgow.

Sterborough Castle, seat, Surrey, 4 miles NE. of East Grinstead; an ancient castle once stood here, the moat of which only remains.

Sterling Park, seat, in co. and 1 mile W. of Carmarthen.

Sterndale, Earl, eccl. dist. and vil., Hartington par., Derbyshire—dist., pop. 631; vil., 7½ miles SW. of Bakewell; P.O.

Sterndale, King, eccl. dist. and vil., Bakewell and Hope pars., Derbyshire—dist., pop. 173; the vil. is 3 miles SE. of Buxton.

Sternfield, par., E. Suffolk, 1 mile S. of Saxmundham; 1108 ac., pop. 182.

Stert.—hamlet, Somerset, 4 miles NE. of Ilchester.—**2. Stert,** island, in Bridgwater Bay, Somerset, 8 miles N. of Bridgwater; **Stert Point** is a promontory at the W. side of the mouth of the Parret.—**3. Stert,** par., Wilts, 2 miles SE. of Devizes; 757 ac., pop. 162.

Sterthill, hamlet, Somerset, 4 miles NE. of Ilchester.

Stetchworth, par. and vil., in SE. of Cambridgeshire—par., 2891 ac., pop. 864; vil., 3 miles S. of Newmarket; P.O., T.O.; near the vil. is **Stetchworth Park,** seat.

Steuartfield, seat, 2 m. NW. of Dalguise, E. Perthshire.

Stevenage, urb. dist., town, and par., with ry. sta., G. N. R., Herts, in W. of co., 4 miles SE. of Hitchin and 28½ N. of London by rail; urb. dist. and par., 4545 ac., pop. 3957; P.O., T.O. The town was known at Domesday as Stevenach. It has an ancient parish church and an endowed grammar school. Straw-plait is manufactured here. In vicinity of town are six barrows, supposed to be Danish.

Stevenson, seat, in co. and 2½ miles E. of Haddington.

Stevenston, seat, Devon, in N. of co., 2 miles E. of Torrington; was occupied by Fairfax in 1646.

Stevenston, town and par. with ry. sta., G. & SW. R., Ayrshire—par. (containing Ardeer Works and part of town of Saltcoats), 3836 ac., pop. 9497; town, 1 mile NE. of Saltcoats, 2½ miles E. of Ardrossan, and 28 miles SW. of Glasgow by rail; pop. 6554; P.O., T.O. Many of the inhabitants find employment at the neighbouring coal mines and at Ardeer Works, which include ironworks, a foundry, a valuable sandstone quarry, and a dynamite factory.

Stevenston, New, part of town of Holytown, Lanarkshire.

Steventon.—par. and vil. with ry. sta., G. W. R., in N. of

Berks—par., 2401 ac., pop. 797; vil., 4½ miles W. of Didcot Junction and 4 miles SW. of Abingdon; P.O., T.O.; **Steventon Manor** is a seat.—**2. Steventon,** par. and vil., Hants—par., 2155 ac., pop. 229; vil., 6 miles SW. of Basingstoke; P.O. **S. Manor** is a seat.

Stevington, or **Steventon,** par. and vil., Bedfordshire, in NE. of co.—par., 1821 ac., pop. 536; vil., on river Ouse, 5 miles NW. of Bedford; P.O.

Stewartfield, vil., Aberdeenshire, 2½ miles SW. of Mintlaw and 11½ miles W. of Peterhead; pop. 412; P.O., called **Stuartfield.**

Stewarthall, seat, in co. and 2½ miles E. of Stirling.

Stewarton.—town, police burgh, and par., with ry. sta., C. and G. & SW. R. (alt., 359 ft.), Ayrshire, on Annick Water, 5 miles N. of Kilmarnock and 18 miles SW. of Glasgow by rail—par., 13,635 ac., pop. 3958; town and burgh, pop. 2858; P.O., T.O. Market day, *Thursday.* The town has extensive manufactures of tartan and other woollen bonnets; carpet manufactures and dyeing are also carried on.—**2. Stewarton,** Argyllshire. See STUARTOWN.—**3. Stewarton,** vil., 5½ miles NW. of Stranraer, Wigtownshire. See also KIRKCOLM.

Stewarts Town, NE. co. Cavan, 1½ m. NW. of Cootehill.

Stewartstown, small market town with ry. sta., G.N.I.R., E. co. Tyrone, 8½ m. NE. of Dungannon; pop. 669; P.O., T.O. Market day, *Wednesday.* Bleaching and flax-spinning are carried on. Stewartstown derives its name from Sir A. Stewart, who received a grant of the surrounding district from James I. **Stuart Hall,** seat of the Earl of Castlestuart, is 3 m. NE. of the town.

Stewkley, par. and vil., Bucks—par., 3982 ac., pop. 1159; vil., 5 miles NW. of Leighton Buzzard; P.O., T.O.

Stewton, par., Lincolnshire, 2 miles E. of Louth; 1030 ac., pop. 100.

Steyne, ham., Middlesex, 2½ miles NE. of Brentford.

Steyning, par. and market town with ry. sta., L. B. & S. C. R., Sussex, 5 miles NW. of Shoreham; par., 3414 ac., pop. 1752; P.O., T.O. The town stands at the foot of a hill 1 mile W. of the river Adur, and is a place of great antiquity, figuring as *Stenyng* in Alfred's will; it had a Benedictine priory founded by the Confessor, and sent 2 members to Parliament from the time of Edward I. till 1832. The church, a 12th century building, is of great interest. The grammar school was founded in 1614. The tide anciently rose as high as Steyning, whose harbour was the well-known *Portus Cathmanni.* The chief traffic is in cattle; there are markets every alternate Monday. Parchment is manufactured.

Steynton, or **Stainton,** par. and vil., in S. of Pembrokeshire—par., 6291 ac., pop. 1368; P.O.; vil., 2 miles NE. of Milford.

Stibbard, par. and vil., Norfolk—par., 1651 ac., pop. 383; vil., 4 miles SE. of Fakenham; P.O.

Stibbington, par. and vil., in NW. of Huntingdonshire, on river Nen, 8 miles W. of Peterborough; near the vil. is **S. Hall,** seat. See SIBSON CUM STIBBINGTON.

Sticker, ham., 1½ mile SW. of St. Mewan, Cornwall.

Stickford, par. and vil., Lincolnshire, 6 miles SW. of Spilsby; 2331 ac., pop. 416; P.O.

Stickillin, par., S. co. Louth, on river Dee, 2 miles E. of Ardee; 1356 ac., pop. 106.

Stickland, vil., Dorset, 3½ miles SW. of Blandford; P.O. See WINTERBORNE STICKLAND.

Stickle Tarn, mountain lakelet, in W. of Westmorland, under Langdale Pikes, 3 miles W. of Grasmere.

Sticklepath.—vil., Devon, 4 miles NE. of Okehampton; P.O., T.O.; an ancient carved stone is in vicinity.—**2. Sticklepath,** ham., W. Somerset, 3 m. NW. of Chard.

Sticklinch, ham., Somerset, 4 m. SW. of Shepton Mallet.

Stickney, par. and vil., Lincolnshire—par., 2106 ac., pop. 559; vil., 9 miles N. of Boston; P.O.

Sticks Pass, pass, on border of Cumberland and Westmorland, between Thirlmere and Ullswater; alt., 2420 ft.

Stidd, ½ m. NNW. of Ribchester, Lancashire; was a separate par. before 1881.

Stiffkey.—river, Norfolk; rises 2 miles N. of Fakenham, and flows circuitously to the North Sea 4½ miles E. of Wells.—**2. Stiffkey,** par. and vil., Norfolk—par., 2186 ac., pop. 429; vil., near mouth of river Stiffkey, 3½ m. E. of Wells; P.O., T.O.

Stifford, par. and vil., Essex—par., 1594 ac., pop. 1075; vil., 10 miles SE. of Romford; P.O. Cement factories have been developed.

Stifford Bridge, ham., 4 miles NW. of Malvern, Worcestershire; P.O.

Stifyans Cross, ham., co. Louth, 3 m. W. of Dunleer.

Stildon, ham., Worcestershire, 7½ m. SW. of Stourport.

Stile Bridge, hamlet, Kent, on river Beult, 3 miles NW. of Staplehurst.

Stileway, hamlet, Somerset, 3 miles NW. of Glastonbury.

Stillingfleet with Moreby, par. and vil. (**Stillingfleet**), East-Riding Yorkshire—par., 2586 ac., pop. 302; vil., 7 miles S. of York; P.O.

Stillington.—par. and ry. sta., N. E. R., Durham, 5 m. S. of Sedgefield; 1153 ac., pop. 80.—**2. Stillington,** par. and vil., North-Riding Yorkshire—par., 2157 ac., pop. 499; vil., 4 miles SE. of Easingwold and 10 miles N. of York; P.O., T.O.; near the vil. is **Stillington Hall,** seat.

Stillorgan, par. and vil. with ry. sta., D. W. & W. R., in co. and 5 m. SE. of Dublin—par., 693 ac., pop. 2190; vil., pop. 440; P.O., T.O. The vil. is 1 m. N. of the sta. The reservoirs for the Vartry water supply to Dublin are here. **Stillorgan Castle, Stillorgan Park,** and other seats, are in the vicinity.

Stilton, par. and vil., in N. of Huntingdonshire—par., 1638 ac., pop. 535; vil., 4 miles NW. of Holme; P.O., T.O.; gives name to the well-known Stilton cheese of which it was the distributing centre, and which is now made chiefly in Leicestershire.

Stinchar, river, Ayrshire; rises near Loch Skelloch, and flows 30 miles SW. to the sea at Ballantrae.

Stinchcombe, par. and vil., Gloucestershire—par., 1676 ac., pop. 282; vil., 2 miles NW. of Dursley; P.O.; **Stinchcombe Hill** commands an extensive view. **S. Manor House** is a seat.

Stinsford, par. and vil., in S. of Dorset—par., 3338 ac., pop. 370; vil., 1½ mile E. of Dorchester; in vicinity is **Stinsford House,** seat.

Stiperden House, seat, 5 m. SE. of Burnley, Lancashire.

Stiperstones, hill ridge, in SW. of Shropshire, extends 10 miles SW. from neighbourhood of Pontesbury, and attains an alt. of 1547 ft.

Stirchley, par. and vil. with ry. sta., L. & NW. R. (for Dawley), E. Shropshire, 2½ miles N. of Coalport; 840 ac., pop. 195.

Stirchley Street, Worcestershire, 1½ mile N. of Kings Norton and 3¾ miles SW. of Birmingham; P.O., T.O., called **Stirchley.**

Stirkoke, seat, in par. and 2¾ miles W. of Wick, Caithness.

Stirling, parl., royal, and mun. burgh, co. town of Stirlingshire, and par., with ry. sta., C. R. and N. B. R., on river Forth, 29½ miles NE. of Glasgow, 33 miles SW. of Perth, and 36½ m. NW. of Edinburgh by rail—par., 1825 ac., pop. 18,609; parl. and mun. burgh, pop. 18,403; royal burgh (extending into St. Ninians and Logie pars.) pop. 14,355; town (extending into St. Ninians par.) pop. 18,697. Market day, *Thursday.* Stirling is one of the oldest and most interesting towns of Scotland, and is associated with many important events in Scottish history. The castle is finely situated on the summit of a precipitous rock, the abrupt termination of the rising ground on which the town stands, and commands a magnificent view. It was taken by the English in 1296, was held by them from 1304-1314, was long a favourite royal residence and was the birthplace of James II. and James V., the latter of whom was also crowned here. The buildings consist of the Chapel Royal (originally founded by Alexander I. and rebuilt by James VI.), the Parliament House (built by James III.), the Palace (by James V.) and other portions, which now serve as infantry barracks. The town and its environs are full of historical associations; several famous battles, including Bannockburn (1314), were fought in the vicinity. There are many other objects of interest, including the King's Knot, the King's Park, the Mote Hill or Heading Hill, Argyll's Lodging, Mar's Work, the Old Greyfriars Church, &c. Stirling is situated on the line of communication between the Highlands and the Lowlands, and is a railway centre. There is a jetty on the Forth; a steamer plies to and from Leith during the season, the passage being greatly lengthened by the numerous windings of the river. Manufactures of tartans, tweeds, carpets, leather, and agricultural implements are carried on. The **Stirling District** of Parliamentary Burghs (Stirling, Dunfermline, Culross, Inverkeithing, and Queensferry) returns 1 member. The parliamentary constituency contains 7229 electors.

Stirlingshire, west-midland county of Scotland; bounded N. by Perthshire, NE. by Clackmannanshire, E. by the Firth of Forth and Linlithgowshire, S. by Linlithgowshire, Lanarkshire, and detached part of Dumbartonshire, and W. by Dumbartonshire; greatest

length, NW. and SE., 46 miles; greatest breadth, NE. and SW., 26 miles—area, 451.3 sq. m., or 288,842 ac.; civ. co., pop. 142,291, or 315 persons to each sq. m.; admin. co., pop. 94,174. The E. part of the co. is flat, finely wooded, and well cultivated; and the valley of the Forth along the N. boundary includes some of the finest land in Scotland. The middle and S. are occupied with hills and valleys—the principal ridges being the Campsie Fells and Kilsyth Hills, and the Fintry Hills and Gargunnock Hills. On the W. a long projection extends northwards, including a mountainous district in which Ben Lomond rises to an alt. of 3193 ft., and parts of Loch Lomond and Loch Katrine. Besides the Forth, the chief streams are the Avon, Carron, Teith, Bannock, Allan, Endrick, and Blane. The Forth and Clyde Canal joins the river Carron at Grangemouth. (For agricultural statistics, see APPENDIX.) Coal and ironstone are extensively worked; limestone and sandstone are abundant. Manufactures connected with iron form the staple industry; and there are important manufactures of woollens and cotton; several large chemical works and distilleries. The co. comprises 22 pars., the parl. and police burgh of Stirling (part of the Stirling District of Burghs—1 member), the parl. and police burgh of Falkirk (part of the Falkirk District of Burghs—1 member), and the police burghs of Bridge of Allan, Denny and Dunipace, Grangemouth, and Kilsyth. It returns 1 member to Parliament. The parliamentary constituency contains 18,228 electors. The co. is served by the C. R. and N. B. R.

Stirling Bridge. See CHAPEL AND STIRLING BRIDGE.

Stirling House, seat, 1 m. SW. of Clonee, SE. co. Meath.

Stirtloe, ham. and seat, in co. and 4 m. SW. Huntingdon.

Stirton with Thorlby, par., N. div. W. R. Yorkshire, 1½ mile NW. of Skipton; 3105 ac., pop. 194.

Stisted, par. and vil., Essex—par., 3035 ac., pop. 581; vil., on river Blackwater, 3 miles NE. of Braintree; P.O., T.O.; near the vil. is **Stisted Hall,** seat.

Stitchcomb, hamlet, Wilts, 3 miles E. of Marlborough.

Stitchel, par., Roxburghshire and Berwickshire, on Eden Water; 2798 ac., pop. 304; **Stitchel and Hume,** *q.s.* par., pop. 606; **Stitchel,** vil., in Roxburghshire, is 3¼ miles NW. of Kelso. **Stitchel House** is a seat. In vicinity is **Stitchel Linn,** a picturesque waterfall on the river Eden.

Stithians, 3½ miles SE. of Redruth, Cornwall; P.O. See ST. STITHIANS.

Stittenham, par., North-Riding Yorkshire, 7 m. SW. of Malton; 1676 ac., pop. 70.

Stivichall, par., Warwickshire; 818 ac., pop. 84; **Stivichall House,** seat, is 1 mile S. of Coventry.

Stixwould, par. and vil. with ry. sta., G. N. R., Lincolnshire—par., 2421 ac., pop. 198; vil., on river Witham, 3½ miles NW. of Tattershall; P.O.

Stoak, Cheshire. See STOKE.

Stoat, hamlet, Gloucestershire, 4 miles NE. of Chepstow.

Stoat's Nest, ry. sta., L. B. & S. C. R., Surrey, 1½ m. SSW. of Purley.

Stob Ban, mt., S. Inverness-shire, 5 m. E. of Ben Nevis; alt., 3217 ft.

Stob Garbh, mountain, Perthshire, 3 m. SE. of Crianlarich; alt., 3148 ft.

Stobeross, ry. sta., C. R., near Queen's Dock, Finnieston, Glasgow; P.O., T.O.

Stoberry Park, seat, in N. vicinity of Wells, Somerset.

Stobghabhar, mt., NE. Argyllshire, 5 m. NW. of Inveroran Inn; alt., 3565 ft.

Stobhall, ancient mansion, in co. and 8 m. N. of Perth.

Stobhill, *quoad sacra* par., in pars. of Borthwick, Cockpen, and Newbattle, and 4 miles SE. of Dalkeith, Edinburghshire; pop. 3514; the church is near Gorebridge.

Stobinian, mountain, Perthshire. See BEN A'AN.

Stobo, par. and ry. sta., C. R. (alt., 588 ft.), Peeblesshire, on river Tweed—par., 10,309 ac., pop. 401; ry. sta., 6½ miles SW. of Peebles; P.O., T.O.; near sta. is **Stobo Castle,** seat.

Stobs, ⅞, with ry. sta., N. B. R., in par. and 4 miles S. of Hawick and 56¾ miles SSE. of Edinburgh by rail, Roxburghshire; P.O. Here is a permanent military camp; **S. Castle,** formerly a seat, has been converted into headquarters for the staff.

Stobsmuir, local reservoir for Dundee water supply; holding capacity, 5½ million gallons.

Stobswood, vil., 2 miles N. of Ulgham, Northumberland.

Stock.—par. and vil., Essex—par., 2724 ac., pop. 585; vil., 5 miles S. of Chelmsford; P.O., T.O.—**2. Stock,** hamlet, Somerset, 5 miles NE. of Axbridge.—**3. Stock,** hamlet, N. div. W. R. Yorkshire, 8 m. SW. of Skipton.

Stock Cross, Berks. See STOCKCROSS.

Stock Gaylard, pl. and seat, in N. of Dorset, 4 miles W. of Sturminster Newton.

Stock Gill, rivulet, in W. of Westmorland; rises near Kirkstone Pass, and flows 4½ miles SW. through Stockdale to the riv. Rothay; **Stock Gill Force,** a picturesque waterfall of 70 ft., is a little above Ambleside.

Stock Hill, seat, 1½ m. W. of Gillingham, N. Dorset.

Stock Hill, SW. Roxburghshire, 13 m. SW. of Hawick; alt., 1561 ft.

Stock House, seat, 3 miles NE. of Tring, Herts.

Stock and Bradley, par., Worcestershire, 6 miles SE. of Droitwich; 1151 ac., pop. 240.

Stockbridge, market vil. and par. with ry. sta., L. & SW. R., Hants, on river Test, 6½ miles S. of Andover and 18½ miles NW. of Southampton; 1323 ac., pop. 860; P.O., T.O. Market day, *Thursday.* Stockbridge is an ancient place, and sent 2 members to Parliament till 1832. In addition to the weekly market there is an annual fair for lambs. A racecourse and a training establishment for racehorses are here. The town is a resort of anglers, who obtain good trout fishing in the Test and neighbouring streams. An ancient camp and some tumuli are in the vicinity of the town.

Stockbridge.—place with church, ⅜ m. S. of Cockburnspath, Berwickshire.—**2. Stockbridge,** dist., in N. of Edinburgh city. In the neighbourhood are Fettes College, Craigleith Poorhouse, &c. There are flour mills.

Stockbriggs, seat, 3 miles SW. of Lesmahagow, Lanarkshire, on river Nethan.

Stockbury, par. and vil., Kent—par., 2952 ac., pop. 447; vil., 4½ miles SW. of Sittingbourne; P.O.

Stockcross, eccl. dist. and vil. with ry. sta. (**Stockcross and Bagnor**), Lambourn Valley Ry., Speen par., Berks—dist., pop. 672; vil., 2 miles NW. of Newbury; P.O., called **Stock Cross.**

Stockdale, picturesque dale, in W. of Westmorland, lying N. of Windermere; is traversed by Stock Gill.

Stockeld Park, seat, W. R. Yorkshire, 2 miles NW. of Wetherby. See SPOFFORTH WITH STOCKELD.

Stocken Hall, seat, NE. Rutland, 9 miles NE. of Oakham.

Stockerston, par., on E. border of Leicestershire, 4 miles NW. of Rockingham; 1534 ac., pop. 69. **Stockerston Hall** is a seat.

Stockfield, pl., 2½ m. S. of Kirkmichael, Isle of Man.

Stockgrove, seat, on E. border of Bucks, 3 miles N. of Leighton Buzzard.

Stockham, par., Cheshire, 3 miles NE. of Frodsham; 331 ac., pop. 38.

Stockhill, vil., E. div. West-Riding Yorkshire, 8 miles NW. of Otley.

Stocking Pelham, par., Herts, 6 miles E. of Buntingford; 647 ac., pop. 138.

Stockingford, eccl. dist. and vil. with ry. sta., M. R., Nuneaton par., Warwickshire—dist., pop. 5049; vil., 1¼ mile W. of Nuneaton; has collieries and brickworks; P.O., T.O.

Stockland, par. and vil., Devon—par., 5918 ac., pop. 722; vil., 5 miles NW. of Axminster; P.O., T.O.; has an important cattle fair.

Stockland Bristol, coast par., Somerset, 7 m. NW. of Bridgwater; 827 ac., pop. 105. **S. Manor** is a seat.

Stockleigh English, par., Devon, 4 miles N. of Crediton; 1105 ac., pop. 50.

Stockleigh Pomeroy, par. and vil., Devon—par., 1276 ac., pop. 164; vil., 3½ miles NE. of Crediton; P.O.

Stockley, par., in co. and 4 miles SW. of Durham, in Willington urb. dist.; 2342 ac., pop. 2667.

Stocklinch, par., Somerset, 2 miles NE. of Ilminster; 518 ac., pop. 140; P.O.

Stockport, parl. and co. bor., manufacturing town, and par., with ry. stas., L. & NW. R., and C. L. C. R., also served by M., G. N., and G. C. Rys., Cheshire and Lancashire, on river Mersey, 5½ miles SE. of Manchester by rail—parl. bor., 2197 ac., pop. 78,897; co. bor. (including also Reddish par.), 5492 ac., pop. 92,832; par., 3951 ac., pop. 84,164. Market day, *Friday.* Numerous fairs are held throughout the year. Stockport is an ancient place, with the site of a castle of Saxon and Norman times; but its importance is chiefly of modern date, and is owing to the marvellous expansion of the cotton trade, which has superseded the silk trade, and in its various departments of spinning, weaving, bleaching,

printing, and dyeing, has become the staple industry of the town. There are also hat mfrs., engine and machine shops, iron and brass foundries, breweries, and brick works. The town is built on the slopes of a narrow gorge where the Tame and the Goyt unite to form the Mersey, and has a very picturesque appearance. Some of its principal features are St. Mary's Church (with ancient chancel), the free grammar school (1487), the free library, the Vernon Park (with museum), and the great railway viaduct which crosses the Mersey. There is tramway connection with Manchester. Stockport was made a free borough in the time of Henry III., and a parl. borough in 1832. It returns 2 members to Parliament. The parliamentary constituencies contain 12,622 electors.

Stockport Etchells, par. and vil., Cheshire, 4 miles SW. of Stockport, and in Cheadle and Gatley urb. dist.; 1572 ac., pop. 1776.

Stocksbridge, urb. dist., par., and town, S. div. W. R. Yorkshire, 1¼ mile W. of Deepcar sta. and 7½ m. NW. of Sheffield; urb. dist. and par., 3992 ac., pop. 6566; P.O.; is a seat of steel-wire works.

Stocksfield, pl. with ry. sta., N. E. R., Bywell St. Andrew par., Northumberland, on river Tyne, 7¾ miles E. of Hexham; P.O., T.O.

Stocksmoor, ry. sta., L. & Y. R. (alt., 576 ft.), S. div. West-Riding Yorkshire, 7 miles NW. of Penistone.

Stockton, or **Stockton on Tees.**—parl. and mun. bor., manufacturing town, river port, and par., with ry. sta., N. E. R., Durham, on river Tees, 4 miles from its mouth and 4 miles SW. of Middlesbrough—parl. bor. (including Thornaby, in N. R. Yorkshire, on opposite side of river), 7001 ac., pop. 71,815; mun. bor. and par., 2935 ac., pop. 51,478. The parliamentary constituency contains 12,114 electors. Market days, *Wednesday* and *Saturday*. There is a weekly cattle market. Stockton was long under the bishops of Durham, one of whom built its castle, which was dismantled after the Civil War, and has now totally disappeared, its last remains having been removed in 1865. Its commerce rose to importance through the decline of Hartlepool about 1683, was somewhat checked by the rise of Middlesbrough, but is still large and flourishing. The wharves here will accommodate large vessels. (For shipping statistics, see APPENDIX.) The mfrs. formerly consisted almost exclusively of linen and sailcloth, but the development of the iron mines of Cleveland has led to a rapidly increasing trade in iron smelting and rolling, iron shipbuilding, and the mfr. of iron rails, iron bridges, marine engines, boilers, gas holders, &c. There are also potteries and bottle works. Stockton is a well-built town with many handsome public edifices, and is connected with Thornaby by a stone and iron bridge. In the neighbourhood is a racecourse. Ropner Park, on the south side of the town, was opened by the present Prince and Princess of Wales in 1893. Stockton was incorporated prior to 1344, and was made a parliamentary bor. in 1867. It returns 1 member to Parliament.—**2. Stockton,** par., 2 miles SW. of Malpas, Cheshire; 271 ac., pop. 28.—**3. Stockton,** par., Norfolk, 3 miles NW. of Beccles; 1054 ac., pop. 128.—**4. Stockton,** par. and vil., Shropshire, 4 miles N. of Bridgnorth; 3202 ac., pop. 473.—**5. Stockton,** par. and vil. with ry. sta. (**Napton and Stockton**), L. & NW. R., Warwickshire—par., 1391 ac., pop. 877; vil., 2 miles NE. of Southam and 8 SW. of Rugby; P.O., T.O.; blue lias lime is manufactured; near the vil. is **Stockton House,** seat.—**6. Stockton,** par., Wilts, 4 miles SE. of Heytesbury; 2122 ac., pop. 220; contains **Stockton House,** seat; at **Stockton Wood** are vestiges of a Roman station.—**7. Stockton,** hamlet, E. div. West-Riding Yorkshire, 7½ miles N. of Leeds.

Stockton, South. See THORNABY ON TEES.

Stockton Brook, ry. sta., N. S. R., Staffordshire, 6¼ m. NE. of Stoke; P.O.

Stockton Heath, par. and vil., Cheshire—par., 190 ac., pop. 2543; vil., on Bridgwater Canal, 1 mile S. of Warrington ry. sta.; P.O., T.O.; has mfrs. of spades.

Stockton on Tees, Durham. See STOCKTON.

Stockton on Teme, par., in co. and 14 miles NW. of Worcester; 799 ac., pop. 146; P.O.

Stockton on the Forest, par. and vil., North-Riding Yorkshire—par., 3268 ac., pop. 403; vil., near Warthill sta. and 5 miles NE. of York; P.O.; in vicinity is **Stockton Hall,** seat.

Stockwell and **Stockwell Green,** 2 eccl. dists., Lambeth par. and bor., in S. of London; pop.—Stockwell, 4479; Stockwell Green, 10,345; the stations are (**Stockwell**) City and S. London R., (**Clapham Road and N. Stockwell**) SE. & C. & L. B. & S. C. Rys., (**Brixton and S. Stockwell**) SE. & C. R. Here is the well-known orphanage of the late Rev. C. H. Spurgeon.

Stockwell Hall, seat, 1½ mile SW. of Billericay, Essex.

Stockwith, East, par. and vil., Lincolnshire—par., 488 ac., pop. 366; vil., on river Trent, 3 miles NW. of Gainsborough; P.O.

Stockwith, West, par., Notts, near confluence of rivers Idle and Trent, opposite East Stockwith, and 4 miles NW. of Gainsborough; 688 ac., pop. 667; P.O. Since the Idle was made navigable to Bawtry, and since the construction of the Chesterfield Canal, West Stockwith has risen to the position of a flourishing river-port. It has an endowed school. An annual fair for horses and cattle is held in September. There are chemical works.

Stockwood, par., in NW. of Dorset, 6½ miles SW. of Sherborne; 698 ac., pop. 30.

Stockwood House, seat, in NE. of Somerset, 3 miles SE. of Bristol.

Stockwood Park, seat, 1 m. S. of Luton, Bedfordshire.

Stodday, hamlet and seat, N. Lancashire, on Lune estuary. See ASHTON WITH STODDAY.

Stodham Park, seat, 2½ m. NE. of Petersfield, Hants.

Stodmarsh, par. and vil., Kent, 4 miles NE. of Canterbury; 700 ac., pop. 75.

Stody, par., Norfolk, 3 m. SW. Holt; 1112 ac., pop. 144.

Stoer, *quoad sacra* par., Assynt par., Sutherland, on Bay of Stoer, 5 miles SE. of the Point of Stoer and 6 miles NW. of Lochinver; pop. 1232; P.O.

Stoford, hamlet, Somerset, 1½ mile SW. of Yeovil; P.O.

Stogumber, vil. and par. with ry. sta., G. W. R., Somerset, 5½ miles SE. of Watchet and 11¾ miles NW. of Taunton by rail; 5349 ac., pop. 835; P.O., T.O. It is famous for a pale ale brewed with the water from a medicinal spring.

Stogursey, or **Stoke Courcy,** par. and vil., Somerset—par., 5961 ac., pop. 1034; vil., 8 miles NW. of Bridgwater; P.O., T.O.; was once a market town, and sent members to Parliament in the time of Edward III.; has fairs.

Stoke, par., Cheshire, on Mersey Canal, 4½ miles N. of Chester; 653 ac., pop. 67.—**2. Stoke,** par., Cheshire, 3 miles NW. of Nantwich; 662 ac., pop. 191.—**3. Stoke,** par., Derbyshire, 5 miles NE. of Bakewell; 512 ac., pop. 57.—**4. Stoke,** vil., 1½ mile W. of Hartland, Devon.—**5. Stoke,** par. and vil., Kent, on Medway estuary, 7 miles NE. of Rochester; 2869 ac., pop. 707.—**6. Stoke,** ham., Shropshire, 3 miles NW. of Tenbury.—**7. Stoke,** bor., Stafford. See STOKE UPON TRENT.—**8. Stoke,** ry. sta., G. E. R., Suffolk; P.O., T.O. See STOKE BY CLARE, also STOKE BY NAYLAND.—**9. Stoke,** par., Warwickshire, on NE. side and wholly within the parl. limits of Coventry; 449 ac., pop. 34; P.O., called **Stoke Green.**—**10. Stoke,** seat, in co. and 1¼ mile NE. of Exeter.—**11. Stoke,** vil., 4¾ miles NNE. of Andover, NW. Hampshire; P.O.—**12. Stoke,** vil., Hayling Island, 2½ m. S. of Havant, SE. Hampshire; P.O.

Stoke, Earl. See EARL STOKE.

Stoke, East.—par. and vil., Dorset, in SE. of co.—par., 4631 ac., pop. 402; vil., on river Frome, 3½ miles W. of Wareham; P.O.—**2. Stoke, East,** par. and vil., Notts, in S. of co.—par., 1687 ac., pop. 164; vil., on river Trent, 4 miles SW. of Newark; P.O.; in vicinity is **Stoke Hall,** seat; the par. contains Stoke Field, the scene of Henry VII.'s defeat of Simnel.—**3. Stoke, East,** vil., Somerset, 5 miles NW. of Yeovil.

Stoke, Lower, hamlet, Kent, in N. of co., 9 miles NE. of Rochester; P.O., T.O.

Stoke, North, par., Lincolnshire, 5 miles S. of Grantham; 1873 ac., pop. 111.—**2. Stoke, North,** par. and vil., Oxfordshire, in S. of co.—par., 853 ac., pop. 156; vil., on river Thames, 2 miles S. of Wallingford; P.O.—**3. Stoke, North,** par., Somerset, on river Avon, 4 miles NW. of Bath; 791 ac., pop. 145; P.O.—**4. Stoke, North,** par., Sussex, on r. Arun, 2 m. N. of Arundel; 941 ac., pop. [illegible]

Stoke, South.—par., Lincolnshire, on river Witham, 6 miles S. of Grantham; 1429 ac., pop. 123; contains Stoke Rochford, vil.; P.O.; **S. R. Hall** is a seat.—**2. Stoke, South,** par. and vil., Oxfordshire, in S. of co.—par., 3370 ac., pop. 780; vil., on river Thames, 4 miles S. of Wallingford; P.O. — **3. Stoke, South,** par. and vil., Somerset, 2 miles S. of Bath; 867 ac., pop. 405; near the vil. is **South Stoke House,** seat.—**4. Stoke, South,** par., Sussex, 1½ m. N. of Arundel; 1279 ac., pop. 117.

Stoke, West.—par., Sussex, 3 miles NW. of Chichester;

871 ac., pop. 120; contains **Stoke House,** seat.—**2. Stoke, West,** vil., Somerset, 6 miles NW. of Yeovil.

Stoke Abbot, par. and vil., in W. of Dorset.—par., 2327 ac., pop. 419; vil., 5 miles N. of Bridport; P.O.

Stoke Albany, par. and vil., Northamptonshire, 5 miles E. of Market Harborough; 1728 ac., pop. 279; P.O.; near the vil. is **Stoke House,** seat.

Stoke Ash, par. and vil., E. Suffolk, 3 miles SW. of Eye; 1215 ac., pop. 231; near vil. is **Stoke Hall,** seat.

Stoke Bardolph, par., Notts, on river Trent, 5 m. NE. of Nottingham; 1115 ac., pop. 213; an ancient castle of the Bardolphs once stood here.

Stoke Bishop, eccl. dist., Westbury upon Trym par., Gloucestershire, on NW. side of Bristol; pop. 1629; P.O.

Stoke Bliss, par., Worcestershire—par., 1163 ac., pop. 150; the vil. is 6 m. SE. of Tenbury.

Stoke Bruern, par. and vil., Northamptonshire,—par., 1270 ac., pop. 438; vil., on Grand Junction Canal, 3 m. E. of Towcester; P.O., T.O.; has mfrs. of pillow lace. **Stoke House** is an Elizabethan mansion.

Stoke Canon, par. and vil. with ry. sta., G. W. R., Devon—par., 1265 ac., pop. 383; vil., near confluence of rivers Exe and Culm, 3½ miles NE. of Exeter; P.O., T.O.

Stoke Charity, par. and vil., Hants—par., 1841 ac., pop. 118; vil., 7 miles N. of Winchester; P.O.

Stoke Climsland, par., Cornwall, 9 m. W. of Tavistock; 8856 ac., pop. 1638; P.O., T.O.

Stoke College, seat, 2½ m. SW. of Clare, Suffolk.

Stoke Courcy. See STOGURSEY.

Stoke Court, seat, 3 miles N. of Slough, Bucks.

Stoke d'Abernon, par. and vil. with ry. sta. (**Cobham and Stoke d'Abernon**), L. & SW. R., Surrey—par., 2038 ac., pop. 571; vil., on river Mole, 7 miles W. of Epsom; P.O.; **Stoke d'Abernon House** was the seat of the D'Abernons till the time of Edward III., when it passed to the Brays, and afterwards to the Vincents.

Stoke Damerel, eccl. dist. and seat, in mun. bor. of Devonport, co. Devon; eccl. dist., pop. 13,946.

Stoke Doyle, par., Northamptonshire, 2 miles SW. of Oundle; 1570 ac., pop. 84.

Stoke Dry, par., Leicestershire and Rutland, 2½ m. SW. of Uppingham; 992 ac., pop. 55.

Stoke Edith, par. and vil., with ry. sta., G. W. R., in co. and 6 miles E. of Hereford—par., 1014 ac., pop. 140; P.O.; near the vil. is **Stoke Edith Park,** seat.

Stoke End, ham., NW. Warwickshire, 3¾ miles E. of Sutton Coldfield.

Stoke Farthing, hamlet, Wilts, 3 miles SW. of Wilton.

Stoke Ferry, par. and vil. with ry. sta., G. E. R., Norfolk, 7 miles SE. of Downham Market; 2298 ac., pop. 607; P.O., T.O.

Stoke Field, Notts, 4 m. SW. of Newark; was the scene of a conflict between the troops of Henry VII. and the insurgents under Lambert Simnel.

Stoke Fleming, coast par. and vil., Devon—par. (partly within the mun. limits of Dartmouth), 2259 ac., pop. 557; vil., 2½ miles SW. of Dartmouth; P.O., T.O.

Stoke Gabriel, par. and vil., Devon—par., 2366 ac. (480 water), pop. 565; vil., on river Dart, 4 miles SE. of Totnes; P.O., T.O.

Stoke Gifford, par. and vil. with ry. sta. (**Patchway and Stoke Gifford**), G. W. R., Gloucestershire, 5 miles NE. of Bristol; 2397 ac., pop. 395; P.O.; **Stoke Gifford Park** is the seat of the Duke of Beaufort.

Stoke Golding, par. and vil. with ry. sta., M. & L. & NW. R., Leicestershire, 4 miles S. of Market Bosworth; par., 1291 ac., pop. 625; P.O., and T.O. at **S. G. sta.,** 1 mile distant.

Stoke Goldington, par. and vil., Bucks, in N. of co.—par., 2352 ac., pop. 629; vil., 4½ miles NW. of Newport Pagnell; P.O.

Stoke Green, Warwickshire, on NE. side of Coventry; P.O. See STOKE.

Stoke Hammond, par. and vil., on NE. border of Bucks—par., 1566 ac., pop. 288; vil., 4 m. NW. of Leighton Buzzard; P.O.; **S. House** and **S. Lodge** are seats.

Stoke Hill House, seat, 2 miles N. of Guildford, Surrey.

Stoke Holy Cross, par. and vil., Norfolk—par., 1664 ac., pop. 460; vil., 5 miles S. of Norwich; P.O., T.O.; near the vil. is **Stoke Hall,** seat.

Stoke-in-Teignhead, coast par. and vil., Devon—par., 2107 ac. (216 water), pop. 465; vil., 2 m. SW. of Teignmouth; P.O.

Stoke Lacy, par. and vil., Herefordshire, 4 miles SW. of Bromyard; 2584 ac., pop. 340; P.O.

Stoke Lane, or **Stoke St. Michael,** par. and vil., Somerset, 4 m. NE. of Shepton Mallet; 2081 ac., pop. 648; near the vil. is **Stoke House,** seat.

Stoke Lyne, par. and vil., in NE. of Oxfordshire—par., 3901 ac., pop. 409; vil., 4 miles NW. of Bicester; P.O.; in vicinity is **Stoke Lyne House,** seat.

Stoke Mandeville, par. and vil. with ry. sta., Met. Ry., Bucks—par., 1499 ac., pop. 282; P.O.; vil., 3 miles SE. of Aylesbury; has a monument to John Hampden.

Stoke Meon, par., Hants. See MEON, STOKE.

Stoke Newington, met. bor., par., and ry. sta., G. E. R., in co. of London—met. bor. and par., 863 ac., pop. 51,247; the sta. is 4½ m. N. of Liverpool Street sta.

Stoke Orchard, par., Gloucestershire, 3 m. SE. of Tewkesbury; 1378 ac., pop. 136.

Stoke Park.—seat of Lord Gwydyr, Suffolk, 1 mile SW. of Ipswich.—**2. Stoke Park,** par., Hants, 1 mile NE. of Bishopstoke; 1250 ac., pop. 182.

Stoke Pero, par., Somerset, on E. side of Exmoor, 6 miles SW. of Minehead; 3508 ac., pop. 38.

Stoke Poges, par. and vil., in SE. of Bucks—par., 3194 ac., pop. 1398; pop. of town part, 109; vil., 2 miles N. of Slough; P.O., T.O.; **Stoke Farm, Stoke Park,** and **Stoke Place** are seats. The churchyard is the scene of the "Elegy" of Gray (1716–1771), the poet, who is buried here.

Stoke Point, promontory, Devon, 5½ miles SE. of Plymouth, on W. side of Bigbury Bay.

Stoke Prior.—par. and vil., in N. of Herefordshire—par., 2333 ac., pop. 355; vil., 2 miles SE. of Leominster; P.O.; has hop gardens.—**2. Stoke Prior,** par. and vil. (ry. sta., **Stoke Works,** M. R.), Worcestershire—par., 3835 ac., pop. 2744; vil., 2½ miles SW. of Bromsgrove; P.O. The works near the ry. sta. are for the mfr. of salt and alkali, and in connection with them are large waggon works.

Stoke Rivers, par. and vil., Devon, 5 miles E. of Barnstaple; 2445 ac., pop. 147.

Stoke Rochford, vil., Lincolnshire, 6 m. S. of Grantham; P.O.; has an obelisk to the memory of Isaac Newton; in vicinity is **S. R. House,** seat.

Stoke Row, eccl. dist., Ipsden, Mongewell, and Newnham Murren pars., on SE. border of Oxfordshire, 5½ miles NW. of Henley on Thames; pop. 512; P.O., T.O.

Stoke St. Gregory, par. and vil., Somerset—par., 4129 ac., pop. 1331; vil., 7 miles SE. of Bridgwater; P.O., T.O.

Stoke St. Mary, par., Somerset, 3 miles SE. of Taunton; 949 ac., pop. 211; P.O.; **Stoke House** and **Stoke Court** are seats.

Stoke St. Michael; P.O. See STOKE LANE.

Stoke St. Milborough, par. and vil., Shropshire—par., 4990 ac., pop. 431; vil., 6 miles NE. of Ludlow; P.O.

Stoke Talmage, par., Oxfordshire, in E. of co., 5 miles SW. of Thame; 869 ac., pop. 100.

Stoke Trister, par. and vil., Somerset, 2 miles E. of Wincanton; 1659 ac., pop. 377.

Stoke Wake, par., Dorset, 6 miles S. of Sturminster Newton; 1087 ac., pop. 77.

Stoke Works, ry. sta., M. R., Worcestershire, 3½ miles SW. of Bromsgrove; P.O., T.O. See STOKE PRIOR.

Stoke (by Clare), par. and vil. with ry. sta. (**Stoke**), G. E. R., W. Suffolk—par., 240 ac., pop. 602; vil., on river Stour, 2 miles SW. of Clare; P.O., T.O.; near the vil. is **Stoke College,** seat, originally a Benedictine priory, founded by the Confessor; the last dean was Dr. Parker, who afterwards became Archbishop of Canterbury in the reign of Elizabeth.

Stoke (by Nayland), par. and vil., W. Suffolk—par., 5433 ac., pop. 889; vil., 2 miles NE. of Nayland and 6 miles E. of Bures; P.O.

Stoke in Bromsgrove, uninhabited par., Worcestershire, in urb. dist. of Bromsgrove; 2 ac.

Stoke next Guildford, par., Surrey, on river Wey, on N. side of Guildford; 2075 ac., pop. 4462; **Stoke Place,** seat, is 1 m. N. of Guildford; the park contains the parish church.

Stoke upon Tern, par., Shropshire, 5 miles SW. of Market Drayton; 5683 ac., pop. 730.

Stoke upon Trent, parl. and mun. bor., market town, and par., with ry. sta., N. S. R., Staffordshire, on river Trent and on the Trent and Mersey Canal, 14 miles N. of Stafford by rail—parl. bor., 5550 ac., pop. 89,015; mun. bor. and par., 1882 ac., pop. 30,458. Market day, *Saturday.* Stoke upon Trent grew around the pottery works erected by Josiah Wedgwood (1730–1795), and is a seat of the china and earthenware mfr. Encaustic tiles and tesselated pavements are extensively made. Iron mfrs. and coal mining are also industries. Stoke upon Trent was

made a parl. bor. in 1832 and a mun. bor. in 1874. It returns one member to Parliament; the constituency contains 13,935 electors.

Stoke sub Hamdon, par., Somerset, 6 miles NW. of Yeovil; 1380 ac., pop. 1614; P.O., T.O.; contains East Stoke and West Stoke, vils., and has remains of Roman entrenchments.

Stoke Rural, par., adjoining Stoke sub Hamdon par., Somerset; 3243 ac., pop. 4275.

Stoke Within, par., Surrey, in mun. bor. of Guildford; 254 ac., pop. 7525.

Stokefield, seat, Gloucester; post-town, Thornbury.

Stokefleming, coast par. and vil., Devon. See STOKE FLEMING.

Stokeham, par., Notts, 4 miles NE. of Tuxford; 604 ac., pop. 30.

Stokeinteignhead, coast par. and vil., Devon. See STOKE-IN-TEIGNHEAD.

Stokelake House, seat, Devon; post-town, Chudleigh.

Stokenchurch, par. and vil., Bucks—par., 5920 ac., pop. 1600; vil., on SE. border of co., 5 miles NW. of West Wycombe sta.; P.O., T.O.

Stokenham, par. and vil., Devon—par., 5942 ac., pop. 1403; vil., 5 m. SE. of Kingsbridge; P.O.

Stokes Bay, vil. with ry. sta., L. & SW. R., Hants, 2 m. S. of Gosport; has steamer communication with Ryde.

Stokesay, par. and vil. with ry. sta. (**Craven Arms and Stokesay**), L. & NW. and G. W. R., Shropshire—par., 3661 ac., pop. 1006; vil., 7 miles NW. of Ludlow; has ruins of **Stokesay Castle,** modern seat of the same name, and an ancient camp.

Stokesby with Herringby, par., Norfolk; 2102 ac., pop. 331; contains **Stokesby,** vil., on river Bure, 6 miles NW. of Yarmouth; P.O.

Stokesley, market town and par. with ry. sta., N. E. R., N. R. Yorkshire, on river Leven, 9 miles SE. of Stockton; par., 1818 ac., pop. 1642; P.O., T.O. Market day, *Saturday.* Stokesley has a church rebuilt in 1777, a town hall of 1853, and an endowed school. Ironstone is abundant in the neighbourhood.

Stokestown, seat of Lord Kingsall, 3 miles SW. of New Ross, SW. co. Wexford.

Stoketon, seat, 3 miles W. of Saltash, Cornwall.

Stolford, hamlet, Somerset, on Bridgwater Bay, 6½ miles NW. of Bridgwater.

Stonal. See STONNALL.

Stonar, par., Isle of Thanet, Kent, 1 mile NE. of Sandwich; 680 ac., pop. 59; the site of the ancient town of Stonar, long a considerable port, is now marked by a solitary farmhouse.

Stondon, Lower, hamlet, Bedfordshire, adjacent to Upper Stondon; P.O.

Stondon, Upper, par., in SE. of Bedfordshire, 2½ miles S. of Shefford; 428 ac., pop. 58.

Stondon Massey, par., Essex, 2 miles SE. of Ongar; 1126 ac., pop. 233; P.O., called **Stondon;** contains **Stondon Hall** and **Stondon Place,** seats.

Stone.—urb. dist., market town, and par., with ry. sta. (**Stone Junction**), N. S. R., Staffordshire, on river Trent, 7 miles N. of Stafford; urb. dist. and par., 1067 ac., pop. 5680; P.O., T.O. Market day, *Saturday.* There are cattle auctions every Tuesday and horse sales every month. Stone dates from very ancient times, and had a religious establishment of the 7th century. Shoemaking is the chief industry; there are corn mills and breweries; it has a town hall, a market hall, and a free school founded in 1558. Admiral Sir John Jervis (1734–1823), Earl St. Vincent, was born in the neighbourhood and is buried here. **Stone Rural,** par., adjoining above par.; 14,084 ac., pop. 2847.—**2. Stone,** par. and vil., Bucks—par., 2642 ac., pop. 1393; vil., 2½ m. SW. of Aylesbury; P.O., T.O.—**3. Stone,** vil., W. Gloucestershire, 4 miles SW. of Berkeley; P.O. **S. Court** is a seat. See HAM AND STONE.—**4. Stone,** hamlet, Hants, 8 miles SE. of Southampton.—**5. Stone,** par. and vil., Kent, on river Thames, 2 miles E. of Dartford; 3009 ac., pop. 5131; P.O., T.O.; contains the City of London Lunatic Asylum; **Stone Park** is a seat.—**6. Stone,** hamlet, Somerset, 6 miles S. of Bristol.—**7. Stone,** hamlet, Somerset, 6 miles SW. of Shepton Mallet.—**8. Stone,** par. and vil., Worcestershire—par., 2516 ac., pop. 524; vil., 3 m. SE. of Kidderminster; P.O.; near the vil is **Stone House,** seat.—**9. Stone,** hamlet, S. div. West-Riding Yorkshire, 3 miles SW. of Tickhill.

Stone Acton, hamlet, Shropshire, 3 miles E. of Church Stretton.

Stone Bridge, pl., W. co. Monaghan, 2¾ m. NE. of Clones.

Stone Easton, or **Stoneaston,** par. and vil., Somerset, under Mendip Hills, 8 miles NE. of Wells; 1430 ac., pop. 302; P.O., called **Stoneaston;** near the vil. is **Stone Easton Park,** seat.

Stone Hall, seat, 4¼ m. SW. of Westerham, E. Surrey.

Stone House.—seat, Dorset, in E. of co., 1 mile W. of Wimborne.—**2. Stone House,** seat, 3 miles NW. of Bromfield, Shropshire.—**3. Stone House,** seat, Sussex; post-town, Warbleton.

Stone Street.—Roman road, in Surrey and Sussex. See STANE STREET.—**2. Stone Street,** ham., 2 m. from Seal, W. Kent; P.O., T.O.—**3. Stone Street,** Roman road, Kent, starting from W. of Canterbury in a straight course to Horton, thence to Westenhanger sta. and descending finally to the old seashore at West Hythe (*Portus Lemanis*).

Stone cum Ebony, par. and vil., Kent—par., 4839 ac., pop. 341; vil., 4 miles NE. of Rye; P.O., called **Stone.**

Stone next Faversham, par., Kent, 2 miles W. of Faversham; 758 ac., pop. 72.

Stonea, ry. sta., G. E. R., Cambridgeshire, 3¾ m. SE. of March.

Stoneaston, Somerset; P.O. See STONE EASTON.

Stonebarrow Hill, eminence, Dorset, 3 miles NE. of Lyme Regis.

Stonebeck, Down, par., E. div. West-Riding Yorkshire. See DOWN STONEBECK.

Stonebeck, Upper, par., E. div. W. R. Yorkshire, 8 miles NW. of Pateley Bridge; 12,511 ac., pop. 284; contains Middlesmoor vil.

Stonebridge, hamlet, Warwickshire, on river Blythe, 9 miles E. of Birmingham.

Stonebridge, pl., 3 miles NE. of Clones, W. co. Monaghan; P.O.

Stonebrook, seat, 2 miles NW. of Ballymore Eustace, E. co. Kildare.

Stonebroom, ham., 2 miles NW. of Alfreton, Derbyshire; P.O., T.O.

Stonebrow, ham., 4 m. SE. of Whitby, N. R. Yorkshire.

Stonebury, hamlet, Herts, 3 miles SE. of Buntingford.

Stonebyres, seat, Lanarkshire, near river Clyde, 3 miles W. of Lanark; in vicinity is **Stonebyres Linn,** the last of the Falls of Clyde.

Stonecarthy, par., S. co. Kilkenny, 6 miles W. of Thomastown; 1490 ac., pop. 225.

Stoneclough, vil., SE. Lancashire, 1 mile SE. of Farnworth sta. and 7 miles NW. of Manchester; P.O., T.O.

Stonecrouch, hamlet, Kent, 4 miles SW. of Cranbrook; an Augustinian priory stood here.

Stonefield, NW. sub. of Stone, Staffordshire.

Stonefield.—hamlet, Argyllshire, on S. shore of Loch Etive, 3½ miles W. of Taynuilt sta.—**2. Stonefield,** seat, South Knapdale, Argyllshire, on W. shore of Loch Fyne, 2 miles N. of Tarbert.—**3. Stonefield,** town, Lanarkshire, 2½ miles NW. of Hamilton and 8 miles SE. of Glasgow; pop. (including Baird's Rows, Dixon's Rows, and Springwell) 7288; P.O.

Stonegate, eccl. dist. and vil., Ticehurst par., Sussex—dist., pop. 450; vil., 1½ mile NW. of Ticehurst Road sta. and 9 miles SE. of Tunbridge Wells; P.O., T.O.

Stonegrave, par. and vil., N. R. Yorkshire—par., 915 ac., pop. 127; the vil. is 5 miles SE. of Helmsley, and has a church rebuilt in 1862, but retaining portions of the previous structure, either Saxon or early Norman.

Stonegunn Quarries, 3 m. SE. of Thurso, N. Caithness.

Stonehall.—par., N. co. Westmeath, on Lough Dereveragh, 6 miles N. of Mullingar; 3003 ac., pop. 220.—**2. Stonehall,** ham., co. Limerick, 4½ m. NW. of Adare.

Stoneham, North, par. and vil., Hants—par., 4130 ac., pop. 1600; vil., 4½ miles N. of Southampton; P.O.; near the vil. is **North Stoneham Park,** seat.

Stoneham, South, par. and vil., Hants, on river Itchen—par., on N. side of Southampton, 1322 ac., pop. 1419; the vil. is 3 miles N. of Southampton. **S. Stoneham House** is a seat.

Stonehaven, seaport, police burgh, and co. town of Kincardineshire, on Stonehaven Bay, at the influx of the Carron and the Cowie, with ry. sta., C. R., 16 miles SW. of Aberdeen by rail; pop. 4577; P.O., T.O. Market day, *Thursday.* It consists of an old and a new town joined by a bridge over the Carron, and has a good harbour and important fisheries. Other industries include brewing, distilling, and the mfr. of woollens. It is a much frequented summer resort. On the inner side of the harbour is a fixed light visible 8 miles.

Stonehenge, extensive group of gigantic standing stones, Salisbury Plain, Wilts, 2 miles W. of Amesbury. The whole work consists of 2 circles and 2 ovals, enclosed by a double mound, and with an avenue leading from the NE.; and has been variously supposed to be a Druid temple, a temple of Saturn, a relic of Sun worship, a sepulchral monument, and a monument of victory.

Stonehouse, or **East Stonehouse.**—urb. dist., par., and town (ry. stas. outside its limits at Plymouth and Devonport), Devon, on Stonehouse Pool, between Plymouth and Devonport, and wholly within the parl. limits of Devonport, but continuous with the town of Plymouth; urb. dist. and par., 192 ac., pop. 15,111; P.O., T.O.; is the central member of the "Three Towns." **S. Pool** is an arm of Plymouth Harbour and admits large vessels. See DEVONPORT, also PLYMOUTH.—**2. Stonehouse,** par. and vil. with ry. sta., M. & G. W. R., Gloucestershire, 3 miles W. of Stroud by rail; par., 1216 ac., pop. 2183; P.O., T.O.; has woollen mfrs. **S. Court** is a seat.

Stonehouse, town and par. with ry. sta., C. R. (alt., 486 ft.), Lanarkshire, on Avon Water, 7 miles SE. of Hamilton and 18 miles SE. of Glasgow by rail—par., 6245 ac., pop. 3665; town, pop. 2961; P.O., T.O.; is largely inhabited by miners and weavers.

Stonelands, ham., Oxfordshire, in W. of co., 1½ mile SW. of Asthall.

Stoneleigh, par. and vil., Warwickshire—par., 10,031 ac., pop. 1113; vil., on river Avon, 2½ miles E. of Kenilworth; P.O., T.O.; **Stoneleigh Abbey,** seat of Lord Leigh, retains restored portions of the monastery which was founded (1154) by Henry II.

Stoneley, vil., 1 mile SE. of Kimbolton, Huntingdonshire; P.O., called **Stonely.**

Stoneness, prom., on river Thames, S. Essex, opposite Greenhithe; here is an occulting light visible 11 miles.

Stonepark, ham., 2½ m. SSW. of Aclare, co. Sligo; P.O.

Stoneraise, hamlet, Cumberland, 3 miles SE. of Wigton.

Stoner Hill, pl., E. Hampshire, 2 m. NW. of Petersfield.

Stoneridge, seat, Berwickshire, 6 miles NW. of Coldstream.

Stonesby, par., Leicestershire, 6 miles NE. of Melton Mowbray; 1423 ac., pop. 199.

Stonesdale, hamlet, North-Riding Yorkshire, 5½ miles SW. of Muker.

Stonesfield, par. and vil., Oxfordshire, 3 miles W. of Woodstock; 817 ac., pop. 497; P.O.

Stone's Green, ham., 2 m. WSW. of Great Oakley, NE. Essex; P.O.

Stonestown, river, cos. Meath and Westmeath, rising in Sieve na Calliagh, flowing 18 miles past Clonmellon, entering Meath again when it becomes the Stonyford, and after 6 miles is an affluent of the Boyne river, 5 m. SW. of Trim.

Stonethwaite, hamlet, at head of Borrowdale, Cumberland, 7½ miles S. of Keswick.

Stoneton, par., Warwickshire, 4 miles SE. of Southam; 717 ac., pop. 22.

Stoneville House, seat, co. Limerick, 1½ m. NW. of Rathkeale.

Stonewall Park, seat, Kent, 4 miles SE. of Edenbridge.

Stoneyburn Colliery, vil., 4½ m. S. of Bathgate, Whitburn par., S. Linlithgow; pop. 573; P.O.

Stoney Cross, in New Forest, Hants, 3½ miles NW. of Lyndhurst; marks the place where William II. (Rufus) was killed in 1110. See also RUFUS STONE.

Stoney Houghton, hamlet, Derbyshire, 8 miles NE. of Alfreton.

Stoney Middleton.—par. and vil., Derbyshire—par., 1181 ac., pop. 478; vil., at entrance to Middleton Dale, 4½ miles N. of Bakewell; P.O. Stoney Middleton is a large mining and agricultural village; and has a warm spring and baths, which were at one time in great repute, and are said to be of Roman origin. **Stoney Middleton House** is the seat of Lord Denman.—**2. Stoney Middleton,** Oxfordshire. See MIDDLETON STONEY.

Stoney Stanton, par. and vil., Leicestershire—par., 1572 ac., pop. 1515; vil., 4 miles E. of Hinckley; P.O., T.O.

Stoney Stoke, ham., Somerset, 2½ m. N. of Wincanton.

Stoney Stratton, vil., Somerset, 3 miles NW. of Bruton.

Stoneycroft, eccl. dist., West Derby par., SW. Lancashire; pop. 5021; P.O., T.O.

Stoneyford.—hamlet, 5 miles NW. of Lisburn, S. co. Antrim; P.O.—**2. Stoneyford,** rivulet, cos. Meath and Westmeath; flows about 15 miles SE. to the Boyne, 5 m. SW. of Trim.

Stoneyhurst. See STONYHURST.

Stoneykeld, hamlet, North-Riding Yorkshire, 6 miles SW. of Barnard Castle.

Stoneykirk, par. and vil., Wigtownshire—par., on W. side of Luce Bay, 19,654 ac., pop. 2420; vil., 6 miles SE. of Stranraer; P.O., T.O.

Stoneythorpe, seat, Warwickshire, 1 mile S. of Southam.

Stoneywood.—ry. sta., G. N. S. R., in co. and 5 miles NNW. of Aberdeen.—**2. Stoneywood,** *quoad sacra* par., Newhills par., Aberdeenshire; pop. 3198.

Stonham, vil., Suffolk; P.O., T.O. See EARL STONHAM.

Stonham, Little, par. and vil., E. Suffolk, 4 miles NE. of Needham Market; 1202 ac., pop. 310; P.O.

Stonham Aspall, par. and vil., Suffolk—par., 2474 ac., pop. 647; vil., 5 m. NE. of Needham Market; P.O.

Stonnal, eccl. dist., Shenstone par., Staffordshire; pop. 672; P.O., called **Stonnall;** contains **Upper Stonnal,** vil., 4½ miles SW. of Lichfield.

Stonnis (Black Rock), lofty gritstone rock, on Cromford Moor, Derbyshire, 1½ mile N. of Wirksworth; commands one of the finest views in the district.

Stonor, par., Oxfordshire, 4 miles NW. of Henley on Thames; 1541 ac., pop. 164. **S. Park** is a seat of Lord Camoys.

Stonton Wyville, par., Leicestershire, 5 miles N. of Market Harborough; 1217 ac., pop. 65.

Stony Hill, mt., border of Lanarkshire, 4 m. SE. of Muirkirk; alt., 1843 ft.

Stony Stanton, 4 miles E. of Hinckley, Leicestershire. See STONEY STANTON.

Stony Stratford, market town, in co. and 8 miles NE. of Buckingham, and 2¾ m. WSW. of Wolverton ry. sta., on river Ouse; P.O., T.O. Market days, *Tuesday* and *Friday*. The town is situated on Watling Street, and consists of the two pars. of **Stony Stratford East,** 69 ac., pop. 958; and **Stony Stratford West,** 84 ac., pop. 1395. It is an ancient place, and has an endowed grammar school, a weekly corn market, a monthly cattle market, and fairs. There are engineering works.

Stonybatter, ham., SW. co. Wicklow, 3 m. S. of Tinahely ry. sta.

Stonydelph. See AMINGTON AND STONYDELPH.

Stonyford, vil., mid. co. Kilkenny, on King's river, 4 miles NW. of Thomastown; pop. 126; P.O., T.O.—**2. Stonyford,** S. co. Antrim, 5 m. NW. of Lisburn.—**3. Stonyford,** riv., W. co. Meath. See STONESTOWN.

Stonyhurst, Roman Catholic college, NE. Lancashire, 4 miles SW. of Clitheroe; P.O., T.O. The college was founded in 1794 by some Jesuit fathers driven from Liège at the Revolution, and has grown to be "the Catholic Eton." It occupies the old seat of the Sherbournes and Welds, which however has been greatly added to, and comprises chapels, class-rooms, library, museum, observatory, gymnasium, &c.

Stoodleigh, par. and vil., Devon—par., 4473 ac., pop. 369; vil., 5 miles NW. of Tiverton; P.O., T.O.; in vicinity is **Stoodleigh Court,** seat.

Stoodley Pike, hill, West-Riding Yorkshire, in SE. vicinity of Todmorden.

Stoop, vil., Dumfriesshire, 1 mile NE. of Dumfries.

Stopham, par. and vil., Sussex, on river Arun, 4 miles SE. of Petworth; 863 ac., pop. 139; P.O.; near the vil. is **Stopham House,** seat. **Stopham Bridge,** a 7-arched structure over the Arun, was built in 1309.

Stopper Lane, pl., 4 m. from Chatburn, Lancashire; P.O.

Stopsley, par., eccl. dist., and vil., Bedfordshire—par., 4296 ac., pop. 787; dist., pop. 887; vil., 2 miles NE. of Luton; P.O.

Storeton, par. and ry. sta., W. M. & C. Q. R., Cheshire, 3 miles SW. of Birkenhead; 1372 ac., pop. 263.

Storiths. See HAZLEWOOD WITH STORITHS.

Storkhill, par., East-Riding Yorkshire, 1 mile NE. of Beverley; 320 ac., pop. 42.

Storm, loch, 6 m. NW. of Lerwick, Shetland Islands.

Stormont, one of the ancient divisions of Perthshire, between the Ericht and the Tay, 14 miles in length and 7 miles in mean breadth; contains **Stormont Loch.** See LOCH BOG.

Stormont Castle, seat, N. co. Down, 1½ mile NW. of Dundonald ry. sta. and 4 miles E. of Belfast.

Stormontfield, vil., in co. and 4½ miles N. of Perth, on r. Tay; salmon-breeding ponds are here.

Stormount, ham., NE. co. Armagh, 1½ m. NW. of Lurgan.

Stormy Hall, farm, 3 m. S. of Castleton, N. R. Yorkshire,

the halting place of Henry VIII. on his visits to Catherine Parr at Danby Hall.

Stornoway.—seaport, police burgh, and par., Lewis island, Outer Hebrides, Ross and Cromarty, on Stornoway Harbour, 51 miles NW. of Ullapool and 180 miles from Oban—63,160 ac., pop. 12,983; police burgh and town, pop. 3852; P.O., T.O.; is a head port, and has a good harbour. Stornoway is also the centre of the greatest of the Scottish fishery districts, comprising the whole of the Outer Hebrides. Fish is largely exported, chiefly to Baltic ports. (For shipping statistics, see APPENDIX.) Steamers ply regularly to and from Aberdeen, Dundee, Leith, Glasgow, and Liverpool: is also a calling place for steamers from Kyle of Lochalsh. Stornoway was made a burgh of barony by James VI. **Stornoway Castle** is a seat and is separated from the town by a narrow channel of the bay. **Stornoway Lighthouse,** on Arnish Point, is 45 ft. high, with revolving light 56 ft. above high water and seen 13 miles. Lloyd's signal station here.—**2. Stornoway,** loch, 1½ mile NW. of West Loch Tarbert, SW. Knapdale, Argyllshire.

Storr, The, mountain, Skye island, Inverness-shire, 7 m. N. of Portree; alt., 2360 ft.; the Old Man of Storr is a natural obelisk of rock, 160 ft. high. In vicinity is **Storr Loch.**

Storridge, eccl. dist., Cradley par., Herefordshire, in NE. of co.; pop. 317; contains **Storridge House,** seat, 7 m. SE. of Bromyard.

Storrington, par. and vil., Sussex—par., 3249 ac., pop. 1016; vil., 6½ m. NE. of Arundel; P.O., T.O.; has half-yearly stock fairs.

Storrs, ham., Westmorland, on Windermere lake, 2 miles SW. of Bowness; **Storrs Hall,** former seat, but now a hotel, is famous as the meeting-place, in 1825, of Scott, Wilson, Canning, Southey, Wordsworth, and Lockhart; an observatory, called **Storrs Temple,** is in vicinity.

Storrs Hall, seat, 4 m. E. of Carnforth sta., Lancashire.

Stort, river, Essex and Herts; rises near Meesden, and flows partly within Essex but chiefly along boundary between the cos., S. and SW., past Bishop Stortford, Sawbridgeworth, and Roydon, to the Lea near Hoddesdon; is 22 miles long.

Stortford. See BISHOP STORTFORD.

Storwood, par., East-Riding Yorkshire, 8 miles SW. of Pocklington; 1224 ac., pop. 76.

Stotfield, part of town of Lossiemouth and Branderburgh, Elginshire.

Stotfold.—par. and vil., Bedfordshire, in SE. of co.—par., 2398 ac., pop. 2768; vil., 2 miles NW. of Baldock ry. sta. and 9 miles SE. of Biggleswade; P.O., T.O.; the par. contains the Beds, Hunts, and Herts Lunatic Asylum.—**2. Stotfold,** par., S. div. W. R. Yorkshire, 7 m. NW. of Doncaster; 256 ac., pop. 11.

Stottesden, par. and vil., Shropshire—par., 9486 ac., pop. 929; vil., 5 miles N. of Cleobury Mortimer; P.O., called **Stottesdon.**

Stoughton.—par., in co. and 3 miles SE. of Leicester; 1512 ac., pop. 136; contains **Stoughton Grange,** seat.—**2. Stoughton,** 2 miles from Guildford, Surrey; P.O., T.O.—**3. Stoughton,** par., Sussex, 6 miles NW. of Chichester; 5374 ac., pop. 558.

Stoughton Cross, hamlet, Somerset, 4 miles S. of Axbridge.

Stoulton, par. and ry. sta., G. W. R., in co. and 5¾ miles SE. of Worcester; 1959 ac., pop. 322; P.O., T.O.

Stoupe Brow, hamlet and cliff, North-Riding Yorkshire, at Robin Hood Bay, 7 miles SE. of Whitby; the cliff is 893 ft. high, and commands magnificent views.

Stour.—river, in E. of England; is formed by the junction of several headstreams, 2½ miles SE. of Haverhill, and flows E. along the border of Suffolk and Essex to the sea at Harwich; is 47 miles long, including 9½ miles of estuary between Manningtree and Harwich.—**2. Stour,** river, Kent; rises 2 miles N. of Hythe, and flows NW. to Ashford, thence NE. past Canterbury to Stourmouth, where it is joined by the Lesser Stour, thence E., S., and N. past Sandwich to Pegwell Bay; is 40 miles long.—**3. Stour,** river, in midlands of England; rises near Tadmarton, Oxfordshire, and flows W. and NW. past Shipston on Stour, to the Avon, 1½ mile SW. of Stratford on Avon, Warwickshire; is 20 miles long.—**4. Stour,** river, in S. of England; rises near SE. border of Somerset, and flows SE. through Dorset, past Sturminster Newton, Blandford, and Wimborne, to the Avon at Christchurch, Hants; is 55 miles long.—**5. Stour,** river, Worcestershire and Staffordshire; rises near Halesowen, and flows W. past Stourbridge, and SW. past Kidderminster to the Severn at Stourport; is 20 miles long.

Stour, East, par. and vil., in N. of Dorset—par., 1786 ac., pop. 409; vil., 4½ miles W. of Shaftesbury; P.O.

Stour, West, par. and vil., Dorset; 1040 ac., pop. 132; the vil. is situated on the summit of Stour Hill, 5½ miles W. of Shaftesbury.

Stour Head, Sutherland. See RHU STOER.

Stour Hill. See STOUR, WEST.

Stour Provost, par. and vil., Dorset; 2815 ac., pop. 569; the vil. is 1 mile SW. of East Stour and 5 miles W. of Shaftesbury; P.O.

Stour Row, ham., 2¾ m. SW. of Shaftesbury, N. Dorset; P.O., called **Stower Row.**

Stour, The Lesser, river, Kent; rises near Lyminge, and flows 17 miles NE. to the Stour at Stourmouth.

Stourbridge, urb. dist., market town, and par., with ry. stas. (**Stourbridge** and **Stourbridge Junction**), G. W. R. (urban dist. containing also Upper Swinford and Wollaston pars.), Worcestershire, on river Stour, 5 m. SW. of Dudley and 11½ W. of Birmingham—urb. dist., 1920 ac., pop. 16,302; par., 453 ac., pop. 10,372; P.O., T.O. Market day, *Friday*. Stourbridge was anciently known as Bedcote. It has a county court-house, a market-house, a corn exchange, and a grammar school founded in 1553; it has also mfrs. of glass (introduced by refugees from Hungary and Lorraine in 1556), iron, and fire-bricks. These last are made from a peculiarly rich fire-clay, and are largely exported; there are coal mines in the neighbourhood.

Stourhead House, seat, on SW. border of Wilts, 2 miles NW. of Mere; occupies the site of a Saxon castle, and belonged to the Stourtons from time of Richard II. to time of Anne.

Stourmouth, par. and vil., Kent—par., 896 ac., pop. 288; vil., on river Stour, at influx of Lesser Stour, 5 miles NW. of Sandwich; P.O.

Stourpaine, par. and vil., Dorset, in N. of co.—par., 2375 ac., pop. 493; vil., on river Stour, 3 miles NW. of Blandford; P.O.

Stourport, urb. dist., manufacturing and market town with ry. sta., G. W. R., Worcestershire, at confluence of rivers Stour and Severn and at the terminus of the Staffordshire and Worcestershire Canal, 3 m. SE. of Bewdley and 4 SW. of Kidderminster; 1340 ac., pop. 4529; P.O., T.O. Market days, *Wednesday* and *Saturday*. Stourport dates from 1770. Its industries comprise tanning, ironfounding, and carpet weaving. Owing to its admirable position with respect to the canal and the rivers, it has long maintained a considerable transit traffic.

Stourton, or **Stowerton.**—par. and vil., Warwickshire, on river Stour, 4 miles SE. of Shipston; 971 ac., pop. 147.—**2. Stourton,** par. and vil., SW. Wilts—par., 3496 ac., pop. 470; vil., 3 miles NW. of Mere; P.O., T.O.—**3. Stourton,** pl. with ry. sta., East and West Yorkshire Union Ry., 3½ miles SE. of Wellington sta., Leeds, West-Riding Yorkshire; P.O.—**4. Stourton.** See STORETON, also STURTON.—**5. Stourton,** ham., 2¾ m. W. of Stourbridge, SW. Stafford, on the river Stour; P.O. **Stourton Court,** seat, was the birthplace of Cardinal Pole (1500–58).

Stourton Castle, seat, West-Riding Yorkshire, near Knaresborough.

Stourton Caundle, par. and vil., Dorset. See CAUNDLE STOURTON.

Stourton Hall, seat, 5 miles N. of Horncastle, Lincolnshire.

Stourton in the Clay, Notts. See STURTON.

Stout House, seat, Gower, Glamorgan, under Cefn Bryn, 3 miles NW. of Oxwich. In the grounds is a huge limestone cavern, capable of holding 2000 persons.

Stouting. See STOWTING.

Stoven, par., E. Suffolk, 5 miles NE. of Halesworth; 806 ac., pop. 116.

Stover Lodge, seat, in SE. of Devon, 2 miles NW. of Newton Abbot.

Stow, or Long Stow.—par. and vil., Huntingdonshire, in W. of co., 2½ miles NE. of Kimbolton; par., 844 ac., pop. 96.—**2. Stow,** par., Lincolnshire, 6 miles SE. of Gainsborough; 2786 ac., pop. 304.—**3. Stow,** vil. with ry. sta., G. E. R., Norfolk, 2½ miles N. of Downham Market; P.O., and P.O., T.O., at **Stow Bridge;** has a cattle fair; in vicinity is **Stow Hall,** seat.—**4. Stow.** See also STOWE.

Stow, par. and vil. with ry. sta., N. B. R., Edinburghshire—par., 26,138 ac., pop. 1560; vil., on Gala Water, 6¾ miles N. of Galashiels and 26¾ miles SE. of Edinburgh

by rail—pop. 557; P.O., T.O.; has a town-hall and woollen mills.

Stow, West, par., W. Suffolk, on river Lark, 4 miles NW. of Bury St. Edmunds; 2941 ac., pop. 193.

Stow Bardolph, par. (ry. sta., **Stow,** G. E. R.), Norfolk; 6369 ac., pop. 1248; contains **Stowbridge,** vil., 2½ miles N. of Downham Market; P.O.; and **East Stow,** vil., and **Stow Hall,** seat.

Stow Bedon, par. and ry. sta., G. E. R., Norfolk, 9 miles SE. of Swaffham; 1741 ac., pop. 282; P.O.

Stow Hill, eminence, SW. Shropshire, 2½ m. NE. of Knighton; alt., 1425 ft.

Stow Maries, par. and vil., Essex—par., 1618 ac., pop. 186; vil., 6 miles S. of Maldon; P.O., called **Stow St. Mary's.**

Stow Park, ry. sta., G. N. & G. E. R., and seat, Lincolnshire, 6½ miles SE. of Gainsborough.

Stow St. Mary. See MARYSTOW, also STOW MARIES.

Stow Wood. See STOWOOD.

Stow (by Gainsborough), par. and vil. (ry. sta., **Stow Park,** G. N. & G. E. R.), Lincolnshire—par. (called also Stow in Lindsey), 2786 ac., pop. 304; vil., 7 miles SE. of Gainsborough; was the seat of a bishopric in Saxon times; in vicinity of vil. is **Stowe Park,** seat, with ruins of ancient castle.

Stow cum Quy, par. (ry. sta., **Quy,** G. E. R.), in co. and 4½ m. NE. of Cambridge; 1879 ac., pop. 324; P.O., called **Quy**; contains **Quy Hall,** seat.

Stow on the Wold, urb. dist., par., and market town, with ry. sta., G. W. R. (alt., 500 ft.), Gloucestershire, on the Fosse Way, 3½ miles NE. of Bourton on the Water and 4 miles SW. of Moreton in the Marsh; urb. dist. and par., 45 ac., pop. 1386; P.O., T.O. Market day, *Thursday.* Stow on the Wold has an ancient church, a grammar school, and a town hall. Horse and cattle fairs are held twice yearly.

Stowe.—par., in co. and 2½ miles NW. of Buckingham; 3088 ac., pop. 246; contains **Stowe House,** seat of Baroness Kinloss.—**2. Stowe,** par., Lincolnshire, 5 miles NE. of Stamford; 419 ac., pop. 18.—**3. Stowe,** par., Shropshire, 2 miles NE. of Knighton; 2726 ac., pop. 282.—**4. Stowe,** par., in co. and 7 miles NE. of Stafford; 5363 ac., pop. 857; P.O., T.O.

Stowe Nine Churches, or **Church Stowe,** par. and vil., Northamptonshire, 6 miles SE. of Daventry; 1814 ac., pop. 242; has Roman remains.

Stowell.—par., Gloucestershire, 2 miles SW. of Northleach; 851 ac., pop. 67; **Stowell Park** is the seat of the Earl of Eldon.—**2. Stowell,** par., Somerset, 4½ miles SW. of Wincanton; 932 ac., pop. 97.

Stowell Lodge, seat, Wilts, 6½ miles SW. of Marlborough.

Stower Provost. See STOUR PROVOST.

Stowey, par., Somerset, 8 miles S. of Bristol; 1269 ac., pop. 177.

Stowey, Nether, par. and vil., Somerset, 1 mile NE. of Over Stowey; 1103 ac., pop. 566; P.O., T.O.; here the poets Coleridge, Southey, and Wordsworth resided for some time.

Stowey, Over, par. and vil., Somerset, 8 miles W. of Bridgwater; 3697 ac., pop. 432.

Stowford.—par., Devon, 7 miles NE. of Launceston; 2080 ac., pop. 323.—**2. Stowford,** seat, 1 mile NE. of Ivybridge, S. Devon.

Stowford Manor House, seat, near Bradford on Avon, Wilts.

Stowlangtoft, par. and vil., W. Suffolk—par., 1478 ac., pop. 158; vil., 2 miles SE. of Ixworth; P.O., T.O.; in vicinity is **Stow Langtoft Hall,** seat.

Stowlin House, seat, SE. co. Galway, 4 m. SW. of Eyrecourt.

Stowmarket, urb. dist., par., and market town, with ry. sta., G. E. R., Suffolk, on river Gipping, 12½ miles NW. of Ipswich; urb. dist. and par., 999 ac., pop. 4162; P.O., T.O. Market day, *Thursday.* Stowmarket was formerly the county town. It has a county court-house, a corn exchange, an iron foundry, a brewery, and mfrs. of gun-cotton and bricks. A large transit traffic in corn, malt, coal, and timber is carried on, principally by means of the Gipping.

Stowmarket (or North-Western) Division, parl. div. of Suffolk; pop. 54,884.

Stowood, par., Oxfordshire, 3½ m. SE. of Islip ry. sta.; 5[illegible] ac., pop. 43.

Stowpland, par., E. Suffolk, on E. side of Stowmarket; 2[illegible] ac., pop. 1326; P.O.

Stowting, par. and vil., Kent, 5 m. NW. of Hythe; P.O.

Strabane, market town and urb. dist. with ry. stas., G. N. I. R. and Donegal Ry., N. co. Tyrone, near the confluence of rivers Finn and Mourne (which form the river Foyle), 14 miles SW. of Londonderry; urb. dist., 1857 ac., pop. 5033; P.O., T.O. Market days, *Tuesday* and *Wednesday.* Strabane is the junction for the Finn Valley Ry., and is situated nearly opposite Lifford, which is on the Donegal side of the river Foyle. The Cathedral, with a spire nearly 200 ft. high, is one of the finest Gothic erections of Ulster. The town is surrounded with thriving orchards and gardens, and fruit is exported in considerable quantities. Shirt-making is the staple industry, and a great trade in grain is carried on. There is a large iron and brass foundry. Strabane gives the titles of Baron and Viscount to the Duke of Abercorn. The Strabane Canal extends to a junction with the Foyle, 4 miles N. of the town.

Straboe.—par., N. co. Carlow, 4 miles NW. of Tullow; 1099 ac., pop. 118.—**2. Straboe,** par., N. Queen's co., 3 miles NE. of Maryborough; 5757 ac., pop. 662.

Strabreagn, or **Trawbreaga,** bay, NE. co. Donegal, between Malin Head and Dunaff Head.

Stracathro, par., Forfarshire, on West Water; 5279 ac., pop. 430; **Stracathro House,** seat, on river North Esk, is 4 miles NE. of Brechin; at Stracathro church John Baliol did homage to Edward I. in 1296.

Strachan, par. and vil., Kincardineshire—par., 41,672 ac., pop. 626; vil., on Water of Feugh, 3 miles SW. of Banchory; P.O.

Strachur, par. and vil., Argyllshire, on E. side of Loch Fyne—par., 23,086 ac., pop. 496; vil., 1 mile SE. of Creggans steamboat pier and 5 miles S. of Inveraray; P.O., T.O.; has a hotel; **Strachur Park,** seat, is in vicinity.

Stracum, affluent of the Bush river, N. co. Antrim, 1½ m. SW. of Dervock.

Stradbally.—par., S. co. Galway, on Galway Bay, 4 miles SE. of Oranmore; 4167 ac., pop. 424.—**2. Stradbally,** par., W. co. Kerry, on Brandon Bay, 15 miles W. of Tralee; 4020 ac., pop. 723.—**3. Stradbally,** par., cos. Tipperary and Limerick; 6488 ac., pop. 2768; contains Castleconnell.—**4. Stradbally,** market town and par., Queen's co., on river Straid, 6 miles SE. of Maryborough and 7 miles NW. of Athy—par., 2466 ac., pop. 1224; town, pop. 937; P.O., T.O. Market day, *Saturday.* **Stradbally Hall,** seat, is in the vicinity.—**5. Stradbally,** coast par. and vil., mid. co. Waterford, 8 miles NE. of Dungarvan—par., 10,917 ac., pop. 1304; vil., pop. 244; P.O.

Stradbroke, small town, par., and ry. sta., Mid Suffolk Light Ry., Suffolk, 5½ miles E. of Eye sta.; 3796 ac., pop. 1016; P.O., T.O. The church has a lofty tower. There is a middle class endowed school in the town. **S.** was the birthplace of Robert Grostête, Bishop of Lincoln (1253).

Straddle, vil., in co. and 7 miles SW. of Hereford.

Strade, or **Straid.**—rivulet, SE. Queen's co.; rises in the Dysart Hills, and flows about 8 miles NE. to the Barrow, 4 miles above Athy.—**2. Strade,** vil., co. Antrim. See STRAID.—**3. Strade,** ham., 2½ m. N. of Bellavary, mid. co. Mayo; P.O., called **Straid.**

Stradey Castle, seat, 1½ mile NW. of Llanelly, Carmarthenshire.

Stradishall, par. and vil., W. Suffolk, 5 miles N. of Clare; 1404 ac., pop. 299; P.O.; near the vil. is **Stradishall Place,** seat.

Stradone, ham., in co. and 6 m. E. of Cavan; P.O., T.O.

Stradsett, par., Norfolk, 5 miles NE. of Downham Market; 1346 ac., pop. 132; P.O.; contains **Stradsett Hall,** seat.

Strae, rivulet, Argyllshire; rises W. of Glen Orchy and flows 8½ miles SW. to its confluence with the Orchy, near the head of Loch Awe.

Straffan, par. and ham. with ry sta., G. S. & W. R., NE. co. Kildare—par., 2286 ac., pop. 410; hamlet, on river Liffey, 2 miles W. of its sta. and 4 miles SW of Celbridge; P.O., and P.O., T.O., at **Straffan Station,** which is 13¼ m. SW. of Dublin by rail. **S. House** is a seat.

Strageath, place with traces of Roman camp (160 yds. by 140), on river Earn, near Muthill ry. sta., Perthshire.

Stragglethorpe.—par., Lincolnshire, 7 miles E. of Newark; 729 ac., pop. 69.—**2. Stragglethorpe,** hamlet, Notts, 3 miles SW. of Bingham.

Stragra, stream, 6 m. long, flowing into NE. corner of Killybegs Harbour, SW. co. Donegal.

Strahart, pl., 8 miles NW. of Enniscorthy, N. co. Wexford; P.O.

Straid.—vil., SE. co. Antrim, 3 miles E. of Ballyclare and 5 m. NW. of Carrickfergus; pop. 148; P.O.—**2. Straid,** pl., 5 miles from Bushmills, N. co. Antrim; P.O.—**3. Straid,** par., co. Mayo. See TEMPLEMORE.—**4. Straid,** rivulet, Queen's co. See STRADE.—**5. Straid,** stream, 5 m. long, falling into SW. of Trawbreaga Bay, NE. co. Donegal.

Straid Arran, pl., 3 miles SE. of Claudy, W. co. Londonderry; P.O.; 1 mile SE. is **Straid Hill**; alt., 1002 ft.

Straidbilly, vil., N. co. Antrim, 2 miles SE. of Bushmills; pop. 141.

Stralton.—par. and vil., Ayrshire—par., 49,855 ac., pop. 1016; vil., on Girvan Water, 7 miles SE. of Maybole; P.O., T.O.—**2. Stralton,** vil., with extensive oilworks, in co. and 5 miles S. of Edinburgh G.P.O.; pop. 327; P.O.

Strake, hamlet, Clare island, co. Mayo; pop. 28.

Stralachlan, par., Argyllshire; 14,290 ac., pop. 238; 6 m. SW. of Strachur.

Straloch, seat, Aberdeenshire, 2½ m. WNW. of New Machar sta. It was once the home of the famous cartographer, Sir Robert Gordon (1580–1661).

Stramshall, eccl. dist. and vil., Checkley and Uttoxeter pars., Staffordshire—dist., pop. 465; vil., 1½ mile NW. of Uttoxeter; P.O.

Stranagalwilly, pl., on N. border of co. Tyrone, 6 miles S. of Clady; P.O.

Stranathrow, fishing vil., Kincardineshire, 5 miles NE. of Stonehaven.

Strancally Castle, seat, 6 miles S. of Cappoquin, W. co. Waterford, at confluence of rivers Bride and Blackwater, opposite Dunmore Ferry. The ruins of the old castle of Strancally, 3 miles S., crown a rock overhanging the Blackwater.

Strand, loch, 5 m. NW. of Lerwick, Shetland Islands.

Strand, hamlet, 4½ miles SSW. of Newcastle, W. co. Limerick; P.O.

Strand Division, parl. div. of the bor. of Westminster, co. London; pop. 53,297. The parliamentary constituency contains 8848 electors.

Strand Green, hamlet, in S. of Middlesex, 1 mile E. of Brentford.

Strand Road, ry. sta. (**Marsh Lane and Strand Road**), L. & Y. R., ½ m. N. of Bootle sta., Lancashire.

Strandhall, hamlet, on S. coast of Isle of Man, 2 miles NW. of Castletown; remains of a submerged forest and some curious rock formations are in vicinity.

Strandhill, pl., in co. and 5 miles W. of Sligo; P.O.

Strands, vil., Cumberland, on river Irt, near foot of Wast Water, and 6½ miles NE. of Ravenglass; P.O., called **Wasdale.**

Strandtown, vil., N. co. Down, 2 miles E. and within the parl. limits of Belfast, on Belfast Lough; P.O., T.O.

Strang, vil., Isle of Man, 2 miles NW. of Douglas.

Strangeways, vil., SE. Lancashire, 3½ miles E. of Wigan; P.O., T.O.

Strangford, small seaport, E. co. Down, on the W. shore of entrance to Lough Strangford, nearly opposite to Portaferry, and 8 miles NE. of Downpatrick ry. sta.; pop. 383; P.O., T.O. Strangford is the property of Lord de Ros, whose seat, Old Court, is adjacent.

Strangford, Lough, a large and long sea-lough, E. co. Down; has an entrance 6 miles long by ½ to 1 mile broad through which the tide flows at 8 or 9 miles an hour, an interior expanse about 19 miles long and from 2½ to 5 miles broad, and contains many small islands.

Stranocum, vil. with ry. sta., Ballycastle Ry., 6 miles NE. of Ballymoney, N. co. Antrim, on river Bush; pop. 116; P.O.; the vil. is 1 mile SW. of sta. **Stranocum House,** seat, is in the vicinity, with a recently discovered "souterrain" encircled by the Bush river on three sides, and consisting of five chambers, 6 to 30 ft. long, 1¾ to 2¾ wide, and 4 to 5 high.

Stranooden, in co. and 5 miles SW. of Monaghan; P.O.

Stranorlar, small market town and par. with ry. sta., Donegal Ry., S. co. Donegal, on river Finn, 18 miles NE. of Donegal and 29 miles SW. of Londonderry—par., 15,511 ac., pop. 3304; town, pop. 407; P.O., T.O. Market days, *Friday* and *Saturday.* Stranorlar has some trade in grain and flax.

Stranraer, royal and mun. burgh, seaport town, and par., with ry. stas. (**S.** and **S. Harbour**), P. & W. Jt. R., Wigtownshire, at head of Loch Ryan, 7½ miles NE. of Portpatrick—par., 61 ac., pop. 2856; royal burgh, pop. 2829; mun. burgh and town, pop. 6036; P.O., T.O. Market day, *Friday.* The mun. burgh and the town extend into Inch and Leswalt pars. Stranraer has a good agricultural trade, a safe and commodious harbour, and daily communication by steamer with Larne in Ireland (39 miles) in connection with express railway trains. There is a coastguard station and custom house. (For shipping statistics, see APPENDIX.) Some fishing is carried on; there are excellent facilities for bathing. Stranraer was made a burgh of barony in 1596, and a royal burgh in 1617. The ruin of Stranraer or Kennedy's Castle (15th century) stands in the centre of the town. On the end of the east pier is a fixed light visible 9 miles; on the end of the west pier a fixed light visible 3 miles. Stranraer formed one of the Wigtown District of Parliamentary Burghs, which returned 1 member until 1885.

Stranton, par., Durham, in parl. bor. of Hartlepool; 826 ac., pop. 79; P.O., T.O.

Strata Florida, par. and ry. sta., Manchester and Milford Ry., Cardiganshire. See CARON UWCH CLAWDD.

Stratfield Mortimer, par. and vil., Berks—par., 3031 ac., pop. 1270; vil. (**Mortimer**) with ry. sta., G. W. R., 7½ miles SW. of Reading; P.O., T.O.

Stratfield Turgis, par. and vil., Hants, 6 miles NE. of Basingstoke; 1062 ac., pop. 203.

Stratfieldsaye, or **Strathfieldsaye,** par. and vil., Hants—par., 2743 ac., pop. 481; vil., 7 miles NE. of Basingstoke; P.O., T.O., called **Strathfieldsaye; Strathfieldsaye House** is the seat of the Duke of Wellington.

Stratford.—populous district with ry. stas. (**Stratford** and **Stratford Market**), G. E. R., Essex, 3½ m. NE. of Liverpool Street sta., London, and within the mun. and parl. limits of West Ham. Stratford is situated on the navigable river Lea (here crossed by a bridge leading to Bow), and on the fork of the railway which proceeds in two lines to Cambridge and Colchester. It has remains of a Cistercian abbey founded in 1135, a fine town hall (1868), extensive works in connection with the Great Eastern Railway, chemical works, and other industrial establishments.—**2. Stratford,** hamlet, Bedfordshire, 2½ m. NW. of Biggleswade.

Stratford, vil., 4 m. NNE. of Baltinglass, co. Wicklow; pop. 208.

Stratford, Fenny. See FENNY STRATFORD.

Stratford, Old, hamlet, Northamptonshire, near SE. border of co., on river Ouse, opposite Stony Stratford.

Stratford Within, Old, par., Warwickshire; par. (containing part of the bor. of Stratford on Avon), 3904 ac. pop. 4413.

Stratford, Old, and Drayton, par., Warwickshire, 2 miles W. of Stratford on Avon; 2778 ac., pop. 151.

Stratford, St. Andrew, par., E. Suffolk, 3 miles SW. of Saxmundham; 800 ac., pop. 179.

Stratford, St. Anthony, or **Stratford Tony,** par., Wilts 4½ miles SW. of Salisbury; 1605 ac., pop. 106.

Stratford, St. Mary, par. and vil., Suffolk, on river Stour 3½ miles NW. of Manningtree; 1503 ac., pop. 510; P.O. T.O. **Stratford Hall** is a seat.

Stratford, Stony. See STONY STRATFORD.

Stratford Toney, par., Wilts, 4 miles SW. of Salisbury 1181 ac., pop. 89.

Stratford, Water. See WATER STRATFORD.

Stratford House, seat, near Stroud, Gloucestershire.

Stratford Market, ry. sta., G. E. R., Essex. See STRATFORD.

Stratford Marsh, eccl. dist., West Ham par., Essex, in town of Stratford; pop. 11,235.

Stratford le Bow. See BOW.

Stratford on Avon.—mun. bor., market town, and par., with ry. stas., G. W. R., and E. & W. J. R., and also served by G. C. R. trains, also partly in Old Stratford Within par., Warwickshire, on river Avon, 8 miles SW. of Warwick—mun. bor., 4013 ac., pop. 8310; par., 109 ac., pop. 3897; P.O., T.O. Market day, *Friday.* Stratford on Avon had a monastery of the 7th century, and was a place of some consequence previous to the Conquest, but in modern times it is famous chiefly as the place where Shakespeare (1564–1616) was born and died, and on that ground is visited by travellers from every part of the world. Here also are buried his wife, two daughters, and granddaughter. The chief objects of interest include the house in Henley Street in which Shakespeare was born, New Place, where he spent the latter years of his life and died, the parish church of Holy Trinity in which he was buried, the Shakespeare Memorial Theatre with library and picture gallery erected 1878 at a cost of £25,000, the Fountain and Clock Tower presented to the town in 1887 by Mr. G. W. Childs of Philadelphia, the Shakespeare Memorial Statue, the gift of Lord Ronald

Gower in 1888, the grammar school founded in 1482, and the ancient bridge of fourteen arches built in the time of Henry VII. Stratford on Avon received a charter for holding a market from Richard I., and was incorporated by Edward VI. The trade is chiefly connected with agriculture; there are cattle markets and stock sales every Tuesday.

Stratford on Avon (or **South Western**) **Division,** parl. div. of Warwickshire; pop. 46,672.

Stratford on Slaney, vil., W. co. Wicklow, on river Slaney, 4 miles NE. of Baltinglass and 34 miles SW. of Dublin; P.O.

Stratford sub Castle, par. and vil., Wilts—par., 1575 ac., pop. 375; vil., on river Avon, 2 miles NW. of Salisbury; P.O.

Strath.—par., in SE. of Skye island, Inverness-shire; 69,820 ac., pop. 2152; comprises the islands of Scalpay and Pabbay; the church is at Broadford.—**2. Strath,** ham., 2 m. NW. of Gairloch, W. Ross and Cromarty; P.O.

Strath Affric,* Inverness-shire. See GLEN AFFRIC.

Strath Allan, valley of river Allan, Perthshire and Stirlingshire.

Strath Ardle, valley of Ardle Water, in NE. of Perthshire.

Strath Avon, valley of river Avon, in SW. of Banffshire.

Strath Bagaisteach, valley, descending 7 m. to SW. of Loch Naver, Sutherlandshire.

Strath Bogie, seat and vale of Bogie Water, in NW. of Aberdeenshire.

Strath Bran.—valley of river Bran, Perthshire. **Strath Bran** is a seat.—**2. Strath Bran,** valley of the river Bran, Ross and Cromarty, between Achnasheen and Loch Luichart.

Strath Brora, vale of river Brora, in SE. of Sutherland.

Strath Carnach, valley, in SE. of Sutherland.

Strath Carron, valley of Carron Water, in SW. of Ross and Cromarty. See STRATHCARRON.

Strath Conon, valley of river Conon, in SE. of Ross and Cromarty. See STRATHCONON.

Strath Dearn, valley, Inverness-shire and Nairnshire; is watered by the river Findhorn.

Strath Dionard, valley, Sutherland, running 12 m. N. to the Kyle of Durness.

Strath Earn, valley of river Earn, Perthshire; extends about 32 miles from Loch Earn to Bridge of Earn and has a breadth of from 2 to 8 miles.

Strath Fillan, valley of Fillan Water, Perthshire.

Strath Gartney, northern shore of Loch Katrine, between Eilan's Isle and Stronachlachar.

Strath Garve, valley, extends 18 miles from Loch Garve, Ross and Cromarty.

Strath Glass, valley of river Glass, in NW. of Inverness-shire.

Strath Gryfe, valley of Gryfe Water, in W. of Renfrew.

Strath More.—valley, Sutherland; is traversed by More rivulet to head of Loch Hope.—**2. Strath More.** See also STRATHMORE.

Strath Naver, valley, extending 19 miles N. from Loch Naver, Sutherland.

Strath Oykell, valley, on border of Sutherland and Ross and Cromarty.

Strath Peffer. See STRATHPEFFER.

Strath Polly, small valley, in extreme NW. of Lochbroom par., Ross and Cromarty.

Strath Rousdale, valley, descending 10 m. to Alness river, E. Ross and Cromarty.

Strath Shinary, valley, descending 6 m. to Sandwood Loch, NW. Sutherland.

Strath Tirry, valley of the Tirry, Sutherland; extends about 10 miles to the NE. of Loch Shin into which the river flows.

Strath Ullie, valley, Sutherland, on river Helmsdale; is about 15 miles long.

Strathairly House, seat, 2 m. E. from Largo, SE. Fifeshire.

Strathallan Castle, seat, Perthshire, on Machany Water, 3 miles NW. of Auchterarder, and 5 miles SE. of Crieff.

Strathan, hamlet, Sutherland, 1½ mile S. of Lochinver.

Strathaven, town with ry. sta., C. R. (alt., 695 ft.), Lanarkshire, on Powmillon Burn (1 mile above its confluence with Avon Water), 7 miles S. of Hamilton by road; pop. 4076; P.O., T.O. Market day, *Thursday.* The ruin of **Strathaven Castle** (15th century) is in vicinity. Strathaven has weaving, brewing, and trade in cheese and cattle. There are several fairs during the year.

Strathbeg, Loch of, Aberdeenshire, 6 miles SE. of Fraserburgh.

Strathblane, par. and vil. with ry. sta., N. B. R., Stirlingshire—par., 9085 ac., pop. 880; vil., on river Blane, 4 m. W. of Lennoxtown, and 16 miles by rail and 11 by road N. of Glasgow; P.O., T.O.; there are calico printing works; the **Strathblane Hills** rise to an alt. of 1624 ft.

Strathbungo, *quoad sacra* par. and ry. sta., C. & G. & SW. R., Govan par., in S. suburbs of Glasgow; pop. 5075; P.O., T.O.

Strathcarron, ry. sta., H. R., Ross and Cromarty, 7¼ m. NE. of Strome Ferry and 45¾ miles SW. of Dingwall by rail; P.O., T.O.

Strathclyde, a kingdom formed by the most northerly of the Romanised Britons, after the conquests of the Anglo-Saxons; it extended from the Clyde to the middle of Lancashire, and its capital was Dumbarton; the southern part was overrun by the Danes in the 9th century; early in the 10th century it submitted to Edward the Elder, and part of it was ceded by Edmund to the kingdom of Scotland.

Strathconon, place, Carnoch *quoad sacra* par., Ross and Cromarty, on river Conon, 16 miles NW. of Muir of Ord sta.; P.O., T.O.

Strathconon Deer Forest, Ross and Cromarty; 74,000 ac.; post-town, Muir of Ord. This is one of the finest deer forests in Scotland.

Strathdee Distillery, near Aberdeen.

Strathdon, par. and vil., Aberdeenshire, on river Don—par., 53,814 ac., pop. 1096; vil., 14 miles N. of Ballater and 45 W. of Aberdeen; P.O., T.O.

Strathendry, seat, 1 mile from Leslie, Fife.

Strathfieldsaye; P.O., T.O. See STRATFIELDSAYE.

Strathfillan, *quoad sacra* par., Killin par., Perthshire, partly also in Glenorchy and Inishail pars., Argyllshire; pop. 600.

Strathfinella Hill, Kincardineshire, 2¼ m. W. of Fordoun; alt., 1358 ft.

Strathgarry House, seat, Perthshire, on river Garry, 1½ m. SE. of Blair Atholl.

Strathgyle, hill, Kincardineshire, 2½ m. SE. of Durris; alt., 975 ft.

Strathkanaird, pl., 5 m. N. of Ullapool, NW. Ross and Cromarty; P.O.

Strathkinness, *quoad sacra* par. and vil., St. Andrews and St. Leonard's par., Fife—*quoad sacra* par., pop. 891; vil., 3 miles W. of St. Andrews, pop. 444; P.O., T.O.

Strathlachlan, Argyllshire; P.O., T.O. See STRALACHLAN.

Strathleven, seat, in co. and 2 miles N. of Dumbarton.

Strathloch, seat, 8 m. NE. of Pitlochry, NE. Perthshire.

Strathmashie, seat, 3 m. SW. of Laggan Bridge, S. Inverness-shire.

Strathmiglo, par. and vil. with ry. sta., N. B. R., Fife—par., 9162 ac., pop. 1618; vil., on river Eden (or Miglo), 6½ miles W. of Ladybank Junction, pop. 966; P.O., T.O.; has mfrs. of damasks, diapers, and other linens. Strathmiglo proper, a burgh of barony from 1509–1748, lies on the N. side of the river; on the S. is the more modern suburb of Cash Feus.

Strathmill Distillery (late Glenisla), Keith, Banffshire.

Strathmore.—the great valley of Scotland, remarkable for beauty, fertility, and populousness; extends in its widest sense from Ardmore in Dumbartonshire to the North Sea at Stonehaven in Kincardineshire, flanked on the one side by the Grampians, and on the other by the Lennox, Ochil, and Sidlaw Hills, but is popularly regarded as comprising only the district NW. of the Sidlaw Hills, and reaching from Methven in Perthshire to the neighbourhood of Brechin in Forfarshire; Strathmore gives the title of earl to the family of Lyon.—**2. Strathmore,** valley, traversed by river Thurso to head of Loch More, Caithness.—**3. Strathmore.** See also STRATH MORE.

Strathord, ry. sta., C. R., Perthshire, 2 miles SW. of Stanley and 6 miles NW. of Perth.

Strathpeffer, vil. with ry. sta., H. R. (alt. 134 ft.), Ross and Cromarty, in Strath Peffer, 5 miles W. of Dingwall; pop. 354; P.O., T.O.; is noted for its mineral springs, and is a favourite watering-place with baths and hotels; the valley of Strath Peffer is watered by the river Peffer, or Peffery, or Pheoran, and extends from the outlying slopes of Ben Wyvis to the Cromarty Firth at Dingwall.

Strathsbridge, pl., 4 miles NW. of Carndonagh, NE. co. Donegal; P.O.

* *Strath,* from Gaelic *Srath,* a large, broad valley. For names preceded by *Strath,* and not found under *Strath,* see principal name.

Strathtummel, place, Perthshire, 9 m. NE. of Pitlochry; P.O., T.O.

Strathtyrum, seat, 1 m. W. of St. Andrews, NE. Fifeshire.

Strathvaich, shooting, Ross and Cromarty; post-town, Garve.

Strathy, *quoad sacra* par. and vil., Farr par., on N. coast of Sutherland—*quoad sacra* par., pop. 679; vil., at mouth of Strathy Water, 18 miles W. of Thurso; P.O.; **Strathy Point,** a bold headland, is 3½ miles N. of vil.; **Strathy Water** issues from Loch Strathy, and flows 14 miles N. to Strathy Bay.

Strathyre, seat and vil. with ry. sta., C. R. (alt., 411 ft.), Perthshire, 8 miles NW. of Callander; is a favourite summer resort; P.O., T.O.

Stratton.—market town and par., Cornwall—par., 1066 ac., pop. 136; town, 1½ mile E. of Bude and 16 NW. of Launceston; pop. 902; P.O., T.O. Market day, *Tuesday.* Stratton occupies a sheltered position in a valley surrounded by lofty hills, has fairs for horses, cattle, and sheep, and is a place of summer resort. The church is ancient, and there is an endowed school. The Parliamentary forces under the Earl of Stamford were defeated here in 1643 by the Royalists.—**2. Stratton,** par. and vil., Dorset—par., 1716 ac., pop. 311; vil., on river Frome, 3 miles NW. of Dorchester; P.O.—**3. Stratton,** par. and vil., Gloucestershire—par., 1424 ac., pop. 837; vil., 1½ mile NW. of Cirencester; P.O.—**4. Stratton,** ry. sta., G. W. R., Wilts, 2½ miles NE. of Swindon. See STRATTON ST. MARGARET.

Stratton, East, par. and vil., Hants—par., 1997 ac., pop. 291; vil., 8 miles NE. of Winchester; P.O., T.O.; **Stratton House** is the seat of the Earl of Northbrook.

Stratton, Long. See STRATTON ST. MARY.

Stratton, Upper, hamlet, Wilts, 2 miles NE. of Swindon Junction; P.O.

Stratton, West, hamlet, Hants, 6 miles N. of Winchester.

Stratton Audley, par. and vil., Oxfordshire, in NE. of co. —par., 2308 ac., pop. 336; vil., 3 m. NE. of Bicester; P.O., T.O.; in vicinity is **Stratton Audley Park,** seat.

Stratton Hall, par., E. Suffolk, 3 miles NE. of Harwich; 505 ac., pop. 47.

Stratton House, seat, near Godstone sta., Surrey.

Stratton Park, 1 m. SE. of Biggleswade, Bedfordshire.

Stratton St. Margaret, par. and vil. with ry. sta. (**Stratton**), G. W. R., Wilts—par., 2859 ac., pop. 3367; vil., 2½ m. NE. of Swindon; P.O., T.O.; 1 mile W. of vil. is the hamlet of **Upper Stratton**; P.O.

Stratton St. Mary, par. and vil., Norfolk—par., 1460 ac., pop. 669; vil., 2 miles E. of Forncett sta. and 10 miles SW. of Norwich; P.O., T.O.; near the vil. is **Stratton House,** seat.

Stratton St. Michael, par., Norfolk, adjacent to Stratton St. Mary; 1086 ac., pop. 241; contains **Stratton Hall.**

Stratton Strawless, par. and vil., Norfolk, 8 miles N. of Norwich; 1609 ac., pop. 151; P.O.; contains **S. S. House,** seat.

Stratton and Bude, urb. dist. and par., Cornwall; urb. dist. and par., 1884 ac., pop. 2308.

Stratton on the Foss, par. and vil., Somerset—par., 1180 ac., pop. 1341; vil., 9 miles NW. of Frome; P.O., T.O.

Stravithie, ry. sta., N. B. R., 4½ m. SE. of St. Andrews, Fife; P.O.

Straw Island, one of the Aran Islands, SW. co. Galway, on NE. side of Inishmore island, in Killeany Bay; has a lighthouse with fixed light (Straw Island) 30 ft. above high water and seen 6 miles.

Strawberry Hill, ry. sta., L. & SW. R., and seat of Baron de Stern, Twickenham par., Middlesex, on river Thames, ¾ mile SW. of Twickenham sta. and 2½ miles NW. of Kingston upon Thames; P.O., T.O. Strawberry Hill was the residence of Horace Walpole (1717–1797).

Strawberryhill House, 1 m. N. of Cloghan, King's co.

Streamstown.—seat, S. co. Sligo; post-town, Ballymote. —**2. Streamstown,** pl. with ry. sta., M. G. W. R., 11 miles SW. of Mullingar, S. co. Westmeath; P.O.—**3. Streamstown,** ham. and bay, 2 miles NW. of Clifden, W. co. Galway.

Streamstown House, seat, 5 m. E. of Birr, W. King's co.

Streanach Head, NE. point of Loch Sealg, E. Lewis, Ross and Cromarty.

Streap, mt., SW. Inverness-shire, 4½ m. NE. of Glenfinnan; alt., 2988 ft.

Street, Sussex. See STREET.

Streatham, residential dist., par., and ry. sta., L. B. & S. C. R., co. of London, in met. bor. of Wandsworth; 2823 ac., pop. 71,658; the sta. is 3½ miles E. of Wimbledon sta. and 7 miles SW. of Ludgate Hill sta., London.

Streatham Common, pl. with ry. sta., L. B. & S. C. R., ½ mile SW. of Streatham sta.; **S. Common,** about 60 ac., is under the London County Council.

Streatham Hill, ry. sta., L. B. & S. C. R., 2 miles N. of Streatham sta.

Streatlam and Stainton, par., Durham, 3 miles NE. of Barnard Castle; 2938 ac., pop. 292; P.O.; in vicinity is **Streatlam Castle,** seat.

Streatley.—par. and vil., in S. of Bedfordshire, 4½ miles N. of Luton; 2500 ac., pop. 279.—**2. Streatley,** par. and vil. with ry. sta. (**Goring and Streatley**), G. W. R., Berks, on river Thames, 6 miles S. of Wallingford; 3655 ac., pop. 562; P.O., T.O.; near the vil. is **Streatley House,** seat.

Streedagh Point, headland, N. co. Sligo, 5 m. SW. of Cliffoney.

Street.—vil., on coast of Devon. See STRETE.—**2. Street,** vil., Herefordshire, 5 miles W. of Leominster; in vicinity is **Street Court,** seat.—**3. Street,** urb. dist., town, and par., with ry. sta. (**Glastonbury and Street**), S. & D. R., Somerset, 1½ mile SW. of Glastonbury; urb. dist. and par., 2742 ac., pop. 5238; P.O., T.O.; has mfrs. of shoes and rugs.—**4. Street,** or **Streat,** par. and vil., Sussex—par., 1281 ac., pop. 219; vil., 5 miles NW. of Lewes.

Street, par., vil., and ry. sta. (**Street and Rathowen**), M.G. W. R., cos. Longford and Westmeath, on river Inny and Lough Dereveragh—par., 16,328 ac., pop. 1402; vil. and sta., in co. Westmeath, 5 miles SE. of Edgeworthstown; vil., pop. 68; P.O., T.O.

Street Aston, hamlet and seat, Warwickshire, 6 miles NW. of Rugby.

Street Houses, hamlet, North-Riding Yorkshire, 7 miles NE. of Guisborough.

Street Thorpe, hamlet, S. div. West-Riding Yorkshire, 3 miles NE. of Doncaster.

Streethall, Essex. See STRETHALL.

Streethay, par., Staffordshire, 2½ miles E. of Lichfield; 978 ac., pop. 280.

Streethouse, ham., 5 m. E. of Wakefield, W. R. Yorkshire; P.O., T.O.

Streetlam, hamlet, North-Riding Yorkshire, 3 miles NW. of Northallerton.

Streetly, ry. sta., M. R., Warwickshire, near boundary with Staffordshire, 2½ miles NW. of Sutton Coldfield and 5 miles E. of Walsall.

Streeve House, seat, 1 m. E. of Limavady, N. co. Londonderry.

Streeve Mountain, 3 miles S. of Dungiven, S. co. Londonderry; alt., 1282 ft.

Strefford, ham., 6 m. S. of Church Stretton, Shropshire.

Strelley, par. and vil., Notts, 2 miles E. of Ilkeston; 1069 ac., pop. 205; P.O.; near the vil. is **Strelley Hall,** seat.

Strellington, hamlet, Sussex, 2½ miles NE. of Chichester.

Strensall, par. and vil. with ry. sta., N. E. R., N. R. Yorkshire—par., 2909 ac., pop. 581; vil., 6½ miles NE. of York; P.O., T.O. Here is a military camp.

Strensham, par. and vil., Worcestershire—par., 1967 ac., pop. 233; vil., on river Avon, 4½ miles SW. of Pershore; P.O., T.O.; Samuel Butler (1612–1680), the poet, was a native. **S. Court** is a seat.

Strete, vil., on Start Bay, S. Devon, 4 miles SW. of Dartmouth; P.O., T.O.; 1 m. S. is the seat of **Strete Manor.**

Stretford.—par., Herefordshire, in NW. of co., 4½ miles SW. of Leominster; 434 ac., pop. 34.—**2. Stretford,** urb. dist., town, and par., with ry. sta., Manchester South Junction and Altrincham Ry., SE. Lancashire, 4 miles SW. of Manchester; urb. dist. and par., 3240 ac., pop. 30,436; P.O., T.O.

Stretford Bridge Junction, ry. sta., Bishops Castle Ry., Shropshire, 1 m. N. of Craven Arms and Stokesey sta.

Stretford Division, parl. div. of SE. Lancashire; pop. 96,265.

Strethall, or **Streethall,** par., Essex, 4 miles NW. of Saffron Walden; 629 ac., pop. 62.

Stretham, par. and vil. with ry. sta., G. E. R., Cambridgeshire—par., 4019 ac., pop. 1000; vil., 4 miles SW. of Ely; P.O., T.O.

Strettington, seat of Lord Ormathwaite, 3 miles NE. of Chichester, Sussex.

Stretton.—par. and vil., Cheshire; 1133 ac., pop. 310; vil. 3½ m. S. of Warrington; P.O., T.O.—**2. Stretton,** par. and seat, Cheshire, 4 miles NW. of Malpas; 937 ac., pop. 92 —**3. Stretton,** par., seat, and vil. with ry. sta., M. R.

Derbyshire—par., 1574 ac., pop. 671; P.O.; vil., 6 miles S. of Chesterfield; has large ironworks.—**4. Stretton,** par. and vil., in N. of Rutland—par., 1976 ac., pop. 171; vil., 8 miles NE. of Oakham; P.O.—**5. Stretton,** par. and ry. sta. (**Stretton and Claymills**), G. N. R., Staffordshire, on N. side of Burton on Trent; 1247 ac., pop. 1857; P.O.—**6. Stretton,** par. and vil., Staffordshire—par., 1615 ac., pop. 245; vil., 3 miles SW. of Penkridge; P.O., T.O.; **Stretton Hall** and **Stretton House** are seats.

Stretton, Little, par. and 1½ mile S. of Church Stretton, Shropshire; 4738 ac., pop. 298.

Stretton Baskerville, par., Warwickshire, 1½ mile SW. of Hinckley; 1038 ac., pop. 42.

Stretton Grandison, par., Herefordshire, in E. of co., 7 miles NW. of Ledbury; 841 ac., pop. 81.

Stretton Magna, par., Leicestershire; 703 ac., pop. 27; contains **Stretton House,** seat, 5 miles SE. of Leicester.

Stretton Parva, par., Leicestershire, adjacent to Great Stretton; 704 ac., pop. 83.

Stretton Sugwas, par. and vil., Herefordshire — par., 136, ac., pop. 311; vil., 3 m. NW. of Hereford; P.O., T.O.

Stretton cum Wetmoor, eccl. dist., Burton upon Trent par., Staffordshire; pop. 1461.

Stretton en le Field, par., Leicestershire, 4½ miles SW. of Ashby de la Zouch; 1048 ac., pop. 63; contains **Stretton Hall,** seat.

Stretton on Dunsmore, par. and vil., Warwickshire—par., 1919 ac., pop. 571; vil., 7 m. SE. of Coventry; P.O., T.O.

Stretton on the Foss, par. and vil. with ry. sta., G. W. R., Warwickshire, 4 miles N. of Moreton in the Marsh; 2082 ac., pop. 281; P.O., called **Stretton-on-Fosse.**

Stretton under Foss, vil., Warwickshire, 5½ miles NW. of Rugby; P.O., T.O., called **Stretton-under-Fosse.**

Strichen, par. and vil. with ry. sta., G. N. S. R. (alt., 192 ft.), Aberdeenshire—par., 14,406 ac., pop. 2313; vil., on North Ugie Water, 10 miles SW. of Fraserburgh, pop. 1025; P.O., T.O.; **Strichen House,** seat, is ¾ m. SW. of sta.

Strickland, Great and **Little,** 2 pars., Westmorland, 4 m. N. of Shap—Great Strickland, 2340 ac., pop. 253; Little Strickland, 789 ac., pop. 97.

Strickland Ketel and **Strickland Roger,** 2 pars., Westmorland, 3 miles NW. of Kendal—Strickland Kettle, 2360 ac., pop. 706; Strickland Roger, 3200 ac., pop. 373.

Strid, The, fissure in the channel of river Wharfe, N. div. West-Riding Yorkshire, 2 miles NW. of Bolton Priory and 6 miles NE. of Skipton; has a width of only 4 ft., and the waters of the Wharfe rush through it with great impetuosity. It is the subject of a drawing by Turner.

Striding Edge, easterly spur of Helvellyn, on W. border of Westmorland; alt., 2500 ft.

Strigull (or **Troggy**) **Castle,** ancient ruined castle, in Went Wood, Monmouthshire, 4 miles SE. of Usk; was built in the 12th century by Richard de Clare, Earl of Pembroke, surnamed Strongbow, and is the property of the Duke of Beaufort.

Strines.—reservoir, at Loxley, 3 m. NW. of Sheffield, S. div. W. R. Yorkshire, Sheffield water supply—top water area, 54¾ ac.; holding capacity, 513 million gallons.—**2. Strines,** pl. with ry. sta., G. C. R., Derbyshire, 2 miles NW. of New Mills sta. and 11½ miles SE. of Manchester; P.O. It is a favourite resort of pleasure parties.

Stringston, par., Somerset, 6 miles E. of Williton; 859 ac., pop. 77.

Striven, Loch, an arm of the Firth of Clyde, Argyllshire; extends 9 miles NW. from the E. entrance to the Kyles of Bute.

Strixton, par., Northamptonshire, 4 miles S. of Wellingborough sta.; 812 ac., pop. 66.

Stroan, Loch, 1 mile W. of New Galloway ry. sta., Kirkcudbrightshire.

Strode, seat, Dorset; post-town, Bridport.—**2. Strode,** seat, 1½ mile S. of Herne Bay, Kent.

Strogue Cross, pl., 2 miles E. of Templemore, N. co. Tipperary; P.O.

Strokestown, small market town, in co. and 12 miles NE. of Roscommon and 15 miles NW. of Longford; P.O., T.O. Market day, *Friday.* Strokestown has trade in grain, flax, and wool. Numerous fairs are held. **Strokestown House,** seat, is adjacent.

Stroma, island, Caithness, in the Pentland Firth, 3½ miles NW. of Duncansbay Head; pop. 375; P.O.; measures about 7 miles in circuit. At the N. end of Swilkie Point is a lighthouse, 74 ft. in height and 104 ft. above high water, with group-flashing light (**Stroma**) visible 16 m.

Strome Ferry, place with ry. sta., H. R., and steamboat pier, Ross and Cromarty, on S. shore of Loch Carron, 10½ miles NE. of Kyle of Lochalsh and 53 miles SW. of Dingwall; P.O., T.O.; has a good hotel.

Stromedearg, loch, 1¾ m. SW. of Lochboisdale, S. of S. Uist.

Stromness, market and seaport town, police burgh, and par., in SW. of Pomona, Orkney, 14 miles W. of Kirkwall—par., 7618 ac., pop. 3180; town and burgh, pop. 2450; P.O., T.O. Market day, *Wednesday.* The town stands on an excellent natural harbour, and has a distillery, ropeworks, and shipbuilding yards. The herring fishery is extensive, a fleet of upwards of 600 boats from the N. and E. of Scotland being engaged in it.

Stronachie Distillery, Forgandenny, SE. Perthshire.

Stronachlachar, place with steamboat pier and hotel, Stirlingshire, on W. shore of Loch Katrine, 5 miles NE. of Inversnaid; P.O., T.O.

Stronachuilin, seat, 3½ m. S. of Ardrishaig, W. Argyllshire.

Stronaclachich, mt., 1 m. W. of Killin, Perthshire; alt., 1708 ft.

Stronardron, seat, 14 m. NW. of Colintraive, W. Argyllshire.

Stronchreggan House, NE. of Loch Linnhe, Argyllshire, nearly opposite Fort William.

Strone, watering-place, Argyllshire, at Strone Point (which projects between Loch Long and Holy Loch), 6 miles (by water) NW. of Greenock; P.O., T.O.; has a steamboat pier. Strone forms part of the conjoint vil. of Blairmore and Strone; it is a *quoad sacra* par., constituted in 1884; pop. 587.

Stronend, highest point of the Fintry Hills, 2 m. N. of Fintry, Stirlingshire.

Stronelairg, seat, 11 m. SE. of Foyers, mid. Inverness.

Strone of Callie, pl. and seat, Persie *q.s.* par., Perthshire.

Stron Smeur, loch, 2½ m. NE. of Rannoch, NW. Perthshire.

Stronfearnan, or FERNAN: which see.

Stronsay.—island, Orkney, 12 miles NE. of Kirkwall; pop. 1159; P.O., T.O.; measures 4½ by 7¼ m., and is of moderate elevation. **2. Stronsay,** par., Orkney; 8607 ac., pop. 2107; comprises the islands of Auskerry, Eday, Papa-Stronsay, Pharey, and Stronsay.

Strontian, vil. and *quoad sacra* par., partly also in Morvern par., Argyllshire—*quoad sacra* par., pop. 566; vil., near head of Loch Sunart, 24 miles SW. of Fort William; P.O., T.O.; **Strontian House,** seat, is in vicinity.

Stronvar, seat, Perthshire, on S. shore of Loch Voil, 5½ miles SW. of Lochearnhead.

Strood Intra, par. with ry. sta. (**Strood**), SE. & C. R., Kent, on left bank of river Medway; 362 ac., pop. 10,006; P.O., T.O.; is separated from Rochester and Chatham by the river, over which there is an iron bridge; has large seed crushing mills; **Strood Extra,** par., adjoining the above; 1132 ac., pop. 410.

Strood Park, seat, 3 miles NW. of Horsham, Sussex.

Stroove, vil. and seat, near Inishowen Head, N. co. Donegal; P.O., called **Shrove.**

Stroud, urb. dist., par., and market town, with ry. sta., G. W. R. and (**Cheapside**) M. R., Gloucestershire, on the Thames and Severn Canal, adjacent to the Frome and the Slade, 9 miles S. of Gloucester—urb. dist. (containing also Uplands par.), 1169 ac., pop. 9153; par., 974 ac., pop. 7673. Market day, *Friday.* Stroud is mainly built on the side of a steep declivity in a valley sheltered by the Cotswolds, and has a picturesque aspect. The chief interest of the place, however, centres in its cloth factories, which have associated with them dyeworks, the water being peculiarly suited for such operations. There are breweries, foundries, and sawmills. Cattle fairs are held in May and August. Stroud was a parliamentary borough and sent 2 members to Parliament from 1832 until 1885; the parliamentary limits included all Stroud parish, 12 other parishes, and a part.

Stroud (or **Mid**) **Division,** parl. div. of Gloucestershire; pop. 54,542.

Stroud End, vil., Gloucestershire, 3 miles N. of Stroud.

Stroud Green, eccl. dist. and ry. sta., G. N. R., Hornsey par., Middlesex, in N. suburbs of London; pop. 8595; the sta. is ¾ m. NW. of Finsbury Park station.

Stroudwater Canal, Gloucestershire, extending 8 m. NW. from Stroud to the river Severn at Framilode.

Strowan, seat, Perthshire, near river Earn, 3 miles W. of Crieff.

Stroxton, par. and vil., Lincolnshire, 3½ miles S. of Grantham; 993 ac., pop. 86.

Struan. — hamlet with inn, on Loch Bracadale, Skye

island, Inverness-shire, 11 miles SE. of Dunvegan; P.O., T.O.—**2. Struan,** hamlet with ry. sta., H. R., in par. and 4¾ miles W. of Blair Atholl, Perthshire.

Strubby with Woodthorpe, par. and vil., Lincolnshire—par., 2081 ac., pop. 215; vil., 4 miles N. of Alford; P.O.

Struell, pl., E. co. Down, 1½ mile SE. of Downpatrick; its "holy wells" have been the resort of Roman Catholic devotees.

Strugshill, hamlet, Lincolnshire, 5 miles S. of Boston.

Strule Hill, NE. Ross and Cromarty, 6 m. SE. of Bonar Bridge; alt., 1068 ft.

Strule, river, W. co. Tyrone; is formed by 2 streams uniting near Omagh, and flows about 12 m. NW. to a confluence with the Derg and the formation of the Mourne, 2 miles NW. of Newtown Stewart.

Strumble Head, promontory, Pembrokeshire, in N. of co., 5 miles NW. of Fishguard.

Strumpshaw, par., vil., and seat, Norfolk—par., 1381 ac., pop. 340; vil., 7 miles E. of Norwich; P.O.

Strumshad, loch, 13 m. NW. of Altnaharra, NW. Sutherlandshire.

Struve Point, NE. co. Donegal, on W. side of entrance to Lough Foyle.

Struy, hamlet, Inverness-shire, at confluence of rivers Farrar and Glass, 10 miles SW. of Beauly; P.O., T.O. **Struy Deer Forest** extends to about 18,000 acres.

Stuart Hall, seat of the Earl of Castlestuart, 3 miles NE. of Stewartstown, E. co. Tyrone.

Stuartfield, 2½ m. SW. of Mintlaw, Aberdeenshire; P.O. See STEWARTFIELD.

Stuartown, part of vil. of Campbelltown, Inverness-shire.

Stubbers, seat, near Romford, Essex.

Stubbin, hamlet, S. div. West-Riding Yorkshire, 5 miles NW. of Rotherham.

Stubbing Court, seat, Derbyshire, 3½ m. SW. of Chesterfield.

Stubbings, eccl. dist. and vil., Bisham and Cookham pars., Berks—dist., pop. 315; vil., 6 miles E. of Henley on Thames; in vicinity is **Stubbings House,** seat.

Stubbington, hamlet, Hants, 3 miles SW. of Fareham; P.O., T.O.

Stubbins, vil. with ry. sta., L. & Y. R., SE. Lancashire, 5 miles N. of Bury; has a factory and printworks; P.O.

Stubby Lane, ham., Staffordshire, 4 m. SE. of Uttoxeter.

Stubbylee, seat, NE. Lancashire; post-town, Bacup.

Stubden, high level reservoir, Bradford water supply, 6 m. W. of Bradford—top water area, 11 ac.; holding capacity, 93,184,000 gallons.

Stublach, pl., 3 miles N. of Middlewich, Cheshire.

Stubshaw Cross, ham., 4 m. S. Wigan, Lancashire; P.O.

Stubton, par., Lincolnshire, 6 miles SE. of Newark; 1177 ac., pop. 110; contains **Stubton Hall,** seat.

Stubwood, ham., Staffordshire, 4 miles NE. of Uttoxeter.

Stuc a Chroin, mountain, 6 miles N. of Callander, Perthshire; alt., 3189 ft.

Stuchbury, par., Northamptonshire, 5 miles N. of Brackley; 1058 ac., pop. 19.

Stuckgown House, seat, Dumbartonshire, on Loch Lomond, 1 mile SE. of Tarbet.

Stuckton, ham., 1 m. SE. of Fordingbridge, W. Hampshire; P.O.

Studdal, ham., 5 m. N. of Dover, E. Kent.

Studdow, hamlet, North-Riding Yorkshire, 3 miles NW. of Leyburn.

Studfall (Stutfall) Castle, remains of Roman station, 3 miles W. of Hythe, Kent.

Studfold, hamlet, N. div. West-Riding Yorkshire, 4 miles N. of Settle.

Studham, vil., Bedfordshire, and par., partly also in Herts—par., 3033 ac., pop. 317; village, 4 miles S. of Dunstable; P.O.

Studland, par. and vil., Isle of Purbeck, Dorset—par., 5071 ac., pop. 474; P.O., T.O.; vil., at S. extremity of Studland Bay, 5 miles E. of Corfe Castle; the bay is on the E. side of Isle of Purbeck, between Pool Harbour and Swanage Bay, is 2½ miles wide and penetrates 1 mile; on S. Common are "barrows" and a large block of ironstone 20 ft. in height and about 80 ft. in circumference; near the vil. is **Studland House,** seat.

Studley.—par., in co. and 6 m. NE. of Oxford; 952 ac., pop. 60. **S. Priory** is a seat.—**2. Studley,** Oxfordshire. See HORTON CUM STUDLEY.—**3. Studley,** par. and vil. with ry. sta. (**Studley and Astwood Bank**), M. R., Warwickshire—par., 4305 ac., pop. 2566; vil., on river Arrow, 3½ miles SE. of Redditch; P.O., T.O.; has mfrs. of needles, bodkins, and fish-hooks; near the vil. is **Studley Castle,** seat.—**4. Studley,** eccl. dist., Trowbridge par., Wilts, on SW. side of Trowbridge; pop. 222.

Studley Roger, par., 1½ mile SW. of Ripon, E. div. W. R. Yorkshire; 988 ac., pop. 156.

Studley Royal, seat of the Marquis of Ripon, Ripon par., E. div. West-Riding Yorkshire, 2 miles SW. of Ripon. See LINDRICK WITH STUDLEY ROYAL, &c.

Stuggadoo, ham., Isle of Man, 3 m. SSW. of Crosby.

Stukeley, Great, par. and vil., Huntingdonshire—par., 2875 ac., pop. 346; vil., 2 m. NW. of Huntingdon; P.O.

Stukeley, Little, par. and vil., Huntingdonshire—par., 1523 ac., pop. 201; vil., 1 m. NW. of G. Stukeley; P.O.

Stumpcross, pl., 2 miles NW. of Halifax, West-Riding Yorkshire; P.O.

Stump Cross Cavern, with numerous fine stalactites, 4½ m. W. of Pateley Bridge, W. R. Yorkshire.

Stuntney, eccl. dist., Ely Holy Trinity par., Cambridgeshire, on SE. side of Ely; pop. 381; P.O.

Sturdy Hill, borders of Forfarshire and Kincardineshire, 5½ m. N. of Edzell; alt., 1784 ft.

Sturgate, hamlet, Lincolnshire, 4 m. E. of Gainsborough.

Sturmer, par. and vil., with ry. sta., G. E. R., Essex, 1½ mile SE. of Haverhill; 995 ac., pop. 328; P.O.

Sturminster Marshall, par. and vil., Dorset, in E. of co.; par., 3995 ac., pop. 721; vil., on river Stour, 7 miles NW. of Poole; P.O., T.O.; is a place of some antiquity, and was once a market town. The Stour is here crossed by an 8-arched bridge.

Sturminster Newton, market town and par., with ry. sta., S. & D. R., Dorset, in N. of co., on river Stour, 9 miles NW. of Blandford; 4546 ac., pop. 1877; P.O., T.O. Sturminster Newton stands on a gentle slope which declines to the Stour, and is a market town of great antiquity. The mfr. of baize is the principal industry. In the neighbourhood is a mound, encircled with a fosse, marking the site of the ancient castle.

Sturrakeen, one of the Galty mts., in co. and 9 m. SE. of Tipperary; alt., 1649 ft.

Sturrall, headland, SW. co. Donegal, 2 m. SW. of Glencolumbkille; alt., 600 ft.

Sturrin, hill, W. co. Tyrone, 7½ m. N. of Pettigoe; alt., 814 ft.

Sturry, par. and vil. with ry. sta., SE. & C. R. (for Herne Bay), Kent—par., 3149 ac., pop. 1184; vil., on river Stour, 2½ miles NE. of Canterbury; P.O., T.O.

Sturston.—par., Derbyshire, on E. side of Ashbourne; 824 ac., pop. 201.—**2. Sturston,** par., Norfolk, 4½ miles SW. of Watton and 7 N. of Thetford; 1930 ac., pop. 56.

Sturtach, loch, 17 m. NW. of Braemar, SW. Aberdeen.

Sturton.—hamlet, Lincolnshire, 2 miles SW. of Brigg.—**2. Sturton,** par., Lincolnshire, 4 miles SE. of Gainsborough; 2104 ac., pop. 571; P.O., T.O., called **Sturton-by-Stow.**

Sturton, Great, par., Lincolnshire, 6 miles NW. of Horncastle; 1588 ac., pop. 109.

Sturton Grange—par., E. div. W. R. Yorkshire, 7½ miles SW. of Tadcaster; 877 ac., pop. 42.—**2. Sturton Grange,** par., Northumberland, 5 miles SE. of Alnwick; 1119 ac., pop. 120.

Sturton-by-Scawby, vil., 3 m. SW. of Brigg, N. Lincolnshire; P.O.

Sturton le Steeple, par. and vil. with ry. sta. (**Sturton**), G. C. R., Notts—par., 4034 ac., pop. 457; vil., 6 miles NE. of East Retford; P.O., T.O.

Stuston, par. and vil., E. Suffolk—par., 802 ac., pop. 216; vil., 1½ mile SE. of Diss; P.O.

Stutchbury. See STUCHBURY.

Stutton.—par. and vil., E. Suffolk; par., 2299 ac., pop. 522; vil., on river Stour, 6 miles SW. of Ipswich; P.O., T.O.—**2. Stutton,** vil. with ry. sta., 1 mile SSW. of Tadcaster, E. div. West-Riding Yorkshire.

Stutton with Hazlewood, par. and ry. sta. (**Stutton**), N. E. R., E. div. W. R. Yorkshire; 2795 ac., pop. 471; contains Stutton vil.

Styal, par. and vil., Cheshire, 1 mile W. of Handforth; 1523 ac., pop. 1153; P.O.

Stybarrow Crag, wooded crag, Westmorland, on W. side of Ullswater.

Styche, seat of Earl of Powis, 2 miles NW. of Market Drayton, Shropshire.

Styford, par., Northumberland, 6 miles E. of Hexham; 1037 ac., pop. 77; contains **Styford Park,** seat.

Styhead Pass, mountain pass, Cumberland, in SW. of co., near Great Gable mountain, between the head of the Seathwaite branch of Borrowdale and head of Wasdale; is 1600 ft. above sea-level.

Styperson Park, seat, Cheshire, 4½ m. N. of Macclesfield.

Styrrup, par., Notts, on N. border of co., 3½ miles SW. of Bawtry; 3046 ac., pop. 481.

Suainabhal, narrow loch and hill (1260 ft.), 3 m. W. of Little Loch Roag, SW. Lewis, Outer Hebrides.

Subberthwaite, par., 6 miles NW. of Ulverston, N. Lancashire; 1236 ac., pop. 99.

Subulter, par., N. co. Cork, 4 miles NE. of Kanturk; 741 ac., pop. 112.

Suck, river, Connaught province; rises in Lough O'Flyn, near the border of cos. Mayo and Roscommon, and flows SE., dividing co. Roscommon from co. Galway, to the Shannon at Shannon Bridge; length 60 miles, and has a very winding course.

Suckley, par. and vil. with ry. sta., G. W. R., on W. border of Worcestershire—par., 2692 ac., pop. 623; vil., 3 miles WSW. of Worcester; P.O., T.O.

Sudborough, par. and vil., Northamptonshire—par., 1819 ac., pop. 185; vil., 3 miles NW. of Thrapston; P.O.

Sudbourne, par. and vil., E. Suffolk—par., 4906 ac., pop. 518; vil., 4 miles SW. of Aldeburgh; P.O.; in vicinity is **Sudbourne Hall,** seat.

Sudbrook, vil., Monmouthshire, 4½ miles SW. of Chepstow; P.O., T.O.; has picturesque ruins of an ancient chapel, and half the remains of a Roman camp on the cliff, near the Severn Tunnel pumping station.

Sudbrook Park, seat of Duke of Argyll, 1½ m. from Richmond, Surrey.

Sudbrooke.—par., Lincolnshire; 873 ac., pop., 98; **Sudbrooke Holme,** seat, is 4 m. NE. of Lincoln.—**2. Sudbrooke,** hamlet, Lincolnshire, 7 miles NE. of Grantham; P.O., called **Sudbrook.**

Sudbury.—mun. bor., par., and market town, with ry sta., G. E. R., Suffolk, on river Stour, 16 miles S. of Bury St. Edmunds and 21 miles W. of Ipswich—mun. bor. (containing also the pars. of Ballingdon and S. St. Bartholomew), 1925 ac., pop. 7109; par., 911 ac., pop. 6414; P.O., T.O. Market day, *Thursday.* Sudbury (a corruption of Southborough) was formerly one of the most considerable places in the eastern counties. After the Conquest it became the seat of several religious establishments; and it was one of the towns selected by Edward III. for the settlement of the Flemings, with a view to the introduction of the woollen cloth mfr. Mfrs. of silk and velvet, and lime and brick works, give employment to the inhabitants. The river has been rendered navigable for barges up to the town, and there is a considerable trade in coal and agricultural produce. Gainsborough (1727–1788), the painter, was a native. Sudbury was made a mun. bor. by Queen Elizabeth; it was formerly a parl. bor., but was disfranchised in 1843.—**2. Sudbury,** par. and vil. with ry. sta., N. S. R., Derbyshire—par., 3639 ac., pop. 496; vil., 5 miles SE. of Uttoxeter; P.O., T.O.; **Sudbury Hall** is these at of Lord Vernon; was occupied for a time by the late Dowager Queen Adelaide.—**3. Sudbury,** vil. with ry. stas. (**Sudbury and Wembley**), L. & NW. R., and (**Sudbury Town** and **Sudbury Hill**) Met. Dist. Ry., Middlesex, 3 m. NW. of Willesden Junction by rail and 2 SE. of Harrow; P.O., T.O.; in vicinity is **Sudbury Grove,** seat.

Sudbury (or **South**) **Division,** parl. div. of Suffolk; pop. 52,149.

Sudbury St. Bartholomew, par., W. Suffolk, in mun. bor. of Sudbury; 159 ac., pop. 7.

Sudeley Manor, par., Gloucestershire; 1864 ac., pop. 94; gives title to Lord Sudeley; the seat of **Sudeley Castle,** 2 miles NE. of Cheltenham, was built in the time of Henry VI., was taken and dismantled by the Parliamentary army during the great Civil War, and is now partly renovated.

Sudeley Tenements, hamlet, Gloucestershire, adjacent to Sudeley Manor.

Sueno's Stone, Elginshire. See FORRES.

Suffield, par., Norfolk, 3 miles NW. of North Walsham; 1476 ac., pop. 207; P.O.; gives title to Lord Suffield.

Suffield cum Everley, par., North-Riding Yorkshire, 4 miles NW. of Scarborough; 1912 ac., pop. 108.

Suffolk, maritime co. in E. of England, bounded N. by Norfolk, from which it is separated by the Waveney and Little Ouse, E. by the North Sea, S. by Essex, from which it is separated by the Stour, and W. by Cambridgeshire, from which it is separated by the Lark; area, 948,768 ac., pop. 373,353. The county is served by the G. E. R. and a small district by the Southwold Ry. The coast line (of about 50 miles), broken by the estuaries of the Stour, Orwell, Deben, and Alde, is generally low, and the sea has made great encroachments, particularly in the neighbourhood of Dunwich and Aldeburgh. The surface is generally level, and the soil is very varied—occasional fen, loam on the borders of the rivers, sand on the eastern and western borders, and clay in the centre. This last is fertile, and large crops are grown of wheat, barley, pease, and beans, the barley in particular being in high repute with brewers. Butter is extensively made for the London markets. Sheep are reared in the NW., which is hilly; and the Suffolk cart-horse, esteemed for its power of draught, is raised in considerable numbers. (For agricultural statistics, see APPENDIX.) The mfrs.—principally agricultural implements and artificial manure—are limited. Fine sea-salt is made on the coast. The trade of the seaports is chiefly in corn and malt. The herring and mackerel fisheries are extensively prosecuted at Lowestoft and other places, and oysters are found in the Orwell and Orford. Most of the towns have river communication, and the Stowmarket Canal intersects the county. The county comprises 519 pars., the parl. and co. bor. of Ipswich (2 members), the parl. and mun. bor. of Bury St. Edmunds (1 member), the mun. bors. of Aldeburgh, Beccles, Eye, Lowestoft, Southwold, and Sudbury. It is in the dioceses of Norwich and Ely. For parl. purposes it is divided into 5 divisions—viz., Northern or Lowestoft, North-Eastern or Eye, North-Western or Stowmarket, South or Sudbury, and South-Eastern or Woodbridge, 1 member for each division; the representation was increased from 4 to 5 members in 1885. The parliamentary constituencies contain 56,352 electors.

Suffolk, vil., co. Antrim, 5 miles SE. of Belfast; pop. 159; P.O.

Sufton, hamlet, in co. and 4 miles SE. of Hereford; in vicinity is **Sufton Court,** seat.

Sugar Hill, SW. co. Limerick, 7 m. WSW. of Newcastle; alt., 1090 ft.

Sugar Loaf, The, Sutherland. See SUILVEN.

Sugarloaf.—isolated rock (150 ft. high), Isle of Man, at NE. corner of Stacka Bay, 1½ mile SW. of Port St. Mary.—**2. Sugarloaf,** mountain, on NW. border of Monmouthshire, 3 miles NW. of Abergavenny; alt., 1955 ft.—**3. Sugarloaf,** rocky islet, Scilly Islands, lying E. of St. Martin's.—**4. Sugarloaf,** hill, 1 m. N. of Langdale End, N. R. Yorkshire; alt., 520 ft.

Sugarloaf.—mountain, 4 miles SW. of Glengariff, SW. co. Cork, near Bantry Bay; alt., 1887 ft.—**2. Sugarloaf,** hill, in co. and 4 miles SW. of Waterford.

Sugarloaf, Great, mountain, 4 miles SW. of Bray, NE. co. Wicklow; alt., 1659 ft.; 2 miles NE. is **Little Sugarloaf;** alt., 1120 ft.

Sugarloaf Hill, Knockmealdon Mts., co. Tipperary; alt., 2144 ft.

Sugley.—hamlet, Gloucestershire, 5 miles S. of Stroud.—**2. Sugley,** par., Northumberland, on r. Tyne, 4 m. W. of Newcastle on Tyne, in Newburn urb. dist.; 60 ac., pop. 252.

Sugnall, vil. and seat, 2½ miles NW. of Eccleshall, Staffordshire; P.O.

Sugwas Court, seat, on river Wye, in co. and 3½ miles W. of Hereford; was built in 1792, and includes some portions of a palace of the bishops of Hereford, which occupied its site.

Suie, seat, 6 m. SW. of Killin, W. Perthshire.

Suilven, or **The Sugar Loaf,** mountain, on SW. border of Sutherland; alt., 2399 ft.

Suir, river, Munster province; rises in the Devil's Bit Mountains, N. co. Tipperary, and flows S. through co. Tipperary, E. between cos. Tipperary and Waterford, and SE. between cos. Kilkenny and Waterford, to a confluence with the Barrow in Waterford Harbour; is 85 m. long, and is navigable for barges to Clonmel.

Suir Castle, seat, on river Suir, co. Tipperary, 4 m. NE. of Bansha ry. sta.

Sulagill Burn, affluent of river Helmsdale, Sutherland.

Sulaisaish Point, headland, separating Lochs Slapin and Lishart, S. Island of Skye.

Sul ——. See also SULL ——.

Sulber Nick, limestone plateau, N. div. W. R. Yorkshire, at head of Crummack Dale, 6 m. E. of Ingleton.

Sulby.—vil. with ry. stas. (**Sulby Bridge** and **Sulby Glen**), Manx Northern Ry., Isle of Man, on river Sulby, 4 miles W. of Ramsey; P.O., T.O.; is situated in **Sulby Glen** (Glen Mooar), a picturesque vale, bounded by lofty and rugged hills, and traversed by **Sulby River,** which rises among the hills, flows 6 miles N. to the vil., and thence 4 E. to the sea at Ramsey.—**2. Sulby,** par., Northamptonshire, 6 miles SW. of Market Harborough;

1580 ac., pop. 75; contains **Sulby Hall,** seat; an abbey was founded here in 1155.

Sule Skerry, island, Stromness par., Orkney; pop. 3; here is a lighthouse 88 ft. in height and 113 ft. above high water, with group-flashing light visible 17 miles.

Sulgrave, par. and vil., Northamptonshire—par., 2035 ac., pop. 395; vil., 6 miles NW. of Brackley; P.O. In the church is a memorial brass to Lawrence Washington (who died 1584), his wife and children; they were the ancestors of George Washington.

Sulham, par. and vil., Berks—par., 711 ac., pop. 123; vil., 4 miles W. of Reading; P.O.; in vicinity is **Sulham House,** seat.

Sulhampstead Abbots, par. and vil., in S. of Berks—par., 1417 ac., pop. 278; P.O., **Sulhampstead;** vil., 5½ miles SW. of Reading; in vicinity is **Sulhampstead House.**

Sulhampstead Banister, Lower End and **Upper End,** 2 adjoining pars. with vil. (**S. Banister**), S. Berks, 1 mile NW. of Sulhampstead Abbots—**Lower End,** 576 ac., pop. 102; **Upper End,** 555 ac., pop. 150.

Sulisker, rocky islet, 39 miles NW. of Butt of Lewis, Outer Hebrides, Ross and Cromarty.

Sullam, or **Sullom,** hamlet, Shetland, on Sullom Voe, 9 miles NW. of Voe; P.O.; the voe or sea-loch extends 8 miles SW. between Northmavine and Delting pars.

Sullane, rivulet, W. co. Cork; rises in the Derrynasaggart Mountains, and flows 14 miles E. to river Lee, 3 miles above Macroom.

Sullatobber, rivulet, E. co. Antrim; falls into Belfast Lough at Carrickfergus.

Sullington, par. and vil., Sussex, 6 miles NW. of Steyning; 2218 ac., pop. 149.

Sully, coast par. and ry. sta., Taff Vale Ry., Glamorgan, in SE. of co., 6 miles SW. of Cardiff; 1012 ac., pop. 175; P.O.; contains **Sully House,** seat of Lord Wimborne; **Sully Island** lies off the coast, and has an ancient camp.

Sumburgh Head, bold headland, at S. extremity of Shetland; has a lighthouse 55 ft. high, with fixed light (Sumburgh Head) 300 ft. above high water and seen 24 miles; immediately S. of Sumburgh Head is **Sumburgh Roost,** where conflicting tidal currents render navigation dangerous; P.O., T.O. **S. House** is a seat.

Summer Grove, seat, 2 m. S. Whitehaven, Cumberland.

Summer Grove, seat, 1½ mile W. of Mountmellick, N. Queen's co.

Summer Isles, a group of islands, at the entrance of Loch Broom, Ross and Cromarty; Tanera is the only one inhabited.

Summer Lane, ry. sta., G. C. R., S. div. W. R. Yorkshire, in W. vicinity of Barnsley.

Summerbridge, hamlet, E. div. W. R. Yorkshire, 2 miles W. of Ripley; P.O., T.O.

Summercourt, hamlet, 6 miles SW. of St. Columb Major, Cornwall; P.O., T.O.

Summercove, pl., 2 miles SE. of Kinsale, S. co. Cork, on E. side of Kinsale Harbour; P.O., T.O.

Summerham Bridge, bridge across the Kennet and Avon Canal, Wilts, 4 miles SE. of Melksham.

Summerhill.—ham., 1 m. from Wrexham, Denbighshire; P.O.—**2. Summerhill,** seat, 5 miles N. of Tonbridge, Kent; was the residence of General Lambert after the Civil War.

Summerhill.—place with church, Ayton par., Berwickshire.—**2. Summerhill,** hamlet, 1 mile from New Machar, Aberdeenshire; P.O., T.O.

Summerhill.—vil., S. co. Meath, 6 miles NW. of Kilcock ry. sta. and 6 miles SE. of Trim; pop. 124; P.O., T.O. Adjacent is **Summerhill House,** seat of Lord Langford. —**2. Summerhill,** seat, on river Shannon, E. co. Clare, opposite to Castleconnell.

Summerhouse, par., Durham, 6 m. NW. of Darlington; 830 ac., pop. 95.

Summerhouse Hill, or **Lyn Cliff,** Devon, in N. of co., between East Lyn and West Lyn valleys and 1 mile S. of Lynmouth.

Summerseat, vil. with ry. sta., L. & Y. R., SE. Lancashire, 2½ miles N. of Bury; P.O., T.O.

Summerseat, seat, 1 mile S. of Dunboyne, S. co. Meath.

Summerston, ry. sta., N. B. R., Stirlingshire, 6½ miles N. of Glasgow by rail.

Summerstown, or **Wandsworth St. Mary,** eccl. dist. with ry. sta. (**Earlsfield and Summers Town**), L. & SW. R., Streatham and Wandsworth pars., co. London, on river Wandle; pop. 4916; the sta. is 1½ mile NE. of Wimbledon sta.

Summertown, eccl. dist., Oxford St. Giles par., Oxfordshire, on N. side of Oxford city; pop. 2849; P.O., T.O.

Summerville.—fishing sta., in co. and 7 m. S. of Waterford, on E. side of Tramore Bay.—**2. Summerville,** seat, in co. and SW. suburbs of Limerick.

Sun Corner, headland, near W. extremity of Isle of Wight, at E. side of Scratchells Bay.

Sunadale, pl., E. coast of Kintyre, Argyllshire, 4 m. N. of Airds.

Sunart, district, Ardnamurchan, Argyllshire; measures 6 by 12 miles.

Sunart, Loch, sea-loch, Argyllshire; winds 19 m. E. from the N. entrance of the Sound of Mull, and separates Ardnamurchan and Sunart on the N. from Mull and Morvern on the South.

Sunbegin, hamlet, 2 miles E. of Orton, Westmorland.

Sunbury on Thames, urb. dist., riverside vil., and par., Middlesex, in SW. of co., on river Thames, 4½ miles W. of Kingston upon Thames and 16 miles SW. of Waterloo sta., London; urb. dist. and par., 2659 ac., pop. 4544; eccl. par. and vil., pop. 2372. It is an ancient place, called in Domesday *Sunebrie;* it is now popularly called **Lower Sunbury.** On the Surrey side of the river are a lock and a weir; the lock is 85¼ m. from Oxford and 27¼ m. from London Bridge by water. **S. Court** is a seat; P.O., T.O., called **Sunbury.**

Sunbury Common, or **Upper Sunbury,** eccl. dist. (St. Saviour's) and industrial vil. with ry. sta. (**Sunbury**), L. & SW. R., 16¾ m. from Waterloo sta. by rail, in par. and urb. dist. of Sunbury, Middlesex; pop. 2172; the vil. is 5¼ m. W. of Kingston on Thames and 4 miles E. of Staines. The vil. stands at the junction of roads from Twickenham and Feltham. It has the "Lincrusta-Walton" (wall decoration) factory and the E. London Waterworks; other new works of the London Water Board adjoin the village. Here is Kempton Park racecourse; P.O., T.O.

Suncroft, pl., in co. and 4 miles SE. of Kildare; P.O.

Sunday's Well, pl., in co. and 1 m. from Cork; P.O., T.O.

Sunderland.—parl. and co. bor., seaport town, and par., with ry. sta., N. E. R., Durham, at mouth of river Wear, 12 miles SE. of Newcastle by rail—parl. bor., 4673 ac., pop. 158,877; co. bor. and par., 3357 ac., pop. 146,077. Market day, *Saturday.* There are fairs in May and October. The river is spanned at Monkwearmouth by a famous iron bridge of one arch (108 ft. above low-water mark and 236 ft. span), erected in 1796, and restored and improved in 1858. In Monkwearmouth (with which Sunderland was long more or less identified) is an ancient parish church, standing on the site of the monastery, of 7th century, in which the Venerable Bede spent the greater part of his life. Sunderland rose into importance as a seat of trade and commerce about the middle of the 18th century, and is now one of the chief coal-shipping ports in the kingdom. Its facilities as a port have been greatly improved of late years; the harbour is formed by two stone piers 617 and 650 yards long; extensive docks have been constructed. At the head of the inner north pier are two fixed lights visible 13 and 6 miles respectively, and at the head of the inner south pier is a fixed light visible 10 miles. The protecting piers, known as Roker Pier and New South Breakwater, about 2900 ft. in length, were commenced in 1885 and 1891. The Hudson dock was named after Hudson, "the Railway King," a former member of Parliament for the borough. A large trade is done with the Baltic ports and with Holland. (For shipping statistics, see APPENDIX.) After its coal trade and shipping, the town depends chiefly upon its shipbuilding; it has also large marine engineering works, works for heavy iron-forging, and for the mfr. of glass, cordage, earthenware, &c. Sunderland has many handsome public buildings (including several charitable and educational institutions), excellent sanitary arrangements and parks, museum, free library, school of art, and public baths. There is an electrical tramway system. There are Royal Artillery barracks, several coastguard stations, and a Volunteer Life Brigade with three lifeboats. General Sir Henry Havelock (1795–1857), of Indian Mutiny fame, was a native. Sunderland was early chartered (under the name of the new borough of Monkwearmouth) by the bishop of Durham, and was made a parl. bor. in 1832; it returns 2 members to Parliament. The parliamentary constituencies contain 27,593 electors.—**2. Sunderland,** par., Cumberland, 5 miles NE. of Cockermouth; 806 ac., pop. 55.—**3. Sunderland,** hamlet, N. Lancashire, 3 miles SW. of Lancaster

Sunderland, North, par. and vil. (ry. sta., **Seahouses,** N. E. R.), Northumberland, in E. of co.—par., 1178 ac., pop. 964; vil., on the coast, 4 miles NE. of Chathill sta. and 7 SE. of Belford; P.O.; is a small seaport, and carries on fishing. **North Sunderland Point** (or **Snook**) is a promontory near the vil.

Sunderland Bridge, par. and vil., Durham—par., 1438 ac., pop. 1402; vil., on r. Wear, 4 m. S. of Durham; P.O.

Sunderland Hall, seat, in co. and 2½ miles N. of Selkirk, near confluence of Tweed and Ettrick Water.

Sunderland House, seat, Islay island, Argyllshire, 5 miles W. of Bridgend.

Sunderlandwick, par., East-Riding Yorkshire, 1½ mile SW. of Driffield; 902 ac., pop. 80; contains **S. Hall.**

Sunderlin, Lough, 1 mile N. of Ballymore, W. co. Westmeath; 1 mile long.

Sundhope Height, mt., mid. Selkirkshire, 3 m. SW. of Yarrow Church; alt., 1684 ft.

Sundon, par., Bedfordshire, in S. of co., 5 miles NW. of Luton; 2150 ac., pop. 390; P.O.

Sundorn Castle, seat, Shropshire, 3½ m. NE. Shrewsbury.

Sundridge, par. and vil., Kent—par., 4141 ac., pop. 1724; vil., 3 miles W. of Sevenoaks sta.; P.O., T.O.; in vicinity of vil. is **Sundridge Park,** seat; Sundridge gives the title of baron to the Duke of Argyll.

Sundridge Park.—ry. sta., SE. & C. R., Kent, ¾ m. NW. of Bromley and 10¼ m. SE. of Charing Cross sta., London. —2. **Sundridge Park,** seat, 1½ m. NE. of Bromley, NW. Kent.

Sundrum, seat, Ayrshire, on Water of Coyle, 5½ miles E. of Ayr.

Sunfish Bank, fishing ground, 18 miles SW. of Clare island, W. co. Mayo.

Sunilaws, ham. with ry. sta., N. E. R., NW. border of Northumberland, 3 miles SW. of Coldstream.

Sunk Island, par., East-Riding Yorkshire, on the Humber, 3 miles SW. of Patrington; 7332 ac., pop. 364.

Sunk Light-Vessel, off mouth of river Thames, in fairway of East Swin, 13 miles SE. of Harwich, Essex; has revolving light seen 10 miles.

Sunlaws, seat, Roxburghshire, on river Teviot, 3 miles SW. of Kelso.

Sunningdale, par. and vil. with ry. sta. (**S. and Windlesham**), L. & SW. R., Berks, 8 miles SW. of Staines by rail; par., 1211 ac., pop. 1409; P.O., T.O. **S. Park** is a seat.

Sunninghill, par. and vil. with ry. sta. (**Ascot and Sunninghill**), L. & SW. R., Berks, in SE. of co.—par., 3135 ac., pop. 4719; vil., 5 miles SW. of Windsor; P.O., T.O., and P.O., T.O., at **Sunninghill Village.** The church was rebuilt in 1828, and there is an endowed school. **Sunninghill Park,** seat, is in vicinity of vil.

Sunningwell, par. and vil., Berks, in N. of co.—par., 1331 ac., pop. 289; vil., 2½ m. N. of Abingdon; P.O.

Sunniside, ham., 3¾ m. SW. of Gateshead, N. Durham; P.O.

Sunny Arbour Hill, eminence, Isle of Man, 4 miles NE. of Castletown.

Sunnybrow, pl. in co. and 7 m. SW. of Durham; P.O.

Sunnymead, pl., in co. and 1 m. from Summertown, Oxford; P.O.

Sunnyside, pl., 3 miles N. of Crook, Durham; P.O.

Sunnyside.—place with lunatic asylum, 2½ miles NW. of Montrose, Forfarshire.—2. **Sunnyside,** ry. sta., C. R., 1 Coatbridge bor., Lanarkshire.

Sunville, seat, 4 miles S. of Kilmallock, S. co. Limerick.

Surbiton, urb. dist., par., and town, with ry. sta., L. & SW. R., 12 m. from Waterloo sta. by rail, Surrey, on S. side of Kingston—urb. dist., 3046 ac., pop. 15,017; par., 356 ac., pop. 11,981; P.O., T.O. Surbiton is a pleasant suburb of Kingston, with which it is practically continuous. There is a theatre, with assembly rooms. On **Surbiton Common** took place the last struggle of the royalists in favour of Charles I., then a prisoner in Carisbrooke Castle.

Sleet, par. and vil. with ry. sta., G. N. R., Lincolnshire par., 4082 ac., pop. 945; vil., on river Glen, 4 miles N. of Spalding; P.O.

Surlingham, par. and vil., Norfolk, on river Yare, 5 miles E. of Norwich; 1813 ac., pop. 371; P.O.; in vicinity of it is **Surlingham Broad.**

Surrenden Dering, seat, Kent, 5 miles NW. of Ashford.

Surrey, co. in SE. of England, bounded N. by the Thames, which separates it from Bucks, Middlesex, and co. London, E. by Kent, S. by Sussex, W. by Hants, and NW. by Berks; greatest length, N. and S., 25 miles; greatest breadth, E. and W., about 40 miles; area, civ. co. (exclusive of civ. pars. in admin. co. of London), 461,999 ac., pop. 675,774; admin. co. (with co. bor. of Croydon), 461,807 ac., pop. 653,549. The county is served by the L. & SW. R., L. B. & S. C. R., and SE. & C. R. Surrey is traversed from E. to W. by the North Downs range, from which the surface slopes gently down towards the Thames on the N., while on the S. it descends into an extensive flat plain (partly also in the cos. of Kent and Sussex) called the Weald. Except a small portion in the SW., and another small portion in the SE., the whole of the co. is drained by the Thames and its tributaries, the Wey, Mole, and Wandle. There are many varieties of soil, including plastic and alluvial clays, rich vegetable loam, calcareous earth, and almost barren heath. On the plastic clays the crops are wheat and beans; the alluvial soils, particularly in the vicinity of the metropolis, are chiefly occupied by orchards, market gardens, and farms for the culture of medical and aromatic plants; on the loamy soils the crops are barley, oats, and pease, carrots and parsnips; while the chief products of the calcareous soils are hops and clover. (For agricultural statistics, see APPENDIX.) Fuller's earth is found at Nutfield and Reigate, the only two places in England, with the exception of Midford in Somerset, in which it is found in sufficiently large quantities to be worth working. There are some industries in drugs, tobacco, calicoes, woollen goods, &c., and those places situated on the Thames share in the trade of the port of London, but (except in that part of the co. included within the limits of the metropolis) the trade and mfrs. are not of great importance. The amenities of climate and scenery, the vicinity of the metropolis, and the complete means of railway communication, have caused many parts of Surrey to be studded over with mansions and villas. The county contains many well-known resorts, including Cooper's Hill, Richmond Park, Leith Hill, Box Hill, Kew Gardens, and Virginia Water. The co. contains 143 pars., the parl. and co. bor. of Croydon (1 member), and the mun. bors. of Godalming, Guildford, Kingston upon Thames, Reigate, and Richmond. The co. is in the dioceses of Canterbury, Rochester, and Winchester. Guildford and Kingston are the county towns, the assizes being held at Guildford, while the County Council sits in the County Hall at Kingston. For parl. purposes it is divided into 6 divisions—viz., North-Western or Chertsey, South-Western or Reigate, Mid or Epsom, Kingston, and part of North-Eastern or Wimbledon, 1 member for each division. The parliamentary constituencies contain 88,599 electors.

Surrey Commercial Docks, in met. bor. of Bermondsey, co. London.

Sussex, maritime co. in SE. of England, bounded N. and NE. by Surrey and Kent, SE. and S. by the English Channel, and W. and NW. by Hants; greatest length, N. and S., 27 miles; greatest breadth, E. and W., 76 m.; the administrative counties of E. Sussex (including two co. bors.) and W. Sussex have an area of 932,409 ac., pop. 602,255. From the Hants border, near Petersfield, to Beachy Head, the co. is traversed by the South Downs; to the N. of this range of chalk hills is the valley of the Weald, rising into the Forest Ridge on the NE., and sinking on the SE., towards the sea., into wide marshes. During the reigns of Edward I. and Edward II. the encroachments of the sea led to the submergence of over 5000 ac. of land; the site of Selsey Cathedral is said to lie a mile out at sea. The rivers are not important; they are the Arun, Adur, Ouse, and Rother, all flowing S. to the English Channel. The principal means of communication are the railways; these belong chiefly to the L. B. & S. C. system, which has steamers running daily between Newhaven and Dieppe; the co. is also served by the SE. & C. R., Selsey Ry., and a branch of the L. & SW. R. The most fertile soil is the low land along the coast, which yields heavy crops of grain and hay; the South Downs are chiefly pastoral, and support a well-known breed of sheep to which they give name; the Weald consists generally of sandy or tenacious clays of a very indifferent description, but the clays produce a stiff soil, remarkably favourable to the growth of forest trees, particularly the oak; hops are grown in the eastern part of the co. which borders on the hop districts of Kent. (For agricultural statistics, see APPENDIX.) Ironstone is abundant, and so long as wood only was used for smelting the co. was one of the chief seats of the British iron trade. "Sussex marble," a kind of limestone containing fresh-water shells, is worked near Petworth. The mfrs. include

woollens, paper, gunpowder, bricks and tiles, &c., but are not extensive. The seaports are now small and comparatively unimportant, but the mildness of the climate along the sea coast has led to the growth of numerous watering and bathing places and health resorts, including Brighton, Hastings, Eastbourne, Worthing, Seaford, Littlehampton, and Bognor. Sussex was the scene of much of the early history of the country, and is rich in archæological remains. The co. contains the parl. and co. bors. of Brighton (2 members) and Hastings (1 member), and the mun. bors. of Arundel, Chichester, Eastbourne, Hove, Lewes, Rye, and Worthing. It is almost entirely in the diocese of Chichester. Lewes is the capital, having the assizes for the whole geographical county and the County Council for E. Sussex, but the County Council for the admin. county of W. Sussex sits at Chichester. For parl. purposes it is divided into 6 divisions—viz., North-Western or Horsham, South-Western or Chichester, Northern or East Grinstead, Mid or Lewes, Southern or Eastbourne, and Eastern or Rye, 1 member for each division; the representation was increased from 4 to 6 members in 1885. The parliamentary constituencies contain 69,714 electors.

Sustead, par., Norfolk, 8 miles NW. of North Walsham; 522 ac., pop. 127.

Susworth, ham., Lincolnshire, 9 m. NE. of Gainsborough.

Sutcombe, par. and vil., Devon, 5 miles N. of Holsworthy; 2878 ac., pop. 281; P.O.

Sutgrove, ham., Gloucestershire, 7 m. NW. of Cirencester.

Sutherland, maritime co. in the extreme N. of Scotland; is bounded W. and N. by the Atlantic Ocean, E. by Caithness and the Moray Firth, and S. by the Dornoch Firth and Ross and Cromarty; greatest length, NW. and SE., 63 miles; greatest breadth, NE. and SW., 60 miles; area, 2027.9 sq. m. or 1,297,849 ac.; civ. co., pop. 21,440 or 11 persons to each sq. mile; admin. co., pop. 20,615. The co. is served by the H. R. The N. and NW. coasts are bold and rocky, some of the cliff scenery being remarkably grand, but along the Moray Firth the ground is generally low and sandy. The surface consists chiefly of mountainous moorland, varied by numerous straths or narrow valleys which open towards the sea. The highest summit is Ben More, Assynt; alt., 3273 ft. The principal streams are the Oykell, Brora, Helmsdale, Halladale, Naver, and Hope. Of numerous lochs the largest are Lochs Shin, Assynt, Naver, Laoghal, Hope, and More. The angling in the lochs and streams is good, especially for trout. The coast fisheries are considerable. The amount of arable land is comparatively very small. There are extensive deer forests, and sheep are grazed in great numbers. (For agricultural statistics, see APPENDIX.) The co. comprises 13 pars. with part of 1 other, and the parl. burgh of Dornoch (part of the Wick District of Burghs). It returns 1 member to Parliament. The parliamentary constituency contains 2783 electors.

Sutherland Lodge, seat, near Torquay, Devon.

Sutros of Cromarty, two wooded eminences, Ross and Cromarty, on the opposite sides of the entrance to Cromarty Firth; the Southern Sutor is 463 ft. high.

Sutterby, par., Lincolnshire, 4 miles SW. of Alford; 477 ac., pop. 21.

Sutterton, par. and vil. with ry. sta. (**Algarkirk and Sutterton**), G. N. R., Lincolnshire—par., 3107 ac., pop. 861; vil., 6 miles SW. of Boston; P.O., T.O.

Sutton.—par. and vil., Bedfordshire—par., 2234 ac., pop. 242; vil., 3 miles NE. of Biggleswade; in vicinity is **Sutton Park,** seat.—**2. Sutton,** par. and vil. with ry. sta., G. E. R., Cambridgeshire—par., 7145 ac., pop. 1420; vil., 6 miles W. of Ely; P.O., T.O.—**3. Sutton,** par. and vil., Cheshire—5095 ac., pop. 1294; vil., 4 miles SE. of Macclesfield.—**4. Sutton,** par. and vil. with ry. sta. (**Sutton Weaver**), L. & NW. R., Cheshire—1197 ac., pop. 405; vil., near river Weaver, 2 miles NE. of Frodsham by rail; P.O.—**5. Sutton,** pl., 1 mile S. of Middlewich, Cheshire.—**6. Sutton,** par., Denbighshire, in E. of co., on river Dee, 5½ miles E. of Wrexham; 1171 ac., pop. 182.—**7. Sutton,** vil., Derbyshire, 4 miles SE. of Chesterfield; P.O., called **Sutton Scarsdale;** in vicinity is **Sutton Hall,** seat.—**8. Sutton,** hamlet, Devon, 3 miles SW. of Kingsbridge.—**9. Sutton,** hamlet, Dorset, in NE. of co., 5½ miles SW. of Cranborne.—**10. Sutton,** par., Essex, 2½ miles N. of Southend; 699 ac., pop. 194.—**11. Sutton,** par., in co. and 4 miles NE. of Hereford; 1504 ac., pop. 330; consists of 2 eccl. dists.—Sutton St. Michael, pop. 106; and Sutton St. Nicholas, pop. 217; P.O.—**12. Sutton,** par., Kent, 4½ miles SW. of Deal; 1071 ac., pop. 104.—**13. Sutton,** dist. with ry. sta. (**Sutton Oak**), L. & NW. R., Prescot par., Lancashire wholly within the municipal limits of St. Helens; P.O., T.O., called **Sutton Oak;** the sta. is 1½ mile SE. of St Helens station.—**14. Sutton,** hamlet, Lincolnshire, 5 m SE. of Newark.—**15. Sutton,** vil. with ry. sta., G. N. R. Lincolnshire. See SUTTON-ON-SEA.—**16. Sutton,** ry. sta. G. N. R., Nottinghamshire, 3 m. NW. of Retford.—**17 Sutton,** small ham., in Heston par., Middlesex, 1½ m N of Hounslow; **Sutton Court** was the seat of the Countes Falconberg, third daughter of Oliver Cromwell.—**18 Sutton,** par. and vil., Norfolk—par., 1569 ac., pop. 370 vil., 8 miles SE. of North Walsham; P.O.—**19. Sutto** par., Northamptonshire, on river Nen, near Wansfor ry. sta. and 6 miles W. of Peterborough; 921 ac., po 98.—**20. Sutton,** par., Notts, 3 miles NW. of Ea Retford; 2173 ac., pop. 372; P.O.—**21. Sutton,** Nott 3 miles SW. of Mansfield. See SUTTON IN ASHFIEL —**22. Sutton,** hamlet, Notts, 3 miles SE. of Binghar —**23. Sutton,** hamlet, in co. and 6½ miles W. of Oxfor —**24. Sutton,** par., Shropshire, 1½ mile S. of Shrewsbur 507 ac., pop. 49.—**25. Sutton,** hamlet, Somerset, 1½ NW. of Castlecary.—**26. Sutton,** vil., Staffordshire, ne border of Shropshire, 2 miles NE. of Newport; P.O.—**27 Sutton,** par. and vil., E. Suffolk—par., 5448 ac., po 495; vil., on r. Deben, 3 m. SE. of Woodbridge; P.O. **28. Sutton,** urb. and residential dist., par., and town, wi ry. sta., L. B. & S. C. R., Surrey—urb. dist. and pa 1836 ac., pop. 17,223; vil., 4½ miles SW. of Croydo P.O., T.O. In the vicinity there is an industrial home children from the East and South-East Metropolitan ar —**29. Sutton,** par. and vil., Sussex—par., 2067 ac., po 243; vil., 3 miles S. of Petworth; P.O., T.O.—**30. Sutto** hamlet, 2 miles SE. of Tenbury, Worcestershire.—**31 Sutton,** eccl. dist. and ry. sta. (**Sutton on Hull**), N.E. E. R. Yorkshire, on NE. side of Hull; pop. 2513; P. T.O.; the sta. is 4½ m. NE. of Paragon station, Hull.—**32 Sutton,** par., E. div. W.R. Yorkshire, 6 m. NW. of D caster; 762 ac., pop. 85.—**33. Sutton.** See BYRAM C SUTTON.—**34. Sutton,** or **Sutton in Craven,** par. a vil., N. div. W. R. Yorkshire, 5 miles NW. of Keighl 2349 ac., pop. 1966; has mfrs. of worsted and cotton.

Sutton, coast hamlet with ry. sta., G. N. I. R., in co. 7 miles NE. of Dublin.

Sutton, Bishop's, par., Hants. See BISHOP'S SUTTON

Sutton, East, par., Kent, 4 miles NE. of Staplehu 1596 ac., pop. 311; contains **East Sutton Place,** seat

Sutton, Full, par., E. R. Yorkshire. See FULL SUTT

Sutton, Great, par. and vil., Cheshire—par., 1151 pop. 397; vil., adjacent to Little Sutton.

Sutton, Little.—par. and vil. (ry. sta., **Sutton**), Cheshir par., 1130 ac., pop. 1109; vil., 7½ miles W. of Frodsh and 7 miles NW. of Chester; P.O., T.O.—**2. Sutt Little,** vil., Kent, 3½ miles SW. of Deal.—**3. Sutt Little,** par., Lincolnshire, in Holbeach reg. dist; 746 pop. 63.

Sutton, Long.—par. and vil., Hants—par., 2290 ac., 281; vil., 4 miles SW. of Winchfield; P.O.—**2. Sutt Long,** town and par. with ry. sta., Lincolnshire. LONG SUTTON.—**3. Sutton, Long,** par. and vil., Sor set; par., 3851 ac., pop. 716; P.O., T.O.

Sutton Baron, Kent, 2½ miles SW. of Sittingbou Roman tiles and coins have been found.

Sutton Basset, par., Northamptonshire, 3 miles NE of Market Harborough; 748 ac., pop. 82.

Sutton Benger, par. and vil., Wilts—par., 1288 ac., 356; vil., on river Avon, 4 miles NE. of Chippenh P.O., T.O.

Sutton Bingham, par. and ry. sta., L. & SW. R., Sor set, 3 miles SW. of Yeovil; 556 ac., pop. 54.

Sutton Bonnington, par., vil., and seat, Notts— 2184 ac., pop. 1005; vil., near river Soar, 4 miles W. of Loughborough; P.O.

Sutton Bridge, urb. dist., par., town, and river port, ry. sta., M. & G. N. Jt. R., Lincolnshire, on river 3 miles SE. of Long Sutton and 7 miles N. of Wisbe rail; urb. dist. and par., 5592 ac., pop. 2105; P.O., The town is situated 3 miles above the influx of the with the Wash, and is of modern growth, the land b been reclaimed from the Wash since 1831. It has a quay and warehouses, and carries on a trade in corn, timber, and other commodities.

Sutton Cheney, par. and vil., 3 miles S. of Market osworth, Leicestershire; 1697 ac., pop. 205; P.O.

Sutton Coldfield, mun. bor., market town, and par. ry. sta., M. & L. & NW. R., Warwickshire, 7 miles NE.

of Birmingham; mun. bor. and par., 12,828 ac., pop. 14,264; P.O., T.O. Market day, *Monday*. Sutton Coldfield is a town of great antiquity, and was a borough by prescription, incorporated by charter from Henry VIII. It is a residential district for Birmingham and Walsall. The church, enlarged and ornamented in the reign of Henry VII., is a handsome structure; there are also a town-hall, a market-house, and an endowed free school. The mfr. of hardware goods forms the principal industry, and there is trade in agricultural produce. Sutton Chase is a public park of 3500 ac.

Sutton Court, seat, Somerset, 8 miles S. of Bristol.

Sutton Courtenay, par. and vil., in N. of Berks—par., 2154 ac., pop. 731; vil., 2 miles S. of Abingdon; P.O., T.O., called **Sutton Courtney.**

Sutton Grange, par., 2 miles NW. of Ripon, E. div. W. R. Yorkshire; 1022 ac., pop. 19.

Sutton Green, ham., 3 miles N. of Guildford, W. Surrey; P.O., T.O.

Sutton Hall, seat, 5½ miles NE. of Lewes, Sussex.

Sutton House, seat, 1 mile NE. of Seaford, Sussex.

Sutton Howgrave, par., North-Riding Yorkshire, 5 miles N. of Ripon; 678 ac., pop. 74.

Sutton Junction, ry. sta., M. R., Nottinghamshire, 1 m. E. of Sutton-in-Ashfield.

Sutton Maddock, par., Shropshire, 1½ mile SE. of Coalport; 273 ac., pop. 340.

Sutton Mallet, par., Somerset, 5 miles E. of Bridgwater; 883 ac., pop. 121.

Sutton Mandeville, par., Wilts, 2 miles E. of Tisbury; 1326 ac., pop. 204.

Sutton Mill, vil., 5 m. SSE. of Skipton, W. R. Yorks; P.O.

Sutton Montis, par., Somerset, 6 m. NE. of Yeovil; 514 ac., pop. 109; P.O.

Sutton Oak, ry. sta., L. & NW. R., Lancashire, 1½ mile SE. of St. Helens; P.O., T.O. See SUTTON.

Sutton Park, ry. sta., M. R., Warwickshire, ¾ mile NW. of Sutton Coldfield.

Sutton Place, seat, Surrey, 3½ miles NE. of Guildford.

Sutton Pool, harbour, PLYMOUTH: which see.

Sutton St. Edmunds, par. and vil., Lincolnshire—par., 5922 ac., pop. 600; vil., 7 miles NW. of Wisbech; P.O.

Sutton St. James, par. and vil., Lincolnshire—par., 2707 ac., pop. 572; vil., 4 miles SW. of Long Sutton sta.; P.O., T.O.

Sutton St. Mary, par., Lincolnshire (containing the urb. dist. of Long Sutton); 3923 ac., pop. 2524.

Sutton St. Michael, eccl. dist., Sutton par., Herefordshire, adjacent to Sutton St. Nicholas; pop. 106.

Sutton St. Nicholas.—eccl. dist. and vil., Sutton par., in co. and 4 miles NE. of Hereford; pop. 217; P.O.—**2. Sutton St. Nicholas,** par., 5 miles E. of Holbeach, Lincolnshire; 3734 ac., pop. 615.

Sutton Scarsdale, seat, Derbyshire, 4 m. SE. of Chesterfield; P.O. See SUTTON.

Sutton Scotney, vil. with ry. sta., G. W. R., 1 mile W. of Vernston, Hants; P.O., T.O.

Sutton Valence, par. and vil., Kent—par., 2172 ac., pop. 708; vil., 3½ miles NE. of Staplehurst; P.O., T.O.; in vicinity of vil. is **Sutton Place,** seat.

Sutton Veny, par. and vil., Wilts—par., 4111 ac., pop. 571; vil., 1 mile SW. of Heytesbury sta. and 4 miles SE. of Warminster; P.O.

Sutton Waldron, par., vil., and seat, Dorset, in NE. of co., 5 miles S. of Shaftesbury; 1153 ac., pop. 175.

Sutton Weaver, ry. sta., L. & NW. R., Cheshire, 2 miles E. of Frodsham and 3 m. SE. of Runcorn; P.O. See SUTTON (4).

Sutton Wick, par., Sutton, Berks, 2 miles S. of Abingdon; 247 ac., pop. 241.

Sutton at Hone, par. and vil. with ry. sta. (**Farningham Road and Sutton at Hone**), SE. & C. R., Kent, 7 m. W. of Gravesend; 3625 ac., pop. 4650; P.O.

Sutton cum Duckmanton, par., Derbyshire (containing Duckmanton vil., 4 m. SE. Chesterfield); 4369 ac., pop. 1158.

Sutton in Ashfield, urb. dist., manufacturing and market town and par., with ry. stas., G. N. & M. R., Notts, 3 miles SW. of Mansfield and 13 miles N. of Nottingham; urb. dist. and par., 4879 ac., pop. 14,862; P.O., T.O. Market day, *Saturday*. The church of St. Mary (1390) was restored in 1868. There are mfrs. of hosiery. Sutton is a large provision market and important stock fairs. There is a reservoir of the Sutton waterworks.

Sutton in Craven, Yorkshire. See SUTTON.

Sutton in the Elms, hamlet, Leicestershire, 6 miles NW. of Lutterworth.

Sutton le Marsh, par., Lincolnshire, 6 miles NE. of Alford; 1807 ac., pop. 571.

Sutton on Hull, ry. sta., N. E. R., East-Riding Yorkshire, 4½ miles NE. of Paragon station, Hull. See SUTTON (31).

Sutton on Plym, eccl. dist., Plymouth Charles par., Devon, wholly within the bor. of Plymouth; pop. 12,648.

Sutton on Trent, par. and vil., Notts; par., 2657 ac., pop. 873; P.O., T.O.

Sutton-on-Sea, watering-place with ry. sta., G. N. R., Lincolnshire, 2½ m. SE. of Mablethorpe; P.O., T.O.

Sutton on the Forest, par. and vil., North-Riding Yorkshire—par., 6003 ac., pop. 489; vil., 8 miles N. of York; P.O.; near the vil. is **Sutton Hall,** seat.

Sutton on the Hill, par., in co. and 8 miles W. of Derby; 880 ac., pop. 124; P.O.

Sutton under Brailes, par., Warwickshire, 4 miles SE. of Shipston on Stour; 1175 ac., pop. 140.

Sutton under Whitstone Cliffe, par. and vil., North-Riding Yorkshire; 1909 ac., pop. 279; vil., 4 miles NE. of Thirsk; P.O., T.O., called **Sutton-under-the-Whitestone-Cliff.**

Sutton upon Derwent, par., vil., and seat of Viscount St. Vincent, East-Riding Yorkshire—par., 3070 ac., pop. 313; vil., 8 miles SE. of York; P.O.

Sutton upon Trent. See SUTTON ON TRENT.

Suttons, seat, 4 miles SW. of Epping, Essex.

Sutton's Bridge, ham., in co. and 2 m. S. of Wicklow.

Sutton Without, par. with ry. sta. (**Sutton on Hull**), E.-Riding Yorkshire; 3959 ac., pop. 1377; P.O., T.O.; sta. is 4½ miles NE. of Paragon station, Hull.

Swaby, par. and vil., Lincolnshire—par., 1556 ac., pop. 305; vil., 7 miles SE. of Louth; P.O., T.O.

Swadlincote, urb. dist. (**Swadlincote District**), par. and town, with ry. sta., M. R., Derbyshire, 5 miles SE. of Burton on Trent—urb. dist., 3670 ac., pop. 18,014; par., 642 ac., pop. 4017; P.O., T.O. Swadlincote is a place of comparatively recent and rapid growth. It possesses a town hall and a handsome church, and has collieries and potteries.

Swaffham, urb. dist., par., and market town, with ry. sta., G. E. R., Norfolk, 15 miles SE. of King's Lynn; urb. dist. and par., 7592 ac., pop. 3371; P.O., T.O. Market day, *Saturday*. The principal architectural feature of Swaffham is the parish church, which is the finest church in the neighbourhood. The town is well built, and has a spacious market place, a corn hall, a market cross, an assembly room, and an endowed grammar school. Swaffham was formerly noted for its butter market. Ironfounding is carried on. Cattle and sheep fairs are held in May, July, and November. **S. Manor** is a seat.

Swaffham Bulbeck, or **Little Swaffham,** par. and vil., Cambridgeshire, in SE. of co.—par., 4110 ac., pop. 706; vil., 1½ mile SW. of Swaffham Prior; P.O.

Swaffham Prior, or **Great Swaffham,** par. and vil. with ry. sta., G. E. R., Cambridgeshire, in SE. of co.—par., 5587 ac., pop. 950; vil., 8 miles NE. of Cambridge; P.O., T.O.; here remains of Roman buildings were discovered in 1892; in vicinity is **Swaffham House.**

Swafield, par. and vil., Norfolk, 2 miles N. of North Walsham; 832 ac., pop. 199; P.O.; contains **S. Hall.**

Swainbost, vil. group (Cross to Port of Ness), Lewis island, Ross and Cromarty, 2½ miles S. of Butt of Lewis; pop. 1729.

Swainby, vil., North-Riding Yorkshire, 6 miles SW. of Stokesley; P.O. The main street is divided by a small stream which runs down its whole length.

Swainby with Allerthorpe, par., North-Riding Yorkshire, 5 miles SE. of Bedale; 881 ac., pop. 46.

Swainshill, ham., in co. and 3 m. NW. Hereford; P.O.

Swainsthorpe, par. and vil. with ry. sta., G. E. R., Norfolk—par., 834 ac., pop. 274; vil., 4 m. SW. of Norwich; P.O.

Swainston House, seat, Isle of Wight, 4 miles SW. of Newport; the manor was attached to the see of Winchester from 826 to the reign of Edward I.

Swainston House, seat, ¾ mile SE. of Kilmessan, co. Meath.

Swainswick, par. and vil., Somerset—par., 835 ac., pop. 558; vil., 3 miles NE. of Bath; P.O.

Swakeleys, seat, 1½ mile NE. of Uxbridge, Middlesex.

Swalcliffe, par. and vil., Oxfordshire, in NW. of co.—par., 1679 ac., pop. 255; vil., 6 miles SW. of Banbury; P.O., T.O.; in vicinity is **Swalcliffe Hall,** seat.

Swale, river, North-Riding Yorkshire; rises in two head-streams on mountains at boundary of Westmorland, 4

miles SE. of Kirkby Stephen, and flows E. and SE., past Muker and Richmond, to the Ure 1 mile E. of Aldborough; is 60 miles long, and is navigable for 8 miles above its junction with the Ure.

Swale, The, channel between the Isle of Sheppey and the mainland of Kent; extends from Queenborough to Whitstable, is 16 miles long and from ½ to 1½ mile wide, and forms a branch of the river Medway.

Swalecliffe, coast par. and vil., Kent, 2 miles E. of Whitstable; 931 ac., pop. 222; P.O.

Swaledale, picturesque upland vale, North-Riding Yorkshire, extending from border of Westmorland to vicinity of Richmond; is traversed by the Swale, and possesses great attractions for the botanist and geologist.

Swallow, par. and vil., Lincolnshire—par., 2650 ac., pop. 180; vil., 4 miles NE. of Caistor; P.O.

Swallow Falls (Rhaidr-y-Wennol), picturesque waterfalls, on river Llugwy, Carnarvonshire, 2½ miles NW. of Bettws-y-Coed; are much visited by tourists.

Swallow Nest, ham., S. div. W. R. Yorkshire, 1 m. SE. of Woodhouse ry. sta.; P.O.

Swallowbeck, hamlet, in co. and 4 miles W. of Lincoln.

Swallowcliffe, par. and vil., Wilts, 1½ mile SE. of Tisbury; 1350 ac., pop. 238; P.O.

Swallowfield.—par. and vil., in S. of Berks—par., 3745 ac., pop. 1375; vil., on river Blackwater, 6 miles S. of Reading; P.O., T.O.; near the vil. is **Swallowfield Park,** seat.—**2. Swallowfield,** seat, 2¼ miles SE. of Horsham, Sussex.

Swalwell, vil. with ry. sta., N. E. R., Durham, 5 miles SW. of Newcastle by rail; P.O.; has extensive ironworks.

Swan, pl., S. Queen's co., 8 m. NE. of Abbeyleix.

Swan Pool, rockbound haven, on coast of Cornwall, near Falmouth.

Swan Village, ry. sta., G. W. R., and NW. suburb of West Bromwich, Staffordshire.

Swanage, urb. dist., market town, and par., and seaside resort, with ry. sta., L. & SW. R., Isle of Purbeck, Dorset, 9 miles SE. of Wareham; urb. dist. and par., 2659 ac., pop. 3408; P.O., T.O. Market days, *Tuesday* and *Friday*. The town stands at the S. side of Swanage Bay, and is a pleasant and prosperous place engaged in the quarrying of Purbeck stone, upwards of 60 quarries of which are in the neighbourhood; good fishing and boating may be had; steamers call at the pier, at the N. and S. arms of which are fixed lights visible 3 miles. The most interesting architectural feature of the town is the Early English church of St. Mary. **Swanage Bay** is 2 m. wide and penetrates 1 m., and affords good shelter in westerly winds.

Swanbister, ham., seat, and bay, on S. coast of Mainland Island, Orkney; on Scapa Flow.

Swanbourne, par. and vil. with ry. sta., L. & NW. R., Bucks—par., 2552 ac., pop. 405; vil., 2 miles E. of Winslow; P.O.; **S. House** is the seat of Lord Cottesloe.

Swanland, par. and vil., East-Riding Yorkshire, 7 miles W. of Hull; 2873 ac., pop. 468; P.O. **S. Manor** is a seat.

Swanley, vil. with ry. sta., SE. & C. R., Kent, 7 miles E. of Chislehurst by rail and 4 S. of Dartford; P.O., and P.O., T.O., at **Swanley Junction.**

Swanlinbar, vil., NW. co. Cavan, on river Swanlinbar, or Cladagh, 3 miles S. of Florencecourt ry. sta. and 8 miles NW. of Ballyconnell; pop. 365; P.O., T.O. Market day, *Saturday*.

Swanlow Lane, pl., 2 m. from Winsford, Cheshire; P.O.

Swanmore.—par. and vil., Hants—par., 2362 ac., pop. 931; vil., 1½ mile E. of Bishops Waltham; P.O., T.O.; 1 mile N. is **Swanmore House,** seat.—**2. Swanmore,** eccl. dist., Ryde par., Isle of Wight; pop. 1633.

Swannay, hamlet, Orkney, on Loch of Swannay, 14 miles NW. of Finstown; P.O.

Swannery Fleet, The, the creek which divides Chesil Bank from the mainland of Dorset.

Swannington.—par. and vil. with ry. sta., M. R. (alt., 505 ft.), Leicestershire, 4 miles E. of Ashby de la Zouch; 1530 ac., pop. 1737; P.O.—**2. Swannington,** par., Norfolk, 9 miles NW. of Norwich; 1456 ac., pop. 315; contains **Swannington Hall,** seat.

Swan's Cross Roads, pl., 2 miles N. of Rockcorry, mid. co. Monaghan; P.O.

Swanscombe, par. and vil., Kent, on river Thames—par., 2141 ac., pop. 6975; vil., 4 m. E. of Dartford; P.O., T.O.

Swansea.—parl. and co. borough, seaport, and par., with ry. stas., G. W. R. (**High Street** and **East Dock**), M. R. (**Swansea Vale**), L. & NW. R. (**Victoria**), Swansea and Mumbles Ry. (**Rutland Street**), also a station on the Rhondda and Swansea Bay Ry., and served by the Neath and Brecon Ry., Gower Peninsula, Glamorgan, at mouth of river Tawe, at its entrance into Swansea Bay, Bristol Channel, 32½ miles SW. of Merthyr Tydfil and 192¾ W. of London by rail—co. bor. and par., 5194 ac., pop. 94,537; contributory parl. bor. (Swansea Town), 2567 ac., pop. 64,213; parl. bor. (including the contributory bors. of Aberavon, Kenfig, Loughor, Neath, and Swansea), 13,443 ac., pop. 64,560. Market day, *Saturday*. Swansea is called by the Welsh Abertawe, from its position at the mouth of the Tawe. Copperworks were first established in 1719, and Swansea is now the principal seat of the copper trade in the country; it possesses an abundant supply of coal for smelting. In addition to copper it has extensive mfrs. of tin-plate, iron, steel, zinc, alkali, and patent fuel. Imports include copper, silver, lead, tin, nickel iron, and iron ore. The harbour and docks are extensive and commodious, and admit the largest vessels; and there is an active trade with the principal British and Continental ports, coal and patent fuel being largely exported. The Swansea Docks, upon which £1,610,000 has been expended, are managed by trustees; powers have been obtained for the construction of a new dock at an estimated cost of £1,500,000; the first sod was cut by King Edward VII. in July 1904. (For shipping statistics, see APPENDIX.) One of the principal objects of interest is the massive tower of the castle originally founded in 1099, and long garrisoned by the English and Flemish colonists who were settled in the peninsula of Gower. Swansea is the home of the Royal Institution of South Wales. There are numerous public buildings, parks, and recreation grounds. At the head of the West Pier is a fixed light visible 7 miles. It was chartered by John, and incorporated by Henry III. The Swansea Boroughs (Aberavon, Kenfig, Loughor, Neath and Swansea) returned 1 member to Parliament till 1885. Swansea now returns 2 members to Parliament (2 divisions—viz., Swansea Town and Swansea District, 1 member for each div.) The parliamentary constituencies together contain 21,543 electors.

Swansea Bay.—Glamorgan, entering from Bristol Channel, is 9¼ miles wide between Scar Point and Mumbles Head and penetrates 5¾ miles NE. to the mouth of the river Neath.—**2. Swansea Bay,** ry. sta., L. & NW. R., in SW. vicinity of Swansea, Glamorganshire.

Swansea District, parl. div. of bor. of Swansea; pop. 64,560; includes the contributory bors. of Aberavon, Kenfig, Loughor, and Neath, and part of the contributory bor. of Swansea—viz., the par. of St. John, near Swansea.

Swansea Town Division, parl. div. of bor. of Swansea; pop. 64,213; includes the greater part of the contributory bor. of Swansea.

Swansfield, seat, near Longhoughton sta., Northumberland.

Swansmoor, ham., Staffordshire, 4 miles NW. of Rugeley.

Swanston, hamlet, in co. and 3 miles S. of Edinburgh. Here R. L. Stevenson spent much of his boyhood.

Swanthorpe, hamlet, Hants, 4 miles SE. of Odiham.

Swanton Abbott, par., vil., and seat, Norfolk—par., 1111 ac., pop. 434; vil., 3 miles S. of North Walsham; P.O. near the vil. is **Swanton Hall,** seat.

Swanton Morley, par. and vil., Norfolk—par., 2753 ac., pop. 579; vil., on river Wensum, 3½ miles NE. of Dereham; P.O., T.O.

Swanton Novers, par., Norfolk, 6 miles E. of Fakenham; 1349 ac., pop. 345; P.O., T.O.; contains **Swanton House.**

Swanwich. See SWANAGE.

Swanwick.—eccl. dist. and vil., Alfreton par., Derbyshire—dist., pop. 1914; vil., 2½ miles SW. of Alfreton; P.O., T.O.; is in an extensive coal-mining district; near the vil. is **Swanwick Hall,** seat.—**2. Swanwick,** hamlet with ry. sta., L. & SW. R., Hants, 4 m. NW. of Fareham; P.O.

Swarby, par. and vil., Lincolnshire, 3½ miles SW. of Sleaford; 997 ac., pop. 148.

Swarcliffe, hamlet, E. div. West-Riding Yorkshire, 3 miles SW. of Ripley; in the vicinity is **Swarcliffe Hall,** seat.

Swardeston, par. and vil., Norfolk—par., 930 ac., pop. 378; vil., 4 miles SW. of Norwich; P.O.

Swarkestone, par. and vil. with ry. sta. (**Chellaston and Swarkestone**), M. R., Derbyshire—par., 956 ac., pop. 146; vil., on river Trent, 5 miles S. of Derby; P.O.; Trent is crossed here by **Swarkeston Bridge,** a 29-arch structure nearly 4000 ft. long; **Swarkeston House** was fortified for King Charles in 1643, but was taken by the Parliament.

Swarland, par., Northumberland, 8 miles S. of Alnwick;

2212 ac., pop. 106; contains **Swarland Hall,** seat. **S. Burn** is an affluent of the Coquet.

Swarling, hamlet, Kent, 4 miles SW. of Canterbury.

Swarraton, par., Hants, 3 miles NW. of Alresford; 755 ac., pop. 127.

Swarthdale House, seat, 3 miles SE. of Carnforth, Lancashire.

Swarth Fell, Westmorland, on E. side of Ullswater; alt., 1832 ft.

Swarth Moor, ham. and seat, N. Lancashire, 1 m. SW. of Ulverston; P.O.

Swathling, hamlet with ry. sta., L. & SW. R., North Stoneham par., Hants, 4 miles NE. of Southampton; P.O., T.O., called **Swaything.**

Swaton, par. and vil., Lincolnshire, 2½ m. NE. of Billingborough ry. sta.; 3274 ac., pop. 253; P.O.

Swatragh, vil., 4 miles N. of Maghera, E. co. Londonderry; pop. 135; P.O.

Swattie Fell, hill, N. Dumfriesshire, 4 m. N. of Moffat; alt., 2388 ft.

Swavesey, par. and vil. with ry. sta., G. E. R., on W. border of Cambridgeshire—par., 3982 ac., pop. 899; vil., 3½ m. SE. of St. Ives; P.O., T.O.

Sway, par. and ry. sta., L. & SW. R., Hants, 4 miles NW. of Lymington; 2208 ac., pop. 879; P.O., T.O.; on **Sway Common** are tumuli.

Swayfield, par. and vil., Lincolnshire—par., 1553 ac., pop. 178; vil., 1½ mile S. of Corby and 9 miles SE. of Grantham; P.O.

Swedman, one of the Farne Islands, off the coast of Northumberland, 1¾ m. NE. of Bamburgh Castle.

Sween, Loch, sea-loch, Knapdale, Argyllshire, opposite Jura Island, 9 m. long; on SE. side, 4 m. N. of Knap Point, is the hamlet of **Castlesween,** and ruins of an ancient castle, near which is a ferry to Danna Island.

Sweeney Hall, seat, 2 miles S. of Oswestry, Shropshire.

Sweetheart Abbey, Kirkcudbright. See NEW ABBEY.

Sweethope, par., Northumberland, 7½ miles E. of Bellingham; 1026 ac., pop. 13.

Sweethope Loughs, 7½ m. E. of Bellingham, Northumberland.

Swefling, par. and vil., E. Suffolk—par., 1136 ac., pop. 271; vil., 2½ miles W. of Saxmundham; P.O.

Swell, par., Somerset, 4 miles SW. of Langport; 1415 ac., pop. 84.

Swell, Lower and **Upper,** 2 adjacent pars., Gloucestershire—Lower S., 1 mile NW. of Stow on the Wold, 2347 ac., pop. 341; Upper S., 1376 ac., pop. 75.

Swepstone, par. and vil., Leicestershire—par., 2318 ac., pop. 525; vil., 5 miles NW. of Bosworth; P.O.

Swere, affluent of river Cherwell, 5 miles SE. of Banbury, Oxfordshire.

Swerford, par., vil., and seat, in N. of Oxfordshire—par., 1925 ac., pop. 310; vil., on river Swere, 5 miles NE. of Chipping Norton; P.O.

Swettenham, par. and vil., Cheshire—par., 1010 ac., pop. 186; vil., on river Dane, 5 miles NW. of Congleton; P.O.; **Swettenham Hall** is the seat of the Swettenham family, who settled here before the Norman Conquest.

Swift, river, Leicestershire and Warwickshire; rises 2½ m. NE. of Lutterworth, and flows 12 miles SW. past Lutterworth to the Avon at Rugby.

Swiftden, ham., 2½ m. SW. of Hawkhurst, Sussex; P.O.

Swifts House, seat, 4 m. N. of Bicester, Oxfordshire.

Swifts Place, seat, 3 miles E. of Cranbrook, Kent.

Swilgate, river, Gloucestershire; rises near Cheltenham, and flows 8 m. NW. to the Severn at Tewkesbury.

Swilkie Point. See STROMA.

Swilland, par. and vil., E. Suffolk—par., 956 ac., pop. 150; vil., 6 miles N. of Ipswich; P.O.

Swillington, par., E. div. W. R. Yorkshire, 5 miles E. of Leeds; 2625 ac., pop. 863; contains **Swillington Hall.**

Swilly, rivulet, N. co. Donegal; rises in the Glendowan Mountains, and flows 10 m. E. to Lough Swilly.

Swilly, Lough (the "**Lake of Shadows**"), sea-lough, NE. co. Donegal, entering from the Atlantic between Fanad Point and Dunaff Head (4 miles across), and extending about 25 miles inland between the peninsula of Inishowen and the main body of the co.; average width, 3 miles; has a lighthouse on Dunree Head, with fixed light seen 13 miles, and one on Fanad Point, with group-occulting light seen 17 miles.

Swilly House, seat, Devon, near Devonport.

Swimbridge, or **Swymbridge,** par. and vil. with ry. sta., G. W. R., Devon—par., 7146 ac., pop. 1106; vil., 4½ m. SE. of Barnstaple; P.O.

Swin, East. See SUNK LIGHT-VESSEL.

Swin, Loch, Argyllshire. See SWEEN, LOCH.

Swin, Middle, Light-Vessel, in Swin Channel, mouth of river Thames, 7 miles NE. of Foulness Point, Essex; has revolving light seen 10 miles.

Swin Channel, in mouth of river Thames, between the Maplin and Barrow sands; is the main channel from the Nore to the north, is divided into East, Middle, and West, and has the Mouse, Maplin, Middle Swin, and Sunk lights.

Swinbrook, par. and vil., in W. of Oxfordshire, 2 miles E. of Burford; 1714 ac., pop. 191; P.O.

Swinburn, hamlet, Northumberland, 7 miles N. of Hexham. **S. Castle** is a seat. A reservoir here of the Newcastle and Gateshead water supply, has a top water area of 15 acres and a holding capacity of 34 million gallons.

Swincombe. See SWYNCOMBE.

Swinden, par., N. div. W. R. Yorkshire, 7 m. W. of Skipton; 1051 ac., pop. 30.

Swinderby, par. and vil. with ry. sta., M. R., Lincolnshire—par., 2192 ac., pop. 423; vil., 9 miles SW. of Lincoln; P.O.

Swindon.—mun. bor., market town, and par., with ry. stas. (**Swindon Junction**) G. W. R., (**Swindon Town**) S. & D. R., Wilts, 10½ miles N. of Marlborough and 77¼ miles W. of London by rail; mun. bor. and par., 4265 ac., pop. 45,006; P.O., T.O. Market day, *Monday.* The town consists of the former urban districts of Old Swindon and New Swindon. Old Swindon, known at Domesday as Svindune, is a picturesque old place, with town hall, corn exchange, and assembly rooms. New Swindon originated in the removal hither, in 1841, of the locomotive department of the Great Western Ry. from Wootton Bassett; it has a public park, and public buildings have recently been erected for the accommodation of the mechanics institute, the libraries, the theatre, &c. There are numerous quarries in the neighbourhood.—**2. Swindon,** par. and vil., Gloucestershire—par., 730 ac., pop. 233; vil., 2 miles NW. of Cheltenham; P.O.; near the vil. is **Swindon Hall,** seat. —**3. Swindon,** par. and vil., Staffordshire par., 1783 ac., pop. 445; vil., 6 miles SW. of Wolverhampton; P.O.—**4. Swindon,** hamlet, E. div. West-Riding Yorkshire, 6 miles W. of Wetherby.

Swindridgemuir, seat, 2 miles E. of Dalry, Ayrshire.

Swine, par. and vil. with ry. sta., N. E. R., E. R. Yorkshire—par., 2286 ac., pop. 216; vil., 7 miles NE. of Hull; P.O.

Swinefleet, par. and vil., E. div. W. R. Yorkshire—par., 2757 ac., pop. 1117; vil., on river Ouse, 2½ m. SE. of Goole; P.O., T.O.

Swineford, market town with ry. sta. (**Swinford**), G. S. & W. R., Kilconduff par., E. co. Mayo, on a branch of river Moy, 7 m. SE. of Foxford ry. sta., 17¾ m. N. of Claremorris, and 22 m. SW. of Ballymote; pop. 1367; P.O., T.O., called **Swinford.** Market day, *Tuesday.*

Swine's Back, conical height, near West Lulworth, Dorset.

Swines Head, prom., S. coast of co. Waterford, 2½ m. SW. of Dunmore.

Swinehill, pl., W. co. Tipperary, 3½ m. E. of Birdhill ry. station.

Swineshead, or **Swynshed.**—par., Bedfordshire, 3 miles SW. of Kimbolton; 1354 ac., pop. 160.—**2. Swineshead,** town and par. with ry. sta., G. N. R., Lincolnshire, 6 m. SW. of Boston by rail; 7108 ac., pop. 1752; P.O., T.O. Swineshead is a place of great antiquity, and has an endowed free school. **S. Abbey** and **S. Hall** are seats.

Swineside, hamlet, North-Riding Yorkshire, 5 miles SW. of Middleham.

Swinethorpe.—par., in co. and 6 miles SW. of Lincoln; 1048 ac., pop. 46.—**2. Swinethorpe,** hamlet, Lincolnshire, 3 miles NW. of Wragby.

Swinethwaite, hamlet and seat, North-Riding Yorkshire, 5 miles W. of Middleham.

Swiney, vil., mansion, and ruined castle, Caithness, 1½ mile W. of Lybster.

Swinfen and Packington, par., Staffordshire; 2131 ac., pop. 162; **S. Hall,** seat, is 2 miles SE. of Lichfield.

Swinford.—hamlet, N. of Berks, 5 miles NW. of Abingdon.—**2. Swinford,** par. and vil., Leicestershire—par., 1633 ac., pop. 306; vil., 5 miles NE. of Rugby; P.O.—**3. Swinford,** seat, Kent, 2 m. WNW. of Ashford.

Swinford, co. Mayo; P.O., T.O. See SWINEFORD.

Swinford, Old, pl., Worcestershire, 5 miles S. of Dudley; fireclay abounds.

Swinford, Upper, par., Worcestershire, in urb. dist. of Stourbridge; 991 ac., pop. 3275.
Swinford, Regis. See KINGSWINFORD.
Swinge, The, channel between Alderney and Burhou, Channel Islands.
Swingfield, par. and vil., Kent, 5 miles N. of Folkestone; 2639 ac., pop. 385.
Swinhill, vil., Lanarkshire, 2 m. W. of Dalserf; pop. 459.
Swinhoe, par., Northumberland, 7 miles SE. of Belford; 1578 ac., pop. 118; P.O.
Swinhope, par., Lincolnshire, 7 miles SE. of Caistor; 1323 ac., pop. 79; contains **Swinhope Hall,** seat.
Swinister, place, Shetland, on Swinister Voe, 2 miles S. of Mossbank.
Swinnerton. See SWYNNERTON.
Swinnow, vil., 4¾ m. ENE. of Bradford, W. R. Yorks; P.O.
Swinnow Hall, seat, near Wetherby, W. R. Yorkshire.
Swinscoe, Staffordshire. See BLORE WITH SWINSCOE.
Swinside.—hamlet, Cumberland, in Newlands Vale, 2½ miles SW. of Keswick.—**2. Swinside,** hamlet, Cumberland, under Calbeck Fells, 7½ m. NE. of Keswick. Here is a stone circle.
Swinstead, par., vil., and seat, Lincolnshire—par., 1789 ac., pop. 309; vil., 5 miles NW. of Bourn; P.O.
Swinton and Pendlebury, urb. dist. with ry. stas., L. & Y. R., in Swinton and Pendlebury pars. and 4 miles NW. of Manchester—urb. dist., 2212 ac., pop. 27,005; **Swinton** par., containing part of above urb. dist., 1346 ac., pop. 18,512; P.O., T.O.; has brick making and mfrs. of cotton.
Swinton.—par., N. R. Yorkshire, 2 miles W. of Malton; 1255 ac., pop. 314; contains **Swinton Grange,** seat.—**2. Swinton,** urb. dist., par., and town, with ry. stas., M. R. and G. C. R., E. div. W. R. Yorkshire, 10½ miles NE. of Sheffield; urb. dist. and par., 1730 ac., pop. 12,217; P.O., T.O.; contains pottery works and ironworks, and carries on coal mining, bottle making, glass mfrs., and repairing of railway engines and waggons.
Swinton.—par. and vil., Berwickshire—par., 5570 ac., pop. 791; vil., on Leet Water, 5½ miles SE. of Duns; pop. 370; P.O., T.O.; **Swinton House,** seat, is 1 mile W. of vil.—**2. Swinton,** vil., Lanarkshire, near Baillieston, and 2½ miles W. of Coatbridge.
Swinton with Warthermask, par. and vil. (**Swinton** P.O.), N. R. Yorkshire, 7 miles SW. of Bedale, in urb. dist. of Masham; 1857 ac., pop. 182; contains **Swinton House,** seat.
Swinyhope, seat, near Ludborough sta., Lincolnshire.
Swirrel Edge, easterly spur of Helvellyn, Cumberland.
Swiss Cottage, sta., Met. Ry., in NW. of London, 1¾ m. NW. of Baker Street station.
Swithen, hamlet, S. div. West-Riding Yorkshire, 4 miles NW. of Barnsley.
Swithland, par. and vil., Leicestershire—par., 1145 ac., pop. 195; vil., 2½ miles SW. of Mountsorrel; P.O.; **Swithland Hall** is the seat of the Earl of Lanesborough.
Swona, island, par., Orkney, in Pentland Firth; pop. 23.
Swordale, seat, 2¼ m. SW. of Novar station, E. Ross and Cromarty.
Swordle and Knock, vil., 6 miles E. of Stornoway, Lewis island, Ross and Cromarty; pop. 704.
Swords, town and par., in co. and 8 miles N. of Dublin, on Swords rivulet, 2½ miles NW. of Malahide ry. sta.—par., 9681 ac., pop. 1895; town, pop. 944; P.O., T.O.; has an ancient round tower (73 ft.), and the ruins of a castle and an abbey. The rivulet runs 7 miles E. to Malahide Bay.
Swydd, vil., Cardiganshire, in E. of co., 4 miles NE. of Tregaron; P.O., called **Swyddffynon.**
Swyncombe, or **Swincombe,** par. and vil., Oxfordshire, in SE. of co.—par., 2708 ac., pop. 342; vil., 3 miles S. of Watlington; P.O.; in vicinity is **Swyncombe House.**
Swynnerton, par. and vil., Staffordshire—par., 6481 ac., pop. 811; vil., 3 m. NW. of Stone; P.O.; in vicinity is **Swynnerton Park,** seat.
Swyre, par. and vil., Dorset, on the coast, 5 miles SE. of Bridport; 1129 ac., pop. 148.
Swyre Head.—hill, on coast of Dorset, 1 m. SE. of Kimmeridge.—**2. Swyre Head,** hill, on coast of Dorset, 2 m. W. of Lulworth Cove; alt., 669 ft.
Swythamley Park, seat, Staffordshire, on border of co., 4½ m. N. of Leek.
Sybil Head, 9 miles NW. of Dingle, W. co. Kerry.
Sychnant Pass (the Dry Valley), mountain pass, Carnarvonshire, 2½ miles W. of Conway; alt., 550 ft.
Sychtyn, par., Shropshire, 4 miles SW. of Oswestry; 1459 ac., pop. 151.
Syde, par., Gloucestershire, 8 miles W. of Cirencester; 628 ac., pop. 48.
Sydenham.—dist. and ry. sta., L. B. & S. C. R., Lewisham met. bor., co. London; containing the eccl. dists. of Holy Trinity (pop. 2780), St. Bartholomew (pop. 4258), and St. Philip (pop. 3093), all in Lewisham par.; the sta. is 1 mile NE. of Crystal Palace sta. and 6 miles SE. of London Bridge. The Crystal Palace is near Sydenham, which was originally a vil. with a chalybeate spring.—**2. Sydenham,** par., Oxfordshire, 3 miles SE. of Thame; 1548 ac., pop. 262; P.O.
Sydenham, seat, 2 miles N. of Kelso, Roxburghshire.
Sydenham, suburb of Belfast with ry. sta., B. & C. D. R., N. co. Down.
Sydenham, Lower, ry. sta., SE. & C. R., in co. London, on border of Kent, between Lewisham and Beckenham.
Sydenham, Upper, ry. sta., SE. & C. R., in co. London, on border of Kent, between Lordship Lane and Crystal Palace.
Sydenham Damerel, par. and vil., Devon, on river Tamar, 4½ miles WNW. of Tavistock; 1396 ac., pop. 312; P.O., T.O.; near the vil. is **Sydenham House,** seat.
Sydenham Hill, ry. sta., SE. & C. R., in co. London, between Herne Hill and Beckenham.
Syderstone, par. and vil., Norfolk—par., 2455 ac., pop. 424; vil., 4½ m. WNW. of Fakenham; P.O.
Sydling St. Nicholas, par. and vil., Dorset—par., 5130 ac., pop. 414; vil., 8 miles NNW. of Dorchester; P.O., T.O., called **Sydling;** in vicinity is **S. Court,** seat.
Sydmonton, par. and vil., Hants, 3 miles W. of Kingsclere; 2145 ac., pop. 129; near the vil. is **Sydmonton Court,** a seat.
Syerscote, par., 2½ miles NE. of Tamworth, Staffordshire; 483 ac., pop. 36.
Syerston, par. and vil., Notts—par., 770 ac., pop. 120; vil., 5 miles SW. of Newark; P.O.; near the vil. is **Syerston Hall,** seat.
Sykehouse, par. and vil., E. div. W. R. Yorkshire—par., 3345 ac., pop. 605; vil., 4 miles SSW. of Snaith; P.O.
Sykeside, vil., NE. Lancashire, 5 miles W. of Burnley.
Syleham, par., Suffolk, on river Waveney, 3 miles SW. of Harleston; 1615 ac., pop. 241; P.O.; contains **Syleham House,** seat.
Sylfaen Farm, ry. sta., Cam. R., 3¾ m. W. of Welshpool, Montgomeryshire.
Sylvan Park, seat, 4 m. W. of Kells, W. co. Meath.
Symbister, pl., on **S. Bay,** SW. side of Whalsay island, Shetland, 14 miles NNE. of Lerwick.
Symington.—par. and vil., Ayrshire—par., 3725 ac., pop. 592; vil., 3½ miles NE. of Monkton sta. and 6 miles SW. of Kilmarnock; P.O., T.O.—**2. Symington,** par. and ry. junction, C. R. (alt., 745 ft.), Lanarkshire, on river Clyde—par., 3515 ac., pop. 388; sta., 3¼ miles WSW. of Biggar and 6¾ miles SSE. of Carstairs Junction; P.O., T.O.
Symington House, seat, 3¼ miles NW. of Stow, Edinburghshire, on Gala Water.
Symond's Yat (or **Gate**), ry. sta., G. W. R., on border of Hereford and Gloucester, 4 miles NE. of Monmouth and 7 miles SSW. of Ross; P.O.; Symond's Yat, where cliffs of limestone rise above the riv. Wye, was formerly a pass on the road to Wales. The position of the British camp on Little Doward, 1½ m. W., considered relatively to the positions of the Roman camps on Great Doward and Symond's Yat, has suggested the neighbourhood as that in which Ostorius met Caractacus. The Wye makes a curve of 4 miles round Symond's Yat to accomplish a distance of 600 yds., and the view obtained from the ridge is very fine.
Symondsbury, par., Dorset, on W. side and partly in bor. of Bridport; 3856 ac., pop. 834. **S. Manor House** is a seat.
Syndale Hall, seat, 3 miles SW. of Pontefract, West Riding Yorkshire.
Syndale House, seat, 1 m. SW. of Faversham, Kent.
Syndercombe, ham., Somerset, 3 m. NW. of Wiveliscombe.
Syngfield, seat, 1½ m. NW. of Birr, SW. King's co.
Synniness, ruined castle, Wigtownshire, 3 miles SE. of Glenluce.
Syon House, seat of the Duke of Northumberland, on the Thames, near Isleworth; erected in 1432. The mansion built in the reign of Edward VI., was enlarged after designs by Inigo Jones. The site was originally occupied by a large monastery.
Syre, loch and seat, 16 m. NW. of Kinbrace, E. Sutherlandshire.
Syrencot House, seat, Wilts, 3½ m. N. of Amesbury.
Syresham, par. and vil., Northamptonshire—par., 37

ac., pop. 672; vil., 5 miles NE. of Brackley; P.O., T.O.; has mfrs. of lace and of boots and shoes.

Sysonby, par., Leicestershire, on W. side of Melton Mowbray; 1240 ac., pop. 157.

Sysonby with Eye Kettleby, par., Leicestershire, adjoining above; 764 ac., pop. 60.

Syston.—par. and vil. with ry. sta., M. R. (**Syston Junction**), in co. and 5 miles NNE. of Leicester; par., 1869 ac., pop. 2930; P.O., T.O.; has framework knitting and malting.—**2. Syston,** par. and vil., Lincolnshire—par., 1653 ac., pop. 187; vil., 3 miles N. of Grantham; near the vil. is **Syston Park,** seat.

Sywell, par. and vil., Northamptonshire, 5 miles W. of Wellingborough; 2177 ac., pop. 188; P.O.

T

Ta (or **Lady's Island**) **Lough,** sea-inlet, SE. co. Wexford, 1 mile W. of Carnsore Point; about 2 miles long and 1 mile broad.

Taarner, island, Skye. See TARNER.

Tableland Point, headland, NE. Isle of Man, 1½ m. SE. of Ramsey.

Table Mount, 1½ m. N. of Crickhowell, SE. Brecknockshire; alt., 1481 ft.

Table Mountain, 5 miles E. of Donard, mid. co. Wicklow; alt., 2416 ft.

Tabley Inferior, par., Cheshire, 2 miles SW. of Knutsford; 1206 ac., pop. 129; **Tabley Hall** is a seat; within the grounds, on an island in a lake, is the old hall of Tabley, a venerable structure covered with ivy.

Tabley Superior, par., Cheshire; 2 m. NW. of Knutsford; 2611 ac., pop. 493.

Tachbrook Mallory, hamlet, in co. and 2½ miles SE. of Warwick.

Tacker, Lough, 3 m. NW. of Shercock, E. co. Cavan.

Tackley, par. and vil., Oxfordshire, 3 m. NE. of Woodstock; 2913 ac., pop. 453; P.O.; near vil. is **Tackley Park,** seat.

Tacolnestone (or **Tacolston**), par. and vil., Norfolk, 4 m. SE. of Wymondham; 1592 ac., pop. 326; P.O., T.O., called **Tacolneston; Tacolnestone Hall** is the seat of the Boileau family.

Tacumshin, coast par., SE. co. Wexford, 3 miles S. of Kilmick, and 11 miles S. of Wexford; 3153 ac., pop. 473; P.O., called **Tacumshane;** contains **Tacumshin Lough** (2 miles by 1), which is connected with the sea by a narrow outlet.

Tadcaster, market town with ry. sta., N. E. R., E. div. W. R. Yorkshire, on river Wharfe, 14 miles SE. of Harrogate and 9 miles SW. of York; P.O., T.O. Market day, *Wednesday.* Tadcaster is supposed to occupy the site of the Roman *Calcaria,* a name perhaps given to it in consequence of the abundance of limestone in the neighbourhood, and has yielded many Roman coins; it had anciently a castle, out of the ruins of which the handsome bridge over the Wharfe was built; it figures in history in connection with the battle of Towton (1461), and with several events of the Civil War. Tadcaster has been famous for 500 years for its ales, and its chief brewery ranks in point of size with the great establishment at Burton-on-Trent.

Tadcaster, East and **West,** 2 pars., E. div. West-Riding Yorkshire—E. T., 578 ac., pop. 1134; W. T., 1500 ac., pop. 1909.

Taddington, par. and mining vil., Derbyshire, 5½ miles NW. of Bakewell; par., 3008 ac., pop. 379; P.O. Taddington lays claim to being the highest village in England; in the churchyard is an ancient cross, said to be the work of the monks of Lindisfarne.—**2. Taddington,** hamlet, Gloucestershire, 4 miles NE. of Winchcomb.

Tadley, par., Hants, 6½ miles NNW. of Basingstoke; 2070 ac., pop. 1192; P.O., T.O.

Tadlow, par., Cambridgeshire, 7 miles NW. of Royston; 1743 ac., pop. 172; P.O.

Tadmarton, par. and vil., Oxfordshire, 5 miles WSW. of Banbury; 2070 ac., pop. 301; P.O. at **Upper Tadmarton.** At Tadmarton are an ancient camp and 2 tumuli; Roman coins have been found.

Tadon (or **Atedaun**) **Lough,** near Corrofin, co. Clare.

Tadworth, vil., seat, and ry. sta. (**Tadworth and Walton-on-the-Hill**), SE. & C. R., 3 m. SE. of Epsom, Surrey; P.O., T.O.

Taff, river, Pembrokeshire and Carmarthenshire; rises on Mynydd Prescelly, and flows 25 miles SW. and SE. past Whitland, St. Clears, and Laugharne to Carmarthen Bay, at the influx of the Towy.—**2. Taff,** river, Brecon and Glamorgan; rises in 2 headstreams on the Brecknock Beacons, and flows 40 miles SE. past Merthyr Tydfil, Quaker's Yard, Pontypridd, and Llandaff, to the Bristol Channel at Cardiff harbour.

Taff and Cynon, hamlet, Glamorgan, on river Taff, 6 m. SSE. of Merthyr Tydfil.

Taff's Well, hamlet and ry. sta., Taff Vale Ry., with medicinal spring, on river Taff, Glamorgan, 8 miles NW. of Cardiff; P.O., T.O.

Tafts Ness, NE. extremity of Sanday, Orkney Islands.

Taghadoe, par., NE. co. Kildare, near Royal Canal and river Liffey, 2 miles SW. of Maynooth; 4133 ac., pop. 184; has an ancient round tower.

Taghboy, par. and vil., cos. Galway and Roscommon, on river Suck, 11 m. N. of Ballinasloe; 13,995 ac., pop. 1708.

Tagheen, par. and vil., S. co. Mayo, 3½ miles SW. of Claremorris; 6837 ac., pop. 1194; P.O.

Taghmaconnell, ham. and par., S. co. Roscommon, near river Suck, 6 miles NE. of Ballinasloe; 18,826 ac., pop. 1706; P.O., called **Taughmaconnell.**

Taghmon.—par., NE. co. Westmeath, on Lough Derravaragh, 6 miles NE. of Mullingar; 3447 ac., pop. 392.—**2. Taghmon,** market vil. and par., in co. and 8 miles W. of Wexford—par. 10,124 ac., pop. 1527; vil., pop. 555; P.O., T.O. Market day, *Monday.* Taghmon has good markets for butter, poultry, &c., and important fairs. In the centre of the vil. are the remains of an ancient castle. The place was originated by the founding of an Augustinian monastery by St. Munno in the 6th century, and thence the name, Teagh Munno, or "House of Munno."

Taghmores, The Three, eminences (highest, 933 ft.), 6½ m. E. of Limavady, N. co. Londonderry.

Taghsheenod, par., S. co. Longford, 4 m. NE. of Ballymahon; 5712 ac., pop. 687.

Taghshinny, par., S. co. Longford, on river Inny, 4 miles NE. of Ballymahon; 4879 ac., pop. 760; P.O., called **Tashinny.**

Tagoat, ham., in co. and 9 miles SE. of Wexford; P.O.

Tahilla, ham., 5 m. WSW. of Sneem, where the **Tahilla** river flows into Coongar Harbour, co. Kerry; P.O.

Taibach, vil., Glamorgan, adjacent to Port Talbot and Aberavon; P.O., T.O.; has copper works.

Taigium, or **Drongan.** See DRONGAN.

Tailbert, hamlet, Westmorland, 2 miles W. of Shap.

Tain (from Norse *Thing,* a legislative assembly), seaport, parl., royal, and mun. burgh, and par. with ry. sta., H. R., Ross and Cromarty, on S. shore of Dornoch Firth, 25½ miles NE. of Dingwall and 44 miles N. of Inverness by rail—par., 16,668 ac., pop. 2756; parl., mun. burgh, and town, pop. 1645; royal burgh, pop. 2076; P.O., T.O. Market day, every other *Friday.* Tain has a ruined chapel of 13th century to which the wife and daughter of Robert Bruce fled for sanctuary in 1306, but were seized by the Earl of Ross, and the collegiate church of St. Duthus, founded in 1471. Good golfing links are adjacent to the town. It is one of the Wick District of Parliamentary Burghs, which returns 1 member.

Tainfield House, seat, Somerset; post-town, Taunton.

Takeley, par. and vil. with ry. sta., G. E. R., Essex, 4 m. E. of Bishop Stortford; 3188 ac., pop. 815; P.O., T.O.; a priory was here.

Takell's Castle, seat, ½ m. S. of Camberley, NW. Surrey.

Tal * Llacharn, or LAUGHARNE: which see.

Talachddu, par., in co. and 4 miles NE. of Brecknock; 1838 ac., pop. 109.

Talacre, seaport vil. and ry. sta., L. & NW. R., Flintshire, 7½ miles NW. of Holywell; in vicinity are coal mines and freestone quarries; **Talacre Hall** is the seat of a branch of the Mostyn family.

Talargoch Lead Mine, Flintshire, 3 m. NE. of Rhuddlan.

**Tal* is a Welsh word, signifying "front," "In front of," and "a headland."

Talaton, par. and vil., Devon, 3 miles NW. of Ottery St. Mary; 2411 ac., pop. 415; P.O.

Talbenny, par., Pembrokeshire, on the coast of St. Bride's Bay, 8 miles SW. of Haverfordwest; 1517 ac., pop. 194.

Talbot Hall, seat, W. co. Wexford, 2¼ m. SE. of New Ross.

Talbot Road, ham., ¾ m. SW. of Llantrisant, E. Glamorgan; P.O.

Talerddig, ry. sta., Cam. R., Montgomeryshire, 8¾ miles SE. of Cemmes Road sta.; alt., 692 ft.

Talgareg, ham., 4½ m. S. of Llanarth, S. Cardigan; P.O.

Talgarth.—market town and par. with ry. sta., Cam. R., Brecknockshire, 7 miles SW. of Hay—par., 12,294 ac., pop. 1466; P.O., T.O. Market day, *Friday.* Talgarth had at one time a castle, and was a bor. by prescription; there are ancient British relics, including a cromlech.

Talgarth Hall, seat, Merioneth, 4 m. W. of Machynlleth.

Tallaris Park, seat, 2½ miles N. of Talley Road sta.

Taliesin, or **Tre-Taliesin,** hamlet, Cardiganshire, 4½ m. NE. of Borth; P.O.; Bedd Taliesin, 1 m. E., is held to be the genuine burial-place of Taliesin, father of the bards, who flourished in the 6th century.

Talisker Distillery, at Carbost, Bracadale, Skye island, Inverness-shire.

Talisker Point, headland on S. side of **Talisker Bay,** near E. of entrance of Loch Bracadale, on W. side of Skye Island, Inverness. The **R. Talisker** runs 3 m. W. into the bay, and 1 m. from the bay, on the Sleadale Burn, is the ham. **Talisker.**

Talke, or **Talk-o'-th'-Hill,** eccl. dist., Audley par., Staffordshire, 5 miles NW. of Newcastle-under-Lyme; pop. 5497; P.O., T.O.; has collieries and ironworks; the hill commands a view over parts of 9 counties.

Tall, riv., co. Armagh; rises about 4 m. SE. of Armagh, and flows about 15 m. N. and W. to Callan r.

Talla Bheith, deer forest and shooting, Perthshire, between Loch Ericht and Loch Rannoch; area, about 15,000 ac.

Talla Water, Peeblesshire; rises near Loch Skene, and flows 6½ miles NW. to the Tweed near Tweedsmuir church. In Talla Glen a huge reservoir has been constructed in connection with the scheme for the additional water supply for Edinburgh.

Talladale, Ross and Cromarty. See LOCHMAREE.

Tallaghought, ham., SW. co. Kilkenny, 6 m. NE. of Carrick-on-Suir.

Tallaght, par., vil., and seat, in co. and 6 miles SW. of Dublin, near river Dodder—par., 21,868 ac., pop. 2820; vil., pop. 299; P.O., T.O.

Talland, par. and vil., Cornwall, on **Talland Bay,** 8 miles S. of Liskeard—par., 2188 ac., pop. 794; vil., pop. 780; the par. contains Polperro and West Looe.

Tallanstown, par., co. Louth, on river Glyde, 7 m. WNW. of Castlebellingham; 3205 ac., pop. 392; P.O., T.O.

Tallarn, ham., near Hanmer and 3 m. from Threapwood, Flintshire; P.O., called **Tallarn Green.**

Tallaton, Devon. See TALATON.

Tallentire, par. and vil., Cumberland, 3 miles NW. of Cockermouth; 1991 ac., pop. 201; P.O., called **Tallantire;** contains **Tallentire Hall,** seat.

Talley, par. and vil., Carmarthenshire, 7 miles N. of Llandilo; 7198 ac., pop. 607; P.O., T.O.; has some remains of a priory (12th cent.), near which are two lakes from which the place takes its name (*Tal-y-Llynau*=head of lakes).

Talley Road, ry. sta., G. W. & L. & NW. R., near ham. of Cwm-Ifor, Carmarthenshire, 4 miles NE. of Llandilo and 5½ SE. of Talley.

Tallington, par. and ry. sta., G. N. R., Lincolnshire, on river Welland, 8 miles NW. of Peterborough by rail and 4 E. of Stamford; 1791 ac., pop. 238; P.O., T.O.

Tallow, market town and par., W. co. Waterford, on river Bride, 3 miles S. of Tallow Road ry. sta. and 5 m. SW. of Lismore—par., 5014 ac., pop. 1405; town, pop. 964; P.O., T.O. Market day, *Saturday.* Tallow has some woollen mfrs.

Tallowbridge, vil., W. co. Waterford, 1 m. N. of Tallow.

Tallow Road, ry. sta., G. S. & W. R., co. Waterford, 3½ miles W. of Lismore.

Talmin, hamlet, 4 miles N. of Tongue, Sutherland, on W. side of Kyle of Tongue; P.O., T.O., called **Talmine.** Here in 1894 a breakwater was begun to form a harbour of refuge for fishing boats.

Talog, vil., in co. and 6 miles W. of Carmarthen; P.O.

Talsarn.—hamlet, Cardiganshire, 7½ miles NW. of Lampeter; P.O., T.O. The Roman road, Sarn Helen, passed near, and hence the name.—**2. Talsarn,** summit of the Black Mountains, Brecknockshire, S. of Brecknock Van; alt., 2596 ft.

Talsarnau, par. and vil. with ry. sta., Cam. R., Merioneth, 3¼ miles NNE. of Harlech; 4015 ac., pop. 628; P.O., T.O.

Talt, Lough, 9 m. W. of Tobercurry, W. co. Sligo; Talt river flows SE. to the Moy.

Talton, hamlet, Worcestershire, 3½ m. N. of Shipston on Stour.

Talworth. See TOLWORTH.

Talwrn, ham., 2 m. NE. of Llangefni, Anglesey; P.O.

Talybontliwyd, hamlet, Cardiganshire, 4 miles SW. of Aberayron.

Talybont.—vil. with ry. sta. (**Talybont-on-Usk**), Cam. R., in co. and 6¾ miles SE. of Brecknock; P.O., T.O., called **Talybont-on-Usk.**—**2. Talybont,** hamlet, 4 m. NE. of Borth, Cardiganshire; P.O., T.O.—**3. Talybont,** vil., Carnarvonshire, 2 miles SE. of Bangor; P.O.—**4. Talybont,** hamlet, Carnarvonshire, 2 miles SW. of Talycafn sta. and 6 miles S. of Conway; P.O.

Talycafn, vil. with ry. sta. (**Talycafn and Eglwysbach**), L. & NW. R., Carnarvonshire, on r. Conway, 3¼ m. S. of Conway; at Talycafn is a ferry across the Conway.

Talyfan, mountain, Carnarvonshire, 4½ miles SW. of Conway; alt., 2000 ft.

Tal-y-foel, pl. with ferry (1 m. E.) to Carnarvon, S. Anglesey.

Talygarn, seat, 1 m. S. of Llantrisant ry. sta., Glamorganshire.

Talyllyn.—pl., Anglesey, 6½ miles SW. of Llangefni.—**2. Talyllyn,** par. and vil., Merioneth, on a picturesque lake, 10 miles NE. of Towyn; 15,941 ac., pop. 1586; P.O. The lake, 1¼ m. long by ¼ m. wide, is noted for the abundance of its trout.

Talyllyn Junction, vil. and ry. sta., Brecon and Merthyr and Cam. R., Brecknockshire, 8 m. SW. of Three Cocks Junction; alt. of sta., 610 ft.

Talysarn, vil., ¾ miles W. of Nantlle sta., Carnarvonshire; P.O., T.O.

Talywain, pl. with ry. sta. (**Abersychan and Talywain**), L. & NW. and G. W. R., Monmouthshire, 2 miles NNW. of Pontypool; P.O., T.O. See ABERSYCHAN.

Tamar, river, Devon and Cornwall; rises within 3½ miles of the N. coast, near Moorwinstow, and flows 60 miles SE. along the border of the 2 cos. to Plymouth Sound; it is navigable nearly up to Launceston; its estuary is called the Hamoaze.

Tam Head, promontory, Aberdeenshire, at ROSEHEARTY; which see.

Tamarstone, place, on river Tamar, on border of Devon and Cornwall, 4 miles WNW. of Holsworthy.

Tambowie Distillery, Dumbartonshire, 1½ mile NW. of Milngavie.

Tame.—river, Warwick and Stafford; rises near Walsall and flows 25 miles past Birmingham and Tamworth to the Trent 7 m. N. of Tamworth; it supplies water to several canals.—**2. Tame,** river, Yorkshire, Lancashire, and Cheshire; rises near Saddleworth, and flows 18 miles SW. past Stalybridge to the Mersey at Stockport.

Tamerton, North, par., Cornwall, on river Tamar, 8 miles N. of Launceston; 5302 ac., pop. 329; P.O.

Tamerton Foliott, par. and vil. with ry. sta., L. & SW. R., Devon, 1½ m. from confluence of the Tavy and the Tamar, 4 miles NW. of Plymouth; 4790 ac., pop. 1102; P.O., T.O.

Tamhorn, par., Staffordshire, 2 miles NW. of Tamworth; 793 ac., pop. 20.

Tamdhu, distillery on the Spey, Elginshire, 8 m. SW. of Craigellachie.

Tamlaght.—par., cos. Londonderry and Tyrone, on river Ballinderry, 3 miles SSE. of Moneymore; 4953 ac., pop. 1445.—**2. Tamlaght,** 2 miles W. of Lisbellaw ry. sta., mid. co. Fermanagh; P.O.

Tamlaght Finlagan, par., N. co. Londonderry, on river Roe and Lough Foyle, 2 miles W. of Limavady; 16,467 ac., pop. 2695.

Tamlaght O'Crilly, par., E. co. Londonderry, 4 miles S. of Kilrea; 16,786 ac., pop. 4420; P.O.; contains part of Portglenone town.

Tamnamore, ham., 5 m. E. of Dungannon, E. co. Tyrone; P.O., T.O.

Tamlaghtard, co. Londonderry. See MAGILLIGAN.

Tamney, 9 miles N. of Millford, N. co. Donegal; P.O., T.O. The small Tamney Lough is beside the village.

Tamworth, mun. bor., par., and market town, with ry. stas., M. R. and L. & NW. R., Staffordshire, at the confluence of the Tame and the Anker, 6½ miles SE. of Lich-

field, 22 miles SE. of Stafford; mun. bor. and par., 285 ac., pop. 7271; P.O., T.O. Market day, *Saturday*. Tamworth is a well-built place, with a fine old church, a modernised Saxon and Norman castle, in which Mary Queen of Scots was imprisoned, and a monument to Sir Robert Peel. The mfrs. include tape, paper, smallwares, tanning, and brewing. Coal mines are worked in the vicinity, and the market gardens send produce to Birmingham. Tamworth was a place of importance in Saxon times, for it was a residence of the Mercian kings, who had a mint here. In the 10th century it was burnt by the Danes and rebuilt by Ethelfleda, daughter of Alfred the Great. It was incorporated in the third year of Elizabeth, and sent 2 members to Parliament from a very early period until 1885.

Tamworth (or **Northern**) **Division,** parl. div. of Warwickshire; pop. 72,361.

Tan Hill. See ST. ANNE'S HILL (Wilts).

Tanat, river, Montgomeryshire and Denbighshire; rises in the Berwyn Mountains, N. of Lake Vyrnwy, and flows 20 miles E. to the Vyrnwy r. at Llandysilio.

Tanderagee, market town and urb. dist. with ry. sta., G. N. I. R., E. co. Armagh, on river Cusher, 5 miles SE. of Portadown, 14 miles NW. of Newry, and 83 miles N. of Dublin; 706 ac., pop. 1427; P.O., T.O., called **Tandragee.** Market day, *Wednesday*. Tanderagee has linen mfrs., and a good market for flax. The sta. is 1½ mile to the NE., and near the Newry Canal. Adjacent to the town is **Tanderagee Castle,** seat of the Duke of Manchester.

Tandlemuir, pl., Renfrewshire, 2¼ m. NW. of Lochwinnoch.

Tandridge, par. and vil., Surrey, 8 miles E. of Reigate; 3328 ac., pop. 628; P.O.; **Tandridge Court** is the seat of the Earl of Cottenham; a priory was founded here in the time of Richard I.

Tanera, the largest of the Summer Isles, at the mouth of Loch Broom, Ross and Cromarty; pop. 71. To the west is **Tanera Beg.**

Taney, par., in co. and 4 miles S. of Dublin, on river Dodder; 4569 ac., pop. 4790; contains Dundrum.

Tanfield, urb. dist. and par., Durham, 7 miles SW. of Gateshead and 1½ m. NW. of Shield Row ry. sta.; urb. dist. and par., 4779 ac., pop. 8276; P.O., and P.O. at **Tanfield Lea;** has coal and iron mines.

Tanfield, East, par. with ry. sta. (**Tanfield**), N. E. R., North-Riding Yorkshire, 5 miles NW. of Ripon; 1295 ac., pop. 72.

Tanfield, West, par. and vil. with ry. sta. (**Tanfield**), N. E. R., North-Riding Yorkshire, on river Ure, 6½ miles NW. of Ripon; 3285 ac., pop. 527; P.O., T.O. Tanfield Church is the burial-place of the Marmions and Fitzhughs.

Tang, affluent of river Inny, co. Westmeath, 2½ m. SW. of Ballymahon, partly defining the boundary between Longford and Westmeath, the upper reach, called the Dungolman riv., gives it a total of 13 m. in length.

Tang, ham., 2½ m. SSW. of Ballymahon, W. co. Westmeath; P.O.

Tangier House, seat, 1 m. W. of Wootton St. Lawrence, N. Hants.

Tanglers, ham., 2 miles N. of Haverfordwest, Pembrokeshire; P.O.

Tangley, par. and seat, Hants, 5½ miles NW. of Andover; 1634 ac., pop. 174.

Tangley, Great and **Little,** 2 hamlets, Surrey, 2 and 2½ miles SE. of Guildford. **T. Park** is a seat.

Tangmere, par. and seat, Sussex, 3 miles NE. of Chichester; 775 ac., pop. 166.

Tangwick, ham. and bay, W. side of Mainland, Shetland, on N. side of Magnus Bay.

Tangy, loch, 5 miles NW. of Campbeltown, Kintyre, W. Argyllshire.

Tan Hills, vil., in co. and 3½ m. N. of Durham; P.O.

Tanhill, hamlet, North-Riding Yorkshire, near Muker; there are iron ore mines here.

Tanhouse Lane, ry. sta., C. L. C. R., ¾ m. E. of Widnes Central sta., Lancashire.

Tankardstown.—par., S. co. Limerick, near river Maigue, 2 miles WNW. of Kilmallock; 1710 ac., pop. 239.—**2. Tankardstown,** par., Queen's co. and co. Kildare, on river Barrow, 3 miles SE. of Athy; 8365 ac., pop. 898.

Tankardville, seat, 1 mile NE. of Balbriggan, NE. co. Dublin.

Tankardstown House, seat, co. Meath, 3½ m. NW. of Slane.

Tankerness, vil. and seat, Orkney, 6 miles ESE. of Kirkwall, on Deer Sound and near **T. Loch;** P.O., T.O.

Tankersley, par., S. div. W. R. Yorkshire, 4½ miles S. of Barnsley; 2465 ac., pop. 2423; P.O., T.O.; has ironworks and collieries.

Tankersley House, seat, S. co. Wicklow, 3½ m. SW. of Aughrim.

Tankerton Tower, seat, near Whitstable, Kent.

Tanna, Loch, Arran Island, Buteshire, 3½ miles ENE. of Whitefarland.

Tannach, ham., 4 miles SW. of Wick, Caithness. One mile W. is **T. Hill,** 457 ft. high.

Tannachy, seat, Banffshire, 1 mile SW. of Port Gordon.

Tannadice, par. and vil. with ry. sta., C. R. (alt., 220 ft.), Forfarshire—par., 21,328 ac., pop. 1106; vil., on river South Esk, 6 miles N. of Forfar; P.O., T.O.; **Tannadice House,** seat, is 1 mile SE.

Tanner, Water of, Aberdeenshire; rises at a point 6 miles S. of Ballater, and flows 12 miles NE. through Glen Tanner to river Dee, about a mile above Aboyne.

Tannington, par. and seat, E. Suffolk, 4 miles NW. of Framlingham; 1638 ac., pop. 146.

Tannochside, seat, 2 miles N. of Bothwell, Lanarkshire; pop. 1860.

Tannyokey, ham., co. Armagh, 3 m. WSW. of Poyntzpass.

Tanrego, seat, 6 m. WNW. of Ballysadare, N. co. Sligo.

Tanshelf, par. with ry. sta., L. & Y. R., E. div. W. R. Yorkshire, in bor. of Pontefract; 790 ac., pop. 5272; P.O.

Tansley, par., Derbyshire, 1½ mile E. of Matlock; 1137 ac., pop. 839; P.O., T.O.

Tansor, par., Northamptonshire, on river Nen, 2 miles NE. of Oundle; 1492 ac., pop. 203; P.O.

Tansterne, ham., E. R. Yorkshire, 6 miles NE. of Hedon.

Tantallon Castle, ruin, on coast of Haddingtonshire, 3 miles E. of North Berwick; stands on a lofty precipice facing the Bass Rock, was the property of the Earl of Angus, and was dismantled by the Covenanters in 1639.

Tantobie, pl., 9 m. SW. of Newcastle, Durham; P.O.

Tanton, hamlet, North-Riding Yorkshire, near Stokesley.

Tanworth, par. and vil., Warwickshire, 4 m. NW. of Henley in Arden; 10,513 ac., pop. 1897; P.O., T.O., called **Tanworth-in-Arden;** a large reservoir of the Birmingham and Stratford Canal is here.

Tan-y-Bwlch, hamlet with ry. sta., Festiniog Ry. (1 m. above the vil.), Merioneth, 7¾ miles NE. of Portmadoc and 5¾ miles SW. of Duffws; P.O., T.O.; the inn has long been a favourite resort of Welsh tourists; adjacent are the finely-wooded grounds of **Plas Tan-y-Bwlch.**

Tan-y-Grisiau, hamlet with ry. sta., Festiniog Ry. (alt., 625 ft.), Merioneth, 11¾ m. NE. of Portmadoc and 1¾ m. SW. of Duffws; P.O., T.O.

Tan-yr-Allt, near Tremadoc, Carnarvonshire; was the seat of Mr. Madocks, who founded Tremadoc.

Tanygroes, ham., 2½ m. SE. Aberporth, Cardigan; P.O.

Tanyvron, ham., 3½ m. NW. Wrexham, Denbigh; P.O.

Tapeley Park, seat, 2½ miles NE. of Bideford, Devon.

Taphouse, ham., adjoining Tedburn St. Mary, 4 m. SSW. of Crediton, Devon.

Taphouse, East (P.O.), **Mid,** and **West,** 3 hamlets, Cornwall, 4 to 6 miles W. of Liskeard.

Taplow, par. and vil. with ry. sta., G. W. R., Bucks, on river Thames, 1½ mile E. of Maidenhead and 4 miles W. of Slough; 1762 ac., pop. 1056; P.O., T.O.; the Taplow Paper Works are here; **Taplow Court** was formerly a seat of the Earl of Orkney.

Tappaghan, mt., W. co. Tyrone, 10 m. W. of Omagh; alt., 1112 ft.

Tappington Court, manor-house, near Wootton, Kent; made classical in the "Ingoldsby Legends" by the murder committed by Sir Giles Tappington.

Tapton, par., Derbyshire, 1½ mile NE. of Chesterfield; 699 ac., pop. 488; contains **Tapton Court,** seat. George Stephenson, the famous engineer, spent his later years here.

Tar, rivulet, S. co. Tipperary; flows about 18 miles E. to river Suir, near Newcastle.

Tara ("pleasant").—par. and hamlet, mid. co. Meath, near river Boyne, 3 miles NE. of Kilmessan and 6 miles SE. of Navan; 3364 ac., pop. 161; P.O., T.O. **Tara Hill** (507 ft.), where the ancient kings of Ireland are said to have had their seat and held their assemblies up to 563; has earthworks and other antiquities. Here the kings were enthroned on the Lia Fail, or Stone of Destiny, which is said to have been carried over to Scotland and which is now in the coronation chair at Westminster. Another

Lia Fail, 6 ft. high, is still at Tara. On this hill St. Patrick preached, the Danes were defeated in 980, and the insurgents in 1798, and O'Connell held a monster meeting in 1843. **Tara House** is a seat.—**2. Tara,** hill, 4 miles NE. of Gorey, NE. co. Wexford; alt., 831 ft.

Tara Bay, 3 miles N. of the entrance to Lough Strangford, E. co. Down.

Tara Street, ry. sta., City of Dublin Junction R., on S. side of Liffey r., City of Dublin.

Taranon, river, Montgomeryshire; rises 2½ m. SSW. of Talerddig and flows 10 miles S. and E. to the Severn, 6 miles W. of Newtown.

Taransay, island, Inverness-shire. See TARRENSAY.

Tarbat, seat and par., in extreme NE. of Ross and Cromarty; 6787 ac., pop. 1358; the church is ½ m. S. of Portmahomack; on **Tarbat Ness,** between Dornoch Firth and Moray Firth, is a lighthouse 134 ft. high (**Tarbet Ness**), with group-flashing light 175 ft. above high water and seen 18 miles. There is a shooting of 2700 ac.

Tarbat House, seat of Countess of Cromartie, Ross and Cromarty, on Cromarty Firth, near Kildary ry. sta.

Tarbert,—seaport vil. and *quoad sacra* par., Kilcalmonell and South Knapdale pars., Argyllshire—par., pop. 2126; vil., at head of East Loch Tarbert (off Loch Fyne), 13½ miles S. of Lochgilphead, pop. 1697; P.O., T.O.; has a good harbour, carries on an extensive herring fishery, and is a place of call where steamers from Glasgow to Ardrishaig land passengers for Islay. The ruins of one of three ancient castles is in the vicinity.—**2. Tarbert,** ham., Harris, Outer Hebrides, Inverness-shire, at the head of East Loch Tarbert; P.O., T.O.—**3. Tarbert,** sea-loch, on W. side of Jura Island, Argyllshire. The Tarbert deer-forest occupies the middle of the island.

Tarbert, small seaport town, N. co. Kerry, on the estuary of river Shannon, 10 miles NE. of Listowel, 12 SW. of Foynes, and 35 SW. of Limerick; pop. 410; P.O., T.O.; 1½ m. N. of the town is **Tarbert Island** (64 ac., pop. 124), which has a safe and commodious harbour. The steamer which sails regularly between Kilrush and Limerick calls here. On the island are a tower and battery, and a lighthouse with fixed light (Tarbert) 58 feet above high water and seen 13 miles. **Tarbert House,** seat, is adjacent.

Tarbert, East and **West.**—2 sea-lochs, on opposite sides of the N. end of Kintyre peninsula, Argyllshire; the isthmus between the lochs is 1 mile wide, and an act was passed in 1883 to pierce it with a canal 18 ft. deep and 56 ft. wide; at head of West Loch Tarbert is a steamboat quay. See TARBERT.—**2. Tarbert, East** and **West,** 2 sea-lochs, on opposite coasts of Harris, Outer Hebrides, Inverness-shire; the isthmus between the lochs is ½ mile wide.

Tarbet, hamlet with ry. sta. (**Arrochar and Tarbet**), N. B. R., in par. and 1½ mile E. of Arrochar, Dumbartonshire, on W. shore of Loch Lomond and 42¼ m. from Glasgow by rail; the sta. is 1 m. distant; P.O., T.O.; has a steamboat pier and a hotel.

Tarbock, or **Torbock,** par., SW. Lancashire, 5¾ miles E. of Liverpool; 2413 ac., pop. 590; P.O., at **Tarbock Green.**

Tarbolton, par. and vil. with ry. sta., G. & SW. R. (alt., 327 ft.), Ayrshire—par. (containing Annbank); 12,070 ac., pop. 3961; vil., on Water of Fail, 1½ mile NNW. of Tarbolton sta. and 7 NE. of Ayr, pop. 926; P.O., T.O., and P.O. (at sta.), called **Tarbolton Station;** was made a burgh of barony in 1671. The vil. and its neighbourhood have many reminiscences of the poet Burns.

Tarbrax, vil., 7½ m. NNE. of Carnwath, E. Lanarkshire; pop. 880; P.O.

Tardebigg, eccl. dist. and vil., Worcestershire—par., pop. 1436; vil., 2½ m. SE. of Bromsgrove; P.O., called **Tardebigge.**

Tarelton, hamlet, 5½ miles SSW. of Macroom, W. co. Cork; P.O.

Tarf, Water of.—Forfarshire; flows 7½ miles SE. to the North Esk near TARFSIDE: which see.—**2. Tarf, Water of,** Perthshire, flowing 11 miles E. to river Tilt; 15 yards above the junction of the Tarf with the Tilt is a dangerous ford, now spanned by the Bedford Memorial Bridge (1885).

Tarff, loch, 3 m. NE. of Fort Augustus, Inverness-shire; depth, 89 ft.; alt., 956 ft.

Tarff, ry. sta., G. & SW. R., Kirkcudbrightshire, 3½ miles N. of Kirkcudbright.

Tarff Water, Kirkcudbrightshire; flows 9 miles S. to river Dee, 2 miles N. of Kirkcudbright.

Tarfside, ham., 12 m. NW. of Fettercairn, Forfarshire; P.O., T.O. The ham. has two churches, and on a hill adjacent is a large triangular cairn of the Maule (Dalhousie) family.

Tarland, par., Aberdeenshire; 6295 ac., pop. 733; **Tarland,** vil. with parish church, is on **Tarland Burn,** 7 m. NW. of Aboyne ry. sta.; pop. 367; P.O., T.O. Besides the church at Tarland there is another at Migvie.

Tarland-Migvie, *quoad sacra* par., Tarland par., Aberdeenshire, also partly in Logie-Coldstone, Strathdon, and Towie pars.; pop. 975; contains the vil. of Tarland.

Tarleton.—par. and vil., SW. Lancashire, on river Douglas, 2½ miles NW. of Croston ry. sta. and 8 SW. of Preston; 5545 ac., pop. 1800; P.O., T.O.—**2. Tarleton,** Gloucestershire. See TORLETON.

Tarlogie House, seat, 2 miles NW. of Tain, Ross and Cromarty.

Tarlscough, pl., W. Lancashire, 1½ m. NW. of Burscough Bridge.

Tarmon, rivulet; rises in S. co. Donegal, and flows 8 miles SW. past Pettigoe to Lower Lough Erne, N. co. Fermanagh.

Tarn Wadling, an old lake basin, now drained, Cumberland, under Blaze Fell; 2½ miles SE. of High Hesket; an ancient castle stood in it.

Tarnbank, seat, Cumberland, 4 m. W. of Cockermouth.

Tarner, island, I. of Skye, Inverness-shire, in Loch Bracadale.

Tarnicar. See RAWCLIFFE, UPPER, WITH TARNICAR.

Tarporley, urb. dist., market town, and par., with ry. sta. (**Beeston Castle and Tarporley,** L. & NW. R., 2 m. S.), Cheshire, 10 miles ESE. of Chester—urb. dist., 6195 ac., pop. 2644; par., 1165 ac., pop. 1454; P.O., T.O. Market day, *Thursday.* Tarporley is an ancient place, whose inhabitants are chiefly employed in the mfr. of stockings and leather breeches. It is the headquarters of the Cheshire Hunt.

Tarr Hill, at NE. of Ecclesmachan, Linlithgowshire.

Tarradale, pl. and seat, Ross and Cromarty, near Muir of Ord ry. sta.

Tarrant, stream, Dorset; rises in Tarrant Gunville par., and flows 6 miles S. past the other Tarrant parishes to the Stour opposite Spetisbury.

Tarrant Crawford, par., Dorset, 3 miles SE. of Blandford; 543 ac., pop. 47; a nunnery was founded here in time of Richard I., and was the burial-place of Joan, Princess of Wales and daughter of King John, and Joan, queen of Alexander II.

Tarrant Gunville, par. and vil., Dorset, 5 miles NE. of Blandford; 3469 ac., pop. 303; P.O., T.O.; **T. G. Manor House** is a seat.

Tarrant Hinton, par., Dorset, 2 miles SE. of Tarrant Gunville; 2321 ac., pop. 185; P.O.

Tarrant Keynston, par. and vil., Dorset, 1 mile N. of Tarrant Crawford; 1348 ac., pop. 212; P.O., called **Tarrant Keyneston.**

Tarrant Launceston, par., Dorset, adjacent to Tarrant Monckton; 1659 ac., pop. 80.

Tarrant Monktown, par. and vil., Dorset, 3 miles SE. of Tarrant Gunville; 2176 ac., pop. 157; P.O.

Tarrant Rawston, par., Dorset, adjacent to Tarrant Rushton; 697 ac., pop. 44.

Tarrant Rushton, par., Dorset, 3½ miles E. of Blandford; 2073 ac., pop. 154.

Tarras Water, in Eskdale, Dumfriesshire; rises on Hartsgarth Fell, and flows 11 miles SW. to river Esk 2½ miles SE. of Langholm.

Tarrell, rivulet, Brecknockshire; rises on the Brecknock Beacons, and flows 8 miles NE. to the Usk at Brecknock.

Tarrensay, island, Harris, Outer Hebrides, Inverness-shire, off the entrance to West Loch Tarbert; pop. 72; measures 3 by 4½ miles, and rises to a height of 875 ft.

Tarring, West, par., Sussex, on the coast, 1½ mile NW. of Worthing; 1191 ac., pop. 1720; P.O., T.O.; is famous for its fig orchards; the archbishops of Canterbury long had a palace here, of which there are still some remains.

Tarring Neville, or **East Tarring,** par., Sussex, 1½ mile N. of Newhaven; 933 ac., pop. 72.

Tarrington, par. and vil., Herefordshire, 7½ miles E. of Hereford; 2236 ac., pop. 476; P.O., T.O.

Tarry Croys, Miltown of, hamlet, Banffshire, 3 m. NW. of Keith.

Tarset, West, par. with ry. sta. (**Tarset**), N. B. R., Northumberland, on Tarset Burn and river North Tyne, 3½ miles NW. of Bellingham; 18,789 ac., pop. 93; P.O., called **Tarset; Tarset Castle** was burned by raiders about 1516.

Tarskavaig, ham., Skye island, 12 m. SW. of Isle Ornsay, Inverness-shire; P.O.

Tartan Lodge, 10 m. NE. of Ballachulish, NW. Argyllshire.

Tartaraghan, par., N. co. Armagh, on Lough Neagh, 4 miles NE. of Verner's Bridge ry. sta.; 9842 ac., pop. 4573.

Tarth Water, Peeblesshire; rises on NW. border of co., 2 miles SW. of West Linton, and flows 7 miles SE. to Lyne Water near Drochil Castle; good fishing.

Tarves, par. and vil., Aberdeenshire—par., 16,303 ac., pop. 2239; vil., 5½ miles NW. of Udny ry. sta. and 5 m. NE. of Old Meldrum; P.O., T.O.

Tarvie, seat, 6 m. NE. of Pitlochry, NE. Perthshire.

Tarvin, par. and vil., Cheshire—par., 2044 ac., pop. 1093; vil., 5½ m. E. of Chester; P.O., T.O.

Tarvit House, seat, on SE. side of Cupar, Fife; on **Tarvit Hill,** 2 m. SW. of Cupar, over 60 feet high, is the market cross of Cupar, placed there in 1817.

Tas de Pois d'amont, another name for JERBOURG POINT: which see.

Tasburgh, par. and vil., Norfolk, on river Tees or Tas, 8 miles S. of Norwich; 914 ac., pop. 368; P.O.; Roman relics have been found.

Tashinny, pl., 4 miles NE. of Ballymahon, S. co. Longford; P.O. See TAGHSHINNY.

Tasley, par., Shropshire, 1 mile NW. of Bridgnorth; 1059 ac., pop. 73.

Tassagh, ham. and seat, 3 m. NE. of Keady, mid. co. Armagh; P.O.

Taston, hamlet, Oxfordshire, 2 m. N. of Charbury. Here there is a monolith, Thor's Stone, from which the name of the place is probably derived.

Tatchbury Mount, Hants, 5 miles SSW. of Romsey; has traces of an ancient encampment.

Tatenhill, par. and vil., Staffordshire, 3 miles SW. of Burton on Trent; 3160 ac., pop. 648; P.O.

Tatham, par., N. Lancashire, 4½ miles E. of Hornby; 8551 ac., pop. 454.

Tathwell, par. and vil., Lincolnshire, 3 miles S. of Louth; 4356 ac., pop. 372; P.O., T.O.; **Tathwell Hall** is a seat; there are tumuli and traces of an ancient camp.

Tatsfield, par. and vil., E. Surrey, 8 miles SE. of Croydon; 1304 ac., pop. 607; P.O., T.O.

Tattenhall, market town and par., with ry. sta., L. & NW. R., in co. and 7½ miles SE. of Chester—par., 2925 ac., pop. 975; P.O., T.O. Market day, *Friday*.

Tattenhall Road, ry. sta., L. & NW. R., in co. and 6½ miles SE. of Chester and 1½ mile NE. of Tattenhall.

Tattenham Corner, ry. sta., SE. & C. R., and well-known turning point on Epsom racecourse, at Epsom Downs, Surrey, 8¼ m. SW. of Purley by rail.

Tattenhoe, par., Bucks, 2 miles W. of Bletchley; 647 ac., pop. 16.

Tatterford, par. and ham., Norfolk, 3½ miles WSW. of Fakenham; 1004 ac., pop. 78.

Tattersett, or **Gatesend,** par., Norfolk, 5 miles W. of Fakenham; 1810 ac., pop. 160; P.O.

Tattershall, vil. and par. with ry. sta., G. N. R., Lincolnshire, on river Bain, adjacent to Coningsby and 11 miles NW. of Boston; 1684 ac., pop. 474; P.O., and P.O., T.O., at **Tattershall Bridge.** Market day, *Tuesday*.

Tattershall Thorpe, par., Lincolnshire, adjacent to Tattershall par.; 2986 ac., pop. 233; **Tattershall Castle,** rebuilt in the 15th century by the Cromwells, has some interesting relics left.

Tattingstone, par. and vil., E. Suffolk, 5½ miles SW. of Ipswich; 1671 ac., pop. 558; P.O., T.O.; **Tattingstone Place** is a seat.

Tatton, par., Cheshire, 2 miles N. of Knutsford; 1890 ac., pop. 120; **Tatton Park** is the seat of Lord Egerton of Tatton.

Tattymoyle Hill, S. co. Tyrone, 4 m. SSW. of Fintona; alt., 1052 ft.

Tattyreagh, ham., 4½ m. ESE. Omagh, co. Tyrone; P.O.

Tatworth, eccl. dist., Chard par., Somerset, 2 miles S. of Chard; pop. 1042.

Taugh——. See also TAGH——.

Taughboyne, par., E. co. Donegal, on river Foyle; 15,847 ac., pop. 2814; contains St. Johnstown.

Taughmaconnell, 7 miles NE. of Ballinasloe, S. co. Roscommon; P.O. See TAGHMACONNELL.

Taunachy, hamlet, Rogart par., SE. Sutherlandshire.

Taunton, parl. and mun. bor. with ry. sta., G. W. R., and co. town of Somerset (though the co. assizes are held also at Wells), on river Tone, 44½ miles SW. of Bristol—parl. bor., 1203 ac., pop. 19,723; mun. bor., 1393 ac., pop. 21,087; P.O., T.O. Market days, *Wednesday* and *Saturday*. Taunton, long celebrated for its woollen, and afterwards for its silk mfrs., is now mainly an agricultural town. Among its numerous public buildings are the churches of St. Mary Magdalen and St. James, built in the reign of Henry VII., and the Wesleyan and Independent colleges. There are public parks and recreation grounds; there are good bathing facilities. The Shire Hall is a fine new edifice. The castle, originally founded about 700 A.D., now fitted up as the museum of the Somersetshire Archæological Society (with one of the finest collections from bone caverns in the kingdom), was occupied by Blake during the Civil War; by Monmouth, who here assumed the title of king; and by Judge Jeffreys, who here held his bloody assize (1685), 100 victims being hanged and nearly 400 deported to the plantations. Taunton is a very ancient place, and was a favourite residence of the West Saxon kings. It returns 1 member to Parliament; it returned 2 members from the time of Edward I. until 1885. The parliamentary constituency contains 3363 electors.

Taunton, St. James, Within, par., Somerset, in bor. of Taunton; 706 ac., pop. 11,581; **Taunton, St. James, Without,** par., Somerset, adjoining the above; 808 ac., pop. 210.

Taunton, St. Mary Magdalen, Within, par., Somerset, in bor. of Taunton; 330 ac., pop. 8054; **Taunton, St. Mary Magdalen, Without,** par., Somerset, adjoining the above; 1284 ac., pop. 253.

Taur, hill, NW. co. Cork, 6 m. NW. of Newmarket; alt., 1329 ft.

Tave, river. See TAFF.

Taverham, par., Norfolk, on river Wensum, 6 miles NW. of Norwich; 2167 ac., pop. 169; P.O.; the par. contains **Taverham Hall,** seat.

Taverspite, vil., on border of Pembrokeshire and Carmarthenshire, 3 miles SW. of Whitland; P.O.

Tavistock, urb. dist., par., and market town, with ry. stas., L. & SW. R. and G. W. R., Devon, on river Tavy, 16½ miles N. of Plymouth; urb. dist. and par., 1493 ac., pop. 4728; P.O., T.O. Market days, *Tuesday* and *Friday*. Tavistock depends chiefly on the neighbouring tin and copper mines, but has also some trade in farm produce. There are still a few remains of the great abbey, which was founded in 961, and which passed at the dissolution to the Russells, who take hence the title of marquis. Sir Francis Drake (1540–1596) was born at Crowndale, 1 m. distant, in a house now pulled down. The town returned 2 members to Parliament from the time of Edward III. until 1867, and 1 member from 1867 until 1885.

Tavistock Hamlets, par., in Tavistock registration district, Devon; 10,046 ac., pop. 1036.

Tavistock (or **Western**) **Division,** parl. div. of Devon; pop. 57,704.

Tavy.—river, Devon; rises between the Great and Little Kneeset, Dartmoor, and flows 20 miles SW. past Tavistock to the Tamar at Tamerton Foliott sta.—**2. Tavy.** See ST. MARY TAVY, also ST. PETER TAVY.

Tavy Cleave, narrow ravine, on river Tavy, Devon, 2 miles W. of Fur Tor.

Taw, river, Devon; rises on Okement Hill, Dartmoor, and flows NE. past South Tawton and North Tawton to Lapford, and thence NW. past Chulmleigh, Umberleigh, Bishops Tawton, and Barnstaple to Bideford Bay; is 50 miles long.

Taw Bridge, hamlet, on river Taw, Devon, 5½ miles S. of Chulmleigh.

Tawe, river, Brecknock and Glamorgan; rises in Llyn-y-fan-fawr, Brecknockshire, and flows 36 miles SW. to Swansea Bay at Swansea.

Tawin Island, Galway Bay, in co. and 4 miles S. of Galway.

Tawnagh, par., E. co. Sligo, on river Arrow, 6 miles SE. of Collooney; 3234 ac., pop. 572.

Tawny.—vil., N. co. Donegal. See TAMNEY.—**2. Tawny,** ham., on **Tawny Bay,** W. co. Donegal, ¾ m. S. of Kilcar.

Tawnyard, lough, 1½ m. long, SW. co. Mayo, 13 m. SW. of Westport; a great favourite with anglers, and diversified by a well-wooded island.

Tawnybrack, vil., 4 m. SE. of Ballymena, co. Antrim; P.O.

Tawnykinaff, ham., 5½ m. N. of Castlebar, co. Mayo; P.O.

Tawnylea, ham., 3½ m. N. Drumkeeran, co. Leitrim; P.O.

Tawstock, par. and vil., Devon, on river Taw, 2 miles S. of Barnstaple; 6380 ac., pop. 792; P.O., T.O.; **Tawstock Court** is the seat of the Wrey family; old Tawstock

House, now represented by an ancient gateway, was garrisoned in 1646 by Fairfax.

Tawton, North, par. and small town with ry. sta., L. & SW. R., Devon, on river Taw, 6½ miles NE. of Okehampton; 5967 ac., pop. 1529; P.O., T.O.

Tawton, South, par. and vil., Devon, on NE. border of Dartmoor and on river Taw, 4 miles E. of Okehampton; 10,988 ac., pop. 1079.

Taxal, par. and vil., Cheshire, 7½ miles NE. of Macclesfield; par., 3799 ac., pop. 342.

Tay, the largest river in Scotland; issues from Loch Tay, in Perthshire, and flows 54 miles E. and SE. by a circuitous course, and amid beautiful scenery, past Aberfeldy, Dunkeld, and Perth to the Firth of Tay. Its principal tributaries are the Earn, Almond, Shochie, and Bran, on the right bank; and the Isla with its affluent the Ericht, the Tummel with its affluent the Garry, and the Lyon, on the left bank. **Loch Tay** extends 14½ miles NE. from Killin to Kenmore, where it discharges the river Tay, and is from ½ to 1½ mile broad. It receives at Killin the waters of the Dochart (25 miles long), which is also regarded as a head-stream of the main river, and those of the Lochay; its greatest depth is 508 ft.; alt. above sea level, 349 ft. The **Firth of Tay** extends 24½ miles NE. from the confluence of the Tay and the Earn to the North Sea, widens to 3½ miles at the broadest part, and separates the counties of Perth and Forfar on the N. from Fife on the S.; has a light-vessel at Abertay Sands, and lighthouses at Buddon Ness and Tayport. The entire length of the river Tay, from the source of its remotest head-stream—the Tummel—to the mouth of the estuary, is 120 miles, and its basin area is 2400 square miles. It carries a greater body of water than any river in the kingdom. The salmon fisheries of loch, river, and estuary are of the greatest importance.

Tay.—small lough, N. co. Wicklow, 11 m. SW. of Bray.—**2. Tay,** river, S. co. Waterford, rises on Seefin mountain and flows 10 m. SE. to the sea, near Stradbally.

Tay Bridge, railway viaduct across the Firth of Tay, at Dundee; stands a little to the W. of the old bridge which was blown down in Dec. 1879; it was begun in 1882 and was opened in 1888. It has a double line of rails, rests on 86 piers which have a span varying from 68 to 245 ft.; is 77 ft. above high-water level, and is over two miles in length; the cost was £650,000. See DUNDEE.

Tay Lighthouse, Forfarshire. See BUDDON NESS.

Taychreggan, ham. with hotel, on E. bank of Loch Awe, Argyllshire, opposite Port Sonachan, with which it is connected by ferry.

Tayfield, seat, Fife, between Easter and Wester Newport.

Tayinloan, vil., Argyllshire, on W. coast of Kintyre, 18 miles SW. of Tarbert and 6 m. N. of Glenbarr; P.O., T.O.

Tayinlone Inn, N. Skye, between Lochs Snizort and Criskinish.

Taylor Gill Force, cataract, near Seathwaite, between Keswick and Wasdale Head, Cumberland.

Taylun Bay, on W. side of Coll island, Argyllshire.

Taymount, seat, Perthshire, on river Tay, 2 miles NE. of Stanley.

Taymouth Castle, seat of the Earl of Breadalbane, Perthshire, on river Tay, and near the foot of Loch Tay, 5 miles SW. of Aberfeldy.

Taynton.—par., Gloucestershire, 2½ miles SE. of Newent; 2521 ac., pop. 463; contains **Taynton House,** seat.—**2. Taynton,** par., Oxfordshire, 1½ mile NW. of Burford; 2004 ac., pop. 184; P.O.

Taynuilt, vil. with hotel and ry. sta., C. R., Argyllshire, near S. shore of Loch Etive, 13 m. E. of Oban; P.O., T.O.

Tayport, or **Ferry-Port-on-Craig,** town, police burgh, and par., with ry. sta., N. B. R., Fife, on S. side of entrance to Firth of Tay, opposite Broughty Ferry, 3½ miles SE. of Dundee by water and 45½ NE. of Edinburgh by rail—par., 2804 ac., pop. 3445; police burgh and town, pop. 3325; P.O., T.O. Tayport is the southern terminus of a ferry in connection with the railway, is a bathing resort, and has a dock and pier; there are linen factories, a flax and jute spinning mill, engine works, and a shipbuilding yard. There is a prosperous salmon fishery. At Tayport are 2 lighthouses (High Lighthouse and Pile Lighthouse), 76 and 53 ft. high, with fixed lights (Tayport, or Port-on Craig), 80 and 30 ft. above high water and seen 12 and 10 miles.

Tayvallich, hamlet, Argyllshire, on Loch Sween, 8 miles SW. of Crinan Pier; P.O., T.O.

Teacuis, sea-loch, S. arm of Loch Sunart, Morven dist., NW. Argyllshire.

Tealby, par. and vil., Lincolnshire, on the Wolds, 3 miles NE. of Market Rasen; 3318 ac., pop. 555; P.O., T.O.

Tealing, par. and vil., Forfarshire—par., 6982 ac., pop. 615; vil., 6 miles N. of Dundee; P.O., T.O.

Teallach, mountain, 6½ m. SW. of Ullapool, Ross and Cromarty; has two peaks, 3483 ft. and 3474 ft. high.

Team Colliery, ham., 4 m. S. of Newcastle-upon-Tyne, N. Durham; P.O. **Team,** river, 13 m. long, flows N. to the Tyne, 1 m. W. of Gateshead.

Tean.—river, Staffordshire; rises near Kingsley, and flows 15 miles S. past Cheadle, and SE. past Checkley, to the Dove near Uttoxeter.—**2. Tean,** one of the Scilly Islands, between St. Helen and St. Martin.

Tean, Upper, eccl. dist. and vil., Checkley par., Staffordshire, on river Tean, 2½ miles S. of Cheadle; pop. 1296; P.O., T.O., called **Tean.**

Teangue, ham., 3 m. SSW. of Isle Ornsay, on Knock Bay, Skye, Inverness; P.O.

Teaninich, distillery and seat, at Alness, Ross and Cromarty.

Tearaght Island, the western of the Blasket Islands, W. co. Kerry; has a lighthouse 57 ft. high, with group-flashing light (Tearaght) 275 ft. above high water and seen 22 miles; 67 ac., pop. 3.

Tearnside, hamlet, Westmorland, 1 mile NW. of Kirkby Lonsdale.

Teasses, seat, ENE. Fifeshire, 3 m. S. of Ceres.

Tebay, par. and vil. with ry. sta. (**Tebay Junction**), L. & NW. and N. E. R. (alt., 579 ft.), Orton par., Westmorland, 7½ m. SE. of Shap; 6855 ac., pop. 1093; P.O., T.O.

Tebworth, ham., Bedfordshire, 4 m. NW. Dunstable; P.O.

Tecolm, par., SE. Queen's co., 5 miles SW. of Athy; 1022 ac., pop. 41.

Tedavnet, par., in co. and 5 miles NW. of Monaghan, on river Blackwater; 26,503 ac., pop. 4718; P.O., called **Tydavnet;** contains Bellanode and Scotstown.

Tedburn St. Mary, par. and vil., Devon, 4 miles SW. of Crediton; 4527 ac., pop. 475; P.O.

Teddesley Hay, par., Staffordshire, 2 miles NE. of Penkridge; 2625 ac., pop. 125; **Teddesley Park** is the seat of Lord Hatherton.

Teddington.—urb. dist., town, and par., with ry. sta., L. & SW. R., Middlesex, on river Thames, 1½ mile NW. of Kingston upon Thames and 13¼ miles SW. of Waterloo sta., London; urb. dist. and par., 1214 ac., pop. 14,067; P.O., T.O. Tedding Lock is 2 m. NW. of Kingston on Thames and is 19½ m. from London Bridge and 93 m. from Oxford by water. St. Alban's parish church is one of the most remarkable modern churches in the kingdom, and is in the (French) Decorated Gothic style. The new lock, which is the largest on the Thames, was commenced in 1901, was opened in 1904, and cost £28,000; its length is 650 ft., divided into two by gates in the centre; it is 25 ft. wide. It can accommodate a tug and six barges, and can be filled and emptied in seven minutes. The old lock is only 177 ft. long and will be used exclusively for pleasure boats.—**2. Teddington,** par., Worcestershire, 5 m. E. of Tewkesbury; 747 ac., pop. 102.

Tednambury, ham., Herts, 1½ m. NE. of Sawbridgeworth.

Tedsmore Hall, seat, Shropshire, 5½ miles SE. of Oswestry.

Tedstone, seat, adjacent to Lympstone, S. Devon.

Tedstone Delamere, par. and vil., Herefordshire; 3½ miles NE. of Bromyard; 1692 ac., pop. 203.

Tedstone Wafer, par., Herefordshire, 1½ mile NW. of Tedstone Delamere; 687 ac., pop. 83; P.O., T.O., called **Tedstone Wafre.**

Tedworth, North, par. and vil., Wilts, on border of co., 2 miles SW. of Ludgershall; 3095 ac., pop. 259; P.O., T.O., called **Tidworth.**

Tedworth, South, par. and vil. with ry. sta. (**Tidworth**), Midland and South-Western Junction Ry., Hants, 1 mile S. of N. Tedworth; 2303 ac., pop. 361. **Tedworth House** was the seat of the sportsman, Thos. Assheton Smith (1776–1858).

Teelin, hamlet, 11 miles W. of Killybegs, SW. co. Donegal, on Teelin Bay, and near Teelin Head; P.O.

Teeranea, vil., Gorumna island, Killanin par., SW. co. Galway; pop. 599.

Tees, river; rises on Cross Fell, Cumberland, and flows E., following the boundary between Cumberland and Durham on the N., and Westmorland and Yorkshire on the S., to the North Sea between Hartlepool and Redcar; is 70 miles long, with estuary of 5 miles; is navigable to Stockton, and tidal to Yarm from its mouth; there is a Lloyd's signal station on South Gare Breakwater.

Teesdale, district, on river Tees, Durham and North-Riding

Yorkshire, comprehending the sub-districts of Staindrop, Barnard Castle, and Middleton.

Teeshan, pl., 3 miles N. of Ballymena, mid. co. Antrim.

Teeson, Kent. See TESTON.

Teeton, par., Northamptonshire, 7½ miles NW. of Northampton; 684 ac., pop. 63; contains **Teeton House,** seat.

Teeworker, pl., 3 m. from Bailieborough, co. Cavan; P.O.

Teffont Evias, or **Teffont Ewyas,** par., Wilts, adjacent to Teffont Magna; 749 ac., pop. 96; P.O., called **Teffont;** the par. contains **Teffont Manor,** seat.

Teffont Magna, par., Wilts, 1½ mile NW. of Dinton sta. and 6½ miles W. of Wilton; 1734 ac., pop. 192.

Tehallan, par., in co. and 3 miles NE. of Monaghan, on Ulster Canal and r. Blackwater; 5946 ac., pop. 1365.

Tehidy Park, seat of the Basset family, 3 miles NW. of Redruth, Cornwall.

Teifi, or **Teivy,** river, South Wales; rises in NE. of Cardiganshire, flows SW. past Tregaron to Lampeter, follows the boundary between Cardiganshire on the N. and Carmarthenshire and Pembrokeshire on the S., and falls into Cardigan Bay 4 miles below the town of Cardigan; is about 50 miles long.

Teiges, hill, co. Fermanagh, 5 m. E. of Maguire's Bridge; alt., 829 ft.

Teigh, par. and vil., Rutland, 5 miles N. of Oakham; 1289 ac., pop. 108.

Teign, river, Devon; rises in the centre of Dartmoor 5 m. SW. of Chagford, and flows 30 miles SE. to the sea at Teignmouth.

Teign House Inn, on river Teign, Devon, 1½ mile N. of Ashton sta.; is a resort of anglers.

Teignegrace, par. and ry. sta., G. W. R., Devon, on r. Teign, 2½ m. NW. of Newton Abbot; 1496 ac., pop. 190.

Teignholt, hamlet, Drewsteignton par., Devon, 3 miles NW. of Moreton Hampstead.

Teignmouth, urb. dist., market town, seaport, and watering-place, with ry. sta., G. W. R., Devon, at mouth of r. Teign, 15 miles S. of Exeter by rail; urb. dist. (containing the pars. of E. and W. Teignmouth and St. Nicholas), 1587 ac., pop. 8636; P.O., T.O. Market day, *Saturday.* (For shipping statistics, see APPENDIX.) The chief industries are shipbuilding and fishing. Two of the principal objects of interest are the Denn, a promenade formed from a sandbank between the town and the sea, and the wooden bridge, of 34 arches and 1672 ft. long, which connects Teignmouth with the village of Shaldon. A pier extends from the promenade, and at the SW. end of the Denn is a fixed light visible 6 miles. Teignmouth furnished its quota of ships and men to the siege of Calais in 1347, and was thrice burnt by the French, twice about that time, and again in 1690.

Teignmouth, East and **West,** 2 pars., in Teignmouth urb. dist. — East Teignmouth, 630 ac., pop. 2482; West Teignmouth, 379 ac., pop. 4884.

Teignton. See BISHOPSTEIGNTON, DREWSTEIGNTON, and KINGSTEIGNTON.

Teise, r., 20 m. long; rising 1 m. E. of Tunbridge Wells, Kent, and flowing past Bayham Abbey to r. Medway at Yalding.

Teith, river, Perthshire; is formed by two headstreams which unite at Callander, and thence flows 13 miles SE. to the river Forth 2½ miles NW. of Stirling. The N. headstream flows through Lochs Doine, Voil, and Lubnaig, and is 25 miles long; the S. one flows through Glen Gyle to Loch Katrine, thence to Lochs Achray and Vennachar, and is 20 miles long.

Teivy, river, South Wales. See TEIFI.

Telegraph Hill, highest point of St. Mary's, Scilly Islands; is crowned by a tower; commands extensive views.

Telham Court, seat, near Battle, Sussex.

Tellarought, par., SW. co. Wexford, 4 miles SE. of New Ross; 1653 ac., pop. 219.

Tellisford, or **Telsford,** par., Somerset, on river Frome, 5 miles NE. of Frome; 698 ac., pop. 59.

Telscombe, par., Sussex, on the coast, 3 miles NW. of Newhaven; 1180 ac., pop. 120.

Teltown, par. and seat, N. co. Meath, on river Blackwater, 2 miles SE. of Kells; 4266 ac., pop. 457.

Telych, hamlet, 2 miles E. of Llandingat, Carmarthenshire.

Teme, river, North Wales and Worcestershire; rises on border of Radnor and Montgomery, and flows 60 miles SE. past Knighton, Ludlow, and Tenbury to the Severn, 1½ mile S. of Worcester.

Temora House, seat, at W. of Frankford, King's co.

Templand, vil., 2½ miles N. of Lochmaben, Dumfriesshire; P.O.

Temple.—ry. sta. on Met. Dist. Ry., London, between Charing Cross and Blackfriars. **The Temple** is an extensive series of buildings on S. side of Fleet Street, belonging to the members of the two Inns of Court, and known as the Inner Temple and Middle Temple; it takes its name from the Knights Templars, who held it 1184–1313, and whose tombs are in the **Temple Church** (1185), built on the model of the Holy Sepulchre at Jerusalem, and one of the four round churches in England. **Temple Bar,** between Fleet Street and the Strand, divided the city of London from Westminster; here the reigning monarch, when visiting the City on state occasions, was wont to obtain the Lord Mayor's permission to pass; it was designed by Sir Christopher Wren in 1670, and taken down (1878) on the erection of the new Law Courts, and re-erected near one of the entrances of Theobald's Park, Waltham Cross.—**2. Temple,** par. and vil., Cornwall, 6½ miles NE. of Bodmin; 822 ac., pop. 45. —**3. Temple,** hamlet, Hants, 4 miles SE. of Alton.—**4. Temple,** pl. with lock, on river Thames, S. Bucks, 1½ m. SW. of Great Marlow, 53½ m. from Oxford and 59 m. from London Bridge by water.

Temple.—par. and vil., Edinburghshire—par., 13,633 ac., pop. 385; vil., on river South Esk, 3 miles SW. of Gorebridge ry. sta.; P.O.—**2. Temple,** part of Lower Largo vil., Fife. See LARGO.—**3. Temple,** *q.s.* par. and vil., Kilpatrick par., Dumbartonshire; pop. 1411; *q.s.* par. (also in Renfrewshire and Lanarkshire), pop. 3763.

Temple Balsall, eccl. dist., Hampton in Arden par., Warwickshire; pop. 1097.

Temple Bruer with Temple High Grange, par., Lincolnshire, 7 miles NW. of Sleaford; 3785 ac., pop. 155.

Temple Chelsing, pl., Herts, 4 miles N. of Hertford; has the moated site of a Templars' preceptory.

Temple Cloud, vil., Somerset, 10 miles S. of Bristol; P.O., T.O.

Temple Combe, vil. with ry. sta. (**Templecombe**), L. & SW. and S. & D. Jt. R., Somerset, 4 m. S. of Wincanton and 10¾ miles NE. of Yeovil Junction; P.O., T.O. **Temple Combe House** is a seat. See ABBAS COMBE AND TEMPLE COMBE.

Temple Dinsley, seat, 2½ miles SSW. of Hitchin, Herts.

Temple Douglas, ham., co. Donegal, 5½ m. NW. of Letterkenny.

Temple Grafton, par., Warwicksh., 5 m. W. of Stratford on Avon; 2050 ac., pop. 371. **T. G. Court** is a seat.

Temple Guiting, or **Upper Guiting,** par., vil., and seat, Gloucestershire, 4½ miles E. of Winchcomb; par., 6004 ac., pop. 411.

Temple Hall, hamlet, Leicestershire, 3 miles SW. of Market Bosworth.

Temple Hill, summit of the Galty mts., co. Limerick; alt., 2570 ft.

Temple Hirst, par. with ry. sta., N. E. R., E. div. W. R. Yorks, on r. Aire, 4½ m. S. of Selby; 746 ac., pop. 127.

Temple House, seat, Berks, near Great Marlow.

Temple Mills, ¾ m. S. of Celbridge, NE. King's co.

Temple Newsam, par., W. R. Yorkshire. See TEMPLENEWSAM.

Temple Normanton, par., Derbyshire, 2¾ miles SE. of Chesterfield; 520 ac., pop. 431; P.O.

Temple Pier, on E. side of Loch Ness, Inverness-shire, for Castle Urquhart, Glen Affric, and Glen Cannich.

Temple Place, hamlet, 1 mile NW. of Celbridge sta., NE. co. Kildare.

Temple Sowerby, par. and ry. sta., N. E. R., Westmorland, 6 miles NW. of Appleby; 1241 ac., pop. 344; P.O., T.O.

Templeachally, par., NW. co. Tipperary, on river Shannon and Lough Derg, opposite Killaloe; 8942 ac., pop 1109.

Templebeg, par., W. co. Tipperary, 7 miles W. of Thurles; 3427 ac., pop. 571.

Templebodan, par., E. co. Cork, 5 miles SE. of Rathcormack; 4735 ac., pop. 435.

Templeboy, par., N. co. Sligo, on Sligo Bay, 13 miles NE. of Ballysadare ry. sta.; 9112 ac., pop. 1314; P.O.

Templebreaga Arch, beautiful natural arch, 1½ m. SW. of Horn Head, N. co. Donegal.

Templebredon, par., cos. Tipperary and Limerick, 3 miles SE. of Pallas ry. sta.; 2454 ac., pop. 491.

Templebreedy, par., SE. co. Cork, on Cork Harbour, 5 miles S. of Queenstown; 2654 ac., pop. 1542.

Templebrough, pl. with remains of Roman camp still traceable (200 yds. by 120), 1½ m. SW. of Rotherham, Yorkshire; important remains have been found.

Templebryan, par., S. co. Cork, 2 miles N. of Clonakilty; 1188 ac., pop. 207.

Templecarn, par., cos. Fermanagh and Donegal, on river Termon and Lough Erne; 39,418 ac., pop. 2620; contains Pettigoe.

Templecombe Junction. See TEMPLE COMBE.

Templecorran, par., E. co. Antrim, between Belfast and Larne Loughs, 4 miles NE. of Carrickfergus; 4753 ac., pop. 1441.

Templecrone, par., W. co. Donegal; 51,942 ac., pop. 11,382; contains Dunglow, and the islands of Arran, Rutland, &c.

Templederry, par. and hamlet, N. co. Tipperary, on r. Nenagh, 8 m. SE. of Nenagh; 6998 ac., pop. 909; P.O.

Templedowney, par., N. co. Tipperary, 6 miles E. of Nenagh; 1850 ac., pop. 166.

Temple-etney, par., S. co. Tipperary, 6 miles NE. of Clonmel; 6677 ac., pop. 432.

Templegeal, pl., 3 miles NW. of Dingle, W. co. Kerry; here is a pillar inscribed with Ogham characters.

Templeglantine, pl., 7 miles SW. of Newcastle, co. Limerick; P.O.

Templeharry, par., SW. King's co., 2½ miles S. of Cloghjordan; 4589 ac., pop. 428.

Templehouse, seat and lake (2½ m. long), 4 m. NW. of Ballymote, co. Sligo.

Templekeeran, par., mid. co. Meath, near river Boyne, 3 miles SE. of Navan; 1067 ac., pop. 45.

Templekieran, ham., N. King's co., 3½ m. NW. of Tullamore.

Templeludigan, par., N. co. Wexford, on river Barrow, 8 miles NE. of New Ross; 8177 ac., pop. 996.

Templemaley, par., mid. co. Clare, on river Fergus, 3 m. NE. of Ennis; 4641 ac., pop. 916.

Templemartin, par., mid. co. Cork, 5 m. N. of Bandon; 7515 ac., pop. 716; P.O.

Templemary House, seat, W. co. Cork, 2½ m. W. of Buttevant.

Templemichael.—par., SE. co. Cork, 3 miles NE. of Innishannon; 2064 ac., pop. 195.—**2. Templemichael,** par., mid. co. Longford, on river Camlin and Royal Canal; 9114 ac., pop. 5195; contains Longford.—**3. Templemichael,** par., S. co. Tipperary, on river Lingan, 7 m. N. of Carrick-on-Suir; 2869 ac., pop. 368.—**4. Templemichael,** par., SW. co. Waterford, on river Blackwater, 4 m. NW. of Youghal; 8215 ac., pop. 641.

Templemolaga, par., NE. co. Cork, 5 miles NW. of Mitchelstown; 4395 ac., pop. 723.

Templemore.—par., NW. co. Londonderry, on river Foyle; 12,772 ac., pop. 34,915; contains part of Londonderry city, and gives the title of baron to the family of Chichester.—**2. Templemore,** or **Straid,** par., E. co. Mayo, on river Moy, 4 miles SW. of Foxford; 9224 ac., pop. 2004.—**3. Templemore,** market town, urb. dist., and par., with ry. sta., G. S. & W. R., NE. co. Tipperary, on river Suir, 9 miles N. of Thurles, 11 m. S. of Roscrea, and 79 miles SW. of Dublin—par., 8471 ac., pop. 3261; urb. dist., 1085 ac., pop. 2774; P.O., T.O. Market day, *Wednesday.* The town has large infantry barracks. Adjacent is the seat of **Templemore Abbey.**

Templemurry, par., N. co. Mayo, on Rathfran Bay, 2 m. NW. of Killala; 2240 ac., pop. 323.

Templenacarriga, par., E. co. Cork, 4 miles N. of Middleton; 5208 ac., pop. 409.

Templeneiry, par., in co. and 5 miles SE. of Tipperary, on river Aherlow; 12,840 ac., pop. 1231.

Templenewsam, par. and seat, E. div. W. R. Yorkshire—par., 3113 ac., pop. 2439; seat, 4 miles E. of Leeds. Templenewsam was originally a preceptory of the Knights Templars, founded 1181, and commemorated in "Ivanhoe" under the name of Templestowe; it afterwards became the birthplace of Lord Darnley, husband of Mary Queen of Scots.

Templenoe.—par., S. co. Kerry, 1 m. SW. of Kenmare; 32,427 ac., pop. 1986.—**2. Templenoe,** par., in co. and 3 m. NE. of Tipperary; 2729 ac., pop. 344.

Templeogue, seat, in co. and 4 miles SW. of Dublin; P.O.

Templeomalus, par., S. co. Cork, on Clonakilty Bay, 2 miles SE. of Clonakilty; 1931 ac., pop. 525.

Templeontragh, Tipperary. See UPPERCHURCH.

Templeoran.—par., mid. co. Westmeath, on Royal Canal, 4 m. NW. of Mullingar; 5179 ac., pop. 460.—**2. Templeoran,** seat, co. Westmeath, 1 m. NW. of Tyrellspass.

Templeorum, pl., 5 miles NE. of Carrick on Suir, S. co. Kilkenny; P.O.

Templepatrick.—par. and vil. with ry. sta., B. & N. C. R., S. co. Antrim, 9 miles by road and 16 by rail NW. of Belfast—par., 13,806 ac., pop. 2868; vil., pop. 109; P.O., T.O.—**2. Templepatrick,** par., W. co. Westmeath, 12 miles W. of Mullingar; 2149 ac., pop. 204.

Templeplace, pl., 1 m. NE. of Celbridge, co. Kildare.

Templepeter, par., mid. co. Carlow, on river Burren, 5 miles SW. of Tullow; 1046 ac., pop. 85.

Templeport, par. with ry. sta. (**Bawnboy Road and Templeport**), C. & L. R., NW. co. Cavan, 5 miles SW. of Ballyconnel; 42,168 ac., pop. 6662; contains Bawnboy, vil., and 8 loughs.

Templequinlan, par., S. co. Cork, on river Arigadeen, 4 miles NE. of Clonakilty; 2337 ac., pop. 394.

Templeree, par., NE. co. Tipperary, near river Suir, 2 m. E. of Templemore; 4241 ac., pop. 514.

Templeroan, par., N. co. Cork, on river Awbey, 4 miles E. of Doneraile; 3865 ac., pop. 496.

Templerobin, par., E. co. Cork; 3594 ac., pop. 9080; contains part of Queenstown.

Templescoby, par., mid. co. Wexford, on river Urrin, 2 miles SW. of Enniscorthy; 1707 ac., pop. 260.

Templeshanbo, par., NW. co. Wexford, near Mount Leinster, and 6 m. NW. of Enniscorthy; 19,516 ac., pop. 2118; P.O.

Templeshannon, par., mid. co. Wexford, on river Slaney; 4982 ac., pop. 2612; contains part of Enniscorthy.

Templetenny, par., S. co. Tipperary, on rivers Tar and Araglin, 11 miles SW. of Caher; 18,181 ac., pop. 2540.

Templetogher, par., N. co. Galway, 7 miles SW. of Ballymoe; 13,705 ac., pop. 3105.

Templeton.—par. and vil., Devon, 5 miles W. of Tiverton; 1906 ac., pop. 175; P.O.—**2. Templeton,** eccl. dist. and vil. with ry. sta., G. W. R., Narberth par., Pembrokeshire, 2 miles S. of Narberth; pop. 454; P.O.

Templetouhy, par. and vil., NE. co. Tipperary, 5 miles E. of Templemore—par., 8460 ac., pop. 977; vil., pop. 240; P.O., called **Templetuohy.**

Templetown, par., SW. co. Wexford, on Waterford Harbour, 2 miles SW. of Fethard; 4156 ac., pop. 643.

Templetrine, par., S. co. Cork, between Kinsale Harbour and Courtmacsherry Bay, 4 miles SW. of Kinsale; 4874 ac., pop. 553.

Templeudigan, Wexford. See TEMPLELUDIGAN.

Templeusque, par., in co. and 5 miles NE. of Cork, on river Glanmire; 4601 ac., pop. 528.

Tempo.—vil., NE. co. Fermanagh, on river Tempo, 7 miles NE. of Enniskillen; pop. 284; P.O., T.O. Market day, *Saturday.*—**2. Tempo,** rivulet, NE. co. Fermanagh; rises near Tattymole hill, and flows 12 miles SW. to river Colebrooke, near Maguire's Bridge.

Tempsford, par. and vil. with ry. sta., G. N. R., Bedfordshire, at confluence of Ouse and Ivel, 5½ miles NW. of Biggleswade and 4½ SW. of St. Neots; 2341 ac., pop. 434; P.O.; near vil. is **Tempsford Hall,** seat.

Ten Acre Street, pl., 2 miles from Selly Oak sta., Worcestershire; P.O.

Ten Mile Bank, Norfolk, 4 miles SW. of Downham Market; P.O.

Tenandry, *quoad sacra* par., Blair Atholl and Moulin pars., Perthshire, on river Garry; pop. 355; the church is 1 mile S. of Killiecrankie ry. sta.

Tenbury, market town and par. with ry. sta., L. & NW. & G. W. R., Worcestershire, on border of co. and on river Teme, 5 miles E. of Woofferton Junction and 22 miles NW. of Worcester by road; 5582 ac., pop. 2080; P.O., T.O. Market day, *Tuesday.* Tenbury has mineral springs, with bath-room and pump-rooms. There is trade in hops and cider, with some malting and tanning. Near the town is the college of St. Michael, devoted to educational purposes.

Tenby, parl. (contributory to Pembroke and Haverfordwest District of Boroughs) and mun. bor., seaport town, and watering-place, with ry. sta., G. W. R., Pembrokeshire, on W. side of Carmarthen Bay, 9 miles E. of Pembroke—mun. bor., 4618 ac., pop. 4400; parl. bor., 4400; P.O., T.O. Market days, *Wednesday* and *Saturday.* Tenby was one of the Flemish settlements planted in Pembrokeshire in the 12th century, and until the time of Elizabeth was a port of much commercial importance. From that period it declined greatly until the present century, when it came into repute as a resort for bathing. It is now a flourishing watering-place; the firm extensive sands offer good facilities for bathing. Tenby is a meteorological station; the variety of the marine fauna makes it a place of great interest to the naturalist. On Victoria Pier, Castle Hill, is a fixed light visible 3 miles,

and on the harbour pier head another fixed light, also visible 3 miles. The trade of the port is not extensive, chiefly fish. The church is interesting, and some portions of the old walls still remain, but the ruins on Castle Hill are inconsiderable.

Tenby St. Mary in Liberty, par., Pembrokeshire, co-extensive with the mun. bor. of Tenby; 629 ac., pop. 168.

Tenchley Park, seat, Surrey, 1 mile SE. of Limpsfield; in the park is an old moated farmhouse.

Tendring, par. and vil., Essex, 8 miles E. of Colchester; 2873 ac., pop. 770; P.O.; near vil. is **Tendring Manor House,** seat.

Tendring Hall, seat, Suffolk, 1 mile NE. of Nayland and 5 miles SW. of Hadleigh.

Tenga, seat, 4 m. NW. of Salen, N. Mull, W. Argyllshire.

Tenham, Kent. See TEYNHAM.

Tent Lodge, seat, near head of Coniston Water, N. Lancs.

Tenterden, mun. bor., market town, with ry. sta., Kent and East Sussex Ry., and par., Kent, 6½ m. NW. of Appledore ry. sta. and 10 miles N. of Rye; mun. bor. and par., 8946 ac., pop. 3243; P.O., T.O. Market day, *Friday.* The bor. was incorporated by Henry VI. and was formerly united to the Cinque Port of Rye. Tenterden is situated on a height surrounded by hop plantations, and was at one time only 3 miles from the sea. St. Mildred's parish church, with its lofty pinnacled tower, was part of the monastery of St. Augustine. The church was erected from funds originally devoted to the maintenance of the sea walls on the Goodwin—hence the proverbial expression concerning the influence of T. steeple in causing the Goodwin sands. The trade is almost purely local.

Tents Moor, low sandy tract, on coast of Leuchars par., Fife, about 5½ m. in extent from N. to S., and **Tents Moor Point** is its most north-easterly point.

Ter, rivulet, Essex; flows 11 miles SE. past Terling to the Chelmer, 3 miles above Maldon.

Terenure, or **Roundtown,** vil., Rathfarnham par., in co. and 3 miles S. of Dublin, near river Dodder; pop. 1304; contains a number of fashionable residences; P.O.

Terling, par. and vil., Essex, on Ter rivulet, 3½ miles W. of Witham and 6½ miles NE. of Chelmsford; 3142 ac., pop. 799; P.O., T.O.; **Terling Place,** once a palace of the bishops of Norwich, is the seat of Lord Rayleigh; Roman coins have been found.

Termon.—ham., co. Cavan, 2 miles NW. of Killinkere. —**2. Termon,** 8 miles from Millford, N. co. Donegal; P.O.—**3. Termon,** fishing harbour, near SE. extremity of the Mullet, NW. co. Mayo, on Blacksod Bay; has a lighthouse with fixed light (Blacksod Point) 42 ft. above high water and seen 10 miles; **Termon Hill** has an alt. of 345 ft.—**4. Termon,** stream, S. co. Donegal, of which it forms part of the boundary, and flows to Lough Derg, 1 m. S. of Pettigoe.

Termon Rock, or **Carrickmore,** vil. with ry. sta., G. N. I. R., co. Tyrone, 14 m. NW. of Dungannon; pop. 112.

Termonamongan, par., W. co. Tyrone, on river Derg, 3 miles SW. of Castlederg; 45,401 ac., pop. 4279.

Termonbarry, par., E. co. Roscommon, on river Shannon, 5 miles NW. of Longford; 8539 ac., pop. 1851.

Termoncarragh, pl., 4 miles NW. of Belmullet, NW. co. Mayo; P.O.

Termoneeny, par., SE. co. Londonderry, on river Moyola, 3 miles SE. of Maghera; 4801 ac., pop. 1151.

Termonfeckin, coast par. and vil., S. co. Louth, 5 miles NE. of Drogheda—par., 6307 ac., pop. 1394; vil., pop. 124; P.O.

Termonmaguirk, par., mid. co. Tyrone; 41,075 ac., pop. 6001; contains Sixmilecross vil., with ry. sta.

Tern, river, Shropshire; rises on NE. border of co., and flows 30 miles SW. to the Severn at Atcham, 4 miles SE. of Shrewsbury.

Tern Hill, ry. sta., G. W. R., 3 m. SW. of Market Drayton, Shropshire.

Ternate, loch, draining by Ronach Water into Loch Aline, SE. Morven, Argyllshire.

Ternewan, hamlet, Cornwall, 5 miles W. of West Looe.

Terraughtie, seat, Kirkcudbrightshire, 2½ miles W. of Dumfries.

Terregles, par., on E. border of Kirkcudbrightshire, on river Nith; 3828 ac., pop. 454; P.O.; contains a small portion of Dumfries parl. burgh. In **T. House** Queen Mary stayed for a couple of nights, during her flight, after Langside.

Terrible Bay, SE. of Sark, Channel Islands.

Terrick.—seat, near Whitchurch, Shropshire. —**2. Terrick,** seat, 2 miles W. of Wendover, Bucks.

Terriers, ham., 1½ m. NNE. of Wycombe, S. Bucks; P.O.

Terrington, seat and ry. sta., M. & G. N. Jt. R., Norfolk, 4 miles W. of West Lynn sta.

Terrington St. Clement, par., vil., and seat (ry. sta., **Terrington,** M. & G. N. Jt. R., 1 mile S.), Norfolk, 4 miles W. of Lynn; 10,690 ac., pop. 2169; P.O., T.O.

Terrington St. John, par. and vil. (ry. sta., **Terrington,** 2 m. N.), Norfolk, 3 m. S. of Terrington St. Clement; 2414 ac., pop. 596; P.O., T.O.

Terrington with Wiganthorpe, par., N. R. Yorkshire, 7½ miles W. of Malton; 3222 ac., pop. 421; P.O., T.O., called **Terrington.**

Terryglass, par., N. co. Tipperary, on Lough Derg, 6 m. NW. of Borrisokane; 7772 ac., pop. 942; P.O.

Tertowie, seat, Aberdeenshire, 5 miles SE. of Kintore.

Tervoe House, seat, in co. and 3 m. W. of Limerick.

Terwick, par., Sussex, 4 miles W. of Midhurst; 783 ac., pop. 170.

Test, river, Hants; rises near Upton, flows SE. and SW. to a confluence with the Anton at Fullerton, and thence 17 m. S., under the name of Test or Anton, past Stockbridge and Romsey to head of Southampton Water.

Testerton, par., Norfolk, 2 miles SE. of Fakenham; 622 ac., pop. 50. **T. House** is a seat.

Teston, or **Teeson,** par. and vil., Kent, on river Medway, 3½ miles SW. of Maidstone; 520 ac., pop. 286; P.O., T.O.; at Teston the river is crossed by a bridge of 7 arches.

Testwood, seat, Hants, 4 miles NW. of Southampton.

Tetbury, urb. dist., par., and small town, with ry. sta., G. W. R., Gloucestershire, 7¼ miles SW. of Kemble; urb. dist. and par., 114 ac., pop. 1989. Tetbury is a place of great antiquity. It is supposed to occupy the site of a British stronghold, and had anciently a monastic establishment. It has extensive fairs and markets, and considerable trade in agricultural produce. **Tetbury Priory** is a seat.

Tetbury Upton, par., Gloucestershire, adjoining Tetbury; 4513 ac., pop. 905.

Tetchill, vil., 1½ m. S. of Ellesmere, NW. Shropshire; P.O.

Tetchwick, hamlet, Bucks, 1½ m. NE. of Ludgershall.

Tetcott, par. and seat, Devon, at confluence of Claw and Tamar, 4½ m. S. Holsworthy; 1722 ac., pop. 187; P.O.

Tetford, par. and vil., Lincolnshire, 6 miles NE. of Horncastle; 1818 ac., pop. 381; P.O., T.O.; there are traces of ancient camps.

Tetney, par. and vil., Lincolnshire, 6½ miles SE. of Grimsby; 5441 ac., pop. 636; P.O., T.O.; at **Tetney Haven,** at the outfall of the Louth navigation, are coal wharves and a coastguard station.

Tetsworth, par. and vil., Oxfordshire, 3 miles SW. of Thame; 1179 ac., pop. 382; P.O., T.O.

Tettenhall, urb. dist., par., and residential sub., Staffordshire, 2 miles NW. of Wolverhampton; urb. dist. and par., 1531 ac., pop. 5337; P.O., T.O.; has hardware mfrs., and contains the waterworks of the Wolverhampton corporation.

Tetton, par., Cheshire, 3½ miles NW. of Sandbach; 1050 ac., pop. 142.

Tetworth, par. and seat, Huntingdonshire, on S. border of co., 5 miles SE. of St. Neots; 2236 ac., pop. 130.

Teversall, par. and vil. with ry. sta., M. R. (alt., 510 ft.), Notts, 3½ miles W. of Mansfield; 2723 ac., pop. 473; P.O., T.O.

Teversham, par., in co. and 3 miles E. of Cambridge; 1221 ac., pop. 222; P.O.

Teviot, river, Roxburghshire; rises near the border of Dumfriesshire, and flows 37 miles NE. to the Tweed at Kelso; its chief tributaries are, on the left bank, Borthwick Water and Ale Water, and on the right bank, Allan, Slitrig, Rule, Jed, and Kale Waters; it flows through beautiful scenery. Trout and salmon are abundant.

Teviotbank, seat, Roxburghshire, on river Teviot, 5 miles NE. of Hawick.

Teviotdale, the vale of the Teviot, Roxburghshire.

Teviothead, par., Roxburghshire, on river Teviot; 31,487 ac., pop., 419; P.O., T.O.; church, 9 m. SW. of Hawick.

Tew, Duns, par., Oxfordshire. See DUNS TEW.

Tew, Great, par. and vil., Oxfordshire, 5½ miles NE. of Chipping Norton; 3007 ac., pop. 334; P.O.; near vil. is **Tew Park,** seat.

Tew, Little, par. and vil., Oxfordshire, 4½ miles NE. of Chipping Norton; 1579 ac., pop. 171; P.O.

Tewin, par. and vil., in co. and 4½ miles NW. of Hertford;

2695 ac., pop. 492; P.O., T.O., called **Tewin Lower Green.** The par. contains the seat of **Tew Water.**

Tewkesbury, mun. bor., par., and market town, with ry. sta., M. R., Gloucestershire, on river Avon, at its confluence with the Severn, 9 miles NW. of Cheltenham; mun. bor. and par., 2532 ac., pop. 5419; P.O., T.O. Market days, *Wednesday* and *Saturday.* Tewkesbury is famed for its fine parish church, a most interesting example of Norman architecture, and all that remains of the celebrated monastery of Tewkesbury, founded in 715. It is also famed as the scene of the great battle (1471) which placed the crown on the head of Edward IV. The mfrs., once considerable, have greatly declined; the trade is mostly agricultural. Tewkesbury was incorporated by Elizabeth in 1574; it returned 2 members to Parliament from 1609 until 1867, and 1 member from 1867 until 1885, after which its representation was merged in that of the county. **Tewkesbury Manor** is a seat.

Tewkesbury (or **Northern**) **Division,** parl. div. of Gloucestershire; pop. 51,269.

Texa Island, off SE. coast of Islay, Argyllshire, 2 miles SE. of Port Ellen.

Tey, rivulet, Kent; flows to the Beult, near Staplehurst.

Tey, Great, par. and vil., Essex, 2 m. NW. of Marks Tey sta.; 2798 ac., pop. 578; P.O.

Tey, Little, par., Essex, 1 mile S. of Great Tey; 343 ac., pop. 69.

Teycross, ham., 1 mile NW. of Great Tey, Essex.

Tey, Marks, Essex. See MARKS TEY.

Teynham.—par. and vil. with ry. sta., SE. & C. R., Kent, near a creek of the Swale, 3½ miles NW. of Faversham; 2473 ac., pop. 1839; the archbishops of Canterbury had a magnificent manor-house here; the dist. is famous for its orchards and cherry gardens; here are large cement works.

Thackley, hamlet with ry. sta., G. N. R., N. div. W. R. Yorkshire, 3 m. N. of Bradford; P.O.

Thainston, seat, 2¼ miles NW. of Kintore, Aberdeenshire.

Thainstone, seat, 1½ m. NW. of Kintore, Aberdeenshire.

Thakeham, par. and vil., Sussex, 6½ miles NW. of Steyning; 2941 ac., pop. 404; P.O.

Thame.—urb. dist., par., and market town, with ry. sta., G. W. R., Oxfordshire, on river Thame, 15¼ miles E. of Oxford and 48 miles NW. of London by rail; urb. dist. and par., 5229 ac., pop. 2911; P.O., T.O. Market day, *Tuesday.* Thame dates from Roman times, has remains of an abbey founded in 1138, and contains a house in which John Hampden (1594–1643) is said to have died. The grammar school was founded in 1558. The industries are agricultural. Thame Park is a seat.—**2. Thame,** river, Bucks and Oxford; rises near Dunton, in Bucks, and flows 30 miles SW. to the Thames at Dorchester, 4 miles above Wallingford.

Thames, the most important river of Great Britain; rises on the E. side of the Cotswold Hills, in 4 headstreams, the Thames or Isis, Churn (which has its source in the Seven Springs), Coln, and Leach, which unite near Lechlade, on the border of Gloucester, Wilts, Berks, and Oxford; flows E. along the boundary between Oxford, Bucks, Middlesex, and Essex on the N., and Berks, Surrey, and Kent on the S., past the towns of Oxford, Abingdon, Reading, Great Marlow, Windsor, Staines, Chertsey, Kingston, Richmond, and Brentford, and through London, to the Nore, where its estuary terminates in the North Sea. It receives as tributaries, on the left, the Windrush, Evenlode, Cherwell, Thame, Colne, Brent, Lea, and Roding; and on the right, the Kennet, Loddon, Wey, Mole, Wandle, Ravensbourne, Cray, and Darent; and it communicates, by means of numerous canals, with all the other great rivers of the kingdom. In its upper course it passes through some of the richest agricultural districts of the country; and below London Bridge it is one of the most important commercial highways in the world, the accommodation for shipping being of the most extensive description. From Lechlade to the Nore its direct course is 124 miles, and its indirect course 210 miles; at London Bridge its width is 266 yards, at Woolwich 490 yards, at Gravesend 800 yards, 3 miles below Gravesend 1290 yards, and at the Nore over 5 miles. It is navigable by vessels of the largest tonnage up to Tilbury Docks, by vessels of 800 tons up to St. Katherine's Docks, adjoining the Tower, and by barges up to Lechlade. A navigable channel for large ships to the port of London is only maintained by constant dredging. The part of the river between London Bridge and Blackwall constitutes the Port of London, the portion immediately below the bridge being called the Pool, usually occupied by coal ships.

Thames Embankment, The, includes the Albert Embankment (opened 1869), on the south side of the river, from Westminster Bridge to Vauxhall; the Victoria Embankment (1870), on the north side of the river, from Westminster Bridge to Blackfriars; and the Chelsea Embankment (1874), on the same side of the river, from Chelsea Bridge to Battersea Bridge. This gigantic engineering work has already cost several millions.

Thames Tunnel, The, between Rotherhithe, Surrey, and Wapping, about 2 miles below London Bridge; is 1300 ft. long, and 75 ft. beneath low-water mark; constructed (1825–1843) by Brunel, it was originally designed for waggons and foot-passengers, but is now the property of the East London Ry. Co., who run their trains through it.

Thames and Severn Canal, Gloucestershire and Wilts; extends from the Stroudwater Canal, near Stroud, to the Thames at Lechlade, and connects the navigation of the Thames with that of the Severn; rises 243 ft., has 42 locks, is 30 miles long and 42 ft. wide, and was formed in 1783–92. It is joined at Cricklade by the North Wilts Canal.

Thames Ditton, par. and vil. with ry. sta., L. & SW. R., Surrey, on r. Thames, opposite Hampton Court Palace, and 14 m. SW. of London by rail; 2981 ac., pop. 4986; P.O., T.O.; is a resort of anglers. There are electrical and engineering works, a foundry, and a cocoa factory. **Thames Ditton Manor House** is a seat.

Thames Haven, inlet and place with cattle landing, S. Essex; on N. side of river Thames and 2½ miles SE. of Corringham.

Thanckes, seat, Cornwall, opposite Devonport.

Thanet, Isle of, in NE. extremity of Kent, separated from the mainland by the river Stour on the S. and the Nethergong rivulet on the W.; measures 9 miles E. and W., and 5 miles N. and S.; has yielded many Roman and Saxon relics; lay until the beginning of the 18th century in a wild condition, but is now highly cultivated; contains the popular watering-places of Margate, Ramsgate, and Broadstairs.

Thanet Division, Isle of, parl. div. of Kent; pop. 71,631.

Thanington Within, par., Kent, in bor. of Canterbury; 149 ac., pop. 663.

Thanington Without, par., Kent, adjoining the above; 1073 ac., pop. 120.

Thankerton, vil. with ry. sta., C. R. (alt., 681 ft.), Lanarkshire, on river Clyde, 5 miles S. of Carstairs Junction; P.O., T.O.

Tharston, par. and vil., Norfolk, 1 mile NE. of Forncett sta. and 9½ miles SW. of Norwich; 1633 ac., pop. 270.

Thatcham, par. and vil. with ry. sta., G. W. R., Berks, 3 miles E. of Newbury; par., 5937 ac., pop. 2177; P.O., T.O.; near vil. is **Thatcham House,** seat.

Thatto Heath, dist. with ry. sta., L. & Y. R., SW. Lancashire, 2 miles SW. of St. Helens; P.O., T.O.

Thavies Inn, par., in city of London; pop. 85.

Thaw, river, Glamorganshire. See DAW.

Thaxted, small town and par., Essex, on river Chelmer, 6 miles N. of Dunmow; 6251 ac., pop. 1659; P.O., T.O.; was a bor. from the time of Mary till that of James II.; Samuel Purchase (1577–1628), author of works of travel and exploration, was a native. Thaxted is picturesquely situated; has several timbered houses, and a 14th century church with an octagonal spire, 181 ft.

The* Abbey, par., Carnarvonshire. See ABBEY.

The Ball, pl., 2 m. from Widnes, S. Lancashire; P.O.

The Ballagh, pl., 7 m. from Enniscorthy, Wexford; P.O.

The Barracks, ham., 1¼ m. NE. of Devizes; mid. Wilts; P.O., T.O.

The Birches, pl., 5 m. from Portadown, co. Armagh; P.O.

The Braes, vil., 6 miles SE. of Portree, Skye island, Inverness-shire; P.O., T.O.; the whole district between Loch Sligachan and Camastianavaig is known as The Braes.

The Broad, pl., 1½ mile N. of Leominster, Hereford; P.O.

The Bush, seat, Edinburghshire. See BUSH.

The Bush, pl., 2 m. from Dungannon, E. co. Tyrone; P.O.

The Bryn.—pl., 2 m. from Llanvihangel Gobion, N. Monmouth; P.O.—**2. The Bryn,** ham., adjoining Ruabon, SE. Denbigh; P.O.

The Commons, pl., 3 miles from Ballingarry, E. co. Tipperary; P.O.

* *The*——. For names prefixed by *The*, and not found under *The*, see principal name.

The Cones, summit of the Slieve Bloom Mountains, borders of King's co. and Queen's co; alt., 1661 ft.
The Craigs, place, 1 mile from Ardgay, Ross and Cromarty; P.O.
The Cross, ham., 1 m. SSW. of Killygordon, S. co. Donegal; P.O.
The Cupola, seat, near Leiston, E. Suffolk.
The Den, vil., Ayrshire. See DEN, THE.
The Dicker, eccl. dist., Arlington, Chiddingly, and Hellingly pars., Sussex; pop. 494; contains the vil. of **Upper Dicker,** 2½ miles W. of Hailsham; P.O., T.O.
The Downs, ham., 6 m. NE. of Mullingar, E. co. Westmeath; P.O.
The Dyke, ry. sta., L. B. &. S. C. R., Sussex, 5½ m. NW. of Brighton. See DEVIL'S DYKE.
The Falls, pl., 1 m. from East Ardsley, Wakefield, W. R. Yorkshire; P.O.
The Green, vil., Cumberland, 3 miles SW. of Broughton in Furness; P.O., T.O.
The Hand, pl., 3 m. from Usk, mid. Monmouth; P.O.
The Hermitage, seat, 1½ m. S. of Witham Friary, E. Somerset.
The Hermitage, seat, Edinburghshire. See HERMITAGE.
The Hyde, seat, 5½ m. SE. of Horsham, Sussex.
The Lizard, 1 mile NE. of Lizard Head, Cornwall; P.O., T.O. See LIZARD TOWN.
The Lodge, vil., Shropshire. See LODGE, THE.
The Maldens and Coombe. See MALDENS AND COOMBE.
The Maze, on W. border of co. Down, 4 miles W. of Lisburn; P.O.
The Moat, seat, 1½ m. SE. of Salisbury, Wilts.
The Moss, or **Moss Valley,** near border of Denbighshire and Flintshire, 4 miles NW. of Wrexham.
The Mound, ry. sta., H. R., 7¾ miles N. of Dornoch. SE. Sutherlandshire.
The Mount, seat, 1½ m. NW. of Westerham, W. Kent.
The Nursery, pl., 4 miles from Uckfield, Sussex.
The Oaks, ry. sta., L. & Y. R., 2 m. SE. of Bolton, Lancs.
The Pigeons, pl., 5 m. from Ballymahon, Longford; P.O.
The Poles, pl., 2½ miles NW. of Dornoch, Sutherland.
The Rhos, pl., 4 m. SE. of Haverfordwest, Pembrokeshire; P.O., T.O.
The Rise, ham., 1⅝ m. SE. of Ascot, Berkshire; P.O., T.O.
The Rower, pl., 4 miles N. of New Ross, co. Kilkenny; P.O. See ROWER, THE.
The Undercliff, pl., 1 mile from Niton, Isle of Wight; P.O. See UNDERCLIFF.
The Valley, pl. with ry. sta. (**Valley,** L. & NW. R.), Anglesey, 3¾ miles SE. of Holyhead; P.O., T.O.
The Village, pl., 1 m. from West Kirby, W. Cheshire; P.O.
The Ward, pl., 6 miles W. of Swords, co. Dublin; P.O.
The Warren, seat, 1½ m. NW. of Worthing, Sussex.
The Wergs, pl., 2 miles from Wolverhampton, Staffordshire; P.O.
The Wrythe, pl., near Carshalton, 3 miles SW. of Croydon, Surrey; P.O.
Theakstone, par., North-Riding Yorkshire, 3 miles SE. of Bedale; 969 ac., pop. 75.
Thealby, hamlet, Lincolnshire, 5 miles N. of Frodingham.
Theale.—par. and vil. with ry. sta., G. W. R., Berks, on river Kennet, 5 miles SW. of Reading; 1648 ac., pop. 934; P.O., T.O.—**2. Theale,** eccl. dist., Wedmore par., Somerset, 5½ miles W. of Wells; pop. 585; P.O.
Thearne, par., East-Riding Yorkshire, 3 m. SE. of Beverley; 686 ac., pop. 97.
Theberton, par., vil., and seat, E. Suffolk, 4 miles NE. of Saxmundham; 2001 ac., pop. 490; P.O.
Thedden Grange, seat, 2 m. W. of Alton, Hants.
Theddingworth, par. and ry. sta., L. & NW. R., Leicestershire, 5½ miles SW. of Market Harborough by rail; 1627 ac., pop. 201; P.O., T.O.
Theddlethorpe, ry. sta., G. N. R., Lincolnshire, 9 miles E. of Louth.
Theddlethorpe, All Saints, par. and vil. with ry. sta. (**Theddlethorpe**), G. N. R., Lincolnshire, on the coast, 9 miles E. of Louth; 1787 ac., pop. 242; P.O., and T.O. at **T. Coastguard Sta.,** 2 m. distant.
Theddlethorpe, St. Helen, par. and vil. with ry. sta. (**Theddlethorpe**), G. N. R., Lincolnshire, adjacent to Theddlethorpe, All Saints; 2258 ac., pop. 311; P.O., and T.O. at **T. Coastguard Sta.,** 2 m. distant.
Theescombe, hamlet, 4 miles S. of Stroud, Gloucestershire.
Thelbridge, par., Devon, 8½ miles NW. of Crediton; 4006 ac., pop. 319.
Thelnetham, par., W. Suffolk, on river Little Ouse, 6 m. NW. of Mellis sta. and 10 m. SE. of Thetford; 1919 ac., pop. 326; P.O.
Thelsford, hamlet, Warwickshire, 4 miles S. of Warwick.
Thelveton, par. and seat, Norfolk, 2 miles NE. of Diss; 1058 ac., pop. 154.
Thelwall, par. and vil., with ry. sta., L. & NW. R., Cheshire, on river Mersey—1257 ac., pop. 481; vil., 3½ m. E. of Warrington; P.O.; near vil. is **Thelwall Hall.**
Themelthorpe, par., Norfolk, 2 miles ESE. of Foulsham; 664 ac., pop. 84.
Thenford, par., Northamptonshire, 1 mile N. of Farthinghoe sta. and 5½ miles NW. of Brackley; 1028 ac., pop. 124; P.O.; **Thenford Hall** is the seat of the Severnes.
Theobald's Grove, ry. sta., G. E. R., Herts, 113¾ m. N. of Liverpool Street station, London.
Theobalds Park, seat of the Meux family, 2 miles SW. of Cheshunt, Herts; was originally built by Lord Burleigh, and became the residence of James I., who died here in 1625. Temple Bar, which was removed from Fleet Street, London, in 1878, was erected at one of the entrances in 1888.
Theobald Street, ham., S. Herts, 3 m. NW. of Barnet.
Therfield, par. and vil., Herts, 3 miles SW. of Royston; 4704 ac., pop. 708; P.O., T.O.
Thet, river, Norfolk; flows 16 miles SW. to the Little Ouse at Thetford.
Thetford.—mun. bor. and market town with ry. stas. (**T.** and **T. Bridge**), G. E. R., Norfolk, at the confluence of the Thet and the Little Ouse, 14 miles N. of Bury St. Edmunds; mun. bor., 7096 ac., pop. 4613; P.O., T.O. Market day, *Saturday.* The bor. comprises the parishes of Thetford St. Cuthbert (249 ac., pop. 2027), Thetford St. Mary (4523 ac., pop. 1336), and Thetford St. Peter (2324 ac., pop. 1250). Thetford was long a very important place. It was probably a Roman station; in Saxon times it was the capital of East Anglia; and in the Middle Ages it abounded in religious establishments, some remains of which still exist. There are mfrs. of agricultural implements, and some other industries, chiefly connected with agricultural pursuits; brewing is carried on. Thetford was incorporated in 1573; it returned 2 members to Parl. from the time of Edward VI. until 1867–68.—**2. Thetford,** par., Cambridgeshire, 2 miles S. of Ely; 1078 ac., pop. 204; P.O. See STRETHAM.—**3. Thetford,** hamlet, Lincolnshire, 3 miles SE. of Bourn.
Thetford Bridge, ry. sta., G. E. R., Norfolk, in mun. bor. of Thetford.
Theydon (Theydon) Bois, par., vil., and ry. sta., G. E. R., Essex, on river Roding, 3 miles S. of Epping and formerly within the precincts of Epping Forest; 2121 ac., pop. 937; P.O., T.O.
Theydon (Theydon) Garnon, par., Essex, 1 mile NE. of Theydon Bois; 2401 ac., pop. 305; the church is of the 13th century, with steeple of 1522.
Theydon Mount, par., Essex, 3 miles SE. of Epping; 1564 ac., pop. 123.
Thicket Priory, seat, in co. and 8 miles SE. of York; a nunnery was founded here in the time of Richard I.
Thickley, East, par., Durham, in urb. dist. of Shildon and East Thickley, and 3½ miles SE. of Bishop Auckland; 468 ac., pop. 2748.
Thief's Road, The, mountain track, leading from the Border through Peeblesshire to Edinburghshire; is so called from having been a common route of the Border forayers.
Thieveley Pike, hill, E. Lancashire, 4 m. SE. of Burnley; alt., 1474 ft.
Thimbleby.—par., Lincolnshire, 1½ mile NW. of Horncastle; 1387 ac., pop. 219.—**2. Thimbleby,** par. and seat, North-Riding Yorkshire, 6 miles NE. of Northallerton; 2053 ac., pop. 109.
Thingwall.—hamlet, SW. Lancashire, 6½ miles E. of Liverpool.—**2. Thingwall,** par., Cheshire, 4 miles SW. of Birkenhead; 377 ac., pop. 156.
Thirdpart, estate, Fife, 1½ mile SW. of Crail.
Thirkleby.—par., East-Riding Yorkshire, 8½ miles E. of Malton; 1345 ac., pop. 49.—**2. Thirkleby,** par. and vil., North-Riding Yorkshire, 3½ miles SE. of Thirsk; 756 ac., pop. 48; P.O.; contains **Thirkleby Park,** seat.
Thirlby, par., North-Riding Yorkshire, 4½ miles NE. of Thirsk; 778 ac., pop. 84.
Thirlestane Castle.—seat of the Earl of Lauderdale, Berwickshire, on Leader Water, near Lauder.—**2. Thirlestane Castle,** seat of Lord Napier and Ettrick, Selkirkshire, on Ettrick Water, 17 miles SW. of Selkirk; the ruin of the old castle or stronghold is in the vicinity.

Thirleton. See GREENHALGH.

Thirlmere, lake, Cumberland, 5 miles SE. of Keswick; is also called Wythburn Water and Leathes Water; is 3¼ miles long, ¼ mile broad, and 584 ft. above sea-level. Thirlmere is the property of the Manchester corporation, and the main reservoir for the water supply of that city. The level of the lake has been raised by means of an embankment at the outlet into St. John's Beck; it is 857 ft. long. The top water area of the lake when raised to the full extent of 50 ft. is 793 acres, and the holding capacity 8135 million gallons. The first contract was let in 1885 and the works for the supply of the first instalment were completed and opened in 1894. The aqueduct is nearly 96 miles long and will convey 50,000,000 gallons a day.

Thirlspot, place with inn, on E. side of Thirlmere, Cumberland, 5½ miles SE. of Keswick. Is a starting-point for the ascent of Helvellyn.

Thirlstane, mansion, adjacent to Cheltenham, Gloucestershire.

Thirlwall, par., Northumberland, 4 miles NW. of Haltwhistle; 8014 ac., pop. 610; **Thirlwall Castle,** ruin, ancient seat of the Thirlwalls, gave a night's lodging to Edward I.

Thirn, par. and vil., North-Riding Yorkshire, 4 m. SW. of Bedale; 639 ac., pop. 87.

Thirne. See THURNE.

Thirsk, par. and market town with ry. sta., N. E. R., N. R. Yorkshire, on the Cod Beck, a tributary of the Swale, 22½ miles NW. of York; par., 3250 ac., pop. 3093; P.O., T.O. Market day, *Monday*. Thirsk is divided by the stream into two parts, the Old Town and the New Town, and a little to the S. is the suburb of Sowerby. The chief architectural features of the town are the spacious market-place and the fine old church. There are mfrs. of agricultural implements, leather, and saddlery, with some malting and brewing. Numerous cattle and sheep fairs are held. Thirsk returned two members to Parliament from the time of Edward VI. until 1832, and 1 member from 1832 until 1885. **Thirsk Hall** is a seat.

Thirsk and Malton Division, parl. div. of North-Riding Yorkshire; pop. 57,915.

Thirston, East and West, with Shothaugh, par., Northumberland, on river Coquet, 9 miles S. of Alnwick; 2025 ac., pop. 216.

Thirtleby, par., East-Riding Yorkshire, 6 miles NE. of Hull; 756 ac., pop. 48.

Thistleton.—par., Rutland, 7 miles NE. of Oakham; 1379 ac., pop. 98; P.O.—**2. Thistleton,** Lancashire; P.O. See GREENHALGH WITH THISTLETON.

Thixendale, par. and ham., East-Riding Yorkshire, 8 m. SSE. of Malton; 3812 ac., pop. 211.

Thoby Priory, seat, Essex, 3½ m. NE. of Brentwood.

Thockrington, par., Northumberland, 8 miles SE. of Bellingham; 2452 ac., pop. 19.

Tholt-e-Will, recreation grounds, in Glen Mooar, Isle of Man, near Ballaskella.

Tholthorpe, par. and ham., North-Riding Yorkshire, 4 miles SW. of Easingwold; 1775 ac., pop. 171; P.O.

Thom, Loch, 1¾ by ½ m., Renfrewshire, 2 miles S. of Greenock; is a reservoir of the Greenock waterworks, called also Shaws Water reservoir.

Thomanean, seat, Kinross-shire, 2¼ m. WSW. of Milnathort.

Thomason Foss, waterfall, ¾ m. NW. of Goathland, N. R. Yorkshire.

Thomas Street, vil., S. co. Roscommon, 12 m. NW. of Athlone.

Thomaston, ruined castle, Ayrshire, 4½ miles WSW. of Maybole; said to have been erected in 1335 by a nephew of Robert the Bruce.

Thomastown.—par., ham., and vil., in co. and 4 miles NW. of Kildare—852 ac., pop. 51; vil., pop. 25. **T. House** is a seat.—**2. Thomastown,** market town and par. with ry. sta., G. S. & W. R., co. Kilkenny, on river Nore, 11 miles SSE. of Kilkenny, 20 miles N. of Waterford, and 90½ miles SW. of Dublin—par., 2041 ac., pop. 1226; town, pop. 909; P.O., T.O.; has a frieze factory, and extensive corn mills. Before the silting up of the Nore, T. was a walled town of some importance. It derives its name from Thomas Fitzanthony, an early Norman proprietor, and has some remains of an ancient church.—**3. Thomastown,** seat, 7 miles SW. of Athlone, S. co. Roscommon; P.O.—**4. Thomastown,** 4 miles W. of Arklow, S. co. Wicklow; P.O.

Thomastown Castle.—seat, in co. and 6 miles E. of Tipperary. Here in the 18th century the well-known Mr. Mathew dispensed his Quixotic hospitality; and in 1790 Theobald (Father) Mathew was born, the successful temperance reformer.—**2. Thomastown Castle,** seat, in co. and 2½ m. SW. of Louth.

Thomastown House, seat, 6 miles NE. of Parsonstown, W. King's co.

Thomley, par., Oxfordshire, 5 miles NW. of Thame; 564 ac., pop. 16.

Thomond, an ancient kingdom, in North Munster, Ireland, consisting, at the time of the English invasion, of Clare and Limerick (except the town of Limerick.

Thompson, par., Norfolk, 3 miles SSE. of Watton; 2346 ac., pop. 306; P.O.

Thompson Hill, ham., near Ecclesfield, S. div. West-Riding Yorkshire, 4 miles N. of Sheffield.

Thompsons Walls. See COLDSMOUTH AND THOMPSONS WALLS.

Thompson's Bridge, ham., 4¾ m. NE. of Swanlinbar, S. co. Fermanagh; P.O.

Thomshill, pl., in co. and 3½ m. S. of Elgin.

Thonelagee, mt., co. Wicklow, 5 m. NW. of Laragh; alt., 2684 ft.

Thong, hamlet, Kent, 3 miles SE. of Gravesend; P.O.

Thongs Bridge, vil. with ry. sta., L. & Y. R., S. div. West-Riding Yorkshire, 4½ miles S. of Huddersfield; P.O. See NETHERTHONG, also UPPERTHONG.

Thonlagee, ham., 8 m. NNE. of Arklow, SE. co. Wicklow; P.O.

Thonock, par., 1½ mile NE. of Gainsborough, Lincolnshire; 1039 ac., pop. 80; **Thonock Hall** is a seat.

Thonoge, river, 11 m. long, S. co. Tipperary, rises in Galty mountains and flows to the Suir 3½ m. S. of Caher.

Thoralby, par. and ham., North-Riding Yorkrhire, 4 m. SE. of Askrigg; 2893 ac., pop. 212; P.O.

Thoresby.—hamlet, Notts, 2 miles NW. of Ollerton. **Thoresby Hall,** seat of Earl Manvers, stands in a park of 10 miles in circuit; the original mansion, built in the 17th century, was the birthplace of Lady Mary Wortley Montagu (1690–1762).—**2. Thoresby,** York. See CARPERBY CUM THORESBY.

Thoresby, North, par. and vil. with ry. sta., Lincolnshire, 7 miles S. of Grimsby; 2571 ac., pop. 629; P.O., T.O.

Thoresby, South, par., Lincolnshire, 4 miles WNW. of Alford; 952 ac., pop. 108; P.O.

Thoresthorpe, hamlet, Lincolnshire, 1 mile N. of Alford. See SALEBY WITH THORESTHORPE.

Thoresway, par., Lincolnshire, 4½ miles SE. of Caistor; 2845 ac., pop. 220; P.O.

Thorganby, par., Lincolnshire, 6½ miles SE. of Caistor; 1569 ac., pop. 134. **Thorganby Hall** is a seat.

Thorganby with West Cottingwith, par., East-Riding Yorkshire, on river Derwent, 9 miles SE. of York; 2921 ac., pop. 345; P.O., T.O., at **West Cottingwith.**

Thorington.—ry. sta., G. E. R., Essex, 9 miles SE. of Colchester. See THORRINGTON.—**2. Thorington,** par., E. Suffolk, 3 m. SE. of Halesworth; 1448 ac., pop. 98; contains **Thorington Hall,** seat.

Thorlby. See STIRTON WITH THORLBY.

Thorley.—par., Herts, 2 miles SSW. of Bishop Stortford; 1536 ac., pop. 538; P.O.—**2. Thorley,** par. and vil., Isle of Wight, 1 mile SE. of Yarmouth; 1582 ac., pop. 129.

Thormaid, small loch, N. Caithness-shire, 4 m. SE. of Reay.

Thormanby, par., North-Riding Yorkshire, 4 miles NW. of Easingwold; 1002 ac., pop. 113; P.O.

Thorn, SE. suburb of Johnstone, Renfrewshire; P.O.

Thornaby on Tees, mun. bor. and par. (**Thornaby**), with ry. sta., N. E. R., N. R. Yorkshire, on river Tees; mun. bor. and par., 1927 ac., pop. 16,054. Though, under the name of *Thormodby*, this place is mentioned in Domesday Book, it has only recently risen into importance through the establishment of industries similar to those of Stockton-on-Tees, which stands on the opposite bank of the river. Thornaby has large ironworks and shipbuilding yards, saw-mills, potteries, and flour mills, and has a considerable trade in timber and corn. It was incorporated in 1892, before which it was called South Stockton; it still forms part of the parl. bor. of Stockton. **Thornaby Hall** is a seat.

Thornage, par. and vil., Norfolk, 2½ miles SW. of Holt and 8 miles E. of Walsingham; 1262 ac., pop. 370; P.O.

Thornborough, par. and vil., in co. and 3 miles E. of Buckingham; 2392 ac., pop. 481; P.O.; Roman relics of bronze and gold were found in a barrow opened 1839.

Thornbridge Hall, seat, Derbyshire, 2½ miles NW. of Bakewell, near Longstone sta.

Thornbrough.—par., Northumberland, 6 miles E. of Hexham; 783 ac., pop. 52.—**2. Thornbrough,** par., North-Riding Yorkshire, 2 miles NE. of Thirsk; 562 ac., pop. 18.—**3. Thornbrough,** vil., North-Riding Yorkshire, 4 miles E. of Masham.

Thornbury.—par. and market town with ry. sta., M. R., Gloucestershire, 7½ miles NW. of Yate by rail and 12 N. of Bristol; par., 4664 ac., pop. 2594; P.O., T.O. Market day, *Saturday.* Thornbury was a prescriptive incorporation, but without municipal functions or property. **Thornbury Castle,** a palatial edifice, was begun in 1511 by Edward Stafford, Duke of Buckingham, and was never completed. Thornbury Castle is also the name of a modern seat.—**2. Thornbury,** par. and vil., Devon, 5 miles NE. of Holsworthy; 2848 ac., pop. 291; P.O.—**3. Thornbury,** vil., W. R. Yorkshire, 4 miles NE. of Bradford; P.O.—**4. Thornbury,** par. and vil., Herefordshire, 4 miles NW. of Bromyard; 2399 ac., pop. 210; near the vil. are the remains of a Roman camp.

Thornbury (or **Southern**) **Division,** parl. div. of Gloucestershire; pop. 72,717.

Thornby, par., Northamptonshire, 11 miles NW. of Northampton; 1232 ac., pop. 196; P.O.

Thorncliffe, pl. with ry. sta. (**Chapeltown and Thorncliffe**), G. C. R., S. div. West-Riding Yorkshire, 8 miles N. of Sheffield. See CHAPELTOWN.

Thorncomb, hamlet, Dorset, near Blandford; the birthplace of Admiral Hood.

Thorncombe, par. and vil., Dorset, 7 miles NE. of Axminster; 5416 ac., pop. 804; P.O.

Thorncombe Park, seat, 1½ m. S. of Bramley, SW. Surrey.

Thorncot Green, hamlet, Bedfordshire, 3½ miles NW. of Biggleswade.

Thorndale, seat, E. co. Dublin, 3 m. NE. of General Post-Office, Dublin.

Thornden, hamlet, Kent, 4½ miles N. of Canterbury.

Thorndon (**All Saints**), par. and vil., E. Suffolk, 3 miles S. of Eye; 2723 ac., pop. 550; P.O.

Thorndon Hall, seat of Lord Petre, Essex, 2 miles SE. of Brentwood.

Thorne.—market town and par. with ry. stas., N. E. R. & G. C. R., S. div. W. R. Yorkshire, on river Don, 9 miles NE. of Doncaster; 13,429 ac., pop. 3818; P.O., T.O. Market day, *Wednesday.* Thorne is a small but flourishing town, and carries on a considerable trade. It has barge-building, roperies, timber-yards, and breweries.—**2. Thorne,** par., Somerset, 2½ miles NW. of Yeovil; 413 ac., pop. 92.

Thorne Falcon, par., and ry. sta. (**Thornfalcon**), G. W. R., Somerset, 3½ miles E. of Taunton; 822 ac., pop. 152.

Thorne St. Margaret, par., Somerset, 2½ miles W. of Wellington; 824 ac., pop. 102.

Thorner, par. and vil. with ry. sta., N. E. R., E. div. W. R. Yorkshire, 6 miles NE. of Leeds; 2461 ac., pop. 916; P.O., T.O.

Thornes.—hamlet, N. div. West-Riding Yorkshire, 5½ m. N. of Settle.—**2. Thornes,** eccl. dist., Wakefield par., S. div. West-Riding Yorkshire; pop. 2299; **Thornes House** is in SW. vicinity of Wakefield. See ALVERTHORPE WITH THORNES.

Thorness Bay, Isle of Wight, 3 miles SW. of West Cowes.

Thorney.—par. and ry. sta., M. & G. N. Jt. R., Cambridgeshire, 7 miles NE. of Peterborough; 17,842 ac., pop. 1781; P.O., T.O. Thorney was the seat of a monastery founded in 662; the church includes portions of the ancient abbey church, rebuilt in 1128, and made parochial in 1638.—**2. Thorney,** par., E. Notts, 2½ m. SW. of Saxilby sta. and 8 miles E. of Tuxford—par., 2250 ac., pop. 192; P.O. **T. Hall** is a seat.—**3. Thorney,** hamlet, Somerset, 2 miles SE. of Langport.—**4. Thorney,** ham., S. Bucks, 1 mile NW. of West Drayton. Here are paper mills.

Thorney, old name of island now covered by Westminster, near the ford or ferry conducting Watling Street over the Thames.

Thorney, West, par. and island, Sussex, in Chichester harbour, 6½ miles SW. of Chichester; 1228 ac., pop. 148.

Thorney Lane, hamlet, Staffordshire, 3 miles NE. of Abbots Bromley.

Thorney Wood, ry. sta., G. N. R., in co. and bor. of Nottingham.

Thorney Wood Chase, the southern division of Sherwood Forest, Notts; is now almost entirely enclosed and cultivated.

Thorneyburn, par. with ry. sta., N. B. R., Northumberland, 4½ miles NW. of Bellingham; 2980 ac., pop. 125.

Thornfield, seat, in co. and 6 miles E. of Limerick.—**2. Thornfield,** seat, 1 mile NW. of Carrickfergus, co. Antrim.

Thornford, par., Dorset, 3 miles SW. of Sherborne; 1465 ac., pop. 370; P.O.

Thorngate Hill, hamlet, North-Riding Yorkshire, 5½ m. NW. of Barnard Castle.

Thorngrafton, par., Northumberland, on the Roman wall, 4 miles NE. of Haltwhistle; 4522 ac., pop. 296.

Thorngrove House, seat, 1 m. SW. of Gillingham, N. Dorset.

Thorngumbald, par. and vil., East-Riding Yorkshire, 2 m. SE. of Hedon; 1658 ac., pop. 272; P.O.

Thornham.—par. and vil., Kent, 3½ miles E. of Maidstone; 3403 ac., pop. 579; **Thornham Court** is a seat; on the brow of the hill stand the ruins of **Thornham** (or **Godards**) **Tower,** supposed to occupy the site of an ancient Roman watch-tower.—**2. Thornham,** coast par. and vil., Norfolk, 4 miles E. of Hunstanton; 2781 ac., pop. 627; P.O., T.O.; near vil. is **Thornham Hall,** seat.

Thornham Magna, par., E. Suffolk, 3 miles SW. of Eye; 1368 ac., pop. 198; P.O.; **Thornham Hall** is the seat of Lord Henniker.

Thornham Parva, par., E. Suffolk, adjacent to Thornham Magna; 685 ac., pop. 116.

Thornhaugh, par., Northamptonshire, 5 miles SE. of Stamford; 2726 ac., pop. 201.

Thornhill.—par. and vil., Derbyshire, 3 miles E. of Castleton; 610 ac., pop. 119.—**2. Thornhill,** seat, in par. and 2 miles S. of Stalbridge, Dorset; was built by Sir James Thornhill (1676–1734), the artist; **Thornhill Spire,** on a neighbouring eminence, commemorates his patron, George I., and was erected in 1727.—**3. Thornhill,** urb. dist., par., and town, with ry. sta., L. & Y. R., S. div. W. R. Yorkshire—urb. dist. and par., 3606 ac., pop. 10,290; P.O.; the sta. is 1½ mile SW. of Dewsbury.

Thornhill.—vil. with ry. sta., G. & SW. R. (alt., 312 ft.), Dumfriesshire, on river Nith, 14 miles NW. of Dumfries; pop. 1132; P.O., T.O.; is situated 1 mile SW. of the sta., presents a neat appearance, has a brewery, and holds several fairs.—**2. Thornhill,** vil., Perthshire, 4 m. SW. of Doune and 9½ NW. of Stirling; pop. 457; P.O., T.O.

Thornhill House, seat, co. Monaghan, near Smithborough.

Thornhill Lees, eccl. dist., Thornhill and Dewsbury pars., West-Riding Yorkshire; pop. 6150; P.O., T.O.

Thornholm, par., East-Riding Yorkshire, 5 miles SW. of Bridlington; 1202 ac., pop. 84.

Thornlee, part of Braidwood vil., Lanarkshire.

Thornicombe, ham., 6 miles SW. of Turnworth, Dorset.

Thornilee, pl. with ry. sta., N. B. R., in par. and 5 miles E. of Innerleithen, Selkirkshire, near river Tweed.

Thornington, hamlet, Northumberland, 5 miles SE. of Cornhill. **T. House** is a seat of the Earl of Tankerville.

Thornley.—par. and vil. with ry. sta., N. E. R. (2 miles E.), in co. and 6 miles SE. of Durham; par., 1148 ac., pop. 2938; P.O., T.O.; has collieries.—**2. Thornley,** eccl. dist., Wolsingham par., Durham, 1½ mile S. of Tow Law; pop. 1114.

Thornley with Wheatley, par., NE. Lancashire, 7 miles W. of Clitheroe and 9 miles NE. of Preston; 3219 ac., pop. 313.

Thornliebank, town with ry. sta., C. R., Eastwood par., Renfrewshire, on Auldhouse Burn, 1½ mile SW. of Pollokshaws; pop. 2452; P.O., T.O.; has extensive works for cotton-spinning, calico-printing, and bleaching. **Thornliebank House,** seat, is in vicinity.

Thornlybank Hill, W. Renfrewshire, 3 m. SW. of Bridge of Weir; alt., 908 ft.

Thorns, hamlet, N. R. Yorkshire, 2½ m. NW. of Muker.

Thornsett, hamlet, Derbyshire, 5 miles NW. of Chapel-en-le-Frith; birthplace of James Brindley (1716–1772), the canal engineer.

Thornship, hamlet, ¾ m. SW. of Shap, Westmorland.

Thornthorpe, hamlet, East-Riding Yorkshire, 2 miles SW. of Malton.

Thornthwaite Crag, High Street, Westmorland, 5 miles NE. of Ambleside; on the top is a columnar cairn.

Thornthwaite Hall, seat, near foot of Hawes Water, Westmorland, 3½ miles W. of Shap; the scene of one of Anthony Trollope's novels.

Thornthwaite cum Braithwaite, eccl. dist. (ry. sta., **Braithwaite,** C. K. & P. R.), Crosthwaite par., Cumberland, 3 miles NW. of Keswick; pop. 548; P.O., T.O., called **Thornthwaite.**

Thornthwaite with Padside, par., E. div. W. R. Yorkshire, 4 miles S. of Pateley Bridge; 3475 ac., pop. 178.

Thornton.—par., in co. and 4 miles NE. of Buckingham; 1347 ac., pop. 78; contains **Thornton Hall,** seat.—**2. Thornton,** urb. dist. and par., N. Lancashire; urb. dist. and par., 2996 ac., pop. 3108; P.O., T.O.; extends 4 m. S. of Fleetwood.—**3. Thornton,** par., SW. Lancashire, 6½ miles N. of Liverpool; 774 ac., pop. 265.—**4. Thornton,** par., Leicestershire, 5½ miles NE. of Market Bosworth; 2092 ac., pop. 510; P.O.—**5. Thornton,** par., Lincolnshire, 1½ mile SW. of Horncastle; 1281 ac., pop. 66.—**6. Thornton,** par., Northumberland, 4½ miles SW. of Berwick on Tweed; 1375 ac., pop. 109.—**7. Thornton,** hamlet, Warwickshire, 4 miles W. of Kineton.—**8. Thornton,** par., East-Riding Yorkshire, 4 miles SW. of Pocklington; par., 2327 ac., pop. 137.—**9. Thornton,** hamlet, North-Riding Yorkshire, 4½ miles NW. of Stokesley.—**10. Thornton,** par. with ry. sta., G. N. R. (alt., 816 ft.), in co. bor. of Bradford, N. div. W. R. Yorkshire; 2250 ac., pop. 5551; P.O., T.O. Thornton shares in the industries of Bradford. **Thornton Moor,** 2 miles W., contains a high-level reservoir of the Bradford water supply; top water area, 46¼ ac., holding capacity, 175 million gallons.—**11. Thornton,** 5¼ miles SW. of Skipton, N. div. West-Riding Yorkshire. See THORNTON IN CRAVEN.—**12. Thornton,** ham., 1½ mile N. of Milford Haven, Pembrokeshire.

Thornton.—place with hotel, Banffshire, 4 miles E. of Keith; P.O.—**2. Thornton,** vil. with ry. sta. (**Thornton Junction**), N. B. R., Markinch par., and *quoad sacra* par., partly also in Kinglassie and Dysart pars., Fife—*quoad sacra* par., pop. 1830; vil., 3 miles S. of Markinch and 5 miles N. of Kirkcaldy; pop. 1147; P.O., T.O.

Thornton, East and **West,** 2 pars., Northumberland, 7 miles W. of Morpeth—E. T., 1037 ac., pop. 52; W. T., 1066 ac., pop. 72.

Thornton Abbey, ry. sta., G. C. R., Lincolnshire, 4 miles SE. of New Holland; adjacent are the ruins of **Thornton Abbey,** founded in 1139. See THORNTON CURTIS.

Thornton Bridge, par., North-Riding Yorkshire, on river Swale, 4 m. NE. of Boroughbridge; 1091 ac., pop. 48.

Thornton Castle, seat, Kincardineshire, 3 miles W. of Laurencekirk.

Thornton Curtis, par. and vil. (ry. sta., **Thornton Abbey,** G. C. R., 1½ mile NE.), Lincolnshire, 8½ miles NE. of Brigg; 4934 ac., pop. 477; P.O.

Thornton Dale, par. and ry. sta., N. E. R., North-Riding Yorkshire, 3 miles E. of Pickering; 9689 ac., pop. 1030; P.O., T.O., called **Thornton le Dale.**

Thornton Force. See THORNTON IN LONSDALE.

Thornton Hall, seat. See THORNTON WATLASS.

Thornton Hall, pl. with ry. sta., C. R. (alt., 384 ft.), Lanarkshire, 1 mile SE. of Busby and 3 miles W. of East Kilbride; P.O.

Thornton Heath, eccl. dist. and ry. sta., L. B. & S. C. R., Croydon par., Surrey, on N. side and in bor. of Croydon; pop. 13,887; P.O., T.O.

Thornton Hough, or **Thornton Mayow,** par., Cheshire, 2 miles NE. of Neston; 1536 ac., pop. 547; P.O., T.O. **Thornton Manor** is a seat.

Thornton Junction, ry. sta., Fife. See THORNTON.

Thornton Risebrough, par., North-Riding Yorkshire, 3 miles SW. of Pickering; 605 ac., pop. 32.

Thornton Rust, par., North-Riding Yorkshire, 3 miles SE. of Askrigg; 1941 ac., pop. 110.

Thornton Steward, par., North-Riding Yorkshire, on r. Ure, 5 m. SE. of Leyburn; 2399 ac., pop. 232; P.O. **T. Hall** is a seat.

Thornton Watlass, par. and seat, North-Riding Yorkshire, 3 miles SW. of Bedale; 1482 ac., pop. 164; P.O.

Thornton in Craven, par. and vil. with ry. sta., N. div. W. R. Yorkshire, 5¼ miles SW. of Skipton; 5437 ac., pop. 4411; P.O., T.O.

Thornton in Lonsdale, par., W. R. Yorkshire, 1 mile NW. of Ingleton; 7484 ac., pop. 300. **Thornton Scar** is a picturesque cliff 300 ft. high, and **Thornton Force** is a cascade of about 90 ft. in fall.

Thornton le Beans, par., North-Riding Yorkshire, 3 miles SE. of Northallerton; 1692 ac., pop. 192.

Thornton le Clay, par., North-Riding Yorkshire, 7 miles SW. of Malton; 898 ac., pop. 228; P.O.

Thornton le Dale, N. R. Yorkshire; P.O. See THORNTON DALE.

Thornton le Fen, par., Lincolnshire, 7½ miles NW. of Boston; 1666 ac., pop. 239.

Thornton le Moor.—par., Lincolnshire, 6 miles SW. of Caistor; 1533 ac., pop. 102.—**2. Thornton le Moor,** par., North-Riding Yorkshire, 4½ miles NW. of Thirsk; 1527 ac., pop. 323; P.O.

Thornton le Moors, par., Cheshire, 6 miles NE. of Chester; 1232 ac., pop. 130; P.O.

Thornton le Street, par. and seat (of the Earl of Cathcart), North-Riding Yorkshire, 3 miles N. of Thirsk; 10 ac., pop. 105; P.O.

Thornton on the Hill, par., North-Riding Yorkshire, 3 miles N. of Easingwold; 1109 ac., pop. 38.

Thornville, par., E. div. W. R. Yorkshire, 5 miles S. of Boroughbridge; 265 ac., pop. 22.

Thornwood, hamlet, North Weald Bassett par., Essex, 2½ m. NE. of Epping; P.O., called **Thornwood Common.**

Thornwood, vil., Lanarkshire, near Uddingston sta. and 4 m. N. of Hamilton; pop. 593.

Thornyhive, small bay, Kincardineshire, 2 m. S. of Stonehaven.

Thoroton, par., Notts, 8 miles SW. of Newark; 786 ac., pop. 88; contains **Thoroton Hall,** seat.

Thorp.* See also THORPE.

Thorp Arch, par. and vil. with ry. sta., N. E. R. (for Boston Spa), E. div. W. R. Yorkshire, on river Wharfe, 3½ miles NW. of Tadcaster; 1529 ac., pop. 380; P.O.; near vil. is **Thorp Arch Hall,** seat.

Thorp Perrow, seat, 2 m. S. of Bedale, N. R. Yorkshire.

Thorpe.—See also THORP.—**2. Thorpe,** Essex, 12 miles SE. of Colchester. See THORPE LE SOKEN.—**3. Thorpe,** par. and vil. with ry. sta. (**Thorpe Cloud**), L. & NW. R., Derbyshire, on river Dove, 3 miles NW. of Ashbourne; 1125 ac., pop. 175; P.O.; the conical hill called **Thorpe Cloud** is 900 ft. high.—**4. Thorpe.** ry. sta., M. R., in co. and 6 miles SW. of Lincoln. See THORPE ON THE HILL.—**5. Thorpe,** 2 miles E. of Norwich, Norfolk; P.O., T.O. See THORPE NEXT NORWICH.—**6. Thorpe,** seat and chief Norwich terminus of G. E. R., Norfolk, in co. bor. of Norwich.—**7. Thorpe,** par., Notts, 3½ miles NE. of Tuxford; 722 ac., pop. 66.—**8. Thorpe,** ry. sta., L. & NW. R., Northamptonshire. See THORPE ACHURCH.—**9. Thorpe,** fishing vil., Suffolk, 2 miles NE. of Aldeburgh; P.O.; **Thorpe Ness** is a low sandy point.—**10. Thorpe,** Suffolk.—**11. Thorpe,** par. and vil., Surrey, 1½ mile NW. of Chertsey; 1563 ac., pop. 508; P.O., T.O. **Thorpe Place** is a seat.—**12. Thorpe,** hamlet, Westmorland, 2 miles SW. of Penrith.—**13. Thorpe,** par., East-Riding Yorkshire, 1½ mile NE. of Howden; 265 ac., pop. 66.—**14. Thorpe,** hamlet, E. R. Yorkshire, 2 miles W. of Bridlington.—**15. Thorpe,** hamlet, E. R. Yorkshire, 1 mile SE. of Patrington.—**16. Thorpe,** 1 mile W. of Robin Hood's Bay and 5 miles SE. of Whitby, N. R. Yorkshire; P.O. See WYCLIFFE WITH THORPE.—**17. Thorpe,** eccl. dist., Halifax par., W. R. Yorkshire; pop. 330.—**18. Thorpe,** par., W. R. Yorkshire, 4 miles SE. of Leeds; 548 ac., pop. 826.—**19. Thorpe,** or **Thorpe sub Montem,** par., N. div. W. R. Yorkshire, 6 miles NE. of Skipton; 1133 ac., pop. 46.

Thorpe, East. See EASTHORPE.—**2. Thorpe, East,** hamlet, E. R. Yorkshire, 2 miles N. of Market Weighton.

Thorpe, Little, See THORPE PARVA, also LITTLE-THORPE.

Thorpe, West. See THORPE IN THE FALLOWS.

Thorpe Abbots, par. and seat, Norfolk, on river Waveney, 4½ miles E. of Diss; 1169 ac., pop. 208; P.O.

Thorpe Achurch, par. (ry. sta. **Thorpe,** L. & NW. R.), Northamptonshire, on river Nen, 3½ miles NE. of Thrapston and 3½ miles SW. of Oundle; 1609 ac., pop. 176.

Thorpe Acre, 1½ mile NW. of Loughborough, Leicestershire; P.O. See DISHLEY WITH THORPE ACRE.

Thorpe Arnold, par., Leicestershire, 1½ mile NE. of Melton Mowbray; 1788 ac., pop. 117.

Thorpe Audlin, par., E. div. W. R. Yorkshire, 4 miles SE. of Pontefract; 1310 ac., pop. 263.

Thorpe Bassett, par. and vil., East-Riding Yorkshire, 4 miles E. of Malton; 2086 ac., pop. 170.

Thorpe Bochart, par., Notts. See THORPE IN THE GLEBE.

Thorpe Bulmer, par., Durham, 4 miles NW. of Hartlepool; 852 ac., pop. 22.

Thorpe Cloud, hill, Derbyshire. See THORPE.

Thorpe Constantine, par. and seat, Staffordshire, 4 miles NE. of Tamworth; 961 ac., pop. 84.

* *Thorp*, or *Thorpe*, signifies "a farmhouse," "a hamlet," "a village."

Thorpe Culvert, ry. sta., G. N. R., Lincolnshire, 1½ mile NW. of Wainfleet. See THORPE ST. PETER.

Thorpe Hall, seat, 1½ mile W. of Peterborough, Northampton.

Thorpe Hamlet, Norfolk; P.O. See THORPE.

Thorpe Hesley, eccl. dist., Ecclesfield, Rotherham, and Wath upon Dearne pars., S. div. West-Riding Yorkshire, near Rotherham; pop. 2683; P.O.

Thorpe Langton, par., Leicestershire, 3½ m. N. of Market Harborough; 1175 ac., pop. 106; P.O., called **Langton Thorpe.**

Thorpe Latimer, hamlet, Lincolnshire, 5½ miles SE. of Sleaford.

Thorpe Lee, seat, 1 mile SE. of Egham, Surrey.

Thorpe Lubenham, par. and seat, Northamptonshire, 2 miles W. of Market Harborough; 365 ac., pop. 26.

Thorpe Malsor, par., Northamptonshire, 2 miles NW. of Kettering; 925 ac., pop. 175; contains **Thorpe Malsor Hall,** seat.

Thorpe Mandeville, par. and seat, Northamptonshire, 6 miles NE. of Banbury; 1030 ac., pop. 147; P.O., T.O.

Thorpe Market, par. and vil., Norfolk, 4 miles NW. of North Walsham; 1318 ac., pop. 213; P.O.

Thorpe Morieux, par. and vil., W. Suffolk, 3 miles NE. of Lavenham and 9 miles SE. of Bury St. Edmunds; 2497 ac., pop. 370; P.O.

Thorpe Parva, Billingford with, eccl. dist., Billingford par. and Scole with Thorpe Parva and Frenze par., Norfolk; pop. 191.

Thorpe St. Matthew, eccl. dist., Thorpe St. Andrew par., Norfolk, in bor. of Norwich; pop. 6450. See THORPE.

Thorpe St. Peter, par. and vil. (ry. sta., **Thorpe Culvert,** G. N. R.), Lincolnshire, 1½ mile NW. of Wainfleet; 3147 ac., pop. 473.

Thorpe Salvin, par. and vil., S. div. W. R. Yorkshire, 1 mile SE. of Kiveton Park sta. and 5 miles NW. of Worksop; 2296 ac., pop. 399; P.O.

Thorpe Satchville, par. and seat, Leicestershire, 5 m. S. of Melton Mowbray; 1330 ac., pop. 217; P.O., T.O.

Thorpe Stapleton, par., E. div. W. R. Yorkshire, 3½ m. SE. of Leeds; 294 ac., pop. 20.

Thorpe Thewles, vil. with ry. sta., N. E. R., Durham, 4 miles NW. of Stockton; P.O.

Thorpe Tilney, par., Lincolnshire, 8 m. NE. of Sleaford; 1929 ac., pop. 98.

Thorpe Underwood, hamlet and seat, Northamptonshire, 1 mile W. of Rothwell.

Thorpe Underwoods, par., E. div. W. R. Yorkshire, on river Ure, 9 miles NW. of York; 2246 ac., pop. 99.

Thorpe Willoughby, par., E. div. W. R. Yorkshire, 2 m. SW. of Selby; 463 ac., pop. 155.

Thorpe by Ixworth, par., Suffolk. See IXWORTH THORPE.

Thorpe by Water, par., Rutland, 3 miles SE. of Uppingham; 689 ac., pop. 61.

Thorpe in Balne, par., W. R. Yorkshire, 5½ miles NE. of Doncaster; 1865 ac., pop. 129.

Thorpe in the Fallows, par., in co. and 7 miles NW. of Lincoln; 873 ac., pop. 35.

Thorpe in the Glebe, par., Notts, 6 miles NE. of Loughborough; 863 ac., pop. 37.

Thorpe le Soken, small town and par. with ry. sta., G. E. R., Essex, 12 miles SE. of Colchester; 3315 ac., pop. 1065; P.O., T.O. **Thorpe Hall** is a seat.

Thorpe le Street, par., E. R. Yorkshire, 3 miles NW. of Market Weighton; 676 ac., pop. 29.

Thorpe le Willows, par., North-Riding Yorkshire, 5 miles NE. of Easingwold; 471 ac., pop. 33.

Thorpe near Wainfleet. See THORPE ST. PETER.

Thorpe next Haddiscoe, par., Norfolk, 8 miles SW. of Yarmouth; 834 ac., pop. 92.

Thorpe next Norwich, par., Norfolk, 2 miles E. of Norwich; 1855 ac., pop. 2424; P.O., T.O., called **Thorpe.**

Thorpe on the Hill, par. and ry. sta., M. R., in co. and 6 m. SW. of Lincoln; 1835 ac., pop. 293; P.O., T.O.

Thorpe sub Montem, N. div. West-Riding Yorkshire. See THORPE.

Thorpe under Stone, hamlet, N. R. Yorkshire, 3 miles W. of Richmond.

Thorpe upon Ouse. See BISHOP THORPE.

Thorpland. See WALLINGTON WITH THORPLAND.

Thorpland Hall, 1½ mile NE. of Fakenham, Norfolk.

Thorrington, par. and ry. sta. (**Thorington**), G. E. R., Essex, 7 m. SE. of Colchester; 2058 ac., pop. 382; P.O.

Thorrington Street, 3 m. E. of Nayland, Suffolk; P.O.

Thor's Cave, wide cavity and ry. sta., N. S. R., overlooking the river Manifold, Staffordshire, near Wetton.

Thorverton, par. and vil. with ry. sta., G. W. R., Devon, 7 miles N. of Exeter; 4104 ac., pop. 813; P.O., T.O.

Thousla Rock, in Calf Sound, Isle of Man.

Thoydon, Essex. See THEYDON.

Thrandeston, par., E. Suffolk, 2½ miles NW. of Eye; 1386 ac., pop. 271; P.O.

Thrang Slate Quarry, near Langdale Church, Westmorland, 5 miles W. of Ambleside.

Thrapston, market town and par. with ry. stas., L. & NW. and M. Rys., Northamptonshire, on river Nen, 8½ m. SW. of Oundle and 21 miles NE. of Northampton; 1150 ac., pop. 1747; P.O., T.O. Market day, *Tuesday.* Thrapston had a ruined hermitage in the time of Henry VIII. It possesses a considerable trade by means of the Nen. **Thrapston House** is a seat.

Threapland. See BOTHEL AND THREAPLAND.

Threapwood, par., Cheshire, 3 miles SW. of Malpas; 249 ac., pop. 305; P.O., T.O.

Threave Castle, ruin, Kirkcudbrightshire, on an island in river Dee, 1½ m. W. of Castle-Douglas; was built near the close of the 14th century by Archibald, third Earl of Douglas. **Threave House** is a modern seat.

Threekingham, par., Lincolnshire, 6 miles S. of Sleaford; 1540 ac., pop. 155; P.O., called **Threekingham;** at one time an old Danish settlement.

Three Ashes, pl., 6 miles from Ross, Herefordshire; P.O.

Three Barrow Down, hill, Kent, 6 miles NW. of Dover; has 3 large tumuli, and an encampment defended by a deep fosse.

Three Barrows Tor, Dartmoor, Devon, 4 miles N. of Ivybridge; alt., 1524 ft.

Three Bridges, vil. and ry. sta., L. B. & S. C. R., in N. of Sussex, 8½ miles S. of Red Hill Junction; P.O., T.O.

Three Castle Head, prom., S. entrance to Dunmanus Bay, SW. co. Cork; at the foot is Dun Lough with the 3 castles of the O'Mahony sept, from which it takes its name.

Three Castles, seat, in co. and 5 m. NW. of Kilkenny; P.O.

Three Cocks, pl. with ry. sta., Cam. R. and M. R., Brecknockshire, 4½ miles SW. of Hay; P.O., T.O.

Three Counties, ry. sta., G. N. R., border of Bedford, Cambridge, and Herts, named after the Three Counties Lunatic Asylum, between Biggleswade and Hitchin.

Three Fathom Bank, 3 m. W. of Maryport, Cumberland.

Three Hole Bridge, vil., on border of Cambridgeshire and Norfolk, 6 miles NE. of March; P.O.

Three Legged Cross, ham., Dorset, 4 miles W. of Ringwood; P.O.

Three Mile Cross, hamlet, 3 miles S. of Reading, Berks; P.O.

Three Mile House, place, in co. and 4 miles SW. of Monaghan; P.O.

Three Mile Water, riv., E. co. Wicklow, flows to the Irish Sea, 3½ m. SE. of Wicklow Head.

Three Pikes.—mt., W. Durham, 3½ m. SW. of Wear Head; alt., 2133 ft.—**2. Three Pikes,** mt., W. Northumberland, 3 m. NE. of Kielder sta.; alt., 1365 ft.

Three Rock Mountain, in co. and 6 miles S. of Dublin; alt., 1479 ft.

Three Shire Stones.—at meeting-point of Lancashire, Cumberland, and Westmorland, 7 miles W. of Ambleside.—**2. Three Shire Stones,** at meeting-point of Cheshire, Derbyshire, and Staffordshire, 2 miles N. of Flash.

Three Sisters, cape, near Smerwick Harbour, W. co. Kerry.

Three Tarns, lakelet, in dip below Bowfell, Cumberland.

Three Tops, mt., co. Donegal, 5 m. NW. of Stranorlar; alt., 1181 ft.

Threekingham House, seat, Lincolnshire. See THRECKINGHAM.

Threepland Burn, affl. of White Cart, SE. Renfrewshire, 2½ m. SE. of Eaglesham.

Threestone Hill, mt., on borders of Banffshire and Aberdeenshire, 12 m. S. of Dufftown; alt., 2065 ft.

Threetrouts, rivulet, NE. co. Wicklow; rises in the Glen of the Downs, and flows 4 miles to the Irish Sea.

Threlkeld, par. and vil. with ry. sta., C. K. & P. R., Cumberland, 3½ miles NE. of Keswick—par., 5957 ac., pop. 525; P.O., T.O.; **Threlkeld Hall,** once the residence of Sir Lancelot Threlkeld, a powerful knight in the reign of Henry VII., is now a farmhouse.

Thremhall, pl., with vestiges of priory (13th century), Essex, 2¾ miles NE. of Bishop Stortford.

Threshfield, par. and vil. with ry. sta. (**Grassington and**

T.), M. R., N. div. W. R. Yorkshire, on river Wharfe, 8 miles N. of Skipton; 2648 ac., pop. 124; P.O.

Thresthwaite Glen, Westmorland, between Ullswater and Windermere; is traversed by Pasture Beck, and leads from Low Hartsop to Troutbeck.

Threxton, par., Norfolk, on river Wissey, 2 miles W. of Watton; 1074 ac., pop. 64; there is a Roman camp, and Roman relics have been found.

Thribergh, Yorkshire. See THRYBERGH.

Thriepmuir, reservoir, Edinburgh water supply, on Bavelaw Burn, SW. Edinburghshire, 2 m. S. of Balerno.

Thrieve Castle. See THREAVE CASTLE.

Thrigby, par., Norfolk, 5 miles NW. of Yarmouth; 585 ac., pop. 69.

Thrimby, eccl. dist., par., and vil., Westmorland, 3 miles N. of Shap—dist., pop. 409; par., 1574 ac., pop. 59.

Thringstone, par., Leicestershire, 1½ mile NE. of Swannington and 4 miles E. of Ashby de la Zouch; 872 ac., pop. 1238; P.O.

Thrintoft, par. and vil., North-Riding Yorkshire, 2½ miles W. of Northallerton; 1240 ac., pop. 111.

Thriplow, par., in co. and 7 miles SW. of Cambridge; 2501 ac., pop. 428; P.O., T.O.; **Thriplow Heath** was the rendezvous of the army under Fairfax and Cromwell in July 1647.

Thrislington, par., Durham, 1½ mile E. of Ferryhill and 6½ miles SE. of Durham; 595 ac., pop. 89.

Thrivewell, vil., Northumberland, 10 m. E. of Bellingham.

Throapham, par., S. div. W. R. Yorkshire, 6½ miles SW. of Tickhill; 1060 ac., pop. 90.

Throckenholt, pl., 4 miles NW. of Murrow sta., Cambridgeshire; P.O.

Throcking, par., Herts, 1½ mile NW. of Buntingford; 2206 ac., pop. 396.

Throckington. See THROCKRINGTON.

Throckley, par., Northumberland, 6 m. NW. Newcastle on Tyne, in Newburn urb. dist.; 771 ac., pop. 2063.

Throckmorton, par., Worcestershire, 2 miles NE. of Pershore; 1522 ac., pop. 109.

Throop, vil., Hants, on river Stour, 3 m. NW. and in parl. bor. of Christchurch; P.O.

Throope, hamlet, Wilts, 3 miles SW. of Wilton.

Throphill, par., Northumberland, 5 m. W. of Morpeth; 960 ac., pop. 23.

Thropton, par. and vil., Northumberland, on river Coquet, 3 miles W. of Rothbury; 847 ac., pop. 213; P.O.

Throsk Platform, ry. sta., C. R., Stirlingshire, between Airth sta. and Alloa.

Throston, par. and town, Durham, on W. side and within mun. bor. of Hartlepool; par., 490 ac., pop. 7635; P.O., T.O.

Throston Rural, par., adjoining above; 1093 ac., pop. 710.

Throwleigh, par. and vil., Devon, 6½ miles SE. of Okehampton; 2981 ac., pop. 241; P.O.

Throwley.—par. and vil., Kent, 4 miles SW. of Faversham; 3257 ac., pop. 507; P.O., called **Throwley Forstal;** the par. contains **Throwley House,** seat; the church occupies the site of a priory founded 1153.—**2. Throwley,** hamlet, Staffordshire, 1½ mile NW. of Ilam.

Throxenby, par., N. R. Yorkshire, 2 m. W. of Scarborough, in Scalby urb. dist.; 1394 ac., pop. 448.

Thrumpton, par., in co. and 7 miles SW. of Nottingham, on river Trent; 1014 ac., pop. 167; P.O., T.O.; **Thrumpton Hall** is a seat.

Thrumster, hamlet with ry. sta., H. R., 4½ miles SW. of Wick, Caithness; P.O.; **Thrumster House,** seat, is 1 mile NE. of hamlet.

Thrup, par., Oxfordshire, 2 miles SE. of Woodstock; 816 ac., pop. 106.

Thrupp.—hamlet, Berks, 2 miles NE. of Faringdon.—**2. Thrupp,** hamlet, Northamptonshire, 2 miles NE. of Daventry.—**3. Thrupp,** par., Gloucestershire; 912 ac., pop. 1284; contains **The Thrupp,** seat; post-town, Stroud.

Thruscross, par. and vil., E. div. W. R. Yorkshire, 6½ m. N. of Otley; 6529 ac., pop. 181.

Thrushelton, par., Devon, 9 miles N. of Tavistock; 4378 ac., pop. 327.

Thrussington, par. and vil., Leicestershire, on river Wreak, ½ mile N. of Rearsby sta. and 8 miles NE. of Leicester; par., 2033 ac., pop. 456; P.O.

Thruxton.—par., Hants, 5½ miles W. of Andover; 1565 ac., pop. 278; P.O.; Roman pavement was discovered here in 1823.—**2. Thruxton,** par., in co. and 6 miles SW. of Hereford; 428 ac., pop. 67.

Thrybergh, par., vil., and seat, S. div. W. R. Yorkshire, on river Don, 3½ miles NE. of Rotherham; 1318 ac., pop. 489; P.O. **T. Park** is a seat.

Thulachan Loch, S. Caithness-shire, 8 m. NW. of Dunbeath.

Thulston, hamlet, in co. and 4 miles SE. of Derby; P.O.

Thunderbridge, hamlet, S. div. West-Riding Yorkshire, 5½ miles SE. of Huddersfield.

Thunderfield Castle, extensive moated ground, Horne with Harrowsley par., Surrey, 3 miles SW. of Godstone; is said to have been the site of a palace of King Athelstane.

Thundergay, pl., NW. Arran, 3 miles SW. of Loch Ranza.

Thunderley, ham., Essex, 2 m. SE. Saffron Walden.

Thundersley, par., Essex, 1½ mile SW. of Rayleigh; 2545 ac., pop. 809; P.O.

Thundridge, par., Herts, 2 miles N. of Ware; 2206 ac., pop. 396.

Thurcaston, par., in co. and 4 miles N. of Leicester; 1177 ac., pop. 268; birthplace of Bishop Latimer (1472–1554).

Thurcross, Yorkshire. See THRUSCROSS.

Thurgarton.—par., Norfolk, 4½ miles SW. of Cromer; 972 ac., pop. 219.—**2. Thurgarton,** par. and vil. with ry. sta., M. R., Notts, 3 miles S. of Southwell and 10 miles NE. of Nottingham; 2573 ac., pop. 321; P.O., T.O.; near vil. is **Thurgarton Priory,** seat; the parish church was the church of the priory, which was founded in 1130.

Thurgoland, par. and vil., S. div. W. R. Yorkshire, 5 miles SW. of Barnsley; 2222 ac., pop. 1777; P.O.

Thurland Castle, seat, N. Lancashire, 2½ miles W. of Burton in Lonsdale.

Thurlaston.—par. and vil., in co. and 6 miles SW. of Leicester; 2575 ac., pop. 526; P.O.—**2. Thurlaston,** pl., Warwickshire, 3 miles SW. of Rugby; 1823 ac., pop. 296; P.O.

Thurlbear, par., Somerset, 3½ miles SE. of Taunton; 982 ac., pop. 172.

Thurlby.—hamlet, Lincolnshire, 2 miles E. of Alford.—**2. Thurlby,** par. and vil. with ry. sta., G. N. R., Lincolnshire, 2 m. S. of Bourne; 3936 ac., pop. 726; P.O.

Thurlby (by Newark), par., Lincolnshire, on river Witham, 8½ miles NE. of Newark and 7 miles SW. of Lincoln; 1847 ac., pop. 106; **Thurlby Hall** is the seat of the Bromhead family.

Thurleigh, par. and vil., in co. and 5½ miles N. of Bedford: 3418 ac., pop. 485; P.O.

Thurles, market town, urb. dist., and par., with ry. sta., G. S. & W. R., mid. co. Tipperary, on river Suir, 29 miles N. of Clonmel, 78 miles NE. of Cork, and 87 miles SW. of Dublin—par., 8268 ac., pop. 5194; urb. dist., 1274 ac., pop. 4411; P.O., T.O. Market days, *Tuesday* and *Saturday.* Thurles is situated in a rich and populous district. It contains the cathedral of the R. C. archbishopric of Cashel, and several convents and colleges.

Thurlestone.—par., Devon, on the coast, 4 miles SW. of Kingsbridge; 1743 ac. (135 water), pop. 354; **Thurlestone Rock** is an insulated arched rock.—**2. Thurlestone,** 8 miles SW. of Barnsley, S. div. West-Riding Yorkshire; P.O., T.O. See THURLSTONE.

Thurlow, Great, par. and vil., Suffolk, 3½ m. N. of Haverhill; 2055 ac., pop. 346; gives title to Lord Thurlow, descendant of Lord Chancellor Thurlow (1732–1806); P.O., T.O.

Thurlow, Little, par. and vil., W. Suffolk, adjacent to Great Thurlow; 1413 ac., pop. 289; P.O., T.O.; **Thurlow Park** is an Elizabethan seat, built early in 17th century by Lord Mayor Soame.

Thurloxton, par., Somerset, 4 miles SW. of Bridgwater; 563 ac., pop. 157; P.O., T.O., at **Thurloxton Cross.**

Thurlston.—Derbyshire. See THULSTON.—**2. Thurlston,** Suffolk. See WHITTON CUM THURLSTON.

Thurlstone, urb. dist. and par., S. div. W. R. Yorkshire, 1½ mile NW. of Penistone and 8 miles SW. of Barnsley—urb. dist. and par., 8116 ac., pop. 2992; has mfrs. of woollen cloth.

Thurlton, par. and vil., Norfolk, 3½ miles E. of Loddon; 1196 ac., pop. 380.

Thurmaston, urb. dist. and small town, in co. and 3½ miles NE. of Leicester, on river Soar; urb. dist. (containing N. and S. T. pars.), 1762 ac., pop. 1732; P.O., T.O.

Thurmaston, North and **South,** 2 adjoining pars., Leicestershire, in T. urb. dist.—**N. T.,** 528 ac., pop. 513; **S. T.,** 1234 ac., pop. 1219; framework knitting is carried on. **T. Hall** is a seat.

Thurnby, par. with ry. sta. (**Thurnby and Scraptoft**),

L. & NW. and G. N. Jt. R., in co. and 3½ miles E. of Leicester; 614 ac., pop. 234; P.O., T.O.

Thurne, par., Norfolk, 4 miles N. of Acle; 653 ac., pop. 176; P.O.

Thurnham.—par., N. Lancashire, 4½ miles S. of Lancaster; 1658 ac., pop. 540; contains **Thurnham Hall,** seat, near ruins of Thurnham Abbey, or COCKERSAND ABBEY: which see.—**2. Thurnham,** Kent. See THORNHAM.

Thurning.—par., Northamptonshire, 5 miles SE. of Oundle; 1016 ac., pop. 136.—**2. Thurning,** par., Norfolk, 4 miles NE. of Foulsham; 1598 ac., pop. 147; contains **Thurning Hall,** seat.

Thurnscoe, par. and vil. with ry. sta. (**Hickleton and Thurnscoe**), H. B. & W. R. R., S. div. W. R. Yorkshire, 2 miles NE. of Darfield and 9 miles SW. of Kirk Smeaton by rail; 2366 ac., pop. 1671; P.O., T.O.

Thurrock, Grays, Essex. See GRAYS THURROCK.

Thurrock, Little, or **East Thurrock,** par., Essex, 1 mile E. of Grays sta., which is 2 miles NW. of Tilbury sta. and 20 miles E. of Fenchurch Street sta., London; 1349 ac., pop. 1198; P.O.

Thurrock, West, par., Essex, on river Thames, 1½ mile W. of Grays sta.; 2996 ac., pop. 3127; P.O., T.O.; contains Purfleet.

Thursby, par. and vil., Cumberland, 4½ miles NE. of Wigton; 3140 ac., pop. 496; P.O., T.O.

Thurscross, Yorkshire. See THRUSCROSS.

Thursford, par. and vil. with ry. sta., M. & G. N. Jt. R., Norfolk, 5 miles NE. of Fakenham; 1353 ac., pop. 229; P.O.; near vil. is **Thursford Hall,** an Elizabethan seat.

Thurshelton, par., Devon. See THRUSHELTON.

Thursley, par. and vil., Surrey, 5½ miles SW. of Godalming; 4015 ac., pop. 672; P.O., T.O.

Thurso.—seaport, police burgh, and par., Caithness, on Thurso Bay, at the mouth of river Thurso, 20¾ miles NW. of Wick by rail and 25 SW. of Stromness by sea—par., 21,189 ac., pop. 5406; burgh, pop. 3723; P.O., T.O. Market day, *Friday*. Thurso has a small harbour, which is obstructed by a bar at the mouth of the river, but there is a good pier and roadstead at Scrabster. Grain and the well-known Caithness flag-stones for paving are exported. The fisheries in Dunnet Bay are productive. In the town hall is a museum containing a collection of fossils and plants made by Robert Dick (1811–1866), a local baker, who acquired some eminence as a botanist and geologist. Thurso (from the Norse Thors-a—*i.e.* Thor's river) is an ancient place, and was a great centre of trade between Scotland and the Scandinavian countries. It was made a burgh of barony in 1633, and for nearly 2 centuries afterwards was practically the county town of Caithness. **Thurso Castle** is the seat of the Sinclairs of Ulbster.—**2. Thurso,** river, Caithness; rises in the SW. of Halkirk par., and flows 27 miles NE. and N. to Thurso Bay at Thurso.

Thurstaston, par. and vil. with ry. sta., L. & NW. & G. W. Jt. R., Cheshire, on the estuary of the Dee, 2¾ miles SE. of West Kirby; 946 ac., pop. 141.

Thurston, par. and vil. with ry. sta., G. E. R., W. Suffolk, 4 miles E. of Bury St. Edmunds; 2223 ac., pop. 600; P.O., T.O.; near vil. is **Thurston House,** seat.

Thurston, seat, Haddingtonshire, 5 miles SE. of Dunbar.

Thurston Water, or CONISTON WATER: which see.

Thurstonfield, vil., Cumberland, 5½ miles W. of Carlisle.

Thurstonland, urb. dist. and par., S. div. W. R. Yorkshire, 4½ miles SE. of Huddersfield; urb. dist. and par., 2107 ac., pop. 865; is a local government district.

Thurton, par. and vil., Norfolk, 2½ miles NW. of Loddon; 783 ac., pop. 209; P.O., T.O.

Thurvaston. See OSLESTON AND THURVASTON.

Thuxton, par. and ry. sta., G. E. R., Norfolk, 4½ miles SE. of Dereham; 1115 ac., pop. 67.

Thwaite, or **Thwaite St. George.**—par., E. Suffolk, 4½ miles SW. of Eye; 833 ac., pop. 105; P.O.—**2. Thwaite,** hamlet, North-Riding Yorkshire, 1 mile NW. of Muker; there is an iron ore mine in the vicinity.—**3. Thwaite,** Norfolk. See ALBY WITH THWAITE.

Thwaite St. Mary, par., Norfolk, 3 miles SW. of Loddon; 681 ac., pop. 78.

Thwaites, vil. with ry. sta., M. R., ¾ m. E. of Keighley, Yorkshire.

Thwing, par. and vil., East-Riding Yorkshire, 6 miles SW. of Hunmanby and 9 miles W. of Bridlington; 4026 ac., pop. 326; P.O.

Thwing Garth, hamlet, North-Riding Yorkshire, 11 miles NW. of Barnard Castle.

Tibbenham, Norfolk. See TIBENHAM.

Tibberaghny, par., SW. co. Kilkenny, on river Suir, 1 mile SW. of Pilltown; 1147 ac., pop. 104.

Tibbermore, par. and ry. sta. (**Tibbermuir Crossing**), C. R., in co. and 5 miles W. of Perth; 7131 ac., pop. 1943; P.O.; the par. contains a small part of the parl. and royal burgh of Perth; the battle of Tibbermore (or Tippermuir), in which the Marquis of Montrose defeated the Covenanters, was fought Sept. 1, 1644. Here are bleachfields.

Tibbers, vestiges of ancient castle, 2½ miles NW. of Thornhill, Dumfriesshire.

Tibberton.—par. and vil., in co. and 6 miles NW. of Gloucester; 1406 ac., pop. 272; P.O.; near vil. is **Tibberton Court,** seat.—**2. Tibberton,** par., Shropshire, 4 miles NW. of Newport; 1494 ac., pop. 295; P.O., T.O.; has paperworks (Tibberton Mill).—**3. Tibberton,** par. and vil., in co. and 3 miles NE. of Worcester; 1271 ac., pop. 312; P.O.

Tibbett's Hill, Lundy, Bristol Channel; alt., 510 ft.

Tibbie Shiels Inn, pl., Selkirkshire, between St. Mary's Loch and the Loch of the Lowes, 19 miles SW. of Selkirk; in vicinity is a monument to James Hogg (1770–1835), "the Ettrick Shepherd."

Tibbington, Staffordshire. See TIPTON.

Tibenham, par. and vil., Norfolk, 2 miles NW. of Tivetshall sta. and 7½ miles SE. of Wymondham; 3296 ac., pop. 545; P.O.

Tiberton, par., in co. and 8 miles W. of Hereford; 1126 ac., pop. 151; contains **Tiberton Court,** seat.

Tibohine, par., NW. co. Roscommon; 44,092 ac., pop. 10,593; P.O.; contains Frenchpark.

Tibradden, mt., S. co. Dublin, 8 m. NW. of Bray; alt., 1540 ft.

Tibshelf, par. and vil. with ry. stas., (**Tibshelf Town**) G. C. R., (**Tibshelf and Newton**) M. R., Derbyshire, 4 miles NE. of Alfreton; 2371 ac., pop. 3432; P.O., T.O.

Tibthorpe, par., East-Riding Yorkshire, 5 m. SW. of Driffield; 2885 ac., pop. 236; P.O.

Ticehurst, par. and vil., with ry. sta. (**Ticehurst Road**), SE. & C. R., Sussex; 8265 ac., pop. 2931; P.O., T.O.; the sta. is 3½ miles SW. of vil. and 9½ miles SE. of Tunbridge Wells; in the neighbourhood are extensive hop-grounds.

Tichborne, par. and vil., Hants, 2 miles SW. of Arlesford; 3055 ac., pop. 276; P.O.; **Tichborne House** is the seat of the Tichbornes, who have held the manor from before the Conquest; Tichborne became famous in the annals of the law in 1586, and again in the celebrated case of 1873–74.

Tichmarsh, par. and vil., Northamptonshire. See TITCHMARSH.

Tickencote, par. and vil., Rutland, 3 m. NW. of Stamford; 1293 ac., pop. 109; contains **Tickencote Hall.**

Tickenhall, Derbyshire. See TICKNALL.

Tickenham, par. and vil., Somerset, 2½ miles NW. of Nailsea sta. and 8 miles W. of Bristol; 1629 ac., pop. 289; near vil. is **Tickenham House,** seat.

Tickenhurst, hamlet, Kent, 3 miles S. of Sandwich.

Tickford Abbey, seat, 1 mile SE. of Newport Pagnell, Bucks; a monastery was founded here in time of William Rufus.

Tickhill, urb. dist., small town, and par., S. div. W. R. Yorkshire, 4 miles W. of Bawtry and 10 miles E. of Rotherham; urb. dist. and par., 5580 ac., pop. 1565; P.O., T.O.; has remains of a priory; **Tickhill Castle** is the seat of the Earl of Scarborough; remains exist of the old castle, which sustained two sieges, one in the reign of John, and the other in the Civil War.

Tickmacrevan, par., E. co. Antrim, on Glenarm Bay; 20,511 ac., pop. 3688; contains Glenarm.

Ticknall, par. and vil., Derbyshire, 5½ miles N. of Ashby de la Zouch; 2639 ac., pop. 735; P.O.

Tickton with Hull Bridge, par., East-Riding Yorkshire, 2 miles NE. of Beverley; 775 ac., pop. 229; P.O., T.O., called **Tickton**; **T. Grange** and **T. Hall** are seats.

Tid. See TYDD.

Tidcombe, par., Wilts, 8 miles SW. of Hungerford; 3277 ac., pop. 190.

Tiddesley Hay, Staffordshire. See TEDDESLEY HAY.

Tiddington.—par. with ry. sta., G. W. R., Oxfordshire, 4½ miles W. of Thame; 422 ac., pop. 168; P.O.—**2. Tiddington,** vil. and seat, Warwickshire, 1½ mile NE. of Stratford on Avon; P.O.

Tidebrook, eccl. dist., Mayfield and Wadhurst pars., Sussex, 3½ m. NW. Ticehurst Road sta.; pop. 712; P.O.

Tideford, or **Tidiford,** eccl. dist., St. Germans par., Cornwall, on NE. side of St. Germans; pop. 686; P.O.

Tidenham, par. and vil. with ry. sta., G. W. R., Gloucestershire, between the Severn and the Wye, 1¾ mile NE. of Chepstow; par., 6376 ac., pop. 1713; P.O. **T. House** is a seat.

Tideswell, par. and small town, Derbyshire, 2½ miles N. of Miller's Dale sta. and 6½ miles E. of Buxton—par., 3231 ac., pop. 1938; P.O., T.O.; is an ancient place; there are cotton mills, lead mines, and stone quarries in the neighbourhood; **Tideswell Dale** is a tributary valley to Miller's Dale.

Tidfelt, ham., S. of Martin, S. Wilts.

Tidiford, Cornwall. See TIDEFORD.

Tidmarsh, par., Berks, 5 miles W. of Reading; 785 ac., pop. 146; contains **Tidmarsh House,** seat.

Tidmington, par., in detached part of Worcestershire, on r. Stour, 1½ m. S. of Shipston on Stour; 774 ac., pop. 36.

Tidworth, ry. sta., S. & D. R., E. Wiltshire, 4½ m. SW. of Ludgershall.

Tidworth, North. See TEDWORTH, NORTH AND SOUTH.

Tiel Burn, SE. Fifeshire, flows 6 miles to the Firth of Forth at Kirkcaldy.

Tiermaclane, pl., 6 miles from Ennis, co. Clare; P.O.

Tievebulliagh, mt., 3 m. WSW. of Cushendall, E. co. Antrim; alt., 1346 ft.

Tievemore, pl., 5 m. NW. Pettigoe, co. Donegal; P.O.

Tievenaness, pl., 9 miles SW. of Cootehill, co. Cavan.

Tievummera, mt., W. co. Galway, in vicinity of Leenane; alt., 2804 ft.

Tiffield, par., Northamptonshire, 2 miles N. of Towcester; 1267 ac., pop. 225; P.O.

Tigerton, hamlet, Forfarshire, 5 miles NW. of Brechin.

Tigh, islet, between South Rona and Raasay, Western Islands.

Tighnabruaich ("House on the Brae"), watering-place, Argyllshire, on Kyles of Bute, 9½ miles (by water) NW. of Rothesay; P.O., T.O.; has a steamboat pier, and was made a *quoad sacra* par. in 1882; pop. 1064. In the vicinity are numerous marine villas.

Tighnalun, ham., W. end of Loch Rannoch, Perthshire.

Tigharry, hamlet, North Uist island, Outer Hebrides, Inverness-shire, 14 miles W. of Lochmaddy; P.O.

Tikillin, par., in co. and 3 miles NW. of Wexford, on river Slaney; 2866 ac., pop. 643.

Tilberthwaite, mountain vale, N. Lancashire, 2½ miles N. of Coniston; here are slate quarries.

Tilbrook, par., Huntingdonshire, 1½ mile NW. of Kimbolton; 1683 ac., pop. 296; P.O.

Tilburstow Hill, wooded height, on S. side of Godstone, Surrey.

Tilbury, ry. sta., L. T. & S. R. (and hotel, at Tilbury Docks), Essex, on river Thames, 22 miles E. of London, opposite Gravesend, with which it is connected by steam ferry; P.O., T.O. **Tilbury Docks,** with ry. sta., L. T. & S. R., consist of a main dock (1818 ft. long, 600 wide, and 38 deep), and three branches (each 1600 ft. long, and 38 deep—the Centre Branch Dock being 300 ft. wide, while each of the other two is 250 ft. wide); four large dry docks for repairs; and a tidal basin, with a water area of 19 ac., an entrance width of 300 ft., and a depth of 26 ft. at low-water spring tides and of 46 ft. below Trinity high-water mark. At the quays in the main and branch docks, which are 13,000 ft. in length, steam vessels of the largest size can be berthed for loading or discharging, while the tidal basin enables the largest steamships to enter and leave irrespective of the condition of the tide. The Tilbury Docks, which are among the finest in the world, were formed by the East and West India Dock Company; they were commenced in 1882, and opened in 1886. **Tilbury Fort,** on E. side of sta., was erected in 1667 and extended in 1861, is strongly fortified, and forms the main defence of the Thames above Sheerness; near this place Queen Elizabeth reviewed her army at the time of the Spanish Armada.

Tilbury, East, par., Essex, 3 miles NE. of Tilbury sta.; 2121 ac., pop. 502; P.O.

Tilbury, West, par., Essex, 2 miles NW. of East Tilbury; 1861 ac., pop. 459; P.O.; Archbishop Laud (1573–1645) was rector.

Tilbury juxta Clare, par., Essex, 3 miles S. of Clare; 1026 ac., pop. 170.

Tildarg, ham., co. Antrim, 3¾ m. NW. of Ballyclare.

Tildesley, Lancashire. See TYLDESLEY.

Tilecross, pl., 2 miles N. of Sheldon, Warwickshire.

Tile Hill, ry. sta., L. & NW. R., Warwickshire, 3¾ miles W. of Coventry.

Tilehurst, par. and vil. with ry. sta., G. W. R., Berks, 2½ miles W. of Reading; 3282 ac., pop. 2545; P.O., T.O.

Tilesworth, Bedfordshire. See TILSWORTH.

Tiley, hamlet, Dorset, 2 miles N. of Cerne Abbas.

Tilford, vil. and eccl. dist., embracing also Waverley par., Surrey, on river Wey, 3 miles SE. of Farnham; pop. 751; P.O., T.O.

Tilgate Forest, part of Worth or St. Leonard's Forest, Sussex, in the Weald; **Tilgate Lodge** is 7 miles SW. of East Grinstead. Tilgate Forest has yielded palæontological remains. **Tilgate,** on the north side of the forest, is a seat.

Till.—river, Northumberland; rises in the Cheviots, and flows 12 miles E. and 20 miles N. and NW. to the Tweed 2¾ miles NE. of Coldstream; in its upper reaches the Till is called the Breamish; it flows past Flodden Field.—**2. Till,** stream, Lincolnshire; rises 1 mile SE. of Gainsborough.

Tillbrook, par. and vil., Huntingdonshire. See TILBROOK.

Tillery House, seat, Aberdeenshire, 1½ mile SE. of Udny ry. sta.

Tilley Down, hamlet, Hants, 4 miles NW. of Andover.

Tillickafinna, hamlet, Dursey island, SW. co. Cork; pop. 48.

Tillicoultry, town, police burgh, and par., with ry. sta., N. B. R., Clackmannanshire, on river Devon, 3 m. SW. of Dollar and 10 miles NE. of Stirling by rail—par., 6946 ac., pop. 4987; town and police burgh, pop. 3338; P.O., T.O.; has mfrs. of shawls, tartans, and other woollen fabrics. Coal is extensively worked in the vicinity. **T. House** is a seat.

Tilliery Hill, summit of the Ochils, 2 m. NW. of Milnathort, Kinross-shire; alt., 1787 ft.

Tillietudlem, pl. with ry. sta., C. R. (alt., 453 ft.), Lanarkshire, 9 m. SE. of Hamilton. See CRAIGNETHAN CASTLE.

Tillingham, par. and vil., Essex, between the Blackwater and the Crouch, 9 miles SE. of Maldon; 4927 ac., pop. 797; P.O., T.O.

Tillington.—par., in co. and 1½ mile NW. of Stafford; 1236 ac., pop. 1217; **T. Court** is a seat.—**2. Tillington,** par. and vil., Sussex, 1 mile W. of Petworth; 3816 ac., pop. 820; P.O.—**3. Tillington,** ham., 1½ mile NW. of Burghill, Herefordshire.

Tillyangus, Aberdeenshire; the scene of a skirmish (1571) between the Forbeses and the Gordons.

Tillycairn Castle, ruin, Cluny par., Aberdeenshire.

Tillyfour, estate, 3 miles SW. of Whitehouse ry. sta., Aberdeenshire.

Tillyfourie, ry. sta., G. N. S. R. (alt., 590 ft.), and eminence, Aberdeenshire, 5½ miles SE. of Alford; P.O., T.O.

Tillylair Hill, NW. Kincardineshire, 4 m. WSW. of Banchory; alt., 815 ft.

Tillylodge, pl., 4 m. from Tarland, S. Aberdeenshire; P.O.

Tillymorgan, place, Aberdeenshire, 10 m. SE. of Huntly; **Tillymorgan Hill** has an alt. of 1249 ft.

Tillynaught Junction, ry. sta., G. N. S. R. (alt., 196 ft.), Banffshire, 6 miles SW. of Banff.

Tillypronie, seat, Aberdeenshire, 10 m. NW. of Aboyne.

Tillysburn, ry. sta., B. & C. D. R., co. Down, 2½ m. NE. of Queen's Quay sta., Belfast.

Tillytown, vil., S. co. Dublin, 2 miles NW. of Bray; pop. 409.

Tillywhallie, estate, 1 m. from Milnathort, Kinross-shire.

Tillywhim, pl. with caves, S. Isle of Purbeck, Dorset; adjoins Durston Head.

Tilmanstone, par. and vil., Kent, 5 miles W. of Deal; 1150 ac., pop. 351; P.O., T.O.

Tilmouth Park, seat, on river Till, Northumberland, 3 m. NE. of Cornhill.

Tilney All Saints, par. and vil., Norfolk, 1 mile NW. of Tilney with Islington; 2592 ac., pop. 542; P.O.

Tilney St. Lawrence, par. and vil., Norfolk, 6 miles SW. of King's Lynn; 3458 ac., pop. 757; P.O.

Tilney with Islington, par. and vil., Norfolk, 2 m. NE. of Tilney St. Lawrence and 4 m. SW. of King's Lynn; 1732 ac., pop. 224.

Tilshead, par. and vil., Wilts, on Salisbury Plain, 9 miles S. of Devizes; 3883 ac., pop. 376; P.O., T.O.; **T. Lodge** is a seat.

Tilstock, eccl. dist., Whitchurch and Prees pars., Shropshire, 2½ m. S. of Whitchurch; pop. 680; P.O.

Tilston, par., Cheshire, 3 miles NW. of Malpas; par., 799 ac., pop. 320; P.O., T.O.

Tilstone Fearnall, par., Cheshire, 2 m. SE. of Tarporley; 889 ac., pop. 184. **Tilstone Lodge** is a seat of Lord Tollemache of Helmingham.

Tilsworth, par. and vil., Bedfordshire, 3 m. NW. of Dunstable and 3½ m. E. Leighton Buzzard; 1246 ac., pop. 218.

Tilt, rivulet, Perthshire; issues from **Loch Tilt** (which is 15 miles NE. of Pitlochry, 5 ft. deep, and 1653 ft. above sea-level) and flows 15 miles SW. through Glen Tilt to river Garry at Bridge of Tilt.

Tilt, Bridge of, part of Blair Atholl vil., Perthshire.

Tiltinbane, mt., NW. co. Cavan, 7 m. WNW. of Swanlinbar; alt., 1949 ft.

Tilton, par. and vil. with ry. sta., G. N. & L. & NW. Jt. R., Leicestershire, 2½ miles NE. of Billesdon and 9 miles E. of Leicester; 1528 ac., pop. 128; P.O., called **Tilton on the Hill.**

Tiltwood, seat, NE. Sussex, 3 m. W. of East Grinstead.

Tilty, par., Essex, on river Chelmer, 3½ miles NW. of Dunmow; 1068 ac., pop. 83; the church was part of an abbey of 12th century.

Tima Water, stream, Selkirkshire; flows 6½ miles N. to Ettrick Water at Ramsayleugh, 4½ miles SE. of St. Mary's Loch.

Timahoe.—par., N. co. Kildare, on Grand Canal, 2 miles NW. of Robertstown; 9896 ac., pop. 612.—**2. Timahoe,** vil., mid. Queen's co., 8 miles SE. of Maryborough; pop. 99; P.O.; has an ancient round tower.

Timberland, par. with ry. sta. (**Scopwick and Timberland**), G. N. & G. E. Jt. R., Lincolnshire, 9 miles NE. of Sleaford; par., 2760 ac., pop. 447; P.O.

Timberscombe, par., vil., and seat, Somerset, 3 miles SW. of Dunster and 7½ miles W. of Watchet; 2858 ac., pop. 300.

Timble, Great, par., E. div. W. R. Yorkshire, 5½ miles N. of Otley; 1535 ac., pop. 81.

Timble, Little, par., E. div. W. R. Yorkshire, adjacent to Great Timble; 504 ac., pop. 19.

Timogue, par., E. Queen's co., on river Straid, 2 m. SW. of Stradbally; 2490 ac., pop. 120.

Timoleague, par. and vil., with ry. sta., Timoleague and Courtmacsherry Ry., S. co. Cork, on river Arigadeen and Courtmacsherry Bay, 6 m. SE. of Ballinascarthy and 8 m. SW. of Bandon—par. 2873 ac., pop. 640; vil., pop. 306; P.O., T.O. Has remains of an abbey and a castle.

Timolin, par. and ham., S. co. Kildare, 8 miles E. of Athy; 2290 ac., pop. 658.

Timoole, par., E. co. Meath, on Nanny Water, 3 m. SW. of Duleek; 1033 ac., pop. 42.

Timperley, par. and vil. with ry. sta., Manchester South Junction and Altrincham Ry., Cheshire, 7 miles SW. of Stockport; 1638 ac., pop. 3215; P.O., T.O.

Timsbury.—par. and seat, Hants, 1½ mile N. of Romsey; 1434 ac., pop. 192.—**2. Timsbury,** par. and vil., Somerset, 3 miles NW. of Radstock and 6½ miles SW. of Bath; 1161 ac., pop. 1515; P.O., T.O.; near vil. is **Timsbury House,** seat.

Timwood, ham., Somerset, immediately S. of Watchet.

Timworth, par., W. Suffolk, 3 miles N. of Bury St. Edmunds; 1375 ac., pop. 146.

Tinahely, vil. with ry. sta., D. W. & W. R., S. co. Wicklow, 14 miles by road and 17¾ by rail W. of Arklow; pop. 365; P.O., T.O. Market day, *Wednesday.*

Tinarana, seat, 5 miles N. of Killaloe, E. co. Clare.

Tinckler's Point, headland, on W. coast of St. Martin's, Scilly Islands.

Tincleton, par., Dorset, 5½ m. E. of Dorchester; 900 ac., pop. 160.

Tindale Crescent, pl., 2 m. from West Auckland, S. Durham; P.O.

Tindale Fell, vil., 6 miles E. of Brampton, Cumberland; P.O. In the vicinity is **Tindale Tarn.**

Tingewick, par. and vil., in co. and 3 miles SW. of Buckingham; 2178 ac., pop. 635; P.O., T.O.

Tingley, hamlet with ry. sta., G. N. R., S. div. W. R. Yorkshire, 1 mile SE. of Morley; P.O.

Tingrith, par., Bedfordshire, 4 miles E. of Woburn; 1119 ac., pop. 151; P.O.; contains **Tingrith House,** seat.

Tingwall ("Plain of the Thing"), par., Shetland; 29,206 ac., pop. 2273; P.O.; the church, on Tingwall Loch, is 6 m. NW. of Lerwick. Anciently the "Thing," or Court of Justice, was held here—hence the name.

Tinkerslane, ham., SW. co. Meath, 4 m. NE. of Hill of Down ry. sta.

Tinnaglogh, ham., SW. co. Wexford, 11 m. SE. of New Ross.

Tinnahinch.—vil., S. co. Carlow, on river Barrow, 11 m. SE. of Thomastown sta.; pop. 237; forms a suburb of Graigue.—**2. Tinnahinch,** seat, 3 miles SW. of Bray, N. co. Wicklow, near the Dargle Glen.

Tinnakill House, seat, Queen's co., 5 m. NNE. of Abbeyleix.

Tinnapark, seat, 3½ m. SW. of Greystones, co. Wicklow.

Tinnis Hill, border of Roxburgh and Dumfries, 3 m. W. of Newcastleton; alt., 1326 ft.; **T. Burn** flows SE. to the Liddle at Kershopefoot.

Tinny Park, ham., W. co. Roscommon, 3½ m. E. of Ballymoe.

Tinode, seat, 4 miles NE. of Blessington, NW. co. Wicklow; P.O.

Tinsley, par. with ry. stas. (**Tinsley**) G. C. R., (**Tinsley Road**) L. D. & E. C. R., S. div. W. R. Yorkshire, 2 m. SW. of Rotherham and 3½ m. NE. of Sheffield; 1590 ac., pop. 1910; P.O., T.O. There are collieries and iron and steel works in the vicinity.

Tintagel, par., Cornwall, on the coast, 5 miles NW. Camelford; 4422 ac., pop. 868; P.O., T.O.; on **Tintagel Head,** a cliff 300 feet high, and nearly separated from the mainland, are the ruins of **Tintagel Castle,** the legendary birthplace and residence of King Arthur.

Tintageux, detached mass of rock, off Brechou, Channel Islands.

Tintagh, pl., 4 miles NW. of Moneymore, co. Londonderry; P.O.

Tintern, par., S. co. Wexford, on Bannow Bay, 4 miles N. of Fethard; 6863 ac., pop. 1066; has remains of **Tintern Abbey.** Here is a modern seat of the same name.

Tintern Abbey, Chapel Hill par., Monmouthshire, on river Wye, 4 miles N. of Chepstow; was founded for Cistercian monks in 1131, and is now, with its church and its numerous remains of monastic buildings, one of the most picturesque ruins in Great Britain.

Tintern Parva, par. and vil. with ry. sta., G. W. R., Monmouthshire, on river Wye, 5½ miles N. of Chepstow and 9 S. of Monmouth; 795 ac., pop. 288; P.O., T.O.

Tintinhull, par. and vil., Somerset, 4½ m. NW. of Yeovil; 2083 ac., pop. 437. A fossil ichthyosaurus, 22 ft. long, was discovered here; P.O.

Tinto Hill, in co. and 7 m. SE. of Lanark; alt., 2335 ft.

Tintwistle, par., Cheshire, on river Etherow, 3 miles E. of Stalybridge and 1 m. N. of Hadfield ry. sta.; 11,857 ac., pop. 1622; P.O.

Tinure Cross, ham., S. co. Louth, 3½ m. SW. of Dunleer.

Tinvane, seat, near Carrick-on-Suir, co. Tipperary.

Tinwald, par., Dumfriesshire, on Water of Ae; 10,312 ac., pop. 741; contains Amisfield, vil. with ry. sta., C. R., 5 m. NE. of Dumfries. In this parish was born William Paterson (1655–1719), projector of the Bank of England, and originator of the Isthmus of Darien colonisation scheme.

Tinwell, par., Rutland, 1½ mile W. of Stamford; 1711 ac., pop. 222.

Tipalt Burn, stream, Northumberland; flows 10 m. SW. and SE. past Thirlwall Castle to the South Tyne near Haltwhistle.

Tipper, par., NE. co. Kildare; contains part of Naas; 3288 ac., pop. 262.

Tipperary.—an inland county of Munster province, Ireland; is bounded N. by co. Galway and King's co., E. by Queen's co. and co. Kilkenny, S. by co. Waterford, and W. by cos. Cork, Limerick, and Clare; greatest length, N. and S., 66 miles; greatest breadth, E. and W., 40 miles; average breadth, 26 miles; area, 1,062,963 ac. (13,687 water), or 5.1 per cent. of the total area of Ireland; pop. 160,232, of whom 150,332 or 93.8 per cent. are Roman Catholics, 8702 or 5.4 Episcopalians, 465 or 0.3 Presbyterians, and 560 or 0.4 Methodists. The greater part of the surface is level, and much of the soil is very fertile, especially in the Golden Vale, which is calcareous loam. The prevailing rock is carboniferous limestone. The mountains of Knockmealdown (2609 ft.) extend about 15 miles along the S. border, the Galtees (3015 ft.) are in the SW., and Slievenaman (2564 ft.) rises in the SE., while the Keeper and Devil's Bit ranges stretch about 18 miles NE. and SW. along the S. of the N. division of the county. The principal rivers are the Shannon, the Suir, and the Nore. Wheat, oats, barley, &c., are grown; dairy farms are numerous, and butter is exported in large quantities. Milk condensing is a thriving industry at Clonmel. (For agricultural statistics, see APPENDIX.) The co. is divided into North and South Ridings, and comprises 180 pars. and 16 parts of pars.; and the towns of Clonmel, Tipperary, Carrick-on-

Suir, Nenagh, Thurles, Cashel, Templemore, Roscrea, Caher, and Fethard. For parliamentary purposes the county is divided into 4 divisions—viz., North Tipperary, Mid. Tipperary, South Tipperary, and East Tipperary, each returning 1 member; the representation of Tipperary was increased from 2 to 4 members in 1885. The parliamentary constituencies contain 22,979 electors.—**2. Tipperary,** market town, urb. dist., and par., with ry. sta., G. S. & W. R., in SW. of co. Tipperary, on river Arra, 25 m. SE. of Limerick—par., 4362 ac., pop. 4762; urb. dist., 794 ac., pop. 6281; P.O., T.O. Market days, *Thursday* and *Saturday*. The town has a good market for corn, butter, and other agricultural produce. Tipperary acquired considerable notoriety during the "Plan of Campaign," on account of the boycotting of Mr. Smith Barry, and the subsequent abortive attempt to found New Tipperary by the discontented portion of the tenantry.

Tipperkevin, par. and hamlet, E. co. Kildare, 2 miles NW. of Ballymore Eustace and 7 miles S. of Sallins ry. sta.; 3750 ac., pop. 286.

Tippermuir, Perthshire. See TIBBERMORE.

Tipton, urb. dist., town, and par., with ry. stas., G. W. R. and L. & NW. R. (alt., 500 ft.), Staffordshire, within the parl. limits of Wednesbury, 1½ mile N. of Dudley and 8½ miles NW. of Birmingham by rail; urb. dist. and par., 2171 ac., pop. 30,543; P.O., T.O.; has coal mines and numerous extensive furnaces, and mfrs. of heavy iron work for railways, pit chains, cables and anchors, steam-engine boilers, fire-irons, &c.

Tipton St. John, eccl. dist. and ry. sta., L. & SW. R., Ottery St. Mary par., Devon, 3½ miles NW. of Sidmouth; pop. 403; P.O.

Tiptree Heath, eccl. dist., Inworth, Messing, Tollesbury, Tolleshunt D'Arcy, Tolleshunt Knights, and Great Wigborough par., Essex, 3½ miles E. of Witham; pop. 910; P.O., T.O.; a priory was founded here in time of Edward I.; the model farm of Mr. Mechi (1802–1880), the agriculturist, was at **Tiptree Hall.**

Tir Ifan, par., Denbighshire, on river Conway, 8½ miles SE. of Llanrwst; 8939 ac., pop. 233; an hospital of the Knights of St. John was here.

Tir Phil, ham. and ry. sta., Rhymney Ry. (alt., 707 ft.), Glamorgan, on NE. border of co., 3 miles SE. of Rhymney, and adjacent to New Tredegar; P.O.

Tir y mynach, Cardiganshire, 4 miles N. of Aberystwyth; 2704 ac., pop. 267.

Tiranascragh, par., S. co. Galway, on river Shannon, 3 miles NE. of Portumna; 3587 ac., pop. 276.

Tiree, island, Argyllshire; P.O., T.O. See TYREE.

Tirkane, pl., 3 m. from Maghera, co. Londonderry; P.O.

Tirley.—par. and vil., Gloucestershire, on river Severn, 4½ miles SW. of Tewkesbury; 1924 ac., pop. 365; P.O.; the Severn is spanned by a bridge at Haw.—**2. Tirley,** Staffordshire. See TYRLEY.

Tiroran, seat, 16 m. SW. Salen, Mull, Argyllshire; P.O.

Tirril, hamlet, Westmorland, 2 miles SW. of Penrith; P.O. See SOCKBRIDGE AND TIRRIL.

Tirry, rivulet, Sutherland; flows 14 miles SE. to Loch Shin, 2 miles NW. of Lairg.

Tirvine, seat, 2 miles SW. of Loch Awe ry. station, W. Argyllshire.

Tirydail, ry. sta., G. W. R., Carmarthenshire, 6¾ miles S. of Llandilo.

Tisaran, par., NW. King's co., on Grand Canal and river Shannon, 4 m. NE. of Banagher; 7209 ac., pop. 693.

Tisaxon, par., S. co. Cork, on river Bandon, 3 miles NW. of Kinsale; 1347 ac., pop. 131.

Tisbury, East and **West,** 2 adjoining pars. with ry. sta., L. & SW. R., Wilts, 12¾ miles W. of Salisbury, containing the town of Tisbury—pars., East Tisbury, 2718 ac., pop. 769; West Tisbury, 2803 ac., pop. 695; P.O., T.O. Tisbury derived some importance, in old times, from its neighbourhood to Wardour Castle.

Tiscoffin, par., N. co. Kilkenny, 4 miles NW. of Gowran; 4709 ac., pop. 562.

Tisrara, par., in co. and 7 miles S. of Roscommon, on river Suck; 8482 ac., pop. 971.

Tissington, par. and vil. with ry. sta., L. & NW. R., Derbyshire, 4 miles N. of Ashbourne; 2307 ac., pop. 367; P.O.; **Tissington Hall** is the seat of the Fitzherbert family. Tissington is famous for its wells, five in number, and for the custom of "Well Dressing," which takes place on Holy Thursday.

Tisted, East, par. with ry. sta. (**Tisted**), L. & SW. R., Hants, 4½ miles S. of Alton; 2648 ac., pop. 240; P.O.

Tisted, West, par., Hants, 4 miles SW. of East Tisted and 5 miles SE. of Alresford; 2356 ac., pop. 239.

Titchbourne, 2 miles SW. of Alresford, Hants. See TICHBORNE.

Titchfield, par. and vil., Hants, on river Titchfield, 2 miles W. of Fareham; 4826 ac., pop. 1569; P.O., T.O., and P.O. at **T. Common,** 2 m. distant. Titchfield is an ancient place, was long a market town, and gives the title of marquis to the Duke of Portland. Strawberries are extensively cultivated for the London and other markets. **Titchfield House,** now a ruin, occupies the site of an abbey of time of Henry III.; was built by Thomas Wriothesley, Earl of Southampton, chancellor to Henry VIII.; afforded shelter to Charles I. on his escape from Hampton Court; and was the birthplace of the heroic wife of Lord William Russell. The r. Titchfield (or Meon) flows 15½ m. SW. to the mouth of Southampton Water.

Titchmarsh, par. and vil., 2 miles NE. of Thrapston, Northamptonshire; 3988 ac., pop. 650; P.O., T.O.

Titchwell, par. and vil., Norfolk, 5 miles E. of Hunstanton; 1533 ac., pop. 142; P.O.

Titeskin, par., E. co. Cork, 3 miles SW. of Cloyne; 1114 ac., pop. 114.

Tithby, vil., 2½ miles S. of Bingham, Notts.

Titley, par. and vil. with ry. sta., G. W. R. (1½ mile S.), Herefordshire, 3 miles NE. of Kington; 1899 ac., pop. 328; P.O., T.O.; **Titley Court** is a seat; a moated priory stood here.

Titlington, par., Northumberland, 6 miles W. of Alnwick; 2267 ac., pop. 72.

Titness Park, seat, Berks; post-town, Sunninghill.

Titsey, par. and vil., Surrey, 4 miles NE. of Godstone and 9 miles SE. of Croydon; 1989 ac., pop. 152; near the vil. is **T. Place,** seat; Roman remains have been found.

Tittenhanger Park, seat, 3 miles SE. of St. Albans, Herts.

Tittenley, par., Shropshire, 7 miles S. of Nantwich; 581 ac., pop. 38.

Tittensor, in par. and 3½ miles NW. of Stone, Staffordshire; P.O., T.O.

Titterstone Clee Hill, Shropshire, 6 miles NE. of Ludlow; alt., 1749 ft.; has remains of ancient camp.

Tittesworth, par., Staffordshire, on NE. side and mostly in town of Leek; 1514 ac., pop. 121.

Tittlepath Hill, on SW. border of Wilts, 2 miles NE. of Shaftesbury; has an extensive camp on its summit known as Castle Rings.

Tittle Row, vil., 1¾ m. SW. of Maidenhead, E. Berkshire; P.O., T.O.

Tittleshall, par., Norfolk, 6 miles SW. of Fakenham; 3414 ac., pop. 392; P.O., T.O.

Tiumpan Head, northern extremity of Eye peninsula, island of Lewis, Outer Hebrides; here is a lighthouse with fixed light 170 ft. above high water, visible 19 miles.

Tiverton.—mun. bor., par., and market town, with ry. sta., G. W. R., Devon, 12 miles N. of Exeter; mun. bor. and par., 17,680 ac., pop. 10,382; P.O., T.O. Market days, *Tuesday* and *Saturday*. The town is situated on the slope of a hill above the confluence of the Exe and the Lowman, hence its name, "Twyfordton"—the town by the two fords. A handsome stone bridge leads to the large suburb of West Exe. Tiverton has existed from the Saxon times through many vicissitudes, and is now a well-built and flourishing town. Its chief architectural features are the parish church of St. Peter, the town hall, and the free grammar school. The woollen trade has declined since the 17th century, and the chief industry now is lace-making; there are also breweries and flour mills. **T.** is an important agricultural centre. A canal connects the locality with the river Tone. Tiverton returned 2 members to Parliament from the time of James I. until 1885. In the vicinity is **T. Castle.**—**2. Tiverton,** par., Cheshire, 1½ mile S. of Tarporley; 1705 ac., pop. 525; P.O.

Tiverton (or **North Eastern**) **Division,** parl. div. of Devon; pop. 50,566.

Tiverton Junction, ry. sta., G. W. R., Devon, 4½ miles E. of Tiverton.

Tivetshall St. Margaret and **Tivetshall St. Mary,** 2 adjacent pars. with ry. sta. (**Tivetshall**), G. E. R., Norfolk, 5½ miles NE. of Diss—Tivetshall St. Margaret, 1701 ac., pop. 342; P.O., T.O., called **Tivetshall;** Tivetshall St. Mary, 1149 ac., pop. 263; P.O.

Tividale, eccl. dist., Rowley Regis and Tipton pars., Staffordshire; pop. 5432; P.O., T.O.

Tivington, hamlet, Somerset, 3 miles W. of Minehead.

Tivoli, ry. sta., G. S. & W. R., in co. and 1½ m. E. of Cork.

Tixall, par. and vil., in co. and 3½ miles E. of Stafford; 2309 ac., pop. 187; P.O.; near vil. is **Tixall Hall,** seat; on **Tixall Heath** are two barrows.

Tixover, par., Rutland, 2½ miles SE. of Luffenham sta. and 7 miles E. of Uppingham; 843 ac., pop. 68; contains **Tixover Park,** seat.

Toadmoor, hamlet, Derbyshire, 2 miles N. of Belper.

Toads Mouth, block of gritstone, at Burbage Bridge, 2 miles SE. of Hathersage, Derbyshire.

Toames, ham., 5 miles SW. of Macroom, W. co. Cork; P.O.

Tobar or (Two Barrows) Hill, Cornwall. See TOLBOROUGH.

Tobbermore, vil., SE. co. Londonderry, on river Moyola, 5 miles NW. of Magherafelt ry. sta.; pop. 398; P.O., T.O., called **Tubbermore.**

Tober.—par., NW. co. Wicklow, 2 miles NE. of Dunlavin; 1423 ac., pop. 147.—**2. Tober,** ham., NW. co. Cavan, 3 m. NNE. of N. end of Lough Allen.

Toberaheena, hamlet, 2 miles SW. of Clonmel, S. co. Tipperary.

Tobercurry, market town with ry. sta. (**Tubbercurry**), G. S. & W. R., in co. and 21¾ miles SW. of Sligo; pop. 871; P.O., T.O., called **Tubbercurry.** Market day, *Monday.*

Toberdaly House, seat, 6 m. E. of Edenderry, NE. King's co.

Tobermoney, hamlet, 3 miles S. of Downpatrick, co. Down; P.O.

Tobermore, vil., co. Londonderry, 2¾ m. SW. of Maghera.

Tobermory, seaport vil., police burgh, and *quoad sacra* par., Kilninian and Kilmore par., Mull island, Argyllshire, on Sound of Mull, 28 miles NW. of Oban—*quoad sacra* par., pop. 1301; vil. and police burgh, pop. 1175; P.O., T.O. Tobermory was founded in 1788 by the British Fisheries Company. It has a good natural harbour and pier, and regular communication by steamer with Oban and Glasgow. Tobermory is the only town on Mull and is a rapidly growing summer resort.

Toberonochy, vil. on E. side of Luing island, Argyllshire, 7½ miles S. of Easdale; P.O., T.O. There are slate quarries in the vicinity.

Toberscanavan, ham., 2 m. SE. of Collooney, co. Sligo.

Tobertynan, seat, 5 miles NNW. of Enfield, S. co. Meath.

Tobinstown, ham., 5 miles from Tullow, co. Carlow; P.O.

Tochieneal, ry. sta., G. N. S. R., and seat, Banffshire, 2 miles SE. of Cullen.

Tockenham, par., Wilts, 2½ miles SW. of Wootton Bassett; 779 ac., pop. 154; P.O.; contains **Tockenham House,** seat.

Tockerington, Northumberland. See THOCKRINGTON.

Tocketts, par., North-Riding Yorkshire, 1½ mile NE. of Guisborough; 668 ac., pop. 57.

Tockholes, par., NE. Lancashire, 3 miles SW. of Blackburn; 1991 ac., pop. 496.

Tockington, Lower, vil., Gloucestershire, 3¾ miles SE. of Thornbury; P.O., T.O., called **Tookington. T. Manor** is a seat.

Tockington, Upper, vil., Gloucestershire, 3 miles SW. of Thornbury.

Tockwith, par. and vil., E. div. W. R. Yorkshire, 5 miles NE. of Wetherby; 1784 ac., pop. 520; P.O., T.O.

Tod Law, mt., Lanarkshire, 4 m. SW. of Lesmahagow; alt., 1254 ft.

Tod Point, at opening of Tees mouth, 3 m. W. of Redcar, N. R. Yorkshire.

Todber.—hamlet, N. div. West-Riding Yorkshire, 5½ miles NE. of Clitheroe.—**2. Todber,** par., Dorset, 4 miles SW. of Shaftesbury; 379 ac., pop. 131; P.O.

Todburn, par., Northumberland, 7½ miles NW. of Morpeth; 693 ac., pop. 7.

Toddington.—market town and par., Bedfordshire, 5 m. N. of Dunstable; 5535 ac., pop. 1962; P.O., T.O. Market day, *Saturday.* There are two annual fairs. Has mfrs. of straw-plait; **Toddington Manor House** gave concealment to the Duke of Monmouth after the battle of Sedgemoor.—**2. Toddington,** par. and ry. sta., G. W. R., Gloucestershire, 3 miles N. of Winchcombe; 1828 ac., pop. 202; P.O.; **Toddington Manor** is a seat.

Todenham, par. and vil., Gloucestershire, 3½ miles NE. of Moreton in the Marsh and 3 miles SW. of Shipston on Stour; 2481 ac., pop. 292; P.O., T.O.; near vil. is **Todenham House,** seat.

Todhead Point, prom., Kincardineshire, 5¾ m. S. of Stonehaven; here is a lighthouse with group-flashing light 135 ft. above high water and visible 17 miles.

Todhills, hamlet, Forfarshire, 6 miles N. of Dundee.

Todmorden, par., mun. bor., and manufacturing and market town, with ry. sta., L. & Y. R., W. R. Yorkshire, on r. Calder and Rochdale Canal, 8¾ m. SE. of Burnley and 19 miles NE. of Manchester by rail; mun. bor. and par., 12,773 ac., pop. 25,418. Market day, *Saturday.* Todmorden enjoys fine environs, being situated in a beautiful valley overhung all round by lofty hills. It has extensive cotton mills, foundries, and machine works. The chief public buildings are the churches and chapels, and the town hall.

Todridge, par., Northumberland, 8 miles W. of Morpeth; 60 ac., pop. 7.

Todwick, par. and vil., S. div. W. R. Yorkshire, 1¾ mile NW. of Kiveton Park sta. and 7½ miles SE. of Rotherham; 1806 ac., pop. 311; P.O.

Toe Head, SW. Harris, Inverness-shire, 1½ mile N. of Cape Difficulty.

Toe Head, 13 miles NE. of Cape Clear, S. co. Cork.

Toem, par., W. co. Tipperary, 5 miles W. of Dundrum ry. sta.; 12,278 ac., pop. 1881; contains Cappaghwhite.

Toft.—par., Cambridgeshire, 4 miles SE. of Caxton and 6 miles SW. of Cambridge; 1285 ac., pop. 210; P.O.—**2. Toft,** par., Cheshire, 2 miles S. of Knutsford; 1312 ac., pop. 176; **Toft Hall** is the seat of the Leycester family.—**3. Toft,** 4 miles W. of Market Rasen, Lincolnshire. See TOFT NEXT NEWTON.—**4. Toft,** 5 miles SE. of Loddon, Norfolk; P.O. See TOFT MONKS.—**5. Toft,** hamlet, Warwickshire, 3 miles SW. of Rugby.

Toft Hill, ham., 2 miles WSW. of Etherley sta., which is 3 m. W. of Bishop Auckland, Durham; P.O.

Toft Monks, par. and vil., Norfolk, 3 miles NE. of Beccles; 2232 ac., pop. 347; P.O., called **Toft;** a priory was founded here in time of Henry I.

Toft and Lound, par., Lincolnshire, 2½ miles SW. of Bourn; 1432 ac., pop. 107.

Toft next Newton, par., Lincolnshire, 4 miles W. of Market Rasen; 1305 ac., pop. 52.

Toftcombs, seat, 1½ mile NE. of Biggar, Lanarkshire.

Toftingall, Loch, Caithness, 5½ miles SE. of Halkirk sta.

Toftrees, par., Norfolk, 2 miles SW. of Fakenham; 1222 ac., pop. 87.

Tofts, West, par., Norfolk, 5 miles NE. of Brandon and 7 miles NW. of Thetford; 3082 ac., pop. 158.

Toftwood, ham., 1½ m. S. of East Dereham, mid. Norfolk; P.O.

Tog Hill, Gloucestershire, 7 miles E. of Bristol; here Sir Ralph Hopton defeated the Parliamentary forces in 1643.

Toghblane, pl., 3 miles SW. of Hillsborough, W. co. Down; P.O.

Togher.—ham., co. Louth, 4½ m. E. of Dunleer.—**2. Togher,** ham., N. co. Wicklow, 6 m. E. of Hollywood.—**3. Togher,** another name for Roundwood, near Dublin Waterworks.—**4. Togher, The,** ham., NE. Queen's co., 6 m. S. of Portarlington.

Togstone, par., Northumberland, 8 miles SE. of Alnwick; 1077 ac., pop. 705.

Tolborough, pl. and eminence, 2 miles SE. of Brown Willy, Cornwall; alt., 1143 ft.

Tole, vil., Staffordshire, 5½ miles NW. of Uttoxeter.

Tolethorpe Hall, seat, Rutland, 2½ miles N. of Stamford.

Tolka, or Finglas-Bridge, vil., in co. and 2 miles NW. of Dublin, on Tolka rivulet; pop. 194. The river rises near Dunshaughlin, SE. co. Meath, and flows to Dublin Bay on the northern outskirts of Dublin.

Tolland, par., Somerset, 3 miles NE. of Wiveliscombe and 9 miles NW. of Taunton; 842 ac., pop. 115.

Toll-an-Lochain, small loch, Ross and Cromarty, on S. side of Teallach mountain and 7½ miles SW. of Ullapool.

Tollard Royal, par., Wilts, 7 miles S. of Tisbury; 1854 ac., pop. 196; P.O., T.O.

Tollcross, town with ry. sta., C. R., Lanarkshire, 3 miles SE. of centre of Glasgow; pop. (including Fullarton) 7221; P.O., T.O.; has a public park. There are ironworks and coal mines in the vicinity.

Toller, ry. sta., G. W. R., Dorset, 2 miles W. of Maiden Newton and 7 NE. of Bridport.

Toller Fratrum, par. and vil., Dorset, 1 mile SE. of Toller Porcorum; 506 ac., pop. 47; the manor belonged to the Knights of St. John.

Toller Porcorum, or **Great Toller,** par. and vil. with ry. sta. (**Toller**), G. W. R., Dorset, 2 miles W. of Maiden Newton; 3173 ac., pop. 337; P.O.

Toller Whelme, eccl. dist., Corscombe par., Dorset, 6 m. NW. of Maiden Newton; pop. 42.

Tollerton.—par., in co. and 3½ miles SE. of Nottingham; 1216 ac., pop. 156; P.O.; contains **Tollerton Hall,** seat.

—**2. Tollerton,** par. and ry. sta., N. E. R., N. R. Yorkshire, 9¾ miles NW. of York; 2201 ac., pop. 504; P.O.

Tollesbury, par. and vil., Essex, on creek of river Blackwater, 7 m. NE. of Maldon; 5027 ac., pop. 1720; P.O., T.O.; has oyster-dredging.

Tolleshunt D'Arcy, par. and vil., Essex, 2 miles NW. of Tollesbury; 4442 ac., pop. 753; P.O., T.O.

Tolleshunt Knights, par., Essex, 1½ m. N. of Tolleshunt D'Arcy and 6½ m. E. of Witham; 2246 ac., pop. 431.

Tolleshunt Major, par. and vil., Essex, 3 miles W. of Tollesbury and 4½ miles NE. of Maldon; 2265 ac., pop. 335; is sometimes called Beckingham; an embattled gateway remains of the ancient seat of the Beckinghams, erected in time of Henry VIII.

Tollie, Loch, in par. and 3 miles NE. of Gairloch, Ross and Cromarty; alt., 388 ft.; depth, 86 ft.

Tollington, ward, Islington met. bor., N. co. London; pop. 33,922.

Tolmen, The. See CONSTANTINE.

Tolmen Point, eastern point of Old Town Bay, St. Mary's, Scilly Islands.

Tolmers, ham., in co. and 5½ m. S. of Hertford; P.O.

Tolmess, seat, in co. and 5 m. S. of Hertford.

Tolmount, mt., on borders of Forfarshire and Aberdeenshire, 8 m. SE. of Braemar; alt., 3143 ft.

Tolmuick Deer Forest, Ross and Cromarty; post-town, Garve.

Tol-Pedn-Penwith, bold headland, Cornwall, 3 miles SE. of Land's End.

Tolpuddle, par. and vil., Dorset, 7 miles NE. of Dorchester; 2053 ac., pop. 282; P.O., called **Tolpiddle.**

Tolquhon Castle, ruin, 2½ m. SE. Tarves, Aberdeenshire.

Tolsta, vil. and headland, in par. and 13 miles NE. of Stornoway, Lewis island, Ross and Cromarty, near Tolsta Head; pop. 719; P.O., T.O., called **North Tolsta.**

Tolworth, par., Surrey, 2½ m. S. of Kingston on Thames, in urb. dist. of Surbiton; an ancient manor-house of the Earl of Kent, uncle of Edward III., is now a farmhouse.

Tom Buidhe, mt., NW. Forfarshire, 3½ m. NE. of Tulchan; alt., 3140 ft.

Tomachastle, hill, 3 miles W. of Crieff, Perthshire; is crowned by a monument to General Sir David Baird (1757–1829), the hero of Seringapatam.

Tomatin, pl. with ry. sta., H. R. (alt., 1029 ft.), and seat, Inverness-shire, on river Findhorn, 19 m. SE. of Inverness; P.O., T.O.

Tombae, place, Banffshire, 4½ miles SE. of Glenlivet.

Tombeau du Grand Sarazin, sounding stone, on L'Ancresse Common, Guernsey, Channel Islands.

Tombrack, vil., N. co. Wexford, 2½ m. W. of Ferns.

Tomdeely, par., N. co. Limerick, on river Shannon, 2 m. NW. of Askeaton; 1289 ac., pop. 96.

Tomdoun, place with inn, Inverness-shire, in Glen Garry, 15 m. SW. of Fort Augustus.

Tomen-y-Mur, 1 mile SE. of Maentwrog Road sta., Merioneth, Roman camp (300 yds. by 200), from which Sarn Helen is traceable southwards to Trawsfynydd, and by Rhiewgoch to Dolgelly; commands a wide panoramic view.

Tomfinlough, par., S. co. Clare; 6736 ac., pop. 1244; contains Newmarket-on-Fergus.

Tomgraney, par. and vil., E. co. Clare—par. (containing Scarriff); 14,158 ac., pop. 2122; vil., near Lough Derg; pop. 141; P.O.

Tomhaggard, par., S. co. Wexford, on Lough Tacumshin, 9 miles SW. of Wexford; 2180 ac., pop. 394; P.O.

Tomich, seat, Inverness-shire, 22 miles SW. of Beauly; P.O., T.O.

Tomies Mountain, 5 miles SW. of Killarney, mid. co. Kerry; alt., 2413 ft.

Tomintoul, *quoad sacra* par. and vil., Kirkmichael par., Banffshire—*quoad sacra* par., pop. 682; vil., near river Avon, 14½ miles S. of Ballindalloch ry. sta.; pop. 515; situated 1160 ft. above sea level; P.O., T.O.

Tomkin Road, ry. sta., C. & L. R., N. co. Cavan, 3 m. W. of Belturbet.

Tomnagrew, seat, 6 m. SW. of Dunkeld, mid. Perthshire.

Tomnahurich ("hill of the fairies"), eminence, in co. and 1 mile SW. of Inverness; has a beautifully laid out cemetery, the property of the city of Inverness.

Tomnavoulin, Inveravon par., Banffshire, 8 miles SE. of Ballindalloch sta.; P.O., T.O.

Tomperran, seat, ½ m. W. of Comrie, mid. Perthshire.

Tomregan, par., cos. Cavan and Fermanagh, on river Woodford; 10,676 ac., pop. 1877; contains Ballyconnell.

Tonacombe, a little S. of Moorwinstow, Cornwall; is considered a perfect specimen of a 16th century manor-house.

Tonatanvally, vil., NE. Achill Is., co. Mayo; pop. 232.

Tonbridge, urb. dist., market town, and par., with ry. sta. (**Tonbridge Junction**), SE. & C. R., Kent, on r. Medway, 29½ m. SE. of London by rail; urb. dist. and par. (**Tonbridge Urban**), 1356 ac., pop. 12,736; P.O., T.O. Tonbridge is a quiet country town, surrounded by hop gardens; it has the ruins of a castle, a handsome parish church, a richly endowed grammar school (at which Sir Sidney Smith was educated), a new public hall, and a manufactory of Tonbridge ware.

Tonbridge, or **South-Western,** parl. div. of Kent; pop. 80,250.

Tonbridge Rural, par., adjoining the above; 5470 ac., pop. 1318.

Tonderghie, seat, 3 miles S. of Whithorn, Wigtownshire.

Tondu, pl. with ry. sta. (**T. Junction**), G. W. R., Glamorgan, 3 miles NW. of Bridgend; P.O.; **T. House** is a seat.

Tonduff, ham., NE. co. Donegal, 6 m. NW. of Bunerana.

Tone.—hamlet, Northumberland, 5½ miles SE. of Bellingham.—**2. Tone,** river, Somerset; rises on Brendon Hill, and flows 29 miles S. and NE. past Taunton to the Parret at Boroughbridge.

Tonelagee, mountain, mid. co. Wicklow, near Wicklow Gap; alt., 2684 ft.

Tonet, river, W. Queen's co.; rises on Slieve Bloom mts. and flows SE. to the Delour river, a trib. of the Nore, 3 m. W. of Castletown.

Tonevane, ry. sta., Tralee and Dingle Ry., W. co. Kerry, 3¼ m. WSW. of Tralee.

Tonfanau, ry. sta., Cam. R., Merionethshire, 2¼ m. N. of Towyn.

Tong.—par. and vil., Kent, 1½ mile E. of Sittingbourne and 5 miles NW. of Faversham; 1634 ac., pop. 357; Tong Castle, a Saxon stronghold, traditionally connected with the names of Hengist, and of Vortigern and Rowena, is now represented by a high moated mound.—**2. Tong,** par. and vil., Shropshire, 3 miles E. of Shifnal; 3539 ac., pop. 436; P.O., T.O.; near vil. is **Tong Castle,** seat.—**3. Tong,** par. with ry. sta. (**Birkenshaw and Tong**), G. N. R., E. div. W. R. Yorkshire, in co. bor. of Bradford; 2659 ac., pop. 7312; the par. contains **Tong Hall,** seat.

Tong, vil., 4 miles NE. of Stornoway, Lewis island, Ross and Cromarty; pop. 530.

Tong Park, ham., 2½ m. NNE. of Shipley, W. R. Yorkshire; P.O.

Tong Street, vil., 2 m. SE. of Bradford, W. R. Yorkshire; P.O.

Tonge, hamlet with ry. sta. (**Tonge and Breedon**), M. R., Leicestershire, 6 miles NE. of Ashby de la Zouch.

Tonge with Alkrington, eccl. dist., Prestwich par., SE. Lancashire; pop. 7047.

Tongham, eccl. dist. and ry. sta., L. & SW. R., Farnham and Seal pars., Surrey, 3½ miles NE. of Farnham; pop. 1605; P.O., T.O.

Tongland, par. and hamlet, Kirkcudbrightshire—par., 9715 ac., pop. 693; hamlet, on river Dee, 2½ miles NE. of Kirkcudbright; P.O., called **Tongueland.**

Tongswood, seat, 1½ mile NE. of Hawkhurst, Kent.

Tongue, par. and vil., on N. coast of Sutherland—par., 81,036 ac., pop. 1783; vil. (Tongue or Kirkiboll), on E. side of the Kyle of Tongue, 38½ miles N. of Lairg ry. sta. and 44 miles W. of Thurso; P.O., T.O.; is a resort of anglers. The **Kyle of Tongue** is a sea-loch, 9 miles long, and 5½ miles broad at the entrance.

Tongue End, hamlet, Lincolnshire, 3 miles E. of Bourn.

Tongue Gill Force, small but picturesque waterfall, 1½ mile N. of Grasmere, Westmorland.

Tongue, House of. See HOUSE OF TONGUE.

Tongue Sand, shoal, in mouth of river Thames, between Prince's Channel and Queen's Channel, 8 miles NW. of Margate; in 6¾ fathoms, at N. side of ridge of sand, is **Tongue Light-Vessel,** with group-flashing light visible 11 miles.

Tongueland; P.O. See TONGLAND.

Tongwynlais, pl., 3 m. NW. of Llandaff, Glamorgan; P.O.

Tonlegee, seat, SW. co. Kildare, 2 m. SW. of Athy.

Tonley House, seat, Aberdeenshire, 2 miles SE. of Alford.

Tonna, pl., 8 miles NE. of Swansea, Glamorgan; P.O.

Tonnagh, seat, co. Monaghan, 4 m. WSW. of Rockcorry.

Ton-Pentre, 8 m. NW. of Pontypridd, Glamorgan; P.O.

Tonragee, 15 m. NW. of Newport, W. co. Mayo; P.O., T.O.

Tontine, vil., SW. Lancashire, 4 miles SW. of Wigan.

Tonwell, Herts. See TUNWELL.

Ton-y-Castell, pl., 1 m. SE. of Capel Coelbren, N. border

of Glamorganshire, with Roman camp 166 yds. square, close to Sarn Helen.

Tonyglasken, ham., 4 m. W. Tempo, co. Fermanagh; P.O.

Ton-y-Pandy, place, 6 m. NW. of Pontypridd, Glamorgan; P.O., T.O.

Ton yr efail, pl. with ry. sta., G. W. R., 5 miles NW. of Llantrisant sta., Glamorgan; P.O., T.O.

Tooban Junction, ry. sta., Londonderry and Lough Swilly and Letterkenny Ry., N. co. Donegal, 6 m. NW. of Londonderry.

Tooley Park, hamlet, Leicestershire, 5 miles NE. of Hinckley.

Toom, or **Toem,** ham., 6 miles SE. of Cappamore, NE. co. Limerick; P.O.

Toomard, 5 m. from Mountbellew, E. co. Galway; P.O.

Toombeola, ham., 8 miles SE. of Clifden, W. co. Galway; P.O., T.O. In vicinity are the ruins of a 15th century abbey.

Toome, par., N. co. Wexford, 6 miles SW. of Gorey; 5979 ac., pop. 763; contains Camolin.

Toomebridge, hamlet with ry. sta., B. & N. C. R., W. co. Antrim, on Lough Neagh, 6 miles by road and 9½ miles by rail W. of Randalstown; P.O., T.O.

Toomore, par., N. co. Mayo, on river Moy; 6787 ac., pop. 2104; contains Foxford.

Toomour, par., S. co. Sligo, 1 m. SE. of Ballymote; 10,834 ac., pop. 1772.

Toomyvara, vil., N. co. Tipperary, 7 miles E. of Nenagh; pop. 333; P.O., T.O., called **Toomevara.**

Toon, stream, W. co. Cork; rises near Inchigeelagh, and flows E. to the Lee, 3 miles SW. of Macroom.

Toonagh House, seat, co. Clare, 4 m. NW. of Ennis.

Toor.—ham., NW. co. Wicklow, 7 m. NNE. of Dunlavin. —**2. Toor,** seat, S. co. Westmeath, 1½ m. SE. of Tyrrells-pass.

Tooreen, vil., S. co. Mayo, near Lough Mask, 12 miles S. of Castlebar; pop. 94.

Tooreenbrien, pl., W. co. Tipperary, 5 miles SSE. of Newport.

Tooreendonnell, ham., W. co. Limerick, 10 m. NW. of Newcastle.

Toorig, riv., co. Cork; flows 7 m. SE. to Youghal Bay.

Tooriestraun, ham., SW. co. Sligo, 3 miles E. of Aclare.

Toormore, 6 miles SW. of Skull, SW. co. Cork, on Toormore Bay; P.O. **Toormore** is a seat.

Toot Hill, pl., 2½ miles W. of Ongar, Essex; P.O.

Tooth Rock, between the 2 points of Peninnis, St. Mary's, Scilly Islands.

Tooting, ry. sta., L. & SW. & L. B. & S. C. Jt. R., Surrey, 2 miles E. of Wimbledon and 8½ miles S. of Waterloo sta.

Tooting Graveney, par. (ry. sta., **Tooting**), Surrey, in met. bor. of Wandsworth; 569 ac., pop. 16,473.

Tooting, Upper, or **Tooting Bec,** eccl. dist. (ry. sta., **Balham** and **Upper Tooting**), L. B. & S. C. R., Streatham par., co. of London, ¾ mile NE. of Lower Tooting; pop. 10,665. Tooting Bec Common (144 ac.) is under the control of the London County Council.

Top Lock, pl. with inn, 2 m. NE. of Wigan, S. Lancashire; P.O.

Topcliffe.—par. and vil. with ry. sta., N. E. R. (2½ miles NW.), N. R. Yorkshire, on river Swale, 4½ miles SW. of Thirsk; par., 4203 ac., pop. 544; P.O., T.O.—**2. Topcliffe,** ham., W. R. Yorkshire, 5½ m. NW. of Wakefield.

Topcroft, par. and vil., Norfolk, 5 m. NW. of Bungay and 7 m. SW. of Loddon; 1917 ac., pop. 299; P.O.

Topitt, hamlet, S. div. West-Riding Yorkshire, 6½ miles NW. of Barnsley.

Topley, vil., Shropshire, 8½ miles N. of Ludlow.

Topped Hill, 5 miles NE. of Enniskillen, N. co. Fermanagh; alt., 909 ft.

Toppesfield, par. and vil., Essex, 2 miles SW. of Yeldham sta. and 6½ miles NW. of Halstead; 3360 ac., pop. 652; P.O.; Roman relics were found in 1800.

Toppin, hill, E. co. Antrim, 4 m. NNW. of Carrickfergus; alt., 928 ft.

Topsham, town and par. with ry. sta., L. & SW. R., Devon, on river Exe—par. (partly within the parliamentary limits of Exeter), 1588 ac. (170 water), pop. 2790; town, 5½ miles NW of Exmouth and 5¼ miles SW. of Exeter by rail; P.O., T.O. The Victoria pier and promenade were constructed in 1887. Topsham was the only port of Exeter prior to the opening of the ship canal in 1544, and two centuries ago enjoyed a considerable trade with Newfoundland; it still carries on some coasting trade; in the church are memorials to Admiral Sir John Duckworth (1748–1817), who forced the passage of the Dardanelles, and his son Colonel George Duckworth, who fell at Albuera.

Tor Abbey, Devon. See TORRE.

Tor Achlity, finely wooded hill, 1 mile S. of Contin, Ross and Cromarty; alt., 650 ft.

Tor Alvie, rocky eminence, 10 miles NE. of Kingussie, Inverness-shire; is crowned by a granite column (90 ft. high) to the 5th Duke of Gordon (1770–1836), and a cairn to the officers of the 42nd and 92nd slain at Waterloo.

Tor Balk (Tar Box), hill, above Kynance Cove, Cornwall, near Lizard Head.

Tor Bay, in SE. of Devon; extends from Hopes Nose on the N. to Berry Head on the S.; measures 4½ miles across the entrance, penetrates 3½ miles, is nearly semicircular in sweep, and is an important haven for ocean bound ships that encounter rough weather from the westward; was the landing place of the Prince of Orange, November 5, 1688, and was a common anchoring-ground of the Channel Fleet under Lord St. Vincent.

Tor Castle, seat, 2 m. NE. of Banavie, Inverness-shire.

Tor Head, 5 miles N. of Cushendun, NE. co. Antrim, opposite the Mull of Kintyre, from which it is distant only 11 miles.

Tor Point, headland, Devon, near Hartland Quay.

Tor Royal, or **Look-out Tor,** 1 mile E. of Princetown, Dartmoor, Devon; commands fine views of the Tavy and Tamar valleys, and of Dartmoor.

Tor Steps, rude slab bridge across river Barle, Somerset, 5½ miles NW. of Dulverton.

Toralaydan, islet, SW. co. Donegal, 3½ m. NE. of Glencolumbkille.

Torbock, Lancashire. See TARBOCK.

Torboll Burn, stream, 9 m. long, flowing through Loch Buie to Letty river, opposite The Mound, SE. Sutherland.

Torbothie, part of Shotts Ironworks, Lanarkshire.

Torbryan, par. and vil., Devon, 4½ miles SW. of Newton Abbot; 3002 ac., pop. 448.

Torbush, Lanarkshire. See MORNINGSIDE.

Tore Mountain, 5 miles S. of Killarney, SE. co. Kerry; alt., 1764 ft.; on the Owengarriff, in the vicinity, is a waterfall, 60 ft. high.

Torcross, fishing vil., Devon, 8 m. SW. of Dartmouth; P.O., T.O.; is a bathing-place, and has a marine drive and promenade.

Tordoff Point, headland, S. Dumfriesshire, on Solway Firth, 5 m. SE. of Annan.

Torduff, reservoir, Edinburgh water supply, on Pentland Hills and 1 mile S. of Colinton.

Tore, pl., Ross and Cromarty, 4 m. W. of Munlochy; P.O.

Torgyle, place, in Glen Moriston, Inverness-shire, 7 miles NW. of Fort Augustus.

Torhousemuir, seat, in co. and 3 m. NW. of Wigtown.

Torkington, pl. and seat, Cheshire, 3 m. SE. Stockport.

Torksey, par. and vil. with ry. sta., G. C. R., in co. and 9¾ m. NW. of Lincoln, at the junction of the Foss Dyke and the river Trent; par., 1489 ac., pop. 202; P.O., T.O.; has the ruins of a castle on the site of a Roman granary, and had a priory founded by King John.

Torleton, or **Tarleton,** hamlet, Gloucestershire, 4½ m. W. of Cirencester.

Torloisk, ham. and seat, 12 m. SSW. of Tobermory, NW. Mull, Argyllshire; P.O.

Torlum Hill, conical hill, in grounds of Drummond Castle, 3 miles SW. of Crieff, Perthshire; alt., 1291 ft.

Tormaid, loch, 4 m. SE. of Reay, NW. Caithness-shire.

Tormarton, par. and vil., Gloucestershire, 4 miles SE. of Chipping Sodbury; 2656 ac., pop. 340; P.O.

Tormoham, par., Devon, in mun. bor. of Torquay; 1805 ac., pop. 27,049.

Tormore, seat, 2 m. SW. of Armadale, Isle of Skye.

Tormore Island. See PORT HILL.

Tormore Island, W. co. Donegal, in Malin Bay, a great breeding place for sea birds, and accessible from the land at low tide.

Tormsdale, pl., Caithness, 6½ m. S. of Halkirk.

Tornaveen, seat and hamlet, Aberdeenshire, 3 miles N. of Torphins; P.O.

Torness, pl., Inverness-sh., 14 m. SW. of Inverness; P.O.

Tornoge, hill, N. co. Tyrone, 12 m. E. of Lifford; alt., 923 ft.

Torosay, par., Mull island, Argyllshire, on the Sound of Mull and Firth of Lorne; 89,584 ac., pop. 911; contains the ruins of Duart Castle and of Lochbuy Castle; here also is Odin's Cave.

Torpantau, ry. sta., Brecon and Merthyr Ry., in co. and 14 miles S. of Brecknock by rail.

Torpenhow and Whitrigg, par., Cumberland, 6 miles NE. of Cockermouth and 7 SW. of Wigton; par., 2742 ac., pop. 260; P.O.

Torphichen, par. and vil., Linlithgowshire, on river Avon—par., 9939 ac., pop. 3225; vil., 1½ mile E. of Westfield sta. and 2½ miles N. of Bathgate; pop. 540; P.O., T.O.; has remains of the hospital or preceptory of Torphichen, the principal Scottish seat of the Knights of St. John of Jerusalem; gives the title of baron to the family of Sandilands. There are coal mines and iron works.

Torphin, pl. with golf course, adjoining Juniper Green, Edinburghshire.

Torphins, *quoad sacra* par. and vil. with ry. sta., G. N. S. R., Kincardine O'Neil par., Aberdeenshire—*quoad sacra* par., pop. 1038; vil., 7 m. NW. of Banchory, pop. 409; P.O., T.O.

Torpoint, eccl. dist. and vil., Antony par., Cornwall, on the Hamoaze, opposite Devonport; pop. 3331; P.O., T.O.

Torquay, mun. bor., seaport town, and watering-place, with ry. sta. (**Torquay**), at Livermead, and (**Torre**), G. W. R., Devon, on N. side of Tor Bay, 23 m. S. of Exeter, 101½ m. SW. of Bristol, and 220 m. from London by rail; mun. bor. (containing St. Mary Church and Tormoham pars.), 3858 ac., pop. 33,625. Market days, *Tuesday* and *Friday*. Torquay is entirely of modern growth and takes rank among the first of English watering-places. It is beautifully situated on a series of heights and depressions on the margin of a small bay, an offset of Tor Bay, and as seen from the sea presents a singularly picturesque appearance. Its mild and equable climate, its excellent water supply and drainage system, and its bright and pleasant surroundings make it a great resort of invalids and convalescents in winter and spring. It has a museum, public gardens, baths, concert rooms, and all the attractions of a great watering-place. The pier which shelters the inner basin of the harbour is a favourite promenade, especially when many yachts are in port. In the neighbourhood of Torquay are well-known marble works and terra-cotta works; it was created a mun. bor. in 1892. On the pier head of the inner harbour is a fixed light visible 5 miles, and on the Princess pier head of the outer harbour a fixed light also visible 5 miles.

Torquay Division, parl. div. of Devon; pop. 59,407.

Torr, hamlet, Somerset, 3 miles SW. of Watchet.

Torr Head, N. co. Antrim, nearest point on the mainland to Scotland; is about 5 miles SE. of Fair Head.

Torran, pl., Raasay Island, Inner Hebrides, Inverness-shire; P.O.

Torrance, vil. with ry. sta., N. B. R., Stirlingshire, on river Kelvin, 3 miles W. of Kirkintilloch; pop. (Torrance and Wester Balgrochan) 580; P.O.

Torrance House, seat, 2 miles SE. of East Kilbride vil., Lanarkshire.

Torraston, pl., N. of Coll island, Argyllshire, 2 m. N. of Arinagour Inn.

Torre, suburb and ry. sta., G. W. R., in NW. of Torquay, Devon; P.O., T.O.; in the grounds of **Torre Abbey,** seat (1555), stand the ruins of an abbey founded in 1196.

Torrent, riv., SE. co. Tyrone, flowing past Donaghmore and Coal island to Blackwater riv., 1 m. N. of Verner's Bridge, the upper course being called the Altmore riv.; length, 24 miles.

Torridge, river, Devon; rises in NW. of co., 4 miles S. of Hartland, and flows SE. and NW. to a confluence with the Taw at Barnstaple Bay.

Torridon, hamlet, Ross and Cromarty, at head of Loch Torridon, 10 miles SW. of Kinlochewe; P.O., T.O.; **Torridon House,** seat, is 2 miles to the NW.

Torridon, Loch, large sea-loch, Ross and Cromarty; consists of Loch Torridon, Loch Shieldaig, and Upper Loch Torridon.

Torridon Deer Forest, Ross and Cromarty; 11,630 ac.; post-town, Torridon.

Torrie House, seat, near Torryburn, Fife.

Torrin, hamlet, Skye island, Inverness-shire, on E. side of Loch Slapin, 5 miles SW. of Broadford; P.O.

Torrington (Great), mun. bor., market town, and par., with ry. sta., L. & SW. R., Devon, on river Torridge, 6 miles SE. of Bideford; mun. bor. and par., 3592 ac., pop. 3241; P.O., T.O. Market day, *Saturday*. Torrington is an ancient borough, incorporated by Queen Mary, and at one time sent representatives to Parliament. General Monk was born in the neighbourhood; and it was near Torrington that Fairfax in 1646 won his victory over Hopton, and so crushed the royalist cause in the west. Has mfrs. of gloves, but trade is chiefly agricultural; cattle markets are held on the last Saturday of every month.

Torrington, Black, par. and vil., Devon, on river Torridge, 6 miles NW. of Hatherleigh and 9 miles S. of Great Torrington; 5681 ac., pop. 512; P.O., T.O.

Torrington, East, par., Lincolnshire, 4½ miles SE. of Market Rasen; 1527 ac., pop. 104.

Torrington, Little, par., Devon, on river Torridge, 1½ mile S. of Great Torrington; 3140 ac., pop. 407; P.O.

Torrington, West, par., Lincolnshire, 1 mile SW. of East Torrington; 1151 ac., pop. 144; P.O.

Torrisdale Castle, seat, Argyllshire, at E. side of Kintyre, 1¼ mile SW. of Carradale.

Torrish, seat, 4 m. NW. of Helmsdale, E. Sutherlandshire.

Torrisholme, hamlet, Lancashire, 2 miles NW. of Lancaster. See POULTON BARE.

Torr na Eighin, loch, 1½ m. S. of Drumbeg, W. Sutherlandshire.

Torry.—fishing vil., Kincardineshire, near mouth of river Dee, within the mun. limits of Aberdeen, with which it is connected by Victoria Bridge (1881); P.O., T.O. Half a mile up the harbour on the S. shore is a fixed light visible 8 miles.—**2. Torry,** vil., SE. Fifeshire, ¾ m. W. of Torryburn. **Torry Hall,** on the N., is adjacent.

Torry, Low, part of Torryburn vil., Fife.

Torry Hill, seat, Kent; post-town, Sittingbourne.

Torryburn, par. and vil., Fife—par., 3410 ac., pop. 1130; vil., on Firth of Forth, 2½ miles E. of Culross and 4½ miles SW. of Dunfermline; pop. 656; P.O. Torryburn was at one time the port of Dunfermline. There are collieries in the neighbourhood.

Tors Point, headland, in Auchencairn Bay, Kirkcudbrightshire; forms the limit of a coastguard district.

Torsay, one of the Slate Islands, Argyllshire; pop. 7; is separated by narrow straits from Seil on the N., the mainland on the E., and Luing on the W., and measures 1 by 3 miles.

Torside, reservoir, Manchester Corporation waterworks, Cheshire, 3 miles NNE. of Glossop; top water area, 160 ac.; holding capacity, 1,474,000,000 gallons.

Torsonce House, seat, Edinburghshire, near Gala Water, 5 miles NW. of Galashiels and 1 mile S. of Stow vil.

Torteval, par., Guernsey, Channel Islands, 5 miles SW. of St. Peter Port; 770 ac., pop. 448.

Torthorwald, par. and vil., Dumfriesshire—par., 6827 ac., pop. 779; vil., 4 miles NE. of Dumfries; P.O.; the ruin of **Torthorwald Tower** is in vicinity.

Tortington, par., Sussex, 2 miles SW. of Arundel; 1116 ac., pop. 452; a house of Black Canons was founded here in the time of Richard I.

Tortworth, par., Gloucestershire, 4 miles NE. of Thornbury; 1577 ac., pop. 222; in the park of **Tortworth Court,** the seat of the Earl of Ducie, is a Roman camp.

Torver, par. and vil. with ry. sta., Furness Ry., N. Lancashire, 6½ miles NE. of Broughton in Furness and 2½ miles SW. of Coniston; 3817 ac., pop. 207; P.O.

Torwood, eccl. dist., Tormoham with Torquay par., Devon, in town of Torquay; pop. 2088.

Torwood, vil., Stirlingshire, 2¼ miles NW. of Larbert ry. sta.; in vicinity is the ruin of **T. Castle,** surrounded by the Torwood, a remnant of the ancient Caledonian forest.

Torwoodlee, seat, Selkirkshire, near Gala Water, 2 miles NW. of Galashiels; a little W. are the ruins of the old tower of Torwoodlee.

Torworth, par., Notts, 2 miles E. of Blyth; 1377 ac., pop. 213.

Tory Hill, 1 m. NE. of Croom, co. Limerick; alt., 374 ft.

Tory Island, NW. co. Donegal, 9 miles NW. of Dunfanaghy, about 2½ miles long and ½ mile broad; P.O. Has remains of an ancient tower. On NW. point of island is a lighthouse 87 ft. high, with group-flashing light (Tory Island) 130 ft. above high water and seen 16 miles; there is also a Lloyd's signal station; T.O.

Toseland, par. and vil., Huntingdonshire, 3 miles NE. of St. Neots; 1342 ac., pop. 174.

Tosside, par., N. div. W. R. Yorkshire, 5 miles SW. of Settle; 1113 ac., pop. 85; P.O., T.O.

Tosson, par., Northumberland, 2½ miles SW. of Rothbury; 2799 ac., pop. 94.

Tostock, par., W. Suffolk, 6½ miles E. of Bury St. Edmunds; 952 ac., pop. 286; P.O.; **T. Place** is a seat.

Totag, pl. with pier, W. Ross and Cromarty, on Loch Alsh, 7½ miles SE. of Kyle of Lochalsh. There is a ferry to Dornie opposite.

Totham, Great, par. and vil., Essex, 2½ miles N. of Maldon; 3351 ac., pop. 627; P.O.

Totham, Little, par., Essex, 1½ mile SE. of Great Totham; 1292 ac., pop. 329; P.O.

Tothill, par., Lincolnshire, 6 miles SE. of Louth; 891 ac., pop. 45.

Tothill Fields, eccl. dist., Westminster St. Margaret and St. John par., in parl. bor. of Westminster, adjacent to St. James's Park, London; pop. 3657. The name suggests a "toot hill," or look out over the ford by which Watling Street originally crossed the Thames; a mound actually existed in the middle of the 17th century.

Totland, par., Isle of Wight, on Totland Bay, 3 miles SW. of Yarmouth; 1332 ac., pop. 1328; P.O., T.O., called **Totland Bay.**

Totley, par. and vil. with ry. sta. (**Dore and Totley**), M. R., Derbyshire, 6 miles SW. of Sheffield; par., 1852 ac., pop. 912; P.O., T.O., and P.O. at **T. Rise,** 1 m. distant. **T. Hall** is a seat. **T.** railway tunnel is 3 m. 635 yds. in length.

Totmonslow, vil. with ry. sta., N. S. R., Staffordshire, 2 miles SW. of Cheadle.

Totnes, mun. bor., par., and market town, with ry. sta., G. W. R., Devon, on river Dart, 22 miles SW. of Exeter; mun. bor. and par., 1423 ac., pop. 4035; P.O., T.O. Market day, *Saturday.* Totnes dates from very ancient times, and has aspects of antiquity in many of its houses, the most striking features being the loggias or colonnades in the main street, after the manner of Italian towns. It has, besides the keep of the Norman castle built at the Conquest, two gateways of the old walls, a quaint guild hall, a fine church rebuilt in the 15th century, and a grammar school founded in 1554. The grounds surrounding the castle ruins have been tastefully laid out and thrown open to the public. A handsome bridge of three arches over the Dart connects Totnes proper with Bridgetown. In the square is a monument of William John Wills, the Australian explorer, who was a native of Totnes. There is a considerable fishery, but there is little trade beyond the importation of coal. Cattle markets are held on the first and third Tuesday of every month, and fairs in May and October. There are slate quarries in the neighbourhood. Totnes was incorporated by King John, and sent 2 members to Parliament from the time of Edward I. until 1867.

Totnes (or **Southern**) **Division,** parl. div. of Devon; pop. 46,796.

Toton, par. and vil., Notts, 6 miles SW. of Nottingham; 1388 ac., pop. 186.

Tottenham, par., urb. dist., and working men's town, and ry. stas. (**T. Park, T. Hale, Seven Sisters, West Green, Bruce Grove, White Hart Lane**) G. E. R., and (**S. Tottenham and Stamford Hill**) M. R., Middlesex, in N. suburbs of London; 3013 ac., pop. 102,541; P.O., T.O.; contains **Tottenham High Cross,** so called from a cross which has stood here from time immemorial. In the vicinity is the site of Bruce Castle in which the father of Robert Bruce died (1303). The grounds have been converted into a public park.

Tottenham Court Road, ry. sta., Central London Railway, 1¾ mile W. of Bank of England.

Tottenham Division, parliamentary division of Middlesex; pop. 136,774.

Tottenham House (also known as **Savernake House**), seat, 5 miles SE. of Marlborough, Wilts; has grounds 16 miles in circuit.

Tottenhill, par. and vil., Norfolk, 6 miles S. of King's Lynn; 1459 ac., pop. 287; P.O.

Totterdown, N. suburb of Bristol; P.O., T.O.

Totteridge.—par. and vil. with ry. sta., G. N. R. (for Whetstone), Herts, 1½ mile S. of Barnet; 1604 ac., pop. 844; near vil. is **Totteridge Park,** seat.—**2. Totteridge,** ham., 1½ m. NE. of High Wycombe, S. Buckingham; P.O.

Totternhoe, par. and vil., Bedfordshire, 2 miles SW. of Dunstable; 2321 ac., pop. 525; P.O.; **Totternhoe Castle** is a double-ditched ancient camp.

Totterton Hall, seat, Shropshire, 2 miles SE. of Bishops Castle.

Tottington.—urb. dist. and par. and ry. sta., L. & Y. R., SE. Lancashire, 2½ miles NW. of Bury; urb. dist. and par., 2543 ac., pop. 6118; P.O., T.O. Here are cotton spinning and calico printing works.—**2. Tottington,** par. and vil., Norfolk, 3½ miles SW. of Watton; 3244 ac., pop. 194; P.O.

Totton, vil. with ry. sta., L. & SW. R. (for Eling), Hants, near head of Southampton Water, 4 miles W. of Southampton; P.O., T.O.

Tonaghty, par., S. co. Mayo, 8 miles SE. of Castlebar; 3067 ac., pop. 477; contains Ballyglass.

Touch House, seat, Stirlingshire, on Touch Burn, 3 miles SW. of Stirling.

Touchen End, vil., Berks, 2 m. SW. Maidenhead; P.O.

Tough, par., Aberdeenshire; 7108 ac., pop. 675; contains Whitehouse ry. sta., 3 miles SE. of Alford; P.O.

Toulston. See NEWTON KYME.

Tountinna, mountain, NW. co. Tipperary, 3½ m. NE. of Killaloe; alt., 1517 ft.

Tour, seat, Ayrshire, 2 miles NW. of Kilmarnock.

Tourig, stream, 7 m. long, E. co. Cork, flowing into Youghal harbour, 2 m. NW. of Youghal.

Tourin, ham. and seat, 2 miles S. of Cappoquin, W. co. Waterford.

Tourlestrane, S. co. Sligo; P.O. See TOORLESTRAUN.

Tourmakeady, pl., on NW. shore of Lough Mask, 12½ m. W. of Ballinrobe, S. co. Mayo; P.O. **T. Lodge** is a seat.

Tournafulla, 7 miles ESE. of Abbeyfeale, W. co. Limerick; P.O.

Tove, or **Tow,** river, Northamptonshire; rises near Sulgrave, and flows 19 miles NE. and SE. past Towcester to the Ouse, 1½ mile NE. of Stony Stratford.

Tovil, eccl. dist. and ry. sta., SE. & C. R., Maidstone, East Farleigh, and Loose pars., Kent, on SW. side of Maidstone; pop. 1048; P.O., T.O.

Tow Law, urb. dist., town, and par., with ry. sta., N. E. R. (alt., 986 ft.), Durham, 8 miles NW. of Bishop Auckland—urb. dist. (containing also S. Cornsay par.), 477 ac., pop. 4371; par., 388 ac., pop. 4185; P.O., T.O.; Tow Law originated in ironworks, begun in 1844.

Towan Head, headland, Cornwall, near Newquay.

Toward Point, headland, at north side of entrance of Kyles of Bute, Argyllshire, 3½ miles NE. of Rothesay; P.O., T.O., and P.O., T.O., at **Toward,** near Castle Toward, 2 miles W.; on the point is a lighthouse 63 ft. high, with flashing light (Toward) 70 ft. above high water and seen 14 miles; near the lighthouse is a steamboat pier.

Towcester, market town and par. with ry. sta., Northampton and Banbury Junction Ry., also served by East and West Junction Ry., Northamptonshire, on river Tove, 8½ miles SW. of Northampton; 3634 ac., pop. 2371; P.O., T.O. Market day, *Tuesday.* Towcester occupies the site of a Roman station (*Lactodorum*), on Watling Street, three sides of the camp being traceable, 480 yds. long and from 200 to 400 wide, the E. side being bounded by a branch of the Towe. It was also an important place in Saxon times, and of its walls, raised in the reign of Edward the Elder, some faint traces remain. Shoemaking and the mfr. of pillow-lace are carried on. The "Pomfret Arms Inn" is mentioned in "The Pickwick Papers," under its former name of the "Saracen Head." The Grafton Hunt steeplechase meeting is held here on Easter Monday.

Towednack, par. and vil., Cornwall, 2½ miles SW. of St. Ives; 2842 ac., pop. 328.

Towel, East and **West,** 2 adjacent villages, 5½ miles SW. of Marlborough, Wilts.

Tower, mansion with ancient tower, 1 mile S. of Mold, Flintshire.

Tower, vil., 2 m. WSW. of Blarney, S. co. Cork; pop. 164.

Tower, The, above Newby Bridge, at foot of Windermere, N. Lancashire; commands an extensive view from a height of 605 ft.

Tower Bridge. See TOWER OF LONDON.

Tower Bridge, ry. sta., Cork and Muskerry Ry., in co. and 6¾ miles NW. of Cork.

Tower Division, in co. and E. of London; pop. 933,690.

Tower End, hamlet, Norfolk, 3 miles SE. of King's Lynn.

Tower Hamlets, parl. bor., in E. of London; 4092 ac., pop. 467,259; the bor. returns 7 members to Parliament (7 divisions—viz., Whitechapel, St. George, Limehouse, Mile End, Stepney, Bow and Bromley, and Poplar—1 member for each division); its representation was increased from 2 to 7 members in 1885. The parliamentary constituencies together contain 46,940 electors.

Tower Hill.—1 mile NW. of Beaumaris, Anglesey; has on its summit the Bulkeley Monument.—**2. Tower Hill,** ry. sta., L. & SW. R., W. Devon, 5 miles N. of Launceston.

Tower Hill.—seat, 8 miles S. of Castlebar, S. co. Mayo.—**2. Tower Hill,** seat, E. co. Limerick, 1½ m. SSW. of Cappamore.

Tower House, seat, 3 m. SE. of Blechingley, Surrey.

Tower Lindsay, ruined castle, Lanarkshire, on river Clyde, opposite Crawford vil.

Tower Moor, hamlet, Lincolnshire, near Horncastle.

Tower of London, par., co. of London, in met. bor. of Stepney; 22 ac., pop. 61; is now included in the par. of St. Botolph (Without) Aldgate. The par. contains the fortress of the same name, founded by William the Conqueror, probably on the site of an older fortress; once a fortress, a royal residence, a court of justice, and a prison, it is now a Government storehouse and armoury. To the east of the Tower of London is the **Tower Bridge;** it was opened in 1894 and cost £1,184,000. The main portion of the bridge consists of two immense towers rising to a height of 150 ft. above high water, and communicating with the shore on either side by two suspension bridges, 27 ft. above high water. Between these towers are two bridges, the lower one of which is on the same level as the outer suspension bridges, admits both passenger and vehicular traffic, and is worked by hydraulic power to lift in two portions, thus avoiding interference with shipping. The higher bridge is used as a footway when the lower one is up, and access may be gained to it by means of lifts and staircases. The **Tower Subway,** an iron tube, 7 ft. in diameter and 1235 ft. in length, is laid 18 ft. below the bed of the Thames, and runs from Great Tower Hill on the Middlesex side of the river to Tooley Street on the south side; it was at first opened (1870) for tramway traffic, but in a few months was made a footway; is no longer in use.

Towerhill House, seat, Ayrshire, 2½ miles NW. of Kilmarnock.

Towersey, par., Bucks, 1½ mile E. of Thame; 2178 ac., pop. 635; P.O. **T. Manor** is a seat.

Towford, pl., 3 m. S. of Hounam, Roxburghshire, with remains of a Roman camp, originally 583 yds. by 366, having in the SE. corner a camp of stronger profile, 330 yds. by 166.

Towie, par., Aberdeenshire, on river Don; 16,734 ac., pop. 938; contains the remains of the ruins of the Castle of Towie; the church is 12½ miles SW. of Alford.

Towie Barclay, old castle, 4½ miles SE. of Turriff, Aberdeenshire.

Towie Hill, eminence (1108 ft.), Banffshire, 5 miles SW. of Keith; in the vicinity is **Towie Distillery.**

Towler Hill, hamlet, North-Riding Yorkshire, 2 miles NW. of Barnard Castle.

Town Green, pl. with ry. sta. (**Town Green and Aughton**), L. & Y. R., SW. Lancashire, 2 miles SW. of Ormskirk.

Town Malling, Kent. See MALLING, WEST.

Town Row, pl., 1 mile S. of Rotherfield, Sussex; P.O.

Towneley, hamlet with ry. sta., L. & Y. R. (alt., 513 ft.), NE. Lancashire, on SE. side of Burnley; **Towneley Hall** is an ancient seat.

Townend House, seat, Ayrshire, 4 miles E. of Troon.

Townhead.—pl., 4½ miles SW. of Maybole, Ayrshire.—**2. Townhead,** vil., 3 miles NW. of Penpont, Dumfriesshire.—**3. Townhead,** Kirkcudbrightshire, 2 miles NW. of Castle-Douglas; P.O.

Townhill, colliery vil., 1½ mile NE. of Dunfermline, Fife; P.O. T.O.

Townley Hall, seat, 4 miles NW. of Drogheda, S. co. Louth, on river Boyne; P.O.

Townparks, vil., Dundalk par., co. Louth; pop. 142.

Townshend, 4 miles SE. of Hayle, Cornwall; P.O.

Townshend Manor, seat, adjoining Over Wallop, Hants.

Towthorpe.—par., East-Riding Yorkshire, 9 miles NW. of Driffield; 1712 ac., pop. 91.—**2. Towthorpe,** par., N. R. Yorkshire, 5 miles N. of York; 1075 ac., pop. 404.

Towton, par., E. div. W. R. Yorkshire, 2½ miles S. of Tadcaster; 887 ac., pop. 102; **Towton Hall** is a seat; the battle of Towton, between the Lancastrians and the Yorkists, was fought March 1461.

Towy, river, South Wales; rises under Tregaron hill in NE. of Cardiganshire, and flows 65 miles SW. past Llandovery, Llandilo, and Carmarthen, to the head of Carmarthen Bay, at the influx of the Taf.

Towyn.—watering-place, market-town, urb. dist., and par., with ry. sta., Cam. R., Merioneth, on the coast, near the mouth of the river Dysynni, 3 miles NW. of Aberdovey and 10 miles S. of Barmouth; urb. dist. and par., 22,932 ac., pop. 3756; P.O., T.O. Market day, *Friday.* The beach consists of remarkably hard, smooth sand, extending about 5 miles, favourable for bathing, walking, or riding, and attracts great numbers of visitors. In the church is a very remarkable inscribed pillar-stone, called St. Cadfan's stone. St. Cadfan's Well is resorted to by rheumatic patients. Towyn is a centre for anglers.—**2. Towyn,** eccl. dist., Abergele par., Denbighshire; pop. 355; P.O.

Toxside, seat, Edinburghshire, 7 miles SW. of Gorebridge.

Toxteth Divisions, East and **West,** parl. divisions of bor. of Liverpool; pop.—East Toxteth, 70,427; and West Toxteth, 65,803.

Toxteth Park, SW. Lancashire, civil par. within the City of Liverpool; 2375 ac., pop. 136,230; here is a large cemetery.

Toy, ham., 2 miles W. of Killyleigh, co. Down; P.O.

Toyd Farm with Allenford, par., Wilts, 8½ miles SW. of Salisbury; 647 ac., pop. 20.

Toynton, High, par., Lincolnshire, 2 m. E. of Horncastle; 932 ac., pop. 106.

Toynton, Low, par., Lincolnshire, adjacent to High Toynton; 1001 ac., pop. 65.

Toynton All Saints, par. and vil., Lincolnshire, 1½ m. S. of Spilsby; 1392 ac., pop. 379; P.O.

Toynton St. Peter, par., Lincolnshire, 1 mile SE. of Toynton All Saints; 1608 ac., pop. 219.

Trabane ("white strand"), beautiful beach, ¾ m. SE. of Malin Beg, SW. co. Donegal,

Trabolgan, par., SE. co. Cork, at E. entrance to Cork Harbour, 6 miles SW. of Cloyne; 830 ac., pop. 123; here is a coastguard sta.; contains **Trabolgan House,** seat of Lord Fermoy.

Trabboch, vil. with ry. sta., G. & SW. R. (alt., 258 ft.), Ayrshire, 8 miles W. of Ayr; pop. 492.

Tracarta, coast ham., SW. co. Cork, 4 m. SE. of Skibbereen.

Tracey House, seat, near Honiton, Devon.

Tracton, par., S. co. Cork, between Ringabella Bay and Robert's Head, 7 miles NE. of Kinsale; 5861 ac., pop. 792; contains **Tracton Abbey,** seat.

Tracy Park, seat, Gloucestershire, 5 m. NW. of Bath.

Tradeston Division, parl. div. of burgh of Glasgow; pop., 71,278.

Traeth Bach, estuarial sand, at mouth of river Dwyryd, Merioneth, 4 miles SE. of Tremadoc.

Traeth Mawr, estuarial bay, at mouth of river Madoc, on border of Carnarvon and Merioneth, near Tremadoc; formerly included a large extent of marsh, which was reclaimed in 1798–1810.

Traethnelgan, hamlet, Carmarthenshire, 8½ miles N. of Llandilo.

Trafalgar House, seat of Earl Nelson, 5 miles SE. of Salisbury, Wilts.

Trafford. See BRIDGE TRAFFORD, MICKLE TRAFFORD, OLD TRAFFORD, and WIMBOLDS TRAFFORD.

Trafford Park, pl. with ry. sta., C. L. C. R., SE. Lancashire, on W. side of Manchester. In the vicinity are the works of the British Westinghouse Co., Ltd.

Tragail, loch, 3¼ m. NE. of Kilmelford, W. Argyllshire.

Trahenna Hill, 1¾ m. NE. of Broughton, Peeblesshire; alt., 1792 ft.

Traianglas, par., Brecknockshire, 10 miles W. of Brecknock; 16,231 ac., pop. 434.

Traian Mawr, pl., Brecknockshire, adjacent to Traianglas.

Trailflat, hamlet, Dumfriesshire, 2½ m. NE. of Lochmaben.

Tralee, market and seaport town, urb. dist., and par., with ry. stas., G. S. & W. R. and Tralee and Dingle Ry., NW. co. Kerry, at mouth of river Lee or Leigh, on Tralee Bay, 31½ miles NE. of Dingle by rail—par., 4604 ac., pop. 9092; town and urb. dist., extending into Ratass par., 593 ac., pop. 9867. Market days, *Tuesday* and *Saturday.* By means of a ship canal vessels of about 200 tons can reach the quay; larger vessels discharge at Fenit, 8 miles W. of the town. Grain and butter are the chief exports; coal, iron, and timber are imported. Tralee is the largest seaport in the SW. of Ireland. (For shipping statistics, see APPENDIX.) There are large barracks for infantry. **Tralee Castle,** seat, is in vicinity. Tralee returned 1 member to Parliament until 1885. On Little Samphire Island is a fixed light visible 8 miles.

Tralee Bay, NW. co. Kerry; is 6 miles across the entrance, and extends about 12 miles SE. to Tralee; the S. shore is low, and semi-circular in form; on Little Samphire Island is a lighthouse with fixed light (Tralee) seen 8 miles.

Trallong, par., in co. and 5 miles W. of Brecknock; 3437 ac., pop. 205; P.O.

Trallwyn, seat, 5 miles N. of Pwllheli, Carnarvon.

Tram Inn, ry. sta., G. W. R., in co. and 6 miles SW. of Hereford; P.O., T.O.

Tramore, market town and watering-place with ry. sta.,

Waterford and Tramore Ry., in co. and 7¼ miles S. of Waterford, on Tramore Bay; pop. 1733; P.O., T.O. Market day, *Saturday*. Is much frequented by summer visitors. Here is a racecourse. **Tramore Bay** measures 4 miles by 3 miles.

Tramore Strand, beautiful sandy beach, N. co. Donegal, 2 m. N. of Dunfanaghy.

Tranagh, vil., E. co. Tipperary, 12 m. E. of Thurles.

Tranarossan Bay, N. co. Donegal, 2 m. SW. of Melmore Head.

Tranby Croft, seat, 4 miles W. of Hull, E. R. Yorkshire.

Tranby House, seat, 1 mile W. of Hessle, E. R. Yorkshire.

Tranby Park, seat, 1¾ mile S. of Kirk Ella, E. R. Yorkshire.

Tranent, police burgh and par., Haddingtonshire, 1¼ mile SE. of Prestonpans ry. sta. and 9½ miles E. of Edinburgh—par., 5919 ac., pop. 6117; burgh, pop. 2584; P.O., T.O.; collieries are in the vicinity.

Tranmere, dist. within the bor. of Birkenhead, Cheshire; has ferry to Liverpool.

Trannish Island, Aghalurcher par., co. Fermanagh, in Upper Lough Erne; 127 ac., pop. 48.

Tranwell, par., Northumberland, in parl. bor. of Morpeth; 1230 ac., pop. 92.

Trapp, pl., 3 miles from Llandilo, Carmarthenshire; P.O.

Traprain Law, conspicuous conical hill, in co. and 4 miles E. of Haddington; alt., 724 ft.

Traquair, par. and vil., Peeblesshire—par., 18,489 ac., pop. 618; P.O., T.O.; vil., near confluence of Quair Water and river Tweed, 1½ mile S. of Innerleithen, with which it is connected by a bridge; in vicinity is **Traquair House,** seat, formerly the residence of the earls of Traquair (1633-1861).

Traside, seat, Edinburghshire, 8 miles SW. of Gorebridge.

Trasna, island, in Upper Lough Erne, Kinawley par., co. Fermanagh; 102 ac., pop. 24.

Travellers' Rest, ry. sta., Taff Vale Ry., 2¾ m. N. of Pontypridd, Glamorganshire.

Traverston House, seat, co. Tipperary, 5 m. SSE. of Nenagh.

Trawbreagn Bay, NE. co. Donegal; between Malin Head and Dunaff Head.

Trawden, urb. dist. and par., NE. Lancashire, 2 miles SE. of Colne; urb. dist. and par., 6815 ac., pop. 2641; P.O., T.O., called **Trawden Forest.**

Trawenagh Bay, adjoining Gweebarra Bay, W. co. Donegal.

Trawmore Bay, W. co. Mayo, 4 m. SE. of Belmullet.

Trawnhaha, hamlet, Whiddy island, Bantry Bay, co. Cork; pop. 39.

Trawscoed.—ry. sta., Manchester and Milford Ry., Cardiganshire, 9 miles SE. of Aberystwyth; **Trawscoed House** (or **Crosswood**) is the seat of the Earl of Lisburne. —**2. Trawscoed,** par., Brecknockshire, 8½ miles NW. of Talgarth; 922 ac., pop. 43.

Trawsfynydd, par. and vil. with ry. sta., G. W. R. (alt. 800 ft.), Merioneth, 4 miles S. of Festiniog and 12 miles N. of Dolgelly; 31,671 ac., pop. 1595; P.O., T.O.

Trawsmawr, pl., 2 m. from Conwil Elvet, W. Carmarthen; P.O.

Tray Cliff, hill, 1½ mile W. of Castleton, Derbyshire; here is the Blue John Mine, where "Blue John," or fluor spar, is got, but in decreasing quantities.

Trayay, bay, Tiree Island, Argyllshire, 2 m. N. of Hynish.

Treachton, loch, 5 m. SE. of Ballachulish, Argyllshire.

Treadingstown, par., in co. and 5 miles SE. of Kilkenny, on river Nore; 710 ac., pop. 227.

Treage,* seat, 7 miles W. of Ross, Herefordshire.

Trealaw, 5 m. NW. of Pontypridd, Glamorgan; P.O., T.O.

Treales, Roseacre, and Wharles, par., N. Lancashire, 1 mile NE. of Kirkham; 4100 ac., pop. 477.

Trean, ham., N. co. Galway, ½ m. NW. of Annagh Point, W. side of Lough Mask.

Trearddwr Bay, pl., W. Anglesey; P.O.; on PENRHÔS BAY: which see.

Treasiane, seat, 8 miles NW. of Portree, Isle of Skye.

Treatach, ham., co. Donegal, 6 m. NW. of Letterkenny.

Trebanos, pl., 2 m. from Pontardawe, W. Glamorgan; P.O.

Trebartha Hall, seat, 7 m. SW. Launceston, Cornwall.

Trebarwith, vil., on coast of Cornwall, 1¾ mile S. of Tintagel Head. **T. Strand** is a fine stretch of sands.

Treble Burn, affl. of river Deveron, Banffshire, 4 m. SE. of Dufftown.

* *Tre*——, or *Tref*——, is a Celtic prefix, signifying "a house," "a home," "a small town."

Treboeth, pl., 1½ m. N. of Swansea, Glamorgan; P.O.

Treborough, par., Somerset, 6 miles SW. of Williton; 1829 ac., pop. 120.

Treborth, seat and ry. sta., L. & NW. R., Carnarvonshire, 2½ miles SW. of Bangor.

Trebrys, par., Denbighshire, 9½ miles SE. of Llanrwst; 852 ac., pop. 138.

Trebullet, vil., 5 m. S. of Launceston, Cornwall; P.O.

Trebursey, seat, 1½ m. SW. of Launceston, Cornwall.

Trecarrel, old Tudor mansion (1540), 6½ m. S. of Launceston, Cornwall.

Trecastle.—vil., Brecknockshire, 10 m. W. of Brecknock; P.O., T.O.; adjacent are vestiges of an ancient castle.—**2. Trecastle,** ham., Carmarthenshire, 5 m. SE. of Llandilo.

Trecliff, Derbyshire. See TRAY CLIFF.

Trecoed. See DISSERTH AND TRECOED.

Trecwm, seat, 3 miles NE. of Letterston and 3 miles S. of Fishguard, Pembrokeshire; P.O.

Treddyn, Flintshire. See TRYDDYN.

Tredegar, urb. dist., market and mining town, and par., with ry. sta., L. & NW. R., containing also Dukeston par., Monmouthshire, on river Sirhowy, 7½ miles E. of Merthyr Tydfil—urb. dist., 8118 ac., pop. 18,497; par., 4356 ac., pop. 16,430. Market day, *Saturday*. Tredegar has valuable mines of coal and ironstone, with extensive blast-furnaces and steel works. Now a large and prosperous town, not many years ago it was an insignificant village. Cattle fairs are held in April and September.

Tredegar, New. See NEW TREDEGAR.

Tredegar Junction, ry. stas., L. & NW. R., and G. W. R., Monmouthshire, 9 miles S. of Tredegar.

Tredegar Park, seat of Lord Tredegar, 2½ miles SW. of Newport, Monmouthshire; here are 2 ancient encampments.

Tredegarville, suburb of Cardiff, Glamorgan.

Tredethy, seat, 3 miles N. of Bodmin, Cornwall.

Tredington.—par., Gloucestershire, 2½ m. SW. of Tewkesbury; 1021 ac., pop. 102; contains **Tredington House,** seat.—**2. Tredington,** par. and vil., detached part of Worcestershire, on river Stour, 1½ m. N. of Shipston on Stour and 8 miles NE. of Moreton in the Marsh; par., 5347 ac., pop. 854; P.O.; a monastery once stood here.

Tredogan, vil., Glamorgan, 5½ miles SE. of Cowbridge.

Tredrea, seat, 3½ miles SE. of St. Ives, Cornwall.

Tredunnock, par., Monmouthshire, 4 miles S. of Usk; 1366 ac., pop. 146.

Tredustan, Brecknockshire. See TREFECCA.

Tredwall, loch, E. of Papa Westray Island, Orkney.

Treen, pl., 7 miles SW. of Penzance, Cornwall; P.O.

Treesbank, seat, Ayrshire, 2½ miles SW. of Kilmarnock.

Treeton, par. with ry. sta., M. R., S. div. W. R. Yorkshire, 3½ miles S. of Rotherham; 1166 ac., pop. 1969; P.O., T.O. **T. Grange** is a seat.

Tre-Evan, hamlet, Herefordshire, 4 miles SW. of Ross.

Tref——. See also TRE——.

Tref-Asser, ham., Pembrokeshire, 3 m. NW. of Fishguard.

Trefdraeth, par., Anglesey, 2 miles NE. of Bodorgan and 5½ miles SW. of Llangefni; 3246 ac., pop. 683; contains Yard, near Malltraeth Sands.

Trefecca, hamlet, Brecknockshire, 8 miles SW. of Hay; **Trefecca House** was the residence of Howel Harris (1713–1773), one of the founders of Calvinistic Methodism, and also of the Countess of Huntingdon, who made Tredustan Court, in the vicinity, a college for teachers of the connection.

Trefegiwys, par., Montgomeryshire, 4 miles N. of Llanidloes; 18,547 ac., pop. 1247; P.O., T.O.

Trefeinon, ry. sta., Cam. R., in co. and 6½ miles NE. of Brecknock; alt. above sea-level, 500 ft.

Trefeirig, par., Cardiganshire, near Aberystwyth; 9488 ac., pop. 586.

Treffynon, vil., Anglesey, 5½ miles W. of Llanerchymedd.

Trefgarn, par., Pembrokeshire, on river West Cleddau, 5 miles N. of Haverfordwest; 1213 ac., pop. 90; P.O., T.O., called **Treffgarne**; **Treffgarne Rocks** have a curious rugged outline, and form the most remarkable feature in this part of the country.

Trefgwyddel, or MOYLGROVE: which see.

Trefilan, par., Cardiganshire, 6 miles NW. of Lampeter; 2214 ac., pop. 202.

Trefine, Pembrokeshire. See TREVINE.

Trefilis, par., Brecknockshire, 8 miles SW. of Builth; 7090 ac., pop. 481.

Trefloyn (originally **Trellwyn**), ancient fortified mansion, now a ruin, near Gumfreston, 1½ mile W. of Tenby, Pembrokeshire.

Treflys, par., Carnarvonshire, on the coast, 2 miles E. of Criccieth; 2596 ac., pop. 340.

Trefnant, par. and vil. with ry. sta., L. & NW. R., in co. and 2¾ m. N. of Denbigh; 3032 ac., pop. 490; P.O., T.O.

Trefonen, eccl. dist., Oswestry par., Shropshire, 3 miles SW. of Oswestry; pop. 1106; P.O.

Trefor. See TREVOR.

Treforest, hamlet with ry. stas., Taff Vale Ry. and Barry Ry., Glamorgan, 1¼ mile SE. of Pontypridd Junction, and 11¾ miles NW. of Cardiff; P.O., T.O.

Treforis, hamlet, Carmarthenshire, 3½ miles NW. of Kidwelly.

Trefriw, par. and vil. with ry. sta. (**Llanrwst and Trefriw**), L. & NW. R., Carnarvonshire, on river Conway, 1½ mile NW. of Llanrwst; 1236 ac., pop. 695; P.O., T.O.; was a seat of Llewelyn's; **Trefriw Spa** is 1½ mile N. of vil.; in the tourist season Trefriw has communication by steamer with Deganwy and Conway.

Trefriw with Llanrhychwyn, eccl. dist., Carnarvonshire, comprising Trefriw par. and part of Llanrhychwyn par.; pop. 981.

Trefusis Point, Cornwall, on W. side of Falmouth Harbour, opposite Falmouth; the *Queen* transport was wrecked here in 1814, with the loss of nearly 200 lives; the old mansion of the Trefusis family has long been a farmhouse.

Trefycoed, hamlet, Cardiganshire, near Lampeter.

Trefynant, ham., 2¼ m. WSW. of Ruabon, Denbigh; P.O.

Tregaian, par., Anglesey, 2 miles NW. of Llangefni; 2235 ac., pop. 136. **T. Hall** is a seat.

Tregaminion, pl., 2 miles SE. of Tywardreath, Cornwall.

Tregantle Fort, on Whitesand Bay, Cornwall, 3 miles NW. of Rame Head.

Tregaravas, ham., 1½ mile SE. of Gorran, Cornwall.

Tregare, par., in co. and 6 miles W. of Monmouth; 2416 ac., pop. 292.

Tregarn, hamlet, in co. and 6½ miles SE. of Carmarthen.

Tregarnedd, old mansion, now a farmhouse, 1 mile SE. of Llangefni, Anglesey; was built in time of Henry VII., and succeeded an older mansion of 13th century.

Tregaron, small town with ry. sta., Manchester and Milford Ry., and par., Cardiganshire; P.O., T.O. See CARON YS CLAWDD.

Tregarth, ry. sta., L. & NW. R., Carnarvonshire, 3 miles SE. of Bangor; P.O.

Tregavethan, par., Cornwall, 3 miles NW. of Truro; 1002 ac., pop. 54. **T. House** is a seat.

Tregayan, Anglesey. See TREGAIAN.

Tregeagle's Quoits, Giant, a number of huge blocks of quartz; on hill-side overlooking Gerrans Bay, Cornwall.

Tregeare, pl., 6 m. NW. of Launceston, Cornwall; P.O.

Tregehan, or **Tregrea,** seat, 3 miles NE. of St. Austell, Cornwall.

Tregelriog, 7 m. from Llangollen, Denbighshire; P.O.

Tregelles, pl., ½ mile NW. of St. Kew, Cornwall.

Tregenda, seat, near Falmouth, Cornwall.

Treggle, vil., Anglesey, 5 miles W. of Llanerchymedd.

Tregib, hamlet, Carmarthenshire, 1 mile SE. of Llandilo.

Tregiskey, hamlet, Cornwall, 5 miles S. of St. Austell.

Tregolls, seat, on E. side of Truro, Cornwall.

Tregonissey Lane End, ham., 1 m. NNE. of St. Austell, S. Cornwall; P.O.

Tregony (St. James), par. and vil., Cornwall, on river Fal, 6 miles E. of Truro; 141 ac., pop. 536; P.O., T.O.; has some ruins of the moated castle of the Pomeroys (time of Richard I.), and sent 2 members to Parliament from the time of Edward I. till 1832.

Tregoss Moor, Cornwall, St. Columb Major; is fabled to have been the hunting ground of King Arthur.

Tregothnan, seat of Viscount Falmouth, on river Fal, Cornwall, 3 miles SE. of Truro; birthplace of Admiral Boscawen (1711–1761).

Tregoyd and Velindre, par., Brecknockshire, 3 miles SW. of Hay; 4999 ac., pop. 490: **Tregoyd House** is the seat of Viscount Hereford.

Tregrea, Cornwall. See TREGEHAN.

Tregunter Park, seat, near Talgarth, Brecknock.

Treguss, hamlet, Glamorgan, 8 miles SW. of Llandaff.

Tregwynt, seat, Pembrokeshire; post-town, Haverfordwest.

Tregynin, hamlet, Carmarthenshire, 4 miles W. of Llandilo.

Tregynon, par. and vil., Montgomeryshire, 5 miles N. of Newtown; 7020 ac., pop. 564; P.O., T.O.

Trehan, vil., 2 m. SW. of Saltash, Cornwall.

Trehane, seat, 2½ miles NE. of Truro, Cornwall.

Treharris, pl. with ry. sta., G. W. R. (alt., 500 ft.), 5 m. NE. of Pontypridd, Glamorgan; P.O., T.O.

Trehengwin, vil., Brecknockshire, 12 miles SW. of Builth.

Treherbert, vil. with ry. sta., Taff Vale Ry. (alt., 605 ft.), also served by Rhondda and Swansea Bay Ry., Glamorgan, 13½ m. NE. of Port Talbot and 11½ miles NW. of Pontypridd Junction; P.O., T.O.

Trehill, seat, 5 miles S. of Exeter, Devon.

Treig, Loch, Inverness-shire; extends 5 miles N. and S., and discharges the river Treig, which flows 2½ miles NE. to the Spean, at a point 6 miles E. of Bridge of Roy; maximum depth, 463 ft.; height above sea-level, 784 ft.

Treinghill, hamlet, Glamorgan, 1 mile S. of Cowbridge.

Trelaske, seat, 4 m. SW. of Launceston, Cornwall.

Trelavan, hamlet, Cornwall, 5 miles S. of St. Austell.

Trelaver, vil., ¼ mile S. of St. Dennis, Cornwall.

Trelawne, old seat of the Trelawny family, on Trelawne Inlet, Cornwall, 2 miles NW. of West Looe.

Treleach-ar-Bettws, par. and vil., in co. and 9 miles NW. of Carmarthen; 11,580 ac., pop. 1207.

Trelech, 6 m. from Whitland, Carmarthenshire; P.O., T.O.

Treleever Viaduct, near Penryn, Cornwall.

Treleigh, eccl. dist., Redruth par., Cornwall; pop. 1696.

Trelights, vil., 1½ m. S. of Port Isaac, N. Cornwall; P.O.

Trelill, ham., 2¼ m. SW. of St. Feath, N. Cornwall; P.O.

Trelissick, seat, on r. Fal, Cornwall, 4 m. S. of Truro.

Trelleck, Trelleck Grange, and **Trelleck Town,** 3 adjoining pars., in co. and 4½ miles S. of Monmouth—**Trelleck,** 5001 ac., pop. 682; **T. Grange,** 1818 ac., pop. 116; **T. Town,** 566 ac., pop. 119. There are several British antiquities and a large tumulus.

Trellwyn, Pembrokeshire. See TREFLOYN.

Trelowarren, 4 m. SE. of Helston, Cornwall; has been the seat of the Vyvyan family from the reign of Edward IV.

Trelystan, par., Montgomeryshire, 3 miles SE. of Welshpool; 1237 ac., pop. 76.

Tremadoc, small town, Carnarvonshire, under Yr-allt-wen (the White Cliff), 1½ mile NW. of Portmadoc sta. and 4½ miles NE. of Criccieth; P.O.; was founded by Mr. Maddocks of Tanyrallt early in the 19th century, at the reclaiming of Traeth Mawr, but has been commercially superseded by Portmadoc.

Tremain, par., in co. and 4 miles NE. of Cardigan; 1702 ac., pop. 210.

Tremaine, par., Cornwall, 6 miles NW. of Launceston; 1062 ac., pop. 93.

Trematon, vil. and seat, 2 m. W. of Saltash, Cornwall; adjacent are the ruins of the moated 13th century castle.

Trembleslown, river, co. Meath, 2 miles W. of Trim.

Tremeirchion, par., 3 miles SE. of St. Asaph, Flintshire; 4031 ac., pop. 575; P.O. Here are caves in which ancient remains have recently been discovered. There is a Jesuit College.

Tremone Bay, N. co. Donegal, 8 m. NW. of Inishowen Head.

Tremostyn, former name of MOSTYN HALL: which see.

Tremworth Downs, 5 miles NE. of Ashford, Kent; here was a Roman cemetery, which has yielded large quantities of pottery and glass.

Trenalls, ham., 1½ mile SE. of St. Hilary, Cornwall.

Trenant Park, seat, 6 miles S. of Liskeard, Cornwall; was formerly the residence of "Anastasius" Hope.

Trenarren, seat, Cornwall, 2 miles SE. of St. Austell.

Trench Crossing, ry. sta., L. & NW. and G. W. R., Shropshire, 2 miles E. of Wellington.

Trench Lane, pl., 1 m. NE. of Hadley, Shropshire; P.O.

Trendle Hill, or GIANT'S HILL: which see.

Trendrine, hill, W. Cornwall, 1 m. NW. of Towednack; alt., 805 ft.

Trenear, ham., 3 m. NNE. of Helston, on river Cober, SW. Cornwall; P.O.

Treneglos, par., Cornwall, 8½ miles W. of Launceston; 2760 ac., pop. 124.

Trengwainton, seat, 2 miles NW. of Penzance, Cornwall.

Trenholme, hamlet with ry. sta. (**Trenholme Bar**), N. E. R., N. R. Yorkshire, 9½ miles S. of Stockton.

Treninick, hamlet, Cornwall, 6½ miles S. of St. Austell.

Trent.—the third river of England, in regard to length of course; rises on Biddulph Moor, on the N. border of Staffordshire, flows SE. through that co., and then NE. through Derbyshire, Leicestershire, Notts, and Lincolnshire, till it unites with the Ouse to form the Humber at a point about 15 miles W. of Hull; receives, on the right, the Sow, Tame, Soar, and Devon, and on the left the Blythe, Dove, Derwent, and Idle; passes the towns of Burton on Trent, Nottingham, Newark, and Gains-

borough, and is about 170 miles long; is navigable for barges to Burton on Trent, 117 miles, and for vessels of 200 tons to Gainsborough (where it is still tidal), 25 miles, and its navigable importance is much increased by a series of canals; like the Solway Firth and the Bristol Channel it is subject to the bore or "eagre"; the area of its basin is 4082 sq. m.—**2. Trent,** important ry. junction, M. R., in co. and 9¼ miles SE. of Derby.—**3. Trent,** or **Piddle,** river, Dorset; rises near Puddletrenthide, and flows 20 miles SE. past Puddletown to Poole harbour.—**4. Trent,** par., N. Dorset, 2½ miles NE. of Yeovil; 1618 ac., pop. 354; P.O.; at **Trent House,** now a grange, Charles II., after his escape from Worcester field lay hidden for about a fortnight.

Trent Junction, ry. sta., M. R., Derbyshire. See TRENT.

Trent Park, or **Cockfosters,** seat, Middlesex, 3 miles E. of Barnet.

Trent Vale, eccl. dist., Stoke upon Trent par., Staffordshire; pop. 1861; P.O., T.O.

Trent and Mersey Canal. See GRAND TRUNK CANAL.

Trentagh, pl., 7 miles NW. of Letterkenny, N. co. Donegal; P.O.

Trentbridge, dist., in co. and SE. suburbs of Nottingham; contains cricket and athletic grounds.

Trentham, par. and vil. with ry. sta., N. S. R., Staffordshire, on river Trent—par., 6260 ac., pop. 2827; vil., 3 m. S. of Stoke upon Trent; P.O., T.O.; **Trentham Hall** is the seat of the Duke of Sutherland, who takes hence the title of Viscount; at Trentham stood a Saxon nunnery, which was superseded by a priory of time of Henry I.

Trentis Rock, beside river Erme, Dartmoor, Devon, 2½ miles N. of Ivybridge.

Trentishoe, par. and vil., Devon, on the coast, 12 miles NE. of Barnstaple; 1586 ac., pop. 68; **Trentishoe Barrow** is 1500 ft. high.

Trenython, seat, 1 mile E. of Parr ry. sta., Cornwall.

Treorchy, vil. with ry. sta., Taff Vale Ry. (alt., 535 ft.), Glamorgan, 1¼ mile SE. of Treherbert and 8¾ miles NW. of Pontypridd; P.O., T.O.

Tre'r Castell, farmhouse, on site of 14th century mansion of the Tudors, 2 miles NE. of Beaumaris, Anglesey.

Tre'r Ceiri ("Town of the Fortresses"), ancient fortified British town, on the easternmost of the three peaks of Yr Eifl, 5 miles NE. of Nevin, Carnarvonshire.

Trereen, hamlet, 7 miles SW. of Penzance, Cornwall; adjacent is the promontory of **Trereen Dinas,** or **Trereen Castle,** with remains of a triple vallum and fosse.

Trereife, seat, 1 mile SW. of Penzance, Cornwall.

Trergarth, hamlet, Carnarvonshire, 2 miles SE. of Bangor.

Trerule Foot, ham., 1¾ m. NW. of St. Germans, E. Cornwall; P.O.

Treryn (or **Trereen**) **Dinas.** See GURNARDS HEAD.

Tres Ness, headland, E. coast of Sanday, Orkney Islands.

Tresaethon, or **Cwm Croesor,** 3 miles NE. of Portmadoc sta., Carnarvonshire; P.O., called **Croesor.**

Trescar Rock, at Porthcothan Bay, Cornwall.

Tresco, the second in size of the Scilly Islands, and par., 2 miles NW. of Hugh Town, St. Mary's; 965 ac., pop. 331; P.O., T.O.; **Tresco Abbey** is the residence of the proprietor of the island; within the grounds are the ruins of the old abbey, founded about the time of the Conquest. On the west side of the island are the ruins of an ancient castle.

Trescowe, ham., 4¼ m. ESE. of Marazion, Cornwall; P.O.

Treshnish Isles, group of islands, Inner Hebrides, Argyllshire, 5 miles NW. of Staffa; comprise Lunga, Fladda, and several smaller islands.—**2. Treshnish,** headland, NW. Mull Island, Argyllshire, 3 m. S. of Caliach Point.

Tresillian, vil., Cornwall, 3 miles NE. of Truro; P.O.; **Tresillian Bridge,** across St. Clement's Creek, is memorable as the scene of the surrender of the Royalist army, under Sir Ralph Hopton, to Sir Thomas Fairfax, in 1646.

Treskellard, ham., 3 miles S. of Illogan, Cornwall.

Treslothan, eccl. dist., Camborne par., Cornwall; pop. 2383.

Tresmere, par. and vil. with ry. sta., L. & SW. R., Cornwall, 6 miles W. of Launceston; 1374 ac., pop. 182.

Tressady, seat, 2 miles W. of Rogart, Sutherlandshire.

Tresta.—hamlet, Shetland, on Tresta Voe, 11 miles NW. of Lerwick; P.O., T.O.—**2. Tresta,** hamlet, Fetlar island, Shetland, on Wick of Tresta.

Tresvenneck Pillar, 3 miles SW. of Penzance, Cornwall; is a monumental stone, 11 ft. high, at the foot of which a sepulchral urn was discovered in 1840.

Treswell, par., Notts, 6 miles SE. of East Retford; 1570 ac., pop. 178.

Tre-Taliesin, Cardiganshire. See TALIESIN.

Trethery's Cromlech, Cornwall. See TREVETHY.

Trethinna, ham., N. Cornwall, 2 m. NE. of Altarnun.

Tretire with Michael Church, par., Herefordshire, 5½ miles W. of Ross; 1382 ac., pop. 112; P.O.

Tretower, eccl. dist., Llanfihangel-Cwmdû par., Brecknockshire, 3 miles NW. of Crickhowell; pop. 348; here is an old seat of the Vaughans.

Tretown, near Camelford, Cornwall; is traditionally the scene of the battle between King Arthur and his traitorous nephew Mordred; was the scene, in 823, of a great engagement between the Britons and Saxons under King Egbert.

Trev ——. See also TREF——.

Trevacoon, seat, 5 miles NE. of St. David's, Pembrokeshire.

Trevalga, coast par. and vil., Cornwall, 5 miles NW. of Camelford; 1325 ac., pop. 94.

Trevalgan Hill, near St. Ives, Cornwall; commands a good view.

Trevalyn Hall, seat, 5 miles NE. of Wrexham, Denbighshire.

Trevarno, seat, 1½ mile NW. of Helston, Cornwall.

Trevarrick, hamlet, Cornwall, 3 miles SE. of Tregony.

Trevarth, seat, ½ m. W. of Gwennap, Cornwall.

Trevayler, seat, 1½ mile NW. of Penzance, Cornwall.

Trevear, hamlet, Cornwall, 5½ miles S. of St. Austell.

Trevelga Head, 2 miles NE. of Newquay, Cornwall; is an island, separated from the mainland by a deep cleft, and has yielded some traces of primitive man.

Trevemper Bridge, across river Gannel, Cornwall, 1½ mile SE. of Newquay.

Trevenn, vil. and seat, Cornwall, 5½ miles NW. of Camelford; P.O.

Trevenson, pl., 2 miles W. of Redruth, Cornwall.

Treverbyn, eccl. dist., St. Austell par., Cornwall; pop. 3301.

Treves, vil., 3 miles NW. of Cowbridge, Glamorgan.

Trevet, par., mid. co. Meath, 2 miles N. of Dunshaughlin; 4169 ac., pop. 166.

Trevethin, vil., Monmouthshire, 1½ mile N. of Pontypool.

Trevethoe, seat, 2 m. SE. of St. Ives, Cornwall.

Trevethy (or **Trethery's**) **Cromlech,** 1 mile E. of St. Cleer, Cornwall.

Trevil, hamlet with ry. sta., L. & NW. R., Monmouthshire, on border of co., 2¾ miles W. of Brynmawr.

Treville, par., Herefordshire, 6 miles NW. of Ross; 1625 ac., pop. 150.

Trevine, vil., Pembrokeshire, 8½ m. SW. Fishguard; P.O.

Trevor.—vil., 8 miles NE. of Nevin, Carnarvonshire; P.O., T.O.—**2. Trevor,** vil. with ry. sta., G. W. R., Denbighshire, 4 miles E. of Llangollen; the aqueduct of the Ellesmere Canal is ½ mile S.; it was constructed by the famous engineer Telford at a cost of nearly £50,000, and is 116 ft. above the river, has 19 arches, and a total length of 350 yds. The viaduct of the G. W. R. northern main line has 19 arches, is 147 ft. high, 1508 ft. long, and is 1 mile farther down the river Dee.—**3. Trevor,** 4 miles SW. of Llanerchymedd, Anglesey; P.O.

Treviscoe, hamlet, 5 miles NW. of St. Austell, S. Cornwall; P.O.

Trevone, ham., 1¾ m. W. of Padstow, N. Cornwall; P.O.

Trevose Head, bold promontory (243 ft. high), on W. coast of Cornwall, 4 miles W. of Padstow; at the NW. extremity of the head is a lighthouse 87 ft. high, with occulting light 204 ft. above high water and seen 20 m.

Trew and Moy, ry. sta., G. N. I. R., E. co. Tyrone, 2½ miles N. of Moy and 4½ E. of Dungannon.

Trewalchmai, par. and vil., Anglesey, 5¼ miles W. of Llangefni; 1734 ac., pop. 683.

Trewan, seat, on N. side of St. Columb Major, Cornwall.

Trewardale, seat, 3 miles NE. of Bodmin, Cornwall.

Trewarlet, hamlet, Cornwall, 2 miles S. of Launceston.

Trewarthenick, seat, on river Fal, Cornwall, 2 miles SW. of Tregony.

Trewavas Head, headland, Cornwall, 4½ miles SW. of Helston.

Trewen, par. and vil., Cornwall, 4 miles W. of Launceston; 994 ac., pop. 120.

Trewern, par., Montgomeryshire, on river Severn, in mun. bor. of Welshpool; 1070 ac., pop. 305.

Trewern and Gwythin, par., Radnorshire, 4 miles W. of New Radnor; 2396 ac., pop. 97.

Trewhitt, High and Low, par., Northumberland, 4 miles

NW. of Rothbury; 1682 ac., pop. 93; contains **Trewhitt House,** seat.

Trewick, par., Northumberland, 7 miles SW. of Morpeth; 762 ac., pop. 20.

Trewint, place with inn, 8¼ miles SW. of Launceston, Cornwall.

Trewithian, ham. and seat, 5 miles SSE. of Truro, Cornwall; P.O.

Trewoon, ham., 1¼ m. W. of St. Austell, S. Cornwall; P.O.

Trewydir, par., Carnarvonshire, on E. border of co., near Llanrwst; 8609 ac., pop. 98.

Treyarnon Bay, W. Cornwall, 4 miles SW. of Padstow.

Tre-y-Caeri, Carnarvonshire. See TRE'R CEIRI.

Treyford, par., Sussex, 5 miles SW. of Midhurst; 1273 ac., pop. 122.

Triangle, vil. with ry. sta., L. & Y. R., N. div. West-Riding Yorkshire, 4 miles SW. of Halifax; P.O., T.O.

Triangle, The, ham., W. co. Mayo, 5 m. SE. of Westport.

Trien, ham., 4 m. SW. of Castlerea, NW. co. Roscommon; P.O.

Triermain, fragment of ancient castle, on NE. border of Cumberland, near Bewcastle; gives name to Scott's "Bridal of Triermain."

Triermore House, seat, W. co. Meath, 6 m. SW. of Kells.

Triley Court, seat, Monmouthshire; post-town, Abergavenny.

Trillick, vil. and ry. sta., G. N. I. R., SW. co. Tyrone, 8 miles SW. of Fintona and 10 miles NE. of Enniskillen; pop. 269; P.O., T.O. Market day, *Saturday.* The vil. is 2 miles E. of sta. **T. Lodge** is a seat.

Trim, market and assize town, urb. dist. and par., with ry. sta., M. G. W. R., mid. co. Meath, on river Boyne, 29 miles NW. of Dublin—par., 13,425 ac., pop. 2895; urb. dist., 162 ac., pop. 1513; P.O., T.O. Market day, *Saturday.* Trim is the capital of co. Meath, and an ancient seat of the Irish Parliament. It contains a monument erected in honour of the Duke of Wellington, who received a portion of his education here; the remains of an abbey and a castle, and other historical ruins.

Trim-an-Thur, loch, 4 m. SE. of Oban, W. Argyllshire.

Trimdon, par. and ry. sta., N. E. R., Durham, 5¾ miles E. of Ferryhill and 8 miles SE. of Durham; 2495 ac., pop. 4844; P.O., and P.O. at **Trimdon Colliery,** and P.O., T.O., at **Trimdon Grange;** the par. contains **Trimdon House,** seat.

Trimingham, par. and vil., Norfolk, on the coast, 5 miles SE. of Cromer; 566 ac., pop. 185. Here considerable encroachments of the sea occurred in 1891–1892; groynes have now been built along the coast; P.O., T.O.

Trimley St. Martin and **Trimley St. Mary,** 2 pars. with ry. sta., G. E. R., Suffolk, 8 miles SE. of Ipswich—Trimley St. Martin, 2538 ac., pop. 691; Trimley St. Mary, 1535 ac., pop. 594; P.O., called **Trimley;** the 2 churches stand in one churchyard.

Trimpley, ham., adjoining Kidderminster, Worcester; P.O.

Trimsaran, pl., 4 m. E. Kidwelly, Carmarthenshire; P.O.

Trinafour, place with inn, Perthshire, on Erichdie Water, 6¼ m. SW. of Struan ry. sta.

Tring, urb. dist., market town, and par., with ry. sta., L. & NW. R., Herts, in W. of co., 5 miles NW. of Berkhampstead and 31¾ NW. of London by rail; urb. dist. and par. (**Tring Urban**), 4407 ac., pop. 4349; P.O., T.O. Market day, *Friday.* Straw-plaiting, silk-throwing, and canvas-weaving are carried on, but not to such an extent as formerly. Here is the Rothschild Natural History Museum. **Tring Park** is a seat of the Rothschilds.

Tring Rural, par., adjoining above par.; 3584 ac., pop. 711.

Trinity, par., in NE. of Jersey, Channel Islands, 4 miles N. of St. Helier; 3030 ac., pop. 1969; P.O.

Trinity.—ry. sta., N. B. R., and N. suburb of Edinburgh, on the Firth of Forth, between Newhaven and Granton; consists largely of modern villas.—2. **Trinity,** ham., 1¼ m. N. of Brechin, E. Forfarshire; P.O.

Trinity, island, in Lough Oughter, Kilmore par., co. Cavan; pop. 7.

Trinity, Holy.—See HOLY TRINITY.

Trinity Gask, par. and vil., Perthshire, on river Earn—par., 5689 ac., pop. 381; vil., 4 miles N. of Auchterarder and 7½ SE. of Crieff.

Trinity House, Tower Hill, London; was erected by Samuel Wyatt in 1793, and is the headquarters of the Trinity Corporation, which has control of the pilotage, lighthouses, &c., of the United Kingdom.

Trinity Sand, shoal, in river Humber, E. R. Yorkshire, about 8 miles ENE. of Grimsby.

Trinity Within, par., in co. and mun. bor. of Waterford; 15 ac., pop. 960.

Trinity Without, par., in co. and parl. bor. of Waterford; 1067 ac., pop. 1413.

Triochatan, Loch, in Glen Coe, Argyllshire.

Trioge, rivulet, Queen's co.; rises near Cullenagh mountain, and flows 14 m N. to r. Barrow, near Mountmellick.

Triplow, Cambridgeshire. See THRIPLOW.

Trippleton, hamlet, Herefordshire, 7 miles W. of Ludlow.

Trispen, vil., 4 m. N. of Truro, W. Cornwall; P.O.

Tristernagh, seat, 3 miles NE. of Ballynacarrigy, mid. co. Westmeath.

Tritlington, par., Northumberland, 4 miles N. of Morpeth; 1280 ac., pop. 95.

Triville, Herefordshire. See TREVILLE.

Trochry, vil., Perthshire, 4 miles SW. of Dunkeld; P.O., T.O.; has ruins of a castle.

Trodday, island, off the N. extremity of Skye island, Inverness-shire.

Troedrhiwfuwch, pl., 2 m. from Pontlottyn, NE. Glamorgan; P.O.

Troedyraur, par. and vil., Cardiganshire, 4 miles N. of Newcastle Emlyn; 4583 ac., pop. 772; near vil. is **Troedyraur House,** seat.

Troedyrhiew Garth, ry. sta., G. W. R., Glamorgan, 4 miles NW. of Tondu Junction and 7 miles NW. of Bridgend.

Troedyrhiw, hamlet with ry. sta., Taff Vale Ry., Glamorgan, 2¾ miles SE. of Merthyr Tydfil; P.O., T.O.

Trofarth, eccl. dist., Bettws-yn-Rhôs, Llangerniew, and Llansaintffraid-glan-Conway pars., Denbighshire, 2 m. SW. of Abergele; pop. 296; P.O.

Trohoughton, hamlet, in co. and 3 miles SE. of Dumfries.

Tromie, rivulet, Inverness-shire; flows 12 miles N. through Glen Tromie to r. Spey, 1½ m. NE. of Kingussie.

Tromlie, loch, 2 m. N. of Taychreggan, W. Argyllshire.

Tromode, vil., 1 mile NW. of Douglas, Isle of Man.

Tronach Castle, ruin, Banffshire, near Portknockie.

Trondra, island, Shetland, ½ mile S. of Scalloway; pop. 151; measures ¾ mile by 2½ miles.

Trool, Loch, Minnigaff par., Kirkcudbrightshire, 14 miles N. of Newton Stewart; is 1½ mile long.

Troon, vil., 2 miles SE. of Camborne, Cornwall; P.O.

Troon, seaport town, police burgh, and *quoad sacra* par., with ry. sta., G. & SW. R., Dundonald par., Ayrshire, 6½ miles N. of Ayr and 35 miles SW. of Glasgow by rail—*quoad sacra* par., pop. 5181; burgh and town, pop. 4764; P.O., T.O.; is a favourite watering-place, and has fine sands and a golfing ground. Shipbuilding is carried on. There is a good harbour which is connected by rail with Kilmarnock; large quantities of Scotch coal are shipped from here to Ireland. On the inner end of the West Pier is an occulting light 37 ft. above high water and visible 9 miles. (For shipping statistics, see APPENDIX.)

Trooper's Lane, ry. sta., B. & N. C. R., E. co. Antrim, 1½ mile W. of Carrickfergus and 8 miles NE. of Belfast.

Trooperstown Hill, in co. and 8 miles W. of Wicklow; alt., 1408 ft.

Troqueer, par., Kirkcudbrightshire, on river Nith; 11,956 ac., pop. 6599; contains town of Maxwelltown.

Trory, par., mid. co. Fermanagh, on river Erne, 2 miles N. of Enniskillen; 4221 ac., pop. 590.

Trosley, Kent. See TROTTERSCLIFFE.

Trossachs, romantic mountain defile, Perthshire, extending 1 mile W. from Loch Achray to Loch Katrine; the **Trossachs Hotel** is 8 miles W. of Callander; Trossachs *quoad sacra* par. comprises parts of Aberfoyle, Callander, and Port of Menteith pars.; pop. 351; P.O., T.O.

Trossell and **Troswell,** pl., 2½ m. NW. of N. Petherwin, Devonshire.

Trostan, loch, 9 m. W. of Dalry, W. Kirkcudbrightshire.

Trostan Mountain, 4 miles SW. of Cushendall, N. co. Antrim; alt., 1817 ft.

Troston, par. and vil., W. Suffolk, 5 miles NE. of Bury St. Edmunds; 1779 ac., pop. 235; P.O.; near the vil. is **Troston Hall,** seat.

Trostrey, par., Monmouthshire, 2½ miles NW. of Usk; 1261 ac., pop. 120; contains **Trostrey Hall,** seat.

Trothy, river, Monmouthshire; flows 16 miles SE. to the Wye near Monmouth.

Trotternish, district, in N. of Skye island, Inverness-shire.

Trottiscliffe, par. and vil., Kent, 3 miles NW. of Malling and 8 miles NW. of Maidstone; 1155 ac., pop. 295; P.O., called **Trotterscliffe;** a palace (1185) of the bishops of Rochester was here.

Trotton, par. and vil., Sussex, 3 miles W. of Midhurst; 3594 ac., pop. 434; birthplace of Otway (1651–1685), the dramatist, whose father was curate of the parish; near vil. is **Trotton Place,** seat.

Trough, par., Cumberland, 9½ miles NE. of Longtown; 2337 ac., pop. 103.

Trough, ham. and castle ruins, SE. co. Clare, 5 m. N. of Limerick.

Troughend, par., Northumberland, 4½ m. WSW. of Elsdon; 26,470 ac., pop. 561.

Troup House, seat, Banffshire, near **Troup Head** (300 ft.), 3 miles NE. of Gardenstown.

Troutbeck.—ry. sta., C. K. & P. R. (for Ullswater), Cumberland, 8 miles E. of Keswick; alt. above sea-level, 870 ft.; P.O., T.O.—**2. Troutbeck,** par. and vil., Westmorland, 3 m. SE. of Ambleside; 5806 ac., pop. 442; P.O., and P.O. at **Troutbeck Bridge,** 1½ mile NW. of Windermere ry. sta.; **Troutbeck Valley** descends S. to Windermere, and at one part is cut in two by a long hill called **Troutbeck Tongue.**

Troutsdale, par., North-Riding Yorkshire, 7 miles W. of Scarborough; 1205 ac., pop. 55.

Trow Gill, near Ingleborough Cave, N. div. West-Riding Yorkshire; a remarkable opening in the limestone, with lofty perpendicular walls.

Troway, hamlet, N. Derbyshire, 2 m. NE. of Dronfield.

Trowbridge, urb. dist., market town, and par., with ry. sta., G. W. R., Wilts, on river Biss, 11¾ miles SSW. of Chippenham; urb. dist. and par., 2126 ac., pop. 11,526. Market days, *Thursday* and *Saturday.* The mfrs. are woollen cloths, kerseymeres, and bedding; engineering and brewing are also carried on. Bacon curing is also a thriving industry. The 14th century parish church contains the tomb of the poet Crabbe, who was rector here from 1814 until his death in 1832.

Trowell, par. and vil. with ry. sta., M. R., in co. and 5¾ miles W. of Nottingham; 1621 ac., pop. 434; P.O.

Trowler's Gill, precipitous limestone cleft, 508 ft. deep, nearly ½ m. long at E. of river Wharfe, near Appletreewich church, W. R. Yorkshire.

Trowse with Newton, par. and ry. sta., G. E. R., Norfolk, on SE. and adjacent to Norwich; 1132 ac., pop. 767; P.O., T.O.

Troy House, seat, Monmouthshire, on river Trothy, 1 mile S. of Monmouth; contains some memorials of Henry V.

Troytown, hamlet, Dorset, 3 miles NE. of Dorchester.

Trubley, par., mid. co. Meath, on river Boyne, 3 m. NE. of Trim; 845 ac., pop. 26.

Truddoxhill, ham., Somerset, 3½ m. SW. of Frome; P.O.

Truderscaig, loch, 11 m. W. Kinbrace, E. Sutherlandshire.

Truffhill, part of Waterside vil., Ayrshire.

Truim, rivulet, Inverness-shire; flows 16 miles NE. through Glen Truim to river Spey at Glentruim House, 6 miles SW. of Kingussie.

Trull, par. and vil., Somerset, 2 miles SW. of Taunton; 2281 ac., pop. 914; P.O., T.O.

Trumaun, ham., in co. and 3½ m. S. of Roscommon.

Trumisgarry, *quoad sacra* par., North Uist par., Outer Hebrides, Inverness-shire; pop. 903.

Trumland House, seat, in S. of Rousay, Orkney.

Trumpet, 4 miles WSW. from Ledbury, Herefordshire; P.O., T.O.

Trumpfleet, hamlet, S. div. West-Riding Yorkshire, 6½ miles NE. of Doncaster.

Trumpington, par. and vil., in co. and 2 miles S. of Cambridge; 2312 ac., pop. 1084; P.O., T.O.; near vil. is **Trumpington Hall,** seat.

Trunch, par. and vil., Norfolk, 3 miles N. of North Walsham; 1357 ac., pop. 379; P.O.

Truro, mun. bor., city, seaport, market town, and par. (**T. St. Mary**), with ry. sta., G. W. R., Cornwall, at the confluence of the Kenwyn and St. Allen, at the head of Falmouth harbour, 11¾ m. N. of Falmouth and 299½ m. SW. of Paddington by rail—mun. bor. (also containing Kenwyn Urban and St. Clement Urban pars.), 1127 ac., pop. 11,562; par., 51 ac., pop. 2443. Market days, *Wednesday* and *Saturday.* There are weekly cattle markets and an annual cattle and sheep fair. Truro (which is said to have originated in the trade with the Phœnicians) was the centre of a great mining district, and the seat of the stannary and other courts connected with the Duchy of Cornwall. Vessels of 100 tons come up to the quays, and a considerable trade is carried on in connection with the adjacent tin and copper mines. (For shipping statistics, see APPENDIX.) The smelting of tin is carried on to a great extent. The cathedral, commenced in 1880, was built on the site of, and incorporates part of the ancient parish church which had been previously used as a temporary cathedral. The first Bishop of Truro, the late Edward Benson, D.D. (subsequently Archbishop of Canterbury) was appointed in 1877. Among the public buildings are the town hall, the grammar school, the mining college, and the museum of the Royal Institution of Cornwall. Samuel Foote (1720–1777), the comedian, was a native. In 1877 Truro was constituted the head of a new diocese, comprising the archdeaconry of Cornwall. It sent 2 representatives to Parliament from the time of Edward I. until 1885.

Truro Division, parl. div. of Cornwall; pop. 49,576.

Truro St. Mary, par. (within mun. bor. of Truro), Cornwall; 51 ac., pop. 2443.

Trusham, par. and vil. with ry. sta., G. W. R., Devon, 7¾ miles N. of Newton Abbot; 625 ac., pop. 165; P.O.

Truskliève, ham., SW. co. Clare, 7 m. SW. of Kilkee.

Truskmore Mountain, in co. and 8 miles NE. of Sligo; alt., 2113 ft.

Trusley, par. and vil., in co. and 6 miles W. of Derby; 1086 ac., pop. 76.

Trusta, Hill of, Kincardineshire, 5½ m. W. of Stonehaven; alt., 1051 ft.

Trusthorpe, par. and vil., Lincolnshire, on the coast, 6 miles NE. of Alford; 1498 ac., pop. 287; P.O.

Trwyn-dû Point, E. extremity of Anglesey, 4 miles NE. of Beaumaris; bears the Menai Lighthouse, 96 ft. high, with fixed light (Menai) 61 ft. above high water and seen 12 miles.

Trwyn-y-Wylfa, rocky shoulder of Foel Llys, near Dwygyfylchi, Carnarvonshire; the name signifies "the Headland of Watching."

Tryddyn, par., Flintshire, 4 miles S. of Mold; 3614 ac., pop. 1245; P.O.; has collieries and ironworks.

Tryfan Junction, ry. sta., North Wales Narrow Gauge Ry., in co. and 5½ miles SE. of Carnarvon by rail.

Trym, stream, 6 m. long, affl. of river Avon, 2½ m. NW. of Bristol.

Trystion, stream, affl. of river Dee, 3 m. SW. of Corwen, NE. Merionethshire; has a waterfall.

Trysull and Seisdon, par. and vil., Staffordshire, 5 miles SW. of Wolverhampton; 3150 ac., pop. 568; P.O., T.O.

Tryweryn, river; issues from **Tryweryn Lake,** N. Merionethshire, and flows ESE. to the Dee near Bala.

Tuadh, Loch, sea-loch, between Mull and Ulva islands, Argyllshire.

Tuam, market town and par. with ry. sta., G. S. & W. R., N. co. Galway, on river Clare, 15½ m. NNW. of Athenry; —par., 25,014 ac., pop. 6158; town, pop. 2896; P.O., T.O. Market days, *Wednesday* and *Saturday.* The diocese of Tuam is among the largest in Ireland; the cathedral was opened in 1878. The R. C. cathedral is of elaborate architecture; and there is an interesting ancient cross. Here also is a Roman Catholic College for the education of the clergy.

Tubbenden, seat, adjoining Orpington ry. sta., Kent.

Tubber——. See also TOBER——.

Tubber.—ry. sta., G. S. & W. R., S. co. Galway, 5½ miles S. of Gort; P.O.—**2. Tubber,** 3 m. from Moate, co. Westmeath; P.O.

Tubbercurry, ry. sta., G. S. & W. R., co. Sligo; P.O., T.O. See TOBERCURRY.

Tubbermore, co. Londonderry; P.O., T.O. See TOBERMORE.

Tubbrid.—par., S. co. Kilkenny, 3 miles SE. of Pilltown; 1004 ac., pop. 114.—**2. Tubbrid,** par., S. co. Tipperary, near river Suir, 4 miles S. of Caher; 12,572 ac., pop. 1174.—**3. Tubbrid,** pl., N. co. Fermanagh, 1½ m. N. of Kesh.

Tubbridbritain, par., NW. co. Kilkenny, 5 miles SW. of Freshford; 4140 ac., pop. 435.

Tubernach, loch, 6 m. NE. of Golspie, E. Sutherlandshire.

Tubney, par., Berks, 4 miles W. of Abingdon; 1152 ac., pop. 156.

Tuck Hill, eccl. dist., Alveley and Claverley pars., Shropshire, and Bobbington and Enville pars., Staffordshire, 10 miles SW. of Wolverhampton; pop. 312.

Tuckenhay, hamlet, Devon, 3½ miles SW. of Totnes; P.O.

Tuckerton, hamlet, Somerset, 2 miles S. of Bridgwater.

Tuckingmill, eccl. dist., Camborne and Illogan pars., Cornwall, on NE. side and mostly in town of Camborne; pop. 4279. Has mfrs. of safety fuses. P.O., T.O.

Tuckingmills, ham., Somerset, 2 m. SW. of Keynsham.

Tuckington, Hants. See TUFTON.

Tuddenham, East, par. and vil., Norfolk, 2 miles SE. of North Tuddenham; 2093 ac., pop. 415; P.O.

Tuddenham, North, par. and vil., Norfolk, 4 miles E. of Dereham; 2325 ac., pop. 309.

Tuddenham St. Martin, par. and vil., E. Suffolk, 3 miles NE. of Ipswich; 1274 ac., pop. 356; P.O. **Tuddenham Hall** is a seat.

Tuddenham (near Soham), par. and vil., W. Suffolk, 3 miles SE. of Mildenhall and 9 miles NW. of Bury St. Edmunds; 2664 ac., pop. 335; P.O.

Tudeley, vil., Kent, 2½ miles E. of Tonbridge; in the vicinity are mineral springs, similar to those of Tunbridge Wells.

Tudenham Park, seat, co. Westmeath, 4 m. E. of Mullingar.

Tudhoe, par., Durham, in Spennymoor urb. dist., 5 miles NE. of Bishop Auckland; 1853 ac., pop. 7652; P.O., T.O., at **Tudhoe Colliery**; has extensive ironworks and collieries.

Tudweiliog, Carnarvonshire. See TYDWEILIOG.

Tudworth, hamlet, S. div. West-Riding Yorkshire, 2 miles S. of Thorne.

Tue Brook, dist. and ry. sta., L. & NW. R., SW. Lancashire, in the city of Liverpool; P.O., T.O.

Tuffley, vil., Gloucester, in co. and 2 miles SE. of Gloucester; P.O.

Tufnell Park, eccl. dist., Islington par. and bor., in N. of London; pop. 11,468.

Tufton, par., Hants, 1 mile S. of Whitchurch and 6 miles E. of Andover; 1546 ac., pop. 130.

Tugby, par., Leicestershire, 3 miles SE. of Billesdon; 2209 ac., pop. 271; P.O.

Tugford, par. and vil., Shropshire, 8½ miles NE. of Ludlow; 1346 ac., pop. 112.

Tughall, par. and seat, Northumberland, 9 miles N. of Alnwick; 1537 ac., pop. 87; has ruins of a church which was connected with Lindisfarne priory.

Tulteam-Tarbhach, Ross and Cromarty; was the scene of a clan-fight (1397) between the Macleods and Mackays.

Tulach Hill, 1 m. SW. of Blair Atholl, Perthshire; commands good views; alt., 1541 ft.

Tulchan Lodge.—a seat of the Earl of Airlie, Glenisla, Alyth, Perthshire.—**2. Tulchan Lodge,** shooting-box, Elginshire, 2½ miles SW. of Advie ry. sta.

Tulla, rivulet and loch, Argyllshire; the rivulet flows 11 miles SW. to Loch Tulla, 7 miles NW. of Tyndrum; the loch is 2 miles long, and discharges the river Orchy.

Tulla.—market town and par., E. co. Clare, 10 miles ENE. of Ennis—par., 24,383 ac., pop. 3074; town, pop. 592; P.O., T.O. Market day, *Thursday*. On the **Hill of Tulla** are the remains of an abbey.—**2. Tulla,** seat, 4 miles SW. of Nenagh, N. co. Tipperary.

Tullabracky, par., mid. co. Limerick, 2 miles NE. of Bruff; 3207 ac., pop. 392.

Tullagh, par., SW. co. Cork, 4 miles SW. of Skibbereen; 5349 ac., pop. 1866; contains Baltimore and Sherkin island.

Tullagh Point, headland, N. co. Donegal, 3 m. NE. of Dunaff Head.

Tullaghan, vil. and seat, N. co. Leitrim, 2½ miles SW. of Bundoran ry. sta.; 8 ac., pop. 72; P.O., T.O.

Tullaghan Bay, N. co. Mayo, at mouth of river Owenmore; is a sandy creek.

Tullaghanbrogue, par., in co. and 5 miles SW. of Kilkenny; 3487 ac., pop. 319.

Tullaghanoge, par., W. co. Meath, 2 miles NW. of Trim; 1414 ac., pop. 104.

Tullagher, hamlet, 4 m. S. of Inistioge, SE. co. Kilkenny.

Tullaghmelan, par., S. co. Tipperary, on river Suir, 5 m. SW. of Clonmel; 2695 ac., pop. 336.

Tullaghobegly, coast par., NW. co. Donegal, between Ballyness and Gweedore Bays; 68,551 ac., pop. 9470; includes the islands of Tory, Inishbofin, Gola, &c. In the par. is the Bloody Foreland.

Tullaghoge, vil., co. Tyrone, 2 miles SE. of Cookstown. Here is an ancient fort, said to have been the crowning place of the O'Neils, Kings of Ulster; P.O., called **Tullyhogue.**

Tullaghorton, par., S. co. Tipperary, on river Tar; 6889 ac., pop. 685; contains part of Clogheen.

Tullahennel, seat, co. Kerry; post-tn., Ballylongford.

Tullaher, small lake, SW. co. Clare, 4 m. NE. of Kilkee.

Tullaherin, par., E. co. Kilkenny, 4 m. SW. of Gowran; 5052 ac., pop. 339; has an ancient round tower.

Tullathought, par., W. co. Kilkenny, 6 miles NE. of Carrick-on-Suir; 940 ac., pop. 677; P.O.

Tullamain, par., S. co. Tipperary; 2217 ac., pop. 240; contains **Tullamain Castle,** seat, 3 m. W. of Fethard.

Tullamaine, par., W. co. Kilkenny, 2 miles NE. of Callan; 1171 ac., pop. 76.

Tullamore, market and assize town and urb. dist. with ry. sta., G. S. & W. R., N. King's co., on Tullamore river and Grand Canal, 16 miles NW. of Portarlington and 58 miles W. of Dublin; urb. dist., 841 ac., pop. 4639; P.O., T.O. Market days, *Tuesday* and *Saturday*. It has a distillery.—**2. Tullamore,** seat, 3 miles NW. of Nenagh, N. co. Tipperary.

Tullamore Division, parl. div. of King's co.; 225,951 ac., pop. 29,423.

Tullaroan, par., in co. and 8 miles W. of Kilkenny; 12,359 ac., pop. 998; P.O., T.O.

Tulliallan, par., Fifeshire, on river Forth; 3685 ac., pop. 1862; contains Kincardine; **Tulliallan Castle,** seat of Lord Lansdowne, is near Kincardine, and 4½ miles SE. of Alloa.

Tullibardine, vil., ry. sta., C. R. (alt., 290 ft.), and ruined castle, Blackford par., Perthshire, 6 miles SE. of Crieff. Tullibardine gives the title of marquis to the eldest son of the Duke of Atholl.

Tullibody, vil., 2½ miles NW. of Alloa, Clackmannanshire; pop. 720; P.O.; **Tullibody House,** seat, 1½ mile W. of Alloa, is the property of Lord Abercromby.

Tullich Hill, mt., NW. Dumbartonshire, 2½ m. S. of Arrochar; alt., 2075 ft.

Tullichewan Castle, seat, Dumbartonshire, 1 mile NW. of Alexandria.

Tulliebole, seat of Lord Moncrieff. See FOSSOWAY AND TULLIBOLE.

Tullig Point, 4 miles W. of Carrigaholt, SW. co. Clare.

Tullintrain, vil., 8 m. W. of Dungiven, W. co. Londonderry; P.O.

Tulloch.—pl. with ry. sta. (for Loch Laggan and Kingussie), West Highland branch of the N. B. R., SW. Inverness-shire, 18 miles NE. of Fort William; alt. above sea-level, 659 ft.; P.O.—**2. Tulloch,** pl., 2 miles NE. of Inverurie, Aberdeenshire.—**3. Tulloch,** vil., in co. and 2 miles NW. of Perth.

Tulloch Castle, seat, 1 mile N. of Dingwall, Ross and Cromarty.

Tullochgorum, Inverness-shire, on river Spey, 6 miles SW. of Grantown; formerly the seat of a branch of the Clan Grant.

Tullogher, pl., SW. co. Wexford, 7 miles from New Ross; P.O.

Tulloherin, ancient round tower, 2 miles E. of Bennetsbridge ry. sta., mid. co. Kilkenny.

Tullomoy, par., E. Queen's co., on river Straid, 4 miles SE. of Stradbally; 6007 ac., pop. 375.

Tullow, market town with ry. sta., G. S. & W. R., in co. and 9 miles SE. of Carlow, on river Slaney; pop. 1725; P.O., T.O. Market day, *Saturday*. Tullow has a good market for grain and butter.

Tullowcreen, par., in co. and 5 miles SW. of Carlow, on river Barrow; 5904 ac., pop. 474.

Tullowmagimma, par., in co. and 4 miles SE. of Carlow; 4069 ac., pop. 498.

Tullowphelim, par., N. co. Carlow; 7989 ac., pop. 2139; contains part of Tullow.

Tully.—pl., 8 miles S. of Killagan, co. Antrim.—**2. Tully,** par., SE. co. Dublin, 3 miles S. of Kingstown; 3288 ac., pop. 828; contains part of Cabinteely.—**3. Tully,** par., in co. and 6 m. SE. of Kildare; 5167 ac., pop. 688.—**4. Tully,** pl., 3 miles NE. of Strokestown, co. Roscommon; P.O.—**5. Tully,** pl. and lough, NW. co. Galway, 3 m. NW. of Letterfrack.

Tully Bay, on S. side of Lough Erne, N. co. Fermanagh.

Tullyallen, par., cos. Louth and Meath, on river Boyne; 8212 ac., pop. 1373; contains par. of Drogheda.

Tullybeagles, seat, 12 m. NW. of Perth, E. Perthshire.

Tullybelton, seat, Perthshire, 3 miles SW. of Bankfoot.

Tullycanna, ham., in co. and 11 miles SW. of Wexford.

Tullyco, 9 miles SW. of Cootehill, co. Cavan; P.O.

Tullycorbet, par., mid. co. Monaghan, 2½ miles N. of Ballybay; 7911 ac., pop. 1592.

Tullycreen, 7 miles NE. of Kilrush, co. Clare; P.O., called **Tullycrine.**

Tullyeenta, hill, W. co. Fermanagh, 6 m. NW. of Belcoo; alt., 802 ft.

Tullyelmer House, seat, in co. and 1½ m. N. of Armagh.

Tullyfern, par., N. co. Donegal, on river Lennan, and between Lough Swilly and Mulroy Bay; 16,612 ac., pop. 2943; contains Millford and part of Ramelton.

Tullyhogue, co. Tyrone. See TULLAHOGE.
Tullyleague, ham., NW. co. Limerick, 3½ m. SW. of Glin.
Tullylease, par., N. co. Cork, on river Allua, 7 miles NE. of Newmarket and 11 miles SW. of Charleville ry. sta.; 8291 ac., pop. 876; P.O.
Tullylish, par., W. co. Down, on river Bann and Newry Canal, 4 m. NW. of Banbridge; 12,130 ac., pop. 7271; contains Gilford.
Tullymet, seat and hamlet, Perthshire, 2¼ miles NE. of Ballinluig Junction; P.O.
Tullymore Lodge, seat, ¾ mile NE. of Broughshane, mid. co. Antrim.
Tullymore Park, seat of the Earl of Roden, 2 miles NW. of Newcastle, S. co. Down.
Tullymurry, ry. sta., B. & C. D. R., E. co. Down, 4 m. SW. of Downpatrick.
Tullynacross, vil., Lambeg par., co. Down; pop. 255.
Tullynahinera, ham., 4½ m. SW. of Castleblayney, E. co. Monaghan; P.O.
Tullynakill, par., N. co. Down, on Lough Strangford, 3 miles SE. of Comber; 2930 ac., pop. 676.
Tullyneill, hill, 1¾ m. NW. of Newtown Hamilton, co. Armagh; alt., 1014 ft.
Tullynessle and Forbes, par., Aberdeenshire, on river Don; 11,279 ac., pop. 903; the church is at Tullynessle hamlet, 3 miles NW. of Alford.
Tullyniskan, par., W. co. Tyrone, 3 miles NE. of Dungannon; 4461 ac., pop. 2154; contains part of Coal Island; here is a tape factory.
Tullyrawood, lake, 3 m. SSE. of Keady, W. co. Armagh.
Tullyrone, pl., Clonfeacle par., N. co. Armagh, 4 miles E. of Moy; P.O.
Tullyrosmearn, ham., 3½ m. SE. of Kiltyclogher, W. co. Fermanagh; P.O.
Tullyrusk, par., S. co. Antrim, 3 miles SE. of Crumlin; 4788 ac., pop. 571.
Tullyvar, ry. sta., Clogher Valley Ry., 2 miles NW. of Auchnacloy, SE. co. Tyrone.
Tullyveery, or **Shrigley,** vil., 3½ miles NE. of Crossgar, E. co. Down; pop. 771.
Tullyvin, pl., 3 m. SW. of Cootehill, E. co. Cavan; P.O.
Tulnacross, hamlet, 6 miles W. of Cookstown, co. Tyrone; P.O.
Tulrohaun, 6 m. SW. of Ballyhaunis, E. co. Mayo; P.O., called **Tulrahan.**
Tulse Hill, residential dist. with ry. sta., L. B. & S. C. R., co. London; the sta. is 5 miles S. of Ludgate Hill sta.; contains the two eccl. dists. of **T. Hill Holy Trinity,** pop. 4176; and **T., Upper, St. Mathias,** pop. 5415.
Tulsk, vil., in co. and 11 m. N. of Roscommon; P.O., T.O.
Tumble, ham., 1¾ m. WSW. of Cross, Hants, S. Carmarthen; P.O.
Tumby, par., Lincolnshire, 7 m. S. of Horncastle; 3988 ac., pop. 309.
Tumby Woodside, hamlet, Lincolnshire, 2½ m. SE. of Tumby.
Tummel, river and loch (depth, 128 ft., alt. above sea-level, 454 ft.), Perthshire; the river issues from the E. end of Loch Rannoch, and flows 29 miles E. and SE. to a confluence with the Tay near Ballinluig Junction; the loch is formed by an expansion (2¾ miles long) of the river, 7½ miles NW. of Pitlochry; 3 miles NW. of Pitlochry are the **Falls of Tummel** (15 ft.).
Tummel Bridge, hamlet with inn, Perthshire, on river Tummel, 7 miles E. of Kinloch Rannoch; P.O.
Tummery, pl., 4 miles from Dromore, co. Tyrone; P.O.
Tumna, par., N. co. Roscommon, on river Shannon, 2 m. N. of Carrick-on-Shannon; 8294 ac., pop. 1548.
Tuna, loch, 6 m. SE. of Clachan, Kintyre, W. Argyllshire.
Tunbridge, town and par., Kent. See TONBRIDGE.
Tunbridge Wells, mun. bor., market town and popular inland watering-place, and par., with ry. stas., SE. & C. R., and L. B. & S. C. R., Kent and Sussex, 5 m. S. of Tonbridge and 34½ miles SE. of London by rail—mun. bor. (including also Broadwater Down par.), 3991 ac., pop. 33,373; par., 3246 ac., pop. 1824. Market day. *Friday.* Tunbridge Wells is an old inland watering-place, situated amid picturesque scenery. The chief parade, called the Pantiles, finely planted on one side, and occupied by assembly rooms, libraries, and elegant shops on the other, has interesting associations with Dr. Johnson, Beau Nash, and other celebrities. In the Pantiles and in High Street are the chief shops and bazaars for the sale of "Tunbridge Ware," much of which, however, is made at Tonbridge. At the bottom of the Pantiles are the Wells, chalybeate springs, discovered by Lord North in 1606. They were visited by Charles I.'s queen, Henrietta, and immediately became fashionable. Tunbridge Wells was incorporated in 1899.
Tundergarth, par., Dumfriesshire, on Water of Milk; 10,486 ac., pop. 403; the church is 3 miles SE. of Lockerbie.
Tunley, ham., 1¾ m. ENE. of Timsbury, Somerset; P.O.
Tunny, headland, E. side of Lough Neagh, 5 m. SW. of Crumlin, S. co. Antrim.
Tunnyduff, place, 6 miles NW. of Bailieborough, co. Cavan; P.O.
Tunorbury, ancient circular camp, Hayling island, Hants.
Tuns Rocks, 5 miles SW. of Carnsore Point, S. co. Wexford.
Tunstall, par., N. Lancashire, near the confluence of the Lune and the Greta, 3 miles S. of Kirkby Lonsdale—par., 1077 ac., pop. 122; P.O.
Tunstall.—urb. dist., par., and town, with ry. sta. (N. S. R. (alt., 511 ft.), Staffordshire, on the Grand Trunk Canal, 2½ miles NE. and within the parliamentary limits of Newcastle under Lyme; urb. dist. and par., 834 ac., pop. 19,492; P.O., T.O. Tunstall shares in the industries of the Potteries. It has rapidly risen from a village to a considerable town, with a fine town hall in the centre of a spacious market-place and other public buildings.—**2. Tunstall,** par., Durham, 2½ miles SW. of Sunderland; 808 ac., pop. 5400.—**3. Tunstall,** par., Kent, 1 mile SW. of Sittingbourne; 1200 ac., pop. 270.—**4. Tunstall,** par., Norfolk, 8 miles W. of Yarmouth; 1595 ac., pop. 107.—**5. Tunstall,** par. and vil., E. Suffolk, 2 miles SE. of Wickham Market and 6 NE. of Woodbridge; 2852 ac., pop. 632; P.O., T.O.—**6. Tunstall,** par., East-Riding Yorkshire, on the coast, 6 miles N. of Patrington; 1305 ac., pop. 98.—**7. Tunstall,** hamlet, North-Riding Yorkshire, 4 miles NE. of Stokesley.—**8. Tunstall,** par., North-Riding Yorkshire, 4 miles SE. of Richmond; 1285 ac., pop. 194.
Tunstall Court, seat, 1½ mile W. of W. Hartlepool sta., Durham.
Tunstall Hall, seat, on border of Shropshire and Staffordshire, 1 mile NE. of Market Drayton.
Tunstead.—vil., Derbyshire, 3½ miles W. of Tideswell—**2. Tunstead,** eccl. dist., Whalley and Rochdale pars., SE. Lancashire, 4 miles SE. of Haslingden; pop. 7245.—**3. Tunstead,** par., Norfolk, 2 miles NE. of Coltishall; 2295 ac., pop. 411.
Tunwell, pl., 2½ miles NW. of Ware, Herts; P.O.
Tunworth, par., Hants, 3½ miles SE. of Basingstoke; 1105 ac., pop. 76; P.O.
Tuogh, par., E. co. Limerick, on river Mulkear, 3 miles NE. of Dromkeen; 6518 ac., pop. 1528; contains Cappamore.
Tuogheluggin, par., E. co. Limerick, 2 miles NE. of Pallas ry. sta.; 2093 ac., pop. 266.
Tuosist, coast par., S. co. Kerry, 11 miles SW. of Kenmare; 39,340 ac., pop. 2428; P.O.
Tupgill, hamlet, North-Riding Yorkshire, 2 miles SW. of Middleham.
Tupholme, par. and seat, Lincolnshire, 7½ miles W. of Horncastle; 1797 ac., pop. 83; has picturesque ruins of an abbey of time of Henry II.
Tupsley, par., Herefordshire, on E. side and within bor. of Hereford; 812 ac., pop. 1180.
Tupton, par., Derbyshire, 3 miles S. of Chesterfield; 735 ac., pop. 1796; P.O.; has coal mines and ironworks; **T. Hall** is a seat.
Tur Langton, par. and vil., Leicestershire, 5 miles N. of Market Harborough; par., 1413 ac., pop. 211; P.O.
Turbot Bank, on W. side of Cork Harbour, E. co. Cork, near Fort Camden.
Turbot Island, 5 m. W. of Clifden, W. co. Galway; 141 ac., pop. 129.
Turbot Point, headland, E. Cornwall, 2 miles SSE. of Mevagissey.
Turbotstown, seat, near Coole and 3½ miles E. of Float ry. sta., N. co. Westmeath.
Turdalewater, loch, 5 m. NE. of Walls, Shetland.
Ture.—seat, 4 miles W. of Belturbet, N. co. Cavan.—**2. Ture,** pl., on Lough Foyle, NE. co. Donegal, 9 miles NE. of Londonderry; P.O.
Turin Castle, seat, 2 m. NE. of Ballinrobe, co. Mayo.
Turin Hill, in co. and 4½ miles NE. of Forfar; alt., 814 ft.; commands an extensive view, and has remains of an ancient stronghold (Kemp or Camp Castle) believed to have been one of the oldest stone forts in Scotland.

Turk, rivulet, Perthshire; flows 6½ miles SE. through Glen Finglas to **Brig o' Turk.**

Turkdean, par. and vil., Gloucestershire, 2 miles N. of Northleach; 2178 ac., pop. 145.

Turkenagh, mt., on E. border of co. Clare, 5½ m. N. of Scarriff; alt., 1028 ft.

Turkstown, ham., S. co. Kilkenny, 1 m. SE. of Fiddown.

Turlough.—par., mid. co. Mayo, on Lough Conn, 4 miles NE. of Castlebar; 22,714 ac., pop. 4610; P.O.; contains **Turlough Park,** seat.—2. **Turlough,** ham., N. co. Clare, 4 m. SE. of Ballyvaghan.

Turloughmore, pl., 8 miles NW. of Athenry, mid. co. Galway; P.O.

Turn, ham., 1¾ m. NE. of Ramsbottom, Lancashire; P.O.

Turn Ness, headland, S. of Hoy, Orkney Islands.

Turnastone, par. and vil., in co. and 10 miles SW. of Hereford, and 6 miles NW. of Pontrilas, on river Dore; 539 ac., pop. 48.

Turnberry Castle, ruin, Ayrshire, 6 miles N. of Girvan; was the stronghold of the earls of Carrick during the 12th and 13th centuries, and is celebrated for its associations with King Robert the Bruce; it stands on a low promontory, on which is a lighthouse 64 ft. high, with flashing light (Turnberry) 96 ft. above high water and seen 15 m.

Turnchapel, vil. with ry. sta., L. & SW. R., 1 mile SE. of Plymouth, Devon; P.O.

Turnditch, par., Derbyshire, 3½ miles W. of Belper; 812 ac., pop. 237; P.O.

Turner Hill, seat, 3 miles N. of Ellon, Aberdeenshire.

Turners Hill.—pl., 1½ mile NW. of Waltham Cross, Herts; P.O.—2. **Turners Hill,** hamlet, 3 miles SW. of East Grinstead, Sussex; P.O., T.O.

Turners Puddle, par., Dorset, on the Trent or Piddle, 7 miles NW. of Wareham; 1998 ac., pop. 78.

Turner's Rock, on Glenariff and Kenmare mountain road (1393 ft.) pierced by a tunnel.

Turnford, ham., 2¾ m. S. of Hoddesdon, Hertford; P.O.

Turnham Green, eccl. dist. and ry. sta., L. & SW. R., also served by Met. Dist. Ry., Chiswick par., Middlesex, 6 miles W. of Westminster Bridge sta., London; pop. 6255; here Essex encamped in 1642, and Waller in 1643, and a skirmish took place with Prince Rupert; Roman coins were found in 1731.

Turnhouse, pl. with golf course and ry. sta., N. B. R., in co. and 6¼ miles W. of Edinburgh.

Turnworth, par. and seat, Dorset, 4½ miles WNW. of Blandford; 1176 ac., pop. 140; P.O.

Turoe, seat, 4 miles N. of Loughrea, mid. co. Galway.

Turret Water, Perthshire; flows 8 miles SE. through Glen Turret and Loch Turret (maximum depth, 79 ft.; alt. above sea-level, 1132 ft.) to river Earn, near Crieff; 3 miles NW. of Crieff are the **Falls of Turret.**

Turriff, police burgh and par., with ry. sta., G. N. S. R. (alt., 125 ft.), Aberdeenshire, on Idoch Water and near river Deveron, 12 miles S. of Macduff and 38½ NW. of Aberdeen by rail—par., 18,386 ac., pop. 4139; burgh, pop. 2273; P.O., T.O.; has an ancient market cross and an interesting church ruin, and is a flourishing place.

Turton, urb. dist. and par., with ry. sta. (**Turton and Edgworth**), L. & Y. R. (alt., 593 ft.), SE. Lancashire, also contains Belmont and Edgeworth pars., 4 miles N. of Bolton by rail—urb. dist., 17,335 ac., pop. 12,355; par., 8677 ac., pop. 9000; P.O., T.O.; Turton has cotton mills, print-works, bleach-works, paperworks, &c.; British and Roman relics have been found.

Turvey, par. and picturesque vil. with ry. sta., M. R., in co. and 6 miles NW. of Bedford, on river Ouse; 4011 ac., pop. 782; P.O., T.O.; **Turvey House** is a seat.

Turville, par. and vil., Bucks, 5 miles W. of Wycombe; 2328 ac., pop. 371; P.O., T.O., called **Turville Heath;** near vil. is **Turville Park,** seat.

Turweston, par. and seat, in co. and 6 miles NW. of Buckingham; 1295 ac., pop. 257; P.O.

Tushielaw, seat and pl. with inn and ruined tower, Ettrick par., Selkirkshire, on Ettrick Water, 4 miles NE. of Ettrick church and 15 miles SW. of Selkirk.

Tushingham with Grindley, par., Cheshire, 2 miles SE. of Malpas; 1351 ac., pop. 264. **T. Hall** is a seat.

Tuskar Rock Lighthouse, off the SE. coast of co. Wexford, 7 miles NE. of Carnsore Point; pop. 3; is 113 ft. high, and has revolving light (Tuskar) 108 ft. above high water and seen 15 miles.

Tusker Rock, off coast of Glamorgan, 2 miles SE. of Porthcawl.

Tusmore, par., Oxfordshire, 5 miles N. of Bicester; 735 ac., pop. 51; **Tusmore House** is the seat of the Earl of Effingham.

Tutbury, town and par. with ry. sta., N. S. R., Staffordshire, on river Dove, 5 miles NW. of Burton on Trent; 4145 ac., pop. 1971; P.O., T.O. Tutbury is famous for its castle (built before the Conquest, and dismantled during the Civil War), the ruins of which are strikingly placed on a green knoll above the river; it was the prison-house of Mary Queen of Scots for some time. The church belonged to the priory which was founded here in 1080. Here are glass works.

Tutman's Hole, cave, Alston par., Cumberland.

Tutnall and Cobley, par., Worcestershire, 2 miles SE. of Bromsgrove; 3511 ac., pop. 524.

Tutshill, ham., Gloucestershire, near border of co., 1 m. NE. of Chepstow; P.O., T.O.

Tuttington, par., Norfolk, 2 miles E. of Aylsham; 841 ac., pop. 178; P.O.

Tuxford, small market town and par. with ry. stas., G. N. R., and (**Exchange**) L. D. & E. C. R., Notts, 6¾ miles S. of East Retford and 11¾ miles N. of Newark; 2893 ac., pop. 1283; P.O., T.O. Market day, *Monday.* Tuxford stands in the midst of a very productive agricultural district, and carries on a considerable trade in hops. **T. House** is a seat.

Tuxlith, or MILLAND, Sussex: which see.

Twatt, pl. and loch, Orkney, 11 m. N. of Stromness; P.O.

Twechar, vil., Dumbartonshire, on Forth and Clyde Canal, 2 m. SW. of Kilsyth; pop. 1143; P.O.

Tweed, river, in the SE. of Scotland, and partly in the N. of England; rises in a spring called Tweed's Well, in the extreme S. of Peeblesshire, near the sources of the Clyde and the Annan, and flows NE. through Peeblesshire, E. through Selkirkshire and Roxburghshire, and NE. between Berwickshire and Northumberland, to the North Sea at Berwick-upon-Tweed; length, 97 miles, 16 of which form the boundary between Scotland and England; area of basin, 1870 square miles, a drainage basin surpassed in Scotland only by that of the Tay; is celebrated for the varied scenery along its course, and has salmon fisheries, which are, however, not so valuable now as formerly. Its chief tributaries are the Ettrick Water (which receives Yarrow Water), the Teviot, and the Till on the right bank; and Lyne, Biggar, Eddlestone, Gala, Leader, and Eden Waters, and the Whiteadder on the left bank.

Tweeddale, old name of Peeblesshire; gives the title of marquis to the family of Hay.

Tweedmouth, par. and seaport with ry. sta., N. E. R., Northumberland, on the S. side of the mouth of the Tweed, in Berwick-upon-Tweed mun. bor., with which it is connected by a stone bridge and a railway viaduct, called the Royal Border Bridge, which contains 28 arches, is over 2000 ft. long and 126 ft. high; par., 1162 ac., pop. 5160; P.O. Tweedmouth has mfrs. of steam-engines and mill machinery, sailcloth, cordage, &c. There are docks to which runs a line of rail. There are salmon fisheries.

Tweedsmuir, par., Peeblesshire, on river Tweed; 32,580 ac., pop. 435; P.O., T.O.; the church stands 1½ mile SW. of Crook Inn and 8 miles S. of Broughton ry. sta. In the neighbourhood a huge reservoir is under construction in connection with the Talla scheme of the Edinburgh and District Water Trust.

Twelve Heads, ham., 4¾ m. SW. of Truro, SW. Cornwall; P.O.

Twelve Pins, co. Galway. See BENNEBEOLA.

Twemlow, par., Cheshire, 5½ miles NE. of Middlewich; 953 ac., pop. 143. **T. Hall** is a seat.

Twenty, ry. sta., M. & G. N. Jt. R., Lincolnshire, 3¾ miles E. of Bourn.

Twerton, par. and vil. with ry. sta., G. W. R., Somerset, on river Avon—par. (partly in parl. bor. of Bath), 1005 ac., pop. 11,098; vil., 2 miles W. of Bath; P.O., T.O., called **Twerton-on-Avon.**

Twickenham, urb. dist., town, and par., with ry. sta., L. & SW. R., Middlesex, on river Thames, 11¼ miles SW. of London by rail; urb. dist. and par., 2421 ac., pop. 20,991; P.O., T.O. It was noted, in the 18th century, as a place of fashionable resort, and is associated with the names of many distinguished men, amongst whom are Pope, who resided here, and to whom there is a monument in St. Mary's church, and Horace Walpole, who built Strawberry Hill. Mansions, as well as villas and ornate cottages, were formerly very numerous, but most of the former have been pulled down and the grounds

turned into building estates. Like Richmond, Twickenham is a resort of Londoners, and is growing very rapidly.

Twigmore, par., Lincolnshire, 6 miles W. of Brigg; 1244 ac., pop. 46.

Twigworth, par., in co. and 2½ miles N. of Gloucester; 493 ac., pop. 180.

Twin Laws, 2 heights, at the extreme SW. of the Pentland Hills, Lanarkshire, 2 m. SE. of Tarbrax; alt., 1124 and 1026 ft.

Twineham, par., Sussex, 4½ miles SW. of Cuckfield; 1937 ac., pop. 273; P.O. **T. Court** and **T. Grange** are seats.

Twinstead, par., Essex, 3 miles SW. of Sudbury; 1153 ac., pop. 145; P.O.; contains **Twinstead Hall,** seat.

Twistleton, vil., N. div. West-Riding Yorkshire, 2 miles N. of Ingleton.

Twiston, par., NE. Lancashire, 4½ miles E. of Clitheroe; 861 ac., pop. 43. **T. House** is a seat.

Twitchen, par., Devon, 5 miles NE. of South Moulton; 3002 ac., pop. 163.

Twiverton, Somerset. See TWERTON.

Twizel, par. with ry. sta., N. E. R., Northumberland, at the confluence of the Till and the Tweed, 3 miles NE. of Cornhill; 776 ac., pop. 217; **Twizel Bridge,** over the Till, was crossed by the English on their way to Flodden (1513), and figures in "Marmion."

Twizell, par., Northumberland, 6 miles SW. of Morpeth; 2273 ac., pop. 18.

Twizell House, seat, 3 m. S. of Belford, Northumberland.

Twll-du (the Devil's Kitchen), wild chasm, 2 miles NE. of Llanberis, Carnarvonshire; is only a few yards wide, while the perpendicular rocks which form its walls are from 200 to 300 ft. high.

Twll Twrw (**Monk's Cave**), remarkable cliff cavity, 5 m. S. of Aberystwyth, Cardiganshire.

Two Barrow Down, on borders of Devon and Somerset, 2½ m. S. of Simonsbath.

Two Bridges, place with inn, 8 miles E. of Tavistock, Devon, at the crossing of the two Dartmoor roads.

Two Dales, pl., 2 m. NW. of Matlock Bridge sta., Derbyshire; P.O., T.O.

Two Gates, entrance to Exmoor, on border of Devon and Somerset, 5 miles SE. of Lynmouth.

Two Mile Bridge, ham., co. Tipperary, 2 miles ENE. of Clonmel.

Two Mile Hill, eccl. dist., St. George near Bristol par., Gloucestershire, on NE. side and in parl. bor. of Bristol; pop. 8600; P.O.

Two Pots, 2½ miles SE. of Ilfracombe, Devon; is 734 ft. above the sea.

Two Rock Mountain, eminence, in co. and 8 m. S. of Dublin; alt., 1699 ft.

Two Waters, vil., in par. and 2 miles S. of Hemel Hempstead, Herts, at the confluence of the Gade and Bulbourn.

Twomileborris, par. and hamlet, mid. co. Tipperary, 4 miles E. of Thurles; 11,939 ac., pop. 1260; P.O.

Twrch, stream, South Wales; rises in Talsarn mountain, Brecknockshire, and flows 9 m. S. along the Carmarthenshire border to the Tawe below Ystradgunlais.

Twycross, par., Leicestershire, 4½ miles NW. of Market Bosworth; 1581 ac., pop. 317; P.O., T.O.

Twyford,—par. and vil. with ry. sta., G. W. R., Berks, 4½ m. NE. of Reading; 694 ac., pop. 1106; P.O., T.O.—**2. Twyford,** par., in co. and 5 miles SW. of Buckingham—par., 1567 ac., pop. 340; P.O.—**3. Twyford,** hamlet, Dorset, 2 miles SW. of Shaftesbury.—**4. Twyford,** par. and vil. with ry. sta. (**Shawford and Twyford**), L. & SW. R., Hants, on river Itchin, 3 miles S. of Winchester; 4230 ac., pop. 1479; P.O., T.O. **Twyford House, Twyford Moors,** and **Twyford Lodge** are seats. Twyford, from its delightful situation, is called the "Queen of Hampshire villages"; at Twyford there was formerly a Roman Catholic seminary, at which Pope received part of his education.—**5. Twyford,** hamlet, Lincolnshire, on river Witham, 4 miles SW. of Corby.—**6. Twyford,** par. and vil., Leicestershire, 6 miles SW. of Melton Mowbray—par., 1205 ac., pop. 312; P.O.—**7. Twyford,** par., Norfolk, 2½ miles NE. of Elmham; 528 ac., pop. 56. **T. House** is a seat.

Twyford Abbey, par. and seat, Middlesex, in urb. dist. of Greenford, 8½ miles NW. of St. Paul's, London; 281 ac., pop. 87; contains **Twyford,** pl. with ry. sta., Met. Dist. Ry. (**Park Royal and T. Abbey**), and platform for G. W. R. steam car service.

Twyford House, seat, adjoining Twy Lough, SW. co. Westmeath, 4½ m. NNE. of Athlone.

Twyford and Stenson, par., in co. and 5½ miles SW. of Derby; 1770 ac., pop. 180.

Twymyn, river, 13 m. long, affl. of Dyfi river, ½ m. N. of Cemmes Road ry. sta., with fine glen scenery, SE. Montgomeryshire.

Twynholm, par. and vil., in co. and 3 m. NW. of Kirkcudbrightshire—par., 10,484 ac., pop. 718; P.O., T.O.

Twyning, par. and vil., Gloucestershire, 2 m. N. of Tewkesbury; par., 3191 ac., pop. 855; P.O. at **Twyning Green. T. Park** is a seat.

Twywell, par. and ry. sta., M.R., Northamptonshire, 2½ miles W. of Thrapston; 945 ac., pop. 400; P.O.

Ty Croes, ry. sta., L. & NW. R., Anglesey, 9 miles SE. of Holyhead; P.O., T.O.

Ty Nant, pl., 4 miles SW. of Corwen, Merioneth; P.O.

Tybroughton, par., Flintshire, 5½ miles NW. of Whitchurch; 1187 ac., pop. 183.

Tyburnia, residential dist., in W. of London, on N. side of Hyde Park.

Tyburn, ham., 4½ m. NE. of Birmingham and 1½ NNW. of Castle Bromwich, NW. Warwick; P.O.

Tycroes, pl., 1 mile W. of Pantyffynon Junction, Carmarthenshire; P.O.

Tycrwyn, pl., near Oswestry, NW. Shropshire; P.O.

Tydavnet, co. Monaghan; P.O. See TEDAVNET.

Tydd, ry. sta., M. & G. N. Jt. R., Lincolnshire, on SE. border of co., 2 miles SW. of Sutton Bridge and 5 N. of Wisbech; P.O., T.O.

Tydd Gote, hamlet, partly in Cambridgeshire and partly in Lincolnshire, ¾ mile from Tydd sta.

Tydd St. Giles, par., Cambridgeshire, 2 m. SW. of Tydd sta. and 5 m. NW. of Wisbech; 4760 ac., pop. 875; P.O.

Tydd St. Mary, par. and vil. with ry. sta. (**Tydd**), M. & G. N. Jt. R., Lincolnshire, 3 miles SW. of Sutton Bridge; 4725 ac., pop. 821; P.O., T.O., called **Tydd.**

Tydu, Monmouthshire, 3 miles W. of Newport; P.O., called **Tydee.**

Tydvil's Well, Merthyr Tydfil, Glamorgan; P.O.

Tydweiliog, par. and vil., Carnarvonshire, 9 miles W. of Pwllheli; 2479 ac., pop. 369; P.O.

Tyers Hill, hamlet, E. div. West-Riding Yorkshire, 7½ miles N. of Rotherham.

Tyfarnham, par., N. co. Westmeath, on river Gaine, 4 miles NE. of Mullingar; 1818 ac., pop. 126.

Ty-Hyll Bridge, across river Llugwy, Carnarvonshire, 3 miles NW. of Bettws-y-Coed.

Tykillen, seat, co. Wexford; post-town, Wexford.

Tyldesley with Shakerley, urb. dist., town, and par., with ry. sta., L. & NW. R., SW. Lancashire, 5 miles S. of Bolton and 10 miles NW. of Manchester—urb. dist. and par., 2490 ac., pop. 14,843; P.O., T.O. Tyldesley is a growing town; the leading industry is cotton spinning; in the neighbourhood are large collieries.

Tyler Hill, 3 miles N. of Canterbury, Kent; P.O.

Tylers Green, eccl. dist., Chipping Wycombe and Penn pars., Bucks, near High Wycombe sta.; pop. 908.

Tyln, hamlet, Notts, 2 miles N. of East Retford.

Tylney Hall, seat, 5 m. ENE. of Basingstoke, Hants.

Tylon, vil., Carnarvonshire, 4 miles SW. of Bangor.

Tylorstown, ham. and ry. sta., Taff Vale Ry., Glamorgan, between Porth sta. and Ferndale sta.; P.O., T.O.

Tylwch, ry. sta., Cam. R. (alt., 742 ft.), Montgomeryshire, on S. border of co., 3 miles S. of Llanidloes.

Tymawr, seat, in co. and 3 miles SE. of Brecknock.

Tynagh, par. and vil., S. co. Galway, 9 miles NW. of Portumna and 17 miles SW. of Ballinasloe—par., 12,453 ac., pop. 1614; vil., pop. 111; P.O., T.O.

Tynan, par. and vil. with ry. sta. (**Caledon and Tynan**), G. N. I. R. and Clogher Valley Ry., in co. and 8 miles W. of Armagh, on rivers Tynan and Blackwater—par., 17,043 ac., pop. 3367; vil., pop. 116; P.O., T.O.; **Tynan Abbey,** seat, is 1 mile SW. of vil.

Tyncelin, hamlet, in co. and 4 miles NE. of Denbigh.

Tyndall's Park, eccl. dist., Bristol St. Michael and Westbury upon Trym pars., Gloucestershire, in N. of Bristol; pop. 3917.

Tyndrum, vil., with ry. stas., N. B. R. (alt., 896 ft.) and C. R. (alt., 766 ft.), and hotel, Perthshire, at the head of Strathfillan, 34½ miles NW. of Callander 36½ E. of Oban, and 64 miles NW. of Glasgow by rail; P.O., T.O.

Tyndwr, mansion, near Chirk, Denbighshire.

Tyne, river, Northumberland and Durham; is formed by the confluence of the North Tyne and South Tyne, 1 m. NW. of Hexham, and flows 30 miles E. to the sea at Tynemouth and South Shields; from Wylam downwards

it divides the two counties, and from Newcastle to the sea it forms one continuous harbour.

Tyne, river; rises in Borthwick par., Edinburghshire, and flows 28 miles NE., chiefly through Haddingtonshire, to the North Sea, 3 miles NW. of Dunbar.

Tyne, North, river, Northumberland; rises at Tyne Head, in the Cheviots, and flows 32 miles SE. to a confluence with the South Tyne near Hexham.

Tyne, South, river, Cumberland and Northumberland; rises on the mountains to the E. of Cross Fell, and flows 19 miles N. to Haltwhistle, and thence 14 miles E. to a confluence with the North Tyne near Hexham.

Tyne Dock, ry. sta., N. E. R., Durham, and sub. of South Shields; P.O., T.O.

Tyne Mill, paperworks, Gateshead, Durham.

Tyne Ports, The, consist of Newcastle, North Shields, and South Shields. (For shipping statistics, see APPENDIX.)

Tynecastle, district, in W. of Edinburgh city; has a large athletic ground; P.O., T.O.

Tyneham, par. and seat, Dorset, on the coast, 6 m. SW. of Wareham; 2981 ac., pop. 238; a priory once stood here; P.O.

Tynehead, ry. sta., N. B. R., Edinburghshire, 16 miles SE. of Edinburgh; P.O.

Tynehead Fell, mt., E. Cumberland, 7½ m. SE. of Alston; the river S. Tyne takes its rise here.

Tyneholm, estate, Haddingtonshire, ½ m. E. of Pencaitland. Coal has been found on the estate, at a depth of 250 ft. and extending over an area of 600 acres.

Tynemouth, parl. and mun. bor., par., and watering-place, with ry. sta., N. E. R., Northumberland, at N. side of mouth of river Tyne, opposite South Shields, 8 m. NE. of Newcastle—parl. and mun. bor., 4372 ac., pop. 51,366; par., 1212 ac., pop. 24,881. Tynemouth includes the port of North Shields, and the whole bor. is usually called North Shields. Tynemouth proper, immediately E. of North Shields, is a bathing-place, with a fine sandy beach, baths, aquarium, winter garden, two piers, one of which is a favourite promenade; industries include shipbuilding, rope, and sail making; there are also important fisheries. The fish quays have recently been improved at a cost of over £80,000. There is also a Lloyd's signal station. In Saxon times Tynemouth was in great repute as the burial-place of St. Oswyn, its patron saint. A monastery was founded in 625, and its ruins are within the walls of the castle. On the N. pier end are 3 fixed lights visible 7 miles; on the S. pier end an occulting light visible 7 miles; and on a groyne, Herd Sand, an occulting light visible 7 miles. It was made a parl. bor. in 1832, and a mun. bor. in 1849. It returns 1 member to Parliament. The parliamentary constituency contains 8668 electors.

Tyneside Division, parl. div. of Northumberland; pop. 100,887.

Tynet, hamlet with R. C. church, Banffshire, 3 miles NE. of Fochabers.

Tynewydd, hamlet with ry. sta. (**Ogmore Vale**), G. W. R., Glamorgan, 6 miles NE. of Tondu Junction and 9 N. of Bridgend; P.O.

Tynlon, ham., 3½ m. NW. of Llangefni, Anglesey; P.O.

Tynninghame, vil., Haddingtonshire, on river Tyne, 2 m. NE. of East Linton; P.O., called **Tyninghame**; 1 mile NE. is **Tynninghame House,** seat of the Earl of Haddington.

Tynrefal, vil., Carnarvonshire, 14 miles SW. of Pwllheli.

Tynron, par. and hamlet, Dumfriesshire, on Shinnel Water—par., 15,708 ac., pop. 334; hamlet, 5 miles SW. of Thornhill; P.O., T.O.; **Tynron Doon** is 945 ft. high.

Tynte Park, seat, 2 m. SE. of Dunlavin, co. Wicklow.

Tynton, vil., Carnarvonshire, near Bangor.

Tynwald Hill (Cronk-y-Keillown), near St. John's Church, Isle of Man, 3 miles SE. of Peel; is an artificial circular mound, a few feet high, ascended by steps, and from Tynwald Hill the laws passed by the estates are made public every 5th July.

Tynycoed, farm with cromlech, Denbighshire, 3 miles SE. of Bettws-y-Coed.

Tynyffordd, vil., Carmarthensh., 4 m. SW. of Lampeter.

Tynygongl, pl., near Menai Strait, Anglesey; P.O., T.O.

Tynygroes, pl., 4 m. S. of Conway, Carnarvonshire; P.O.

Tynygroes Inn, 4 miles N. of Dolgelly, Merioneth.

Tynymaes Inn, 2 miles SE. of Bethesda, Carnarvon.

Tynypwll, hamlet, 2¾ miles NE. of Llanerchymedd, N. Anglesey; P.O.

Tyrau-Mawr, peak of Cader Idris, commanding splendid views, 3½ m. E. of Barmouth Junction, Merionethshire; alt., 2000 ft.

Tyrconnel, an ancient territory in NW. of Ireland, now co. Donegal.

Tyrebagger Hill, in co. and 11 m. NW. of Aberdeen; alt. 822 ft.

Tyredach Castle, 2½ m. NW. of Tulla, co. Clare.

Tyree, island and par., Inner Hebrides, Argyllshire—par. (comprising Tyree and Skerryvore), 18,896 ac., pop. 2195; island, 2 miles SW. of Coll and 28 miles SW. of Tobermory; pop. 2192; P.O., T.O., called **Tiree**; is 14 miles long and from ¾ mile to 6 miles broad, and rises to a maximum alt. of 400 ft. The soil is generally fertile, but the rearing of black cattle is the chief employment. Cattle, poultry, and eggs are largely exported.

Tyrella, par., S. co. Down, on Dundrum Bay, 6 miles SW. of Downpatrick; 1997 ac., pop. 357; P.O.

Tyrescob, hamlet, Carmarthenshire, near Llandilo.

Tyrie.—par., Aberdeenshire; 11,182 ac., pop. 2742; P.O., T.O.; contains new Pitsligo; the church is 5 miles SW. of Fraserburgh.—**2. Tyrie,** pl., 1 m. S. of Kirkcaldy, S. Fifeshire.

Tyringham with Filgrave, par., Bucks, on river Ouse, 2 miles NW. of Newport Pagnell; 1792 ac., pop. 198; **Tyringham House** is a seat.

Tyrley, par., Staffordshire, on left bank of river Tern, adjacent to Market Drayton; 6589 ac., pop. 689.

Tyrone, an inland co. of Ulster province, Ireland; is bounded NE. by co. Londonderry, E. by Lough Neagh, SE. by co. Armagh, S. by co. Monaghan, SW. by co. Fermanagh, and NW. by co. Donegal; greatest length, NW. and SE., 48 miles; greatest breadth, NE. and SW., 38 miles; average breadth, 28 miles; area, 806,658 ac., or 3.9 per cent. of the total area of Ireland; pop. 150,567, of whom 82,404 or 54.7 per cent. are Roman Catholics, 33,896 or 22.5 Episcopalians, 29,656 or 19.7 Presbyterians, and 3211 or 2.2 Methodists. The co. is served by the G. N. I. R., partly by the Donegal Ry., and the Clogher Valley Ry. The surface in general is hilly and irregular; it rises into mountains on the NE. border (Sawel, 2240 ft.), and becomes level towards Lough Neagh on the E. The soil in the lower districts is very fertile and highly cultivated. Flax is largely grown. (For agricultural statistics, see APPENDIX.) Coal is worked near Lough Neagh and in the neighbourhood of Dungannon; marble is quarried near the boundary with Monaghan; old red sandstone occurs in the district around Omagh; mica slate and limestone prevail among the mountains. The chief mfrs. are linens, woollens, and coarse earthenware; has also milling and shirt factories. The principal rivers are the Foyle, the Blackwater, the Mourne, and the Ballinderry. The co. comprises 30 pars. and parts of 13 others; and the towns of Omagh (the capital), Strabane, Dungannon, Cookstown, and Aughnacloy. For parl. purposes the co. is divided into 4 divisions—viz., North Tyrone, Mid Tyrone, East Tyrone, and South Tyrone, each returning 1 member. The representation of Tyrone was increased from 2 to 4 members in 1885. The parliamentary constituencies contain 30,282 electors.

Tyrone House, seat, 4 m. S. of Oranmore, co. Galway.

Tyrrells Hall, ham., Essex, 7½ m. NW. of Chelmsford.

Tyrrellspass, vil., S. co. Westmeath, 5 miles E. of Kilbeggan and 10 miles S. of Mullingar; pop. 303; P.O., T.O. Tyrrellspass takes its name from having been for centuries the residence of the family of Tyrrell, whose castle still remains.

Tyrrellstown House, seat, co. Westmeath, 6 m. S. of Mullingar.

Tyrybrenin, hamlet, Glamorgan, 4 miles NE. of Loughor.

Tyrymynach. See TIR Y MYNACH.

Tysoe, par. and vil., Warwickshire, 6 miles NE. of Shipston on Stour and 9 NW. of Banbury; 4800 ac., pop. 861; P.O., T.O.; the vil. of Tysoe dates from before the Conquest; on the sandstone hill opposite the church was formerly cut a figure called the Red Horse, which gave name to the adjacent vale.

Tythacott, or **Tithecot,** hamlet, Devon, 5 miles NW. of Torrington.

Tythby, par. and vil., Notts, 2 miles S. of Bingham; par., 583 ac., pop. 88.

Tythegston, Higher and Lower, pars., Glamorgan, 4 miles W. of Bridgend—T. Higher, 2231 ac., pop. 1699; T. Lower, 721 ac., pop. 91; **Tythegston Court** is a seat; Tythegston has collieries and ironworks.

Tytherington.—par., Cheshire, on N. side of Macclesfield; 938 ac., pop. 304; contains **Tytherington House,**

seat.—2. **Tytherington,** par. and vil. with ry. sta., M. R., Gloucestershire, 2¼ miles SE. of Thornbury and 5¾ NW. of Yate Junction; 2236 ac., pop. 441; P.O.; near the vil. is **Tytherington Grange,** seat; at Tytherington are some scanty remains of a Roman camp.

Tytherley, East, par., Hants, 6 miles SW. of Stockbridge; 2678 ac., pop. 350; contains **Tytherley House.**

Tytherley, West, par., Hants, 1 mile W. of East Tytherley; 2918 ac., pop. 457; P.O.

Tytherton Kelways, par., Wilts, on river Avon, 3 miles NE. of Chippenham; 140 ac., pop. 26; P.O., called **Tytherton Kellaways.**

Tytherton Lucas, Chippenham with, eccl. dist., Chippenham par., Wilts; pop. 5213.

Tythrop House, seat, Oxfordshire, 2 miles NE. of Thame.

Tyttenhanger Park, seat of the Earl of Caledon, 3 miles SE. of St. Albans, Herts.

Tywardreath, par. and vil., Cornwall, on the coast—par. (containing part of Par), 3365 ac., pop. 2215; vil., 5 miles NE. of St. Austell; P.O.; a priory was founded here in 1169; there is a three-ditched camp; Roman coins have been found.

Tywith, ry. sta., Glamorgan, 1 mile NW. of Maesteg and 9 miles NW. of Bridgend.

Tywyn.—1 mile NE. of Conway, Carnarvonshire; P.O.—2. **Tywyn,** hamlet, Denbighshire, 2 miles W. of Abergele.

U

Uachdarach, loch, 4½ m. NE. of Portaskaig, Jura, W. Argyllshire.

Uaine, loch, on river Turret, Perthshire; depth, 10 ft.

Uamh Mhor, or **Uamvar,** mountain, Kilmadock par., Perthshire, 5 miles NE. of Callander; is pierced with a large rocky cavern, formerly a haunt of robbers.

Ubbeston, par., E. Suffolk, 5½ miles SW. of Halesworth; 1205 ac., pop. 146.

Ubley, or **Obleigh,** par. and vil., Somerset, 8 miles N. of Wells; 1821 ac., pop. 332; P.O.

Uchayndre, par., Cardiganshire, near Aberystwyth; 398 ac., pop. 417.

Uchygarreg. See UWCHYGARREG.

Uckerby, par., North-Riding Yorkshire, 4½ miles E. of Richmond; 762 ac., pop. 35.

Uckfield, urb. dist., par., and town, with ry. sta., L. B. & S. C. R., Sussex, on river Ouse, 8 miles NE. of Lewes and 50 miles S. of London by rail; urb. dist. and par., 1760 ac., pop. 2895; P.O., T.O. Market day, *Friday.* Stands in the midst of fine scenery, carries on malting and brewing, and has trade in corn and timber. Cattle and sheep fairs are held in May and August. **Uckfield House** is a seat.

Uckington, par., Gloucestershire, 2½ miles NW. of Cheltenham; 884 ac., pop. 124.

Uddens, seat, 3 miles NE. of Wimborne Minster, Dorset.

Uddingston, town and *quoad sacra* par. with ry. stas. (**Uddingston**) C. R., (**Uddingston** and **Uddingston West**) N. B. R., Bothwell par., Lanarkshire, near river Clyde, 7 miles SE. of Glasgow by rail—*quoad sacra* par., pop. 8124; town, pop. 7463; P.O., T.O.; is situated amid fine environs, and carries on an extensive mfr. of agricultural implements and machinery.

Uddington, vil., 2½ miles NE. of Douglas, Lanarkshire.

Udimore, par. and vil., Sussex, 3½ miles W. of Rye; 2289 ac., pop. 408; P.O.

Udny, par. and vil. with ry. sta., G. N. S. R., Aberdeenshire—par., 11,242 ac., pop. 1564; vil., 2½ miles NW. of its sta., which is 14½ miles NW. of Aberdeen; P.O., and T.O. at **U. sta.; Udny Castle,** seat of the Udny family, has an ancient tower.

Udston, vil., Lanarkshire, 2 m. SW. of Hamilton; pop. 346. **Udston House** is a seat.

Uffculme, par. and vil. with ry. sta., G. W. R., Devon, on river Culm, 2¾ miles NE. of Tiverton Junction and 7½ miles E. of Tiverton; 6158 ac., pop. 1704; P.O., T.O. Uffculme, anciently called *Upculm,* was long, from 1266, a market town.

Uffington.—par. and vil. with ry. sta., G. W. R., Berks, in White Horse Vale, under White Horse Hill, 4 miles S. of Faringdon; par., 2929 ac., pop. 518; P.O., T.O.; takes its name from the Saxon king Uffa, and is described in "Tom Brown's School-Days"; **Uffington Castle** is a double-ditched Roman camp; Uffington gives the title of viscount to the Earl of Craven.—2. **Uffington,** par. and vil. with ry. sta. (**Uffington and Barnack**), M. R., Lincolnshire, on S. border of co. and on river Welland, 2½ miles E. of Stamford; 4165 ac., pop. 425; P.O., T.O.; a canonry was founded here in time of Henry III.; **Uffington House** is the seat of the Earl of Lindsey.—3. **Uffington,** par., Shropshire, on river Severn, 2 miles NE. of Shrewsbury; 3055 ac., pop. 336; P.O.

Ufford, par. with ry. sta. (**Ufford Bridge**), G. N. R., Northamptonshire, 4½ miles SE. of Stamford; par., 1185 ac., pop. 117; contains **Ufford Hall,** seat.—2. **Ufford,** par., vil., and seat (**Ufford Place**), Suffolk, 2 miles NE. of Woodbridge; 1163 ac., pop. 545; P.O.

Ufton, par., Warwickshire, 4½ miles SE. of Leamington; 1793 ac., pop. 205; in the churchyard is a parish cross, erected about 1316 and restored 1862.

Ufton Nervet, par., Berks, 6 miles SW. of Reading; 2189 ac., pop. 272; **Ufton Court** is described by Pope.

Ugadale Point, Kintyre, S. Argyllshire, 2 m. S. of Saddell.

Ugborough, par. and vil., Devon—par. (containing part of town of Ivybridge), 8781 ac., pop. 1483; vil., 1½ mile S. of Wrangaton sta.; P.O., T.O.

Ugbrooke Park, seat of Lord Clifford of Chudleigh, in par. and 1½ mile SE. of Chudleigh, Devon; in the adjoining chapel is a tablet to Thomas, first Lord Clifford (1630–1673), whose initial formed that of the Cabal; in the park is Castle-Dyke, ancient camp, with fine view.

Ugford, hamlet, Wilts, 2 miles W. of Wilton.

Uggeshall, par., E. Suffolk, 4 miles NE. of Halesworth and 4½ NW. of Southwold; 1494 ac., pop. 228; P.O.

Ugglebarnby, par., North-Riding Yorkshire, 3½ miles SSW. of Whitby; P.O. See ESKDALESIDE CUM UGGLEBARNBY. The church, rebuilt in 1882, has an elaborately and tastefully decorated interior.

Ughill, vil., S. div. West-Riding Yorkshire, 6½ miles NW. of Sheffield.

Ugie, river, Aberdeenshire; rises 2 m. SW. of New Aberdour, and flows 21 miles SE. to the North Sea 1¼ mile NW. of Peterhead.

Ugley, or **Oakley,** par., Essex, 5 miles NNE. of Bishop Stortford; 2121 ac., pop. 305.

Ugthorpe, par., North-Riding Yorkshire, 7 miles W. of Whitby; 2419 ac., pop. 215; P.O.

Uig.—vil., Skye Island, Inverness-shire, on Uig Bay, 14 miles NW. of Portree; P.O., T.O.; has a steamboat pier and a hotel.—2. **Uig,** par. and seat, in SW. of Lewis island, Outer Hebrides, Ross and Cromarty; 129,109 ac., pop. 4497; contains also the islands of Bernera and Flannen; the church stands near **Uiga Bay,** or **Camus Uige,** on the W. coast of Lewis, 34 m. W. of Stornoway.—3. **Uig,** glen and stream, 4 m. long, descending to Glen Prosen, NW. Forfarshire.

Uisg, loch, 1 m. E. of Lochbuie, Mull, W. Argyllshire.

Uisge-Dhu, or **Blackwater,** river; rises in Moor of Rannoch, and flows into Loch a Bhaillidh, and is the head-stream of the river Leven. It is a fine stream for trout.

Uist, North, island and par., Outer Hebrides, Inverness-shire—par., 75,431 ac., pop. 3891; island, pop. 2936; P.O., T.O., at **Lochmaddy,** 65 miles SW. of Stornoway; the par. also comprises the islands of Baleshare and Illeray, Boveray, Grimsay, Heisker, Levera, Kirkibost, Monach, Ronay, and Vallay; the island measures, N. and S., 17 miles in length, and from 3 to 13 miles in breadth, and consists chiefly of flat marshy moorland, traversed by a range of hills, the greatest alt. being 1138 ft., in Eaval. The coast is much indented, and the sea-lochs abound with fish.

Uist, South, island and par., Outer Hebrides, Inverness-shire—par., 90,099 ac., pop. 5516; island, pop. 3541; P.O. at **Howmore,** 36 miles SW. of Lochmaddy; the par. also comprises the islands of Benbecula, Eriskay, Fladda, Grimsay, and Wiay; the island measures N. and S., 22 miles in extreme length, and 7¾ miles in extreme breadth. The surface is flat in the N. district,

while the remainder is chiefly hilly or mountainous; the highest summit, Beinn Mhor, has an alt. of 1994 ft. Black cattle reared, but fishing the chief employment.

Ukeley, Essex. See UGLEY.

Ulaidh, mt., N. Argyllshire, 5 m. SE. of S. Ballachulish; alt., 3258 ft.

Ulbster, coast hamlet with ry. sta., H. R., 7½ miles SW. of Wick, Caithness; P.O.

Ulceby (**by Barton**), par. and ry. sta., G. C. R., Lincolnshire, 6½ miles S. of New Holland and 10½ NW. of Grimsby; 3664 ac., pop. 865; P.O., T.O., and P.O. at **Ulceby Village,** 1¼ mile W. of sta.

Ulceby with Fordington, par., Lincolnshire, 3½ m. SW. of Alford; 1947 ac., pop. 169; P.O., called **Ulceby.**

Ulcombe, par., vil., and seat, Kent, 6 miles SE. of Maidstone; 3520 ac., pop. 622; P.O., T.O.; Ulcombe was for many centuries the property of the St. Legers. The church was formerly attached to a college founded in 1226 by Archbishop Langton; it contains some 14th century frescoes.

Uldale, par., Cumberland, 1½ mile SE. of Ireby and 9 S. of Wigton; 5813 ac., pop. 217; P.O.

Uley, par. and vil., Gloucestershire, among the Cotswolds, 2 miles E. of Dursley and 7 SW. of Stroud; par., 1512 ac., pop. 954; P.O., T.O.; **Uley House** and **Uley Lodge** are seats; at **Uley Bury,** a double-ditched camp, Roman coins have been found.

Ulfsby, Cumberland. See OUSBY.

Ulgham (pronounced **Uffham**), par. and vil., Northumberland, 5½ miles NE. of Morpeth; 3740 ac., pop. 636; P.O.

Ulla, rivulet, W. co. Limerick. See OOLAGH.

Ullahan, or **Allaghaun,** rivulet, W. co. Limerick; flows 10 miles W. to river Feale between Abbeyfeale and the mouth of river Oolagh.

Ullapool, *quoad sacra* par. and vil., Lochbroom par., Ross and Cromarty—*quoad sacra* par., pop. 1958; vil., on Loch Broom, 32 miles NW. of Garve ry. sta., with which there is coach connection, pop. 705; P.O., T.O.; the vil. was founded in 1788 by the British Fishery Society on a promontory, and has a safe and spacious harbour.

Ullard, par., cos. Carlow and Kilkenny, on river Barrow, 3 miles SW. of Borris; 5845 ac., pop. 799.

Ulledale, loch, 12 m. NW. of Tarbert, Harris.

Ullenwood, seat, Gloucestershire, 3½ miles SW. of Cheltenham.

Ullenhall cum Apsley, eccl. dist., Wootton Wawen par., Warwickshire, 2½ miles NW. of Henley in Arden; pop. 475; P.O., T.O.

Ulleskelf, par. and vil. with ry. sta., N. E. R., E. div. W. R. Yorkshire, on river Wharfe, 9 miles SSW. of York; 1322 ac., pop. 427; P.O.; here there is a ferry over the Wharfe.

Ullesthorpe, par. with ry. sta. (**Ullesthorpe and Lutterworth**), M. R., Leicestershire, 3½ miles NW. of Lutterworth and 12¼ miles SW. of Leicester; 1485 ac., pop. 312; P.O., T.O.

Ulley, par., S. div. W. R. Yorkshire, 4 m. SE. of Rotherham; 934 ac., pop. 225.

Ullid, par., SW. co. Kilkenny, 5 miles SW. of Mullinavat; 2248 ac., pop. 332.

Ullingswick, par. and vil., Herefordshire, 6 miles SW. of Bromyard; 1665 ac., pop. 281; P.O.

Ullinish, seat, 2 m. W. of Struan, Isle of Skye.

Ullock, vil. with ry. sta., L. & NW. & Furness Jt. R., Cumberland, on river Marron, 9 miles SW. of Cockermouth by rail; P.O.

Ullswater, lake, Cumberland and Westmorland, 5 miles SW. of Penrith; is 7½ miles long, from Pooley Bridge to Patterdale, a little less than ½ mile broad on an average; has a maximum depth of 205 ft., and is 476 ft. above sea-level; its area is rather less than 3½ sq. m. Near its head it contains four small islands; it receives the Goldrill Beck at Patterdale, and gives out the river Eamont; contains excellent trout and a few char. Ullswater is partitioned by its surrounding heights into three reaches, the first of which has been characterised as tame, the second picturesque, and the third grand, and it competes with Windermere (to which it ranks next in size) and Derwentwater for the first place among the English lakes.

Ulnes Walton, par., N. Lancashire, 5½ miles W. of Chorley; 2107 ac., pop. 551.

Ulpha.—par. and vil., Cumberland, on river Duddon, 4½ miles N. of Broughton in Furness; 13,090 ac., pop. 258; P.O.; the valley of the Duddon is here called the Vale of Ulpha.—**2. Ulpha,** Westmorland. See MEATHOP AND ULPHA.

Ulra, rivulet, N. co. Mayo; flows 3 miles N. through Ulra Glen to the sea, 3 miles NW. of Ballycastle.

Ulrome, par., East-Riding Yorkshire, on the coast, 6½ miles NW. of Hornsea; 1589 ac., pop. 187; has remains of ancient lake dwellings.

Ulshaw Bridge, hamlet, North-Riding Yorkshire, 2 miles SE. of Middleham.

Ulsta, hamlet and loch, in SW. of Yell island, Shetland, on Ulsta Bay, 3 miles W. of Hamnavoe; P.O., T.O.

Ulster, northern province of Ireland; is bounded W. and N. by the Atlantic Ocean, E. by the North Channel and the Irish Sea, S. by Leinster, and SW. by Connaught; greatest length, N. and S., 110 miles; greatest breadth, E. and W., 130 miles; coast-line, about 380 miles; area, 5,484,724 ac., or 26.3 per cent. of the total area of Ireland; pop. 1,582,826, of whom 44.2 per cent. are Roman Catholics, 22.8 Episcopalians, 26.9 Presbyterians, and 3.0 Methodists. (For agricultural statistics, see APPENDIX.) Ulster was the ancient seat or principality of the O'Neills, and in the reigns of Elizabeth and James I. most of the province was confiscated and thrown open to English and Scottish settlers, and for the purpose of promoting colonisation the Honourable Irish Society was incorporated in 1613. The rank of baronet was instituted by James I. in 1611, nominally for the defence of the new settlement, and the "bloody hand" of the O'Neills was assigned as a cognisance. The linen mfr. is still large but has not increased of late years; the cultivation of flax has greatly declined. The province comprises 9 counties—Antrim, Armagh, Cavan, Donegal, Down, Fermanagh, Londonderry, Monaghan, and Tyrone.

Ulster Canal, extends from Charlemont (co. Armagh), on the river Blackwater (which is navigable thence to Lough Neagh), past Monaghan and Clones, to Upper Lough Erne (co. Fermanagh); 48 miles long; was cut in 1832 and 1833.

Ulston, hamlet, Roxburghshire, 1½ mile NE. of Jedburgh.

Ulting, par. and vil. (**Ultingwick**), Essex, on river Chelmer, 5 miles S. of Witham and 6 miles NE. of Chelmsford; 1034 ac., pop. 164; P.O.

Ulva (*Ulf-ey*, "Wolf's island").—island and *quoad sacra* par., Kilninian and Kilmore par., Inner Hebrides, Argyllshire, off the W. coast of Mull—*quoad sacra* par. (comprising the islands of Ulva, Gometra, Little Colonsay, and Staffa, and part of Mull), pop. 205; island, off the mouth of Loch na Keal; pop. 59; P.O., T.O., called **Ulva Ferry,** where there is a ferry over **Ulva Sound** to the mainland of Mull. The island is 5 miles in length from E. to W., and has a maximum breadth of 2½ miles. Its surface rises to an extreme alt. of 1025 ft. (Beinn Chreagach), and in some parts exhibits grand basaltic colonnades. **Ulva House,** seat, is situated near Ulva Ferry.—**2. Ulva,** islet, North Knapdale, Argyllshire, on W. side of Loch Sween, at mouth of Linne Mhuirich; pop. 12.

Ulverscroft, par. and seat, Leicestershire, 8 miles NW. of Leicester; 1889 ac., pop. 100; has some remains of a priory founded in 1130.

Ulverston (popularly **Ooston**), seaport and market town, urb. dist. and par., with ry. sta., Furness Ry., Furness dist., N. Lancashire, near the influx of the Leven to Morecambe Bay, 8 miles NE. of Barrow in Furness and 256½ miles from London by rail—urb. dist. and par., 3172 ac., pop. 10,064; P.O., T.O. Market day, *Thursday.* Ulverston is about a mile W. of the estuary of the Leven, with which it is connected by a ship canal. Although ancient as regards situation, it is quite a modern town. It has blast-furnaces and boiler works. The shipping trade is chiefly in exporting the slate and iron ore with which the neighbourhood abounds.

Ulwell, hamlet, Dorset, 4 miles E. of Corfe Castle.

Umberleigh, ry. sta., L. & SW. R., and ham. (**U. Bridge**), Devon, 6½ miles SE. of Barnstaple; P.O., T.O.

Umberslade Hall, seat, 4½ miles N. of Henley in Arden, Warwickshire.

Umbra, The, beautiful glade under the cliff, near Magilligan ry. sta., N. co. Antrim.

Umgola, vil., in par. and co. Armagh; pop. 88.

Umma House, seat, W. co. Westmeath, 3 m. SW. of Ballymore.

Umma Voe, inlet, W. of Northmavine, Shetland Islands.

Ummeracam, stream, S. co. Armagh, flows to Cully Water, 6 m. SE. of Newtown Hamilton.

Ummoon, ham., 2½ m. S. of Foxford, E. co. Mayo; P.O.

Unapool, ham., at mouth of Loch Glencoul, W. Sutherland, ½ m. SE. of Kylesku Inn. A mile S. lies **Loch Unapool,** and 1 mile S. the **Unapool Burn** enters Loch Glencoul.

Uncleby, hamlet, East-Riding Yorkshire, 6½ miles N. of Pocklington, near Kirby Underdale.

Under River, Kent; P.O. See UNDERRIVER.

Underbarrow and Bradleyfield, par., Westmorland, 3 miles W. of Kendal; 5122 ac., pop. 405; P.O., called **Underbarrow; Underbarrow Scar** (713 ft.), 2 m. SW. of Kendal, commands a fine view of Morecambe Bay.

Underbank, reservoir, Sheffield Corporation water supply; top water area, 103½ ac.; holding capacity 620 million gallons.

Undercliff, The, romantic range of cliff and terrace, on S. coast of Isle of Wight, extending from Dunnose, past Ventnor and St. Lawrence to Blackgang Chine; is 6 m. long and from ¼ to ½ mile broad, and seems to have been formed by a succession of landslips.

Undercliffe, hamlet, N. div. West-Riding Yorkshire, 1½ m. NE. of Bradford; P.O., T.O.

Underdown, seat, Herefordshire, ½ mile SE. of Ledbury.

Underley Hall, seat, 1 mile N. of Kirkby Lonsdale, Westmorland, on river Lune.

Undermillbeck, par., Westmorland, on E. side of Windermere lake; 3363 ac., pop. 427; contains Bowness.

Underriver, eccl. dist. and vil., Seal par., Kent, 3 miles NE. of Sevenoaks; pop. 251.

Underscar, seat, 1½ m. N. of Keswick, Cumberland.

Underskiddaw, par., Cumberland, 2 m. NW. of Keswick; 5747 ac., pop. 262.

Underwood.—Derbyshire. See OFFCOTE AND UNDERWOOD.—**2. Underwood,** vil., par., Devon, 4½ miles NE. of Plymouth.—**3. Underwood,** hamlet, Notts, near W. border of co., 5 m. SE. of Alfreton; P.O.

Underwood, seat, Ayrshire, 3 miles NW. of Tarbolton.

Undy, par. and vil., Monmouthshire, on the coast, 1 m. E. of Magor sta. and 8 miles E. of Newport; 1763 ac., pop. 403.

Unich, Water of, near Lochlee, Forfarshire; flows E. to Water of Lee.

Union Bridge, across the Tweed, between England and Scotland, at Horncliffe vil., 4½ miles SW. of Berwick-on-Tweed; was built in 1820, and is 449 ft. long, 18 ft. wide, and 27 ft. above the water; is a suspension bridge for carriages, the first of its kind ever constructed.

Union Canal, a canal in the cos. of Edinburgh, Linlithgow, and Stirling, extending 31½ miles W. from Edinburgh to a junction with the Forth and Clyde Canal at Port Downie, 1½ mile SW. of Falkirk; was constructed (1818-22) at a cost of nearly £400,000, and was acquired in 1865 by the North British Ry. Co.

Union Mills, vil., with ry. sta., I. o. M. R., 2 miles NW. of Douglas, Isle of Man, on river Dhoo; P.O., T.O.; has corn mills and dye works.

Unionhall, seaport vil., S. co. Cork, on W. side of Glandore Harbour, 5 miles E. of Skibbereen; pop. 394; P.O., T.O.

Unna, lough, SW. co. Donegal, 2½ m. NW. of Carrick.

Unshin, river, E. co. Sligo; flows NW. from Lough Arrow to Ballysadare Bay; is 11 miles long and is known in the lower part of its course as the Ballysadare river.

Unst, island and par. in the extreme N. of Shetland—par. (comprising the islands of Muckle Flugga, Unst, and Uyea), 24,498 ac., pop. 1946; island, pop. 1861; P.O., T.O., at **Baltasound,** 43 miles NE. of Lerwick. The island is 12½ miles long, and from 2½ to 6 miles broad. The coast is much indented, and the headlands, especially in the N. and W., are rocky and precipitous. The surface is moderately level, and in the S. attains a maximum alt. of 703 ft. Much of the soil is excellent, and produces good crops. Fishing affords the chief employment. Shetland hosiery is the staple manufacture.

Unsted Park, seat, 1 mile NE. of Godalming, Surrey.

Unstone, par. with ry. sta., M. R., Derbyshire, 4 miles N. of Chesterfield; 2003 ac., pop. 1810; P.O.

Unsworth, par., SE. Lancashire, 2½ miles SE. of Bury; 3067 ac., pop. 2698; P.O.

Unthank.—hamlet, Cumberland, 5½ m. NW. of Penrith.—**2. Unthank,** par., Northumberland, 6½ miles NW. of Rothbury; 177 ac., pop. 13.—**3. Unthank,** hamlet, North-Riding Yorkshire, 11 m. NW. of Barnard Castle.

Unthank Hall, seat, 1 mile SE. of Haltwhistle, Northumberland, on river South Tyne.

Uny Lelant, par. and vil. with ry. sta. (**Lelant**), G. W. R., Cornwall, at head of St. Ives Bay, 3½ miles SE. of St. Ives; 3524 ac., pop. 1391; P.O., T.O., called **Lelant.**

Up Cerne, par. and vil., Dorset, on river Cerne, 1½ mile NW. of Cerne Abbas; 1123 ac., pop. 65; contains **Upcerne House,** seat.

Up Exe, hamlet with ry. sta. (**Up Exe and Silverton**), G. W. R., Devon, on river Exe, 6 miles N. of Exeter.

Up Hatherley, par., Gloucestershire, 2 miles SW. of Cheltenham; 538 ac., pop. 113.

Up Nately, par., Hants, 4 miles E. of Basingstoke; 1149 ac., pop. 100.

Up Ottery, par. and vil., Devon, on river Otter, 5 miles NE. of Honiton; 5898 ac., pop. 666; P.O, T.O.; **Up Ottery Manor** is the seat of Viscount Sidmouth.

Up Park, seat, 6½ miles SW. of Midhurst, Sussex.

Upavon, or **Uphaven,** par. and vil., Wilts, on river Avon, 4 m. SW. of Pewsey and 9 m. SE. of Devizes; 3352 ac., pop. 456; P.O., T.O.; was formerly a market town, and had a priory founded in the time of Henry I.; **Upavon Hill** has traces of an ancient camp.

Upchurch, par. and vil., Kent, on a creek of the Medway, 5 miles E. of Chatham; 3277 ac., pop. 1154; P.O., T.O.; has remains of a Roman cemetery, extensive traces of a pottery, and large gravel pits abounding with fossils.

Upcott.—seat, 1 mile NW. of Barnstaple, Devon.—**2. Upcott,** hamlet, Devon, 7½ miles SE. of Torrington.—**3. Upcott,** ham., Devon, 1 mile E. of North Molton.

Updown Hill, vil., Surrey, 1½ mile E. of Bagshot; P.O.

Upend, hamlet, Cambridgeshire, 4 m. SE. of Newmarket.

Uphall, par. and vil. with ry. sta., N. B. R., Linlithgowshire—par. (containing the town of Broxburn), 4529 ac., pop. 10,535; vil., on Brox Burn, 1½ mile W. of Broxburn and 1 mile N. of its sta., which is 5¾ mile NE. of Bathgate and 13½ WSW. of Edinburgh; pop. (including Upper Uphall) 987; P.O., T.O.; shale is extensively worked and there are large paraffin works.

Uphall, Lower, vil., Uphall par., Linlithgowshire; pop 1144.

Upham, par. and vil., Hants, 2½ miles NW. of Bishops Waltham; 2884 ac., pop. 524; P.O., T.O.; near vil. is **Upham House,** seat; relics of a Roman villa were found in 1849; Dr. Young (1684-1765), the poet, author of "Night Thoughts," was a native.

Upham, Upper and **Lower,** 2 adjacent hamlets, Wilts, 6 miles NE. of Marlborough.

Uphaven, Wilts. See UPAVON.

Uphill, par. and vil. (ry. sta., **Bleadon and Uphill**), G. W. R., Somerset, at mouth of river Axe, and at head of Uphill Bay, 2 miles S. of Weston-super-Mare; 888 ac., pop. 518; P.O., T.O.; **Uphill Castle** is a seat; **Uphill Cave,** discovered in 1826, is a bone cave; the old church, which stands on a hill, is a well-known landmark. In the par. is the Weston-super-Mare Sanatorium.

Upholland, town, urb. dist., and par., with ry. sta., L. & Y. R., SW. Lancashire, 4 miles W. of Wigan—urb. dist. and par., 4686 ac., pop. 4773; P.O., T.O., and P.O. at **U. Moor,** 2 miles distant; has mines and quarries; the church was the chapel of a priory founded in 1319 by Sir R. de Holland.

Uplands.—seat, 1 mile NW. of Fareham, Hants.—**2. Uplands,** par., Gloucestershire; in Stroud urb. dist.; 195 ac., pop. 1480.

Upland Hall, seat, 1 mile SW. of Bungay, Suffolk.

Uplawmoor, vil. with ry. sta., C. R., 3½ miles SW. of Neilston, Renfrewshire, on Loch Libo; P.O., T.O.; is frequented by summer visitors.

Upleadon.—par., in co. and 7 miles NW. of Gloucester, on river Leadon; 1230 ac., pop. 192.—**2. Upleadon,** hamlet, Herefordshire, 1 mile SW. of Bosbury.

Upleatham, par., North-Riding Yorkshire, 3 miles NE. of Guisborough; 1402 ac., pop. 156; P.O.; **Upleatham Hall** is a seat; there are iron ore mines in vicinity.

Uplowman, par. and vil., Devon, 4 miles NE. of Tiverton; 3210 ac., pop. 374; P.O.

Uplyme, par. and vil., Devon, 4 miles SE. of Axminster; 3584 ac., pop. 825; P.O., T.O.; a Roman bath and other Roman relics have been found.

Upmarden, par., Sussex, 7 miles SW. of Midhurst; 2943 ac., pop. 309.

Upminster, par. and vil. with ry. sta., G. E. R., Essex, 3 miles SE. of Romford; 3375 ac., pop. 1477; P.O., T.O.; near vil. is **Upminster Hall,** seat. The par. also contains the ham. of **Upminster Common.**

Upnor, eccl. dist., Frindsbury par., Kent, on river Medway, on NE. side of Strood, and opposite Rochester; pop. 746; P.O. **Upnor Castle,** built by Queen Elizabeth for the defence of the Medway, beat off the Dutch fleet in 1677; it is now used as a military storehouse and barracks.

Upp Hall, seat, 1 mile SE. of Braughing, Herts.

Upstreet, vil., on river Stour, Kent, 5½ miles NE. of Canterbury; P.O., T.O.

Upper* Allithwaite, par., N. Lancashire, 3 miles NE. of Cartmel; 3438 ac., pop. 763. See also ALLITHWAITE.

Upper Assendon, pl., Oxfordshire, 4 miles NW. of Henley on Thames; P.O.

Upper Bangor, modern suburb of Bangor, Carnarvonshire; P.O., T.O.

Upper Bank, ry. sta., M. R., Glamorgan, 1½ mile NE. of Swansea Vale sta., Swansea.

Upper Basildon, Berks; P.O. See BASILDON.

Upper Batley, ry. sta., G. N. R., S. div. West-Riding Yorkshire, 1¼ mile NW. of Batley ry. sta.

Upper Bearfield, ham., NW. of and adjoining Bradford on Avon, Wilts.

Upper Birstal, ry. sta., L. & NW. R., in Birstal, W. R. Yorkshire.

Upper Boat, ham., 3 m. SE. of Pontypridd, on river Taff, E. Glamorgan; P.O.

Upper Boddington, par., Northamptonshire; P.O. See BODDINGTON, UPPER.

Upper Broughton, or **Broughton Sulney,** par. and ry. sta., M. R., Notts; P.O., T.O. See BROUGHTON, UPPER.

Upper Church, co. Tipperary; P.O. See UPPERCHURCH.

Upper Clatford, par. and ry. sta. (**Clatford**), L. & SW. R., Hants, 1 mile S. of Andover; 2209 ac., pop. 703; P.O. **C. Lodge** is a seat.

Upper Corris, pl., 2 m. from Corris sta., Merioneth; P.O.

Upper Court, seat, 1 mile S. of Freshford, co. Kilkenny.

Upper Cwmtwrch, pl., on border of Brecknockshire and Glamorgan, 2 miles from Ystalyfera; P.O., T.O.

Upper Dean, pl., Bedfordsh., 3½ m. W. of Kimbolton; P.O.

Upper Denby, West-Riding Yorkshire; P.O. See DENBY.

Upper Denton. See DENTON, UPPER.

Upper Dicker, vil., Sussex; P.O., T.O. See THE DICKER.

Upper Dovercourt, pl., Essex, in bor. of Harwich; P.O.

Upper East Molesey, Surrey; P.O. See MOLESEY, EAST AND WEST.

Upper Eldon. See ELDON, UPPER.

Upper Froyle, Hants; P.O., T.O. See FROYLE.

Upper Gornal, eccl. dist, Sedgley par., Staffordshire, in parl. bor. of Wolverhampton; pop. 4928; P.O.

Upper Green, vil., N. div. West-Riding Yorkshire, 3 miles NW. of Bradford.

Upper Greenock, ry. sta., C. R. (alt., 211 ft.), in S. vicinity of Greenock, Renfrewshire.

Upper Hale, vil., Surrey; P.O., T.O. See HALE.

Upper Hanley, Worcester. See HANLEY, WILLIAM.

Upper Helensburgh, ry. sta., N. B. R., at Helensburgh, Dumbartonshire.

Upper Hellesdon, pl., Norfolk, 2 m. from Norwich; P.O., T.O. See HELLESDON.

Upper Heyford, par., Northamptonshire; P.O. See HEYFORD, UPPER.

Upper Hill, ham., 4 m. SSW. Leominster, Hereford; P.O.

Upper Holloway, ry. sta., G. E. & M. Jt. R., Islington par., Middlesex, in N. of London.

Upper Hulme, ham., 3½ m. NE. of Leek, N. Staffordshire; P.O.

Upper Keith, vil., Haddingtonshire; P.O., T.O. See KEITH.

Upper Lambourn, vil., 1¼ m. NW. of Lambourn, Berks.

Upper Largo, vil., Fife; P.O., T.O. See LARGO.

Upper Llandwrog, Llandwrog par., Carnarvonshire, 4 miles from Penygroes sta.; P.O. See LLANDWROG.

Upper Llanfrechva, urb. dist. and par., Monmouthshire; P.O., called **Llanfrechfa.** See LLANFRECHFA, UPPER.

Upper Lydbrook, pl. with ry. sta., M. & G. W. Jt. R., Gloucestershire, in Forest of Dean, between Lydbrook Junction and Speech House Road, and 4½ m. NW. of Cinderford.

Upper Monar, seat, 30 m. SW. of Beauly, S. Ross and Cromarty.

Upper Mossley, Lancashire; P.O. See MOSSLEY.

Upper Norwood, Surrey. See NORWOOD, UPPER.

Upper Pontnewydd, ry. sta., G. W. R., Monmouthshire, 3¼ miles S. of Pontypool and 5¼ N. of Newport.

Upper Shepperton, Middlesex; P.O. See SHEPPERTON.

Upper Sherringham, vil., Norfolk, 5 miles W. of Cromer. See SHERINGHAM.

Upper Stondon, par., Bedfordshire. See STONDON, UPPER.

Upper Stoke, vil., 1 m. ENE. Coventry, Warwick; P.O.

Upper Stratton, vil., Wilts, 2½ miles N. of Swindon; P.O. See STRATTON ST. MARGARET.

Upper Sydenham, ry. sta., SE. & C. R., Kent, between Lordship Lane and Crystal Palace.

Upper Tadmarton, Oxfordshire; P.O. See TADMARTON.

Upper Tean, eccl. dist. and vil., Staffordshire, on river Tean, 2½ miles S. of Cheadle; pop. 1296.

Upper Teddington, Middlesex. See TEDDINGTON.

Upper Thong, Yorkshire. See UPPERTHONG.

Upper Tooting, or **Tooting Bec,** dist. and ry. sta. (**Balham and Upper Tooting**), L. B. & S. C. R., co. London. See TOOTING, UPPER.

Upper Tuckdean Manor, seat, 2 miles N. of Northleach, Gloucestershire.

Upper Wallington, Surrey, 2½ miles SW. of Croydon. See WALLINGTON.

Upper Warlingham, ry. sta., L. B. & S. C. R., Surrey, 5 miles SE. of Croydon.

Upper Woodford, vil., Wilts, on river Avon, 4½ miles NW. of Salisbury.

Upper Wyche, 1½ m. SW. of Great Malvern, Worcestershire; P.O., T.O.

Upperby, eccl. dist., Carlisle St. Cuthbert par., Cumberland, on SE. side of Carlisle; pop. 4433; P.O.

Upperchurch, par. and hamlet, mid. co. Tipperary, 9 m. NW. of Thurles; 12,902 ac., pop. 1745; P.O., called **Upper Church.**

Uppercourt, seat, near Freshford, N. co. Kilkenny.

Upperlands, pl. with ry. sta., B. & N. C. R., E. co. Londonderry, 3 miles NE. of Maghera; P.O., T.O.

Uppermill, small town with ry. sta., L. & NW. R., S. div. W. R. Yorkshire, 4½ miles E. of Oldham; P.O., T.O.

Upperthong, par., S. div. W. R. Yorkshire, 6 miles SW. of Huddersfield; 3405 ac., pop. 2246.

Upperthorpe, vil., Lincolnshire, 6½ miles NW. of Gainsborough.

Uppingham, market town and par., with ry. sta., L. & NW. R., Rutland, 6 miles S. of Oakham; par., 1463 ac., pop. 2588; P.O., T.O. Market day, *Wednesday.* Uppingham has a famous grammar-school, founded in the time of Elizabeth and rebuilt in 1863; it now ranks as one of the public schools of England. Jeremy Taylor (1613–1667) was rector.

Uppington.—par., Shropshire, 4 miles SW. of Wellington; 719 ac., pop. 83; P.O., T.O.—**2. Uppington,** par., Montgomerysh., 8 m. NE. of Welshpool; 1014 ac., pop. 90.

Upsall.—par. and vil., North-Riding Yorkshire, 3½ miles NE. of Thirsk; 1287 ac., pop. 117; P.O., T.O.; has some remains of a castle of the Mowbrays, and the modern seat of Upsall Castle.—**2. Upsall,** par., North-Riding Yorkshire, 3 miles W. of Guisborough; 513 ac., pop. 80.

Upshire, pl. and seat, 1¾ m. E. of Waltham Abbey, W. Essex; P.O., T.O.

Upsland, Yorkshire. See KIRKLINGTON CUM UPSLAND.

Upton.—par. with ry. sta., G. W. R., Berks, 2½ miles SW. of Didcot and 6 S. of Abingdon; par., 1413 ac., pop. 213; P.O.—**2. Upton,** hamlet, Bucks, 3 miles SW. of Aylesbury.—**3. Upton,** par., Bucks. See UPTON CUM CHALVEY.—**4. Upton,** par., Cheshire, 1½ mile NW. of Macclesfield; 480 ac., pop. 224.—**5. Upton,** par. and ry. sta., W. M. & C. Q. R., Cheshire; P.O., T.O. See UPTON BY BIRKENHEAD and UPTON BY CHESTER.—**6. Upton,** hamlet, Devon, 2 miles SW. of Kingsbridge.—**7. Upton,** hamlet, Dorset, 5 miles NE. of Weymouth.—**8. Upton,** vil., Essex, 6½ miles NE. of St. Paul's, London.—**9. Upton,** vil., Gloucestershire, 4 miles NE. of Chipping Sodbury; P.O., T.O., called **Hawkesbury Upton.**—**10. Upton,** vil., 7 miles N. of Andover, Hants; P.O.—**11. Upton,** par., in co. and 6 miles NW. of Huntingdon; 1216 ac., pop. 91; P.O.—**12. Upton,** hamlet, Kent, 1 m. SW. of Broadstairs.—**13. Upton,** hamlet, Kent, 2 miles SW. of Dartford.—**14. Upton,** hamlet, SW. Lancashire, 4 miles SW. of Prescot.—**15. Upton,** par., Leicestershire, 4 miles SW. of Market Bosworth; 1327 ac., pop. 94.—**16. Upton,** par., Lincolnshire, 4 miles SE. of Gainsborough; par., 2062 ac., pop. 202; P.O.—**17. Upton,** ham. and seat, Gloucestershire, 1½ mile N. of Tetbury.—**18. Upton,** ham., 2½ m. NW. of Poole, E. Dorset; P.O.—**19. Upton,** ham., 5½ m. WNW. of Callington, E. Cornwall; P.O., called **Upton Cross.**—**20. Upton,** Norfolk, P.O. See UPTON WITH FISHLEY.—**21. Upton,** par., Northamptonshire, 5 miles NW. of Peterborough; 1213 ac., pop. 85.—**22. Upton,** par., in co. and 1½ mile W. of Northampton; 984 ac., pop. 1150; contains **Upton Hall,** seat.—**23. Upton,** Notts. See HEADON.—**24. Upton,** par. and vil., Notts, 2½ miles E. of Southwell; 1492 ac.,

* *Upper*——. For names prefixed by *Upper*, and not found under this heading, see principal name.

pop. 459; P.O.; **Upton Hall** stands on the site of an old manor-house of the Oglethorpes.—**25. Upton,** Oxfordshire. See UPTON AND SIGNET.—**26. Upton,** par., in co. and 3 miles NE. of Pembroke; 333 ac., pop. 18; contains **Upton Castle,** seat, and remains of the old castle of the Malefants.—**27. Upton,** hamlet, Somerset, 2 miles SW. of Somerton.—**28. Upton,** par. and vil., Somerset, 4 miles NE. of Dulverton and 12 miles N. of Tiverton; 3845 ac., pop. 190; P.O.—**29. Upton,** vil., Warwickshire, 2 miles NE. of Alcester.—**30. Upton,** hamlet, Warwickshire, 4 miles SE. of Kineton.—**31. Upton,** Yorkshire. See DRINGHOE, UPTON, AND BROUGH.—**32. Upton,** par. (ry. sta., **Upton and North Elmsall**), H. B. & W. R. R., E. div. W. R. Yorkshire, 6 miles S. of Pontefract; 1114 ac., pop. 227.

Upton, pl. with ry. sta. (**Upton and Innishannon**), C. B. & S. C. R., co. Cork, 4 miles NE. of Bandon; P.O. Danesfort Industrial School is in vicinity.

Upton Bishop, par., vil., and seat, Herefordshire, 3½ miles NE. of Ross; 3986 ac., pop. 509; P.O., T.O.

Upton Castle, Pembrokeshire. See UPTON.

Upton Castle, co. Antrim. See CASTLE UPTON.

Upton Cheney, vil., Gloucestershire, near S. border of co., 5 miles NW. of Bath.

Upton Cressett, par., Shropshire, 4 miles W. of Bridgnorth; 1648 ac., pop. 52.

Upton Grey, par., vil., and seat, Hants, 4½ miles SE. of Basingstoke; 2553 ac., pop. 319; P.O., T.O.

Upton Grove, seat, 1 m. NW. Tetbury, Gloucestershire.

Upton Heath, ham., 1¾ m. N. of Chester, W. Cheshire; P.O., T.O.

Upton Hellions, par., Devon, 3 miles N. of Crediton; 818 ac., pop. 109.

Upton House.—seat, 2 miles NW. of Poole, Dorset.—**2. Upton House,** seat, ¾ mile N. of New Alresford, Hants.

Upton House, seat, 11 miles S. of Gorey, co. Wexford.

Upton Lovell, par. and vil., Wilts, on river Wiley, 2 miles SE. of Heytesbury; 1424 ac., pop. 168; P.O., called **Upton Lovel**; has large tumuli and other antiquities.

Upton Magna, par. and ry. sta., G. W. & L. & NW. Jt. R., Shropshire, 3½ miles E. of Shrewsbury; 3282 ac., pop. 422; P.O., T.O.; coal and limestone are worked.

Upton Noble, par., Somerset, 3 miles NE. of Bruton; 679 ac., pop. 178.

Upton Park.—in co. and 2 miles N. of Chester. See UPTON.—**2. Upton Park,** dist. and ry. sta., L. T. & S. R., Essex, between Plaistow and East Ham.

Upton Parva. See WATERS UPTON.

Upton Pyne, par. and vil., Devon, 3 miles N. of Exeter; 2446 ac., pop. 416; the **Pynes** is the seat of the Earl of Iddesleigh.

Upton St. Leonards, par. and vil., Gloucestershire—par., 2862 ac., pop. 1000; vil., 3 miles SE. of Gloucester; P.O., T.O.

Upton Scudamore, par., Wilts, 1½ mile NW. of Warminster; 2538 ac., pop. 236.

Upton Snodsbury, par., in co. and 6 miles E. of Worcester; 1691 ac., pop. 297; P.O., T.O.

Upton Warren, par. and vil., Worcestershire, 3 miles NE. of Droitwich; 2520 ac., pop. 270.

Upton Waters, Shropshire. See WATERS UPTON.

Upton and Aston Upthorpe, Berks. See UPTON.

Upton and North Elmsall, sta., H. B. & W. R. R., West-Riding Yorkshire. See UPTON.

Upton and Signet, par., Oxfordshire, 1 mile W. of Burford; 2179 ac., pop. 177.

Upton by Birkenhead, par. and vil. with ry. sta. (**Upton**), W. M. & C. Q. R., Cheshire, 4 miles W. of Birkenhead; 943 ac., pop. 788; P.O., T.O.; was once a market town.

Upton by Chester, par., Cheshire, N. of and adjacent to Chester; 1154 ac., pop. 1769; P.O., called **Upton Park.**

Upton cum Chalvey, former par., Bucks; P.O., **Chalvey,** 1½ mile NE. of Windsor; in Upton Church is the grave of Sir F. W. Herschel (1738–1822), the astronomer. This par. was incorporated with that of WEXHAM (which see) in 1901.

Upton on Severn, market town and par. with ry. sta., M. R., Worcestershire, on river Severn, 5½ miles NW. of Tewkesbury, 6 miles SE. of Malvern, and 119 miles NW. of London; 3211 ac., pop. 2225; P.O., T.O. Market day, *Thursday.* Upton is a well-built town with a considerable trade, the river being navigable here for vessels of 100 tons. Upton was occupied by Cromwell's troops before the battle of Worcester.

Upton with Fishley, par., Norfolk, 5 miles NE. of Brundall and 10 E. of Norwich; 2171 ac., pop. 492.

Upwaltham, par., W. Sussex, 5½ m. SW. of Petworth; 1275 ac., pop. 41.

Upway, par. and vil. with ry. sta. (**Upwey Junction**), G. W. R., Dorset, 4 m. SW. of Dorchester; 1792 ac., pop. 812.

Upwell.—par. and vil., Cambridgeshire, on river Nen, 6 miles SE. of Wisbech; 7075 ac., pop. 1380; P.O., T.O.; was once a market town; a small priory stood at Mirmaud.—**2. Upwell,** par., Norfolkshire, 9353 ac., pop. 2094.

Upwey, Dorset, 4 miles SW. of Dorchester; P.O., T.O. See UPWAY.

Upwood, par. and seat, Huntingdonshire, 2½ miles SW. of Ramsey; 2141 ac., pop. 386.

Urchany Deer Forest, Inverness-shire; 4340 ac.; post-town, Beauly.

Urchfont, or **Erchfont,** par. and seat, Wilts, 4 miles SE. of Devizes; 6285 ac., pop. 895; P.O., T.O.

Ure, river, North-Riding Yorkshire; rises on W. border of co., 7 miles W. of Muker, and flows E. and SE. past Hawes, Askrigg, Middleham, Masham, Ripon, and Boroughbridge to Myton, where it unites with the Swale to form the Ouse. A bridge near Askrigg, built about 1150, is the oldest in Yorkshire.

Uregare, par., E. co. Limerick, on river Morning Star, 2 miles SE. of Bruff; 4844 ac., pop. 646.

Urelands, seat, 4 miles SW. of Shillelagh, SW. co. Wicklow.

Urgashay, hamlet, Somerset, 3 miles NE. of Ilchester.

Urglin, par., in co. and 3 miles NE. of Carlow; 3140 ac., pop. 436.

Uriconium. See WROXETER.

Urie, loch, 2½ m. SW. of Lamlash, Island of Arran.

Urie Firth, inlet, SW. of Northmavine, Shetland Islands.

Urie House, seat, Kincardineshire, on Cowie Water, 2 m. NE. of Stonehaven.

Urigill, Loch (depth, 40 ft.), in SE. of Assynt and about 1½ mile SW. of Ledmore.

Urishay Castle, seat, Herefordshire, on river Dove, 9 miles NW. of Pontrilas sta.

Urlaur, lough, E. co. Mayo, 6½ miles N. of Ballyhaunis; is about 2 miles long.

Urlay Nook, ham., 1 mile N. of Egglescliffe, Durham.

Urlingford, town and par., NW. co. Kilkenny, 2 miles SW. of Johnstown and 13 miles NE. of Thurles ry. sta.—par., 3497 ac., pop. 964; town, pop. 666; P.O., T.O.

Urmston, urb. dist., par., and ry. sta., C. L. C. R., SE. Lancashire, on river Mersey; urb. dist. and par., 992 ac., pop. 6594; P.O., T.O.; the sta. is 5 miles SW. of Central station, Manchester; in vicinity is **Urmston Grange,** seat; John Collins ("Tim Bobbin," 1708-86) was a native.

Urney.—par., mid. co. Cavan; 7501 ac., pop. 3837; contains the town of Cavan.—**2. Urney,** par., cos. Donegal and Tyrone, on rivers Finn and Mourne; 22,061 ac., pop. 7293; P.O., T.O.; the Tyrone section contains Clady and part of Strabane; also **Urney Park,** seat.

Urpeth, par., Durham, 8 miles N. of Durham; 1860 ac., pop. 2613; has coal mines; **Urpeth Lodge** is the seat of the Bewicke family.

Urquhart, par. and vil. with ry. sta., G. N. S. R., Elginshire—par., on Moray Firth, 13,066 ac., pop. 1717; vil., 5 miles E. of Elgin by rail; P.O., T.O.

Urquhart and Glenmoriston, par., Inverness-shire, on Loch Ness; 122,705 ac., pop. 1828; the ruins of **Urquhart Castle** stand on W. side of Loch Ness, 13 miles SW. of Inverness. **U.** is a calling place for steamers.

Urquhart and Logie Wester, par., Ross and Cromarty; 13,581 ac., pop. 2102; the church is 8 miles NE. of Beauly, and opposite Dingwall.

Urr, par., Kirkcudbrightshire, on Urr Water; 15,426 ac., pop. 4736; contains Dalbeattie.

Urr, Haugh of, vil., Kirkcudbrightshire, on Urr Water, 3½ miles NW. of Dalbeattie; P.O., T.O.

Urr, Mote of, near Southwick, SE. Kirkcudbrightshire; this earthwork is one of the finest examples of a "mote" in Britain; it is a circular mound enclosed by a trench and standing upon a wide platform.

Urr, Old Bridge of, hamlet, Kirkcudbrightshire, on Urr Water, 4 miles N. of Castle-Douglas; P.O.

Urr Water, Kirkcudbrightshire; issues from **Loch Urr,** on N. border of the co., and flows 27 miles SE. to the Solway Firth, 3½ miles S. of Dalbeattie.

Urra, ham., N. R. Yorkshire, 5½ miles SE. of Stokesley.

Urraghag, small lough, Lewis Island, Inverness-shire, 11 miles NW. of Stornoway.

Urrall, pl. and hill (604 ft.), Wigtownshire, 9½ m. NE. of Glenluce.

Urrard House, seat, Perthshire, on river Garry, 2½ miles SE. of Blair Atholl. The house stands on the spot where the battle of Killiecrankie was the hottest; a green mound marks the place where Claverhouse fell.

Urray, ham., Ross and Cromarty, and par., partly also in Inverness-shire—par., 72,486 ac., pop. 2094; hamlet, near confluence of rivers Conon and Orrin, 3 miles NW. of Muir of Ord ry. sta.; P.O., T.O.

Urrich, loch, 5 m. NE. of Foyers, mid. Inverness-shire.

Urrin, rivulet, co. Wexford; rises near Mount Leinster, and flows 12 miles SE. to the Slaney near Enniscorthy.

Urris Hills, near Dunree Head, N. co. Donegal, E. side of Lough Swilly.

Urrisbeg Hill, near Roundstone, W. co. Galway, 987 ft.

Urswick, par., N. Lancashire, 3 miles SW. of Ulverston; 3899 ac., pop. 1186; P.O., called **Great Urswick;** iron ore is worked; Roman coins have been found.

Ury.—river, Aberdeenshire; rises 4 miles SE. of Huntly, and flows 19 m. SE. to the Don near Inverurie.—**2. Ury,** seat, Kincardineshire. See URIE.

Usan, ham., E. Forfarshire, 2½ m. SE. of Montrose.

Use Mountains, 1½ mile N. of Newmarket, N. co. Cork; alt., 1329 ft.

Ushaw Moor, sta., on N. E. R., Durham, 4 miles W. of Durham; P.O.; 1½ m. NW. is **Ushaw College** (1808), a Roman Catholic seminary. **Ushaw Colliery** P.O. and **Ushaw** P.O., T.O., 2 miles distant.

Ushinish Lighthouse, on headland on E. coast of South Uist island, Outer Hebrides, Inverness-shire; is 39 ft. high, with flashing light 176 ft. above high water and seen 18 miles.

Ushnagh Hill, 4 miles E. of Ballymore, mid. co. Westmeath; alt., 602 ft.

Usk.—parl. bor., par., urb. dist., and market town, with ry. sta., G. W. R., Monmouthshire, on river Usk, 12 m. SW. of Monmouth—urb. dist. and par., 660 ac., pop. 1476; parl. bor., pop. 1476; P.O., T.O. Market day, *Friday.* Usk is allowed by most antiquaries to be the *Burrium* of the Romans. The old castle, dismantled in the Civil War, and now represented by some ivy-clad ruins, is said to have been the birthplace of Edward IV. and Richard III. The church was originally attached to a priory founded in the 13th century by the Earls of Clare, who held the castle. The river is crossed by an ancient 5-arched bridge, from which there is a fine prospect. There is capital trout and salmon fishing. The inhabitants are mostly engaged in agriculture. Usk is an ancient bor., with charters granted by Edward II., Edward IV., and other monarchs; it is one of the Monmouth Boroughs, which return 1 member to Parliament.—**2. Usk,** river, South Wales and Monmouthshire; rises under Talsarn mountain, on border of Carmarthenshire and Brecknockshire, and flows E. and SE., past Brecknock, Crickhowell, Abergavenny, Usk, Caerleon, and Newport, to the Bristol Channel, 3¾ miles S. of Newport; practically forms a harbour up to Newport where there are good docks, and is navigable 6½ miles farther up to Tredunnock; flows through very fine scenery, and is celebrated for the quality of its salmon; on W. side of entrance, 2¼ miles S. of Newport, is **Usk Lighthouse,** 57 ft. high, with group-occulting light 47 ft. above high water and seen 11 miles.

Usk, par., E. co. Kildare, 6 miles S. of Kilcullen; 1763 ac., pop. 292.

Uskane, par., N. co. Tipperary, 2 miles NE. of Borrisokane and 3 miles N. of Cloughjordan ry. sta.; 7656 ac., pop. 635.

Usmaston, Pembrokeshire. See UZMASTON.

Usselby, par. and ry. sta. (**Claxby and Usselby**), G. C. R., Lincolnshire, 3 miles N. of Market Rasen; 853 ac., pop. 37.

Ussie, Loch, Ross and Cromarty; depth, 35 ft; alt., 419 ft. above sea level; **Ussie Valley** is 3 miles NW. of Conon Bridge; P.O.

Usway Burn, affl. of river Coquet, Northumberland.

Usworth, Great and Little, par. with ry. sta. (**Usworth**), N. E. R., Durham, 4 miles SE. of Gateshead; 2134 ac., pop. 6195; P.O.; and P.O. at **Usworth Colliery;** has coal mines; contains **Usworth House,** seat.

Utkinton, par., Cheshire, on N. side and adjoining Tarporley; 1889 ac., pop. 463.

Utterby, par. and vil., Lincolnshire, 4 m. N. of Louth; 1577 ac., pop. 199; P.O.; near vil. is **Utterby House.**

Uttoxeter, urb. dist., market town, and par., with ry. sta., N. S. R., also served by G. N. R., Staffordshire, 13 miles NE. of Stafford; urb. dist. and par., 1034 ac., pop. 5133; P.O., T.O. Market day, *Wednesday.* Uttoxeter, known to the Saxons as Uttocceaster, is an ancient but clean and well-built town, situated on a gentle eminence above the vale of the Dove. It contains several good streets, with a central market-place, town hall, free grammar school, and church with ancient tower and spire. Several annual fairs are held. The industries comprise iron-founding and nail and implement making, tanning and rope-spinning, and malting and brewing.

Uttoxeter Rural, par., adjoining above par.; 8175 ac., pop. 1099.

Uttoxeter Canal, Staffordshire; extends from Uttoxeter 18 miles NW., up the Churnet Valley, to the Caldon Canal near Cheddleton.

Uwchygarreg, par., Montgomeryshire, 4½ miles S. of Machynlleth; 10,583 ac., pop. 268,

Uxbridge, urb. dist., par., and market town, with ry. stas., G. W. R. and Met. R. (**Belmont Road**), Middlesex, on W. border of co. and on river Colne, 16 miles NW. of London by rail—urb. dist., 868 ac., pop. 8585; par., 87 ac., pop. 3063; P.O., T.O. Market days, *Thursday* and *Saturday.* Uxbridge is supposed to have been founded by Alfred, and was the scene of negotiations between Charles I. and the Parliament in 1645. It is well built, and contains an ancient church and a spacious corn exchange. Iron-founding, brick-making, and brewing are carried on, and there is an extensive traffic in corn and flour; market gardening and fruit growing are also industries; has saw mills. Uxbridge gives the title of earl to the Marquis of Anglesey.

Uxbridge Division, parl. div. of Middlesex; pop. 83,145.

Uxbridge Moor, eccl. dist., Hillingdon par., Middlesex; pop. 2068.

Uxbridge Road, ry. sta. (for Shepherd's Bush), G. W. & L. & NW. Jt. R., co. London, between Wormwood Scrubbs and Kensington (Addison Road).

Uyea, island, Shetland, on S. side of Unst island, from which it is separated by Uyea Sound; pop. 3; measures 1 by 1½ mile, and rises to an alt. of 183 ft.

Uyeasound, vil., on S. coast of Unst island, Shetland, on Uyea Sound, 37 miles N. of Lerwick; P.O., T.O.

Uzmaston, par., Pembrokeshire, on SE. side of Haverfordwest; 2077 ac., pop. 211.

V

Vabon, vil., Carmarthenshire, near Llangadock.

Vach, loch, 1½ m. SE. of Struan, Perthshire.

Vache, The, seat, 3 miles SE. of Amersham, Bucks; belonged to Fleetwood, one of the judges of Charles I.

Vadalis, loch, 2 m. SW. of Clousta, Shetland.

Vaenol, seat, Carnarvonshire. See VAYNOL.

Vaenor, Montgomeryshire. See VAYNOR PARK.

Vaenor, Lower, par., Cardiganshire, in vicinity of Aberystwyth; 1012 ac., pop. 404.

Vaenor, Upper, Cardiganshire, adjacent to Lower Vaenor; 1503 ac., pop. 341.

Vaila, island, 15 miles NW. of Lerwick, Shetland, in mouth of Vaila Sound; pop. 21; 1½ by 1¼ mile.

Vainor, par. and vil., Brecknockshire. See VAYNOR.

Val des Vaux, beautiful valley, Jersey, Channel Islands, extending 4 miles N. of St. Helier.

Valdigarth, ham., 3¼ m. SE. of Pierowall, Westray, Orkney; P.O.

Vale, par., in N. of Guernsey, 3½ miles N. of St. Peter Port; 2219 ac., pop. 5082; the Braye du Val is a low tract formerly covered by the sea, which separated L'Ancresse from the rest of the island; **Vale Castle** (traditionally of 10th century), now a barrack, commands one of the best views in Guernsey; a priory was founded at Vale in 962.

Vale, East, sub. of Longton, Staffordshire.

Vale Lodge, seat, 1 m. S. of Leatherhead, Surrey.

Vale Road, pl., 1 m. from St. Sampson's, Guernsey; P.O.
Vale Royal, seat of Lord Delamere, Whitegate par., Cheshire, on river Weaver, 3 miles SW. of Northwich; was built in the time of Elizabeth on the site of an abbey founded in 1266; in the vicinity is a railway viaduct over the Weaver, 456 ft. long, with five arches 63 ft. in span and 60 ft. high.
Vale of Catmose, district surrounding Oakham, Rutlandshire.
Vale of White Horse. See WHITE HORSE VALE.
Valehouse, reservoir, Manchester Water Works, in Longdendale dist., on borders of Derbyshire and Cheshire and 2¼ miles N. of Glossop; top water area, 63 ac.; holding capacity, 343,000,000 gallons.
Valence, seat, Kent; post-town, Westerham.
Valencia Harbour, ry. sta., G. S. & W. R., SW. co. Kerry, 3 m. SW. of Cahirciveen.
Valencia Island, island and par., SW. co. Kerry, 4 miles SW. of Cahirciveen; 6371 ac., pop. 1864; P.O., T.O. The island, 7 miles long and 2 miles broad, is separated on the N. from the mainland by **Valentia Harbour,** and on the E. by a strait less than 1 mile wide. It nearly all belongs to the Knight of Kerry. The station of the Anglo-American Telegraph Company is situated on this island. Slate is quarried and exported. On Cromwell Point is a lighthouse 48 ft. high, with fixed light (Valentia) 54 ft. above high water and seen 12 miles.
Valewood House, seat, N. Sussex, 1½ m. S. of Haslemere.
Valigan, loch, 6 m. NE. of Blair Atholl, N. Perthshire.
Valla Feld, hill range, extending along the W. coast of Unst Island, Shetland; alt., 703 ft.
Vallay, island, Outer Hebrides, Inverness-shire, near NW. side of North Uist island; pop. 34; is 2½ miles long and about ½ mile in mean breadth.
Valle Crucis (Vale of the Cross), ruined abbey, Denbighshire, in a small meadow at the foot of a hill, 2 miles NW. of Llangollen; was founded about 1200 for Cistercians, attained much celebrity, and has left interesting remains.
Valley, ry. sta., L. & NW. R., Anglesey, 3¾ miles SE. of Holyhead; P.O., T.O.
Valley, loch, 14 m. N. of Newton Stewart, W. Kirkcudbrightshire.
Valley End, pl., Surrey, 6 miles SW. of Chertsey.
Valley of Rocks, on N. coast of Devon, 1 mile W. of Lynton.
Valley of the Winds, ravine, 6 miles SE. of Killarney, SE. co. Kerry.
Valleyfield House, seat, 1½ mile NE. of Culross, Fifeshire.
Valleyfield Paper Mills, at Penicuik, Edinburghshire.
Valleymount, pl., 5 m. S. Blessington, co. Wicklow; P.O.
Vallich, small loch, W. Ross and Cromarty, 7 m. SE. of Gairloch.
Vallis Bottom, small glen, 1 m. NW. of Frome, Somerset.
Vallis Dei, or **Vaudy,** a Cistercian abbey which formerly stood in Grimsthorpe Park, Lincolnshire, 3 miles NW. of Bourn.
Valtos.—vil., Skye island, Inverness-shire, 13½ miles N. of Portree.—**2. Valtos,** vil., Lewis island, Ross and Cromarty, on the sea-inlet of Loch Roag, 34 miles W. of Stornoway; pop. 323.
Vample Cross, hamlet, Somerset, 3 miles SW. of Watchet.
Van, or **Fan,** par., Glamorgan, 1 m. E. of Caerphilly; 862 ac., pop. 222.
Vange, par. and vil., Essex, 1½ mile SW. of Pitsea; 1411 ac., pop. 597; P.O.
Van Mines, ham., 2 m. N. of Llanidloes, Montgomery; P.O. Till quite recently the lead mines were a source of great profit; they are now worked only intermittently.
Varley Point, promontory, on W. coast of Cornwall, near Port Isaac.
Varne, The, shoal, in Strait of Dover, 9 miles SE. of Folkestone; extends 6 miles NE. and SW.; near W. end is **Varne Light-Vessel,** with revolving light (Varne) seen 10 miles.
Varrich, prom. with ruins of castle, Sutherland, on Kyle of Tongue, near Tongue.
Varteg, seat of ironworks and ry. sta., L. & NW. R., Monmouthshire, 4 miles NW. of Pontypool; P.O. **V. House** is a seat.
Vartry, rivulet, co. Wicklow; rises near Douce mountain, and flows 14 miles SE. through the Devil's Glen to the sea, 2 miles N. of Wicklow.
Vat, The, romantic cave, Aberdeenshire, 5 miles NE. of Ballater; is traversed by the Vat Burn, which flows into the W. end of Loch Kinord.
Vaternish, or **Waternish,** peninsular dist., Skye island, Inverness-shire, between Lochs Snizort and Dunvegan. See WATERNISH.
Vatersay, island, Outer Hebrides. See WATERSAY.
Vatskir, vil. and prom., 6 miles NE. of Stornoway, Lewis island, Ross and Cromarty, on Broad Bay; pop. 537.
Vatster, loch, 7½ m. NW. of Lerwick, Shetland.
Vauxbelets, manor-house, Guernsey, Channel islands, 2½ miles SW. of St. Peter Port.
Vauxhall.—ward and ry. sta., L. & SW. R., Lambeth met. bor., co. London, on river Thames; pop. 31,487; the sta. is 1½ mile SW. of Waterloo sta., London; **Vauxhall Bridge,** leading across the Thames to Pimlico, was constructed in 1811–1816, but is being rebuilt at a cost of £390,000 from designs by Sir Alexander Binnie; **V. Park** is a public pleasure-ground. In this dist. are large works of the London Gas Company; the long-famous Vauxhall Gardens (now built over) were formed in 1615 by the Vauxes, and closed in 1859; the dist. contains the two eccl. dists of Vauxhall, pop. 10,354, and Vauxhall Bridge Road, pop. 5909. — **2. Vauxhall,** eccl. dist., Liverpool par., SW. Lancashire, within bor. of Liverpool; pop. 3297. — **3. Vauxhall,** ry. sta. (**Vauxhall and Duddeston**), L. & NW. R., Warwickshire, in NE. of Birmingham, between New Street and Aston.
Vawsay, loch, 1½ mile NE. of Paible, N. Uist, Outer Hebrides.
Vaynol, seat, 3½ miles SW. of Bangor, Carnarvonshire.
Vaynor, par. and vil., Brecknockshire, on r. Taff—par., 6550 ac., pop. 3420; vil., 4 miles NE. of Merthyr Tydfil.
Vaynor Park, seat, in co. and 3½ m. NW. of Montgomery.
Vazon Bay, on W. coast of Guernsey, Channel Islands, 4 miles W. of St. Peter Port; is the site of an ancient submerged forest.
Ve Skerries, group of rocky islands at entrance to St. Magnus Bay, Shetland.
Veagh, Glen, co. Donegal. See GLENBEAGH.
Vealloch, loch, 6 m. E. of Crask, E. Sutherlandshire.
Vearty Lough, small lake on borders of Fermanagh and Donegal, 6 m. NE. of Belleek.
Veerham Waterfall, on N. coast of Devon, 1 mile SE. of Clovelly, in a little combe, adjoining which is a curious natural archway.
Veira, or **Wire.**—island, Orkney, separated from the SE. side of Rousay by **V. Sound;** pop. 60; is 2 miles long and 1 mile broad and has very fertile soil; P.O.—**2. Veira,** par., Orkney. See ROUSAY.
Velin Vach, vil., in co. and 4 miles NE. of Brecknock.
Velindre.—Brecknockshire. See TREGOYD AND VELINDRE. —**2. Velindre,** vil., Carmarthenshire, adjoining Llangadock.—**3. Velindre,** ham., Carmarthenshire, 5 m. WSW. of Llandyssil; P.O., T.O.—**4. Velindre,** pl., 3 m. NE. of Newport, and 8 NW. of Crymmych Arms sta., Pembrokeshire; P.O.—**5. Velindre,** ham., 4½ m. NW. of Morriston, W. Glamorgan; P.O.
Velindre House, seat, 3½ miles NW. of Cardiff, Glamorgan, on river Taff.
Velingwn, ham., 5½ mile NW. of Llangathen, mid. Carmarthen; P.O.
Vellan Head, promontory, Cornwall, 3 miles NW. of Lizard Head.
Vellandreath, on Whitesand Bay, Cornwall, 1½ mile NE. of Land's End, near Sennen Cove; Vellandreath is the "mill in the sand," but the mill has long disappeared.
Vellow, ham., Somerset, 2 m. SE. of Watchet.
Velvet Hall, ry. sta., N. E. R., Northumberland, 4 miles SW. of Tweedmouth and 3 NE. of Norham.
Velyndre. — hamlet, Carmarthenshire, 4 miles SE. of Carmarthen.—**2. Velyndre,** hamlet, Llangunnor par., Carmarthenshire, 1 mile E. of Carmarthen.
Vementry, island, Shetland, on S. side of St. Magnus Bay; has an utmost length and breadth of 2¼ and 3 miles, and rises to an alt. of 297 ft.
Ven House, seat, Somerset, near border of co., in SE. vicinity of Milborne Port.
Venedotia, or **North Wales,** one of the three principalities into which Wales was divided (843) by Roderic; the other two were Povesia (or Powisland) and Demetia (or South Wales).
Veney, ham., Carmarthenshire, 2 m. NE. of Carmarthen.
Venlaw, seat and hill (1066 ft.), in co. and 1 m. N. Peebles.
Venn, hamlet, Devon, 2 miles NW. of Kingsbridge.
Venn Cross, ry. sta., G. W. R., Devon, near border of co., 3 miles E. of Morebath and 4 SW. of Wiveliscombe; alt., 660 ft.
Venn Ottery, par., Devon, on river Otter, 3 miles SW. of Ottery St. Mary; 913 ac., pop. 111.

Vennachar, Loch, 2¼ miles SW. of Callander, Perthshire; is formed by the expansion of the S. headstream of river Teith, and is 3¾ miles in length. The loch is described in Scott's "Lady of the Lake." At the end of Loch V. are the great sluices of the Glasgow Waterworks by which a sufficiency of water may be supplied to the river Teith; by Act of Parliament 40 million gallons must be sent down the river daily.

Vennyfach, par., Brecknockshire, adjacent to Brecknock; 1450 ac., pop. 99.

Venta Belgarum, of the Romans, is Winchester, Hants; **Venta Icenorum,** is Caistor St. Edmunds, Norfolk; **Venta Silurum,** is Caerwent, Monmouthshire.

Ventnor, urb. dist., watering-place, and par., with ry. stas. (**Ventnor**) I. o. W. R., (**Ventnor Town**) I. o. W. C. R., Isle of Wight, on SE. coast, 11 miles S. of Ryde and 90 SW. of London; urb. dist., 744 ac., pop. 5866; P.O., T.O. Its beautiful situation amid the picturesque scenery of the Undercliff, and its genial climate all the year round, have made Ventnor one of the most popular of English health resorts. So late as 1830 it was only a small fishing village. It has an esplanade, pier, pavilion, recreation ground, public gardens, &c., and a good beach for bathing. There are also golf links in the vicinity. Near the town is the National Consumption Hospital. John Sterling, whose biography was written by Carlyle, resided and died at Hillside, Ventnor.

Ventnor St. Lawrence, ry. sta., I. o. W. C. R., 1½ m. W. of Ventnor.

Ventry, par. and hamlet, W. co. Kerry, on Ventry Harbour; 4 miles W. of Dingle; 4439 ac., pop. 992; P.O., T.O. The harbour is on the N. side of Dingle Bay.

Ver, river, Herts; rises near Flamstead, and flows 11 m. SE., past St. Albans, to the Colne, 4 m. NE. of Watford.

Verclût Point, N. extremity of St. Catherine's Bay, Jersey, Channel Islands, 5½ miles NE. of St. Helier; at the outer end of Verclût Breakwater is a lighthouse 30 ft. high, with fixed light (Jersey Island) 60 ft. above high water and seen 10 to 12 miles; near the point (which commands a splendid view) are large quarries.

Verlamstedt, ancient name of FLAMSTEAD: which see.

Vermont, seat, in co. and 6 m. SW. of Limerick.

Verne Fort, on Verne Hill (490 ft.), Portland Isle, Dorset, 3 miles SE. of Weymouth; the hill commands a magnificent view.

Verner's Bridge, ry. sta., G. N. I. R., NW. co Armagh, 9 miles NW. of Portadown.

Verney Junction, ry. sta., Met. and L. & NW. R., in co. and 4¾ miles SE. of Buckingham.

Vernham's Dean, par. and vil., Hants, 7 miles N. of Andover; 3920 ac., pop. 438; P.O., T.O., called **Vernham Dean.**

Verona House, mid. co. Wexford, 3 m. W. of Enniscorthy.

Verulam, or **Verulamium,** site of ancient Roman town, Herts, on river Ver, opposite St. Albans; was an important place during the whole period of the Roman occupation; gave the title of Baron to Lord Chancellor Bacon (1561–1626), and gives the title of earl to the family of Grimston.

Verwick, or **Verwig,** coast par., in co. and 2 miles N. of Cardigan; 2980 ac., pop. 277; P.O., called **Verwig.**

Verwood, par. and vil. with ry. sta. (for Cranborne), Dorset, 3½ miles SE. of Cranborne; 3681 ac., pop. 1007; P.O., and T.O. at **V. sta.,** 2 m. distant. **V. Manor** is a seat.

Veryan, par., Cornwall, 3½ miles S. of Tregony and 6½ S. of Grampound Road sta.; 5716 ac., pop. 1033; P.O.; **Veryan Bay** measures 5 miles from Nare Point to Dodman Point; **Veryan Beacon** is 370 ft. high.

Vespasian's Camp, on wooded hill in NW. vicinity of Amesbury, Wilts; has an area of 39 ac.

Vexford, Higher and **Lower,** 2 hamlets, 2 miles S. of Stogumber, Somerset.

Veyatie, Loch, on borders of Sutherland and Ross and Cromarty and 6 miles SE. of Lochinver; is 4 miles long and from 1 to 3½ furlongs broad.

Via Devana, ancient Roman road across the centre of England, from Colchester, past Cambridge and Leicester, to Chester.

Via Gellia, modern road, Derbyshire, on route from Matlock Bath to Ashbourne, in a deep winding valley, extending 4 miles from Cromford to Grange Mill; takes name from its constructors, the Gell family of Hopton Hall, near Wirksworth.

Via Iceniana. See ICENING WAY.

Via Julia, ancient Roman road from Bath to Carmarthen, with branches from Neath to Brecknock, and from Carmarthen to Brecknock, Abergavenny, and Usk.

Vicard Point, W. extremity of Bouley Bay, Jersey, Channel Islands, 5½ miles N. of St. Helier; to the W. is **Vicard Harbour,** a picturesque cove and small fishing station.

Vicar's (or **Derwent**) **Isle,** near foot of Derwentwater, Cumberland; formerly belonged to Fountains Abbey.

Vicarscairn Hill, 3 miles W. of Markethill, mid. co. Armagh; alt., 814 ft.

Vicarstown.—pl., 4 miles from St. Anne's Hill, S. co. Cork; P.O.—**2. Vicarstown,** pl. and seat, 9 miles NE. of Maryborough, E. Queen's co.; P.O.

Vickerstown, North and South, town, Walney Island, N. Lancashire. Is inhabited by those employed in the Vickers Maxim Ordnance factories; estimated pop. 4000.

Victoria, ry. sta., L. & Y. R., in N. of Manchester.—**2. Victoria,** ry. sta., Pimlico, London, 1 mile SW. of Westminster Bridge; is the West End terminus of the L. B. & S. C. R., and of the SE. & C. R.—**3. Victoria,** seat of ironworks and ry. sta., G. W. R. (alt., 800 ft.), Monmouthshire, 2 miles SE. of Ebbw Vale.

Victoria, ry. sta., Cork and Muskerry Ry., in co. and 1 m. W. of Western Road sta., Cork.

Victoria Bridge, ry. sta., G. N. I. R. and Castlederg and Victoria Bridge Ry., W. co. Tyrone, 5 miles S. of Strabane; P.O. A steam tramway extends 6 m. to Castlederg.

Victoria Castle, seat, adjoining Killiney, co. Dublin.

Victoria Cave, 2 miles N. of Settle, N. div. West-Riding Yorkshire, in the face of the cliff, 900 ft. above the Ribble; large deposits of bones of elephant, hyæna, bear, rhinoceros, &c., with bronze and bone implements, coins, and pottery have been found in this cave, which was discovered in 1837.

Victoria Channel, 4 miles SW. of Formby Point, Lancashire; leads into Crosby Channel, and is the best entrance into the Mersey.

Victoria Docks, containing 2 eccl. dists., **St. Luke** and **St. Mark** (ry. stas., **Tidal Basin** and **Custom House**), G. E. R., West Ham par., Essex, on river Thames, opposite Woolwich and 4½ miles E. of Fenchurch Street sta., London—**V. D. St. Luke,** pop. 39,450; **V. D. St. Mark,** pop. 10,156; Victoria Docks (formed 1855) have steam communication with Blackwall; the docks were enlarged by the addition of the Albert Docks; the combined area of the Victoria and Albert Docks is 200 ac., of which 185 are water.

Victoria Embankment. See THAMES EMBANKMENT.

Victoria Falls, near Garavaig Bridge, 1½ mile NW. of Loch Maree Hotel, Talladale, Ross and Cromarty.

Victoria Fort, at Sconce Point, Isle of Wight, on the coast, 1 mile W. of Yarmouth; Victoria Fort, Albert Fort (at Cliff End, ¾ mile SW.), and Hurst Castle (in Hants, opposite, 1¼ mile W.), are the defences at the western entrance of the Solent.

Victoria Garesfield, ham., 2½ m. NNW. of Burnopfield, Gateshead, N. Durham; P.O.

Victoria Park, eccl. dist. and ry. sta., N. L. R., Bow par., in NE. of London; pop. 15,005; the sta. is 3½ miles NE. of Liverpool Street sta, London; the park consists of about 270 ac., and contains a fine public fountain erected by the Baroness Burdett Coutts.

Victoria Park, ry. sta., N. B. R., Whiteinch, W. subs. of Glasgow. Here is Victoria Park with fossil grove.

Vidlin, ham., on bay of same name, 5 m. ENE. of Voe, N. Mainland, Shetland; P.O., T.O.

Viera, or **Wire,** island, Orkney. See VEIRA.

Viewfield Rows, part of Cantsdam, Fife.

Viewmount, seat, in co. and 2 m. E. of Carlow.—**2. Viewmount,** seat, E. co. Kilkenny, 4½ m. SW. of Bagenalstown.

Ville of Wotton, Gloucester. See WOTTONVILL.

Villierstown, vil., W. co. Waterford, on river Blackwater, 5 miles SE. of Lismore; pop. 180; P.O.

Vincent's Pits, cliff-crevices, Bolbury Down, Devon, 5 m. SW. of Kingsbridge. These cavities were caused by a landslip.

Vinchelez, pl., NW. Jersey, Channel Islands, 5½ m. NW. of St. Aubins.

Vine, The, seat, Hants, 3 miles N. of Basingstoke; was built by Lord Sandys in 1550, and passed to the Chutes in 1654; is said to derive its name from standing on the spot where the Romans first grew the vine in England.

Vineford, hamlet, Somerset, adjoining Minehead.

Vinegar Hill, near Enniscorthy, mid. co. Wexford; the insurgents were here defeated by Gen. Lake in 1798.

Vines Cross, ham., 1¾ m. S. Heathfield, Sussex; P.O., T.O.
Vinehall Place, seat, 3 miles N. of Battle, Sussex.
Viney Hill, eccl. dist., Gloucestershire, near Newnham; pop. 1575.
Vineyard, The, par., in co. and bor. of Hereford; 15 ac., pop. 13.
Vinnals High, hill, N. Herefordshire, 9 m. NW. of Leominster; alt., 1235 ft.
Vinny Water, affluent of Lunan Water, at Friockheim, Forfarshire.
Vinters, seat, in E. vicinity of Maidstone, Kent.
Violetstown House, seat, co. Westmeath, 4 m. SE. of Mullingar.
Virginia, small market town, S. co. Cavan, on Lough Ramor, 5½ miles NW. of Virginia Road ry. sta. (G. N. I. R.) and 6 miles NE. of Oldcastle; pop. 451; P.O., T.O. Market day, *Thursday*.
Virginia Road, ry. sta., G. N. I. R., near NW. border of co. Meath, 5½ miles SE. of Virginia; P.O.
Virginia Water, eccl. dist. and ry. sta., L. & SW. R., Egham par., Surrey, 2½ miles NW. of Chertsey and 23 SW. of London; pop. 2054; P.O., T.O. Virginia Water, lake, 1½ mile W. of sta., lies in the S. of Windsor Great Park, and is partly in Berks; it was formed by the Duke of Cumberland, the victor at Culloden, and is a large artificial sheet of water, and is about 2¼ miles by ¼ to ½ mile; among its attractions are the ruins from Corinth and Carthage, the Belvidere Fort, the Fishing Temple, and the miniature *Adelaide* frigate.
Virginstow, par., Devon, 7 miles NE. of Launceston and 7 SE. of Holsworthy; 1293 ac., pop. 115.
Virkie, hamlet, 2½ miles S. of Dunrossness, Shetland; P.O.
Virley, par., Essex, on a creek of the Blackwater, 7 m. NE. of Maldon; 346 ac., pop. 66.
Viscar, ham., SW. Cornwall, 2½ m. NE. of Wendron.
Vivod, mansion, 2 miles W. of Llangollen, S. Denbighshire.
Vixen Tor, Dartmoor, Devon, 3½ miles E. of Tavistock; is one of the most curiously shaped on the moor.
Vobster, eccl. dist., Mells par., Somerset, 5 miles W. of Frome; pop. 267.
Voe, hamlet, Shetland, at head of Olna Firth, 16 miles NW. of Lerwick; P.O., T.O.
Voelas, seat, Denbighshire, 5 miles SE. of Bettws-y-Coed.
Vogrie, seat, Edinburghshire, on Tyne Water, 5 miles SE. of Dalkeith.
Voil, Loch, Perthshire, 3½ miles W. of Balquhidder ry. sta.; is an expansion of r. Balvag, and is 3½ m. long.
Volegastell, vil., Carmarthenshire, 7½ m. SW. of Llandilo.
Vord Hill, Fetlar island, Shetland; alt., 521 ft.
Vorian, Pembrokeshire, 8½ miles NW. of Narberth; 403 ac., pop. 31.
Vortigern's Valley, deep gloomy glen, Lleyn peninsula, Carnarvonshire, 3½ miles NE. of Nevin; is a level tract, bounded by the rocky declivities of The Rivals, and open on one side to the sea; owes its name to the tradition that it was chosen as the retreat of the unfortunate British king Vortigern.
Voshimid, loch, 12 m. NW. of Tarbert, Harris.
Voulin, loch, mid. Perthshire, 4 m. W. of Amulree.
Vowchurch, par. and vil. with ry. sta., G. W. R., Herefordshire, 10 miles SW. of Hereford; 2716 ac., pop. 280; P.O.; there is an ancient camp.
Voxterbee, loch, 3 m. NE. of Walls, Shetland.
Vro.—ham., Brecknockshire; contains Talybont.—**2. Vro,** ham., Carmarthenshire, 9½ miles SW. of Lampeter.
Vron, 4 miles from Llangollen, Denbighshire; P.O.
Vrotachan, loch, S. Aberdeenshire, 9 m. SW. of Braemar.
Vrotten, loch, E. Inverness-shire, 10 m. S. of Kingussie.
Vyne, The, seat, Hants. See VINE, THE.
Vyrnwy, river, Montgomeryshire, and border of Montgomeryshire and Shropshire; rises on the Berwyn Mountains, and flows 35 miles E. to the Severn at Melverley, 8½ miles NE. of Welshpool. On the course of the river is the chief reservoir of the Liverpool water works; it was formed (1885-1890) by constructing an immense embankment or dam, 1200 ft. long and 100 ft. high; this entailed submerging the old village of Llanwddyn, the parish church, and many farms. Its top water area is 1121 acres, and the holding capacity, 12,131,000 gallons. At the SE. end of the lake is V. Hotel; P.O. See also HIRNANT.

W

Waberthwaite, par. and vil., Cumberland—par., 1850 ac., pop. 156; vil., on river South Esk, 1½ m. SE. of Ravenglass; P.O.
Waborne Hall, seat of the Earl of Orford, 3½ miles N. of Holt, Norfolk.
Wackerfield, par., Durham, 6 miles SW. of Bishop Auckland; 751 ac., pop. 153.
Wacton.—par., Herefordshire, in NE. of co., 3½ miles NW. of Bromyard; 1217 ac., pop. 111.—**2. Wacton,** par., Norfolk, 11 m. SSW. Norwich; 1124 ac., pop. 203.
Wadbister, vil., Shetland, on Wadbister Voe, 6 miles NW. of Lerwick.
Wadborough, hamlet with ry. sta., M. R., Worcestershire, 5 miles SE. of Worcester; P.O.
Wadbury, seat, 2 m. NW. of Frome, E. Somersetshire.
Waddesdon, par. and vil. with ry sta. (**Waddesdon Road**), Oxford and Aylesbury Ry., Bucks—par., 5003 ac., pop. 1523; vil., 5½ miles by road and 7¼ by rail NW. of Aylesbury; P.O., T.O.
Waddesdon Manor, ry. sta., Met. Ry., 4½ miles NW. of Aylesbury, Bucks.
Waddingham, par. and vil., Lincolnshire—par., 3752 ac., pop. 562; vil., 4 m. SE. of Kirton Lindsey; P.O., T.O.
Waddington.—par. and vil. with ry. sta., G. N. R., Lincolnshire—par., 3333 ac., pop. 770; vil., 4¾ miles S. of Lincoln; P.O.—**2. Waddington,** par. and vil., N. div. W. R. Yorkshire—par., 2074 ac., pop. 583; vil., 1½ mile NW. of Clitheroe; P.O., T.O.; at **Waddington Hall** Henry VI. was captured by the Yorkists.
Waddingworth, par., Lincolnshire, 5 miles NW. of Horncastle; 941 ac., pop. 55.
Waddon.—hamlet, Dorset, in S. of co., 6 miles SW. of Dorchester.—**2. Waddon,** pl. and ry. sta., L. B. & S. C. R., Surrey, 1 mile SW. of West Croydon sta.; P.O., T.O.—**3. Waddon,** ham., 1 mile SE. of Alberbury.
Waddow Hall, seat, on SW. border of N. div. West-Riding Yorkshire, on river Ribble, opposite Clitheroe.
Wadebridge, urb. dist. and par. with ry. sta., L. & SW. R., also served by the G. W. R., Cornwall, on river Camel, 7 miles NW. of Bodmin; urb. dist. and par., 877 ac., pop. 2186; P.O., T.O. Market day, *Friday*. A bridge of 17 arches, erected in 1485 and widened in more recent times, crosses the river. There is a small dock at which granite and slate are shipped. The principal trade is in cattle, for which markets are held on the second Tuesday of every month. A relic of antiquity, consisting of 9 stones called "The Sisters," is in the vicinity.
Wadeford, or **Wadford,** hamlet, Somerset, 1½ mile NW. of Chard; P.O.
Wadenhoe, par. and vil., Northamptonshire—par., 1199 ac., pop. 185; vil., 4 miles SW. of Oundle; P.O., T.O.; in vicinity is **Wadenhoe House,** seat.
Wade's Causeway, Roman road in Yorkshire, extending from Stamford Bridge, past Malton and Broughton, to vicinity of Whitby. The name is more strictly applied to the portion starting from the western camp at Cawthorne. Near the chapel on the Stape road the paving remains entire, as it also does a few inches below the turf in two or three places farther north.
Wadesmill, hamlet, Herts, in E. of co., 2 miles N. of Ware; P.O.
Wadford. See WADEFORD.
Wadhurst, par. and vil. with ry. sta., SE. & C. R., Sussex—par., 10,214 ac., pop. 3232; vil., 6 miles SE. of Tunbridge Wells; P.O., T.O., and P.O. at **W. sta.,** 1 m. distant; has sandstone quarries; **W. Castle** and **W. Park** are seats.
Wadingham, Lincolnshire. See WADDINGHAM.
Wadley House, seat, Berks, 1 mile E. of Faringdon.
Wadsley, eccl. dist. and ry. sta. (**Wadsley Bridge**), G. C. R., Ecclesfield par., S. div. W. R. Yorkshire, on river Don, 3 miles NW. of Sheffield; pop. 8501; P.O., and P.O. at sta., called **Wadsley Bridge;** has steel rolling and mfrs. of knives, files, and combs.
Wadswell and **Wadswick,** 2 hamlets, Wilts, 3 miles SW. of Corsham.

Wadsworth, par., N. div. W. R. Yorkshire, 1 mile from Hebden Bridge; 10,463 ac., pop. 1764; P.O., T.O.

Wadworth, par. and vil., S. div. W. R. Yorkshire—par., 3942 ac., pop. 566; vil., 4 miles S. of Doncaster; P.O., T.O.; in vicinity is **Wadworth Hall,** seat.

Waen, par., Flintshire, 11 miles W. of St. Asaph; 1806 ac., pop. 212.

Waenavon, ry. sta., L. & NW. R., Monmouthshire, in NW. of co., 8 miles NW. of Pontypool.

Waenfawr, par. and vil. with ry. sta., North Wales Narrow Gauge Ry., Carnarvonshire—par., 4061 ac., pop. 1758; vil., 4 miles SE. of Carnarvon; P.O., T.O.

Wagg, hamlet, Somerset, 2 miles N. of Langport.

Waghen, par., Yorkshire. See WAWNE.

Wainfleet (**All Saints**), market town and par. with ry. sta., G. N. R., Lincolnshire, on river Steeping, 3¾ miles from its mouth, 9 miles SE. of Spilsby, and 18¾ miles NE. of Boston by rail; 1819 ac., pop. 1233; P.O., T.O. Market day, *Saturday.* Wainfleet is an ancient place, supposed to occupy the site of a Roman station. It was once a seaport of considerable importance, but suffered decline from the silting up of its harbour. It has a grammar school founded in 1484 by Bishop Patten ("William of Waynflete"), a native of this town, and founder of Magdalen College, Oxford.

Wainfleet St. Mary, par. and vil., Lincolnshire—par. (adjacent to Wainfleet All Saints), on the river Steeping (Tennyson's "Brook") 4 miles above its entrance to the sea, 6179 ac., pop. 669; the vil. is 1½ mile W. of Wainfleet sta; in vicinity is **Wainfleet Hall,** seat.

Wainfleet St. Thomas, or NORTHOLME: which see.

Wainhouse Corner, vil., Cornwall, 9 m. NE. of Camelford.

Wainscott, vil., 2½ m. N. of Rochester, N. Kent; P.O.

Wainstalls, N. div. W. R. Yorkshire, 2 miles from Luddenden; P.O.

Waitby, par., 1½ mile W. of Kirkby Stephen, Westmorland; 2847 ac., pop. 96.

Waithe, par., Lincolnshire, 6 miles S. of Grimsby; 751 ac., pop. 61.

Waitwith, ham., N. R. Yorkshire, 2 m. SE. of Richmond.

Wakefield, city, parl. and mun. bor., market town, and par., with ry. stas. (**Westgate**) G. N. and G. C. Jt. sta., also served by M. R. (**Kirkgate**), L. & Y. and G. N. Jt. sta., S. div. W. R. Yorkshire, on river Calder, 9 miles S. of Leeds—parl. bor., 1859 ac., pop. 41,190; mun. bor. and par., 2441 ac., pop. 41,413. Market days, *Wednesday* and *Saturday.* Wakefield is a well-built town, with wide and regular streets, and with handsome public buildings. The Town Hall has a commanding clock tower. A curious relic of antiquity is the chapel on the bridge which spans the Calder, built by Edward IV. in memory of his father, Richard, Duke of York. Wakefield has considerable mfrs. of woollens, worsteds, and hosiery, breweries, roperies, foundries, iron and steel wire rope works, railway waggon works, chemical and soap works, and cocoa-fibre mat manufactories; it is a great mart for corn, malt, and wool; and in the neighbourhood are extensive coal mines. The mun. bor. was considerably extended in 1900. It was the scene of a battle in 1460, in which Richard, Duke of York, was defeated and slain; it was also the scene of frequent strife during the Civil War. The mun. bor. was declared a city by letters patent in 1888; the bishopric of Wakefield, founded in the same year, was formed chiefly from that of Ripon. The cathedral church of All Saints has a tower with spire 247 ft. high, the loftiest in Yorkshire. There are numerous imposing public buildings. Wakefield was incorporated in 1626; it was made a parliamentary borough in 1832, and returns 1 member; its parliamentary limits were extended in 1885 so as to include the Belle Vue portion of Sandal Magna parish. The parliamentary constituency contains 6409 electors.

Wakefield Lodge, seat of the Duke of Grafton, 1½ mile SW. of Potterspury, Northamptonshire.

Wakeham, vil., Dorset, 5 miles SE. of Weymouth.

Wakehurst Place, old mansion, 1 m. N. of Ardingly, Sussex.

Wakering, Great, par. and vil., Essex, in SE. of co.—par. (including Rushley Island and part of Potton Island), 2771 ac., pop. 1820; vil., 4½ miles NE. of Southend; P.O., T.O.

Wakering, Little, par., Essex, in SE. of co., adjacent to Great Wakering, and including Island of New England and part of Potton Island; 2403 ac., pop. 277.

Wakerley, par. (ry. sta., **Wakerley and Barrowden,** L. & NW. R.), on N. border of Northamptonshire, 2½ miles S. of Luffenham sta. and 7 SW. of Stamford; 1890 ac., pop. 149.

Wakes Colne, par. and vil. with ry. sta. (**Colne**), Colne Valley and Halstead Ry., Essex—par., 2059 ac., pop. 480; vil., 5½ miles SE. of Halstead; P.O., T.O.

Walberswick, coast par. and vil. with ry. sta., Southwold Ry., E. Suffolk—par., 1985 ac., pop. 304; P.O.; vil., at mouth of river Blythe, 1½ mile SW. of Southwold and 6½ SE. of Halesworth; was an important fishing town, but fell into decline after the Reformation, and was destroyed by fire in 1583; it has a ferry and quay, and is the port of Southwold. The church is an ivy-clad ruin.

Walberton, par. and vil., Sussex—par., 1733 ac., pop, 587; vil., 3 miles SW. of Arundel; P.O., T.O.; **Walberton House,** seat, is near the vil.

Walbottle. See WALLBOTTLE.

Walburn, par., North-Riding Yorkshire, 4 miles N. of Leyburn; 1659 ac., pop. 33.

Walbury Beacon, eminence with Roman camp, on border of Berks and Hants, 7 miles SW. of Newbury.

Walbury Hall, seat, Essex, 2 miles S. of Bishop Stortford.

Walcot.—ham., Berks, 3 m. E. of Hungerford.—**2. Walcot,** par., Lincolnshire, 6½ miles S. of Sleaford; 1773 ac., pop. 129.—**3. Walcot,** par., Lincolnshire, 7 miles NE. of Sleaford; 3339 ac., pop. 496; P.O., called **Walcott.**—**4. Walcot.** See WALCOTT.—**5. Walcot,** hamlet with ry. sta., G. W. & L. & NW. Jt. R., Shropshire, 4 miles W. of Wellington.—**6. Walcot,** vil., Warwickshire, 2 m. NE. of Alcester.

Walcot Hall, seat, Northamptonshire, 3½ miles SE. of Stamford.

Walcot Park, a seat of the Earl of Powis, Shropshire, 3 miles SE. of Bishops Castle.

Walcote, vil., Leicestersh., 2 m. E. of Lutterworth; P.O.

Walcott.—ham., Worcestershire, 2 miles NW. of Pershore.—**2. Walcott,** par., Norfolk, 5 miles E. of N. Walsham; 692 ac., pop. 93; P.O., called **Walcot.**

Walden.—Herts. See KING'S WALDEN and ST. PAUL'S WALDEN.—**2. Walden,** Yorkshire. See BURTON CUM WALDEN.

Walden, Saffron, Essex. See SAFFRON WALDEN.

Walden Stubbs, par. and vil., S. div. W. R. Yorkshire, 7 miles SE. of Pontefract and 1 mile N. of Norton sta.; 1373 ac., pop. 132.

Waldenbury, seat, Herts, 3 miles SW. of Stevenage.

Waldendale, valley, 10 m. long, traversed by Walden Beck, between Kettlewell and West Burton, W. and N. Ridings of Yorkshire.

Waldershare, par., Kent, 5 miles NW. of Dover; 1020 ac., pop. 130. **Waldershare Park,** seat of the Earl of Guilford, is an extensive demesne; the mansion was once the residence of Lord North; a tower in the SW. corner of the park commands fine views.

Walderstown, pl. and seat, 7½ m. NE. of Athlone, W. co. Westmeath; P.O.

Walderton, vil., Sussex, 7 m. NW. Chichester; P.O., T.O.

Waldingfield, Great, par. and vil., W. Suffolk—par., 2303 ac., pop. 460; vil., 3½ m. NE. of Sudbury; P.O., T.O.

Waldingfield, Little, par., W. Suffolk, adjacent to Great Waldingfield; 1630 ac., pop. 340; P.O.

Waldon, stream, NW. Devon; rises 5 miles SE. of Hartland and flows SE. to the Torridge which it joins 4 miles NW. of Sheepwash.

Waldridge.—hamlet, Bucks, 3 miles NW. of Princes Risborough.—**2. Waldridge,** par. and vil., in co. and 5½ miles N. of Durham; 680 ac., pop. 1491; P.O., called **Waldridge Colliery.**

Waldringfield, par., E. Suffolk, on river Deben, 3½ miles S. of Woodbridge; 902 ac. and 190 tidal water and foreshore; pop. 278; P.O.

Waldron, par. and vil. with ry. sta. (**Waldron and Horeham Road**), L. B. & S. C. R., Sussex—par., 6244 ac., pop. 1698; vil., 6 miles SE. of Uckfield; P.O., T.O.

Wales.—principality in the SW. of the island of Great Britain, bounded N. by the Irish Sea, E. by Cheshire, Shropshire, Herefordshire, and Monmouthshire, S. by the Bristol Channel, and W. by St. George's Channel; greatest length, 135 miles; greatest breadth, 95 miles; 4,782,798 ac., pop. 1,720,600. It is divided into North Wales and South Wales, each containing 6 counties—Anglesey, Carnarvonshire, Denbighshire, Flintshire, Merioneth, and Montgomeryshire being in North Wales; and Brecknockshire, Cardiganshire, Carmarthenshire, Glamorgan, Pembrokeshire, and Radnorshire in South Wales. It is very mountainous, particularly in the north,

where Snowdon, the highest point of South Britain, rises to an alt. of 3560 ft. The most fertile tracts are the vales of Clwyd and Glamorgan. (For agricultural statistics, see APPENDIX.) The minerals are very valuable, and the south contains some of the largest coal and ironworks in the kingdom.—**2. Wales,** par. and vil., S. div. W. R. Yorkshire, on Chesterfield Canal, 7 miles SE. of Rotherham; 2249 ac., pop. 2398; P.O., T.O.

Walesby.—par. and vil., Lincolnshire—par., 3695 ac., pop. 267; vil., 3 miles NE. of Market Rasen; P.O. Here the remains of a Roman villa were found.—**2. Walesby,** par. and vil., Notts—par., 1474 ac., pop. 261; vil., 4 miles W. of Tuxford; P.O.

Waleswood, hamlet, S. div. West-Riding Yorkshire, 1¼ mile NW. of Wales vil.

Walford, par. and vil., Hereford, in S. of co.—par., 4340 ac., pop. 1071; vil., on river Wye, 3 miles SW. of Ross; P.O. **Walford Court,** for some time the residence of Oliver Cromwell, is a farmhouse.

Walford, Letton, and Newton, par., Herefordshire, 9 miles W. of Ludlow; 1619 ac., pop. 188.

Walford Bridge, hamlet, Somerset, 4 miles NE. of Taunton; in vicinity is **Walford House,** seat.

Walford House, seat, Shropshire, 7 miles NW. of Shrewsbury.

Walgherton, par., Cheshire, 3½ miles SE. of Nantwich; 883 ac., pop. 178.

Walgrave, par. and vil., Northamptonshire—par., 2381 ac., pop. 682; vil., 4 miles NE. of Brixworth sta. and 7 miles NW. of Wellingborough; P.O.

Walham, ham., Notts, 1 mile NE. of East Retford.

Walham Green, eccl. dist. and ry. sta., Met. Dist. Ry., Fulham bor., 6 m. SW. of St. Paul's, London; pop. 15,484; the sta. is 1¼ mile NE. of Putney Bridge.

Walhampton, hamlet, and seat, Hants, 1 mile NE. of Lymington.

Walk Mill, pl., 3 m. SE. of Burnley, Lancashire; P.O.

Walkden Moor, eccl. dist. and ry. sta. (**Walkden**), L. & NW. R., SE. Lancashire, 7¾ miles NW. of Exchange sta., Manchester; pop. 4958; P.O., T.O.; cotton is manufactured.

Walker, urb. dist., par., and town, with ry. sta., N. E. R., Northumberland, on river Tyne, 3 miles E. of Newcastle; urb. dist. and par., 1149 ac., pop. 13,336; P.O., T.O. Walker has ironfounding, iron-shipbuilding, mfrs. of chemicals, and trade in coal.

Walker Barn, ham., 2½ miles E. of Macclesfield, E. Cheshire; P.O.

Walkerburn, vil. and *quoad sacra* par., with ry. sta., N. B. R. (alt., 450 ft.), 1¾ mile E. of Innerleithen, Peeblesshire, on river Tweed; vil., pop. 1161; P.O., T.O.; has woollen mfrs. Walkerburn was made a *quoad sacra* par. in 1883, and is in Innerleithen and Traquair pars., pop. 1299; contains the Ballantyne Memorial Institute with library, reading-rooms, &c., presented to the vil. in 1904 by John Ballantyne, Esq.

Walker Gate, ry. sta., N. E. R., 1 mile WSW. of Wallsend, Northumberland.

Walkerfield. See WACKERFIELD.

Walkeringham, par. and vil. with ry. sta., G. N. and G. E. Jt. R., Notts—par., 2997 ac., pop. 718; vil., 4 miles NW. of Gainsborough; P.O.

Walkerith, par., 3 miles NW. of Gainsborough, Lincolnshire; 275 ac., pop. 78.

Walkern, par. and vil., Herts—par., 2997 ac., pop. 788; vil., 4 miles E. of Stevenage; P.O., T.O.

Walkerton, vil., Fife, adjoining Leslie; pop. 330.

Walkham, stream, rises on Dartmoor, Devon, flows S. and W. to the Tavy, 3 m. S. of Tavistock.

Walkhampton, par. and vil., Devon—par., 10,011 ac., pop. 584; vil., 5 miles SE. of Tavistock; P.O.

Walkingham Hill with Occaney, par., E. div. W. R. Yorkshire, 4 miles NW. of Knaresborough; 427 ac., pop. 20.

Walkington, par. and vil., E. R. Yorkshire—par., 3729 ac., pop. 1160; vil., 3 m. SW. of Beverley; P.O., T.O.; in vicinity is **Walkington Hall,** seat.

Walkinshaw House, seat, N. Renfrewshire, 2½ m. W. of Paisley.

Walkley, eccl. dist., Sheffield par., S. div. West-Riding Yorkshire, on NW. side and in borough of Sheffield; pop. 13,383; P.O., T.O.

Walkmill.—vil., SE. Lancashire, near Guide Bridge sta., which is 5 miles NE. of Stockport.—**2. Walkmill,** par., Northumberland, 2½ m. SW. Warkworth; 123 ac., pop. 3.

Walkmills, ham., Shropshire, 3 m. N. of Church Stretton.

Wall.—par. and vil. with ry. sta., N. B. R., Northumberland, near the Roman wall—par., 1699 ac., pop. 380; vil., 3¼ miles NW. of Hexham; P.O., T.O., at **W. sta.,** 1 m. distant.—**2. Wall,** par., Staffordshire, 2 miles SW. of Lichfield; 1019 ac., pop. 284; Roman remains have been found. Wall was the Roman *Etocetum*, occupying a commanding position at the meeting of Watling and Ricknield Streets.

Wall End, at head of Little Langdale, Westmorland, near Blea Tarn.

Wall Grange, ry. sta., N. S. R., Staffordshire, between Leek and Endon.

Wall Heath, Staffordshire, 1 m. W. of Kingswinford; P.O.

Wall Hill, Herefordshire, close to Ledbury; is the site of an ancient camp.

Wall Town, par., Northumberland, on the Roman wall, 2 miles NW. of Haltwhistle; 2981 ac., pop. 72.

Wall under Heywood, hamlet, Shropshire, 4½ miles SE. of Church Stretton; P.O.

Walla, The, stream (affluent of the Tavy), Devon.

Wallabarrow Crag, lofty rock, on left side of river Duddon, N. Lancashire, near Broughton in Furness.

Wallacestone and Standrig, conjoint vil., Stirlingshire, 1½ mile SW. of Polmont Junction; pop. 558.

Wallacetown, *quoad sacra* par., Ayr par., Ayrshire, on right bank of river Ayr, on E. side and in parl. and police burgh of Ayr; pop. 6555; P.O.

Wallasea Island, peninsula, formerly an island, Essex, in river Crouch, 5 miles NE. of Rochford; is 3½ miles long and 1½ broad, consists of fertile marsh, and communicates with the mainland by a causeway.

Wallasey, urb. dist. and par. with ry. sta., Wirral Ry., Cheshire, in NW. of co., in Wirral Peninsula and 3 m. NW. of Birkenhead—urb. dist. (containing also Liscard and Poulton cum Seacombe pars.), 3349 ac., pop. 53,579; par., 1554 ac., pop. 4169; P.O., T.O.; contains many fine residences. The **Wallasey Embankment** was constructed by the Liverpool Dock Trustees, to prevent the encroachment of the sea on the Wirral Peninsula. Submerged remains of an ancient forest exist. **Wallasey Grange** is a seat.

Wallbottle, par. and vil., Northumberland—par. (in Newburn urb. dist.), 1420 ac., pop. 1900; vil., 5 miles W. of Newcastle on Tyne; P.O.

Walldridge, Northumberland. See WALLRIDGE.

Wallerthwaite.—hamlet, North-Riding Yorkshire, 3 miles N. of Ripley.—**2. Wallerthwaite,** W. R. Yorkshire. See MARKINGTON WITH WALLERTHWAITE.

Wallet, fairway off E. coast of Essex, inside Gunfleet Sand, 5 miles S. of the Naze.

Wallhouse, seat, Linlithgowsh., 3 miles NW. of Bathgate.

Wallhurst Manor, seat, 5½ m. W. of Cuckfield, N. Sussex.

Wallingfen, par. and vil., East-Riding Yorkshire, 9 miles SW. of Beverley; 2438 ac., pop. 766.

Wallingford, mun. bor. and market town with ry. sta., G. W. R., Berks, on river Thames, 14½ miles NW. of Reading and 51 miles W. of Paddington sta., London, by rail; 380 ac., pop. 2808; P.O., T.O. Market day, *Friday*. Wallingford was a stronghold of the ancient Britons, the Romans, and the Saxons; its castle, reconstructed by William the Conqueror, was dismantled in 1646. It has 3 old churches, a grammar school, market place, corn exchange, free library, &c., and a bridge, 900 ft. long, across the Thames. Has trade in agricultural produce. Wallingford was created a borough by Edward the Confessor; it sent 2 members to Parliament from the 23rd year of Edward I. until 1832 (when its parliamentary limits were extended into Oxfordshire), and 1 member from 1832 until 1885, when it was disfranchised.

Wallingford Castle Precincts, former par., Berks, was partly in bor. of Wallingford and within the ancient walls; a strong castle was here constructed by William the Conqueror; it figured in the history of successive monarchs down to Charles I. in 1646, when it was taken and dismantled by Fairfax; only a small fragment of wall remains.

Wallington.—seat, Berks, in SW. of co., 3 miles SE. of Hungerford.—**2. Wallington,** hamlet, ½ mile N. of Fareham, Hants.—**3. Wallington,** par., Herts, in NE. of co., 3 miles E. of Baldock; 2043 ac., pop. 152.—**4. Wallington,** par. and vil. with ry. sta., L. B. & S. C. R., Surrey—par., 821 ac., pop. 5152; vil., 2½ miles SW. of West Croydon sta.; P.O., T.O.; contains **Upper Wallington,** vil., ½ mile from Wallington sta.; is the site of a Roman station, and has yielded many Roman relics.

Wallington Demesne, par., Northumberland, near Scots Gap sta. and 12 miles W. of Morpeth; 1851 ac., pop. 143; contains **Wallington Hall,** seat.

Wallington with Thorpland, par., Norfolk; 1472 ac., pop. 55; **Wallington Hall,** seat, is 3 miles NE. of Downham Market.

Wallingwells, par., Notts and West-Riding Yorkshire, 3 miles N. of Worksop; 603 ac., pop. 18; contains **Wallingwells House,** seat.

Wallis Down, pl., 3 m. NW. Bournemouth, Hants; P.O.

Walliswood, vil., Surrey, 6½ miles S. of Dorking.

Wallop, Nether, par., Hants; 7391 ac., pop. 717; P.O., called **Lower Wallop,** and P.O., T.O., at **Middle Wallop,** 5 miles NW. of Stockbridge; in vicinity is **Wallop House,** seat. **Wallop Fields** are said to be the scene of one of the last battles between Vortigern and the Saxons.

Wallop, Over, par., Hants, 6 miles NW. of Stockbridge; 4672 ac., pop. 504.

Wallop Hall, seat, Shropshire, 12 miles SW. of Shrewsbury.

Wallow Crag.—eminence, Cumberland, on E. side of Derwentwater, 1 mile SE. of Keswick; commands a splendid view of Derwentwater and Skiddaw.—**2. Wallow Crag,** precipitous rock, at Haweswater, Westmorland.

Wallridge, par., Northumberland, 11 miles NE. of Hexham; 153 ac., pop. 2.

Walls, par. and hamlet, in W. of the Mainland of Shetland—par., 29,856 ac., pop. 1995; comprises the mainland districts of Walls and Sandness, and the inhabited islands of Papa Stour, Vaila, Linga, and Foula; hamlet, on Vaila Sound, 15 miles NW. of Lerwick; P.O., T.O.

Walls Castle, Roman camp, near Ravenglass, Cumberland.

Walls and Flotta, par., Orkney; 24,327 ac., pop. 1357; comprises the S. portion of Hoy island, and the whole of Flotta and Pharay islands.

Wallsend, mun. bor. and par., with ry. sta., N. E. R., Northumberland, on river Tyne, at end of Roman wall, 4 miles NE. of Newcastle—mun. bor. and par., 1158 ac., pop. 20,918; P.O., T.O. The town takes its name from its position at the E. end of the Roman Wall, and has yielded Roman pottery, inscriptions, coins, and an altar to Jupiter. It was formerly noted for its coal-workings, exhausted in 1853; here aluminium is manufactured. There are coal mines in the vicinity.

Wallstown, par., N. co. Cork, on river Awbeg, 7 miles NE. of Mallow; 3056 ac., pop. 246.

Wallyford, colliery vil., Edinburghshire, 1½ mile SE. of Musselburgh; pop. 673.

Walmer, urb. dist., town, and par., with ry. sta., SE. & C. R., on E. coast of Kent, 2 miles SW. of Deal by rail—urb. dist. and par., 880 ac., pop. 5614; P.O., T.O. Walmer is an ancient place, and is a member of the Cinque Port of Sandwich. It consists of 2 parts, Lower and Upper, has many pleasant residences, and is much resorted to during the bathing season. **Walmer Castle,** built by Henry VIII., has long been regarded as the official residence of the Lord Warden of the Cinque Ports. The Duke of Wellington, as Warden, resided here every autumn from 1829 until his death in 1852. In the town are cavalry, infantry, and marine hospital barracks, and a garrison school. W. formed part of the parl. bor. of Sandwich, which was disfranchised in 1885.

Walmer Bridge, vil., 6 m. SW. of Preston, Lancashire; P.O.

Walmersley and Shuttleworth, par. and vil., SE. Lancashire, 4 miles N. of Bury; 3139 ac., pop. 711; vil., near Summerseat sta., and 2¼ m. N. of Bury; P.O., T.O.; contains Shuttleworth Mill, paperworks, and cotton and woollen mills and bleachworks.

Walmley, eccl. dist. and vil., Sutton Coldfield par., Warwickshire—dist., pop. 813; vil., 7 miles NE. of Birmingham; P.O.

Walmsgate, par., Lincolnshire; 827 ac., pop. 64; **Walmsgate Hall,** seat, is 7 miles SE. of Louth.

Walmsley, eccl. dist., Bolton le Moors par., SE. Lancashire, 3 miles N. of Bolton; pop. 4398.

Walney, Isle of, island and eccl. dist., Dalton in Furness par., N. Lancashire, in parl. bor. of Barrow in Furness; pop. 975; P.O., called **Walney;** is separated from Lower Furness by a narrow strait, and is 8 miles long and 1 mile wide; on SE. point is **Walney Lighthouse,** 60 ft. high, with revolving light 70 ft. above high water and seen 13 miles. See also VICKERSTOWN.

Walney Scar, N. Lancashire, 3 miles SW. of Coniston; alt., 2000 ft.

Walpen Chine, ravine, on S. coast of Isle of Wight, 2½ miles NW. of Niton; **Walpen Cliff** is 190 ft. high.

Walpole.—ry. sta., M. & G. N. Jt. R., Norfolk, in W. of co., 2½ miles SE. of Long Sutton and 8½ miles W. of King's Lynn. See WALPOLE ST. ANDREW and WALPOLE ST. PETER.—**2. Walpole,** par., vil., and ry. sta. Mid Suffolk Light Ry., E. Suffolk—par., 1675 ac., pop. 348; vil., 2½ miles SW. of Halesworth; P.O.

Walpole St. Andrew, par. and vil., Norfolk—par., 2419 ac., pop. 570; vil., 1½ mile SW. of Walpole sta. and 8¾ miles SW. of King's Lynn; P.O.; Walpole gives the title of baron to Earl of Orford.

Walpole St. Peter, par. and vil., Norfolk—par., 7125 ac., pop. 1147; vil., 2½ miles SW. of Walpole sta. and 1 mile S. of Walpole St. Andrew; P.O.

Walreddon House, seat, Dartmoor, Devon, 2 miles S. of Princetown.

Walsall, parl. and co. bor., market town, and par., with ry. stas., L. & NW. R. and M. R., Staffordshire, 8 miles NW. of Birmingham—parl. and co. bor. and par., 7480 ac., pop. 86,430. Market days, *Tuesday* and *Saturday.* The bor. extends into Rushall par. Walsall is an ancient place, but has risen into importance only in modern times. Situated on the margin of the South Staffordshire coalfield, it has great advantages for carrying on the iron manufacture, and it produces saddlers' ironmongery, saddles, harness, and all kinds of leather goods. It has also numerous iron and brass foundries, tanneries, and corn mills; while in the vicinity are extensive coal mines and limestone quarries. There are three annual fairs. It has several spacious streets and good public buildings, including the Guildhall, Agricultural Hall, Cottage Hospital, Science and Art Institute, &c. There are six public parks, the largest of which is the Arboretum. The foundation-stone of the new Town Hall was laid by H.R.H. Prince Christian of Schleswig-Holstein in May 1902. Walsall was made a mun. bor. in the time of Henry IV., a parl. bor. in 1832, and a co. bor. in 1888; it returns 1 member to Parliament. The parliamentary constituency contains 14,055 electors.

Walsall Wood, par. with ry. sta., L. & NW. R., Staffordshire, 3 miles NE. of Walsall, in Brownhills urb. dist.; 1551 ac., pop. 6492; P.O., T.O.

Walscot, ham., 3 miles NW. of North Molton, Devon.

Walsden, eccl. dist. and ry. sta., L. & Y. R. (alt., 509 ft.), Rochdale par., SE. Lancashire, 2 miles S. of Todmorden and 7 NE. of Rochdale; pop. 4241; P.O., T.O.; has cotton mills, chemical works, collieries, and quarries. See TODMORDEN.

Walsgrave on Sowe, par., Warwickshire, 4 miles NE. of Coventry; 2713 ac., pop. 1462; P.O.

Walsham, North, urb. dist., par., and market town, with ry. stas., G. E. R. and M. & G. N. Jt. R., Norfolk, 16 miles N. of Norwich and 5½ miles NE. of Aylsham—urb. dist. and par., 4256 ac., pop. 3981; P.O., T.O. Market day, *Thursday.* North Walsham is situated on a gentle eminence between the rivers Ant and Bure, and has an ancient church, a grammar school, a corn exchange, and a market cross which dates from the time of Edward III. The town was nearly destroyed by fire in 1600. On the Ant are several mills, and in the town are agricultural implement works. An agricultural show is held alternately with Aylsham.

Walsham, South, par. and vil., Norfolk—3213 ac., pop, 557; vil., 4 miles NE. of Brundall sta. and 9 NE. of Norwich; P.O.

Walsham le Willows, par., vil., and seat, W. Suffolk—par., 2817 ac., pop. 1038; vil., 4 miles E. of Ixworth and 8½ NW. of Stowmarket; P.O., T.O.

Walshaw, hamlet, 4 miles NW. of Hebden Bridge, N. div. West-Riding Yorkshire.

Walshaw Hall, seat, Lancashire, 2 m. NW. of Bury.

Walshes Manor House, old mansion, 2 miles E. of Rotherfield, Sussex.

Walsh Island, ham., 5½ m. W. of Clonbulloge, E. King's co.; P.O.

Walshford, ham., E. div. W. R. Yorkshire, on river Nidd, 3 miles NE. of Wetherby; the Nidd is here crossed by **Walshford Bridge.** See RIBSTON, GREAT, WITH WALSHFORD.

Walshtown, ham., E. co. Cork, 5 m. N. of Middleton.

Walsingham (Great, or Old), par. and vil., Norfolk, 1 m. NE. of Walsingham; par., 2448 ac., pop. 374; has agricultural implement works; P.O.

Walsingham (Little, or New), par. and town with ry. sta., G. E. R., Norfolk, on river Stiffkey, 4½ miles S. of Wells and 31 NE. of King's Lynn; par., 988 ac., pop. 867; P.O., T.O. In the grounds of **Walsingham Abbey** are the ruins of an Augustinian priory of 12th century, and a little

S. are the remains of a Franciscan convent founded about 1350. The shrine of Our Lady of Walsingham was long famous, and attracted many distinguished pilgrims, one of the last of whom was Henry VIII.

Walskel, lough, 1½ m. long, W. Donegal, 4 m. NW. of Dungloe.

Walsoken, urb. dist., par., and town, on border of Norfolk, 1 mile NE. of Wisbech, of which it is a suburb—urb. dist. (containing also W. Hungate), 4908 ac., pop. 3250; par., 4867 ac., pop. 3240; P.O., and P.O. at **New Walsoken;** is connected with Wisbech by a bridge over the Nen.

Walsoken Hungate, par., Norfolk, in urb. dist. of Walsoken; 41 ac., pop. 10.

Walston, par., Lanarkshire, on river South Medwin; 4366 ac., pop. 283; the church stands 5½ miles N. of Biggar.

Walsworth Hall, seat, in co. and 2 m. N. of Gloucester.

Walsworth, par., Hertfordshire, 1 mile NE. of Hitchin; 1051 ac., pop. 341.

Walterstone.—par., Herefordshire, in SW. of co., 4½ miles SW. of Abbey Dore; 1254 ac., pop. 124.—**2. Walterstone,** hamlet, Glamorgan, in SE. of co., 4 miles SE. of Cowbridge.—**3. Walterstone,** hamlet, Glamorgan, in W. of co., 11 miles W. of Swansea.

Walterstown.—par., in co. and 3 miles SW. of Kildare; 1478 ac., pop. 185.—**2. Walterstown,** hamlet, 7 miles SE. of Navan, E. co. Meath.

Waltham.—par. and vil., Kent—par., 3236 ac., pop. 345; the vil. is 7 m. SW. of Canterbury; P.O.—**2. Waltham,** 5 miles NE. of Melton Mowbray, Leicestershire; P.O., T.O.; iron ore is worked. See WALTHAM ON THE WOLDS.—**3. Waltham,** small market town and par. with ry. sta., G. N. R., Lincolnshire, 4½ miles S. of Grimsby by rail and within its parliamentary limits; 2196 ac., pop. 740; P.O., T.O. Market day, *Tuesday.* **Waltham Hall** is a seat.

Waltham, Bishops, Hants. See BISHOPS WALTHAM.

Waltham, Bright, Berks. See BRIGHTWALTON.

Waltham, Cold, Sussex. See COLDWALTHAM.

Waltham, Great, par. and vil., Essex—par., 7471 ac., pop. 2021; vil., on river Chelmer, 4 m. N. of Chelmsford; P.O., T.O. Captain Chamier (1796–1870), the novelist, resided at **Waltham House.**

Waltham, Little, par. and vil., Essex—par., 2310 ac., pop. 646; vil, 1 mile SE. of Great Waltham and 3½ m. N. of Chelmsford; P.O., T.O.

Waltham, North, par. and vil., Hants—par., 1958 ac., pop. 377; vil., 6 miles SW. of Basingstoke; P.O., T.O.

Waltham, Up, par. Sussex. See UPWALTHAM.

Waltham, White, par., Berks, in E. of co., 3 miles SW. of Maidenhead; 2643 ac., pop. 850.

Waltham Chase, vil., 2 m. SSE. of Bishops Waltham, S. Hampshire; P.O. Here is a large heathery tract comprising nearly 2000 acres.

Waltham Cross, eccl. dist., vil., and ry. sta. (**Waltham Cross and Abbey**), G. E. R., Cheshunt par., Herts, in SE. of co., on S. side and wholly in town of Cheshunt; pop. 5291; P.O., T.O.; takes its name from a "Queen Eleanor's cross" of Edward I., restored in 1833; the sta. serves for the town of Waltham Abbey (in Essex), 1 m. E.

Waltham Forest, old name of Epping.

Waltham Holy Cross, urb. dist., market town, and par., Essex, in W. of co., on left bank of river Lea, 1 mile E. of **Waltham Cross and Abbey** sta., G. E. R., and 15 miles N. of Liverpool Street sta., London; urb. dist. and par. (Waltham Abbey), 11,017 ac., pop. 6549; P.O., T.O., called **Waltham Abbey,** and P.O. at **Waltham New Town.** Waltham Abbey has mfrs. of gunpowder, cordite, small arms, &c. Of the old abbey, which originated in a church founded by the standard-bearer of Canute, made collegiate in 1062 by Harold, and converted into a mitred Augustinian abbey in 1177 by Henry II., the nave of the church (now the parish church) and the lady chapel remain.

Waltham Place, seat, ½ m. E. of White Waltham, SE. Berkshire.

Waltham New Town. See WALTHAM HOLY CROSS.

Waltham St. Lawrence, par. and vil., Berks, in E. of co.—par., 3640 ac., pop. 867; vil., 2½ miles NE. of Twyford; P.O.; near the vil. is **Waltham Place,** seat; Roman relics have been found here.

Waltham on the Wolds, par. and vil., Leicestershire—par., 2797 ac., pop. 538; vil., 5 miles NE. of Melton Mowbray; P.O., T.O., called **Waltham;** has a cattle and horse fair. There are iron ore mines in vicinity.

Walthamstow, urb. dist., par., and ry. stas. (**St. James's Street, Hoe Street, Wood Street**), G. E. R., Essex, in SW. of co., 6 miles NE. of Liverpool Street station, London, by rail; urb. dist. and par., 4343 ac., pop. 95,131; the rapid growth of the population of Walthamstow is due to its proximity to London.

Walthamstow (or **South Western**) **Division,** parl. div. of Essex; pop. 185,549.

Walton, par., Bucks, in NE. of co., 4½ miles S. of Newport Pagnell; 772 ac., pop. 84; contains **Waltham Hall,** seat—**2. Walton,** par. and seat, Cheshire. See WALTON INFERIOR, &c.—**3. Walton,** par. and vil., Cumberland—par., 3813 ac., pop. 318; vil., on river Irthing, 2½ miles N. of Brampton; P.O., T.O.; in vicinity is **Walton Hall,** seat.—**4. Walton,** par. and vil., Derbyshire, 3 miles SW. of Chesterfield, in Brampton and Walton urb. dist.; 2360 ac., pop. 513; near the vil. is **Walton Hall,** seat; P.O.—**5. Walton,** ry. sta. (**Barton and Walton**), L. & NW. R., Derbyshire, 4 miles SW. of Burton on Trent. See WALTON UPON TRENT.—**6. Walton,** ry. sta., L. & NW. R., SW. Lancashire, at Walton on the Hill, 5½ miles N. of Lime Street station, Liverpool; P.O., T.O. See WALTON ON THE HILL.—**7. Walton,** NE. Lancashire. See WALTON LE DALE.—**8. Walton,** Leicestershire; P.O. See KIMCOTE AND WALTON.—**9. Walton,** Lincolnshire. See SPITTLEGATE, &c.—**10. Walton,** par. and pl. with ry. sta., M. R., Northamptonshire, 2½ miles NW. of Peterborough; 940 ac., pop. 556; P.O.—**11. Walton,** hamlet, Northamptonshire, 5 miles SW. of Brackley.—**12. Walton,** par., Radnorshire; P.O., T.O. See WALTON AND WOMASTON.—**13. Walton,** par. and vil., Somerset, 3 miles SW. of Glastonbury; 3163 ac., pop. 421; P.O.—**14. Walton,** hamlet, in co. and 3 miles SE. of Stafford; P.O.—**15. Walton,** par. and vil., E. Suffolk—par. (in urb. dist. of Felixstowe and Walton), 2021 ac., pop. 3095; vil., 3½ miles NE. of Harwich and 10 SE. of Ipswich; P.O., T.O.—**16. Walton,** 4 miles NW. of Reigate, Surrey. See WALTON ON THE HILL.—**17. Walton and Hersham,** ry. sta., L. & SW. R., Surrey, 2½ miles NE. of Weybridge. See WALTON ON THAMES.—**18. Walton,** hamlet and seat, Warwickshire, 3 miles NW. of Kineton; in vicinity is **Walton Hall,** seat.—**19. Walton,** par., E. div. W. R. Yorkshire, 2½ m. SE. of Wetherby; 1550 ac., pop. 203; P.O. **W. Hall** is a seat.—**20. Walton,** par. and vil. (ry. sta., **Sandal and Walton**, M. R.), S. div. W. R. Yorkshire; 1823 ac., pop. 745; vil., 3 miles SE. of Wakefield; P.O.; **Walton Hall,** seat, is 1 mile from the sta., and contains a fine museum open to the public.

Walton, East.—par., Norfolk, 1½ mile N. of Narborough sta. and 8 miles SE. of King's Lynn; 2669 ac., pop. 148.—**2. Walton, East,** par., Pembrokeshire, 7 miles NE. of Haverfordwest; 2076 ac., pop. 186.

Walton, Higher, eccl. dist., Blackburn par., NE. Lancashire, 2½ miles SE. of Preston; pop. 2640; P.O.

Walton, Little, hamlet, Warwickshire, in NE. of co., 5 miles N. of Rugby.

Walton, West.—par. and vil., Norfolk—par., 5512 ac., pop. 864; vil., 3 miles N. of Wisbech; P.O.; also P.O., called **Walton Highway.**—**2. Walton, West,** par., Pembrokeshire, on St. Bride's Bay, 6½ miles SW. of Haverfordwest; 1333 ac., pop. 402.

Walton Cardiff, par. and vil., Gloucestershire; 649 ac., pop. 55; **Walton House,** seat, is 1 m. SE. Tewkesbury.

Walton D'Eiville, eccl. dist., Wellesbourne par., Warwickshire, near Stratford on Avon; pop. 194.

Walton Division, parl. div. of bor. of Liverpool; pop. 50,823.

Walton Grove, seat, 2 m. SW. of West Molesey, N. Surrey.

Walton Highway, Norfolk, 3 miles N. of Wisbech; P.O. See WALTON, WEST.

Walton Inferior and **Walton Superior,** 2 pars., Cheshire, 2 miles S. of Warrington—Walton Inferior, 542 ac., pop. 719; P.O.; Walton Superior, 438 ac., pop. 215; P.O., T.O., called **Walton Higher; Walton Hall** is a seat.

Walton Junction, ry. sta., L. & Y. R., SW. Lancashire, at Walton on the Hill, 3 miles NW. of Exchange station, Liverpool.

Walton Superior. See WALTON INFERIOR, &c.

Walton and Womaston, par., Radnorshire, 3 miles SE. of New Radnor; 1259 ac., pop. 162.

Walton in Gordano, coast par. and vil., Somerset—par., 1190 ac., pop. 731; vil., 1½ mile NE. of Clevedon; P.O.; **Walton Castle,** once the property of the Mortimers, the Seymours, and others, is now an extensive ruin.

Walton in Knaptoft, vil., S. Leicestershire, 4 miles NE. of Lutterworth.

Walton le Dale, urb. dist. and par., NE. Lancashire, on river Ribble, 2 miles SE. of Preston; 4658 ac., pop. 11,271; P.O., T.O.; has cotton mills, ironfoundries, and cornmills; market gardening is also carried on; **Walton Lodge** and **Walton Hall** are seats.

Walton le Soken. See WALTON ON THE NAZE.

Walton on Thames, urb. dist., par., suburban town, with ry. sta. (**Walton and Hersham**), L. & SW. R., Surrey—urb. dist. and par., 6859 ac., pop. 10,329; vil., 5 m. SW. of Kingston and 17 SW. of London by rail; P.O., T.O. A stone bridge of great length, across two channels of the Thames, about ¼ m. W. of the town, connects it with Lower Halliford in Middlesex. **W.** is celebrated for its splendid views of the Thames; it is a great resort of anglers and tourists; it contains numerous fine villas. The church contains Roubilliac's finest monument, and on a stone are carved the celebrated lines attributed to Queen Elizabeth, by which she evaded a clear declaration on the Real Presence. The old Manor House, home of the regicide, John Bradshaw, is at the N. end of the town. Here were the celebrated Cowey Stakes; they are considered almost universally as marking the spot where Julius Cæsar crossed the Thames in pursuit of Cassivelaunus.

Walton on the Hill.—town with ry. sta., C. L. C. R., SW. Lancashire; this area has been added to the City of Liverpool, is a civil par., and contains 1944 ac., pop. 54,615.—**2. Walton on the Hill,** par. and ry. sta. (**Tadworth and Walton on the Hill**), SE. & C. R., Surrey, 4 miles NW. of Reigate; 2608 ac., pop. 839; P.O., T.O.; on **Walton Heath** were discovered in 1772 the remains of a Roman villa; **Walton Court,** now a farmhouse, was the residence of Anne of Cleves after her divorce. **Walton Park** is a seat.

Walton on the Naze, urb. dist., town, and par., with ry. sta., G. E. R., Essex, in NE. of co., 7 miles S. of Harwich, 18 miles SE. of Colchester and 70 NE. of London by rail—urb. dist. and par. (**Walton le Soken**), 2065 ac., pop. 2014; P.O., T.O. Walton is a rapidly growing watering-place, with a pier and esplanade, and a fine beach of firm sands affording excellent and safe bathing. The church is modern, the ancient building, together with the churchyard and nearly all the old village, having been swallowed up by the sea. The cliffs abound in fossils and antediluvian remains; coastguard and lifeboat station. Is a calling-place for steamers from London during the season.

Walton on the Wolds, par. and vil., Leicestershire, 2 miles NE. of Barrow on Soar; 1549 ac., pop. 192; P.O., called **Walton-le-Wolds.**

Walton upon Trent, par. and vil. (ry. sta. **Barton and Walton,** M. R.), Derbyshire—par., 2377 ac., pop. 407; vil., on r. Trent, 4 m. SW. of Burton on Trent; P.O., T.O., called **Walton-on-Trent;** in vicinity is **Walton Hall,** seat.

Walwick, hamlet, Northumberland, 4 miles NW. of Hexham; **Walwick Grange,** once the seat of the Errington, is now a farmhouse.

Walwins Castle, par., Pembrokeshire. See WALWYNS CASTLE.

Walworth.—par., Durham, 4½ miles NW. of Darlington; 2156 ac., pop. 122; **Walworth Castle** is an Elizabethan mansion.—**2. Walworth,** dist. and ry. sta. (**Walworth Road**), SE. & C. R., in S. of London, between Southwark and Camberwell; pop. 59,966; the sta. is 1½ mile S. of Waterloo station, London.

Walworth Division, parl. div. of bor. of Newington, Surrey; pop. 59,181.

Walworth House, seat, N. co. Londonderry, 4½ m. W. of Limavady.

Walwyns Castle, par., Pembrokeshire, in SW. of co., 7 miles SW. of Haverfordwest; 3297 ac., pop. 369; contains Silverhill vil. and has some traces of an ancient castle.

Wambrook, par. and vil., SE. Somerset—par., 1867 ac., pop. 201; vil., 2 miles SW. of Chard; P.O., also P.O. at **Higher Wambrook.**

Wampherflat, seat, in co. and near Lanark.

Wamphray, par. and ry. sta., C. R. (alt., 255 ft), Dumfriesshire, on river Annan and Wamphray Water—par., 13,133 ac., pop. 396; ry. sta., 5 miles SE. of Beattock and 9 N. of Lockerbie; P.O.

Wampool, river, Cumberland; rises near Caldbeck and flows 16 miles NW. to Morecambe Bay.

Wamses, N. and **S.,** two of the Farne Islands, off the coast of Northumberland, 3½ m. NE. of Bamburgh Castle.

Wanborough.—par., seat, and ry. sta., L. & SW. R., Surrey, 3½ miles W. of Guildford; 1879 ac., pop. 266; P.O., T.O.—**2. Wanborough,** par. and vil., Wilts—par., 4514 ac., pop. 806; vil., 4 m. SE. of Swindon; P.O., T.O.

Wandell and Lamington, par., Lanarkshire, on river Clyde; 12,830 ac., pop. 362; contains Lamington, vil. with ry. sta., 6 miles SW. of Biggar. **Lamington House** is a seat.

Wandesley, hamlet, Notts, 9 miles NW. of Nottingham.

Wandle, river, Surrey; rises near Croydon, and flows 9 miles NW. to the Thames at Wandsworth.

Wandsford. See WANSFORD.

Wandsworth, parl. bor., met. bor., and par., in co. of London, with ry. stas. (**W. Town**) L. & SW. R., on r. Wandle, at its influx into the Thames, 5 m. SW. of Waterloo sta., London, by rail—parl. bor., 8136 ac., pop. 179,877; met. bor. (including also the pars. of Clapham, Tooting-Graveney, Streatham, and Putney), 9130 ac., pop. 232,034; par., 2449 ac., pop. 68,403. Wandsworth is mentioned in Domesday Book, and became a seat of several important manufactures introduced by refugee Frenchmen after the revocation of the Edict of Nantes; the present industries include oil-mills, dye-works, paper-works, calico printing, hat making, brewing, &c. The Surrey County Lunatic Asylum, Surrey County Prison, the Royal Hospital for Incurables, and other institutions, and the open space of **W. Common,** are here. Wandsworth returns 1 member to Parliament; it was made a parl. bor. in 1885. The parliamentary constituency contains 25,155 electors; it was at **W.** that the Nonconformists first set up a Presbyterian congregation near London, and issued (1572) the principles of worship and church government known as the "Orders of Wandsworth."

Wandsworth Common, ry. sta., L. B. & S. C. R., in outskirts of Balham and co. of London, near S. end of Nightingale Lane, and 4¼ m. from Victoria station.

Wandsworth Road, ry. sta., SE. & C. and L. B. & S. C. Rys., in Clapham (Larkhall Rise), 2 m. S. of Victoria sta.

Wangford.—par. and vil., E. Suffolk, in NE. of co—par., 897 ac., pop. 576; vil., 3½ miles NW. of Southwold; P.O., T.O. Here are rabbit warrens from which large numbers of rabbits are supplied to the London and other markets.—**2. Wangford,** par., W. Suffolk, in NW. of co., 3 miles SW. of Brandon; 3285 ac., pop. 38.

Wanlip, par., Leicestershire, on river Soar, 1½ mile W. of Syston; 977 ac., pop. 110; contains **W. Hall.**

Wanlock Dod, mt., S. Lanarkshire, 1¼ m. SW. of Leadhills; alt., 1808 ft.

Wanlockhead, *quoad sacra* par. and mining vil. with ry. sta., C. R., Sanquhar par., Dumfriesshire—*quoad sacra* par., pop. 624; vil., at border with Lanarkshire, on Wanlock Water, 1½ mile SW. of Leadhills and 7¼ miles SW. of Elvanfoot ry. sta.; pop. 624; P.O., T.O.; the lead mines were opened about 1680.

Wannerton, hamlet, Worcestershire, 1 mile SE. of Kidderminster.

Wans House, on Wansdyke, 3 m. SW. of Calne, Wiltshire. Many Roman remains have been found at this spot, near which was the Roman station of *Verlucio.*

Wansbeck, river, Northumberland; rises 5 miles SE. of Bellingham, and flows E. past Morpeth to the sea at Cambois; is 23 miles long.

Wansbeck Division, parl. div. of Northumberland; pop. 80,639.

Wansdyke, ancient British road, 80 miles long, from Andover in Hants, W. through Wilts, to Portishead in Somerset; was originally called Wodensdic, and was made by the Belgæ as their north boundary.

Wansfell Pike, mountain ridge (1 mile long), Westmorland, in W. of co., at head of Windermere; 1581 ft.; on its S. declivity is a villa in which Mrs. Hemans (1794-1835), the poetess, resided.

Wansford.—par. and vil. with ry. stas. (**Wansford and Wansford Road**), L. & NW. R., Northamptonshire—par., 396 ac., pop. 67; vil., on river Nen, 8 m. W. of Peterborough; P.O., T.O.—**2. Wansford,** par. and vil., E. R. Yorkshire—par., 973 ac., pop. 192; vil., 3 miles SE. of Driffield; P.O.

Wansley.—ham., Devon, 5 m. SE. of Torrington.—**2. Wansley,** ham., Dorset, near Beaminster.

Wansley Hall, seat, 1½ mile N. of Brinsley, Notts.

Wanstead, urb. dist., town, and par., Essex, with ry. sta. (**Snaresbrook and Wanstead**), G. E. R.—urb. dist. and par., 1679 ac., pop. 9179; town, 1½ mile NW. of Ilford and 7 miles NE. of London. Wanstead contains many fine residences. **W. Flats,** in the vicinity, is an open-air space.

Wanstead Park, ry. sta., M. & L. & T. & S. R., Forest Gate, Essex. **W. Park** is 1 mile N. of the station.

Wanswell Green, ham., 1½ m. N. of Berkeley, Gloucester; P.O., called **Wanswell.**

Wanstrow, par. and vil. with ry. sta., G. W. R. (alt., 500 ft.), Somerset—par., 2099 ac., pop. 303; vil., 7 miles E. of Shepton Mallet by rail and 5½ SW. of Frome; P.O., T.O.

Wantage, urb. dist., market town, and par., with ry. sta. (**W. Road,** 2½ m. NE.), G. W. R. (between which and Wantage is a steam tram.), Berks, in White Horse Vale, on Wilts and Berks Canal, 9 miles SW. of Abingdon—urb. dist. and par., 2478 ac., pop. 3766; P.O., T.O. Market day, *Wednesday.* Wantage is an agricultural town, with an old church, a grammar school, a town hall, and a corn exchange. It is distinguished as the birthplace, in 849, of King Alfred, to whom, in 1877, a statue was erected in the market-place. Bishop Butler (1692–1752), author of the "Analogy of Religion," was also a native.

Wanthwaite, hamlet, 1 mile S. of Threlkeld, Cumberland; **Wanthwaite Bridge** here crosses St. John's Beck; **Wanthwaite Crags,** ¾ mile SE. of the hamlet, are very picturesque.

Wantisden, par., E. Suffolk, 3 miles SE. of Wickham Market; 2133 ac., pop. 79; contains **Wantisden Hall,** seat.

Wanton Walls, Edinburghshire. See NEW CRAIGHALL.

Wapley, hamlet, North-Riding Yorkshire, 8 miles E. of Guisborough.

Wapley Hill, eminence with ancient camp, on border of Herefordshire and Radnorshire, 3 miles SE. of Presteigne; the camp is of great extent, and commands splendid prospects of the surrounding country; alt., about 1000 ft.

Wapley and Codrington, par., Gloucestershire, 2 miles SE. of Yate ry. sta.; 2598 ac., pop. 399.

Waplington, par., East-Riding Yorkshire, 3 miles SW. of Pocklington; 813 ac., pop. 30. **W. Hall** is a seat.

Wappenbury, par., Warwickshire, 4½ miles NE. of Leamington; par., 953 ac., pop. 62.

Wappenham, par., seat, and vil., with ry. sta., Northampton and Banbury Junction Ry., Northamptonshire—par., 2313 ac., pop. 383; vil., 4 miles SW. of Towcester; P.O.

Wapping, par. and eccl. dist. with ry. sta., E. L.R., co. of London, on river Thames, in met. bor. of Stepney—41 ac., pop. 2125; dist. (extending into St. George in the East par.), pop. 3688; the sta. is 1½ mile SE. of Fenchurch Street sta., London; the London Docks are at Wapping.

War Hill, 7 miles SW. of Bray, N. co. Wicklow; alt., 2250 ft.

Warberry Hill, eminence, Devon, near Torquay; extensive and beautiful prospects are obtained from its summit.

Warbleton, par. and vil., Sussex—par., 6226 ac., pop. 1359; vil., 6 miles N. of Hailsham; P.O., T.O.; remains of an Augustinian canonry (time of Henry IV.) are embodied in a farmhouse.

Warblington, urb. dist. and par., Hants—par., 2671 ac., pop. 3639; the vil. is 1 mile SE. of Havant; **Warblington Castle,** built prior to the reign of Henry III., was reconstructed in the reign of Henry VII., and is now a ruin.

Warborne, hamlet and seat, Hants, 2 miles N. of Lymington.

Warborough, par. and vil., Oxfordshire, in S. of co.—par., 1697 ac., pop. 585; vil., 3 miles N. of Wallingford; P.O., T.O.

Warboys, par. and vil. with ry. sta., G. E. R., Huntingdonshire, in E. of co.—par., 8435 ac., pop. 1758; vil., 3½ miles SE. of Ramsey; P.O., T.O.

Warbstowe, par., Cornwall, 8 miles NW. of Launceston; 4151 ac., pop. 375; contains an ancient barrow with earthwork.

Warburton, par. and vil. (ry. sta., **Heatley and Warburton,** L. & NW. R.), Cheshire—par., 1872 ac., pop. 403; vil., on rivers Mersey and Bollin, 5 miles NW. of Altrincham; P.O.

Warcop, par. and vil. with ry. sta., N. E. R., Westmorland, in NE. of co.—par., 11,468 ac., pop. 642; vil., on river Eden, 5 miles SE. of Appleby; P.O., T.O. **W. Hall** is a seat.

Ward, par., in co. and 7 miles NW. of Dublin, on Ward rivulet; 1347 ac., pop. 83; P.O., called **The Ward.** The rivulet flows 6 miles E. to the river Broadmeadow at Swords.

Ward End, eccl. dist., Aston par., Warwickshire, on NE. side of Birmingham; pop. 1966; P.O.; contains **Ward End Hall,** seat.

Ward Hill.—Pomona, Orkney; alt., 880 ft.—**2. Ward Hill,** Hoy Island, Orkney; alt., 1564 ft.

Ward Hill, 3 m. E. of Athboy, W. co. Meath; alt., 390 ft.

Ward Law, mountain, Selkirkshire, 1 mile N. of Ettrick church; alt., 1951 ft.

Ward River, stream, co. Dublin, joins the Broad Meadow Water, 1 m. N. of Swords.

Ward of Bressay, hill, Bressay, Shetland Isles; alt., 742 ft.

Ward of Cruden, Aberdeenshire. See PORT ERROL.

Warden, or **Old Warden.**—par. and vil., Bedfordshire; P.O., T.O., called **Old Warden;** in vicinity is **Warden House,** seat. See OLD WARDEN.—**2. Warden,** par., Kent, 7 miles E. of Queenborough; 207 ac., pop. 13.—**3. Warden,** par. and vil., Northumberland, in S. of co.—par., 3423 ac., pop. 863; vil., at confluence of rivers North Tyne and South Tyne, 3 miles NW. of Hexham; has collieries and limestone quarries.

Warden, Chipping. See CHIPPING WARDEN.

Warden Law, par., 2½ miles E. of Houghton le Spring, Durham; 499 ac., pop. 82.

Wardhouse, ry. sta., G. N. S. R., and seat, on E. border of Kennethmont par., Aberdeenshire, 10 m. SE. of Huntly and 31 m. NW. of Aberdeen; the seat is 1½ m. NW. of sta.

Wardie, part of Granton, Edinburghshire, on Firth of Forth.

Wardington, par. and vil., Oxfordshire, in N. of co.—par., 2670 ac., pop. 569; vil., 4 miles NE. of Banbury; P.O., T.O.

Wardlawhill, *quoad sacra* par., Rutherglen par., Lanarkshire; pop. 4328; P.O.

Wardle.—par., Cheshire, 5 miles NW. of Nantwich; 1062 ac., pop. 193.—**2. Wardle,** urb. dist. and par., SE. Lancashire, on NE. side of Rochdale; urb. dist. and par., 3192 ac., pop. 4427; P.O.

Wardleworth, dist. with ry. sta., L. & Y. R., Rochdale par., SE. Lancashire, on N. side and in bor. of Rochdale.

Wardley.—par. and vil., Rutland, in SW. of co., 2½ miles W. of Uppingham; 748 ac., pop. 45.—**2. Wardley,** ry. sta. (**Moorside and Wardley**), L. & Y. R., SE. Lancashire, ½ m. W. of Swinton.

Wardley Colliery, ham., 4 miles SE. of Gateshead, Durham; P.O.

Wardlow, par. and vil., Derbyshire, 2 miles SE. of Tideswell; 626 ac., pop. 119; **Wardlow Hay Cop** (1227 ft.) is an eminence affording a fine view of Cressbrook Dale.

Wardlow Mires, pl., 2½ m. E. of Tideswell, Derbyshire.

Wardour, par. and vil., Wilts, 2 miles SW. of Tisbury; 2015 ac., pop. 824; **Wardour Castle,** the seat of Lord Arundell of Wardour, stands in a park 5 miles in circuit, and contains a valuable collection of pictures and other works of art.

Wards, hamlet, 1 m. NE. of Ivinghoe, Bucks.

Wardy Hill, hamlet, Cambridgeshire, 6 miles NW. of Ely.

Wards Stone, cairn, marking highest point of Littledale Fells, N. Lancashire, 7 m. SE. of Lancaster; alt., 1836 ft.

Ware, urb. dist., town, and par., with ry. sta., G. E. R., Herts, in E. of co., on river Lea, 2 miles NE. of Hertford and 24½ N. of London by rail; urb. dist. and par. (**Ware Urban**), 629 ac., pop. 5573; P.O., T.O. The chief industries are malting and brickmaking. The Ware malting establishments supply most of the London breweries. Among other buildings at Ware are St. Edmund's College (1795), with church by the elder Pugin, and the remains of a 13th century priory. The great bed of Ware, mentioned by Shakspere, is now at Rye House, about 4 miles from the town. **Ware Rural,** par., adjoining the above; 4208 ac., pop. 883. **Ware Park** and **Ware Priory** are seats.

Wareham, mun. bor. and market town with ry. sta., L. & SW. R., Dorset, between the Piddle and the Frome, near their influx to a creek of Poole harbour, 15 miles E. of Dorchester; 124 ac., pop. 2112; P.O., T.O. Market day, *Tuesday.* The town comprises the parish of Wareham Lady St. Mary; mun. bor. and par., 251 ac., pop. 2003; is a place of great antiquity, which figured in British, Roman, and Saxon times. It is still surrounded on three sides by the old British earth wall. There was at one time a considerable harbour, which became choked up. No vestige remains of the castle. There is a five-arched bridge over the Frome, and a three-arched bridge over the Piddle. Trade is carried on in corn and cattle, and especially in potters' clay; there is a salmon fishery. Horace Walpole (1717–1797) was a native. Wareham

was anciently a borough by prescription (so styled in Domesday Book), and was chartered by Queen Elizabeth. It sent 2 members to Parliament from Edward I. until 1832 (when its parliamentary limits were extended), and 1 member from 1832 until 1885.

Wareham St. Martin, par., Dorset, adjoining above; 8389 ac., pop. 501.

Warehorne, par. and vil., Kent—par., 2928 ac., pop. 346; vil., 7 miles S. of Ashford; P.O.

Warenford, par. and hamlet, Northumberland, 4 miles SE. of Belford; 666 ac., pop. 18.

Warens, seat, Wilts, near Bramshaw.

Warenton, par., Northumberland, 2 miles SE. of Belford; 1585 ac., pop. 93.

Wareside, eccl. dist., Ware and Thundridge pars., Herts, in E. of co., 2 miles NE. of Ware; pop. 625; P.O.

Waresley, par. and vil., in co. and 11 m. S. of Huntingdon; par., 2032 ac., pop. 216; P.O.; in vicinity is **Waresley Park,** seat.

Warfield, par. and vil., Berks, in E. of co.—par., 3435 ac., pop. 2343; P.O., called **Warefield Street**; vil., 5 miles NE. of Wokingham. **Warfield Park** is a seat. **Warfield Hall, Warfield House,** and **Warfield Grove** are other seats in the parish.

Warfleet, hamlet, Devon, near Dartmouth.

Warford, vil., Cheshire. See MARTHALL CUM WARFORD.

Warford, Great, par., Cheshire, 5 miles E. of Knutsford; 1313 ac., pop. 394.

Warford, Little, hamlet, Cheshire, 1 mile SW. of Great Warford.

Wargrave.—par. and vil. with ry. sta., G. W. R., Berks, in E. of co.—par., 4461 ac., pop. 1983; vil., on river Thames, 2 miles N. of Twyford and 3 SE. of Henley on Thames; P.O., T.O.—**2. Wargrave,** ham., 4½ m. SE. of St. Helen's, Lancashire; P.O., T.O.

Warham All Saints, par. and vil., Norfolk—par., 1121 ac., pop. 237; vil., 2 miles SE. of Wells; P.O.

Warham St. Mary, par., Norfolk, adjacent to Warham All Saints; 2069 ac., pop. 60.

Waringsford, pl., 4 miles SE. of Dromore, W. co. Down; P.O.

Waringstown, vil., NW. co. Down, 3 miles SE. of Lurgan; pop. 391; P.O., T.O. Waringstown stands on the property of the Waring family, whose seat is **Waringstown House,** and who introduced the linen mfr. into the district about the year 1667.

Wark.—par. and vil. with ry. sta., N. B. R., Northumberland—par., 23,539 ac., pop. 634; vil., on river North Tyne, 4 miles S. of Reedsmouth and 9 NW. of Hexham; P.O., T.O.—**2. Wark,** hamlet, Northumberland, on river Tweed, 2½ miles SW. of Cornhill; P.O.; **Wark Castle,** noted in border warfare, is now represented by some of the ramparts and outworks.

Warkleigh. See SALTERLEIGH AND WARKLEIGH.

Warkton, par. and vil., Northamptonshire, 2 miles NE. of Kettering; 1924 ac., pop. 233; P.O.

Warkworth.—par., vil., and seaport, with ry. sta., N. E. R., Northumberland, near mouth of river Coquet, 7 miles SE. of Alnwick—par., 1140 ac., pop. 712; P.O., T.O.; Warkworth has an old church; a castle of the Percys, now the property of the Duke of Northumberland; and the ancient hermitage of Bishop Percy's ballad. Herring fishing, salt mfr., and brick-making are carried on.—**2. Warkworth,** par. and vil., Northamptonshire—par., 1329 ac., pop. 59; vil., 1½ mile E. of Banbury.

Warlaby, par., North-Riding Yorkshire, 1½ mile SW. of Northallerton; 768 ac., pop. 43.

Warlands, seat, Isle of Wight, in SW. vicinity of Shalfleet.

Warleggon, par., Cornwall, 6 miles NE. of Bodmin; 2163 ac., pop. 233.

Warleigh.—hamlet, Somerset, 4 miles NE. of Bath; in vicinity is **Warleigh House,** seat.—**2. Warleigh,** seat, Devon, in S. of co., 4 miles N. of Plymouth.

Warley, par., Worcestershire, in Oldbury urb. dist.; 1927 ac., pop. 3724.

Warley, Great, par. and vil., Essex—par., 2891 ac., pop. 1900; vil., 2½ miles S. of Brentwood and Warley sta.; P.O., T.O.; Warley Military Barracks are here. **W. House** and **W. Place** are seats.

Warley, Great, Christchurch, eccl. dist., Great Warley, Shenfield, and South Weald pars., Essex; pop. 6136.

Warley, Little, par., Essex, adjacent to Great Warley; 1595 ac., pop. 778.

Warley Common, Essex, 1 mile S. of Brentwood; P.O., T.O.; has barracks for training army recruits.

Warley Street, hamlet, 1½ mile N. of Great Warley, Essex.

Warlies Park, seat, Essex, in W. of co., 2 miles E. of Waltham Abbey.

Warlingham, par. and vil. with ry. sta., SE. & C. R., Surrey—par., 1703 ac., pop. 2573; vil., 4½ miles SE. of Croydon sta.; P.O., T.O.

Warmanbie, seat, 1½ mile N. of Annan, Dumfriesshire.

Warmfield with Heath, par. and vil. (Warmfield), S. div. W. R. Yorkshire—par., 1616 ac., pop. 1126; vil., 3 miles E. of Wakefield.

Warmingham, par. and vil., Cheshire, 3 miles NE. of Crewe; 2121 ac., pop. 218; P.O.; has brass and iron foundries, brickworks, and tile yards, and mfrs. of agricultural implements.

Warminghurst, par. and vil., Sussex, 10 miles N. of Worthing; 1105 ac., pop. 81.

Warmington.—par. and vil., Northamptonshire—par., 4013 ac., pop. 547; vil., on river Nen, 2½ miles NE. of Oundle; P.O., T.O.—**2. Warmington,** par., vil., and seat, Warwickshire—par., 1809 ac., pop. 269; vil., 4½ m. SE. of Kineton and 5½ NW. of Banbury; P.O.

Warminster, market town and par., with ry. sta., G. W. R., Wilts, on W. border of Salisbury Plain, 9 miles S. of Trowbridge and 20 miles NW. of Salisbury by rail; 6564 ac., pop. 5547; P.O., T.O. Market day, *Saturday.* Warminster derives its name from an ancient nunnery. It has a chapel of time of Edward I., an endowed grammar school, town hall, market house, &c. The making of broadcloth has long ceased, but there is malting, and a considerable local trade. Roman antiquities have been found.

Warmley, eccl. dist. and vil. with ry. sta., M. R., Bitton and Siston pars., Gloucestershire—dist., pop. 2488; vil., 5 miles E. of Bristol; P.O., T.O., and P.O. at **W. Tower,** 1 m. distant.

Warmsworth, par. and vil., S. div. W. R. Yorkshire—par., 1075 ac., pop. 387; vil., 2½ miles SW. of Doncaster; P.O.; in vicinity is **Warmsworth Hall,** seat.

Warmwell, par., Dorset, in S. of co., 5 miles SE. of Dorchester; 1698 ac., pop. 133; P.O.; contains **Warmwell House,** seat.

Warnborough, North, ham., 1 m. NW. of Odiham, Hants.

Warnborough, South, par. and vil., Hants—par., 2654 ac., pop. 291; vil., 6 miles SW. of Winchfield; P.O.; in the vicinity is **Warnborough Park,** seat.

Warndon, par., in co. and 2½ m. NE. of Worcester; 827 ac., pop. 141.

Warnell Hall, seat, Cumberland, 1 mile NE. of Hesket-Newmarket; in vicinity is **Warnell Fell.**

Warner Light-Vessel, Spithead, 4 miles E. of Ryde, Isle of Wight; has revolving light seen 10 miles.

Warnford, or **Warrenford,** par. and vil., Hants—par., 3178 ac., pop. 277; vil., 6 m. NE. of Bishops Waltham; P.O.; **W. Park,** with modernised Elizabethan mansion and ruins of an ancient manor house, is in vicinity.

Warnford, Northumberland. See WARENFORD.

Warnham, par. and vil. with ry. sta., L. B. & S. C. R., Sussex—par., 4960 ac., pop. 1075; vil., 2 miles NW. of Horsham; P.O., T.O.; **Warnham Court,** seat, is in vicinity. Percy Bysshe Shelley (1792–1821) was a native of this parish.

Warningcamp, par., Sussex, 2 miles E. of Arundel; 930 ac., pop. 200.

Warninglid, hamlet, 4 miles W. of Cuckfield, Sussex; P.O., T.O.

Warpsgrove, par., Oxfordshire, 5½ miles SW. of Thame; 335 ac., pop. 30.

Warren.—par., in co. and 5 m. SW. of Pembroke; 1211 ac., pop. 120.—**2. Warren,** hamlet, Somerset, 1 mile E. of Minehead.—**3. Warren,** ry. sta., Wirral Ry., adjoining New Brighton, Cheshire.

Warren, or **Glenariff,** or **Waterfoot,** vil., NE. co. Antrim, on Red Bay, 2 miles S. of Cushendall; pop. 151; P.O., called **Glenariffe.**—**2. Warren,** pl., NE. co. Donegal, 3½ m. NE. of Moville.

Warren, The.—stretch of sand, on coast of Devon, between Starcross and Exmouth.—**2. Warren, The,** tract of heath, in SW. of Isle of Wight, near The Needles.

Warren, The, a sandy tract and golf course, between Malahide and Portmarnock Point, E. co. Dublin.

Warren Burn, river, N. Northumberland; flows into Budle Bay.

Warren House.—par., Suffolk, in Ipswich bor.; 69 ac., pop. 17.—**2. Warren House,** seat, ½ m. E. of Wotton-under-Edge, Gloucestershire.

Warren Point, headland, 1½ m. E. of Minehead, N. Somersetshire.

Warren Point, on N. side of entrance to Lough Foyle, NE. co. Donegal, 3 miles NE. of Moville.

Warrenby, ham., 1½ m. W. of Redcar, N. R. Yorkshire; P.O.

Warrenford. See WARENFORD, also WARNFORD.

Warrenpoint, seaport town, urb. dist., and par., with ry. sta., G. N. I. R., SW. co. Down, on Narrow Water, at the head of Carlingford Lough, 6 miles SE. of Newry—par., 1075 ac., pop. 1396; urb. dist., 593 ac., pop. 1817; P.O., T.O. Warrenpoint is said to derive its name from its site having been a rabbit warren, and the town has risen since 1780. There is a good quay at which large vessels can load and discharge their cargoes. A steamer plies regularly between Warrenpoint and Liverpool. The town is much frequented in the bathing season.

Warren Court, seat, 9 m. E. of Salisbury, Wilts.

Warren's Court, seat, 6 m. SE. of Macroom, co. Cork.

Warrenstown, pl., 2 miles NW. of Drumree ry. sta., and 8 miles SE. of Trim, S. co. Meath; P.O.; in vicinity is **Warrenstown House,** seat.

Warrington.—parl. and co. bor., market town, and par., with ry. stas., L. & NW. R. (**Bank Quay,** high and low level, and **Arpley**), C. L. C. Jt. R. (**Central**), also served by G. W. R., SW. Lancashire, on river Mersey, midway between Liverpool and Manchester—co. bor. and par., 3058 ac., pop. 64,242; parl. bor., 3728 ac., pop. 64,701. Market days, *Wednesday* and *Saturday*. The Mersey is here navigable for vessels of 100 tons, and Warrington has communication, by water and by rail, with all the principal places of Lancashire and Cheshire. The Manchester Ship Canal is here crossed by five bridges. The mfrs. comprise wire-work, pins, files, edge-tools, cotton, leather, glass, soap, &c. Warrington is noted for its ale. There are many fine public buildings, and a public park and gardens. Warrington is an old town (mentioned in Domesday Book as "Wallintun"), and has still some quaint timber houses. The parish church stands on the site of an ancient Saxon church dedicated to St. Elphin. An Augustinian friary was erected in 1379, but no trace of it remains. Warrington was made a parl. bor. in 1832 and a mun. bor. in 1847, was extended in 1890 and again in 1896; it returns 1 member to Parliament. The parliamentary constituency contains 9974 electors.—**2. Warrington,** township, Olney par., Bucks, in N. of co., 1½ m. N. of Olney; 1008 ac., pop. 59.

Warriston, dist. with cemetery, in N. suburbs of Edinburgh; P.O., T.O.

Warroch Hill, a summit of the Ochil Hills, Kinross-shire, 4½ m. NW. of Milnathort.

Warsash, vil., Hants, on E. side of Southampton Water, 5 miles W. of Fareham; P.O., T.O.; in vicinity is **Warsash House,** seat. See HOOK WITH WARSASH.

Warsill, par., E. div. W. R. Yorkshire, 5 miles NW. of Ripley; 1030 ac., pop. 60.

Warslow and Elkstones, par. and vil., N. Staffordshire—3597 ac., pop. 494; vil., 6 miles NE. of Leek; P.O., T.O.

Warsop, urb. dist., small town, and par., with ry. sta., L. D. & E. C. R., Notts, on river Meden, 5 miles NE. of Mansfield; urb. dist. and par., 6183 ac., pop. 2132; P.O., T.O. The parish church is a fine old structure. Warsop has limestone quarries and gravel pits.

Warstock, ham., 6½ m. SSE. of Birmingham, on borders of counties Worcester and Warwick; P.O., T.O.

Warter, par. and vil., East-Riding Yorkshire—par., 7880 ac., pop. 559; vil., 5 miles E. of Pocklington; P.O.; numerous Roman coins and ornaments have been found. **Warter Hall,** seat, is in vicinity.

Warthall, ham., Cumberland, 5 m. N. of Cockermouth.

Warthermarske. See SWINTON WITH WARTHERMARSKE.

Warthill, eminence, NE. Caithness-shire, 1½ m. N. of Freshwick; alt., 412 ft.

Warthill Copyhold and **W. Freehold,** 2 pars. and ry. sta. (**Warthill**), N. E. R., N. R. Yorkshire, 6¾ miles NE. of York—**W. C.,** 623 ac., pop. 147; **W. F.,** 381 ac., pop. 34.

Wartle, ry. sta. (T.O.), G. N. S. R., Rayne par., Aberdeenshire, 14 miles S. of Turriff; 1 m. NW. is **Warthill,** seat; P.O.

Wartling, par. and vil., Sussex—par., 3287 ac., pop. 541; vil., 3 miles NE. of Pevensey ry. sta.; P.O.

Wartlington, hamlet, 1¾ mile N. of Battle, Sussex.

Wartnaby, par., Leicestershire, 4 miles NW. of Melton Mowbray; 749 ac., pop. 86; contains **Wartnaby Hall.**

Warton.—par. and vil., N. Lancashire—par., 4267 ac., pop. 1492; vil., 6½ miles N. of Lancaster; P.O.—**2. Warton,** par., vil., and seat of Lord Grey de Ruthyn, N. Lancashire—1633 ac., pop. 446; vil., on Ribble estuary, 3 miles SW. of Kirkham; P.O.; has mfrs. of cotton, sailcloth, and cordage.—**3. Warton,** par., Northumberland, 3 miles W. of Rothbury; 650 ac., pop. 55.—**4. Warton,** eccl. dist. and vil., Polesworth par., Warwickshire—dist., pop. 668; vil., 1½ mile NE. of Polesworth; P.O.

Warwick.—par. and mun. bor., and co. town of Warwickshire, with ry. sta., G. W. R. (also served by L. & NW. trains to Milverton sta., which is in the W. outskirts of Leamington), on river Avon, 2 miles SW. of Leamington, 108 miles NW. of London by rail—mun. bor. (including the pars. of Warwick St. Mary, pop. 2975; Warwick St. Nicholas, pop. 2638), 5613 ac., pop. 11,889; parl. bor. (Warwick and Leamington), 9860 ac., pop. 39,075. The parliamentary constituencies of Warwick and Leamington contain 5999 electors. Market day, *Saturday*. Warwick seems to have been a place of some note, with a fortress, in Saxon times. It appears in Domesday Book as a borough with 261 houses. Its castle made it an important place during the Middle Ages, but the fire of 1694 swept away the majority of the old houses, and the town is mostly modern. Industrially Warwick is of little importance, but it has a considerable trade in cattle, corn, and provisions. One of the principal objects of interest is the castle, seat of the Earl of Warwick and Brooke, one of the few real old baronial residences still kept up and inhabited; it is full of historical associations, art treasures, and articles of vertu; here that Earl of Warwick, known as the "King Maker," conveyed Edward IV. as prisoner in 1469, and here, in 1575, Queen Elizabeth was entertained while *en route* to the festivities at Kenilworth. St. Mary's Church, with the Beauchamp chapel; the Earl of Leicester's hospital for aged brethren; and the two town gates, each surmounted by an ancient chapel, are also noteworthy. Warwick returns 1 member to Parliament; it returned 2 members from Edward I. until 1885, when the parl. limits were extended so as to include the mun. bor. of Leamington and the pars. of Milverton and Lillington. It has tramway communication with Leamington.—**2. Warwick,** par. and vil., Cumberland, on river Eden, near Warwick Bridge, and 4 miles E. of Carlisle; 1857 ac., pop. 263; P.O., T.O.

Warwickshire, co. in west-midlands of England; bounded N. by Staffordshire, Derbyshire, and Leicestershire, E. by Northamptonshire, S. by Oxfordshire and Gloucestershire, and W. by Worcestershire; greatest length, N. and S., 52 miles; greatest breadth, E. and W., 32 miles; area, 579,885 ac., pop. 939,904. The co. is traversed in all directions by canals; the railways which serve it are the G. W. R., L. & NW. R., E. & W. Junction R., G. C. R., and M. R. Warwickshire presents a pleasant undulating surface of hill and dale, watered by the Avon, Leam, and Tame. The climate is mild and healthy, and the soil, except some cold stiff clays on the higher grounds, is fertile. It consists chiefly of a strong red loam adapted for wheat and beans, or a sandy loam for barley and turnips. Much land is kept in permanent pasture for grazing. (For agricultural statistics, see APPENDIX.) Formerly the co. was thickly wooded (that part N. of the Avon being called the Forest of Arden), and fine timber is still abundant. Geologically it mainly belongs to the secondary formation. A coalfield, 16 miles by 3 miles, extends from the neighbourhood of Coventry to the border of Staffordshire, E. of Tamworth. The principal minerals are coal, ironstone, limestone, freestone, blue flagstone, and fireclay. The mfrs. are carried on chiefly at Birmingham and Coventry. There are mineral springs at Leamington, Stratford on Avon, Ilmington, Southam, Willoughby, King's Newnham, &c. Warwickshire comprises 267 pars., the parl. and co. bors. of Birmingham (7 members) and Coventry (1 member), the parl. bors. of Aston Manor (1 member) and Warwick and Leamington (1 member), and the mun. bors. of Leamington (Royal Leamington Spa), Stratford on Avon, Sutton Coldfield, and Warwick. It is mostly in the diocese of Worcester. For parl. purposes it is divided into 4 divisions—Northern or Tamworth, North-Eastern or Nuneaton, South-Western or Stratford on Avon, and South-Eastern or Rugby, 1 member for each division. The parliamentary constituencies contain 48,124 electors.

Warwick Town, suburb of Red Hill, Surrey, lying W. of Red Hill Junction; consists mainly of villas.

Warwickhill House, seat, Ayrshire, 4 miles E. of Irvine.

Washister, hamlet, Orkney, in N. of Rousay, near Saviskaill Bay; P.O.

Wasdale, or **Wastdale.**—vale of Wastwater, Cumberland; extends 7½ miles SW. from foot of Styhead Pass to 5 miles NE. of Ravenglass; is girt by Yewbarrow, Kirk Fell, Great Gable, Lingmell, and the Screes.—**2. Wasdale,** par., Cumberland. See ESKDALE.

Wasdale, loch, 1½ m. NW. of Finstown, Orkney.

Wasdale, Nether, par., Cumberland, 6 miles NE. of Ravenglass, and comprising the lower part of Wasdale; 8574 ac., pop. 148; P.O., called **Wasdale.**

Wasdale Head, eccl. dist., St. Bees par., Cumberland, 10 miles NE. of Ravenglass; pop. 33; comprises the upper part of Wasdale.

Wash, river; rises on E. border of Leicestershire, and flows E. through Rutland to the Welland in Lincolnshire near Stamford; is 20 miles long, and its upper part is called the Gwash.

Wash, The, estuary of the rivers Ouse, Nen, Welland, and Witham, Norfolk and Lincolnshire, E. coast of England, 22 miles long by 15 miles broad; the Lynn Deeps, on the Norfolk side, and the Boston Deeps, on the Lincolnshire side, afford anchorage to fairly sized ships, but most of the estuary is very shallow.

Washaway, 3 m. SE. Wadebridge, Cornwall; P.O., T.O.

Washbourne, hamlet, Devon, 4 miles SW. of Totnes.

Washbourne, Great, par., Gloucestershire, 5 miles NE. of Tewkesbury; 638 ac., pop. 85.

Washbourne, Little, par., Gloucestershire, adjacent to Great Washbourne; 465 ac., pop. 21.

Washbrook, par. and vil., E. Suffolk, 3½ miles SW. of Ipswich; 1501 ac., pop. 283.

Washburn, river, W. R. Yorkshire; rises 4 miles SW. of Pateley Bridge, and flows 12 miles S. to the Wharfe near Otley. The Leeds reservoirs are along its course.

Washfield, par. and vil., Devon—par., 3310 ac., pop. 332; vil., 2½ miles NW. of Tiverton; P.O.

Washford, vil. with ry. sta., G. W. R., Somerset, 2 m. SW. of Watchet; P.O., T.O.

Washford Pyne, par., Devon, 8 miles N. of Crediton; 1144 ac., pop. 150.

Washing Bay, inlet, Lough Neagh, co. Tyrone, 4½ m. SE. of Stewartstown.

Washingborough, par. and vil. with ry. sta., G. N. R., in co. and 3 miles E. of Lincoln—par., 2118 ac., pop. 647; P.O.; near the sta. is **Washingborough Hall,** seat.

Washingley, par., in co. and 12 miles N. of Huntingdon; 1295 ac., pop. 61.

Washington.—par. and vil. with ry. sta., N. E. R., Durham—par., 1973 ac., pop. 4559; vil., 6 miles W. of Sunderland; P.O., called **Washington Village,** and P.O., T.O., at **Washington Station;** the par. contains **New Washington,** vil., 1 mile NW. from Washington station; P.O., T.O.; ironworks, collieries, and chemical works are in the par.—**2. Washington,** par. and vil., Sussex—par., 3206 ac., pop. 737; vil., 4½ miles NW. of Steyning; P.O., T.O.

Washington, vil., on border of Forfarshire and Perthshire, 3½ miles NE. of Coupar Angus.

Washwood Heath, ham., Warwickshire, 3 miles N. of Birmingham.

Wasing, par., Berks, in S. of co., 5 miles NE. of Kingsclere; 690 ac., pop. 55; contains **Wasing House,** seat.

Waskerley, ham., in co. and 14 m. NW. of Durham; P.O.

Wasperton, par. and vil., Warwickshire—par., 1653 ac., pop. 202; vil., on r. Avon, 4½ m. S. of Warwick; P.O.

Wass, par., North-Riding Yorkshire, 6 miles SW. of Helmsley; P.O.; the **Gorge of Wass** is a mountain road across the Hambleton Hills. See BYLAND WITH WASS.

Wassand Hall, seat, E. R. Yorkshire, 2 miles SW. of Hornsea. See SEATON AND WASSAND.

Wast Water, lake, Cumberland, in Wasdale, 14 miles SW. of Keswick; is 3 miles long by ½ wide, 258 ft. deep, and 204 ft. above sea level.

Wastdale, 6 miles NE. of Ravenglass, Cumberland. See WASDALE, NETHER.

Wastdale Pike, rocky eminence, Westmorland, 5 miles S. of Shap; alt., 1853 ft.

Watch Gate, ham., 5 m. N. of Kendal, Westmorland; P.O.

Watch Hill, on N. side of Bryher, Scilly Islands; fine prospects are obtained from its summit.

Watch Hill, 1½ mile NE. of Tongue, Sutherland.

Watch House Cross Roads, ham., E. co. Kildare, 2½ m. S. of Naas.

Watch Water, affl., Berwickshire; flows to the Dye Water, near Longformacus.

Watchbury House, seat, Warwickshire; post-town, Barford, near Warwick.

Watchet, urb. dist., par., and small seaport town with ry. sta., G. W. R., Somerset, on the Bristol Channel, 16½ miles NW. of Taunton—urb. dist. and par., pop. 1880; P.O., T.O. Market day, *Saturday.* Watchet is an ancient place, and was called in Saxon times Wecedport. It was destroyed twice by the Danes in the 10th century, and was represented in Parliament in the time of Edward I. It has a tidal harbour, partially destroyed by a storm in 1900, a pier, and a breakwater. Ironfounding is carried on; there are paper mills. Alabaster is abundant.

Watchfield, par., Berks, in NW. of co., 4 m. SW. of Faringdon; 1517 ac., pop. 318; P.O.

Watchingwell, portion of the old royal chase of Parkhurst Forest, Isle of Wight, 3½ m. W. of Newport.

Watchlaw Hill, eminence, Northumberland, 2 miles NE. of Ford.

Watcombe, hamlet and summer resort, on E. coast of Devon, 2½ miles N. of Torquay; the Watcombe terra-cotta works are here.

Watcombe Bay, romantic small bay, in SW. of Isle of Wight, 2½ miles S. of Yarmouth; the cliffs here attain an alt. of 490 ft.

Watendlath, hamlet and vale, Cumberland; the hamlet is 3 miles S. of Keswick; the vale is separated from Borrowdale by a low ridge, is traversed by Lodore stream, and contains **Watendlath Tarn.**

Water Castle, seat, S. Queen's co., 3 m. SSW. Abbeyleix.

Water Crag, mountain, North-Riding Yorkshire, 5 miles N. of Muker; alt., 2176 ft.

Water Eaton.—par., Bucks, in E. of co., 1 mile S. of Fenny Stratford; 1016 ac., pop. 201.—**2. Water Eaton,** par., in co. and 3 miles N. of Oxford; 1501 ac., pop. 148.

Water End, hamlet, Herts, in W. of co., 2 miles NW. of Hemel Hempstead; P.O., T.O.

Water Frystone, Yorkshire. See FRYSTON, NEW.

Water Fulford, par., E. Riding Yorkshire, in vicinity of York City; 1485 ac., pop. 818; **Fulford Hall** is a seat.

Water Newton, par. and vil., Huntingdonshire—par., 883 ac., pop. 113; vil., on river Nen, near Castor sta. and 6 miles W. of Peterborough; P.O.

Water Orton, par. and vil. with ry. sta., M. R., Warwickshire; 635 ac., pop. 620; vil., 6 miles NE. of Birmingham; P.O., T.O.

Water Park, seat, Lancashire, E. side of Coniston lake.

Water Sound, between Burray and Sound Ronaldshay, Orkney.

Water Stratford, par., in co. and 3 miles W. of Buckingham, on river Ouse; 1102 ac., pop. 113.

Water of May, stream, Perthshire, rises in Ochil Hills, and flows to river Earn at Forteviot.

Waterbeach, par. and vil. with ry. sta., G. E. R., Cambridgeshire—par., 5750 ac., pop. 1277; vil., on river Cam, 5 miles NE. of Cambridge; P.O., T.O. Market gardening is an industry.

Waterbeck, vil., Dumfriesshire, on Beck Water, 7 miles SE. of Lockerbie; P.O., T.O.

Water-break-its-neck, waterfall of 70 ft., in S. of Radnorshire, 3 miles W. of New Radnor.

Watercombe, par., Dorset, in S. of co., 6 miles SE. of Dorchester; 435 ac., pop. 32.

Watercrook, site of the Roman station *Concangium,* in S. of Westmorland, on river Kent, 2 miles S. of Kendal; remains, including altars, inscriptions, coins, urns, bricks, &c., have been found.

Waterden, par., Norfolk, 3 miles SW. of Walsingham; 805 ac., pop. 27.

Waterfall, ry. sta., Manx Northern Ry., 1 m. N. of Foxdale, Isle of Man.

Waterfall.—par., Staffordshire, 7 miles SE. of Leek; 1625 ac., pop. 406.—**2. Waterfall,** ry. sta., Snowdon Mountain Line, 1 m. S. of Llanberis, Carnarvonshire.

Waterfall.—ry. sta., C. B. & S. C. R., in co. and 7 miles SW. of Cork; P.O.—**2. Waterfall,** 4 miles E. of Castletown Berehaven, SW. co. Cork; P.O.

Waterfoot, eccl. dist. and ry. sta. (for Newchurch), L. & Y. R. (alt., 653 ft.), Bury, Rochdale, and Whalley pars., NE. Lancashire, 2½ miles SW. of Bacup; pop. 3290; P.O., T.O.; has cotton mills and woollen factories.

Waterfoot, harbour, at mouth of river Annan, Dumfriesshire, 1½ mile S. of Annan.

Waterfoot, or **Glenariff,** or **Warren.**—vil., NE. co. Antrim. See WARREN.—**2. Waterfoot,** seat, on Lough Erne and Waterfoot river, N. co. Fermanagh, 2 miles SW. of Pettigoe.

Waterford.—ham., in co. and 1½ m. N. of Hertford; P.O.; in vicinity is **Waterford Hall,** seat.—**2. Waterford,** in vil. (on river Lymington), S. Hants, ½ m. S. of Lymington.

Waterford.—a maritime co. of Munster province, Ireland; is bounded N. by cos. Tipperary and Kilkenny, E. by co. Wexford, S. by the Atlantic Ocean, and W. by co. Cork; greatest length, E. and W., 51 miles; greatest breadth, N. and S., 28 miles; average breadth, 15 miles; coast line about 50 miles; area, 458,108 ac. (5733 water), or 2.2 per cent. of the total area of Ireland; pop. 87,187, of whom 82,556, or 94.7 per cent., are Roman Catholics; 3685, or 4.2, Episcopalians; 323, or 0.4, Presbyterians; and 223, or 0.3, Methodists. The co. is served by the G. S. & W. R., D. W. & W. R., and Waterford and Tramore Ry. The coast is for the most part low and dangerous, and is broken by the inlets of Waterford Harbour, Tramore Bay, Dungarvan Harbour, and Youghal Bay. About two-thirds of the surface is hilly or mountainous; the Comeragh and Knockmealdown mountains are along the N. border with co. Tipperary; the Drum Hills occupy a part of the SW.; the E. district is flat, and much of it is marshy. In some parts the soil is very fertile, but dairy farming is much more practised than tillage. Large quantities of butter and bacon are exported. (For agricultural statistics, see APPENDIX.) Slaty rocks prevail; old red sandstone occurs on W. side of Waterford Harbour. Copper has been worked at Knockmahon; there are valuable quarries of marble near Cappoquin and Whitechurch. The coast and river fisheries are of considerable value; shell-fish is especially abundant on the coast. The principal rivers are the Suir and the Blackwater, which are navigable, and the Bride. The co. comprises 63 pars. and part of 10 others; the parl. and co. bor. of Waterford (1 member); and the urb. dist. of Dungarvan and the town of Lismore. For parliamentary purposes the county is divided into 2 divisions—viz., West Waterford and East Waterford, each returning 1 member. The parliamentary constituencies together contain 8407 electors.—**2. Waterford,** city, co. bor., parl. bor., seaport, seat of a diocese, and co. of itself, with ry. stas. (**W. North, W. South**), G. S. & W. R., and the **Manor Station** of the Waterford and Tramore Ry.—the D. W. & W. R. also serve the town; NE. co. Waterford, on river Suir, 77 miles SE. of Limerick, 82 NE. of Cork, and 110 SW. of Dublin by rail—parl. bor., 9937 ac., pop. 29,181; co. bor., 1435 ac., pop. 26,769. Market days, *Monday*, *Wednesday*, *Thursday*, and *Saturday*. Waterford, situated at the confluence of St. John's river with the Suir, and 15 miles from the sea, was founded by the Danes in the 9th century; was the place where Henry II. landed in 1172; was unsuccessfully besieged by Cromwell, but was taken by Ireton in 1650; and was the place where James II. embarked for France in 1690. The city is connected with the small suburb of Ferrybank, in co. Kilkenny, by a wooden bridge of 39 arches. It contains several fine public buildings, including literary, scientific, educational, and charitable institutions. Reginald's Tower, first built by Reginald the Dane in 1003 and rebuilt in 1819, was one of the ancient city fortifications. Vessels of 2000 tons can reach the quays, which possess convenient floating stages. (For shipping statistics, see APPENDIX.) The exports consist chiefly of agricultural produce, including bacon, pork, butter, grain, flour, cattle, sheep, and pigs. Steamers sail regularly between Waterford and the ports of Cork, Dublin, Glasgow, Liverpool, and Plymouth. The railway traffic passing through Waterford is very extensive, there being direct communication with Limerick, Cork, and Dublin. Charles Kean, actor (1811–1868), and W. Vincent Wallace, musical composer (1814–1865), were natives. Waterford returns 1 member to Parliament; it returned 2 members until 1885. The parliamentary constituency contains 3504 electors.

Waterford Harbour, between co. Waterford and cos. Kilkenny and Wexford; is formed by the channel of the river Suir from Waterford city to its confluence with the Barrow, a distance of 6 miles, and thence by the joint estuary of these rivers to the sea, a further distance of 15 miles; is 2½ miles wide at the entrance; and is protected on the E. side by the strong fort of Duncannon. There are lighthouses at Hook Head, Dunmore, Duncannon Fort, and Black Head.

Watergall, par., Warwickshire, 4 m. S. of Southam; 553 ac., pop. 15.

Watergate Bay, on W. coast of Cornwall, 7 miles S. of Trevose Head.

Watergate House, seat, Sussex, in W. of co., 6 miles NE. of Havant.

Watergore, hamlet, ½ m. S. of South Petherton, Somerset.

Watergrasshill, vil., in co. and 11 miles NE. of Cork; pop. 128; P.O.; is situated on a bleak upland (600 ft.) between the valleys of the Lee and the Blackwater.

Waterhead.—par., Cumberland, on river Irthing, 6 miles NE. of Brampton; 4616 ac., pop. 234.—**2. Waterhead,** place with hotel, N. Lancashire, at head of Coniston Water, ½ mile NE. of Coniston, and 2 miles SW. of Hawkshead; **Waterhead House,** seat, is in vicinity.—**3. Waterhead,** eccl. dist., Prestwich par., SE. Lancashire, on SE. side of Oldham; pop. 6995; P.O., T.O.—**4. Waterhead,** at head of Windermere, Westmorland; has a pier, and is a sta. for the lake steamers.

Waterhouses.—vil. and ry. sta., N. S. R., 7½ miles SE. of Leek and 9 miles S. of Hulme End, Staffordshire; P.O.—**2. Waterhouses,** eccl. dist. and vil. with ry. sta., N. E. R., Brancepeth par., Durham—dist., pop. 3100; vil., 6 miles W. of Durham; P.O.

Wateringbury, par. and vil. with ry. sta., SE. & C. R., Kent, 5 miles SW. of Maidstone; 1376 ac., pop. 1284; P.O., T.O.; has extensive orchards and hop-gardens; **Wateringbury Place,** seat, is near the sta.

Waterlip, ham., Somerset, 2 m. NE. of Shepton Mallet.

Waterloo, or **Waterlooville.**—par. and vil., Hants, 3½ miles NW. of Havant; 649 ac., pop. 609; P.O., T.O., called **Waterloo Ville.**—**2. Waterloo,** vil., S. div. West-Riding Yorkshire, 3 miles E. of Huddersfield.—**3. Waterloo,** ry. sta., L. & Y. R., Lancashire, 4 miles N. of Exchange sta., Liverpool; P.O., T.O. See WATERLOO WITH SEAFORTH.—**4. Waterloo,** par. and N. sub. of Ashton under Lyne, SE. Lancs; 340 ac., pop. 3858.

Waterloo.—vil., Lanarkshire, 1 mile SE. of Wishaw; pop. 939.—**2. Waterloo,** hamlet, Perthshire, 7½ miles NW. of Perth.

Waterloo, ham., co. Cavan, 7 m. NE. of Ballyjamesduff.

Waterloo Bridge, bridge across the river Conway, Carnarvonshire, in S. vicinity of Bettws-y-Coed; so called from its being built in 1815, the year of the battle of Waterloo.

Waterloo Junction, ry. sta., SE. & C. R., between Charing Cross and London Bridge and communicating with L. & SW. terminus.

Waterloo Road.—registration sub. dist., co. London, in bor. of Lambeth; pop. 27,440.—**2. Waterloo Road,** ry. sta., N. S. R., adjoining Hanley, Staffordshire.

Waterloo Station, terminus of L. & SW. R., at S. side of the Thames, London, near S. end of Waterloo Bridge.

Waterloo Tower, within Wynnstay Park, near Ruabon, Denbighshire; was built by Sir Watkin Wynn in celebration of the battle of Waterloo.

Waterloo Ville, Hants; P.O., T.O. See WATERLOO.

Waterloo with Seaforth, urb. dist., town, with 2 ry. stations (**Waterloo** and **Seaforth and Litherland**), L. & Y. R., and par. (**Waterloo**), SW. Lancashire, also contains Seaforth par., on the coast, 4 miles N. of Exchange station, Liverpool, by rail—urb. dist., 952 ac., pop. 23,102; par., 546 ac., pop. 9839; is frequented for sea-bathing, and has many fine villas.

Watermillock, par. and vil., Cumberland—9797 ac., pop. 442; vil., 7 miles SW. of Penrith; P.O.

Watermoor, pl., Gloucestershire, near Cirencester; P.O.

Watermouth Cove, romantic cove, on N. coast of Devon, 2 miles NE. of Ilfracombe; at foot of cove is **W. Castle,** a picturesque ivy-covered mansion.

Watern Tor, eminence, Dartmoor, Devon, 5 m. W. of Chagford; alt., 1781 ft.

Waternish, Skye island, Inverness-shire; P.O., T.O. See VATERNISH.

Waterpark.—seat, S. co. Cork; post-town, Carrigaline.—**2. Waterpark,** seat, on river Shannon, opposite Castleconnell, co. Limerick.

Waterperry, par., in co. and 7 miles E. of Oxford; 1936 ac., pop. 140; contains **Waterperry House,** seat.

Waters Upton, or **Upton Parva,** par., Shropshire, 5½ miles NW. of Wellington; 727 ac., pop. 194; P.O.

Watersay, or **Vatersay,** island, Outer Hebrides, Inverness-shire; pop. 13; is separated from Barra island by **Watersay Sound,** and measures 2½ by 3 miles.

Watersfield, vil., Sussex, 5½ miles N. of Arundel. **W. Towers** is a seat.

Watersheddings, pl., SE. Lancashire, 1 mile from Greenacres Moor, on E. side of Oldham; P.O.

Watershoot Bay, picturesque cove, in S. of Isle of Wight, 1½ mile SW. of Niton.

Waterside.—hamlet, Bucks, adjoining Chesham.—**2. Waterside,** vil., Derbyshire, near Hadfield sta., and 2 miles NW. of Glossop; has cotton factories.—**3. Waterside,** adjoining Bradwell-on-Sea, Essex; P.O.—**4. Waterside,** hamlet, Herts, in SE. of co., 3 miles NE. of Watford.—**5. Waterside,** vil., E. div. West-Riding Yorkshire, 5 m. E. of Leeds.—**6. Waterside,** or **Quay,** ham., S. div. W. R. Yorkshire, 6 m. SE. of Snaith.

Waterside.—vil. with ry. sta., G. & SW. R. (alt., 539 ft.), 3½ miles NW. of Dalmellington, Ayrshire, on river Doon, 11½ miles SE. of Ayr; pop. (including Truffhill), 1407; has ironworks.—**2. Waterside,** hamlet, Fenwick par., Ayrshire, 6 miles NE. of Kilmarnock; P.O.—**3. Waterside,** vil., in par. and 2 miles SE. of Kirkintilloch, Dumbartonshire; pop. 500.—**4. Waterside,** seat, Dumfriesshire, on river Nith, 3 miles SW. of Thornhill.

Waterside, a suburb of Londonderry, on the E. or opposite side of river Foyle; P.O., T.O.

Watersmeet, romantic spot, in N. of Devon, at confluence of rivers East Lyn and West Lyn.

Waterson, hamlet, Dorset, 4 miles NE. of Dorchester.

Watersteen Head, prom., I. of Skye, 6 m. SW. of Dunvegan; alt., 967 ft.

Waterstock, par. and seat, Oxfordshire, 4½ miles W. of Thame; 963 ac., pop. 120; P.O.

Waterston, ham., in co. and 3 miles NW. of Milford Haven, Pembrokeshire; P.O.

Waterstown, seat, 5 miles NE. of Athlone, W. co. Westmeath, on Waterstown Lough.

Waterton, hamlet, 5 miles SW. of Kintore, Aberdeenshire.

Waterville, vil., 10 miles SE. of Cahirciveen, S. co. Kerry, on Ballinskelligs Bay; pop. 275; P.O., T.O. Has good golf links and excellent facilities for bathing. Here are stations of two Atlantic Telegraph Companies.

Watford.—urb. dist., market town, and par., with ry. stas. (**W. Junction** and **High Street**), L. & NW. R., Herts, in SW. of co., on river Colne, 9 miles SW. of St. Albans and 18 miles NW. of London by rail—urb. dist. (comprising Bushey Urban and Watford Urban pars.), 1627 ac., pop. 29,327; **Watford Urb.,** par., 1489 ac., pop. 27,205. Market day, *Tuesday.* Watford has an ancient parish church, free library, and school of science and art. In the town and neighbourhood are a silk factory, straw-plait factory, wood-turning works, breweries, papermills, and some other industrial establishments. The London Orphan Asylum is situated at Watford. **Watford Rural,** par., adjoining the above; 9288 ac., pop. 5354; **Watford Hall** is a seat.—**2. Watford,** par. and vil., Northamptonshire—par., 3269 ac., pop. 361; vil., 4½ miles NE. of Daventry; P.O.; **Watford Court,** seat of Lord Henley, is in vicinity.

Watford (or **Western**) **Division,** parl. div. of Herts; pop. 80,211.

Wath.—pl., 1 mile from Cleator Moor, Cumberland; P.O.—**2. Wath,** par., N. R. Yorkshire, 8 miles NW. of Malton; 372 ac., pop. 20.—**3. Wath,** ry. sta., Yorkshire. See WATH UPON DEARNE.—**4. Wath,** hamlet, Nidderdale, W. R. Yorks, 1½ m. NW. of Pateley Bridge.

Wath Burn, affl. of the Lochar Water, in co. and 5 m. SE. of Dumfries.

Wath and Bolton, ry. sta., M. R., S. div. W. R. Yorkshire, 3 m. SE. of Darfield. See BOLTON UPON DEARNE.

Wath (**juxta Ripon**), par. and vil., N. R. Yorkshire—par., 767 ac., pop. 201; vil., 4 m. N. Ripon; P.O., called **Wath.**

Wath upon Dearne, urb. dist., par., and ry. stas. (**Wath**), G. C. R. and H. B. & W. R. R., S. div. W. R. Yorkshire, 8 miles SE. of Barnsley—urb. dist., 2335 ac., pop. 8515; par., 1715 ac., pop. 4847; P.O., T.O., called **Wath-on-Dearne.** Market day, *Saturday.* The town has collieries, ironworks, and quarries; there are oil and soap works and a glass bottle factory.

Watling Street, Roman military road, which extended from the E. coast of Kent, through the SE. and centre of England (by St. Albans, Dunstable, and Towcester), into North Wales; the road thence, through the N. of England, and through Scotland to the Moray Firth, is by some regarded as a continuation of Watling Street.

Watlington.—par. and vil., Norfolk—par., 1692 ac., pop. 586; vil., 6 miles S. of King's Lynn; P.O., T.O.; **Watlington Hall,** seat, is in vicinity.—**2. Watlington,** par. and market town with ry. sta., G. W. R., Oxfordshire, in SE. of co., at foot of Chiltern Hills, 8 miles NE. of Wallingford and 15 miles SE. of Oxford; 3687 ac., pop. 1554; P.O., T.O. Market day, *Saturday.* Watlington is an ancient place; was known at Domesday as Watelintone, and had its market charter from Richard I. Lace-making is an industry; brewing is carried on. **Watlington Hall,** seat, is near the sta.

Watnall, vil. with ry. sta., M. R., Notts, 6 miles NW. of Nottingham; P.O. The vil. consists of the 2 hamlets of Watnall Cantelupe and Watnall Chaworth. **Watnall Hall** has been the seat of the Rollestons since the reign of Queen Elizabeth.

Watten, par., vil., seat, and ry. sta., H. R., Caithness; par., 30,579 ac., pop. 1230; P.O., T.O.; 7½ miles NW. of Wick and at E. end of **Loch Watten,** which is 2¾ miles long and ¾ mile broad; depth, 12 ft.; alt., 55 ft. above sea-level. The vil. is 1 m. S. of its station.

Wattisfield, par. and vil., W. Suffolk—par., 1530 ac., pop. 408; vil., 6 miles NW. of Finningham; P.O.

Wattisham, par., W. Suffolk, 5½ miles SW. of Needham Market; 1272 ac., pop. 149.

Wattlefield, hamlet, 3 miles S. of Wymondham, Norfolk. **W. Hall** is a seat.

Wattlesborough, hamlet, Shropshire, 1½ mile NE. of Westbury sta.; in vicinity is **Wattlesborough Hall.**

Watton.—market town and par. with ry. sta., G. E. R., Norfolk, on river Wissey, 12 miles N. of Thetford; par., 1867 ac., pop. 1335; P.O., T.O. Market day, *Wednesday.* Watton is an ancient place. The church, built in the reign of Henry I., has been restored. There is an ancient market-cross, and a town hall (1853). Watton has long been celebrated for the excellent quality of its butter. Trade in farm produce is carried on.—**2. Watton,** ham., Dorset, near Bridport.—**3. Watton,** par. and vil., E. R. Yorkshire—par., 4738 ac., pop. 299; vil., 5½ m. S. of Driffield; has remains of **Watton Abbey,** founded in 1149 and rebuilt in the reign of Henry VII.

Watton at Stone, par. and vil., Herts—par., 3585 ac., pop. 703; vil., on river Beane, 4 miles NW. of Hertford; P.O., T.O.; **W. House** is a seat.

Watton Court, seat, Devon, near Tor Bay, 4 miles N. of Dartmouth.

Watts Dyke, ancient rampart, extending from the vicinity of Oswestry, in Shropshire, to Basingwerk, 1 mile NE. of Holywell, Flintshire.

Wattstoun, vil., Lanarkshire, 3 miles NE. of Airdrie; pop. 306.

Wattstown, pl., 2 m. from Tylorstown, Glamorgan; P.O.

Wauchope.—place, in W. of Langholm par., Dumfriesshire, on Wauchope Water, which joins the Esk at Langholm.—**2. Wauchope,** seat, on Wauchope Burn, Roxburghshire, 10 miles SE. of Hawick.

Wauldby, par., East-Riding Yorkshire, 3 miles SE. of South Cave; 1021 ac., pop. 55.

Waulkmills, vil., Forfarshire, 2 miles NW. of Arbroath; has bleachworks.

Waunarllwydd, ham., 3 miles NW. of Swansea; Glamorgan; P.O.

Waunllwyd, 2 miles SE. of Tredegar, Monmouthshire; P.O., T.O.

Wavendon, par. and vil., Bucks—par., 2192 ac., pop. 1583; vil., 5 miles SE. of Newport Pagnell; P.O.; **Wavendon Hall** and **Wavendon Tower** are seats.

Waveney, river, Norfolk and Suffolk; rises near Brettingham, and flows NE. along the border of the counties, past Diss, Harleston, Bungay, and Beccles to the Yare, 4½ miles SW. of Yarmouth; is 50 miles long, and navigable for barges to Bungay.

Waver, river, Cumberland; rises on the Caldbeck Fells, 2¾ miles NE. of Ireby, and flows 10 miles NW. to Moricambe Bay at Abbey-Holme.

Waverley Abbey (1128), picturesque ruins, in grounds of a modern house of the same name, 2 miles SE. of Farnham, Surrey; this was the first Cistercian house founded in England. The perusal of the monk's records—the "Annales Waverlienses"—is said to have suggested to Sir Walter Scott the idea of his naming his novel after the abbey.

Waverley Station, N. B. R., at E. end of Princes Street, Edinburgh; is the largest station in the United Kingdom.

Waverton.—par., Cumberland, on river Waver, 3 miles W. of Wigton; 4169 ac., pop. 452; P.O.—**2. Waverton,** par. and vil. with ry. sta., L. & NW. R., in co. and 4 m. SE. of Chester; par., 1186 ac., pop. 384; P.O.

Wavertree, urb. dist. and ry. sta., L. & NW. R., SW. Lancashire, in co. borough of Liverpool; there are breweries and a large ropery; is a civil par., 1837 ac., pop. 25,303; P.O., T.O.; contains Wavertree Playground.

Wawne (**Waghen**), par., E. R. Yorkshire, 4 miles SE. of Beverley; par., 3718 ac., pop. 301; P.O.

Waxham, par. and vil., Norfolk, 11 miles SE. of North Walsham; 1810 ac., pop. 102.
Waxham, Little, old par., now in Horsey next the Sea par., Norfolk; the church and vil. were swept away by the sea.
Waxholme, par., East-Riding Yorkshire, on the coast, 5 miles NE. of Patrington; 533 ac., pop. 63. Here is a coastguard sta.
Waybourn, par., Norfolk. See WEYBOURNE.
Wayford, par., Somerset, 2¼ miles SW. of Crewkerne; 1955 ac., pop. 322. **W. Manor** is a seat.
Wayland Smith's Cave, W. Berkshire, 3 m. SW. of Uffington; figures in Scott's "Kenilworth."
Wayland Wood, near Watton sta., Norfolk; is the scene of the ballad, "The Children in the Wood."
Waynflete. See WAINFLEET.
Weald.—eccl. dist. and vil., Sevenoaks par., Kent—dist. (Sevenoaks Weald), pop. 833; vil., 3 miles S. of Sevenoaks; P.O., T.O.—**2. Weald,** hamlet, Oxfordshire, in S. of co., near Bampton—**3. Weald,** ham., 3 miles E. of Eynesbury, Huntingdonshire.
Weald, South, par. and vil., Essex—par., 4629 ac., pop. 5933; vil., 1½ mile W. of Brentwood; P.O., T.O., called **Southweald.** Here is the County Lunatic Asylum. **W. Hall** is a seat and was the birthplace of Queen Mary.
Weald, The, wooded tract, in SW. of Kent and E. of Sussex, 40 by 10 to 15 miles; is the remains of a Saxon forest which stretched 120 miles along the northern frontier of the South Saxon kingdom.
Weald Bassett, North, par. and vil. with ry. sta. (**North Weald**), N. E. R., Essex—par., 3422 ac., pop. 1135; vil., 2¾ m. NE. of Epping and 19 m. from Liverpool Street sta., London; P.O., T.O., called **North Weald.**
Wealdstone, urb. dist. and par. with ry. sta. (**Harrow and Wealdstone**), L. & NW. R., Middlesex; urb. dist. and par., 1061 ac., pop. 5901; P.O., T.O.
Wear, river, Durham; rises near Cumberland border, and flows E. past Weardale St. John, Stanhope, Wolsingham, and Wilton le Wear to Bishop Auckland, thence NE. past Durham and Chester le Street to the North Sea at Sunderland; is 65 m. long, is navigable for barges to Durham, and has a basin area of 456 square miles.
Wear Gifford, par. and vil., Devon—par., 1708 ac., pop. 317; vil., on river Torridge, 3 miles S. of Bideford; P.O., called **Weare Gifford;** in vicinity is **Wear Gifford House,** seat.
Wear House, seat, Devon, 2 miles NW. of Topsham.
Wear Valley Junction, ry. sta., N. E. R., Durham, 4½ miles NW. of Bishop Auckland.
Weardale St. John, eccl. dist. and vil., Stanhope par., Durham—dist., pop. 1203; vil., on river Wear, 7 miles W. of Stanhope; P.O., T.O., called **St. John's Chapel;** has lead mines; ironstone is worked in the district.
Wearde, vil., Cornwall, 1 mile SW. of Saltash.
Weardley, par., E. div. W. R. Yorkshire, 7 miles E. of Otley; 871 ac., pop. 177.
Weare.—par. and vil., Somerset—par., 1729 ac., pop. 440; vil., on river Axe, 2 miles SW. of Axbridge; P.O., T.O.—**2. Weare,** ham., Dorset, 7½ m. SW. of Dorchester.
Wearhead, hamlet and ry. sta., N. E. R. (alt. 1099 ft.), Durham, 8½ miles W. of Stanhope; P.O.
Wearmouth. See BISHOP WEARMOUTH, also MONK WEARMOUTH.
Wearne, hamlet, Somerset, 1 mile N. of Huish Episcopi.
Weasenham All Saints, par., Norfolk, 7½ miles SW. of Fakenham; 2020 ac., pop. 264.
Weasenham St. Peter, par., Norfolk, adjacent to Weasenham All Saints; 1428 ac., pop. 238; P.O., T.O.
Weaste, eccl. dist. and ry. sta., L. & NW. R., Eccles par., SE. Lancashire, 3½ miles W. of Exchange station, Manchester; pop. 17,145; P.O., T.O.
Weather Law, mt., Edinburghshire, 4 m. SW. of Fountainhall ry. sta.; alt., 1740 ft.
Weatherbury Castle, eminence with ancient entrenchment, Dorset, 3 miles NW. of Bere Regis.
Weathercote Cave, swallow hole at foot of Ingleborough Mountain, N. div. W. R. Yorkshire, 4 m. NE. of Ingleton; is 60 yds. long and 30 wide, and has a fine cascade 75 ft. in leap.
Weatherlam. See WETHERLAM.
Weatheroak Hill, pl., 2½ miles NE. of Alvechurch, Worcestershire. **W. Hall** is a seat.
Weatherstown, pl., SE. co. Kilkenny, 5½ m. E. of Mullinavat.
Weaver.—river, Cheshire; rises near Shropshire border, and flows NE. and NW. past Nantwich, Over, Northwich, and Weaverham to the Mersey, 2½ miles below Runcorn; is 45 miles long, and is navigable to Winsford.—**2. Weaver,** place, Cheshire, 4 miles SW. of Middlewich.
Weaver Hills, hill ridge, Staffordshire, near E. border of co., and W. of Stanton; alt., about 1200 ft.; afford varied and extensive prospects.
Weaverham cum Milton, par. and vil., Cheshire; 3623 ac., pop. 1882; vil., 3 miles W. of Northwich; P.O., T.O.; brick and tile making is carried on.
Weaverthorpe.—par. and vil., E. R. Yorkshire—par., 2977 ac., pop. 430; vil., 6½ m. SW. of Hunmanby and 10 m. NW. of Driffield; P.O., T.O.—**2. Weaverthorpe,** ry. sta., N. E. R., E. R. Yorkshire, 1 m. N. of Sherburn.
Webbery House, seat, Devon, 3 m. N. of Bideford.
Webbsborough House, seat, in co. and 8 m. N. of Kilkenny.
Webden, hamlet, Gloucestershire, 2 m. NE. of Chepstow.
Webheath, par., Worcestershire, on SW. side of Redditch; 2185 ac., pop. 724; P.O.
Webley Castle, ancient castellated mansion, Glamorgan, in W. of co., 6 miles SW. of Loughor.
Wedder Lairs, hill, NW. Berwickshire, 7 m. NE. of Lauder; alt., 1593 ft.
Wedder Law, mt., on borders of Dumfries and Lanark, 5½ m. NE. of Thornhill; alt., 2185 ft.
Wedderburn Castle, seat, 2 m. SE. Duns, Berwickshire.
Wedderlie, shooting-lodge and stream, 1½ m. NE. of Westruther, Berwickshire; post-town, Lauder.
Weddicar, or **Weddiker,** par., Cumberland, 2½ m. E. of Whitehaven; 1151 ac., pop. 29.
Weddington, par., Warwickshire; 952 ac., pop. 106; **Weddington Castle,** seat, is 1 mile N. of Nuneaton.
Wedge Rock, on coast of Isle of Wight, near The Needles.
Wedmore, par. and vil., Somerset, 4½ m. S. of Axbridge; 10,280 ac., pop. 2739; P.O., T.O.; King Alfred had a summer palace here; the Peace of Wedmore, between King Alfred and Guthrum of East Anglia, was concluded in 878.
Wednesbury, parl. and mun. bor., market town and par., with ry. stas., G. W. R. and L. & NW. R., Staffordshire, in SE. of co., 8 miles N. of Birmingham by rail—parl. bor., 5371 ac., pop. 72,492; mun. bor. and par., 2287 ac., pop. 26,554. Market days, *Friday* and *Saturday*. Wednesbury had a castle of 10th century, but the present town is almost wholly modern. It is situated in the South Staffordshire coalfield, and is one of the great iron towns of the Black Country, with mfrs. of railway carriages, steam and water pipes, gun locks, coach springs, hinges, screws, nails, and every kind of wrought-iron work. The ancient church of St. Bartholomew crowns the former castle hill at the northern extremity of the town. A free library and public baths were opened in 1878. Wednesbury was made a parliamentary borough in 1867; it returns 1 member; its parliamentary limits were reduced in 1885 by the formation of the parliamentary borough of West Bromwich. The parliamentary constituency contains 12,824 electors.
Wednesfield, urb. dist., town, and par., with ry. sta., M. R., Staffordshire, within the parl. limits of Wolverhampton; urb. dist. and par., 2539 ac., pop. 4883; P.O., T.O.; has extensive mfrs. of locks and keys.
Wee Collin, mt., co. Antrim, 8 m. WSW. of Larne; alt., 1006 ft.
Weedon, par. and vil., Bucks—par., 1796 ac., pop. 325; vil., 3 miles N. of Aylesbury; P.O.
Weedon Beck, par. and vil. with ry. sta. (**Weedon**), L. & NW. R., Northamptonshire, on Watling Street, 4 miles SE. of Daventry; 2016 ac., pop. 1868; P.O., T.O., called **Weedon;** has extensive military barracks and powder magazines and stores.
Weedon Lois, par. and vil., Northamptonshire—par., 2304 ac., pop. 370; vil., 7 miles W. of Towcester; P.O., called **Lois Weedon.**
Weeford, par. and vil., Staffordshire, on Watling Street, 3½ miles SE. of Lichfield; 2545 ac., pop. 223.
Week.—hamlet, Hants, 2 miles NE. of Alton.—**2. Week,** hamlet, Somerset, near Glastonbury.—**3. Week,** hamlet, Somerset, 6½ miles NW. of Bridgwater.—**4. Week.** See also WICK and WYKE.
Week Down, or **Appledurcombe,** pl., Isle of Wight, 1½ mile S. of Godshill.
Week Orchard, ham., 2½ m. N. Week St. Mary, Cornwall.
Week St. Germans, Devon. See GERMANSWEEK.
Week St. Mary, par. and vil., Cornwall—par., 6123 ac., pop. 538; vil., 11 miles NW. of Launceston; P.O., T.O.
Week St. Pancras, Devon. See PANCRASWEEK.

Weeke Without, par., Hants, adjoining mun. bor. of Winchester; 755 ac., pop. 107. **W. Manor** is a seat.

Weeke (or **Wyke**) **Champflower,** pl., 1½ m. W. of Bruton, Somerset. **W. Manor** is a seat.

Weekley, par. and vil., Northamptonshire—par., 1617 ac., pop. 235; vil., 2½ m. NE. of Kettering; P.O.

Weel, par., East-Riding Yorkshire, 2 miles E. of Beverley; 1131 ac., pop. 136.

Weel, The, a pool in the river Tees, on borders of Durham and Cumberland, at Caldron Snout.

Weeley, par. and vil. with ry. sta., G. E. R., Essex—par., 1984 ac., pop. 542; vil., 21 miles SE. of Colchester; P.O., T.O., and P.O. at **Weeley Heath,** hamlet, 1 mile S. of Weeley sta.

Weelsby, par., Lincolnshire, 2 miles SE. of Grimsby; 1462 ac., pop. 119. **Weelsby House** is a seat.

Weem, par. and vil., Perthshire—par., 7490 ac., pop. 406; vil., on r. Tay, 1 m. NW. of Aberfeldy; has a good hotel. Adjacent are fine baronial mansion of Castle Menzies and the Rock of Weem (800 ft. above the valley).

Weens House, seat, Roxburghshire, on Rule Water, 8 miles SE. of Hawick.

Weeping Cross, seat, in co. and 2 miles SE. of Stafford.

Weethley, par., Warwickshire, 3 miles SW. of Alcester; 642 ac., pop. 33.

Weeting, par. and vil., Norfolk—par., 6234 ac., pop. 274; vil., 1½ mile N. of Brandon; P.O.; **Weeting Hall,** seat (with ruins of an ancient castle in the park), is in vicinity. In the par. are "Grimes graves," a series of over one hundred pits, presumably prehistoric flint quarries.

Weeton.—par. and vil., N. Lancashire—par., 2972 ac., pop. 374; vil., 3½ miles NW. of Kirkham; P.O., T.O.—**2. Weeton,** hamlet, East-Riding Yorkshire, 3 miles SE. of Patrington.—**3. Weeton,** par. with ry. sta., N. E. R., E. div. W. R. Yorkshire, 6 miles S. of Harrogate; 1373 ac., pop. 411; P.O.

Weeton with Preese, Lancashire. See WEETON.

Weetslade, urb. dist. and par., Northumberland, 3 m. NW. of Longbenton; urb. dist. and par., 2198 ac., pop. 5453.

Weetwood Grange, seat, E. div. West-Riding Yorkshire, near Headingley and 4 miles NW. of Leeds.

Weighton, Little, hamlet with ry. sta., East-Riding Yorkshire, 4 miles NE. of South Cave sta.

Weighton, Market. See MARKET WEIGHTON.

Weir, island, Orkney. See VEIRA.

Weir, Bridge of. See BRIDGE OF WEIR.

Weir Burn, affl., Berwickshire; flows to the Whiteadder, near Abbey St. Bathans.

Weir Cliffs (alt., 619 ft.), on coast of Dorset, 3¾ m. WSW. of Bridport.

Weir, The, eccl. dist., St. Paul Within, St. Philip and St. Jacob, and St. Peter pars., Gloucestershire, within bor. of Bristol; pop. 2213.

Weisdale, district extending inland from **W. Voe,** Shetland, 10 miles NW. of Lerwick; P.O., T.O.

Welbeck, par. with ry. sta. (**Creswell and Welbeck**), L. D. & E. C. R., Notts, 3½ miles SW. of Worksop; 2792 ac., pop. 97; P.O.; **Welbeck Abbey,** seat of Duke of Portland, stands in a park 8 miles in circuit and covering an area of 2283 ac.; there are here numerous unique subterranean passages and apartments which were constructed during the lifetime of the 5th duke.

Welborne, par., Norfolk, 5 m. SE. of E. Dereham; 753 ac., pop. 120.

Welbourn, par. and vil., in co. and 12 miles S. of Lincoln; par., 3305 ac., pop. 504; P.O.

Welburn.—par. and vil., North-Riding Yorkshire—887 ac., pop. 417; vil., 5 miles SW. of Malton; P.O.—**2. Welburn,** par., North-Riding Yorkshire, 5 miles E. of Helmsley; 1762 ac., pop. 134.

Welbury, par. and vil. with ry. sta., N. E. R., N. R. Yorkshire—par., 2399 ac., pop. 220; vil., 6¼ miles NE. of Northallerton by rail; P.O., T.O.

Welby.—par., Leicestershire, 2 miles NW. of Melton Mowbray; 1185 ac., pop. 38.—**2. Welby,** par. and vil., Lincolnshire—par., 2817 ac., pop. 385; vil., 4 miles NE. of Grantham; P.O.

Welch——. See WELSH——.

Welch Frankton, 3 miles SW. of Ellesmere sta., Shropshire. See WELSH FRANKTON.

Welch Whittle, par., N. Lancashire, 3 miles SW. of Chorley; 596 ac., pop. 105.

Welches Dam, par., Cambridgeshire, 7 miles NE. of Ely; 2388 ac., pop. 135.

Welchtown, 5 m. NW. of Stranorlar, co. Donegal; P.O.

Welcombe.—par. and vil., Devon, 4½ miles S. of Hartland and 16 miles SW. of Bideford; 1787 ac., pop. 150.—**2. Welcombe,** seat, Warwickshire, 1 mile NE. of Stratford on Avon; is a modern mansion, and replaced one of older date, in which resided Shakspere's friends John and William Combe.

Weldon, Great, par. and vil. with ry. sta. at Corby (**Weldon and Corby**), M. R., Northamptonshire—par., 2647 ac., pop. 280; vil., 8 miles NE. of Kettering; P.O., T.O., called **Weldon.** Roman relics and vestiges of an ancient town are in the par.

Weldon, Little, par. and vil., Northamptonshire—par., 1316 ac., pop. 472; the vil. is in NW. vicinity of Great Weldon.

Weldon Bridge, on river Coquet, Northumberland, 3 miles N. of Long Horsley; P.O.

Welfield House, seat, near SW. border of Radnorshire, 1 mile E. of Builth Road sta.

Welford.—par. and ry. sta., Lambourn Valley Ry., Berks, in SW. of co., on river Lambourn, 6 miles NW. of Newbury; 5228 ac., pop. 791; contains **Welford Park,** seat.—**2. Welford,** par. and vil. (ry. sta., **Welford and Lutterworth,** L. & NW. R.), Northamptonshire—par., 3132 ac., pop. 757; vil., 6 miles SE. of Lutterworth and 10 NE. of Rugby; P.O., T.O.

Welford on Avon, par. and vil., Gloucestershire—par., 1853 ac., pop. 467; vil., on river Avon, 4 miles SW. of Stratford on Avon; P.O.

Welham.—par., Leicestershire, 4 miles NE. of Market Harborough; 1143 ac., pop. 59.—**2. Welham,** vil., Notts, 1½ m. NE. of East Retford.

Welhope, hamlet, on NW. border of Durham, 5 miles NW. of Weardale St. John.

Well.—hamlet, Kent, 4 miles E. of Canterbury.—**2. Well,** par., Lincolnshire, 1½ mile SW. of Alford; 1608 ac., pop. 114; contains **Well Hall,** seat.—**3. Well,** par., North-Riding Yorkshire, 4½ miles S. of Bedale ry. sta.; 1898 ac., pop. 265; P.O.

Welland.—par. and vil., Worcestershire—par., 1888 ac., pop. 522; vil., 3 miles WSW. of Upton on Severn; P.O., and P.O. at **Upper Welland.**—**2. Welland,** river; rises on NW. border of Northamptonshire, and flows NE. along borders of Leicestershire and Rutland and through SE. of Lincolnshire to the Wash; it is 70 miles long, has basin area of 760 square miles, and is navigable for small craft up to Market Deeping.

Well End, vil., 2¾ m. ENE. of Great Marlow, S. Buckingham; P.O.

Well Hall, ry. sta., SE. & C. R., Kent, 2 miles SE. of Blackheath ry. sta.

Well Hill, eminence, on borders of Lanark and Dumfriesshires, 2½ m. NW. of Wanlockhead; alt., 1987 ft.

Wellbank, pl., 6 m. N. Broughty Ferry, Forfarshire; P.O.

Wellbrook, seat, 3½ miles W. of Cookstown, E. co. Tyrone.

Wellbrook House, seat, in co. and 8 m. NW. of Kilkenny.

Wellcombe, Devon. See WELCOMBE.

Wellcross, seat, 1½ m. SE. of Slinfold, Sussex.

Wellesborough, hamlet, Leicestershire, 3 miles SW. of Market Bosworth.

Wellesbourne Hastings, par., Warwickshire, 5 miles E. of Stratford; 2953 ac., pop. 581; P.O., T.O., called **Wellesbourne.**

Wellesbourne Mountford, par., Warwickshire, adjoining the above; 1653 ac., pop. 590.

Wellfield, seat, 1½ mile SW. of Strathmiglo, Fife.

Wellfield Junction, ry. sta., N. E. R., Durham, 9 miles N. of Stockton.

Wellhall, seat, 1¼ mile W. of Hamilton, Lanarkshire.

Wellhaugh, par., Northumberland, 12 miles W. of Bellingham; 33,802 ac., pop. 232.

Welling, vil. with ry. sta., SE. & C. R., Kent, 3 miles SE. of Woolwich; P.O., T.O.; has an endowed school.

Wellingborough, urb. dist., par., and market town, with ry. stas., M. R. and L. & NW. R., Northamptontonshire, near river Nen, 10¼ miles NE. of Northampton; urb. dist. and par., 4265 ac., pop. 18,412; P.O., T.O. Market day, *Wednesday.* Wellingborough stands on a declivity near the river Nen, and takes its name from chalybeate springs in the neighbourhood, which were used by Charles I. It has a handsome parish church, grammar school, town hall, corn exchange, promenade, &c. The leading industries are the mfr. of boots and shoes, and the smelting of iron. The County Council is held here. There are three annual fairs.

Wellingham.—par., Norfolk, 6 miles SW. of Fakenham;

1083 ac., pop. 107.—**2. Wellingham,** hamlet and seat, 4 miles N. of Lewes, Sussex.

Wellingore, par. and vil., Lincolnshire—par., 3208 ac., pop. 592; vil., 9½ miles NW. of Sleaford; P.O.; in vicinity is **Wellingore Hall,** seat.

Wellington.—urb. dist., market town, and par. (**W. Urban**), with ry. sta., G. W. & L. & NW. Jt. R., Shropshire, 10 miles E. of Shrewsbury by rail—urb. dist. and par., 381 ac., pop. 6283; P.O., T.O. There are cattle markets every *Monday* and a monthly horse sale. Wellington was originally called Watling Town, from Watling Street, and was the place where Charles I. issued his first proclamation in 1642. Wellington is the centre of a populous mining and agricultural district, and has mfrs. of nails, farm implements, and brass and iron ware. **Wellington Rural,** par., Shropshire, adjoining above; 5414 ac., pop. 4438.—**2. Wellington,** urb. dist., market town, and par., with ry. sta., G. W. R., Somerset, at foot of Blackdown hills, 8 miles SW. of Taunton by rail; urb. dist. and par., 5295 ac., pop. 7283; P.O., T.O. Market day, *Thursday.* The manor of Wellington (in Domesday Book, Walintone) belonged to King Alfred, and belongs now to the Duke of Wellington, who takes his title from this place. There are mfrs. of druggets and serges, with iron foundries and brick and tile works. Two miles S. is **W. Hill,** crowned by a monument.—**3. Wellington,** par. and vil., Herefordshire—par., 3060 ac., pop. 615; vil., 5 miles N. of Hereford; P.O.—**4. Wellington,** eccl. dist., Stoke upon Trent par., Staffordshire; pop. 14,425.—**5. Wellington,** Northumberland. See also WILLINGTON.

Wellington Bridge, pl., 12 miles SE. of New Ross, co. Wexford; P.O., T.O.

Wellington College, modern school, originally founded for sons of military officers, with ry. sta., SE. & C. R., Berks, in SE. of co., 4 miles SE. of Wokingham; was founded by Queen Victoria (1856) in memory of the Duke of Wellington; has accommodation for 250 boys, and a fine library and museum; P.O. T.O., called **Wellington College Station.**

Wellington (or **Mid**) **Division,** parl. div. of Shropshire; pop. 48,652.

Wellington (or **Western**) **Division,** parl. div. of Somerset; pop. 48,166.

Wellington Heath, par., Herefordshire; 1033 ac., pop. 374; vil., 2 miles N. of Ledbury; P.O.

Wellington House, seat, E. co. Kilkenny, 4 m. SE. of Callan.

Wellington Quay. See WILLINGTON QUAY.

Wellington Reformatory, 2 m. S. of Penicuik, Edinburghshire.

Wellow.—par. and vil., Notts—par., 1001 ac., pop. 290; vil., 6 miles SW. of Tuxford; P.O.—**2. Wellow,** par. and vil. with ry. sta., S. & D. R., Somerset—par., 5387 ac., pop. 1485; vil., 4½ miles S. of Bath; P.O., T.O.—Many Roman relics have been found.—**3. Wellow,** hamlet, Isle of Wight, 2½ miles SE. of Yarmouth; P.O.

Wellow, East, par., on W. border of Hants, 1 mile NE. of West Wellow; 2468 ac., pop. 306.

Wellow, West, par. and vil., Wilts, 4½ miles SW. of Romsey; 1401 ac., pop. 598; P.O., T.O.

Wells.—urb. dist., par. (Wells next the Sea), seaport town, and par., with ry. sta., G. E. R., Norfolk, near Holkham Bay, 10 miles N. of Fakenham and 31 NE. of King's Lynn by rail; urb. dist. and par., 2658 ac., pop. 2495; P.O., T.O. Wells was known at Domesday as Quella; the fine 15th century church was destroyed by fire in 1879. The harbour is spacious; there is a considerable export trade in corn and malt, and import trade in coal, timber, deals, bark, oilcake, and tar. Brewing, malting, rope making, and machine making are the chief industries. Oyster fishing is carried on. Wells has an endowed grammar school, and reading rooms. Here is a lifeboat station. An embankment, 1 mile in length, which runs from the quay to the beach, forms a pleasant promenade. There is a good beach with excellent bathing facilities.—**2. Wells,** mun. bor. and ancient city with ry. stas. (**Tucker St.**), G. W. R. and S. & D. Jt. R., Somerset, at foot of Mendip hills, 6 miles NE. of Glastonbury and 19 SW. of Bath by rail; 720 ac., pop. 4849; P.O., T.O. Market day, *Saturday.* Wells took its name from the numerous springs in the vicinity. It originated in a collegiate church founded in 704. The diocese of Bath and Wells comprehends all Somerset except Bedminster. The cathedral and the Episcopal palace are at Wells. The cathedral is a magnificent structure, in the Early English style. The Episcopal palace is a castellated building of ancient date, surrounded by a wall and moat. Wells has brush manufactories, but its trade is principally agricultural. There are cattle and horse fairs in January, May, July, November, and December. It was first chartered by King John, and was made a mun. bor. by Queen Elizabeth; it returned 2 members to Parliament from the time of Edward I. until 1867–1868. It is one of the assize towns for Somerset.

Wells.—par., cos. Carlow and Kilkenny, on river Barrow; 2730 ac., pop. 703; contains Leighlinbridge.—**2. Wells,** ham. and seat, 10 miles NE. of Enniscorthy, E. co. Wexford; P.O.

Wells Division, parl. div. of Somerset; pop. 59,630.

Wells House, seat, Roxburghshire, on Rule Water, 4 miles SE. of Denholm.

Wellshotthill, part of Cambuslang, Lanarkshire.

Wellwood, mining vil., 1½ mile NW. of Dunfermline par., Fife; pop. 730.

Wellwood Works, vil., 2 miles SW. of Muirkirk, Ayrshire. **W. House** is a seat.

Welnetham, ry. sta., G. E. R., Suffolk, 3½ miles SE. of Bury St. Edmunds. See WHELNETHAM.

Welney, par. and vil., Norfolk—par., 3485 ac., pop. 453; vil., 8 miles SW. of Downham Market; P.O., T.O. Large sheets of water form decoys for wild fowl.

Welney West, par., Norfolk, adjoining above par., 1817 ac., pop. 478.

Welsh Bicknor, par., Herefordshire, in S. of co., 4½ miles S. of Ross; 889 ac., pop. 91; was formerly a detached part of Monmouthshire.

Welsh Frankton, eccl. dist. and vil. with ry. sta. (**Frankton**), Cam. R., Ellesmere and Whittington pars., Shropshire—dist., pop. 508; vil., 3 miles SW. of Ellesmere; P.O., T.O.

Welsh Hampton, par. and vil. with ry. sta., Cam. R., Shropshire—par., 1476 ac., pop. 489; vil., 3¾ miles E. of Ellesmere; P.O., T.O.

Welsh Harp, pl., on Brent reservoir, Middlesex, in NW. suburbs of London, ⅝ mile SE. of Hendon sta. The Old Welsh Harp Tavern is well known to London holiday-makers. The reservoir is well stocked with fish, and is a favourite angling and skating resort.

Welsh Newton, par. and vil., in S. of Herefordshire, 3½ miles S. of Monmouth; 1943 ac., pop. 184.

Welsh St. Donats, par., Glamorgan, 2 miles NE. of Cowbridge; 2263 ac., pop. 174.

Welsh Whittle. See WELCHWHITTLE.

Welshampton. See WELSH HAMPTON.

Welshpool.—parl. (contributory to Montgomery District of Boroughs) and mun. bor. and market town, with ry. sta., Cam. R., in E. of Montgomeryshire, on river Severn, 9 miles NW. of Montgomery and 19¾ SW. of Shrewsbury by rail—mun. bor., 20,426 ac., pop. 6121; par., 7094 ac., pop. 4328; parl. bor., pop. 4609; P.O., T.O. Market day, *Monday.* Welshpool, ordinarily called Pool, derives its name from its vicinity to a small lake in Powis Park. It has a School of Science and Art, Free Library, &c. It has malting and Welsh flannel mfr. Welshpool was incorporated by James I.

Welshpool Seven Stars, ry. sta., on the Llanfair branch of Cam. R., Montgomeryshire, ½ m. W. of Welshpool.

Welton.—par. and vil. with ry. sta., L. & NW. R., Northamptonshire—par., 1976 ac., pop. 419; vil., 2 miles NE. of Daventry; P.O., T.O.; in vicinity is **Welton Place,** seat.—**2. Welton,** par., Northumberland, 9 miles NE. of Hexham; 1205 ac., pop. 53.—**3. Welton,** hamlet with ry. sta., G. W. R. (for Midsomer-Norton), Somerset, 7 miles SW. of Bath; P.O.—**4. Welton,** par. and vil., E. R. Yorkshire—par., 1876 ac., pop. 620; vil., 1¼ mile NE. of Brough sta. and 9½ miles W. of Hull; P.O., T.O.; in vicinity is **Welton Hall,** seat.

Welton, Nether and **Upper,** 2 hamlets, Cumberland, 7½ miles SW. of Carlisle; P.O., called **Welton.**

Welton (**by Lincoln**), par. and vil., Lincolnshire—par., 3910 ac., pop. 609; vil., 6 miles E. of Lincoln; P.O., T.O.

Welton le Marsh, par. and vil., Lincolnshire—par., 2568 ac., pop. 265; P.O., called **Welton;** the vil. is 6 m. NE. of Spilsby.

Welton le Wold, par. and vil., Lincolnshire—par., 2690 ac., pop. 260; vil., 4 miles W. of Louth; P.O.

Welwick, par. and vil., East-Riding Yorkshire, 2 miles SE. of Patrington; 3610 ac., pop. 282.

Welwyn, par. and small town with ry. sta., G. N. R., Herts—par., 3064 ac., pop. 1660; vil., 4 miles N. of Hat-

field by rail; P.O., T.O.; has shoemaking and wool stapling. Dr. Edward Young (1684–1765), author of "Night Thoughts," was rector, and is buried in the church.

Wem, urb. dist., market town, and par. (**W. Urban**), with ry. sta., L. & NW. R., Shropshire, on Ellesmere Canal, 10½ miles N. of Shrewsbury; urb. dist. and par., 450 ac., pop. 2149; P.O., T.O. Market day, *Thursday.* Wem is an old town, and numbers among its natives William Wycherley (1640–1715), the dramatist, and Judge Jeffreys (1640–1689), who in 1685 took the title of Baron Wem. The church, destroyed by fire in 1677, was rebuilt in 1679. Wem has a town hall, a market house, and an endowed school. Milling and tanning are the chief industries. There are cattle markets on alternate *Mondays.*

Wem Rural, par., Shropshire, adjoining above; 13,448 ac., pop. 1854.

Wembdon, par. and vil., Somerset—par., 2351 ac., pop. 580; vil., 1½ mile NW. of Bridgwater; P.O.

Wembley, urb. dist. and par. with ry. sta. (**Sudbury and Wembley**), L. & NW. R., Middlesex, 2½ miles SE. of Harrow; urb. dist. and par., 4564 ac., pop. 4519; P.O., T.O.; contains **Wembley Park,** recreation ground with ry. sta. (**W. Park**), Met. Ry. The grounds contain an unfinished imitation of the Eiffel Tower, which, if ever completed, is intended to be the highest tower in the world; from the first platform (200 ft.) five counties can be seen.

Wembury, coast par. and vil., Devon—par., 3133 ac., pop. 501; vil., at mouth of river Tamar, 6 miles SE. of Plymouth; in vicinity is **South Wembury House,** seat.

Wembworthy, par. and vil., Devon—par., 2439 ac., pop. 315; vil., 4 miles SW. of Chulmleigh; P.O.

Wemergill Hall, seat, North-Riding Yorkshire, 11 miles NW. of Barnard Castle.

Wemyss, par., Fife, on Firth of Forth; 4814 ac., pop. 15,031; contains Buckhaven, Methil, and Innerleven police burgh, W. Wemyss vil., and East Wemyss town; the par. gives the name and also the title of earl to the family of Wemyss; to a younger branch of which it still belongs. The seat of the elder branch, represented by the Earl of Wemyss, is at Gosford. The church is at East Wemyss.

Wemyss, East, town with ry. sta. (**Wemyss Castle**), N. B. R., Fife, 1 m. SW. of Buckhaven; pop. 2522; P.O., T.O.; has a linen factory and a brewery.

Wemyss, West, vil. and *quoad sacra* par. with ry. sta., N. B. R., Wemyss par., Fife, on Firth of Forth, 2 miles NE. of Dysart—*quoad sacra* par., pop. 2065; vil., pop. 1253; P.O., T.O.; has a good harbour and considerable traffic in coal; **Wemyss Castle,** seat, is in vicinity.

Wemyss Bay, watering-place with ry. sta., C. R., and steamboat pier, Renfrewshire, 8 miles SW. of Greenock and 31 miles SW. of Central sta., Glasgow; P.O., T.O.; is a calling place for Clyde steamers.

Wemyss Castle, ry. sta., N. B. R., Fife, at East Wemyss. See also WEMYSS, WEST.

Wemyss Hall, seat, 1½ mile S. of Cupar, Fife.

Wemyss Point, headland, Renfrewshire, 1 m. N. of Wemyss Bay.

Wemyss Square, part of Fordel, Aberdour par., Fife.

Wen, hamlet, Carmarthenshire, in NE. of co., 9 miles N. of Llandilo.

Wenden Lofts, par., Essex, 5 miles W. of Saffron Walden; 799 ac., pop. 65.

Wendens Ambo, par. and vil. (ry. sta., **Audley End,** G. E. R.), Essex—par., 1439 ac., pop. 377; P.O., called **Wenden;** the vil. is 1½ mile SW. of Saffron Walden.

Wendlebury, par., Oxfordshire, 2½ miles SW. of Bicester; 1154 ac., pop. 196; contains **Wendlebury House,** seat.

Wendling, par. and vil. with ry. sta., G. E. R., Norfolk—par., 1472 ac., pop. 295; vil., 4 miles W. of East Dereham; P.O., T.O.

Wendover, market town and par. with ry. sta., Met Ry., Bucks, 5 miles SE. of Aylesbury; 5788 ac., pop. 2009; P.O., T.O. Market day, *Monday.* Wendover stands under the Chiltern Hills, at the terminus of a branch of the Grand Junction Canal; is an ancient place, and sent members to Parliament in the reigns of Edward I. and Edward VI., and from the reign of James II. until 1832. The chief architectural feature is its Early English church. The town has a literary institution with library, and an endowed school. Straw-plait is manufactured. Some import trade in coal is carried on, and cattle fairs are held twice a year. In the par. is a reservoir which covers 50 acres. **Wendover Hall, Wendover House,** and **Wendover Lodge** are seats.

Wendron, par. and vil., Cornwall — par. (containing Helston and Carnmenellis), 13,259 ac., pop. 3831; vil., 2½ miles NE. of Helston; has tin mining.

Wendy, par., Cambridgeshire, 5 miles NW. of Royston; 1023 ac., pop. 96; P.O.

Wenfoe. See WENVOE.

Wenham, Great, par. and vil., Suffolk—par., 1133 ac., pop. 184; vil., 8 miles SW. of Ipswich; P.O.

Wenham, Little, par., Suffolk, adjacent to Great Wenham; 940 ac., pop. 65; has a 13th century church.

Wenhaston, par. and vil. with ry. sta., Southwold Ry., Suffolk—par., 2401 ac., pop. 792; vil., 2½ miles SE. of Halesworth; P.O.

Wenlock, mun. bor. with ry. sta. (**Much Wenlock**), G. W. R., Shropshire, 14 miles SE. of Shrewsbury; 22,657 ac., pop. 15,866. Market day, *Monday.* The bor. of Wenlock comprises the pars. of Barrow, Benthall, Broseley (including Coalport and Coalbrookdale), Linley, Little Wenlock, Much Wenlock, Madeley, Posenhall, and Willey. Much Wenlock dates from British times, and has ruins of a monastery founded about 680, destroyed by the Danes, and refounded as a Cluniac abbey in 1080. Much Wenlock is the centre of a large agricultural district, and in its immediate neighbourhood are valuable limestone quarries. Broseley, which dates from 1570, has coal mining and brick and tile making, a fine art encaustic tile manufactory, and tobacco-pipe works. Madeley, which dates from 1645, has ironworks, blast furnaces, and coal mines. Coalbrookdale is famous for its fine-art work in iron and other metals; and at Coalport are celebrated china works. Wenlock was incorporated by Edward IV., and returned 2 members to Parliament from his time until 1885. **Wenlock Abbey** is a seat.

Wenlock, Little, and **Much,** 2 pars., Shropshire, within the mun. limits of Wenlock—Little Wenlock, 2764 ac., pop. 425; P.O.; Much Wenlock, 8761 ac., pop. 2210; P.O., T.O.

Wenlock Edge, hilly ridge of limestone rock, Shropshire, in S. of co., extends 16 miles SW. from vicinity of Much Wenlock to Wistanton.

Wenning, river, W. R. Yorkshire and Lancashire; takes its origin from the union of several streams, 5 miles WNW. of Settle, and flows 14 miles in a westerly direction to the Lune 7 miles NE. of Lancaster.

Wennington.—par. and vil., Essex, in SE. of co.—par., 1301 ac., pop. 360; vil., 7 miles SE. of Romford; P.O.—**2. Wennington,** hamlet, Huntingdonshire, 5 miles N. of Huntingdon.—**3. Wennington,** par. with ry. sta. (**Wennington Junction**), M. R., N. Lancashire, 11 miles NE. of Lancaster; 980 ac., pop. 142; P.O., T.O.; contains **Wennington Hall,** seat.

Wensley.—par. and vil. with ry. sta., N.E.R. (alt., 580 ft.), N. R. Yorkshire—par. (containing Leyburn), 2080 ac., pop. 210; vil., on river Ure, 1½ mile SW. of Leyburn; P.O., T.O.; the Ure is here crossed by a handsome 3-arched bridge (15 cent.); in vicinity is **Wensley Hall,** seat. The picturesque green is said to have been the scene of Frith's well-known picture "Old English Merry-making." In the churchyard lies Peter Goldsmith, a native of Leyburn, the surgeon in whose arms Nelson died on board the *Victory.*—**2. Wensley,** ham., Derbysh., 3½ m. NW. of Matlock; P.O.

Wensleydale, valley of the river Ure, North-Riding Yorkshire, from its head to Jervaux valley.

Wensum, river, Norfolk; rises near Tattersett, and flows SE., past Fakenham, Attlebridge, and Drayton, to the Yare at Norwich; is 30 miles long.

Wentbridge, hamlet, S. div. W. R. Yorkshire, on river Wente, 4½ miles SE. of Pontefract; P.O., T.O.

Wente (Went), river, W. R. Yorkshire; rises near Wragby, and flows 16 m. E. to the Don 2 miles SE. of Snaith. The fishing is very good.

Wentford House, seat, Suffolk, in SW. of co., 1 mile N. of Clare.

Wentlooge St. Bride, par., Monmouthshire, in SW. of co., 4 miles SW. of Newport; 1910 ac., pop. 214.

Wentnor, par. and vil., Shropshire—par., 6303 ac., pop. 412; vil., 5 miles NE. of Bishops Castle; P.O.

Wentwood Forest, in SE. of Monmouthshire, 4½ miles SE. of Usk; covers about 2007 ac., but was formerly much more extensive.

Wentworth, or **Wingford.**—par., Cambridgeshire, 4½ miles SW. of Ely; 1369 ac., pop., 112.—**2. Wentworth,**

par. and vil. with ry. sta. (**W. and Hoyland Common**), M. R., S. div. W. R. Yorkshire—2318 ac., pop. 1934; vil., 4½ m. NW. of Rotherham; P.O., T.O. The modern church, built in 1877 at a cost of £25,000, is a fine specimen of architecture. Adjoining is the chancel of the old church, containing the tomb of Sir Thomas Wentworth, the Great Earl of Strafford (executed 1641). **Wentworth Woodhouse** is the seat of Earl Fitzwilliam, and is said to be the largest house in England, containing as it does over 180 rooms.—**3. Wentworth,** seat, NW. Surrey, 4 miles W. of Staines.

Wentworth Castle, seat, S. div. West-Riding Yorkshire, 3 miles SW. of Barnsley; was built (1730–68) by the second and third earls of Strafford.

Wenvoe, or **Wenfoe,** par. and vil. with ry. sta., Barry Ry., Glamorgan, in SE. of co.—par., 3441 ac., pop. 489; vil., 5 miles SW. of Cardiff; P.O., T.O.; in vicinity is **Wenvoe Castle,** seat.

Weobly, small town and par., Herefordshire, 3 miles N. of Moorhampton sta., and 7 miles SW. of Leominster; 3899 ac., pop. 753; P.O., T.O., called **Weobley.** Weobly stands amidst picturesque scenery, is an ancient town, and sent 2 members to Parliament from the reign of Edward I. until 1832. A grassy mound marks the site of its old castle, which figured in the wars of Stephen and Maud. The church, restored in 1866, is a fine structure. There is an endowed grammar school.

Wepre, vil., Flintshire, on r. Dee, 3 m. NW. of Hawarden; **Wepre Hall** is an ancient mansion.

Wereham, par. and vil., Norfolk—par., 2228 ac., pop. 478; vil., 6 miles SE. of Downham sta.; P.O.; in vicinity is **Wereham Hall,** seat.

Wergs, The, hamlet and seat, Staffordshire, 3 miles NW. of Wolverhampton; P.O.

Werneth.—eccl. dist., Stockport par., Cheshire; pop. 916. **Werneth Low** is an eminence, commanding fine views.—**2. Werneth,** eccl. dist., Prestwich par., SE. Lancs., on SW. side of Oldham; pop. 12,115; P.O., T.O.

Wernycourt, pl., 2 m. from Raglan, mid. Monmouth; P.O.

Werr, hamlet, Cardiganshire, in SW. of co., 4 miles SW. of Aberaeron.

Werrington.—par. and vil., Devon—par., 5305 ac., pop. 658; vil., 2 miles N. of Launceston; has slate quarries; **Werrington House,** seat, is in vicinity.—**2. Werrington,** par. and vil., Northamptonshire, 3½ miles NW. of Peterborough; 1420 ac., pop. 724; P.O., T.O.—**3. Werrington,** ham., Staffordsh., 5 m. SE. of Hanley; P.O.

Wervin, par., in co. and 4½ m. N. of Chester; 743 ac., pop. 94

Wescott. See WESTCOTT.

Wesham; P.O., T.O. See MEDLAR WITH WESHAM.

Wessenden Head, pl. with inn, W. R. Yorkshire, 4½ m. WSW. of Holmfirth.

Wessex, the ancient kingdom of the West Saxons; it extended over Berks, Hants, Wilts, Dorset, Somerset, and afterwards Devon and Cornwall; but the name is not commonly used of the two latter counties, which were conquered from the Welsh at a later date than Wessex proper; all the other kingdoms of the Saxon heptarchy were merged in Wessex by Egbert about 827.

Wessington, par., Derbyshire, 3½ miles NW. of Alfreton; 973 ac., pop. 630; P.O.

West* Ackham, Yorkshire. See ACKHAM, WEST.

West Acre, par. and vil., Norfolk, 5 m. W. of Swaffham; 3579 ac., pop. 376; P.O.; in vicinity of vil. is **Westacre High House,** seat. See ACRE, WEST.

West Alvington, 1 mile SW. of Kingsbridge, Devon; P.O. See ALVINGTON, WEST.

West Ardsley, 5 miles NW. of Wakefield, S. div. West-Riding Yorkshire; P.O. See ARDSLEY, WEST.

West Ashling, vil., Funtington par., Sussex, 4 miles NW. of Chichester; P.O., T.O.

West Ashton, 2½ miles SE. of Trowbridge, Wilts; P.O., T.O. See ASHTON, WEST.

West Aston, seat, 3 m. E. of Rathdrum, co. Wicklow.

West Auckland, ry. sta., N. E. R., Durham, 3 m. SW. of Bishop Auckland; P.O., T.O. See AUCKLAND, WEST.

West Barns, vil., Haddingtonshire. See WESTBARNS.

West Bay, vil. and ry. sta., G. W. R., on coast of Dorset, 1½ mile S. of Bridport; P.O., T.O.

West Benhar (Lanark); P.O.; or MUIRHEAD: which see.

West Bergholt, in NE. of Essex, 4 miles NW. of Colchester; P.O., T.O. See BERGHOLT, WEST.

* *West*——. For names preceded by *West*, and not found under *West*, see principal name.

West Boldon, vil., Durham, 4 miles NW. of Sunderland; P.O., T.O.

West Bolton, vil., Northumberland, on river Aln, 5 miles NW. of Alnwick; P.O.

West Bradenham, 5½ miles SW. of East Dereham, Norfolk; contains **West Bradenham Hall,** seat. See BRADENHAM, WEST.

West Brompton, eccl. dist. and adjacent ry. stas., W. L. E. R. and Met. Dist. Ry., Kensington par., co. London; pop. 5053. Here are the West London Cemetery and the Earl's Court Exhibitions.

West Bromwich, parl. and co. bor. and par. with ry. sta., G. W. R. (alt., 500 ft.), Staffordshire, 4½ miles NW. of Snow Hill sta., Birmingham, by rail—parl. bor., 5851 ac., pop. 65,114; co. bor. and par., 5860 ac., pop. 65,175. West Bromwich appears in Domesday Book as *Bromwic*, and in the 12th century was made the seat of a Benedictine priory. It is, however, entirely of recent growth, having at the close of the 18th century been only a rural village amid a barren heath. It is one of the Black Country towns, owing its prosperity to the rich local mines of ironstone and coal, and to the numerous branches of canals and railways by which it is intersected. It carries on mfrs. in all departments of Birmingham hardware; it has furnaces for the smelting of iron ore, foundries, forges, slitting mills, and anchor and chain-cable works; also breweries, brass foundries, limekilns, brick yards, cement works, &c. The public buildings comprise a town hall, market hall, free library, public baths, &c. There are public parks including the Dartmouth Park presented to the town by the late Earl of Dartmouth. West Bromwich was included in the parl. bor. of Wednesbury in 1867; it was made a mun. bor. in 1882, and a parl. bor. in 1885; it returns 1 member. The parliamentary constituency contains 10,435 electors.

West Buckland.—7 miles NW. of South Molton, Devon; P.O. See BUCKLAND, WEST.—**2. West Buckland,** hamlet, Devon, 3¼ miles W. of Kingsbridge; P.O.—**3. West Buckland,** 2 miles E. of Wellington, Somerset; P.O. See BUCKLAND, WEST.

West Burton.—vil., Dorset, 8 miles W. of Wareham.—**2. West Burton,** hamlet, Sussex, 4½ miles N. of Arundel.—**3. West Burton,** hamlet, North-Riding Yorkshire, 1½ m. S. of Aysgarth ry. sta.; P.O.—**4. West Burton,** par., Nottinghamshire. See BURTON, WEST.

West Butterwick, vil., Lincolnshire, 5½ miles NE. of Epworth; P.O., T.O. See BUTTERWICK, WEST.

West Cairn, hill, Edinburghshire, summit of the Pentlands, 6½ m. SW. of Balerno; alt., 1839 ft.

West Calder, town and par. with ry. sta., C. R. (alt., 548 ft.), Edinburghshire, 15¾ miles SW. of Edinburgh and 30¼ E. of Glasgow—par., 20,981 ac., pop. 8082; town, pop. 2652; P.O., T.O.; coal, ironstone, bituminous shale, and limestone are worked.

West Charleton, vil., Devon. See CHARLETON.

West Chickerell, on coast of Dorset, 3 miles NW. of Weymouth. See CHICKERELL, WEST.

West Chiltington, 7 miles NW. of Steyning, Sussex; P.O., T.O. See CHILTINGTON, WEST.

West Chinnock, 3 miles NW. of Crewkerne, Somerset; P.O. See CHINNOCK, WEST.

West Clandon, 3½ miles NE. of Guildford, Surrey; P.O., T.O. See CLANDON, WEST.

West Cliff, seat, Isle of Wight, ½ mile SW. of Niton.

West Cliffe, par., Kent. See ST. MARGARET AT CLIFFE.

West Close Booth. See HIGHAM WITH WEST CLOSE BOOTH.

West Coker, 3 miles SW. of Yeovil, Somerset; P.O., T.O. See COKER, WEST.

West Cornforth, mining vil. with ry. sta., N. E. R., Durham, 5 miles NW. of Sedgefield; P.O., T.O.

West Cottingwith, vil., East-Riding Yorkshire; P.O., T.O. See THORGANBY, &c.

West Court, seat, Isle of Wight, 1½ m. E. of Brighstone.

West Cowes, Isle of Wight. See COWES.

West Cranmore, Somerset; P.O. See CRANMORE, EAST AND WEST.

West Cross, pl. with ry. sta., Glamorgan, on Swansea and Mumbles Ry., ¾ mile N. of Mumbles; P.O., T.O.

West Cults, ry. sta., G. N. S. R., in co. and 4½ miles SW. of Aberdeen.

West Dean.—vil., Wilts, and eccl. dist., partly also in Hants—eccl. dist., pop. 373; vil., 4 miles SE. of Salisbury; P.O.—**2. West Dean.** See WESTDEAN.

West Deeping, 2 miles SW. of Market Deeping, Lincolnshire; P.O. See DEEPING, WEST.

West Derby, par., within bor. of Liverpool; 3611 ac., pop. 130,550.
West Derby Division, parl. div. of bor. of Liverpool; pop. 86,694.
West Derby Rural, par. with ry. sta., C. L. C. R., SW. Lancashire, adjoining the bor. of Liverpool; 2594 ac., pop. 2119; P.O., T.O.
West Dereham, 3 miles SE. of Downham, Norfolk; P.O. See DEREHAM, WEST.
West Down, par. and vil., Devon—par., 4082 ac., pop. 553; vil., 7 miles NW. of Barnstaple; P.O.
West Drayton, par. and ry. junction (**W. Drayton and Yiewsley**), G. W. R., W. Middlesex, 2½ miles S. of Uxbridge; 878 ac., pop. 1246; P.O., T.O.
West Durnley, ham., Wilts, 8 m. NW. of Chippenham.
West Ealing, ry. sta., G. W. R., at Ealing, W. Middlesex.
West End.—ry. sta., M. R. (for Kilburn and Hampstead), co. London, 3½ miles NW. of St. Pancras station.—**2. West End,** hamlet, Surrey, 3 miles NW. of Guildford; P.O., T.O.—**3. West End,** hamlet, E. div. West-Riding Yorkshire, 4 miles NE. of Otley; P.O.
West End Lane, ry. sta., L. & NW. R., also served by N. L. R. adjoining, between West End and West Hampstead stas.
West End (**Southampton**), par., Hants, on NE. side of Southampton; 2984 ac., pop. 1754; P.O., T.O.
West Exe, eccl. dist., Tiverton par., Devon; pop. 3129; P.O.
West Farleigh, 3½ miles SW. of Maidstone, Kent; P.O., T.O. **W. F. Hall** is a seat. See FARLEIGH, WEST.
West Felton, 4½ miles SE. of Oswestry, Shropshire; P.O., T.O. See FELTON, WEST.
West Fenton, hamlet, Haddingtonshire, 2 miles N. of Drem; P.O.
West Ferring, hamlet, Sussex, 5 miles W. of Worthing.
West Ferry, Lincolnshire. See OWSTON FERRY.
West Ferry, ry. sta., Dundee and Arbroath Jt. Ry., Forfarshire, in W. suburbs of Broughty Ferry; P.O.
West Gate, 5½ miles W. of Stanhope, Durham; P.O. See WESTGATE.
West Gordon, vil., Berwickshire. See GORDON.
West Gorton, pl., SE. Lancashire, on SE. side of Manchester; P.O.
West Green.—hamlet, Hants, in NE. of co., 2 miles N. of Winchfield; P.O.—**2. West Green,** ry. sta., G. E. R., Middlesex, in N. suburbs of London, 3¼ miles NW. of Hackney sta.
West Grimstead, 4½ miles SE. of Salisbury, Wilts; P.O. See GRIMSTEAD, WEST.
West Grinstead, par. and ry. sta., L. B. & S. C. R., Sussex, 7½ miles S. of Horsham; 6754 ac., pop. 1503; P.O., T.O. at **W. G. sta.,** 2 miles NE.; in vicinity is **West Grinstead Park,** seat.
West Hackney, eccl. dist., Hackney par. and bor., co. of London; pop. 11,283.
West Haddlesey, S. div. West-Riding Yorkshire, 4½ miles SW. of Selby; P.O. See HADDLESEY, WEST.
West Haddon, 8 miles NE. of Daventry, Northamptonshire; P.O., T.O. See HADDON, WEST.
West Hall.—hamlet, 5 miles NE. of Brampton, Cumberland; P.O., T.O.—**2. West Hall,** seat, Dorset, 3 miles SE. of Sherborne.
West Hall, seat, 1½ m. NE. of Oyne sta., Aberdeenshire.
West Hallam, ry. sta., G. N. R., in co. and 7 miles NE. of Derby; P.O., T.O. See HALLAM, WEST.
West Hallington, reservoir, Newcastle and Gateshead water-works, 8½ m. NE. of Hexham; top-water area, 127 ac.; holding capacity, 743 million gallons.
West Halton, 8 miles W. of Barton on Humber, Lincolnshire; P.O. See HALTON, WEST.
West Ham, parl. bor., co. bor., and par., with ry. sta., L. T. & S. R., Essex, on N. bank of river Thames, opposite Greenwich, and in E. of London; 4683 ac., pop. 267,358; contains Stratford town and has several industrial establishments in connection with the Victoria Docks, which it also contains along with a portion of the Royal Albert Docks; shipbuilding, soap and jute works, indiarubber works, &c. Here are the locomotive and ry. works of the G. E. R. and L. T. & S. R. The enormously rapid increase of the population may be set down to the desire to escape the restrictions imposed upon London manufactures under the Metropolitan Management Act 1854, and also to the overflow of population from London. The borough contains, amongst other public buildings, two of the finest libraries in the country stocked with upwards of 60,000 volumes. A branch library has been presented by J. Passmore Edwards, Esq. There are also several recreation grounds. See also STRATFORD. West Ham returns 2 members to Parliament (2 divisions—viz., North and South, 1 member for each division); it was made a parl. bor. in 1885. The parliamentary constituencies contain 39,130 electors.
West Ham House, seat, 1 m. W. of Basingstoke, Hants.
West Hampstead, ry. sta., Met. Ry., in N. of London, 2½ miles NW. of Baker Street station.
West Hanney, Berks, 3 miles NE. of Wantage; P.O. See HANNEY.
West Hanningfield, 6 miles SE. of Chelmsford, Essex; P.O. See HANNINGFIELD, WEST.
West Harling Hall, seat, Norfolk, near Harling Road sta. See HARLING, WEST.
West Harptree, 7 miles N. of Wells, Somerset; P.O. See HARPTREE, WEST.
West Hartlepool, co. bor. and par., containing also Seaton Carew par., with ry. sta., N. E. R., Durham, within the parl. limits of Hartlepool—2684 ac., pop. 62,627; par., 2111 ac., pop. 60,561. See HARTLEPOOL.
West Haven. See NEWTON AND WEST HAVEN.
West Heath.—ham., 1¼ m. SSE. of Northfield, Birmingham, NE. Worcester; P.O.—**2. West Heath,** pl., 2 m. from Farnborough, NE. Hampshire; P.O.
West Heslerton, East-Riding Yorkshire, 8½ miles NE. of Malton; P.O., T.O.; contains **West Heslerton House.** See HESLERTON, WEST.
West Hill, eccl. dist., Ottery St. Mary par., Devon; pop. 317.
West Hoathley, ry. sta., L. B. & S. C. R., Sussex, 4½ m. SW. of E. Grinstead; P.O., T.O. See HOATHLEY, WEST.
West Horsley, par., Surrey; P.O., T.O.; contains **West Horsley Place,** seat. See HORSLEY.
West Houghton Division, parl. div. of SE. Lancashire. See WESTHOUGHTON.
West Humble Street, hamlet, Surrey, 1 mile E. of Dorking; P.O.
West Huntington, vil., N.R. Yorksh. See HUNTINGTON.
West Hyde, eccl. dist., Rickmansworth par., Herts; pop. 512; P.O.
West Ilsley, 2 miles NW. of East Ilsley, Berks; P.O., T.O. See ILSLEY, WEST.
West India Docks Station, ry. sta., G. E. R., 2½ m. E. of Fenchurch Street station, London; the West India Docks, between Limehouse and Blackwall, cover nearly 300 acres.
West Jesmond, ry. sta., N. E. R., at Jesmond and within co. bor. of Newcastle on Tyne, Northumberland.
West Kensington, North End, Fulham, residential dist. with ry. sta., Met. Dist. Ry., 3 m. W. of Victoria station, London.
West Kilbride, small town and par. with ry. sta., G. & SW. R. (alt., 165 ft.), 4¼ miles NW. of Ardrossan, Ayrshire; P.O., T.O. See KILBRIDE, WEST.
West Kirby, par. and vil. with ry. sta., Wirral Ry. and G. W. & L. & NW. Jt. R., Cheshire; P.O., T.O. See HOYLAKE CUM WEST KIRBY.
West Lavington, seat of Viscount Churchill, 1½ m. SW. of Market Lavington, Wilts; P.O. See LAVINGTON, WEST.
West Leigh.—par. and vil., Devon. See WESTLEIGH.—**2. West Leigh,** ry. sta., L. & NW. R., Lancashire, 7 miles SW. of Bolton. See WESTLEIGH, also LEIGH.
West Leigh and Bedford, ry. sta., G. C. R., Lancashire, 4¾ miles SE. of Wigan.
West Lilburn, Northumberland, 3 m. S. of Wooler; P.O. See LILBURN, EAST and WEST.
West Lindsey (or **Gainsborough**) **Division,** parl. div. of Lincolnshire; pop. 52,345.
West Linton, par. and vil. with ry. sta. (**Broomlee,** ¾ m. SE.), N. B. R., Peeblesshire, 15 m. SW. of Edinburgh—par., 23,261 ac., pop. 1110; vil., pop. 412; P.O., T.O. Is in some favour as an inland summer resort.
West Liss, vil., Hants; P.O., T.O. See LISS.
West Longrigg, vil., Lanarkshire, adjacent to Longriggend; pop. 309.
West Lothian. See LINLITHGOWSHIRE.
West Lulworth, 8½ miles SW. of Wareham, Dorset; P.O., T.O. See LULWORTH, WEST.
West Lutton, vil., East-Riding Yorkshire, 9½ miles NW. of Driffield; P.O.
West Lydford, 4 miles W. of Castle Cary, Somerset; P.O. See LYDFORD, WEST.
West Lynn, Norfolk; P.O. See LYNN, WEST.
West Malling, 5½ miles W. of Maidstone, Kent; P.O., T.O. See MALLING, WEST.

West Malvern, vil., Worcestershire, 2 m. NNW. of Great Malvern; P.O., T.O.
West Marden, ham., Sussex, 5 m. SW. of Midhurst; P.O.
West Markham, vil., 2 m. NW. Tuxford sta., Notts; P.O.
West Marsh, eccl. dist., Ash next Sandwich par., Kent; pop. 473.
West Marton, vil., N. div. West-Riding Yorkshire, 6 miles W. of Skipton; P.O., T.O.
West Melton, vil., E. div. West-Riding Yorkshire, 5½ miles N. of Rotherham; P.O., T.O.
West Meon, ry. sta., L. & SW. R., 12½ miles SW. of Alton, Hants; P.O., T.O. See MEON, WEST.
West Mersea, Essex; P.O., T.O. See MERSEA, WEST.
West Mill, ry. sta., G. E. R., 1½ mile SE. of Buntingford, Herts; P.O. See WESTMILL.
West Molesey, 3½ miles SW. of Kingston on Thames, Surrey; P.O., T.O. See MOLESEY, WEST.
West Monkton, 3½ miles NE. of Taunton, Somerset; P.O., T.O. See MONKTON, WEST.
West Moor Colliery, pl., 4¾ m. N. of Newcastle upon Tyne, SE. Northumberland; P.O.
West Moors, hamlet with ry. sta., L. & SW. R., Dorset, in E. of co., 4 miles NE. of Wimborne; P.O. and T.O. at **sta.,** 1 m. distant.
West Morden, vil., Dorset, 4 miles E. of Bere Regis.
West Nab, or **Deer Hill,** eminence, W. R. Yorkshire, 2 m. SW. of Meltham; alt., 1641 ft.
West Newbiggin. See NEWBIGGIN, EAST and WEST.
West Newport, ry. sta., N. B. R., NE. Fife, 3 m. W. of Tayport.
West Newton, Norfolk; P.O. See NEWTON, WEST.
West Norwood, ry. sta., Surrey. See NORWOOD, WEST.
West Park, seat, near Rockbourn, Hants.
West Pennard, seat and ry. sta., S. & D. R., Somerset; P.O., T.O. See PENNARD, WEST.
West Perry, ham., 2½ m. NE. of Great Staughton, SW. Huntingdon; P.O.
West Quantoxhead, Somerset; P.O. See QUANTOXHEAD, WEST.
West Quarter. See HEXHAMSHIRE.
West Quarter, vil., Lanarkshire, 2 miles NE. of Strathaven; pop. 425; P.O.; **Westquarter House,** seat, is in vicinity.
West Rainham, Norfolk; P.O., T.O., called **West Raynham.** See RAINHAM, WEST.
West Rainton, in co. and 4 miles NE. of Durham; P.O., T.O. See RAINTON, WEST.
West Rasen, 3 miles W. of Market Rasen, Lincolnshire; P.O. See RASEN, WEST.
West Rocks, dangerous rocky shoal, off NE. of Essex, 5 miles E. of Naze.
West Rounton, ry. sta., M. & G. N. Jt. R., N. Norfolk, 2 miles W. of Cromer.
West Rounton Gates, ry. sta., N. E. R., N. R. Yorkshire, 1 mile SW. of Picton.
West Row, hamlet, 2 miles NW. of Mildenhall, Suffolk; P.O., T.O.
West St. Leonards, ry. sta., SE. & C. R., at St. Leonards, SE. Sussex.
West Salton, vil., Haddingtonshire; P.O. See SALTON.
West Sleekburn Colliery, pl., 5¾ m. E. of Morpeth, E. Northumberland; P.O.
West Somerton, 8½ miles NW. of Yarmouth, Norfolk; P.O. See SOMERTON, WEST.
West Stockwith, Notts; P.O. See STOCKWITH, WEST.
West Stoke, ham., 3 m. NW. of Chichester, Sussex. **West Stoke House** is a seat.
West Street, ry. sta., Glasgow District Subway, ¼ m. WSW. of Bridge St. station.
West Tanfield, North-Riding Yorkshire; P.O., T.O. See TANFIELD, WEST.
West Tarring, Sussex; P.O., T.O. See TARRING, WEST.
West Thirston, hamlet, Northumberland, 8 miles N. of Morpeth.
West Thurrock, 1½ mile W. of Grays sta., Essex; P.O., T.O. See THURROCK, WEST.
West Tilbury, Essex; P.O. See TILBURY, WEST.
West Timperley, ry. sta., C. L. C. R., Cheshire, between Partington and Baguley stations, and 6 miles SW. of Manchester.
West Town.—vil., Herefordshire, in N. of co., 4 miles NW. of Leominster.—**2. West Town,** hamlet, Somerset, 7 miles SW. of Bristol; P.O., T.O.—**3. West Town,** Suffolk, in borough of Yarmouth.—**4. West Town,** eccl. dist., Dewsbury par., S. div. West-Riding Yorkshire, on W. side of Dewsbury; pop. 3333; P.O., T.O.—**5. West Town,** vil., 4½ m. E. of Portsmouth, Hants; P.O.
West Town, ham., W. of Tory Island, NW. co. Donegal.
West Toxteth Division, parl. div. of Liverpool; pop. 65,803.
West Tytherley, Hants; P.O. See TYTHERLEY, WEST.
West Usk Lighthouse. See USK.
West Vale, ry. sta., L. & Y. R., S. div. W. R. Yorkshire, 1 mile N. of Stainland sta.
West Village, ham., in co. and 6 m. W. of Cork.
West Walton, Norfolk; P.O. See WALTON, WEST.
West Water.—affluent of river North Esk, Forfarshire, at Stracathro House.—**2. West Water,** affluent of r. Lyne, Peeblesshire, 1 m. SE. of West Linton.
West Wellow, Wilts; P.O., T.O. See WELLOW, WEST.
West Wemyss, ry. sta., N. B. R., Fife; P.O., T.O. See WEMYSS, WEST.
West Wickham.—Cambridgeshire; P.O. See WICKHAM, WEST.—**2. West Wickham,** ry. sta., SE. & C. R., Kent; P.O., T.O. See WICKHAM, WEST.
West Winch, Norfolk; P.O. See WINCH, WEST.
West Wittering, Sussex; P.O. See WITTERING, WEST.
West Witton, North-Riding Yorkshire; P.O., T.O. See WITTON, WEST.
West Woodburn, vil., Northumberland, on river Rede, 4 miles NE. of Bellingham; P.O., T.O.
West Woodhay. See WOODHAY, WEST.
West Worthing, modern seaside extension of Worthing, with ry. sta., L. B. & S. C. R., Sussex, 1½ mile W. of Worthing.
West Wratting, Cambridgeshire; P.O., T.O. See WRATTING, WEST.
West Wycombe, ry. sta., G. W. R., and seat, Bucks, 2½ m. NW. of Wycombe; P.O., T.O. See WYCOMBE, WEST.
West York, hamlet, Kent, 7 miles SE. of Dartford.
Westalby, hamlet, Lincolnshire, 3 miles NW. of Wragby.
Westaston House, seat, E. co. Wicklow, 4 m. E. of Rathdrum.
Westburns, vil., Haddingtonshire, on Biel Water, 3 miles W. of Dunbar; P.O., T.O.
Westbere, par. and vil., Kent, 3½ miles NE. of Canterbury; 1175 ac., pop. 370.
Westborough, par. and vil., Lincolnshire, on river Witham, 7 miles NW. of Grantham; 2070 ac., pop. 153.
Westbourne, par. and vil., Sussex—par., 4503 ac., pop. 2269; vil., 2¾ miles NE. of Havant; P.O., T.O.; was formerly a place of some commercial importance.
Westbourne Park, dist. with ry. stas., G. W. R. and Met. & G. W. Jt. R., in Paddington met. bor., in W. of London; pop. 23,776.
Westbriggs, hamlet, Norfolk, 5 miles S. of King's Lynn.
Westbrook.—vil., Berks, in SW. of co., 4 m. NW. of Newbury.—**2. Westbrook,** near Margate, Kent; P.O., T.O.—**3. Westbrook,** hamlet, with ry. sta., G. W. R. (alt., 500 ft.), on W. border of Herefordshire, 3 m. NE. of Hay.
Westbrook Hay, seat, Herts, 2 miles SE. of Hemel Hempstead.
Westbrook House, seat, Isle of Wight, 1½ m. SE. of Ryde.
Westbrook Place, seat, near Godalming, Surrey.
Westburn, vil., in par. of and adjoining Cambuslang, Lanarkshire; pop. 629.
Westbury.—market town and par. with ry. sta., G. W. R., Wilts, 4½ miles S. of Trowbridge, 6½ miles NE. of Frome and 25 NW. of Salisbury by rail; 12,027 ac., pop. 6014; P.O., T.O. Market day, *Friday.* Agriculture forms the main industry, but there are also mfrs. of fine woollen cloths, ironworks, and a considerable trade in malt. Westbury is a place of great antiquity, with British and Roman remains. It is said to have been chartered by Edward I.; it returned 2 members to Parliament from the time of Henry VI. until 1832, and 1 member from 1832 until 1885.—**2. Westbury,** par. and vil. (ry. sta., **Fulwell and Westbury,** L. & NW. R.), Bucks, in NW. of co.—par., 1381 ac., pop. 263; vil., 5 miles WNW. of Buckingham; P.O., T.O.; in vicinity is **Westbury House,** seat.—**3. Westbury,** hamlet, Hants, 5½ miles W. of Petersfield; in vicinity is **Westbury House,** seat.—**4. Westbury,** par. and vil. with ry. sta., L. & NW. & G. W. Jt. R., Shropshire—par., 8800 ac., pop. 1130; vil., 1¾ mile NW. of its sta., which is 11¼ m. W. of Shrewsbury; P.O., T.O.—**5. Westbury,** or **Westbury sub Mendip,** urb. dist., par., and vil., Wilts, 5 m. SE. of Trowbridge—urb. dist. and par., 3560 ac., pop. 3305; vil., near Mendip Hills, 4 m. NW. of Wells; P.O.
Westbury (or **Western**) **Division,** parl. div. of Wilts; pop. 50,046.

Westbury Leigh, pl., on S. side of Westbury, Wilts; P.O.
Westbury on Severn, urb. dist., par., and vil., Gloucestershire—urb. dist. and par., 8264 ac., pop. 1866; vil., 8 m. SW. of Gloucester; P.O., T.O.
Westbury on Trym, par. and vil., Gloucestershire—par., 2895 ac., pop. 6063; 3 m. NW. of Bristol; P.O., T.O.
Westbury sub Mendip, Somerset. See WESTBURY.
Westby, ham., Lincolnshire, 2 m. NW. of Corby.
Westby with Plumpton, par. N. Lancashire, 3 m. W. of Kirkham; 3600 ac., pop. 532.
Westcalder, ry. sta., C. R. See WEST CALDER.
Westcliff-on-Sea, ry. sta., L. T. & S. C. R., E. Essex, adjoining Southend.
Westcombe, hamlet, Somerset, 3 m. N. of Bruton; in vicinity is **Westcombe House,** seat.
Westcombe Park, ry. sta., SE. & C. R., Kent, between Greenwich and Charlton.
Westcote.—par. and vil., Gloucestershire, 3 miles SE. of Stow on the Wold; 1548 ac., pop. 202; P.O., called **Church Westcote.**—**2. Westcote,** hamlet, Hants, 3 m. NE. of Alton.—**3. Westcote,** hamlet, Warwickshire, 3 miles SE. of Kineton.
Westcott.—par. and vil. with ry. sta., Oxford and Aylesbury Ry., Bucks—par., 1411 ac., pop. 255; vil., 2 miles SW. of Quainton sta. and 7 NW. of Aylesbury; P.O.—**2. Westcott,** eccl. dist., Dorking par., Surrey, on W. side of Dorking; pop. 1369; P.O., T.O.
Westcott Barton, par., Oxfordshire, 7 m. N. of Woodstock; 910 ac., pop. 153.
Westcraigs, ry. sta., N. B. R., on SW. border of Linlithgowshire, 5½ miles SW. of Bathgate.
Westdean.—par., E. Sussex, on river Cuckmere, 3½ miles NE. of Newhaven sta.; 2268 ac., pop. 123.—**2. Westdean,** par., W. Sussex, on river Lavant, 4½ m. N. of Chichester ry. sta.; 4803 ac., pop. 614; P.O.; contains **West Dean House,** seat.
Westend.—hamlet, Cumberland, 5 miles W. of Carlisle.—**2. Westend,** hamlet, Gloucestershire, 3 miles N. of Tetbury.—**3. Westend,** hamlet, Hants, 6½ miles SW. of Petersfield.—**4. Westend,** hamlet, Middlesex, 4 miles SE. of Uxbridge.—**5. Westend,** hamlet, S. Oxfordshire, 5½ miles SE. of Witney.
Westend Green, ham., Hants, 5 m. SE. of Basingstoke.
Westenhanger, ry. sta., SE. & C. R., Kent, 7 miles W. of Folkestone; in vicinity are the ruins of **Westenhanger House,** a 13th century mansion, moated and fortified.
Wester Aberchalder, seat, 6 m. SE. of Inverfarigaig Pier, mid. Inverness-shire.
Wester Balgrochan. See TORRANCE.
Wester Duddingston, vil., adjoining Duddingston vil., Edinburghshire; pop. 403.
Wester Elchies, seat, 3 m. SW. of Dandaleith, E. Elginsh.
Wester, Loch of (depth, 3 ft.), Caithness; discharges **Wester Water,** which thence flows 2 m. SE. to Sinclair's Bay.
Westerdale, par., N. R. Yorkshire, 14 m. SW. of Whitby; 9914 ac., pop. 258; contains **Westerdale Hall,** seat.
Westerdale, hamlet, Caithness, on river Thurso, 5 miles S. of Halkirk; P.O.
Westeredge, hamlet, Berks, 4 miles SE. of East Ilsley.
Westerfield, par., E. Suffolk; 466 ac., pop. 63.
Westerfield in Ipswich, par. and ry. sta., G. E. R., E. Suffolk, in bor. of Ipswich; 630 ac., pop. 283; P.O.; contains **Westerfield House,** seat.
Westergate, hamlet, Sussex, 3 miles E. of Chichester.
Westergate House, seat, 6 m. E. of Chichester, Sussex.
Westerhall, seat, Dumfriesshire, on river Esk, 5 miles W. of Langholm.
Westerham, market town and par., with ry. sta., SE. & C. R., Kent, 5 miles W. of Sevenoaks and 25 miles SE. of London; 5804 ac., pop. 2905; P.O., T.O., and P.O. at **Westerham Hill.** Market day, *Wednesday.* Westerham is an ancient town, and is pleasantly situated on a gentle declivity near the Surrey border. The church of St. Mary is an old structure, and contains, among other interesting memorials, a monument of General Wolfe (1727-1759), a native of the town. The town has also a public hall and market house (1866), and a literary institution and reading room. The principal trade is in corn; a cattle fair is held in May. West of the summit of **W. Hill** is a fort, part of the scheme for the defence of London. In the vicinity the **Westerham Hill** estate has been cut up into building plots, now occupied by houses and villas, which constitute the new village of **Westerham Hill.**
Westerkirk, par. and vil., Dumfriesshire, on river Esk; 27,023 ac., pop. 415; the church is 6 miles NW. of Langholm. Thomas Telford (1757-1834), the celebrated engineer, was a native.
Westerleigh, par., vil., and seat, Gloucestershire—par., 4466 ac., pop. 1261; vil., 2½ miles SW. of Chipping Sodbury; P.O.
Western Haven, western branch of Newtown river estuary, NW. Isle of Wight.
Western Town, eccl. dist., Tynemouth par., Northumberland; pop. 15,678.
Westerton.—par., S. Durham, 2½ miles NE. of Bishop Auckland; 699 ac., pop. 480.—**2. Westerton,** hamlet, Sussex, 1 mile NE. of Chichester.—**3. Westerton,** ham., S. div. W. R. Yorkshire, 4 miles NW. of Wakefield.
Westerton, pl., 4 miles SW. of Montrose, Forfarshire.
Westertown House, seat, Elginshire, on Black Burn, in par. and 7 miles SW. of Elgin.
Westfield.—par., Norfolk, 2 miles S. of East Dereham; 580 ac., pop. 103.—**2. Westfield,** par. and vil., Sussex—par., 4314 ac., pop. 956; vil., 4 m. E. of Battle; P.O., T.O.
Westfield.—vil., in co. of Clackmannan, 2½ miles SE. of Alloa.—**2. Westfield,** seat, Elginshire, 3½ miles NW. of Elgin.—**3. Westfield,** ry. sta., N. B. R., Linlithgowshire, 3 miles NW. of Bathgate; P.O., T.O.—**4. Westfield,** vil., Perthshire, on river Ericht, 2 miles N. of Blairgowrie; P.O.—**5. Westfield,** seat, 5 m. SW. of Thurso, N. Caithness-shire.
Westfield, ham., E. Fifeshire, 7 m. SW. of St. Andrews.
Westfield, seat, SW. co. Cork, near NE. extremity of Roaring-Water Bay.
Westfield House, seat, Isle of Wight, near Ryde.
Westgate.—eccl. dist., Stanhope par., Durham, on river Wear, 5½ miles W. of Stanhope; pop. 742; P.O.—**2. Westgate,** eccl. dist., Margate par., Kent; pop. 1447. See WESTGATE ON SEA.—**3. Westgate,** hamlet, Lincolnshire, 2 miles NW. of Epworth.—**4. Westgate,** par., Northumberland, on river Tyne, in NW. of co. bor. of Newcastle; 227 ac., pop. 30,116.—**5. Westgate,** Surrey. See WESTCOTT.
Westgate Common, eccl. dist., Wakefield par., S. div. West-Riding Yorkshire, near Wakefield; pop. 4777; P.O., called **Westgate.**
Westgate Street, vil., Isle of Thanet, Kent, 2 miles E. of Margate.
Westgate in Weardale, ry. sta., N. E. R., Durham, 6 m. W. of Stanhope; alt., 889 ft.
Westgate on Sea, watering-place and par., with ry. sta., SE. & C. R., Kent, 2 miles WSW. of Margate by rail; par. 603 ac., pop. 2738; P.O., T.O. Westgate occupies a pleasant situation on a small semi-circular bay, is a place of modern growth, and to some extent a rival of Margate. It consists of fine villas, has an esplanade, a pier, and all the requisites of a popular place of resort.
Westhall.—par. and vil., E. Suffolk—par., 2318 ac., pop. 413; vil., 3 miles NE. of Halesworth; in vicinity is **Westhall House,** seat.—**2. Westhall,** seat, 2½ m. N. of Ripley, Surrey.—**3. Westhall,** ham., Cumberland, 5 m. NE. of Brampton.
Westham, par. and vil. with ry. sta. (**Pevensey and Westham**), L. B. & S. C. R., Sussex—par., 5031 ac., pop. 1286; the vil. is ½ mile from Pevensey sta.; P.O.
Westhampnett, par. and vil., Sussex, 1½ mile ENE. of Chichester; 1909 ac., pop. 346; P.O.
Westhay.—vil., Northamptonshire, near N. border of co., 9 m. NW. of Oundle.—**2. Westhay,** ham., Somerset, 4 m. NW. of Glastonbury.
Westhead, hamlet, 2 miles SE. of Ormskirk, SW. Lancashire; P.O.
Westhide, par., in co. and 7 miles E. of Hereford; 1246 ac., pop. 148.
Westholme.—vil., Dorset, 2 miles SW. of Wareham.—**2. Westholme,** hamlet, Somerset, 3 miles SW. of Shepton Mallet.
Westhope.—hamlet, Shropshire, 7 miles NW. of Ludlow.—**2. Westhope,** ham., in co. and 8½ m. NW. of Hereford; P.O.
Westhorpe.—hamlet, Lincolnshire, 5½ m. NW. of Spalding.—**2. Westhorpe,** 1 mile W. of Southwell ry. sta., Notts.—**3. Westhorpe,** par., E. Suffolk, 7 miles N. of Stowmarket; 1337 ac., pop. 191; P.O.
Westhoughton.—town, urb. dist., and par., with ry. sta., L. & Y. R., SE. Lancashire, 5 miles NE. of Wigan by rail; 5560 ac., pop. 14,377; P.O., T.O. Silk factories, cotton mills, and a nail manufactory give employment to many of the inhabitants. Large collieries are in the neighbourhood.—**2. Westhoughton,** parl. division of SE. Lancashire; pop. 97,316.

Westhouses and Blackwell, ry. sta., M. R., Derbyshire, 2½ miles NE. of Alfreton; P.O., called **Westhouses.** There are collieries in the neighbourhood.

Westland House, seat, NW. co. Meath, 5 m. NNW. of Kells.

Westland Row, ry. sta., terminus of D. W. & W. R., in city of Dublin.

Westleigh.—dist. and ry. sta., Leigh par., SW. Lancashire, in town of Leigh; P.O., T.O. See LEIGH and LEIGH, WEST.—**2. Westleigh,** hamlet, 5 miles SW. of Wellington, Somerset; P.O.—**3. Westleigh,** seat, Wilts, near Warminster.—**4. Westleigh,** par. and vil., Devon, on river Torridge, 2 m. NE. of Bideford; 2464 ac., pop. 401; P.O.

Westleton, par. and vil., Suffolk—par., 6122 ac., pop. 755; P.O.; vil. 5 miles NE. of Saxmundham.

Westley, par., W. Suffolk, 2 miles W. of Bury St. Edmunds; 1240 ac., pop. 152.

Westley Waterless, par., Cambridgeshire, in SE. of co., 5 miles SW. of Newmarket; 1149 ac., pop. 176; P.O., called **Westley.**

Westlinton, par., Cumberland, 3 miles SW. of Longtown; 3432 ac., pop. 402; P.O.

Westmancote, hamlet, Worcestershire, 4½ miles NE. of Tewkesbury.

Westmarsh, vil., 4½ m. NW. of Sandwich, E. Kent; P.O.

Westmeath, an inland co. of Leinster province, Ireland; is bounded E. by co. Meath, S. by King's co., W. by cos. Longford and Roscommon, being separated from the latter by Lough Ree and the river Shannon, and N. by cos. Cavan (a small part of) and Meath; greatest length, NE. and SW., 44 miles; greatest breadth, NW. and SE., 26 miles; average breadth, 19 miles; area, 454,104 ac. (21,797 water), or 2.2 per cent. of the total area of Ireland; pop. 61,629, of whom 56,673 or 92.0 per cent. are Roman Catholics, 4271 or 6.9 Episcopalians, 319 or 0.5 Presbyterians, and 215 or 0.4 Methodists. The co. is served by the M. G. W. R., and a branch of the G. S. & W. R. The surface, with the exception of some bog in the S., is finely diversified with low hills, gentle undulations, and picturesque lakes. The land, both pasture and arable, is exceedingly fertile. (For agricultural statistics, see APPENDIX.) The largest lakes are Loughs Ree, Dereveragh, Ennel, Owel, Lene, and Iron; they afford splendid sport for the angler, the fish being usually large, especially in Lough Owel. The principal rivers are the Shannon, the Brosna, the Inny, and the Dale. There are several limestone quarries. Manufactures include frieze, flannel, and linen. The co. is traversed by the Royal Canal. Westmeath comprises 57 pars. and 7 parts of pars.; and the towns of Athlone and Mullingar. For parliamentary purposes the county is divided into 2 divisions—viz., North Westmeath and South Westmeath, each returning 1 member. The parliamentary constituencies contain 10,443 electors.

Westmeston, par., Sussex, 6 miles NE. of Brighton; 2436 ac., pop. 284.

Westmill, par. and vil. with ry. sta., Herts—par., 2670 ac., pop. 379; vil., 1½ m. SE. of Buntingford; P.O.

Westminster.—parl. bor., met. bor., and city, on N. bank of river Thames, in W. of co. of London—parl. bor., 824 ac., pop. 50,790; met. bor., 2503 ac., pop. 183,011. The met. limits include the pars. of St. James Westminster, St. Margaret, and St. John Westminster, St. George Hanover Square, St. Anne Westminster, St. Martin in the Fields, &c. Westminster is the seat of Government and the residence of royalty, and contains, besides Westminster Abbey, the Houses of Parliament, St. James's Palace, Buckingham Palace, &c. It was formerly separated from the city of London by Temple Bar. It owes its origin to a market and fair granted to the abbot and convent of Westminster Abbey in 1259. It was made a separate diocese at the suppression of religious houses, but was re-incorporated with the diocese of London in 1550. It was made a parl. bor. in the time of Edward VI.; it returns 3 members to Parliament (3 divisions—viz., Hanover Square, Abbey, and Strand, 1 member for each division); its representation was increased from 2 to 3 members in 1885. The parliamentary constituencies contain 7306 electors.

Westminster Bridge Station, ry. sta., Met. Dist. Ry., between Charing Cross and Victoria stations; Westminster Bridge (constructed 1856-62) consists of 7 arches, and is 1160 ft. long and 85 wide.

Westmorland, co. in N. of England; formerly part of the British Kingdom of Cumbria (or Southern Strathclyde), afterwards with Cumberland forming part of Scotland until the reign of William II. of England; bounded NW. and N. by Cumberland, NE. by Durham, E. by Yorksh., and S. and SW. by Lancashire and Morecambe Bay; greatest length, N. and S., 35 miles; greatest breadth, E. and W., 40 miles; area, 505,330 ac., pop. 64,409; the parliamentary constituencies contain 12,933 electors. The co. is served by the L. & NW. R., M. R., N. E. R., and partly by the Furness Ry. Westmorland presents a continuous succession of mountain, moor, and fell, intersected by deep winding vales, traversed by numerous streams. The principal of these are the Eden, Lowther, Lune, and Kent, the last forming the broad estuary which terminates in Morecambe Bay. The mountains consist of various ridges belonging to the Pennine and Cumbrian chains. Helvellyn, on the Cumberland border, rises to a height of 3118 ft. The western part of the co. is within the Lake District, and contains Hawes Water, Grasmere, Rydal Water, and Ullswater on the Cumberland border, and Windermere on the Lancashire border. The climate is moist. The arable land is mostly confined to the valleys, where the soil usually consists of a dry gravelly loam, well adapted for turnips, but the greater part of the co. is natural pasture. (For agricultural statistics, see APPENDIX.) A few tracts of woodland remain of the forests which formerly clothed all the hills. The mineral productions include graphite, marble, roofing slate, and some coal, lead, iron, and barytes. The only mfrs. of any consequence are the coarse woollens of Kendal. It comprises 115 pars., the mun. bors. of Appleby (co. town) and Kendal, and the urb. dists. of Ambleside, Bowness on Windermere, Grasmere, Kirkby Lonsdale, and Windermere. It is entirely in the diocese of Carlisle. For parl. purposes it is divided into 2 divisions—viz., Northern or Appleby, and Southern or Kendal, 1 member for each division.

Westmount, ry. sta., Jersey Ry., ½ m. NW. of St. Heliers sta. North of the sta. is **West Mount** (Gallows Hill); alt., 217 ft.

Westness, seat, 4 m. SW. of Banks (Rousay island), Orkney.

Westnewton, par., Northumberland, 6 m. NW. of Wooler; 1118 ac., pop. 74.

Weston.—hamlet, Berks, in S. of co., 6½ miles NW. of Newbury.—**2. Weston,** par. and vil., Cheshire; 1025 ac., pop. 2115; has chemical works and freestone quarries; P.O.; contains **Weston Point,** vil., 2 miles SW. of Runcorn; P.O., T.O.; in vicinity is **Weston House,** seat.—**3. Weston,** par. and vil., Cheshire—1944 ac., pop. 474; vil., 2 miles SE. of Crewe; P.O.; the par. contains the hamlet of **Weston Delves.**—**4. Weston,** vil., Dorset, in S. of co., 5½ miles S. of Weymouth; P.O.—**5. Weston,** hamlet, Dorset, in NW. of co., 3½ miles NW. of Sturminster Newton.—**6. Weston,** vil., Dorset, in SE. of co., 3 miles S. of Corfe Castle.—**7. Weston,** eccl. dist., Southampton St. Mary Extra par., Hants, on SE. side of Southampton; pop. 359.—**8. Weston,** par. and vil., Herts, in N. of co.—par., 4540 ac., pop. 791; vil., 3 miles SE. of Baldock; P.O., T.O.; in vicinity is **Weston Park,** seat.—**9. Weston,** Huntingdonshire. See ALCONBURY WESTON.—**10. Weston,** par. and vil. with ry. sta., M. & G. N. Jt. R., Lincolnshire, 2½ miles NE. of Spalding; 5566 ac., pop. 773; P.O., and P.O. at **Weston Hills.**—**11. Weston,** ry. sta. (**Ashley and Weston**), L. & NW. R., Northamptonshire, 5 miles NE. of Market Harborough. See WESTON BY WELLAND.—**12. Weston,** hamlet and seat, Northamptonshire, 7½ miles W. of Towcester; P.O. **W. House** is a seat.—**13. Weston,** par. and vil., Notts—par., 1740 ac., pop. 310; vil., 3 miles NW. of Carlton on Trent; P.O.—**14. Weston,** hamlet, Shropshire, 3 miles W. of Hodnet; P.O., T.O. See WESTON AND WIXHILL.—**15. Weston,** par. and vil. with ry. sta., M. R., Somerset, 2 miles NW. of Bath; 2523 ac., pop. 5963; P.O., T.O.; Weston is practically a suburb of Bath, and contains numerous fine villas.—**16. Weston,** hamlet, Somerset, 3 miles SW. of Langport.—**17. Weston,** hamlet, Somerset, 5½ miles SW. of Frome.—**18. Weston,** vil. with ry. sta., N. S. R. (for Ingestre), Staffordshire, on river Trent, 4½ miles NE. of Stafford; P.O., T.O.—**19. Weston,** par., E. Suffolk, 2 miles S. of Beccles; 1567 ac., pop. 217.—**20. Weston,** Surrey. See WESTON GREEN.—**21. Weston,** hamlet, Warwickshire, 4 miles SE. of Shipston on Stour. **Weston House** is a seat of the Earl of Camperdown.—**22. Weston,** or **Weston in Arden,** hamlet, Warwickshire, 3 miles SE. of Nuneaton.—**23. Weston,** par., E. div.

W. R. Yorkshire; 1513 ac., pop. 127; contains **Weston Hall,** seat, 2 miles NW. of Otley, a Jacobean mansion, formerly the residence of the Vavasours.

Weston, Cold, par., Shropshire, near Clee Hills, 7½ miles NW. of Ludlow; 419 ac., pop. 28.

Weston Colley. See COLLY WESTON.

Weston, Coney. See CONEY-WESTON.

Weston, Little, hamlet, Shropshire, in W. of co., 6½ miles NW. of Bishops Castle.

Weston, Lower, hamlet, Herefordshire, 2 miles NW. of Eardisley sta.

Weston, Market. See MARKET WESTON.

Weston, North.—hamlet, Oxfordshire, in E. of co., 1½ mile W. of Thame.—**2. Weston, North,** par. and vil., Somerset, 8 m. NW. of Bristol; 1054 ac., pop. 314.

Weston, Old, par. and vil., Huntingdonshire, in W. of co.—par., 2051 ac., pop. 199; vil., 8 miles N. of Kimbolton; P.O.

Weston, South, par., Oxfordshire, in SE. of co., 4½ miles S. of Thame; 485 ac., pop. 92.

Weston, Upper, hamlet, Radnorshire, near border of Herefordshire, 5½ miles SW. of Kington.

Weston Bampfylde, par., Somerset, 5 miles SW. of Castle Cary; 636 ac., pop. 77.

Weston Beggard, par. and vil., in co. and 6 miles E. of Hereford; 925 ac., pop. 259.

Weston Birt, par. and vil., Gloucestershire—1904 ac., pop. 186; vil., 3 miles SW. of Tetbury; P.O.; in vicinity is **Weston Birt House,** seat.

Weston Colville, par. and vil., Cambridgeshire, in SE. of co.—par., 3235 ac., pop. 460; vil., 7 miles S. of Newmarket; P.O.; in vicinity is **Weston Hall,** seat.

Weston Corbett, par., Hants, 4 miles SE. of Basingstoke; 513 ac., pop. 11.

Weston Coyney, ham., Staffordshire, 4½ miles W. of Cheadle; **Weston Coyney Hall** has been the seat of the Coyneys since the time of Henry III.

Weston Delves, hamlet, Cheshire, 2½ miles SE. of Crewe.

Weston Favell, par. and vil., in co. and 3 m. NE. of Northampton—par., 1913 ac., pop. 561; P.O.

Weston Green, hamlet, Surrey, ½ m. N. of Esher sta. and 2 m. SW. of Kingston on Thames; P.O.

Weston Hall.—seat, Suffolk, 7 miles SE. of Thetford.—**2. Weston Hall,** seat, Warwickshire; post-town, Rugby.

Weston Head (Somerset), or ANCHOR HEAD; which see.

Weston House, seat, Warwickshire, 6 miles NW. of Chipping Norton.

Weston Jones, par., Staffordshire, 3 miles NE. of Newport; 1259 ac., pop. 125.

Weston Longville, par. and vil., Norfolk, 8 miles E. of Dereham; 2777 ac., pop. 367; P.O., called **Weston;** contains **Weston Hall,** seat.

Weston Lullingfield, eccl. dist., Baschurch par., Shropshire, 1½ mile NW. of Baschurch; pop. 271.

Weston Mill, pl., adjoining NW. side of Plymouth, SW. Devon; P.O.

Weston Park.—seat of Earl of Bradford, on W. border of Staffordshire, 4 miles NE. of Shifnal.—**2. Weston Park,** seat, 1 m. S. of Leixlip, co. Dublin.

Weston Patrick, par. and vil., Hants, 5 miles SE. of Basingstoke; 1183 ac., pop. 81.

Weston Peverell, or **Pennycross,** par. and vil., Devon; 701 ac., pop. 198.

Weston Point, par., Cheshire, at influx of Weaver and Mersey, 2 miles SW. of Runcorn; P.O., T.O.; has a spacious harbour and wet docks; carries on considerable miscellaneous trade.

Weston Rhyn, par., Shropshire, 4 miles NW. of Oswestry; 2560 ac., pop. 1523; P.O., T.O.

Weston Street, hamlet, Surrey, 3½ miles SE. of Guildford.

Weston Subedge, par., vil., and ry. sta., G. W. R., Gloucestershire—par., 2658 ac., pop. 332; vil., 2 miles NW. of Campden; P.O., T.O.

Weston Town, ham., Gloucestershire, 6 m. NE. of Bath.

Weston Turville, par. and vil., Bucks—par., 2323 ac., pop. 720; vil., 3 miles SE. of Aylesbury; P.O.; has mfrs. of straw-plait; a reservoir (70 ac.) of the Grand Junction Canal is in vicinity. Immense numbers of Aylesbury ducks are reared and sent to the London markets.

Weston Underwood.—par. and seat, Derbyshire, 6 miles NW. of Derby; 3178 ac., pop. 372; P.O.—**2. Weston Underwood,** par., vil., and seat, Bucks, in N. of co.—par., 1873 ac., pop. 275; vil., 5 miles N. of Newport Pagnell; P.O. Here Cowper wrote his translation of Homer.

Weston Zoyland, par. and vil., Somerset—par., 3320 ac., pop. 598; vil., 3½ m. SE. of Bridgwater; P.O., T.O.

Weston and Wixhill under Redcastle, par., Shropshire; 2243 ac., pop. 222; contains **Weston,** hamlet, 3½ miles E. of Wem; P.O., T.O.

Weston by Welland, par. (ry. sta., **Ashley and Weston,** L. & NW. R.), Northamptonshire, on river Welland, 4 4 miles NE. of Market Harborough; 1029 ac., pop. 155; P.O.

Weston in Gordano, coast par. and vil., Somerset—par., 708 ac., pop. 150; vil., 5 miles NE. of Clevedon; P.O.

Weston on Avon, par., Gloucestershire and Warwickshire, 3½ miles SW. of Stratford on Avon; 917 ac., pop. 65.

Weston on the Green, par. and vil., in co. and 9 m. N. of Oxford; par., 2295 ac., pop. 263; P.O.; **Weston House** is a seat.

Weston super Mare, urb. dist., seaport town, watering-place, and par., with ry. stas., G. W. R. and Weston and Clevedon ry., Somerset, on Bristol Channel, at mouth of river Severn, 18½ miles SW. of Bristol; urb. dist. and par., 1846 ac., pop. 19,845; P.O., T.O. Weston super Mare, so late as 1810, was a small fishing village; it is now a popular seaside resort, with a fine esplanade, pier, landing-stage, and other requisites of a seaside resort, and is greatly frequented during the season. Its chief recommendations are its equable climate and its beautiful environs. Here is the Royal West of England Sanatorium.

Weston under Lizard, par. and vil., Staffordshire, 7 miles SE. of Newport; par., 2438 ac., pop. 301; P.O., T.O. **Weston Park** is the seat of the Earl of Bradford.

Weston under Penyard, par. and vil., Herefordshire, in SE. of co.—par., 3210 ac., pop. 708; vil., 2 miles SE. of Ross; P.O., T.O.

Weston under Weatherley, par. and vil., Warwickshire, 3½ miles NE. of Leamington; 1361 ac., pop. 216; P.O., called **Weston.**

Weston upon Trent.—par. and ry. sta., M. R., in co. and 7 miles SE. of Derby; 1971 ac., pop. 303.—**2. Weston upon Trent,** par. and vil. with ry. sta. (Weston), Staffordshire, 4½ miles NE. of Stafford; 831 ac., pop. 401; P.O., T.O., called **Weston.**

Westoning, par. and vil., Bedfordshire, in S. of co., 4 m. S. of Ampthill; 1627 ac., pop. 501; P.O.; near the vil. is **Westoning House,** seat.

Westonpark House, seat, 1 mile S of Leixlip, co. Dublin.

Westover, ham., Somerset, 2 miles S. of Langport.

Westover Park, seat, Isle of Wight, 5½ miles SW. of Newport.

Westow, par. and vil., East-Riding Yorkshire—par., 1189 ac., pop. 294; vil., 5 miles SW. of Malton; P.O.

Westown, seat, near Naul, N. co. Dublin.

Westpalstown, par., in co. and 12 miles N. of Dublin; 1595 ac., pop. 77.

Westport, hamlet, Somerset, 4 miles SW. of Langport.

Westport, market and seaport town and urb. dist., with ry. sta., M. G. W. R., SW. co. Mayo, on Westport Bay (at head of Clew Bay), 6 miles S. of Newport, 11 miles SW. of Castlebar, and 160 miles NW. of Dublin; urb. dist., 1335 ac., pop. 3892; P.O., T.O. Market day, *Thursday.* The town is beautifully situated, and is a favourite resort for visitors in the bathing season. The exports consist chiefly of oats, oatmeal, and flour. (For shipping statistics, see APPENDIX.) In the vicinity is **Westport House,** seat of the Marquis of Sligo.

Westport Quay, vil. with ry. sta., M. G. W. R., 1¼ mile WSW. of Westport, SW. co. Mayo. Here are streets of warehouses, 10 storeys high, with cranes and owners' houses, intended to attract an American trade that never came to Westport, a port which it was hoped would in time rival Liverpool—the most remarkable instance of blighted enterprise in the kingdom.

Westport St. Mary Within, par., Wilts, on W. side of Malmesbury; 91 ac., pop. 1567.

Westquarter House, seat, Lanarkshire. See WEST QUARTER.

Westraw House, seat, Lanarkshire, 1½ m. SW. of Carstairs Junction.

Westray.—island, Orkney, separated from Rousay island by Westray Firth, 23 miles by sea, N. of Kirkwall; pop. 1956; P.O., T.O.; is 10 miles long and from ½ mile to 6¼ miles broad.—**2. Westray,** par., Orkney; 11,547 ac., pop. 1956; the church stands in the centre of Westray island.

Westrigg, vil., near Torphichen, Linlithgowshire; pop. 465.

Westrill and Starmore, par., Leicestershire, 5 m. SE. of Lutterworth; 1467 ac., pop. 8.

Westrip, hamlet, Gloucestershire, 3½ miles N. of Tetbury.

Westrop Park, seat, Wilts, in N. vicinity of Highworth.
Westrow House, seat, adjoining Holwell, Dorset.
Westruther, par. and vil., Berwickshire—par., 14,634 ac., pop. 504; vil., 5½ miles N. of Gordon ry. sta. and 7½ NE. of Lauder; P.O., T.O.
Westsandwick, hamlet, Shetland, at W. side of Yell.
Westville, par., Lincolnshire, 7 miles NW. of Boston; 2042 ac., pop. 130.
Westward, par. and vil., Cumberland—par., 13,232 ac., pop. 917; vil., 3½ m. SE. of Wigton; has quarries of building stone, slate, and lime.
Westward Ho, coast vil., with ry. sta., Bideford, Westward Ho, and Appledore Ry., Devon, on E. side of Bideford Bay, 3 miles NW. of Bideford; P.O., T.O.; was founded about the year 1867, and has risen rapidly in favour as a watering-place, for which it possesses many facilities, including a fine beach of firm sands, spacious baths, a hotel, and numerous villas and lodging houses. The place derives its name from Charles Kingsley's novel of the same title. There is a college for the education of the sons of officers of both services. Northam Burrows here form excellent links for golfing; here is the remarkable Pebble Ridge, about 50 ft. wide and 20 ft. high, consisting of large stones running up to 2 ft. in diameter; is about 2 miles long.
Westwell.—par. and vil., Kent—par., 5222 ac., pop. 926; vil., 3½ miles N. of Ashford; P.O.—**2. Westwell,** par., Oxfordshire, in W. of co., 2 miles SW. of Burford; 1445 ac., pop. 81.
Westwick.—par., in co. and 5 miles NW. of Cambridge; 333 ac., pop. 41.—**2. Westwick,** par., Durham, 2 miles SE. of Barnard Castle; 1467 ac., pop. 78.—**3. Westwick,** par., Norfolk, 2½ miles S. of North Walsham; 1206 ac., pop. 165; P.O.; contains **Westwick House,** seat.—**4. Westwick,** hamlet, Somerset, 4½ miles SE. of Weston super Mare.—**5. Westwick,** par., E. div. W. R. Yorkshire, 3½ m. W. of Boroughbridge; 422 ac., pop. 19.
Westwood.—hamlet, Devon, 7 miles NE. of Exeter.—**2. Westwood,** hamlet, Devon, 5½ miles SE. of Chudleigh.—**3. Westwood,** hamlet, Kent, 1 mile N. of Ramsgate.—**4. Westwood,** hamlet, Kent, 4 miles SE. of Dartford.—**5. Westwood,** pl., 2 miles NE. of Ebchester, N. co. Durham; P.O.—**6. Westwood,** vil., Notts, 5 miles SW. of Sutton in Ashfield.—**7. Westwood,** seat, Surrey, 6 miles NW. of Guildford.—**8. Westwood,** eccl. dist., Stoneleigh par., Warwickshire, 4 miles S. of Coventry; pop. 577; P.O., called **Westwood Heath.**—**9. Westwood,** par., Wilts, 2 miles SW. of Bradford; 832 ac., pop. 507.—**10. Westwood,** ry. sta., G. C. R., S. div. W. R. Yorkshire, 9½ miles N. of Sheffield.
Westwood Hall, seat, Staffordshire, 1 m. W. of Leek.
Westwood House, seat, Lancs., in S. vicinity of Wigan.
Westwood House, seat, West Calder, Edinburghshire.
Westwood Park, par. and seat, Worcestershire, 3 miles NW. of Droitwich; 741 ac., pop. 35.
Westwoodside, vil., Lincolnsh., 3 m. SW. Epworth; P.O.
Wet Mountain, 3 miles NE. of Donard, W. co. Wicklow; alt., 1753 ft.
Wether Hill, westernmost point of the Cleish Hills, SW. Fifeshire, 3 m. NE. of Saline; alt., 1100 ft.
Wetheral, par. vil., and seat, with ry. sta., N. E. R., Cumberland—par., 11,489 ac., pop. 3293; vil., on river Eden, 4 miles SE. of Carlisle; P.O., T.O. The ruins of a Benedictine nunnery, founded in 1088, stand a little to the S. The Eden is crossed here by a ry. viaduct, 90 ft. above the water, and by a bridge of 7 arches, 480 ft. long. Three caves in a precipice are called the Wetheral Safeguards.
Wetherby, market town with ry. sta., N. E. R., N. div. West-Riding Yorkshire, on river Wharfe, 6 miles SE. of Harrogate and 12 miles NE. of Leeds; P.O., T.O. Market day, *Thursday.* Wetherby is picturesquely situated amid diversified scenery, and is an ancient place, called by the Saxons *Wedderbi.* It has a town hall, a reading-room, and agricultural and horticultural institutes. A 6-arched bridge crosses the Wharfe. There is trade in horses and cattle. **W. Grange** is a seat.
Wetherden, par. and vil., E. Suffolk—par., 1656 ac., pop. 400; P.O.; vil., 4 miles NW. of Stowmarket; in vicinity is **Wetherden Hall,** seat.
Wetheringsett cum Brockford, par., E. Suffolk; 3812 ac., pop. 812; contains **Wetheringsett,** vil., 5 miles SW. of Eye; P.O.
Wetherlam Mountain, N. Lancashire, 2½ miles NW. of Coniston; alt., 2502 ft.; is connected by a ridge with the Old Man of Coniston.
Wethersfield, par. and vil., Essex—par., 4223 ac., pop. 1145; vil., 6 miles NW. of Braintree; P.O., T.O.; in vicinity is **Wethersfield Hall,** seat.
Wetley Rocks, eccl. dist., Cheddleton par., Staffordshire, 5 miles NW. of Cheadle; pop. 828; P.O.; contains **Wetley Abbey,** seat. Wetley Rocks form a hilly ridge, ¾ mile in length, and attain an alt. of 150 ft.
Wetmoor. See STRETTON CUM WETMOOR.
Wettenhall, par. and vil., Cheshire—1976 ac., pop. 214; vil., 5 miles E. of Tarporley; P.O.
Wetton, par. and vil. with ry. sta. (**W. Mill**), N. S. R., Staffordshire—2630 ac., pop. 290; vil., on river Manifold, 8 miles NW. of Ashbourne; P.O., T.O.
Wetwang, par. and vil. with ry. sta., N. E. R., East-Riding Yorkshire—par., 3436 ac., pop. 596; vil., 6½ miles W. of Driffield; P.O. This vil. has perhaps the most unique "place-name" in the kingdom; it has not yet been satisfactorily explained.
Wetwood, hamlet, Staffordshire, in W. of co., 4 miles NW. of Eccleshall.
Wexford.—a maritime co. of Leinster province, Ireland; is bounded N. by co. Wicklow, E. by St. George's Channel, S. by the Atlantic Ocean, and W. by cos. Waterford, Kilkenny, and Carlow; greatest length, from Hook Head NE. to Croghan Mountain, 54 miles; greatest breadth, E. and W., 30 miles; average breadth, 20 miles; coast line, about 90 miles; area, 576,757 ac. (3714 water), or 2.8 per cent. of the total area of Ireland; pop. 104,104, of whom 95,434 or 91.7 per cent. are Roman Catholics, 7859 or 7.5 Episcopalians, 271 or 0.3 Presbyterians, and 342 or 0.3 Methodists. The co. is served by the D. W. & W. R. and G. S. & W. Ry. The coast is low and dangerous from sandbanks; the principal openings are Wexford Harbour, Ballyteige Bay, Bannow Bay, and Waterford Harbour; the chief promontories are Cahore Point, Greenore Point, Carnsore Point, and Hook Head; the Saltee Islands lie off the S. coast. The surface for the most part is level; Mount Leinster (2610 ft.), summit of Blackstairs mt. range, and other summits, rise along the border with co. Carlow; Mount Croghan is on the Wicklow border. The country generally has a verdant and luxuriant appearance; the soil is in some parts light ands andy, and in others of a stiff clay. (For agricultural statistics, see APPENDIX.) Clay-slate prevails almost everywhere, and limestone is much less abundant than in most parts of Ireland; marble is quarried near the banks of the Barrow. The principal rivers are the Slaney and the Barrow, both of which are navigable for a considerable distance. The fisheries are extensive, the chief districts being Gorey (Courtown) and Wexford. The co. comprises 138 pars. and 7 parts of pars.; and the towns of Wexford, New Ross, Enniscorthy, and Gorey. For parl. purposes the county is divided into 2 divisions—viz., North Wexford and South Wexford, each returning 1 member. The parliamentary constituencies contain 17,726 electors.—**2. Wexford,** seaport, mun. bor., and the capital, co. Wexford, at mouth of river Slaney, on Wexford Harbour, with ry. sta., D. W. & W. R. and G. S. & W. R., 15 miles SE. of Enniscorthy and 92¾ miles S. of Dublin by rail; 481 ac., pop. 11,168. Market days, *Wednesday* and *Saturday.* Wexford was a settlement of the Danes in the 9th century; was taken by the English under Fitzstephen in the reign of Henry II.; was sacked by Cromwell in 1649; and was the headquarters of the insurgents in 1798. Several parts of the old walls and the ruins of ancient abbeys still remain. There are several convents and eminent educational institutions. The harbour is very capacious, but its entrance is impeded by a bar of sand; vessels, drawing not more than 10 ft. of water, can cross this bar; larger vessels anchor 9 miles SE. at Rosslare Harbour (which see), with which Wexford has railway connection. (For shipping statistics, see APPENDIX.) Steamers sail weekly between Wexford and the ports of Bristol and Liverpool. The exports are considerable, and consist chiefly of agricultural produce, live stock, malt, and whisky. There is a shipbuilding yard; mfrs. of implements and cement. Many of the inhabitants are employed in the salmon, herring, and oyster fisheries. Wexford returned 1 member to Parliament until 1885.
Wexford Harbour, E. co. Wexford; extends over 8 miles N. to S. and is 4 miles wide; it has an area of 14,000 ac. See ROSSLARE.
Wexham, par. and vil., Bucks, in SE. of co., contains the former par. of **Upton cum Chalvey**—par., 748 ac.,

pop. 239; vil., 1½ mile NE. of Slough; P.O., T.O. **W. Park** is a seat.

Wey.—river, Hants and Surrey; rises near Alton, Hants, and flows NE., past Farnham, Godalming, Guildford, and Woking, to the Thames at Weybridge; is 35 miles long, and is navigable up to Godalming.—**2. Wey,** river, in Dorset; rises near Upway, and flows 6 miles SE. to English Channel at Weymouth.

Weybourne, par. and vil. with ry. sta., M. & G. N. Jt. R., Norfolk—par., 1717 ac., pop. 286; vil., on the coast, 3 m. NE. of Holt; P.O., T.O. Fishing and fishcuring are carried on. A coastguard station is here. Weybourne is the starting-point of the submarine cable to Emden.

Weybourne House, seat, 1 mile NE. of Farnham, Surrey.

Weybread, par. and vil., E. Suffolk—par., 2501 ac., pop. 571; vil., on river Waveney, 3 miles S. of Harleston; P.O.

Weybridge.—urb. dist., par., and residential town, with ry. sta., L. & SW. R., Surrey, at the influx of the Wey with the Thames, 19¼ m. from Waterloo sta. by rail; urb. dist. and par., 1371 ac., pop. 5329; P.O., T.O., and P.O., T.O., called **Weybridge Village.** Weybridge owes its increase in population to the erection of many fine villas of London merchants. An oil mill gives employment to a number of the inhabitants. There are market and fruit gardens. A palace, built in the par. by Henry VIII., is represented by some gateways and underground passages.—**2. Weybridge,** ham., Norfolk, 1 m. NE. of Acle.

Weydale, hamlet, 3½ miles SE. of Thurso, Caithness; P.O.; has quarries.

Weyhill, vil., with ry. sta., M. & SW. Jn. R., Hants, 4 miles W. of Andover; P.O., T.O. There is a considerable trade in hops. A great fair for sheep, pigs, horses, and agricultural produce is held here annually from 10th to 14th of October. See PENTON GRAFTON.

Weymouth and Melcombe Regis, mun. bor., seaport, and watering-place, with ry. sta., G. W. R., also served by L. & SW. R., Dorset, on river Wey, at its influx into Weymouth Bay, 7½ miles S. of Dorchester and 142½ from Waterloo, and 154¾ from Paddington sta. (London)—mun. bor., 1299 ac., pop. 19,843; par., 625 ac., pop. 10,031. Market days, *Tuesday* and *Friday*. The bor. includes the pars. of Weymouth and Melcombe Regis. Weymouth stands on the S., and Melcombe Regis on the N. bank of the river, which is crossed by a stone bridge. Weymouth is the fishing town and seaport, and has a considerable coasting trade, and some foreign trade, chiefly with America and the Mediterranean, the principal export being Portland stone. (For shipping statistics, see APPENDIX.) It has also shipbuilding, sail-making, and rope-making, and is the packet station for the Channel islands. There are two slips and a harbour with a quayage of over 2000 ft. Melcombe Regis is the watering-place, and has smooth firm sands, a fine esplanade and pier, baths, bazaars, concert rooms, and all the appliances of a well-frequented seaside resort. It was brought into repute by the frequent visits of George III. towards the close of the 18th century. Weymouth and Melcombe Regis were two important seaports from a very early period until the 17th century. They were distinct boroughs until the time of Elizabeth, when they were united. They returned 4 members (2 members each) to Parliament from the time of Edward II. until 1832; and the united parl. bor. of Weymouth and Melcombe Regis returned 2 members from 1832 until 1885.

Weythel, vil., Old Radnor par., Radnorshire, in E. of co., 3 miles SE. of New Radnor.

Whaddon.—par. and vil., in N. of Bucks—par., 2525 ac., pop. 321; vil., 4½ miles SE. of Stony Stratford; P.O., T.O.; in vicinity is **Whaddon Hall,** seat.—**2. Whaddon,** par. and vil., Cambridgeshire, in SE. of co.—par., 1515 ac., pop. 286; vil., 4 miles N. of Royston; P.O.—**3. Whaddon,** par., Gloucestershire, 3 miles S. of Gloucester; 913 ac., pop. 371.—**4. Whaddon,** pl., Wilts, 2 miles SW. of Melksham.

Whale Chine, ravine, on S. coast of Isle of Wight, 3 miles NW. of Niton; is 180 ft. wide at its entrance.

Whale Firth, sea-inlet, on W. coast of Yell island, Shetland.

Whaley.—Cheshire. See YEARDSLEY CUM WHALEY.—**2. Whaley,** hamlet, Derbyshire, 9 miles E. of Chesterfield.

Whaley Bridge, vil. with ry. sta., L. & NW. R., Cheshire, at E. border of co., on river Goyt, 10½ miles SE. of Stockport; P.O., T.O.; coal mines are in the neighbourhood. Near the sta. is the seat of **Whaley Hall.**

Whalley, par. and vil. with ry. sta., L. & Y. R., NE. Lancashire—par., 1601 ac., pop. 1100; vil., 3½ miles S. of Clitheroe and 7½ NE. of Blackburn by rail; P.O., T.O. A Cistercian abbey was founded here in 1296, and its ruins attest the splendour of its architecture. Whalley church is a venerable structure rebuilt in 1100, having been founded in 628.

Whalley Range St. Edmund and **St. Margaret,** 2 eccl. dists., Manchester par., SE. Lancashire, on S. side of Manchester—St. Edmund, pop. 5803; St. Margaret, pop. 11,900; P.O., T.O.

Whalsay, island, Shetland, 1¾ mile E. of the nearest point of the Mainland and 14 miles NE. of Lerwick; pop. 975; P.O., T.O.; measures 5½ miles from NE. to SW., and has a maximum breadth of 2½ miles.

Whalsay and Skerries, *quoad sacra* par., Nesting par., Shetland; pop. 1099; the church is on Whalsay island.

Whalton, par. and vil., Northumberland—par., 2125 ac., pop. 270; vil., 6 miles SW. of Morpeth; P.O., T.O.

Whaplode, par. and vil. with ry. sta., M. & G. N. Jt. R., Lincolnshire—par., 10,688 ac., pop. 2150; vil., 2¼ miles W. of Holbeach; P.O.

Whaplode Drove, eccl. dist. and vil., Whaplode par. Lincolnshire—dist., pop. 770; vil., 6½ miles S. of Whaplode sta.; P.O.

Wharf Bank, North, shoal, at mouth of river Wyre, N. Lancashire, 3 miles NW. of Fleetwood; at NE. elbow of shoal is an occulting light (Wyre River) 30 ft. above high water and seen 10 miles.

Wharfe, river, West-Riding Yorkshire; rises 7½ m. S. of Hawes, and flows SE. past Ilkley, Otley, Wetherby, and Tadcaster to the Ouse near Cawood; is 60 miles long.

Wharfedale, the valley of the Wharfe river, West-Riding Yorkshire; abounds in very fine scenery.

Wharfeside, seat, E. div. West-Riding Yorkshire, near Burley in Wharfedale.

Wharles. See TREALES, ROSEACRE, AND WHARLES.

Wharley Point, headland, between the mouths of rivers Taff and Towey, Carmarthenshire.

Wharncliffe, vil., S. div. West-Riding Yorkshire, 6 miles NW. of Sheffield; has quarries and mfrs. of cutlery; in vicinity is **Wharncliffe Lodge** (1510), a seat; from the summit of **Wharncliffe Crags** extensive and magnificent views are obtained.

Wharncliffe Viaduct, ry. viaduct across the river Brent, Middlesex, at Hanwell; is 896 ft. long and 70 high.

Wharral, loch, 2 m. NE. of Clova, N. Forfarshire.

Wharram Percy, par., East-Riding Yorkshire, near Wharram sta.—par., 1459 ac., pop. 52.

Wharram le Street, par. and ry. sta. (**Wharram**), N. E. R., East-Riding Yorkshire, 7 miles SE. of Malton; 2072 ac., pop. 111; P.O. (at sta.), called **Wharram le Street Station.**

Wharton.—par. with ry. sta. (**Over and Wharton**), L. & NW. R., Cheshire, near river Weaver, in urb. dist. of Winsford, 2½ m. NW. of Middlewich by rail; 1253 ac., pop. 3319; P.O. The inhabitants are engaged in the mfr. of salt, which is produced in large quantities. Boat-building and the mfr. of artificial manures are also carried on.—**2. Wharton,** hamlet, Lincolnshire, 3 miles NE. of Gainsborough.—**3. Wharton,** par., Westmorland, in E. of co. and 2 miles S. of Kirkby Stephen; 1500 ac., pop. 71; contains **Wharton Hall,** seat.

Whaston, or **Whashton,** par., N. R. Yorkshire; 1739 ac., pop. 130.

Whatborough, par., Leicestershire, 6 m. SW. of Oakham; 477 ac., pop. 12. **W. Hill** has an elevation over 700 ft.

Whatcombe House, seat, Dorset, 5 m. SW. of Blandford.

Whatcote, par., Warwickshire, 9 miles SE. of Stratford on Avon; 878 ac., pop. 103.

Whatcroft, par., Cheshire, 3 miles NW. of Middlewich; 1247 ac., pop. 141; contains **Whatcroft Hall,** seat.

Whatfield, par. and vil., W. Suffolk, 3 m. N. of Hadleigh; 1599 ac., pop. 317.

Whatley, par. and vil., Somerset—par., 1391 ac., pop. 333; vil. 3 miles W. of Frome; P.O. **W. House** is a seat.

Whatley, loch, Unst, Shetland Islands.

Whatlington, par. and vil., Sussex—par., 1259 ac., pop. 343; vil., 2 miles N. of Battle; P.O.

Whatstandwell Bridge, hamlet with ry. sta. (**Whatstandwell**) M. R., Derbyshire, on river Derwent, 5 miles SE. of Matlock Bath; P.O., called **Whatstandwell,** and T.O. at **sta.,** 1 mile distant.

Whatton, par. and vil., Notts—par., 1759 ac., pop. 253; vil., on river Smite, 2½ miles E. of Bingham; P.O., T.O.; in vicinity of vil. is **Whatton Manor House,** seat. The

church is ancient. Archbishop Cranmer (1489-1536) was a native.

Whatton, Long, par. and vil., Leicestershire—par., 2051 ac., pop. 537; vil., 4½ m. NW. of Loughborough; P.O.; in vicinity is **Whatton House,** seat.

Whauphill, vil. with ry. sta., P. & W. Jt. R., Wigtownshire, 4 miles S. of Wigtown; P.O., T.O.

Whaw, ham., N. R. Yorkshire, 8½ miles N. of Askrigg.

Wheatacre, par. and vil., Norfolk, 4 miles NE. of Beccles; 1144 ac., pop. 143.

Wheatacre Burgh. See BURGH ST. PETER.

Wheatenhurst, par., Gloucestershire, on river Severn, 3 miles NW. of Stonehouse; 1267 ac., pop. 308.

Wheatfield, par., in SE. of Oxfordshire, 4½ miles SW. of Thame; 740 ac., pop. 64.

Wheathampstead, par., vil., and seat, with ry. sta., G. N. R., Herts—par., 5187 ac., pop. 2405; vil., 5 m. NE. of St. Albans and 7 NW. of Hatfield; P.O., T.O.; figured at Domesday as *Watamestede*, and was (1312) the meeting place of the barons in their war against Edward II.

Wheathampstead Cross, pl., 2 m. SW. of Wheathampstead, Herts.

Wheathill.—par., Shropshire, 7 miles NW. of Cleobury Mortimer; 1440 ac., pop. 106.—**2. Wheathill,** par., Somerset, 3½ m. SW. of Castle Cary; 325 ac., pop. 17.

Wheathill, about 5 miles SW. of Florencecourt sta., co. Fermanagh; P.O.

Wheatley.—hamlet, Hants, 4 miles NE. of Alton.—**2. Wheatley,** Lancashire. See THORNLEY WITH WHEATLEY.—**3. Wheatley,** urb. dist., par., and vil., with ry. sta., G. W. R., Oxfordshire, 5 miles by road and 9 by rail E. of Oxford; urb. dist. and par., 990 ac., pop. 872; P.O., T.O.—**4. Wheatley,** hamlet, E. div. West-Riding Yorkshire, 5½ miles NW. of Otley.—**5. Wheatley,** vil., N. div. West-Riding Yorkshire, 1½ mile NW. of Ovenden; P.O.; has bleaching works and dyeworks.—**6. Wheatley,** urb. dist. and par., S. div. W. R. Yorkshire, 2 miles NE. of Doncaster; urb. dist. and par., 1285 ac., pop. 3580; contains **Wheatley Park,** seat.

Wheatley, North, par. and vil., Notts—par., 2192 ac., pop. 38; vil., 5 miles NE. of East Retford; P.O., T.O.

Wheatley, South, par., Notts, adjacent to North Wheatley; 645 ac., pop. 42.

Wheatley Booth. See BARLEY WITH WHEATLEY BOOTH.

Wheatley Carr Booth, par., NE. Lancashire, 3 miles SW. of Colne; 251 ac., pop. 47.

Wheatley Hill, colliery vil., in co. and 8 miles E. of Durham; P.O.

Wheatley Lane, ham., NE. Lancashire, 1¾ m. W. of Nelson.

Wheaton-Aston, vil., Staffordshire, 4 miles NW. of Brewood; P.O., T.O.

Wheatsheaf, pl., adjacent to Gwersylt ry. sta., and 3 m. NW. of Wrexham, Denbighshire; P.O.

Wheddon Cross, ham., 5½ m. SW. of Dunster, W. Somerset; P.O., T.O.

Wheeler, stream, Denbighshire, falling into the Clwyd at Aberwheeler.

Wheeler Street, hamlet, Surrey, 2 miles SW. of Godalming.

Wheelock.—river, Cheshire; rises on E. border of co., and flows NW. past Wheelock and Warmingham to the Dane, near Middlewich; is 16 miles long.—**2. Wheelock,** par. and vil., Cheshire; 690 ac., pop. 685; vil., on river Wheelock, 4 miles NE. of Crewe; has ironworks; in vicinity is **Wheelock House,** seat.

Wheelton, par., N. Lancashire, 3 miles NE. of Chorley; 1625 ac., pop. 1375; P.O.; has cotton mills.

Wheery, par., NW. King's co., on Grand Canal and river Brosna; 17,556 ac., pop. 1559; contains Ferbane.

Wheldale, hamlet, S. div. West-Riding Yorkshire, 2 miles NE. of Pontefract.

Wheldrake, par. and vil., E. R. Yorkshire—par., 4511 ac., pop. 518; vil., on r. Derwent, 7 m. SE. of York; P.O.

Whelford, hamlet, Gloucestershire, 2 miles SE. of Fairford.

Whelley, pl., NE. side of Wigan, Lancashire; P.O.

Whelnetham, Great and **Little,** 2 pars. (ry. sta., **Welnetham,** G. E. R.), Suffolk—Great Whelnetham, 1405 ac., pop. 357; Little Whelnetham, 599 ac., pop. 138; the sta., is 3½ miles SE. of Bury St. Edmunds.

Whelpington, Kirk. See KIRKWHELPINGTON.

Whelpington, West, par., Northumberland, 9 miles E. of Bellingham; 4002 ac., pop. 77.

Whelprigg, seat, 2½ miles NE. of Kirkby Lonsdale, Westmorland.

Whelps Rocks, in river Shannon, 6 miles below Limerick; here is a fixed light visible 5 miles.

Whenby, par. and vil., North-Riding Yorkshire, 8 miles E. of Easingwold; 1041 ac., pop. 88.

Whepstead, par. and vil., W. Suffolk—par., 2732 ac., pop. 472; vil., 4 miles SW. of Bury St. Edmunds; P.O.; has an endowed school.

Whernside, mountain, N. div. W. R. Yorkshire; 4 m. SE. of Dent; alt., 2414 ft.; commands magnificent views.

Whernside, Great and **Little,** 2 mountains, on N. border of West-Riding Yorkshire, 3 miles and 5 miles NE. of Kettlewell; alts., 2310 ft. and 1984 ft.

Wherrytown, hamlet, in SW. of Cornwall, 3 miles S. of Penzance.

Wherstead, par. and vil., E. Suffolk—par., 2142 ac., pop. 287; vil., on river Orwell, 2½ miles S. of Ipswich; P.O., called **Wherstead Road;** in vicinity is **Wherstead Park,** seat.

Wherwell, par. and vil. with ry. sta., L. & SW. R., Hants—par., 3634 ac., pop. 480; vil., 3½ miles SE. of Andover; P.O., T.O.; in vicinity is **W. Priory,** seat.

Whessoe, par. and vil., Haughton le Skerne par., Durham, 2 miles NW. of Darlington; 1344 ac., pop. 377.

Wheston, or **Whetstone,** par., 1 mile W. of Tideswell, Derbyshire; 1322 ac., pop. 34. Has an interesting cross.

Whetham House, seat, 2 m. SW. of Calne, Wilts.

Whetley Hill, local service reservoir, Bradford water supply; top water area, 1⅛ ac.; holding capacity, 4,551,000 gallons.

Whetstone.—par. and vil., Leicestershire—par., 2113 ac., pop. 1113; vil. with ry. sta., G. C. R., 5½ miles SW. of Leicester; P.O., T.O.—**2. Whetstone,** eccl. dist. and vil. (ry. sta., **Oakleigh Park,** G. N. R.), Finchley par., Middlesex, in NE. of co., 2 miles SE. of Barnet; pop. 3167; has many fine suburban residences.—**3. Whetstone,** Derbyshire. See WHESTON.

Wheyrigg, hamlet, 4 m. W. of Broomfield, Cumberland.

Whicham, par., Cumberland, 6 miles SW. of Broughton in Furness, on Whicham Beck; 4600 ac., pop. 409.

Whichford, par., Warwickshire, 5 miles N. of Chipping Norton; 2112 ac., pop. 358; P.O.

Whichwood. See WYCHWOOD.

Whickham, urb. dist., manufacturing town, and par., Durham—urb. dist. and par., 5914 ac., pop. 12,852; town, 3½ m. SW. of Gateshead; P.O., T.O. Whickham has ironworks, chain and nail factories, wireworks, chemical works, saw-mills, roperies, fire-brick kilns, &c.

Whiddon Cross, ham., Somerset, 5 m. SW. Dunster; P.O.

Whiddy Island, SW. co. Cork, near the head of Bantry Bay, 2 miles W. of Bantry; 1000 ac., pop. 259; has fertile soil.

Whifflet, town with ry. stas., C. R. and N. B. R., Lanarkshire, 1 mile SE. of Coatbridge; P.O., T.O.; has collieries and ironworks.

Whigsborough House, seat, 5 m. NE. of Birr, King's co.

Whilborough, ham., 1 mile S. of King's Kerswell.

Whilton, par. and vil., Northamptonshire—par., 969 ac., pop. 248; vil., 4½ miles NE. of Daventry; P.O.

Whim, place and seat, Peeblessh., ½ m. NE. of Lamancha ry. sta.

Whimburgh, par., Norfolk, 3½ miles S. of East Dereham; 1270 ac., pop. 203.

Whimple, par. and vil. with ry. sta., L. & SW. R., Devon—par., 3038 ac., pop. 680; vil., 3¾ miles W. of Sidmouth Junction and 8½ miles NE. of Exeter; P.O., T.O.

Whinfell.—par., Cumberland, 3½ m. S. of Cockermouth; 1747 ac., pop. 76; **W. Beacon** has an alt. of 1500 ft.—**2. Whinfell,** par., 6 miles NE. of Kendal, Westmorland; 4345 ac., pop. 156.

Whinfell Forest, hamlet, Westmorland, 7 m. N. of Shap.

Whinlatter Pass, Cumberland, 4 miles W. of Keswick; here is **W. Hill;** alt., 1696 ft.

Whinnyleggate, place, in co. and 3 miles NE. of Kirkcudbright; P.O.

Whins of Milton. See MILTON, WHINS OF.

Whinyeon, Loch, in N. of Twynholm par., Kirkcudbrightshire, 8 miles NW. of Kirkcudbright.

Whippingham, par. and vil. with ry. sta., I. o. W. C. R., Isle of Wight—par., 4611 ac., pop. 855; vil., 1½ mile N. of its sta., which is 2½ miles NE. of Newport; P.O. The chancel of the church of St. Mildred was built at the cost of the late Queen Victoria in 1855; the church contains fine memorials to the Prince Consort, Prince Leopold, and Princess Alice; there is also a memorial chapel to Prince Henry of Battenberg, who died 1896 and is buried here, and a reredos erected by His Majesty and

members of the Royal family in memory of Queen Victoria. **Osborne House,** a former residence of her late Majesty, and now a Convalescent Home for officers of both services, is in this parish. See OSBORNE HOUSE.

Whipsnade, par., Bedfordshire, in S. of co., 3 miles S. of Dunstable; 928 ac., pop. 125; P.O., T.O.

Whipton, hamlet, Devon, 2 miles E. of Exeter; P.O.

Whisby, par., in co. and 5 miles SW. of Lincoln; 1677 ac., pop. 83.

Whishaw, Warwickshire. See WISHAW.

Whissendine, par. and vil. with ry. sta., M. R., in NW. of Rutland—par., 4033 ac., pop. 670; vil., 1½ mile SW. of sta., which is 5 miles N. of Oakham; P.O., T.O.

Whissonsett, par. and vil., Norfolk—par., 1377 ac., pop. 450; vil., 4 miles S. of Fakenham; P.O.

Whistleberry, pl. with ruins of castle, 2½ m. NE. of Bervie, Kincardineshire.

Whistlefield.—inn, on E. shore of Loch Eck, Argyllshire, 5 miles NW. of Ardentinny.—**2. Whistlefield,** pl. with ry. sta., West Highland branch of N. B. R., Dumbartonshire, near Loch Long, and 1¼ m. NW. of Garelochhead.

Whistley Park, seat, 3 miles NW. of Wokingham, Berks.

Whiston.—par., SW. Lancashire, on S. side of Prescot; 1788 ac., pop. 3430; P.O., T.O.—**2. Whiston,** par., Northamptonshire, on river Nen, 6½ miles E. of Northampton; 833 ac., pop. 53.—**3. Whiston,** Pembrokeshire. See WISTON.—**4. Whiston,** par. and vil., S. div. W. R. Yorkshire—par., 3431 ac., pop. 1982; vil., 2 miles SE. of Rotherham; P.O.

Whiston Brook, stream, affl. of the Penk, at Penkridge, Staffordshire.

Whit——. See also WHITE——.

Whitacre, Nether, par. and vil., Warwickshire, 1 mile NE. of Whitacre Junction and 3 miles NE. of Coleshill; 1995 ac., pop. 538; P.O., called **Whitacre Heath.**

Whitacre, Over, par. and vil., Warwickshire, 2½ miles SE. of Whitacre Junction; 1414 ac., pop. 279; in vicinity of vil. is **Whitacre House,** seat.

Whitacre Junction, ry. sta., M. R., Warwickshire, 2 m. N. of Coleshill and 10½ miles NE. of Birmingham; P.O.

Whitbarrow.—hill, Cumberland, 7 miles SW. of Penrith.—**2. Whitbarrow,** long ridgy hill, Westmorland, in SW. of co., 5 miles SW. of Kendal.

Whitbeck, coast par. and vil., Cumberland, 6½ miles SW. of Broughton in Furness; 4536 ac., pop. 135; contains three Druidical circles.

Whitbourne, par., Herefordshire, in NE. of co., on river Teme, 5 miles NE. of Bromyard; 3104 ac., pop. 665; P.O., T.O. **Whitbourne Hall,** seat, was at one time a palace of the bishops of Hereford.

Whitburgh, seat, Haddingtonsh., 3 m. SE. of Pathhead.

Whitburn, par. and vil., Durham—par., 3960 ac., pop. 3292; vil., 3 miles N. of Sunderland; P.O., T.O.; is a sea-bathing resort; in vicinity is **Whitburn Hall,** seat.

Whitburn, par. and small town (police burgh), with ry. sta., N. B. R., Linlithgowshire—par., 9782 ac., pop. 6835; town, on river Almond, 2½ miles SW. of Bathgate; pop. 1442; P.O., T.O. The par. abounds in coal and ironstone.

Whitburn East, vil., in Whitburn par., Linlithgowshire; pop. 373.

Whitby.—urb. dist., par., seaport, and market town, with ry. stas. (**W. Town** and **W. West Cliff**), N. E. R., N. R. Yorkshire, at mouth of river Esk, 19 miles SW. of Scarborough and 56½ NE. of York by rail—urb. dist. (containing also Helredale and Ruswarp pars.), 1944 ac., pop. 11,755; par., 48 ac., pop. 6349; P.O., T.O. Market day, *Saturday.* The town is divided into old ("East-the-Water") and new by the river Esk, which is spanned by a stone bridge with a swivel centre-piece to allow vessels to enter the inner harbour. The outer harbour is protected by two stone piers, the longer of which forms an agreeable promenade. The harbour is spacious and commodious, with wet and dry docks, and slips for shipbuilding. The coasting trade is extensive. (For shipping statistics, see APPENDIX.) On Ling Hill is a lighthouse with occulting light 240 ft. above high water and visible 22 miles; on the W. and E. piers are fixed lights respectively visible 10 and 8 miles. Iron steamships are built, and there are boatbuilding yards, sailcloth factories, roperies, and productive sea-fisheries. The mfr. of jet ornaments is carried on to a small extent. Whitby has come into favour as a watering-place, and a new town has been built on the West Cliff. Occupying a fine position on the cliff are the considerable ruins of the famous Abbey, founded by St. Hilda in 566, afterwards merging into a Benedictine abbey (1073) which became the Westminster of the Northumbrian kings. Here resided the first great English poet, Caedmon, who died about 680, and to whom a fine monumental cross has been recently erected in the churchyard below. Whitby returned 1 member to Parliament from 1832 until 1885.—**2. Whitby,** par., Cheshire, on Ellesmere Canal, 6 m. N. of Chester, co-extensive with Ellesmere Port and Whitby urb. dist.; 1261 ac., pop. 4082; P.O.

Whitby Division, parl. div. of North-Riding Yorkshire; pop. 51,204.

Whitby West Cliff, ry. sta., N. E. R., in W. outskirts of Whitby, on the Scarbro' and Whitby coast line.

Whitcham. See WITCHAM.

Whitchester, par., Northumberland, 10 miles NW. of Newcastle; 816 ac., pop. 47.

Whitchester, seat, Berwickshire, 2 m. NE. Longformacus.

Whitchurch.—par. and vil., Bucks—par., 1717 ac., pop. 619; vil., 4 miles N. of Aylesbury; P.O., T.O.; traces of an ancient castle are in vicinity.—**2. Whitchurch,** par. and vil., Devon—par., 6206 ac., pop. 1536; vil., 1½ mile SE. of Tavistock; P.O.; has tin and lead mines. **Whitchurch Down** commands fine prospects.—**3. Whitchurch,** town and par. with ry. stas., L. & SW. & G. W. R., Hants, on river Test or Anton, 7 miles NE. of Andover; 6367 ac., pop. 2227; P.O., T.O. Whitchurch is an ancient town, and was represented in Parliament until 1832. Trade in agricultural produce is carried on. Whitchurch is a resort of anglers.—**4. Whitchurch** (Middlesex), or STANMORE, LITTLE: which see.—**5. Whitchurch,** par. and vil., Oxfordshire—par., 2049 ac., pop. 919; vil., on river Thames, 6 miles NW. of Reading; P.O., T.O., and P.O. at **Whitchurch Hill;** a bridge here crosses the Thames to Pangbourn; **Whitchurch Lock** is 31½ miles from Oxford and 81 m. from London Bridge by water.—**6. Whitchurch,** par. and vil., Herefordshire, in S. of co.—par., 2191 ac., pop. 659; vil., on river Wye, 5 miles NE. of Monmouth; P.O., T.O.—**7. Whitchurch,** urb. dist., market town, and par. (**W. Urban**), with ry. sta., L. & NW. R., also served by Cam. R., Shropshire, and par. also partly in Cheshire, 11 m. NE. of Ellesmere and 20 N. of Shrewsbury; urb. dist. and par., 4784 ac., pop. 5221; P.O., T.O. Market day, *Friday.* Whitchurch is an ancient place, formerly called Blancminster, and has a town hall, a handsome parish church, and an endowed grammar school. **Whitchurch Rural,** par., adjoining above; 10,086 ac., pop. 1667.—**8. Whitchurch,** or **Felton,** par. and vil., Somerset—par., 2225 ac., pop. 544; vil., 3 m. S. of Bristol; P.O.—**9. Whitchurch,** par., Warwickshire, 5 miles SE. of Stratford on Avon; 1987 ac., pop. 175; P.O.—**10. Whitchurch,** Denbighshire, 1 mile E. of Denbigh sta.; has an old church which formerly served as the parish church of Denbigh, but is now used as a cemetery chapel.—**11. Whitchurch,** par. and vil., Glamorgan, in E. of co.—par., 3269 ac., pop. 4865; vil., on river Taff, 1 mile NW. of Llandaff; P.O., T.O.; is a large place with extensive tin and iron works.

Whitchurch Canonicorum, par. and vil., Dorset, in W. of co.—par., 4253 ac., pop. 671; vil., 5 miles NW. of Bridport; P.O., T.O.; is an ancient place and was formerly a market town.

Whitchurch (by Haverfordwest), par., Pembrokeshire, in NW. of co.; 3177 ac., pop. 730; contains Solva (or Solfach), vil., on St. Bride's Bay, 3 miles SE. of St. David's and 12½ NW. of Haverfordwest.

Whitcliff Park, seat, Gloucestershire, 1 m. SW. of Berkeley.

Whitcomb Magna and **Parva,** 2 hamlets, Gloucestershire, about 5 miles SW. of Cheltenham. **W. Park** is a seat.

Whitcombe.—par., Dorset, in S. of co., 2 miles SE. of Dorchester; 745 ac., pop. 71.—**2. Whitcombe,** hamlet, Isle of Wight, 1½ mile SW. of Newport.—**3. Whitcombe,** hamlet, Wilts, 3 miles NE. of Calne.

White——. See also WHIT——.

White, island, in L. Erne, co. Fermanagh; 29 ac., pop. 3.

White Abbey, vil. with ry. sta. (**Whiteabbey**), B. & N. C. R., SE. co. Antrim, on Belfast Lough, 5 miles N. of Belfast; pop. 1596; P.O., T.O.; has spinning, bleaching, and weaving works.

White Ball Head, prom., near extreme W. of co. Cork, 5 m. E. of Crow Head.

White Bear (Adlington), ry. sta., L. & NW. R., SW. Lancashire, 3 miles SE. of Chorley, Wigan.

White Cart, river, Renfrewshire. See CART.

White Castle, ruined ancient fortalice, Monmouthshire, in N. of co., 5½ miles NE. of Abergavenny.

White Castle, seat and hamlet, 6 miles NE. of Muff, NE. co. Donegal, on Lough Foyle.

White Colne, par. and vil., Essex, ½ mile E. of Colne sta., which is 4 miles SE. of Halstead; 1513 ac., pop. 312; P.O.

White Coomb, mountain, Moffat par., on N. border of Dumfriesshire, 8 miles NE. of Moffat; alt., 2695 ft.

White Cragg, hamlet, E. div. West-Riding Yorkshire, 6 miles NW. of Otley.

White Cross, The, ancient cross (14th century), in co. and 1 mile NW. of Hereford.

White Edge, eminence, Derbyshire, 1¼ m. SE. of Rowsley; alt., 1081 ft.—**2. White Edge,** eminence, Durham, 3 m. N. of St. John's Chapel; alt., 1897 ft.

White Esk, river, Dumfriesshire. See ESK.

White Hart Lane (Tottenham), ry. sta., G. E. R., in N. suburbs of London, co. of Middlesex, 1¾ mile N. of South Tottenham sta.

White Head, W. side of Belfast Lough, SE. co. Antrim. See WHITEHEAD.

White Hill.—eminence with ancient camp, Caterham par., Surrey, 6 miles NE. of Reigate.—**2. White Hill,** ham., 2 miles NW. of Stroud, Gloucestershire.

White Hope Edge, mt., E. Dumfriesshire, 8½ m. N. of Langholm; alt., 1560 ft.

White Horse Common, 2 miles NE. of North Walsham, Norfolk; P.O.

White Horse Hill.—1 m. from Chislehurst, Kent.—**2. White Horse Hill,** eminence, with remains of ancient camp, Berkshire, 2 m. S. of Uffington; alt., 856 ft.

White Horse Vale, the valley of river Ock, Berks, extending 15 miles NE. from Shrivenham to vicinity of Abingdon; takes its name from the colossal figure of a galloping horse on the NW. flank of a hill.

White House, The.—seat, in co. and near Hereford.—**2. White House, The,** seat, near Kirkmichael, Isle of Man.

White Island, one of the Scilly Is., 2½ m. W. of St. Mary's.

White Lackington, par., Somerset, 1½ mile NE. of Ilminster; 1183 ac., pop. 189.

White Ladies Aston, par. and vil., in co. and 5 m. SE. of Worcester; 1230 ac., pop. 244.

White Law, summit of the Lowther Hills, 2¼ m. SE. of Leadhills, S. Lanarkshire; alt., 1941 ft.

White Loch, Wigtownshire, 1 mile E. of Port William.

White Loch.—5 m. SE. of Dalbeattie, SE. Kirkcudbrightshire.—**2. White Loch,** NE. Perthshire, 2 m. S. of Blairgowrie.

White Lough, 1½ m. long, 2 m. SW. of Ballybay, co. Monaghan.

White Mill, pl., 2 miles from Abergwilli, Carmarthenshire, P.O.

White Mountain.—one of the Sperrin mountains, S. co. Londonderry, 4 miles S. of Dungiven; alt., 1774 ft.—**2. White Mountain,** one of the Blackstairs mountains, 7 miles NE. of New Ross, W. co. Wexford; alt., 1259 ft. **3. White Mountain,** W. co. Louth, 4 m. S. of Ardee; alt., 519 ft.

White Ness, headland, NE. Kent, midway between North Foreland and Foreness Point.

White Notley, par. and vil. with ry. sta., G. E. R., Essex—par., 1868 ac., pop. 335; vil., 5 m. SE. of Braintree; P.O.

White Park, seat, co. Fermanagh, 3½ m. NE. of Maguire's Bridge.

White Park Bay, inlet, N. co. Antrim, 2 m. W. of Ballintoy.

White Pebble Bay, on N. coast of Devon, 4 miles W. of Ilfracombe.

White River, co. Limerick, flows to the Shannon estuary, 4 m. WSW. of Foynes.

White River, The, co. Louth; flows 10 miles NE. past Dunleer to the Dee at Drumcar.

White Rocks, on the coast between Portrush and Dunluce, N. co. Antrim; numerous natural caverns are in vicinity.

White Roding, par., Essex, in W. of co., 5 miles E. of Sawbridgeworth sta.; 2540 ac., pop. 375; P.O.

White Sheet Hill, eminence (784 ft.), with entrenchment (**W. S. Castle**), SW. Wilts, 1¾ m. NW. of Mere.

White Stones, ridge, 1¾ m. N. of Dungeon Cliff Hotel, Cumberland: alt., 2500 ft.

White Strand, The, gravelly beach, on W. coast of Isle of Man, 1 mile N. of Peel; is noted for its pebbles.

White Strand Bay, inlet, N. co. Donegal, 2 m. SE. of Malin Head.

White Waltham, par. and seat, Berks, in W. of co., 3 miles SW. of Maidenhead; 2643 ac., pop. 850; P.O., T.O.

White Water, stream, S. co. Down, flows to Carlingford Bay, near Greencastle.—**2. White Water,** stream, S. co. Londonderry, flows to the Moyola, 1½ m. WSW. of Draperstown.

Whiteabbey, ry. sta. See WHITE ABBEY.

Whiteadder Water, partly in Haddingtonshire but chiefly in Berwickshire; rises in Whittinghame par., and flows 34 miles SE. to the Tweed at a point 2½ miles WSW. of Berwick; is an excellent trouting stream.

Whiteboro', ry. sta., M. R. (for Hucknall Huthwaite), 3 m. NW. of Sutton in Ashfield, W. Nottinghamshire; alt., 565 ft.

Whitebridge, hamlet, Inverness-shire, on river Foyers, 10 miles NE. of Fort Augustus; P.O., T.O.

Whitebrook, hamlet, Monmouthshire, on river Wye, 4 miles SE. of Monmouth; P.O.

Whitecairns, pl., with inn, Aberdeenshire, 3 miles SE. of New Machar; P.O.

Whitechapel.—eccl. dist., Kirkham par., N. Lancashire, 5 miles SE. of Garstang; pop. 487.—**2. Whitechapel,** par. with ry. stas. (**Whitechapel**) E. L. R., (**Whitechapel**) L. T. & SE. and Met. Dist. Jt. R., and (**W. St. Mary's**) Met. and Met. Dist. Jt. R., co. of London, in met. bor. of Stepney; 173 ac., pop. 33,634.—**3. Whitechapel,** eccl. dist., Birstal par., W. R. Yorkshire, 4 miles S. of Bradford; pop. 3857.

Whitechapel Division, parl. div. of the bor. of Tower Hamlets, co. London; pop. 78,634.

Whitechapel Rocks, on coast of Devon, in W. vicinity of Lyme Regis; a resort of Nonconformists in the reign of Charles II.

Whitechurch, vil., Dorset, 6 miles SW. of Blandford; P.O., T.O.

Whitechurch.—par., in co. and 8 miles NW. of Cork; 10,513 ac., pop. 1466; P.O.—**2. Whitechurch,** par., S. co. Dublin, 2 miles S. of Rathfarnham, 2868 ac., pop. 918; P.O.—**3. Whitechurch,** par., NE. co. Kildare, on Grand Canal and river Liffey, 4 miles SW. of Celbridge; 3167 ac., pop. 181.—**4. Whitechurch,** par., SW. co. Kilkenny, on river Lingaun, 2 miles NW. of Pilltown; 2186 ac., pop. 209.—**5. Whitechurch,** par., S. co. Tipperary, 4 miles SW. of Caher; 3921 ac., pop. 327.—**6. Whitechurch,** par., S. co. Waterford, 4 miles NW. of Dungarvan; 9951 ac., pop. 1165.—**7. Whitechurch,** par., SW. co. Wexford, on river Barrow, 5 miles SW. of New Ross; 5342 ac., pop. 555.

Whitechurch (by Cardigan), par., Pembrokeshire, in NE. of co., 6½ m. SW. of Cardigan; 2519 ac., pop. 244.

Whitechurchglynn, par., in co. and 7 miles NW. of Wexford; 7187 ac., pop. 836.

Whitecliffe Bay, small bay, on E. coast of Isle of Wight; 3 miles NE. of Sandown.

Whitecraigs, ry. sta., C. R. (for Mearns), Renfrewshire, 6½ m. SW. of Central sta., Glasgow.

Whitecroft, hamlet with ry. sta., M. & G. W. Jt. R., Gloucestershire, 2½ miles N. of Lydney; P.O., T.O.

Whitecross, place, 5 miles S. of Markethill, co. Armagh; P.O., T.O.

Whitedale, ry. sta., N. E. R., E. R. Yorkshire, 4¾ miles SW. of Hornsea.

Whiteface, ham., 5¾ m. W. of Dornoch, S. Sutherlandshire; P.O.

Whitefarland, pl. and headland, Island of Arran, on Kilbrennan Sound, 6½ m. SW. of Loch Ranza.

Whitefield.—hamlet, Gloucestershire, 3 miles SW. of Tewkesbury.—**2. Whitefield,** urb. dist., town, and par., with ry. sta., L. & Y. R., SE. Lancashire, 6 miles N. of Manchester; urb. dist. and par., 1406 ac., pop. 6588; P.O., T.O. Whitefield has risen since 1829, and owes its prosperity to the cotton and other mfrs. carried on in the district. There are many fine villas and other residences.

Whitefield Hall, seat, Cumberland, 4 miles NE. of Bassenthwaite sta.

Whitefield Loch, 3 m. SE. of Glenluce, Wigtownshire.

Whitefield Wood, wooded tract, Isle of Wight, 1½ mile S. of Ryde; is ¾ mile long and ½ mile wide.

Whiteford House, seat, Cornwall, in E. of co., 2½ miles N. of Callington.

Whiteford Point, on S. of Llanelly Harbour, Carmarthenshire; has a fixed light 40 ft. above high water and seen 9 miles.

Whitefort House, seat, in co. and 7 m. NW. of Wexford.

Whitefriars' Precinct, par., co. of, and in London city; 8 ac., pop. 170.

Whitegate, par. and vil. with ry. sta., C. L. C. R.,

Cheshire—par., 7913 ac., pop. 1958; vil., 3½ miles SW. of Northwich; P.O.

Whitegate.—fishing vil., SE. co. Cork, on E. side of Cork Harbour, 4 miles SE. of Queenstown and 8 miles SW. of Middleton; pop. 521; P.O., T.O.—**2. Whitegate,** vil., SE. co. Galway, 8 miles NE. of Scarriff; P.O., T.O.—**3. Whitegate,** vil., Clonrush par., E. co. Clare, 3 miles NE. of Mountshannon; pop. 166.

Whitehall, residence of the Court, Westminster, from 1530 until 1697, when it was destroyed by fire, except the Banqueting House, in front of which Charles I. was executed. Several public offices, including the Treasury, Horse Guards, Admiralty, and War Office, are at Whitehall.

Whitehall, vil. with pier, Stronsay island, Orkney.

Whitehall.—hamlet, E. co. Kilkenny, 3 miles SW. of Bagenalstown; P.O., T.O.—**2. Whitehall,** W. co. Roscommon, 8 miles W. of Longford; P.O.

Whitehaugh, seat, Aberdeenshire, on river Don, 4½ miles NE. of Alford.

Whitehaugh Burn, affl. of Ayr Water, 4½ m. W. of Muirkirk, E. Ayrshire.

Whitehaven, parl. bor., mun. bor., seaport, market town, and par., with ry. sta. (**Bransty**), Furness and L. & NW. Jt. R., Cumberland, 14 miles S. of Maryport and 38 miles SW. of Carlisle by rail—mun. bor. and par., 1810 ac., pop. 19,324; parl. bor., 1668 ac., pop. 19,167; P.O., T.O. Market days, *Tuesday*, *Thursday*, and *Saturday*. Whitehaven owes its prosperity to the immense seams of coal and of hæmatite iron ore in its vicinity, some of which are wrought beneath the town and for a considerable distance under the bed of the sea. Has an outer and an inner harbour and a dock, and the exports, which consist chiefly of the coal and iron ore, with pig-iron, rails, and provisions, are very considerable. (For shipping statistics, see APPENDIX.) On the W. Pier head is Whitehaven Lighthouse, 47 ft. high, with revolving light 52 ft. above high water and seen 11 miles. There is regular steamboat communication with Liverpool, Belfast, Dublin, and the Isle of Man. There are iron shipbuilding yards, blast-furnaces, iron and brass foundries, and mfrs. of coarse linens, earthenware, soap, and of all articles connected with the fitting up of vessels. Whitehaven rose from a fishing village to a considerable seaport town during the 17th century. It was made a parliamentary bor. in 1832, and returns 1 member. The parliamentary constituency contains 3059 electors.

Whitehaven Castle, seat of Earl of Lonsdale, Cumberland, adjacent on the SE. to Whitehaven.

Whitehead, vil. and holiday resort, with ry. sta., B. & N. C. R., Templecorran par., SE. co. Antrim, 5 miles NE. of Carrickfergus; pop. 471; P.O., T.O.

Whitehill.—seat, Durham, 1 mile W. of Chester le Street.—**2. Whitehill,** pl. near West Liss, E. Hampshire; P.O., T.O.

Whitehill.—vil., 2 m. S. of New Pitsligo, Aberdeenshire.—**2. Whitehill,** seat, Carrington par., Edinburghshire, 1 m. SE. of Hawthornden ry. sta.—**3. Whitehill,** ham., Edinburghshire, 1½ mile SE. of Dalkeith.

Whitehill.—ham., 6 m. N. of Enniskillen, N. co. Fermanagh; P.O.—**2. Whitehill,** seat, co. Longford, 3 m. NW. of Edgeworthstown.

Whitehill Fort, ancient camp, in co. and 3 m. NW. of Dumfries.

Whitehills, fishing vil., Banffshire, 3 miles NW. of Banff; pop. 1036; P.O., T.O.

Whitehorse, fishing sta., SW. co. Cork, on Bantry Bay, 4 miles SW. of Bantry.

Whitehouse, ham., Northumberland, 2 miles N. of Alnwick.

Whitehouse.—ry. sta., G. N. S. R., Aberdeenshire, 2¾ m. SE. of Alford; P.O., T.O.—**2. Whitehouse,** hamlet, Argyllshire, on West Loch Tarbert, 6 miles SW. of Tarbert; P.O., T.O.

Whitehouse, Lower and **Upper,** 2 adjacent vils., with ry. sta. (**Whitehouse**), B. & N. C. R., SE. co. Antrim, on Belfast Lough, 3 miles N. of Belfast—Lower Whitehouse, pop. 377; Upper Whitehouse, pop. 699; P.O., T.O., called **Whitehouse;** linen mills chiefly employ the inhabitants.

Whitehouse Point, Cornwall. See FOWEY.

Whiteinch, *quoad sacra* par., with ry. stas. (**Whiteinch**) C. R., (**Victoria Park**) N. B. R., Govan par., Lanarkshire, on W. side of Glasgow; here is Victoria Park with fossil grove; pop. 11,845; P.O., T.O.

Whitekirk and Tyninghame, coast par., Haddingtonshire, on river Tyne; 6330 ac., pop. 835; the church is 4¼ miles SE. of North Berwick; P.O., called **Whitekirk.**

Whiteknowe, seat, Dumfriesshire, 5 m. NE. of Lockerbie.

Whitelams, hill, Kincardineshire, 4 m. NW. of Fettercairn; 1664 ft.

Whitelaw Hill, eminence, Haddingtonshire, 1 m. NW. of Garvald; alt., 584 ft.

Whiteleaf, hamlet, ¾ m. SE. of Monks Risborough, Bucks, in SW. of co., 4 miles SW. of Wendover; a cross cut out on the side of a chalkhill here, appears to commemorate a battle between ancient Britons and Saxons.

Whiteless Pike, mt. (2159 ft.), 6 m. WSW. of Keswick, Cumberland.

Whitemire, vil., Elginshire, 3¾ miles S. of Brodie ry. sta. and 6 SE. of Forres; P.O.

Whitemount Deer Forest, Aberdeenshire; 4540 ac.; 5 miles SE. of Braemar.

Whiten Head, lofty headland, on N. coast of Sutherland, between Loch Eriboll and Kyle of Tongue.

Whiteness, ham., Shetland, 9 m. NW. of Lerwick; P.O.

Whiteness and Weisdale, *quoad sacra* par., Tingwall par., Shetland; pop. 771.

Whitenose Cape, on coast of Dorset, 7 miles NE. of Weymouth.

Whiteparish, par. and vil., Wilts—par. 6074 ac., pop. 823; vil., 8 miles SE. of Salisbury; P.O., T.O.

Whitepit, ham., Lincolnshire, 4 m. W. of Alford.

Whiterashes, ham., 3½ m. NW. of New Machar, Aberdeenshire; P.O.

Whiterigg, vil. with ry. sta., N. B. R., Lanarkshire, 3 m. NE. of Airdrie; pop. 883; P.O.

Whiterose, ry. sta. See NEW TREDEGAR.

White's Cross, pl., in co. and 3 m. NE. of Cork; P.O.

Whitesand (or **Whitsand**) **Bay.**—small bay on W. coast of Cornwall, in N. vicinity of Land's End.—**2. Whitesand Bay,** W. coast of Pembrokeshire, 1½ mile NW. of St. Davids.—**3. Whitesands Bay,** Cornwall, between Looe and Rame Head.

Whitesands Bay, E. of Aberdour, Fifeshire.

Whiteshill, par., Gloucestershire, 1 m. NW. of Stroud; 520 ac., pop. 1327; P.O.

Whiteside, summit, Cumberland, 7 m. WSW. of Keswick; alt., 2317 ft.

Whiteside Hill, eminence, on borders of Lanarkshire and Dumfriesshire, 3 m. N. of Queensberry Hill; alt., 1817 ft.

Whiteside Law, ham., Northumberland, 6 m. NW. of Hexham.

Whitesides Corner, ham., 5 miles NW. Randalstown, co. Antrim; P.O.

Whitestakes, pl., 2 m. W. of Lostock Hall, Preston, Lancashire; P.O.

Whitestaunton, par., Somerset, 3 miles NW. of Chard; 1918 ac., pop. 187.

Whitestone.—in N. of Cornwall; P.O. See WHITSTONE.—**2. Whitestone,** par. and vil., Devon.—par. 5735 ac., pop. 512; vil. 3 miles W. of Exeter; P.O.—**3. Whitestone,** ham., in co. and 4 m. NE. of Hereford; P.O., T.O.

Whitestown, vil., NE. co. Louth, near the coast, 4 m. SE. of Carlingford; pop. 133.

Whitevale, district in E. of City of Glasgow; P.O., T.O.

Whitewall, celebrated training stable, on Langton Wold, E. R. Yorkshire, 2½ m. S. of Malton.

Whitewater, rivulet, S. co. Down; flows 9 miles S. to Carlingford Lough, 3 miles SW. of Kilkeel.

Whitewater Dash, cataract stream, Cumberland; rises on Caldbeck Fells, and flows 6 miles W. to Bassenthwaite Water.

Whiteway, seat, 2 miles NE. of Chudleigh, Devon.

Whitewell.—Herts. See WHITWELL.—**2. Whitewell,** eccl. dist., Whalley par., NE. Lancashire and N. div. W. R. Yorkshire, 7 miles NW. of Clitheroe; pop. 490.

Whitewell, vil., SE. co. Antrim, 5 miles N. of Belfast; pop. 371; P.O.

Whitewell Bottom, pl., near Manchester, Lancashire; P.O., T.O.

Whitewell House, seat, co. Westmeath, 6 miles S. of Mullingar.

Whitewood, seat, adjacent to Kilmainham Wood ry. sta., N. co. Meath.

Whitfield.—eccl. dist., Glossop par., Derbyshire, on S. side of Glossop; pop. 9318; P.O.; has large cotton factories.—**2. Whitfield,** seat, in co. and 7 m. SW. of Hereford.—**3. Whitfield,** or **Beauxfield,** par. and vil., Kent—par., 913 ac., pop. 291; vil., 3½ miles N. of Dover; P.O.—**4. Whitfield,** par. and vil., Northamptonshire, 2½ miles NE. of Brackley; 990 ac., pop. 173; P.O.—**5.**

Whitfield, par. and vil., Northumberland—par., 12,478 ac., pop. 292; P.O., T.O.; vil., on river Allen, 8½ miles SE. of Haltwhistle; in vicinity is **Whitfield House,** seat.

Whitford.—par. and vil., Flintshire, in NW. of co.—par., 8309 ac., pop. 3244; vil., 2 miles SW. of Mostyn sta. and 3 NW. of Holywell; P.O., T.O. Large coal mines, limestone quarries, and freestone quarries give employment to the inhabitants; lead and zinc are also worked. Several important seats are in the par.—**2. Whitford,** hamlet, Devon, 3 miles SW. of Axminster; P.O.—**3. Whitford,** seat, 7 m. SE. of Launceston, Cornwall.

Whitgift, par. and vil., E. div. W. R. Yorkshire—1438 ac., pop. 228; vil., on river Ouse, 5 miles E. of Goole; P.O. **W. Hall** is a seat.

Whitgreave, par., in co. and 3 miles NW. of Stafford; 1201 ac., pop. 140.

Whithope Burn, flowing to Loch of the Lowes, W. Selkirkshire.

Whithorn, royal and mun. burgh and par., with ry. sta., P. & W. Jt. R., Wigtownshire, 12¼ miles S. of Wigtown by rail—par., 11,851 ac., pop. 2235; mun. and royal burgh, pop. 1186; P.O., T.O. Market day, *Thursday.* Whithorn is a place of great antiquity, and has the ruins of a cathedral, occupying the site of a church founded (4th century) by St. Ninian—the "Candida Casa," and the earliest Christian church in Scotland. The shrine of St. Ninian at Whithorn was long a famous resort of pilgrimage. Whithorn formed one of the Wigtown District of parliamentary burghs, which returned 1 member until 1885.

Whithorn, Isle of, vil., Wigtownshire. See ISLE OF WHITHORN.

Whiting Bank, sandbank off coast of Suffolk, in Hollesley Bay, 3 miles long.

Whiting Bay, vil. and bay, in SE. of Arran island, Buteshire, on Whiting Bay, 4 miles SE. of Lamlash; P.O., T.O.; the bay is separated from Lamlash Bay by Kingscross Point.

Whiting Bay, SW. co. Waterford, 2 miles E. of Youghal Harbour; is 2 miles wide at entrance.

Whittington, Norfolk. See WHITTINGTON.

Whitkirk, eccl. dist. and vil., West-Riding Yorkshire—eccl. dist., pop. 2552; vil., 4 miles E. of Leeds; is an interesting place, with church of the time of Henry VII. containing ancient monuments; **Whitkirk House** and several other seats are in the par.

Whitland, vil., with ry. sta., G. W. R., Carmarthenshire, on W. border of co., 6 miles NE. of Narberth and 14 miles W. of Carmarthen; P.O., T.O.; adjoining to the vil. is the seat of **Whitland Abbey,** occupying site of priory of 12th century.

Whitleigh, ham. and seat, Devon, 3 miles N. of Plymouth.

Whitletts, vil., in co. and 2 miles NE. of Ayr; pop. 629; P.O.

Whitley.—urb. dist., par., and vil., with ry. sta. (**Whitley Bay**), N. E. R., Northumberland, on the coast, 2½ miles N. of North Shields—urb. dist. (W. and Monkseaton), containing also Monkseaton par., 1650 ac., pop. 7705; par., 541 ac., pop. 6753; P.O., T.O., called **Whitley Bay;** a popular bathing resort and pleasant place with handsome seaside terrace. The inhabitants find employment in working coal, limestone, and ironstone.—**2. Whitley,** hamlet, Berks, in NW. of co., 6½ miles NW. of Abingdon.—**3. Whitley,** eccl. dist., Reading St. Giles par., Berks, on S. side of Reading; pop. 6379.—**4. Whitley,** eccl. dist., Hexham par., Northumberland, 5 miles S. of Hexham; pop. 583.—**5. Whitley,** vil., Warwickshire, on river Avon, 2 miles SE. of Coventry. At **Whitley Abbey,** a seat in vicinity, Charles I. resided for a few days in 1642. The Avon is here crossed by **Whitley Bridge.**—**6. Whitley,** Wilts. See SHAW AND WHITLEY.—**7. Whitley,** par. and vil. (P.O.) with ry. sta. (**Whitley Bridge**), L. & Y. R., E. div. W. R. Yorkshire—1842 ac., pop. 379; vil., 8 miles E. of Pontefract; P.O., T.O.—**8. Whitley,** vil., S. div. West-Riding Yorkshire, 4 miles N. of Sheffield.—**9. Whitley,** vil., 3 m. SSW. of Dewsbury, W. R. Yorkshire; P.O.

Whitley, Higher, par., Cheshire, 5 miles NW. of Northwich; 1020 ac., pop. 323.

Whitley, Lower, par., Cheshire, adjacent to **Whitley, Higher;** 1136 ac., pop. 201.

Whitley, Over, township, Great Budworth par., Cheshire, 5½ miles NW. of Northwich; 1020 ac., pop. 306.

Whitley, Upper, urb. dist. and par., S. div. W. R. Yorkshire, 6 miles E. of Huddersfield; urb. dist. and par., 2052 ac., pop. 764; has coal mines; contains **Whitley Beaumont,** seat.

Whitley Bridge, vil. with ry. sta., L. & Y. R., E. div. W. R. Yorkshire, on Goole Canal, 4 m. E. of Knottingley; P.O., T.O.

Whitley Castle, lozenge shaped Roman camp (200 yds. by 130), on *Maiden Way,* 2¼ m. NW. of Alston, Cumberland.

Whitley Ridge Walk, section of New Forest, Hants.

Whitlingham, par. and ry. sta. (**Whitlingham Junction**), G. E. R., Norfolk, 2½ miles E. of Norwich; 546 ac., pop. 67.

Whitminster, vil., Gloucestershire, in W. of co., 2 miles NW. of Stonehouse sta.; P.O., T.O.

Whitmore, par. and vil. with ry. sta., L. & NW. R., Staffordshire—2015 ac., pop. 308; vil., 4 miles SW. of Newcastle under Lyme; P.O., T.O.; in vicinity is **Whitmore Hall,** seat.

Whitnash, par. and vil., Warwickshire, 1½ mile SE. of Leamington; 1239 ac., pop. 509; P.O.

Whitney, par. and vil. with ry. sta. (**Whitney on the Wye**), M. R., Herefordshire, in W. of co.—par., 1514 ac., pop. 270; vil., on river Wye, 4½ miles NE. of Hay; P.O., T.O.; in vicinity is **Whitney Court,** seat.

Whitridge, par., Northumberland, 7 miles W. of Morpeth; 201 ac., pop. 3.

Whitrigg.—ry. sta., C. R., Cumberland, near mouth of river Wampool, 5½ miles SE. of Annan.—**2. Whitrigg,** ham., Cumberland, 1 mile S. of Torpenhow.

Whitsand Bay. See WHITESAND BAY.

Whitsbury, par., Hants, 3½ miles NW. of Fordingbridge; 1823 ac., pop. 160.

Whitslaid, ruined tower, Berwickshire, on Leader Water, 3 miles SE. of Lauder.

Whitsome, par. and hamlet, in SE. of Berwickshire—par., on Leet Water; 4896 ac., pop. 525; hamlet, 6 miles S. of Chirnside; P.O.; was burned by the English in 1482.

Whitson, or **Witston,** par., Monmouthshire, in S. of co., 5½ miles SE. of Newport; 1086 ac., pop. 88; P.O., called **Witston;** contains **Whitson House,** seat.

Whitstable, urb. dist., watering-place, and par., with ry. stas. (**W. Town, W. Harbour**), SE. & C. R., Kent, 6 miles NW. of Canterbury by rail; urb. dist. and par. (Whitstable Urban), 790 ac., pop. 7086; P.O., T.O. Whitstable is the port of Canterbury, and carries on a considerable shipping trade, especially in coals. It has extensive oyster fisheries, for which it has been famous from the days of the Romans, the oysters of Whitstable being the most delicate in the market. Has a good harbour and a pier. There are a white and a red fixed light visible 8 and 5 miles. The latter is shown when the harbour is full of shipping, and entrance forbidden.

Whitstable cum Seasalter, par., Kent, 1½ mile SW. of Whitstable; 4354 ac., pop. 593.

Whitstaunton, Somerset. See WHITESTAUNTON.

Whitstone.—par. and vil. with ry. sta. (**W. and Bridgrule**), L. & SW. R., Cornwall, in N. of co.—par., 3931 ac., pop. 364; vil., 7 miles SW. of Holsworthy; P.O., T.O.—**2. Whitstone,** par., Devon; P.O. See WHITESTONE.

Whittaker Flat, sand off SE. coast of Essex, 5 miles NE. of Foulness.

Whittering, Northamptonshire. See WITTERING.

Whittern, seat, Herefordshire, 2 m. NE. of Kington.

Whittingham.—par. and vil., N. Lancashire, 5 miles NE. of Preston; 3193 ac., pop. 3236; P.O., T.O.; contains **Whittingham House,** seat.—**2. Whittingham,** par. and vil. with ry. sta., N. E. R., Northumberland—par., 6216 ac., pop. 439; 8½ m. W. of Alnwick; P.O., T.O.

Whittinghame, par., Haddingtonshire; 15,471 ac., pop. 521; P.O., called **Whittingehame; Whittinghame House,** seat, on Whittinghame Water (which falls into the sea at Belhaven), is 3 miles SE. of East Linton, and is the seat of the Rt. Hon. A. J. Balfour; the ruins of **Whittinghame Castle** are in the vicinity.

Whittington.—urb. dist. and par. and ry. sta., M.R., Derbyshire, 2½ miles N. of Chesterfield; urb. dist. and par., 1581 ac., pop. 9416; P.O., T.O., called **Whittington Moor;** contains the vils. of **New Whittington;** P.O., T.O.; and **Old Whittington;** P.O.; has large collieries and iron and steel works; near the sta. is **Whittington Hall,** seat.—**2. Whittington,** par., Gloucestershire, 4½ miles SE. of Cheltenham; 1479 ac., pop. 187; contains **Whittington Court,** seat.—**3. Whittington,** par. and vil., N. Lancashire—par., 4418 ac., pop. 360; vil., 2 miles SW. of Kirkby Lonsdale; P.O.; in vicinity is **Whittington Hall,** seat.—**4. Whittington,** par. and vil. with ry. stas., G. W. R., and Camb. R., Shropshire—par., 8666 ac., pop. 2097; vil., 2 miles NE. of Os-

westry; P.O., T.O.; **Whittington Castle** is an ancient ruin surrounded by trees.—**5. Whittington,** par., Staffordshire, 2½ miles SE. of Lichfield; 2921 ac., pop. 2392; P.O., T.O., and P.O., T.O. at **Whittington Barracks.**—**6. Whittington,** hamlet, Warwickshire, 1 mile NW. of Atherstone.—**7. Whittington,** par. and vil., Worcestershire; 1108 ac., pop. 400; vil., 2½ miles SE. of Worcester; P.O., T.O.; in vicinity is **W. Lodge,** seat.

Whittington, Great and **Little,** 2 pars., Northumberland, 7 miles NE. of Hexham—G. W., 1495 ac., pop. 197; L. W., 362 ac., pop. 13; P.O., called **Whittington.**

Whittington, New, vil., Derbyshire, 2 miles NE. of Chesterfield; P.O., T.O.

Whittington, Old, vil., Derbyshire, 2½ miles NE. of Chesterfield; P.O.

Whittington Moor; P.O., T.O. See WHITTINGTON.

Whittle.—par., Northumberland, 5 miles S. of Alnwick; 550 ac., pop. 10.—**2. Whittle,** par., Northumberland, 11 miles W. of Newcastle on Tyne; 288 ac., pop. 29.

Whittle, Welch. See WELCH WHITTLE.

Whittle le Woods, par. and vil., N. Lancashire; 1357 ac., pop. 2333; vil., 2 miles E. of Leyland sta. and 6 miles SE. of Preston; P.O., T.O.; has a brewery; there are stone quarries in the neighbourhood.

Whittlebury, par. and vil., Northamptonshire—par., 3243 ac., pop. 450; vil., 3½ miles S. of Towcester; P.O., T.O.; **Whittlebury Lodge,** seat, is in vicinity.

Whittledean Water Works, Northumberland, 11½ m. WNW. of Newcastle. Whittle Dene reservoir has a top water area of 125 ac., and a holding capacity of 530 million gallons.

Whittleford, ham., 2 m. W. Nuneaton, Warwick; P.O.

Whittlesey, or **Whittlesea,** urb. dist., market town, and par., with ry. sta., G. E. R., Cambridgeshire, in NW. of co., 5¼ miles E. of Peterborough—urb. dist. and par., 361 ac., pop. 3909; P.O., T.O. Market day, *Friday.* Whittlesey, known at Domesday as *Witesie,* has two ancient churches, two endowed schools, a town hall, public library, &c. Whittlesey Mere, 4 miles SW. of the town, was drained in 1850, but has since re-formed.

Whittlesey Rural, par., adjoining above; 25,819 ac., pop. 3194.

Whittlesford, par. and vil. with ry. sta., G. E. R., Cambridgeshire, in S. of co.—par., 1976 ac., pop. 785; vil., 8 miles S. of Cambridge; P.O., T.O.; has an endowed school; in vicinity is **Whittlesford Hall,** seat.

Whitton.—par., Durham, 4 miles NW. of Stockton; 784 ac., pop. 1099. Here are ironworks.—**2. Whitton,** par. and vil., N. Lincolnshire, on the river Humber, 10 miles W. of Barton upon Humber and 2¼ NE. of Alkborough; 1369 ac., pop. 173; P.O., T.O.; contains **Whitton Park,** seat.—**3. Whitton,** vil. and eccl. dist. (ry. sta., **Hounslow and Whitton,** L. & SW. R.), Twickenham par., partly also in Isleworth par., Middlesex—dist., pop. 1118; vil., 2 miles SW. of Hounslow; P.O., T.O.; in vicinity are **Whitton Park** and **Whitton Dean House,** seats; and Kneller Hall, a beautiful mansion by Sir Godfrey Kneller, now a government school for military music.—**4. Whitton,** Northumberland, on S. side of Rothbury; 696 ac., pop. 41; **Whitton Tower** (15th century) is now the Rothbury rectory house.—**5. Whitton,** par., Radnorshire, in E. of co., 3½ m. NW. of Presteigne; 1564 ac., pop. 107.—**6. Whitton,** par., Shropshire, 3 miles NW. of Tenbury; 810 ac., pop. 110. **W. Court** is a seat.—**7. Whitton,** par., E. Suffolk, in Needham Market registration dist.; 497 ac., pop. 182.

Whitton Ditch, ham., Wilts, 4 m. NW. of Hungerford.

Whitton cum Thurlston, par., E. Suffolk, in bor. of Ipswich; 1093 ac., pop. 604; P.O.

Whittonstall, par., Northumberland, 3 miles NW. of Shotley Bridge; 2197 ac., pop. 157; P.O.

Whitwell.—par. and vil. with ry. sta., M. R., Derbyshire—par., 5231 ac., pop. 3380; vil., 4¾ m. SW. of Worksop; P.O., T.O.; in vicinity is **Whitwell Hall,** seat.—**2. Whitwell,** or **Whitewell,** vil., Herts, 4½ miles SW. of Stevenage; P.O., T.O.—**3. Whitwell,** coast par. and vil. with ry. sta., I. o. W. C. R., Isle of Wight—par., 1910 ac., pop. 633; vil., 3 m. W. of Ventnor; P.O.; a ravine, called **Whitwell Shute,** is in vicinity.—**4. Whitwell,** par. (ry. sta., **Whitwell and Reepham**), M. & G. N. Jt. R., Norfolk, 2 miles S. of Reepham; 1535 ac., pop. 373; contains **Whitwell Hall,** seat.—**5. Whitwell,** par., Rutland, 4½ miles E. of Oakham; 629 ac., pop. 81.—**6. Whitwell,** par., N. R. Yorkshire, 6½ miles NW. of Northallerton; 1114 ac., pop. 61.—**7. Whitwell,** N. R. Yorkshire; P.O. See WHITWELL ON THE HILL.

Whitwell Force, waterfall (40 ft.) in a dingle on Mill Gill Beck, near Askrigg, N. R. Yorkshire.

Whitwell House, par., in co. and 3 m. SE. of Durham; 643 ac., pop. 174.

Whitwell and Selside, par., Westmorland, 4 miles N. of Kendal; 3387 ac., pop. 204.

Whitwell on the Hill, par. and vil., North-Riding Yorkshire—par., 1579 ac., pop. 171; vil., 6 miles SW. of Malton; P.O., called **Whitwell.**

Whitwick, par. and small town with ry. sta., L. & NW. R., Leicestershire, 5 miles E. of Ashby de la Zouch and 8 SW. of Loughborough—par., in Coalville urb. dist., 3220 ac., pop. 3720; P.O., T.O. Whitwick dates from a remote period, and has some remains of an ancient castle of the Earls of Leicester. The church (restored 1840) is a fine old building. The market place is spacious, and has been much improved. The mfr. of hosiery is the principal industry; coal mines are in vicinity.

Whitwood, urb. dist., par., and town (ry sta. **Altofts and Whitwood,** M. R.), S. div. W. R. Yorkshire, 4½ miles NW. of Pontefract—urb. dist. and par., 1083 ac., pop. 4873; there are several collieries.

Whitwood Mere, eccl. dist., partly in Methley par., but chiefly in Featherstone par., S. div. West-Riding Yorkshire; pop. 3739; P.O.

Whitworth.—par., in Spennymoor urb. dist., Durham, 4 m. NE. of Bishop Auckland; 983 ac., pop. 6240; contains Spennymoor; **Whitworth Park** is a seat; **Whitworth Without,** par., adjoining above; 583 ac., pop. 78.—**2. Whitworth,** urb. dist. and par. and ry. sta., L. & Y. R. (alt., 698 ft.), SE. Lancashire, 3 miles N. of Rochdale by rail; 4485 ac., pop. 9578; P.O., T.O.; has mining and quarrying, and partakes in the general industries of Rochdale.

Whixall, par. and vil., Shropshire—par., 3397 ac., pop. 1062; vil., 4 miles N. of Wem; P.O.

Whixley, par. and vil., E. div. W. R. Yorkshire—par., 2375 ac., pop. 458; vil., 7 miles E. of Knaresborough.

Whixoe, par., Suffolk. See WIXOE.

Wholsea, vil., E. R. Yorkshire, on Market Weighton Canal and 6 m. SSW. of Market Weighton.

Whorlton.—par. and vil., Durham—1969 ac., pop. 207; vil., 3½ miles SE. of Barnard Castle; P.O., T.O.; has a limestone quarry.—**2. Whorlton,** or **Whorlton in Cleveland,** par. and vil., North-Riding Yorkshire—par., 6786 ac., pop. 429; vil., 2 miles SE. of Potto sta. and 5½ m. SW. of Stokesley; has remains of an ancient castle.

Whorlton, East and West, par., Northumberland, 5 miles NW. of Newcastle on Tyne; 845 ac., pop. 79.

Whorne's Place, seat, Kent, 3 miles SW. of Rochester.

Whyddon Park, seat, Devon, 3 miles N. of Chagford.

Whyteleafe, vil. with ry. sta., SE. & C. R., 1 mile NW. of Warlingham sta., Surrey; P.O., T.O.

Wiay.—island, Skye, Inverness-shire, in Loch Bracadale.—**2. Wiay,** island, South Uist par., Outer Hebrides, Inverness-shire; off SE. coast of Benbecula; pop. 5.

Wibsey, eccl. dist., Bradford par., N. div. West-Riding Yorkshire, 2 miles SW. of Bradford; pop. 4809; P.O., T.O.; has ironworks and worsted mills.

Wibtoft, par., Warwickshire, 6 miles NW. of Lutterworth; 856 ac., pop. 70.

Wicca Cove, on SW. Cornwall, 4 miles W. of St. Ives.

Wich——. See also WITCH——.

Wichenford, par., in co. and 6 miles NW. of Worcester; 2866 ac., pop. 323; P.O., T.O.

Wichling. See WITCHLING.

Wichnor, par., Staffordshire, on river Trent, 5½ miles NE. of Lichfield; 1642 ac., pop. 151; contains **Wichnor Park,** seat.

Wick.—hamlet, Berks, 5 miles W. of Abingdon.—**2. Wick,** coast par. and vil., Glamorgan, in SW. of co.—par., 1438 ac., pop. 325; vil., 5½ miles SE. of Bridgend; P.O., T.O.—**3. Wick,** vil., Berkeley par., Gloucestershire, 3 miles SW. of Berkeley Road sta.—**4. Wick,** vil., 4 miles NW. of Marshfield; P.O., T.O. See WICK AND ABSON.—**5. Wick,** or **Week,** hamlet, Somerset, 7½ miles W. of Axbridge.—**6. Wick,** par. and hamlet, Sussex, in N. of urb. dist. of Littlehampton; 1295 ac., pop. 1413; P.O.—**7. Wick,** Worcestershire; P.O. See WICK NEAR PERSHORE.—**8. Wick.** See also WEEK and WYKE.

Wick, seaport, parl., royal, and mun. burgh, par., and co. town of Caithness, with ry. sta., H. R., on Wick Water and Wick Bay, 161¼ miles NE. of Inverness and 279¼ miles NE. of Perth by rail—par., 47,264 ac., pop. 12,250; parl. burgh, pop. 7882; royal and mun. burgh, pop.

2774; town, pop. 7911; P.O., T.O. Market day, *Thursday*. Wick consists of three portions—Wick proper (the oldest part), Louisburgh, and Pulteneytown, and is the seat of a very important and extensive fishery district. In November, 1902, Pulteneytown became part of the burgh of Wick and a combined town council was formed. The harbour has been enlarged and greatly improved, subsequent to 1883, at a cost of about £100,000, and a scheme will be gradually carried out with the object of still further increasing the amount of quay accommodation, water area, and shelter. The estimated cost is £150,000. There is regular steam communication with Aberdeen, Granton, Kirkwall, and Lerwick. (For shipping statistics, see APPENDIX.) Fishing, particularly herring fishing, is the great industry. There are rope and sail factories, a distillery, and a brewery. The royal burgh, created in 1589, was extended in 1883. The **Wick Burghs** (Wick, Kirkwall, Dornoch, Dingwall, Tain, and Cromarty) return 1 member to Parliament. The parliamentary constituency contains 2799 electors. The **Castle of Old Wick,** or "The Auld Man o' Wick," is situated on a headland 1½ mile SW. of the town.

Wick, Upper and **Lower,** 2 hams., Worcestershire, on river Teme, 2 miles SW. of Worcester; P.O.

Wick Hill, 3 m. NE. of Calne, Wilts; is crowned by the Maude Heath monument.

Wick Rissington. See RISSINGTON WYCK.

Wick St. Laurence, par. and ry. sta., Weston and Clevedon Ry., Somerset, 4 miles NE. of Weston super Mare; 1487 ac., pop. 181.

Wick Water, Caithness; issues from Loch Watten, and flows 8 miles SE. to Wick Bay.

Wick and Abson, par., Gloucestershire, 4 m. NW. of Marshfield; 2521 ac., pop. 993; P.O., T.O., called **Wick.**

Wick (near Pershore), par., Worcestershire, 5 m. NW. of Evesham; 1682 ac., pop. 288; P.O.; contains **Wick House** and **Upper Wick House,** seats.

Wicken.—par. and vil., Cambridgeshire—par., 3965 ac., pop. 663; vil., 7 miles NW. of Newmarket; P.O.—**2. Wicken,** par. and vil., Northamptonshire—par., 2321 ac., pop. 414; vil., 3½ miles SW. of Stony Stratford; P.O.; in vicinity is **Wicken Park,** seat of Lord Penryn.

Wicken Bonhunt, par., Essex, 5 miles SW. of Saffron Walden; 850 ac., pop. 138.

Wickenby, par. and vil., with ry. sta., G. C. R., Lincolnshire—par., 2033 ac., pop. 216; vil., 5 miles SW. of Market Rasen; P.O.

Wickenham Hall, seat, Suffolk, in NE. of co., 4 miles SE. of Harleston.

Wicker, eccl. dist., Sheffield par., S. div. W. R. Yorkshire, wholly in bor. of Sheffield; pop. 12,880; P.O., T.O.

Wickerslack, hamlet, Westmorland, in N. of co., 3 miles E. of Shap.

Wickersley, par. and vil., S. div. W. R. Yorkshire—par., 1274 ac., pop. 703; vil., 3½ miles E. of Rotherham; P.O., T.O.; has quarries which supply the greater part of Sheffield grindstones; in vicinity of vil. is **Wickersley Hall.**

Wickford, par. and vil. with ry. sta., G. E. R., Essex, in S. of co.—par., 1810 ac., pop. 638; vil., on river Crouch, 8 miles SE. of Chelmsford; P.O., T.O.

Wickham.—vil. and seat, Berks, in SW. of co., 5 miles NE. of Hungerford; P.O.—**2. Wickham,** ry. sta., G. E. R., Essex. See WICKHAM BISHOPS.—**3. Wickham,** par. and vil. with ry. sta., L. & SW. R., Hants—par., 2446 ac., pop. 1162; vil., on river Titchfield, 4 miles N. of Fareham; P.O., T.O.; William of Wykeham (1324–1404), priest, architect, and founder of colleges at Oxford and Winchester, was a native.—**4. Wickham,** Kent; P.O. See WICKHAMBREUX.—**5. Wickham,** hamlet, Oxfordshire, in N. of co., 2 miles SW. of Banbury.

Wickham, Childs. See CHILDS WICKHAM.

Wickham, East, par., Kent, 3 miles SE. of Woolwich; 894 ac., pop. 1661; contains **Wickham House,** seat, and many fine villas.

Wickham, West.—par. and vil.; Cambridgeshire, in SE. of co.—par., 2931 ac., pop. 378; vil., 3½ miles NE. of Linton; P.O.—**2. Wickham, West,** par. and vil. with ry. sta., SE. & C. R., Kent—par., 2660 ac., pop. 1328; vil., 3 miles S. of Bromley; P.O., T.O.; in vicinity are **Wickham Court, Wickham Hall,** and **Wickham House,** seats. **Wickham Common,** of 25 ac., was purchased for the public at a cost of £3000, in 1892.

Wickham Bishops, par. and vil. with ry. sta. (**Wickham**), G. E. R., Essex—par., 1607 ac., pop. 466; vil., on river Blackwater, 2½ miles S. of Witham Junction and 3½ miles NW. of Maldon; P.O., T.O.

Wickham Forest, tract, Hants, adjacent to Wickham par.

Wickham Heath, pl., 4 m. NW. of Newbury, Berks; P.O.

Wickham Market, town and par. with ry. sta., G. E. R., E. Suffolk, on river Deben, 2 miles SW. of the sta. which is at the hamlet of Campsea Ash, 5 miles NE. of Woodbridge; 1186 ac., pop. 1417; P.O., T.O. The town was at one time a place of considerable importance, and had weekly markets and fairs. Large engineering works are carried on. Several fine residences are in the neighbourhood.

Wickham St. Paul, par. and vil., Essex—par., 1225 ac., pop. 253; vil., 4 miles N. of Halstead; P.O.; in vicinity is **Wickham Hall,** seat.

Wickham Skeith, par. and vil., E. Suffolk—par., 1782 ac., pop. 413; vil., 4½ miles SW. of Eye; P.O.

Wickhambrenx, par. and vil., Kent—par., 2058 ac., pop. 415; vil., 4½ miles E. of Canterbury; P.O., called **Wickham.**

Wickhambrook, par. and vil., W. Suffolk—par., 4337 ac., pop. 964; vil., 6 miles N. of Clare; P.O., T.O.; in vicinity is **Wickhambrook House,** seat.

Wickhamford, par. and vil., Worcestershire, 2½ miles SE. of Evesham; 1266 ac., pop. 171.

Wickhampton, par., Norfolk, 7 miles SW. of Yarmouth; 1661 ac., pop. 92.

Wicklewood, par. and vil., Norfolk, 2½ miles NW. of Wymondham; 1601 ac., pop. 626; P.O.

Wicklow.—a maritime co. of Leinster province, SE. Ireland; is bounded N. by co. Dublin, E. by St. George's Channel, S. by co. Wexford, and W. by cos. Carlow and Kildare; greatest length, N. and S., 40 miles; greatest breadth, 33 miles; average breadth, 18 miles; coast line, about 35 miles; area, 500,216 ac. (1413 water), or 2.4 per cent. of the total area of Ireland; pop. 60,824, of whom 48,083 or 79.1 per cent. are Roman Catholics, 11,354 or 18.7 Episcopalians, 502 or 0.8 Presbyterians, and 614 or 1.0 Methodists. The co. is served by the D. W. &. W. R. and G. S. & W. R. The coast is comparatively unbroken, and is rendered dangerous by sandbanks; the chief headlands are Bray Head, Wicklow Head, Mizen Head, and Arklow Head, and these project only a little distance. Nearly the entire surface is hilly, rising into mountain groups in the interior, where valleys, glens, and lakes afford the most romantic scenery; Lugnaquilia is the highest summit; alt., 3039 ft.; the most romantic glens or valleys are the Dargle and the Downs in the N., the Devil's Glen in the centre, and the Vale of Ovoca in the South. Roundwood reservoir, the source of the Dublin water supply, is in this county. Other large lakes are Loughs Bray, Luggela, Dan, and Glendalough. The rocks consist of granite, mica-slate, clay-slate, trap, and porphyry; lead and copper are obtained in the centre; gold has been found in the S.; and the exportation of pyrites containing sulphur, chiefly from the Ovoca district, has been very considerable. Cordite is manufactured at Arklow. The soil in the low tracts by the river courses is very fertile, but in general it is light and poor. (For agricultural statistics, see APPENDIX.) The principal rivers are the Slaney, the Ovoca, the Vartry, and the Liffey. The Murrough, a bank of shingle, extends along the coast from Wicklow to the vicinity of Greystones; the D. W. & W. R. runs along it. The fisheries are valuable, but have been comparatively neglected. The co. comprises 49 pars. and 11 parts of pars.; and the towns of Arklow, Bray, and Wicklow. For parliamentary purposes the county is divided into 2 divisions—viz., West Wicklow and East Wicklow—each returning 1 member. The parliamentary constituencies together contain 9342 electors.—**2. Wicklow,** market, assize, and seaport town, and cap. of its co., with ry. sta., D. W. & W. R., Drumkay, E. co. Wicklow, at mouth of river Vartry, which is here crossed by a bridge of 8 arches, 28¼ miles S. of Dublin by rail; 757 ac., pop. 3228; P.O., T.O. Market day, *Saturday*. Wicklow is situated at the S. extremity of a narrow creek, which is sheltered from the sea by a long peninsula, called the Murrough. A new harbour and pier enclosed by a breakwater have been constructed at a cost of £50,000. Large waterworks have also been built. Lead ores and explosives are the principal exports. The environs of Wicklow are very fine, and there are many seats in the neighbourhood. The ruin of Black Castle stands on an eminence near the mouth of the Vartry. Wicklow gives the title of earl to the Howards of Shelton Abbey.

Wicklow Gap, mountain defile, co. Wicklow, leads from Glendason to the Vale of the King's river; alt., 1569 ft.

Wicklow Head, in co. and 2 miles SE. of Wicklow; has a lighthouse, with intermittent light (Wicklow) 121 ft. above high water and seen 16 miles.

Wickmere, par. and vil., Norfolk, 8 miles NW. of North Walsham; 998 ac., pop. 225.

Wicks Ufford, hamlet, Suffolk, 2 miles NE. of Ipswich.

Wickstead Hall, seat, on SW. border of Cheshire, 1½ mile N. of Whitchurch.

Wickton, ham., Herefordshire, 4 m. SE. of Leominster.

Wickwar, par. and small town, with ry. sta., M. R., Gloucestershire, 4 miles N. of Chipping Sodbury, and 14½ miles NE. of Bristol; 2328 ac., pop. 905; P.O., T.O. Wickwar is an ancient incorporation. Brewing and malting are largely carried on. The town has an endowed school, and a mechanics' institute and reading-room. **W. Park** is a seat.

Wid, river, Essex; rises near Hutton, and flows 12 miles NE. to the Chelmer at Chelmsford.

Widcombe.—eccl. dist., Lyncombe and Widcombe par., Somerset, within the bor. of Bath; pop. 5084.

Widcombe, North, par., Somerset, 8 miles NE. of Wells; 711 ac., pop. 39.

Widcombe, South, hamlet, Hinton Blewett par., Somerset, near North Widcombe.

Widdale, ham., N. R. Yorkshire, 4 miles SW. of Hawes.

Widdaleside Allotment, tract of land common to the townships of Bainbridge and Hawes; 33,037 ac.

Widdendown, hamlet, Devon, 4 miles SE. of Okehampton.

Widdial, Herts. See WYDDIAL.

Widdicombe House, seat, Devon, on Start Bay, 5 miles SE. of Kingsbridge.

Widdington.—par. and vil., Essex—par., 2046 ac., pop. 342; vil., 5 miles S. of Saffron Walden; P.O.—**2. Widdington,** par., E. div. W. R. Yorkshire, 8 miles NW. of York; 701 ac., pop. 20.

Widdrington, par. and vil. with ry. sta., N. E. R., Northumberland—par., 3901 ac., pop. 907; vil., 8 miles NE. of Morpeth; P.O., T.O.; **Widdrington Castle** is a modern edifice, and includes a small part of the ancient castle which was destroyed by fire in 1780.

Widecombe (Widdecombe) in the Moor, par. and vil., Devon—par., 10,786 ac., pop. 657; vil., 8 miles SW. of Moreton Hampstead; P.O. The fine Perpendicular church, with its striking tower, has been styled the "Cathedral of the Moor."

Wideford Hill, in mainland of Orkney, 2 miles W. of Kirkwall; alt., 741 ft.

Widegates, hamlet, 5 miles W. of Great Germans, E. Cornwall; P.O.

Widemouth Bay, S. part of Bude Bay, on NW. coast of Cornwall.

Wideopen, vil., Northumberland, 3 mile NE. of Newcastle on Tyne.

Widewall, vil. and inlet on W. side of South Ronaldshay island, Orkney.

Widewall Harbour, bay, SW. of South Ronaldshay, Orkney Islands.

Widey Court, seat, Devon, 2 miles N. of Plymouth.

Widford.—par. and vil., Essex—par., 680 ac., pop. 323; vil., on river Widford, 1½ mile SW. of Chelmsford; P.O. —**2. Widford,** par. and vil. with ry. sta., G. E. R., Herts, in E. of co.—par., 1168 ac., pop. 418; vil., 4 miles E. of Ware; P.O.—**3. Widford,** par., Oxfordshire, in W. of co., 11 miles SW. of Woodstock; 552 ac., pop. 30.

Widkirk, hamlet, S. div. West-Riding Yorkshire, 6 miles NW. of Wakefield.

Widley, pl., Hants, 5 miles NE. of Portsmouth.

Widmerpool, par. and ry. sta., M. R., Notts, 8½ miles SE. of Nottingham; 2106 ac., pop. 158; in vicinity of sta. is **Widmerpool Hall,** seat.

Widmore, ham., 1 mile E. of Bromley, Kent.

Widnes, mun. bor., manufacturing town, and par., with ry. stas. (**Widnes**) L. & NW., and (**Central**) C. L. C. R., SW. Lancashire, on river Mersey, 15 miles SE. of Liverpool by water; mun. bor. and par., 3110 ac., pop. 28,580. Widnes rose from a population of less than 2000 in 1851 to nearly 25,000 in 1881. It has extensive chemical, alkali, soda, soap, candle, grease, and manure works; it has also iron foundries and copper-smelting, rolling mills, and locomotive works. Docks were constructed in 1866, and extended in 1884. Between Widnes and Runcorn the Mersey is spanned by a magnificent railway bridge.

Widnes Division, parl. div. of SW. Lancashire; pop. 67,661.

Widney Manor, ry. sta., G. W. R., W. Warwickshire, 4 m. NW. of Lapworth sta.

Widworthy, par., Devon, 3½ miles E. of Honiton; 1463 ac., pop. 148; contains **W. Court,** seat. Some remains of an ancient entrenchment are on a hill in the parish.

Wield, par., Hants, 7 m. W. of Alton; 2104 ac., pop. 197.

Wierton Place, seat, Kent, 4 miles SE. of Maidstone.

Wigan, parl. and co. bor., manufacturing town, and par., with ry. stas., L. & NW. R. and L. & Y. R., and (**Central**) G. C. R., SW. Lancashire, on river Douglas, 15 miles S. of Preston and 18 miles NW. of Manchester; co. bor., parl. bor., and par., 2188 ac., pop. 60,764. Market days, *Monday*, *Friday*, and *Saturday*. Wigan is an ancient place, but has become of consequence only since the rise of the cotton mfr. Its position in the midst of a great and rich coalfield, and its easy means of transit by railway and canal, have given it peculiar facilities for mfrs., which consist chiefly of calicoes, checks, fustians, and other cotton fabrics. It has also linen works, iron foundries, iron forges, iron rolling mills, railway waggon works, chemical works, breweries, &c. Some of its cotton mills and iron works are among the largest in the kingdom. The original parish church of All Saints dates from the 14th century. A public park of 30 acres was opened in 1878. Wigan was a borough by prescription, first chartered by Henry III. It returns 1 member to Parliament; it returned 2 members from the time of Edward VI. until 1885. The parliamentary constituency contains 8522 electors. The Roman station *Coccium* was either at or close to Wigan.

Wigborough, Great and Little, 2 pars., Essex, 7 miles SW. of Colchester—Great Wigborough, 2157 ac., pop. 205; Little Wigborough, 1105 ac., pop. 55.

Wigganthorpe Hall, seat, North-Riding Yorkshire, 8 m. W. of Malton. See TERRINGTON WITH WIGANTHORPE.

Wiggen Hall, seat, Herts, near Watford.

Wiggenhall St. German, par. and vil., Norfolk—par., 1243 ac., pop. 546; vil., on river Ouse, 4½ miles SW. of King's Lynn; P.O., T.O., called **St. Germans.**

Wiggenhall St. Mary Magdalen, par. and vil. (ry. sta. **Magdalen Road**, G. E. R.), Norfolk—par., 4254 ac., pop. 678; vil., on river Ouse, 6 miles SW. of King's Lynn; P.O., T.O., called **Magdalen.**

Wiggenhall St. Mary the Virgin, par., Norfolk, on river Ouse, adjacent to Wiggenhall St. Germans; 2766 ac., pop. 239.

Wiggenhall St. Peter, par., Norfolk, on river Ouse, in S. vicinity of Wiggenhall St. Germans; 894 ac., pop. 190.

Wiggesley, Notts. See WIGSLEY.

Wigginton.—par. and vil., Herts, in W. of co.—par., 1674 ac., pop. 669; vil., 1½ mile SW. of Tring; P.O.—**2. Wigginton,** par. and vil., Oxfordshire, in NW. of co.—par., 1187 ac., pop. 211; vil., on river Swere, 6½ m. SW. of Banbury; P.O.; extensive Roman remains have been discovered.—**3. Wigginton,** par. and vil., Staffordshire, 1½ mile N. of Tamworth; 3667 ac., pop. 1088; P.O.—**4. Wigginton,** par. and vil., North-Riding Yorkshire, 4½ miles N. of York; 1880 ac., pop. 340.

Wigglesworth, par., N. div. W. R. Yorkshire, 5 m. SW. of Settle; 4291 ac., pop. 202; P.O.

Wiggonby, vil., Cumberland, 1½ mile SE. of Aikton.

Wiggonholt, par., Sussex, 2 miles S. of Pulborough; 849 ac., pop. 48.

Wighill, par. and vil., E. div. W. R. Yorkshire; 2248 ac., pop. 215; P.O.; vil., 2½ miles N. of Tadcaster; in vicinity is **Wighill Park,** seat of Lord Hawke.

Wight, Isle of, Hants, and admin. co. of itself, in the English Channel, from which it is separated by Spithead and the Solent; greatest length, E. and W., from Bembridge Point to the Needles, 23 m.; greatest breadth, N. and S., from Cowes to St. Catherine's Point, 13 m.; area, 94,068 ac., pop. 82,418. From E. to W. the island is divided into two parts by a range of downs, which form excellent sheep walks; the northern part is wooded, and the soil is generally a stiff cold clay, while the southern part has far less timber, and the soil is a fertile sandy loam. From S. to N., again, the island is divided by the river Medina. The Isle of Wight was invaded, A.D. 43, by the Romans, who retained possession of it till 530, when it was reduced by Cedric the Saxon. The Conqueror conferred on William Fitz-Osborne the lordship of the island, which continued to be governed by its independent lords till 1293, when the regalities were purchased by Edward I. Since that time it has been governed by wardens, appointed by the Crown, but the office has become honorary. Cement is manufactured, and largely exported. The island is served by the I. o. W. R. and the I. o. W. C. R. The mildness of the climate (especially in the district known as the Undercliff), and

the beauty of the scenery, have made the Isle of Wight a great resort of invalids, and a favourite place of residence. Newport is the chief town, and the seat of the County Council. Cowes is the principal port, and Ryde and Cowes are important yachting centres. Off the W. extremity are the Needles Rocks. The other places of note are Bembridge, Brading, Freshwater, Sandown, Shanklin, Ventnor, and Yarmouth. The most interesting antiquities are Carisbrooke Castle and the remains of Quarr Abbey. Osborne, a former royal residence, is now a Convalescent Home for officers of both services. The Isle of Wight returns 1 member to Parliament. The parliamentary constituency contains 14,654 electors.

Wightman Hill, eminence, Haddingtonshire, 1½ m. SW. of Oldhamstocks; alt., 1153 ft.

Wighton, par. and vil., Norfolk—par., 2946 ac., pop. 404; vil., 2 miles N. of Walsingham; P.O.

Wigland, par., Cheshire, 2 miles SE. of Malpas; 569 ac., pop. 142.

Wigley.—hamlet, Hants, 5 miles W. of Southampton.—**2. Wigley,** ham., Derbyshire, 4½ m. W. of Chesterfield.

Wigmore.—par. and vil., Herefordshire, in NW. of co.—par., 3480 ac., pop. 363; vil., 5 miles SE. of Bucknell sta. and 9 miles NW. of Leominster; P.O., T.O. On an eminence to the W. stands a ruined castle built in the 12th century, and in vicinity are the remains of an Augustinian priory. **W. Hall** is a seat.—**2. Wigmore,** seat, 4½ miles S. of Dorking, Surrey.

Wignell Street, hamlet, 2 miles W. of Manningtree, Essex.

Wigsley, or **Wiggesley,** par., Notts, 8 miles E. of Tuxford; 1233 ac., pop. 89.

Wigsthorpe. See LILFORD CUM WIGSTHORPE.

Wigston.—ry. sta., M. R., in co. and 5 m. S. of Leicester.—**2. Wigston** (Glen Parva), ry. sta., L. & NW. R., in co. and 4 m. S. of Leicester.

Wigston, East, par. and vil. (W. South) with ry. sta., M. R., Leicestershire, 1½ m. N. of Wigston Junction and 3½ m. S. of Leicester; 1172 ac., pop. 102; P.O., T.O.

Wigston Magna, urb. dist., par., and vil., Leicestershire—urb. dist. and par., 1947 ac., pop. 8404; vil., 1 mile E. of Wigston ry. sta.; P.O., T.O., called **Wigston;** has engine sheds of the M. R.; the par. contains **South Wigston,** vil. with ry. sta., M. R.; P.O., T.O.; **Wigston Hall,** seat, is in vicinity.

Wigston Parva, par., Leicestershire, 3 miles NW. of Ullesthorpe; 387 ac., pop. 49.

Wigstreet, pl., in co. and 5 m. SE. of Forfar.

Wigthorpe, ham., Notts, 2½ m. N. of Worksop.

Wigtoft, par., Lincolnshire, 7 miles SW. of Boston; 3587 ac., pop. 693; P.O.

Wigton.—urb. dist., market town, and par., with ry. sta., Maryport and Carlisle Ry., Cumberland, 11¾ miles SW. of Carlisle; urb. dist. and par., 1002 ac., pop. 3692; P.O., T.O. Market day, *Tuesday*. Wigton has mfrs. of cottons, but the district is mainly agricultural. Among other buildings is a Roman Catholic church with a convent and orphanage. In the market place is a very fine memorial fountain.—**2. Wigton,** par., E. div. W. R. Yorkshire, 5½ miles N. of Leeds; 1296 ac., pop. 193.

Wigtown, royal and mun. burgh, seaport, par., and co. town of Wigtownshire, with ry. sta., P. & W. Jt. R., on W. side of Wigtown Bay, 7½ miles S. of Newton-Stewart by rail—par., 7988 ac., pop. 1747; royal and mun. burgh, pop. 1386; town, pop. 1329; P.O., T.O. Market day, *Saturday*. There is a harbour, and ships of 300 tons burden can reach the quay. (For shipping statistics, see APPENDIX.) Wigtown gave the title of earl (1606–1747) to the family of Fleming. The **Wigtown District** of parliamentary burghs (Wigtown, Whithorn, New Galloway, and Stranraer) returned 1 member until 1885, when its representation was merged in that of the county.

Wigtown Bay, between Wigtownshire and Kirkcudbrightshire, penetrates 9 miles, and has an average breadth of 3 miles; receives the rivers Cree and Bladenoch, and has large sandbanks.

Wigtownshire, a maritime co. in SW. extremity of Scotland, forming the W. division of Galloway; is bounded N. by Ayrshire and the mouth of the Firth of Clyde, E. by Kirkcudbrightshire, S. by the Irish Sea, and W. by the Irish Channel; greatest length, E. and W., 30 miles; greatest breadth, N. and S., 28 miles; area, 486.9 sq. m. or 311,609 ac.; civ. co., pop. 32,685 or 67 persons to each sq. m.; admin. co., pop. 24,012. The coast, about 120 miles in extent, is for the most part bold and rocky; the chief headlands are Burrow Head, the Mull of Galloway (the most southerly land in Scotland), and Corsewall Point. The interior is divided into three great districts—the double peninsula W. of Loch Ryan and Luce Bay, known as the Rhinns of Galloway; the peninsula between Luce Bay and Wigtown, called the Machers; and the Moors, in the N. of the co. The surface is mostly low and moderately level, except in the Moors, which are hilly, and abound in mosses. There is much excellent arable land in the Rhinns and the Machers. (For agricultural statistics, see APPENDIX.) The chief streams are the Cree, which flows along the E. boundary, the Bladenoch, and Luce Water. Wigtownshire is served by the Portpatrick and Wigtownshire Joint Ry. and by the G. & SW. Ry. Lochs are numerous, but small. Agriculture, dairy-farming, and sheep-farming afford the chief employments. Kirkcowan has a woollen factory and Stranraer has engineering works. The co. comprises 17 pars., the burghs of Newton-Stewart, Stranraer, and Whithorn, and the royal burgh of Wigtown. It returns 1 member to Parliament. The parliamentary constituency contains 5353 electors.

Wigwell, vil., Derbyshire, 1 mile E. of Wirksworth; in vicinity is **Wigwell Grange,** seat.

Wike.—par. and vil., with ry. sta. (**Wyke and Norwood Green**), L. & Y. R., E. div. W. R. Yorkshire, in co. bor. of Bradford; 914 ac., pop. 5885; has worsted mills, dyeworks, and a card factory.—**2. Wike,** par., E. div. W. R. Yorkshire, 6 miles NE. of Leeds; 878 ac., pop. 109.

Wilbarston, par. and vil., Northamptonshire—par., 2876 ac., pop. 448; 6 m. E. of Market Harborough; P.O.

Wilbarton. See WILBURTON.

Wilberfoss, par. and vil., East-Riding Yorkshire—par., 1472 ac., pop. 346; vil., 8 miles E. of York; P.O.

Wilbraham, Great, par. and vil., Cambridgeshire, in SE. of co.—par., 2921 ac., pop. 456; vil., 6 miles E. of Cambridge; P.O., T.O. **W. Temple** is a seat.

Wilbraham, Little, par. and vil., Cambridgeshire, in SE. of co.—par., 1990 ac., pop. 368; vil., 1 mile N. of Great Wilbraham; P.O.; in vicinity have been found many relics of the Saxon period.

Wilbrighton, hamlet, in co. and 8 miles SW. of Stafford.

Wilburton, par., seat, and vil. with ry. sta., G. E. R., Cambridgeshire—par., 2437 ac., pop. 457; vil., 5½ miles S. of Ely; P.O.

Wilbury Hill, eminence with Roman camp, Herts, in N. of co., 3 miles W. of Baldock.

Wilbury House, seat, Wilts, in SE. of co., 4 miles E. of Amesbury.

Wilby.—par., Norfolk, 4 miles SW. of Attleborough; 1421 ac., pop. 95; P.O.—**2. Wilby,** or **Willy,** par. and vil., Northamptonshire—par., 1161 ac., pop. 454; vil., 3 miles SW. of Wellingborough; P.O.—**3. Wilby,** par. and vil., E. Suffolk, 6 miles SE. of Eye; 2130 ac., pop. 331; P.O.

Wilcheswood, hamlet, Dorset, in SE. of co., in W. vicinity of Swanage.

Wilcot, par. and vil., Wilts—par., 3022 ac., pop. 494; P.O.; vil., on Avon and Kennet Canal, 1½ mile W. of Pewsey; in vicinity is **Wilcot House,** seat.

Wilcote, par., Oxfordshire, 3½ miles NE. of Witney; 319 ac., pop. 9.

Wilcott, hamlet, NW. Shropshire, 8 miles NW. of Shrewsbury.

Wilcove, pl., Cornwall, on the Hamoaze, 1½ m. S. of Saltash.

Wilcrick, par., Monmouthshire, 6½ miles E. of Newport; 437 ac., pop. 24.

Wild, hamlet, Berks, in E. of co., 4 miles SE. of Ilsley.

Wild Street, ham., NW. Suffolk, 2½ m. N. of Mildenhall.

Wildboarclough, par., Cheshire, 6 miles SE. of Macclesfield; 5066 ac., pop. 200; P.O., T.O.

Wildboar Fell, eminence with fine view, Westmorland, in E. of co., 4 miles SE. of Ravenstonedale; alt., 2323 ft.

Wilden.—par. and vil., Bedfordshire, in N. of co.—par., 2266 ac., pop. 319; vil., 5 m. NE. of Bedford; P.O.—**2. Wilden,** vil., 1½ m. NNE. Stourport, Worcester; P.O.

Wilderness, The, seat, Berkshire, adjacent to Reading.

Wildernesse Park, seat of Lord Hillingdon, Kent, 1½ mile NE. of Sevenoaks.

Wildersmouth Cove, on NW. coast of Devon, 3 miles NW. of Ilfracombe.

Wilderspool, pl., N. Cheshire, 1½ m. S. of Warrington, with remains of a Roman camp (141 yds. by 140).

Wildhern, ham., NW. Wilts, 3½ m. N. of Andover.

Wildmore, par., Lincolnshire, 3 miles SE. of Tattershall; 4307 ac., pop. 612; consists of a tract called **Wildmore Fen,** at one time divided among 12 pars.

Wildon Grange, par., North-Riding Yorkshire, 5½ miles N. of Easingwold; 699 ac., pop. 31.

Wildsworth, par., Lincolnshire, 8 miles N. of Gainsborough; 1039 ac., pop. 118.

Wiley, river, Wilts; rises near Kingston Deverill, and flows NE. to vicinity of Warminster, thence SE. to the Nadder, near Wilton; is about 22 miles long.

Wilfholme, hamlet, East-Riding Yorkshire, 6 miles NE. of Beverley.

Wilford House, seat, E. co. Tipperary, 10 m. NE. of Fethard.

Wilford, South, par. and vil., Notts, 2 miles S. of Nottingham; 1549 ac., pop. 594; P.O., called **Wilford.** The church contains a memorial window to Henry Kirke-White (1785–1806), the poet, who resided in the village for several years.

Wilkenthrop, ham., Somerset, 3½ m. SW. of Wincanton.

Wilkesley, Cheshire. See DODCOTT CUM WILKESLEY.

Wilkieston, vil., Edinburghshire, 1¼ m. NNE. of Kirknewton, and 3 m. E. of Mid-Calder; P.O.

Wilkinstown, vil. and ry. sta., M. G. W. R., N. co. Meath, 7 m. N. of Navan; P.O., T.O.

Willksby, par., Lincolnshire, 5 miles SE. of Horncastle; 550 ac., pop. 46.

Will House, The, Elizabethan mansion, in N. of Sussex, 1 mile S. of Northiam.

Willand, par. and vil., Devon—par., 1012 ac., pop. 418; vil., on river Culm, 2½ m. NE. of Cullompton; P.O., T.O.

Willapark Point, headland, on NW. coast of Cornwall, 3½ miles NE. of Tintagel Head.

Willaston.—par. and vil., Cheshire—par., 1994 ac., pop. 597; vil., 2½ miles NE. of Neston; P.O.—**2. Willaston,** par. and vil. with ry. sta., L. & NW. & G. W. Jt. R., Cheshire—par., 1010 ac., pop. 2400; vil., 2½ miles S. of Crewe; P.O., T.O.; in vicinity is **Willaston Hall,** seat.

Willbrook.—vil., in co. and 4 miles SW. of Dublin; pop. 177.—**2. Willbrook,** ry. sta., West Clare Ry., 12 miles NW. of Ennis, co. Clare.

Willbury Hill, on borders of Bedford and Hertford, 2½ m. NW. of Hitchin; has remains of an ancient camp.

Willen, par., Bucks, in N. of co., 1½ mile S. of Newport Pagnell; 678 ac., pop. 91.

Willenhall.—urb. dist., manufacturing town, and par., with ry. stas., L. & NW. R. and M. R., Staffordshire, 13 miles E. of Wolverhampton by rail and within its parl. limits—urb. dist. and par., 1277 ac., pop. 18,515; P.O., T.O. In the reign of Elizabeth, Willenhall was a prosperous seat of iron manufacture. The industries now comprise iron and brass founding, lock making of all descriptions, and mfrs. of several kinds of iron utensils.—**2. Willenhall,** par., Warwickshire, 2½ miles SE. of Coventry; 2131 ac., pop. 111.

Willerby.—par., E. R. Yorkshire, 7 miles SW. of Scarborough; 4570 ac., pop. 365.—**2. Willerby,** par. (ry. sta., **Willerby and Kirk Ella**), H. B. & W. R. R., E. R. Yorkshire, 5 miles NW. of Hull; 983 ac., pop. 1020; P.O., T.O. Here is the Hull Borough Asylum.

Willersey, par. and vil., Gloucestershire, 7 miles SE. of Evesham; 1271 ac., pop. 393; P.O.

Willersley, par., in W. of Herefordshire, 7 miles NE. of Hay; 391 ac., pop. 10.

Willersley Castle, seat, Derbyshire, 2 m. S. of Matlock.

Willesborough, par. and vil., Kent—par., 1478 ac., pop. 415; vil., 2½ miles SE. of Ashford; P.O., T.O.

Willesden.—urb. dist. and par. with ry. sta. (**Willesden Green**), Met. Ry., Middlesex, 7 miles NW. of St. Paul's, London; urb. dist. and par., 4384 ac., pop. 114,811; the par. contains the W. Green Public Library and the National Athletic Grounds.—**2. Willesden,** Yorkshire. See WILSDEN.

Willesden Green, ry. sta., Met. Ry., Middlesex, 4 miles NW. of Baker Street station, London.

Willesden Junction, ry. sta. (high and low level), L. & NW. R. and N. L. R., at Harlesden, Middlesex, 5 miles W. of Euston station, London.

Willesley.—par., Leicestershire, 1½ m. SW. of Ashby de la Zouch; 808 ac., pop. 69; contains **Willesley Park,** seat of the Earl of Loudoun.—**2. Willesley,** ham., 2 miles N. of Sherston Magna, NW. Wilts.

Willet House, seat, Somerset, 4 miles NE. of Wiveliscombe.

Willey.—hamlet, Devon, 4 miles NE. of Okehampton.—**2. Willey,** par., Herefordshire, in NW. of co., 3 m. N. of Presteigne; 2186 ac., pop. 104.—**3. Willey,** par., Shropshire, within the municipal limits of Wenlock; 1397 ac., pop. 167; contains **Willey Park,** seat of Lord Forester.—**4. Willey,** par., Warwickshire, 3 miles W. of Lutterworth; 815 ac., pop. 97; P.O.

Williamsburgh.—E. suburb of Paisley, Renfrewshire.—**2. Williamsburgh,** Fife. See ELIE.

Williamscote, or **Wilscott,** hamlet, Oxfordshire, in N. of co., 3 miles NE. of Banbury.

Williamston, East, par., Pembrokeshire, in SE. of co., 4 miles NW. of Tenby; 1454 ac., pop. 397; contains **Williamston Hall,** seat.

Williamstown, pl., 1 m. from Pen-y-Graig, E. Glamorgan; P.O.

Williamstown.—vil., near Youghal, co. Cork.—**2. Williamstown,** vil., in co. and 4 miles SE. of Dublin, on Dublin Bay.—**3. Williamstown,** hamlet, N. co. Galway, 6 miles SW. of Ballymoe; pop. 127; P.O., T.O.

Williamstown Castle, seat, in co. and 6½ m. SSE. of Limerick.

Williamstown House.—seat, 1 m. S. of Clonee, SE. Meath.—**2. Williamstown House,** seat, NW. co. Kildare; 4 m. S. of Bunglass.—**3. Williamstown House,** seat, co. Louth, 1½ m. SW. of Castlebellingham.

Williamstrip Park, seat, Gloucestershire, 3 miles N. of Fairford.

Willian, par., Herts, in N. of co., 2½ miles E. of Hitchin; 1864 ac., pop. 230; P.O., T.O.

Willies Law, eminence, Haddingtonshire, 5 m. SE. of Gifford; alt., 1626 ft.

Willimoteswick, ham. and ruined castle, Northumberland, on r. South Tyne, 4 m. E. of Haltwhistle; is said to have been the birthplace of Bishop Ridley, the martyr.

Willingale Doe, par. and vil., Essex—par., 1766 ac., pop. 295; vil., 4½ miles NE. of Ongar; P.O., called **Willingale.**

Willingale Spain, par., Essex, adjacent to Willingale Doe; 1220 ac., pop. 160.

Willingdon, par. and vil. (ry. sta., **Hampden Park,** L. B. & S. C. R.), Sussex—par., 3666 ac., pop. 1024; vil., 2½ miles N. of Eastbourne; P.O., T.O.; in vicinity is **Willingdon Park,** seat.

Willingham.—par. and vil., Cambridgeshire—par., 4659 ac., pop. 1611; vil., 6 miles E. of St. Ives; P.O., T.O.—**2. Willingham,** hamlet, Cambridgeshire, 6 miles NW. of Haverhill. See CARLTON CUM WILLINGHAM.—**3. Willingham,** par., E. Suffolk, 3 miles SE. of Beccles; 1027 ac., pop. 138.—**4. Willingham,** Lincolnshire; P.O. See WILLINGHAM BY STOW.

Willingham Cherry. See CHERRY WILLINGHAM.

Willingham, North, par., Lincolnshire—par., 2332 ac., pop. 206; vil., 3½ miles E. of Market Rasen; P.O.; in vicinity is **Willingham House,** seat.

Willingham, South, par. and vil. with ry. sta. (**South Willingham and Hainton,** G. N. R.), Lincolnshire—par., 2043 ac., pop. 280; vil., 4½ miles NE. of Wragby and 7 SE. of Market Rasen; P.O.

Willingham by Stow, par. and vil., Lincolnshire—par., 2307 ac., pop. 399; vil., 5½ miles SE. of Gainsborough; P.O., called **Willingham.**

Willinghurst, seat, Surrey, 3 m. SE. of Wonersh.

Willington.—par. and vil. with ry. sta., L. & NW. R., Bedfordshire—par., 1660 ac., pop. 204; vil., 4 miles E. of Bedford; P.O.—**2. Willington,** par., Cheshire, 3 miles NW. of Tarporley; 1030 ac., pop. 146; P.O.; contains **Willington Hall,** seat.—**3. Willington,** par. and vil. with ry. sta. (**Repton and Willington**), M. R., Derbyshire—par., 1325 ac., pop. 571; vil., on river Trent, 4½ miles NE. of Burton on Trent; P.O., T.O.—**4. Willington,** urb. dist. and par. with ry. sta., N. E. R., Durham, 5 miles N. of Bishop Auckland—urb. dist. (containing also Stockley par.), 3793 ac., pop. 7887; par., 1451 ac., pop. 5220; P.O., T.O.; has large collieries.—**5. Willington,** par., Northumberland, on river Tyne, in town of Willington Quay; 1127 ac., pop. 1999.—**6. Willington,** hamlet, Warwickshire, 1½ mile SE. of Shipston on Stour.—**7. Willington,** par., Flintshire, in SE. of co., 5 miles NE. of Ellesmere; 1950 ac., pop. 273.

Willington Castle, seat, co. Tipperary; 4½ m. NE. of Nenagh.

Willington Quay, urb. dist., par., and town, with ry. sta., N. E. R., Northumberland, on river Tyne, 2 miles SW. of North Shields; urb. dist. and par., 313 ac., pop. 7941; P.O., T.O. Willington Quay is a prosperous town with large shipbuilding yards, copper smelting works, leadworks, firebrick works, ropemaking, and other industries. Robert Stephenson (1803–1859), civil engineer, was a native.

Willisham, par., E. Suffolk, 7 miles NW. of Ipswich; 940 ac., pop. 141.

Willistown House, seat, co. Louth, 2¼ m. SE. of Castlebellingham.

Willitoft, par., East-Riding Yorkshire, 5 miles N. of Howden; 873 ac., pop. 47.

Willton, small market town with ry. sta., G. W. R., Somerset, in N. of co., 2 miles SE. of Watchet and 14 NW. of Taunton; P.O., T.O. The town is well built, and has an ancient church restored in 1858. The trade is mainly agricultural; markets are held on the second Monday of every month.

Willmount, seat, E. co. Tipperary, 5 m. E. of Killenaule.

Willoughby with Sloothby, par. and vil. with ry. sta., G. N. R., Lincolnshire—par., 5146 ac., pop. 513; vil., 3 miles SE. of Alford; P.O., T.O.; gives the title of baron to Lord Willoughby D'Eresby, and was the birthplace of Captain John Smith (1579–1631), founder of Virginia.—**2. Willoughby,** Lincolnshire. See SCOTT WILLOUGHBY and SILK WILLOUGHBY.—**3. Willoughby,** hamlet, Notts, 6½ miles NW. of Newark.—**4. Willoughby,** hamlet, Notts, 3 miles NE. of Ollerton.—**5. Willoughby,** Notts. See WILLOUGHBY ON THE WOLDS.—**6. Willoughby,** par. and vil. with ry. sta. (**Braunston and W.**), G. C. R., Warwickshire—par., 1759 ac., pop. 279; vil., 7 miles S. of Rugby; P.O.; in vicinity is **Willoughby House,** seat.

Willoughby, West, hamlet, Lincolnshire, 5 miles SW. of Sleaford; in vicinity is **Willoughby Hall,** seat.

Willoughby Waterless, par. and vil., Leicestershire, 6 miles NE. of Lutterworth—par., 1166 ac., pop. 244; P.O.

Willoughby on the Wolds, par. and vil., Notts—par., 2103 ac., pop. 398; vil., near border of Leicestershire, 7 miles NE. of Loughborough; P.O.; is a picturesque and interesting place, and was the site of a Roman station. Many antiquities have been found in the neighbourhood. Near the church was fought a sanguinary battle between the Royalist and Parliamentary troops in July 1648.

Willoughton, par. and vil., Lincolnshire—par., 2799 ac., pop. 416; vil., 8 miles NE. of Gainsborough; P.O.

Willow, Notts. See WELLOW.

Willow Beck, stream, North-Riding Yorkshire; runs 10 miles W. to the Swale near Cundall.

Willow Brook, river, Northamptonshire; rises near Rockingham and flows 15 miles NE. and SE. to the Nene near Fotheringay.

Willowbridge, vil., Whitmore par., Staffordshire, in NW. of co., 7 miles SW. of Newcastle under Lyme.

Willowbrook House, seat, in co. and 3 m. NE. of Sligo.

Wills Neck, highest point of the Quantock Hills, W. Somerset; alt., 1261 ft.

Will's Grove, seat, W. co. Roscommon, 1¼ m. NE. of Ballintober.

Wills Pastures, or **Lower Hodnell,** par., Warwickshire, 3½ miles S. of Southam; 149 ac., pop. 6.

Willsborough. See WILLESBOROUGH.

Willsbridge, hamlet, adjoining Bitton ry. sta., Gloucestershire, and 5 miles SE. of Bristol; P.O.

Willshamstead. See WILSHAMSTEAD.

Willsworthy, hamlet, Devon, 6 miles NE. of Tavistock.

Willy, Northamptonshire. See WILBY.

Wilmcote, eccl. dist. and vil. with ry. sta., G. W. R., Old Stratford and Aston Cantlow pars., Warwickshire—dist., pop. 522; vil., 3 miles NW. of Stratford on Avon; P.O., T.O.

Wilmingham, hamlet, in W. of Isle of Wight, 1¼ mile SE. of Yarmouth.

Wilmington.—vil., Devon, 3 miles SE. of Honiton; P.O.—**2. Wilmington,** par. and suburb of Dartford, Kent—par., 1718 ac., pop. 1932; P.O.—**3. Wilmington,** hamlet, Somerset, 4 miles SW. of Bath.—**4. Wilmington,** par. and vil., Sussex—par., 1586 ac., pop. 212; vil., 5½ miles NW. of Eastbourne; P.O.; gives the title of baron to the Marquis of Northampton.—**5. Wilmington,** ry. sta., N. E. R., E. R. Yorkshire, 2½ miles NE. of Paragon station, Hull; P.O.—**6. Wilmington,** ham., W. Shropshire, 3 m. NE. of Chirbury.

Wilmslow, urb. dist. and par. with ry. sta., L. & NW. R., Cheshire, on river Bollin, 6 miles SW. of Stockport—urb. dist. and par., 5090 ac., pop. 7361; P.O., T.O. The railway here crosses the Bollin on a viaduct of 11 arches. In the town are many good residences. The industries are similar to those of Manchester, Stockport, &c.

Wilne, par., Derbyshire. See DRAYCOTT AND CHURCH WILNE.

Wilne, Great, or **Far Wilne,** ham., Derbyshire, ½ m. S. of Church Wilne. See SHARDLOW AND GREAT WILNE.

Wilnecote and Castle Liberty, par. and vil. (ry. sta. **Wilnecote and Fazeley**), M. R., Tamworth par., Warwickshire—par., 1313 ac., pop. 3327; vil., 2½ miles SE. of Tamworth; P.O., T.O.; has brick and tile works; in vicinity is **Wilnecote Hall,** seat.

Wilpshire, par. and ry. sta., L. & Y. R., NE. Lancashire, 3 m. N. of Blackburn; 1004 ac., pop. 594; P.O., T.O.

Wilsden, par. with ry. sta., G. N. R., N. div. W. R. Yorkshire, 5 miles NW. of Bradford; 2638 ac., pop. 3067; P.O., T.O. Worsted spinning and the mfr. of stuffs are carried on.

Wilsford, par., Lincolnshire, 4½ miles SW. of Sleaford; 3007 ac., pop. 656; P.O.; contains part of Ancaster, and has quarries of fine freestone known as Ancaster stone.

Wilsford (**near Pewsey**), par., Wilts, 5 miles SW. of Pewsey; 1759 ac., pop. 128; P.O.

Wilsford (**near Salisbury**), par., Wilts, on river Avon, 1½ mile SW. of Amesbury; 2294 ac., pop. 158. **W. House** is a seat.

Wilshamstead, or **Willstead,** par. and vil., Bedfordshire—par., 3131 ac., pop. 689; 4 m. S. of Bedford; P.O.

Wilshaw, eccl. dist. and seat, Almondbury par., S. div. W. R. Yorkshire, 1½ mile SE. of Meltham sta; pop. 249.

Wilsill, hamlet, E. div. West-Riding Yorkshire, 2 miles SE. of Pateley Bridge.

Wilson, ham., Leicestershire, 3 m. S. of Castle Donington.

Wilson Burn, stream, Selkirkshire, flows from Hellmuir Loch to Alewater, 3 m. W. of Roberton church.

Wilson's Pike, eminence, Upper Liddisdale, near border of Northumberland; alt., 1677 ft.

Wilsontown, mining vil. with ry. sta., C. R. (alt., 917 ft.), Lanarkshire, 9¼ miles NW. of Carstairs; pop. (including Rootpark), 605.

Wilstead. See WILSHAMSTEAD.

Wilsthorpe.—pl., 2 miles S. of Bridlington, East-Riding Yorkshire. See FRAISTHORPE WITH AUBURN AND WILSTHORPE.—**2. Wilsthorpe,** par., Lincolnshire, 6 miles NE. of Stamford; 909 ac., pop. 77.—**3. Wilsthorpe.** See SAWLEY AND WILSTHORPE.

Wilstone, ham., Herts, 2 miles NW. of Tring; P.O.

Wilstrop, par. and ry. sta. (**Wilstrop Siding**), N. E. R., E. div. W. R. Yorkshire, 8 miles NW. of York; 1080 ac., pop. 65.

Wilton.—mun. bor., market town, and par., with ry. sta., L. & SW. R. and G. W. R., Wilts, on river Wiley, 2½ miles NW. of Salisbury; mun. bor. and par., 1915 ac., pop. 2203; P.O., T.O. Market day, *Wednesday.* Wilton has been celebrated for its carpets since the time of Elizabeth. It takes its name from its position on the Wiley, and gives name to the county, Wilts. It was the capital of Wessex, had an abbey of about 800 (the site of which is now occupied by **Wilton House,** seat of the Earl of Pembroke), and was the seat of a diocese from 906 until 1050. It was a borough by prescription, first chartered by Henry I. It returned 2 members to Parliament from Edward I. until 1832, and 1 member from 1832 (when its parliamentary limits were extended) until 1885. Fairs are held in May and September, the latter being one of the largest sheep fairs in the west of England.—**2. Wilton,** hamlet, Cumberland, 2 miles E. of Egremont.—**3. Wilton,** hamlet, Herefordshire, on river Wye, 1 mile W. of Ross; P.O.; has remains of **Wilton Castle,** the residence of the Greys from time of Edward I. till the great Civil War between Charles and the Parliament, when it was destroyed. The Wye is here crossed by **Wilton Bridge,** a 6-arched structure built in the time of Elizabeth.—**4. Wilton,** vil., Norfolk, near S. border of co., 4 miles NW. of Brandon. See HOCKWOLD CUM WILTON.—**5. Wilton,** par., Somerset, entirely within Taunton bor.; 248 ac., pop. 817; **Wilton House,** seat, is 1 mile S. of Taunton.—**6. Wilton,** par. with ry. sta., North-Riding Yorkshire, 3½ miles E. of Pickering; 1785 ac., pop. 133.—**7. Wilton,** par., North-Riding Yorkshire, 4 miles S. of Redcar; 4273 ac., pop. 1145; mining is extensively carried on; the par. contains **Wilton Castle,** seat.—**8. Wilton,** vil., 2¾ m. E. of Burbage, E. Wilts; P.O.

Wilton, *quoad sacra* par., Roxburghshire, on river Teviot, within the parliamentary burgh of Hawick; pop. 3765.

Wilton.—seat, 3 m. SW. of Enniscorthy, co. Wexford.—**2. Wilton,** seat, NW. co. Kilkenny, 2 m. SE. of Urlingford.

Wilton Beacon (785 ft.), three-fifths of a mile SW. of highest point (808 ft.) of Yorkshire Wolds, and 1 m. NE. of Bishop Wilton, E. R. Yorkshire.

Wilton, Bishop. See BISHOP WILTON-WITH-BELTHORPE.

Wilton Castle, Herefordshire. See WILTON.

Wilton (or **Southern**) **Division,** parl. div. of Wilts; pop. 42,123.

Wilton Park, seat, near Beaconsfield, Bucks.

Wilton Place, seat, Gloucestershire; post-town, Dymock.

Wilts Canal, North, Wilts, in NE. of co.; extends from vicinity of Swindon 8 miles NW. to the Thames near Cricklade.

Wilts and Berks Canal, commencing at Semington, Wilts, and flowing NE. past Melksham, Chippenham, Wootton-Bassett, Swindon, Shrivenham, and Wantage, to the Thames at Abingdon. It is 52 miles long and has 41 locks.

Wiltshire, or **Wilts,** co., in SW. of England, bounded NW. and N. by Gloucestershire, E. by Berks and Hants, S. by Hants and Dorset, and W. by Somerset; greatest length, N. and S., 53 miles; greatest breadth, E. and W., 37 miles; area—civ. co., 879,943 ac., pop. 273,869; admin. co., 864,105 ac., pop. 271,394; is served by the G. W. R., L. & SW. R., and M. & SW. Junction. The county is divided into 2 divisions by the Vale of Pewsey extending E. and W., the northern principally a fertile flat rising near the N. border in the direction of the Cotswold Hills, the southern a varied district broken by downs and intersected by fertile and well-watered valleys. To the northern division belong the Marlborough Downs, and in the southern division is Salisbury Plain. The principal rivers are the Upper Avon, flowing SW. to the Bristol Channel; the Lower Avon (with its tributaries the Wiley, Nadder, and Bourne), flowing S. to the English Channel; and the Kennet, flowing E. to the Thames. The greater part of the surface is kept in pasture, devoted in the northern division to grazing and dairy farming, and in the southern division to the rearing of sheep. Wiltshire is famous for its bacon and cheese. (For agricultural statistics, see APPENDIX.) The geological strata are principally cretaceous, forming part of the central chalk district of England. Ironstone is abundant. The principal mfrs. are woollens and carpets at Bradford, Trowbridge, Westbury, and Wilton; cutlery and steel goods at Salisbury; ironfounding at Devizes; and ropes and sacking at Marlborough. The training of dogs for truffle-hunting is a curious industry peculiar to the county. The locomotive and carriage works of the Great Western Railway are at Swindon; near Downton is a College of Agriculture, and at W. Lavington is another. Wiltshire is especially remarkable for the number and variety of the memorials of antiquity left by Britons, Romans, Saxons, and Danes, the chief of these being the megalithic remains of Stonehenge and Avebury. The co. contains 335 pars., the parl. and mun. bor. of Salisbury (1 member), and the mun. bors. of Calne, Chippenham, Devizes, Malmesbury, Marlborough, Swindon, and Wilton. It is mostly in the diocese of Salisbury. The capital is Salisbury, but assizes for the co. are also held at Devizes. For parl. purposes it is divided into 5 divisions—viz., Northern or Cricklade, North-Western or Chippenham, Western or Westbury, Eastern or Devizes, and Southern or Wilton, 1 member for each division; its representation was increased from 4 to 5 members in 1885. The parl. constituencies contain 48,687 electors.

Wilverley House, seat, Hants, 5 miles NW. of Lymington. In the vicinity is Wilverley Walk, in the New Forest.

Wily, Wilts. See WYLYE.

Wimbish, par. and vil., Essex—par., 4920 ac., pop. 578; vil., 4 miles SE. of Saffron Walden; P.O.

Wimbish Green, ham., 1½ mile S. of Wimbish, Essex.

Wimblebury, ham., 2¾ m. NE. Cannock, Stafford; P.O.

Wimbledon, urb. dist., town, and par., with ry. sta., L. & SW. R., and L. B. & S. C. R., Surrey, at the NE. extremity of Wimbledon Common, 7½ miles SW. of Waterloo sta., London, by rail; urb. dist. and par., 3221 ac., pop. 41,652. Good residences, chiefly modern villas, are numerous, many families having been attracted to Wimbledon by the salubrity of the climate, Wimbledon Common being the most breezy bit of open country adjoining London. The town is in two halves, the modern residential part being on the hill (the site of the old village), while "New Wimbledon," the working men's quarter, lies below, mostly S. of the railway. There is a golfing course on the Common; here the National Rifle Association held its annual meeting until 1889, since when this meeting has been transferred to Bisley. At the S. of the Common there was formerly an entrenched camp.

Wimbledon (or **North-Eastern**) **Division,** parl. div. of Surrey; pop. 99,112. A portion of this division, but without houses or population, is in the co. of London.

Wimbledon Park, eccl. dist. and ry. sta., L. & SW. R., Wandsworth par. and bor., co. London, adjacent to Wimbledon Common; pop. 3714.

Wimblington, par. and vil., with ry. sta., G. E. R., Cambridgeshire, in N. of co.—par., 7762 ac., pop. 1135; vil., 4½ miles S. of March Junction; P.O.

Wimbolds Trafford, par. and seat, Cheshire, 4 miles NE. of Chester; 724 ac., pop. 90. **T. Hall** is a seat.

Wimboldsley, par., Cheshire, 2½ miles SW. of Middlewich; 1732 ac., pop. 183.

Wimborne Minster, urb. dist., market town, and par., with ry. sta., L. & SW. R. and S. & D. R., Dorset, in E. of co., at confluence of rivers Allen and Stour, 7 miles N. of Poole by rail; 523 ac., pop. 3696; P.O., T.O., called **Wimborne.** Market day, *Friday.* Wimborne is an ancient place, occupying the site of a Roman station, and known to the Saxons as *Wimburnhamynstre.* Its church, a cathedral-like edifice, was founded by Edward the Confessor, and is a remarkable relic of antiquity. Among the other buildings in Wimborne are a fine grammar school, founded by Margaret, Countess of Richmond, the mother of Henry VII., and re-established by Queen Elizabeth.

Wimborne St. Giles, par. and vil., Dorset, in E. of co.—par., 5947 ac., pop. 542; vil., 2 miles SW. of Cranborne. **St. Giles Park** is the seat of the Earl of Shaftesbury; the par. includes Wimborne All Saints, a separate par. until 1732.

Wimbotsham, par. and vil., Norfolk—par., 1577 ac., pop. 563; vil., 1½ mile NE. of Downham; P.O.

Wimmering. See WYMERING.

Wimpole, par., Cambridgeshire, in SW. of co., 7 miles N. of Royston; 2468 ac., pop. 240; contains **Wimpole Hall,** seat of Viscount Clifden.

Wimpstone, hamlet, Warwickshire, 4 miles SE. of Stratford on Avon.

Win Hill, eminence, Derbyshire, in N. of co., 3 miles NE. of Castleton; alt., 1532 ft.

Winandermere. See WINDERMERE.

Wincanton, market town and par. with ry. sta., S. & D. R., Somerset, on river Cale, 18 miles SE. of Glastonbury; 2590 ac., pop. 1892; P.O., T.O. Market day, *Wednesday.* Wincanton is an ancient town, called by the Saxons *Wyndcaleton.* In 1688 it was the scene of a skirmish between adherents of James II. and William of Orange. Brewing and trade in corn and cheese are carried on.

Winceby, par., Lincolnshire, 4 miles SE. of Horncastle; 853 ac., pop. 50.

Winch, East, par. and vil., with ry. sta., Norfolk—par., 2541 ac., pop. 321; vil., 5 miles SE. of King's Lynn; P.O., T.O.

Winch, West, par. and vil., Norfolk—par., 1188 ac., pop. 419; vil., 3 miles SW. of East Winch sta.; P.O.

Winch Bridge, suspension bridge across the river Tees, North-Riding Yorkshire, 4 miles NW. of Middleton in Teesdale; is said to be the earliest suspension bridge in Europe; the Tees rushes through a rocky gorge here with great force.

Wincham, par., Cheshire, on the Trent and Mersey Canal, 2 miles NE. of Northwich; 1246 ac., pop. 1054; P.O.; contains **Wincham Hall,** seat.

Winchburgh, vil. with ry. sta., N. B. R., Kirkliston par., Linlithgowshire, 5½ miles E. of Linlithgow and 12 miles W. of Edinburgh; pop. 426; P.O., T.O.

Winchcomb, par. and market town with ry. sta., G. W. R., Gloucestershire, on river Isborne, under the Cotswolds, 6¾ miles NE. of Cheltenham; par., 6720 ac., pop. 2699; P.O., T.O., called **Winchcombe.** Market day, *Saturday.* The town was known at Domesday as *Wincelcombe,* and ranked as a manorial incorporation. The church is ancient. There are a town hall, a mechanics' institute, a reading-room, and two endowed schools. The industrial establishments include a silk factory, a papermill, a tanyard, and flour mills. Fairs for horses are held in March and July, and a cattle fair in May.

Winchcombe Park, seat, near Shaftesbury, Dorset.

Winchelsea, St. Thomas the Apostle, par. and ancient town (**W.**) with ry. sta., SE. & C. R., Sussex, 3 miles SW. of Rye and 8 miles NE. of Hastings; par., 798 ac., pop. 157; P.O., T.O. In Saxon times Winchelsea was one of the principal southern ports, and retained its import-

ance until the 13th century, when it suffered from three inundations, by the last of which it was completely destroyed. The new town of Winchelsea was founded by Edward I. on Iham Hill, about 3 miles NW. of the old town. It suffered at various periods between 1359 and 1449 from attacks by the French; and the gradual withdrawal of the sea ultimately destroyed its harbour. It sent 2 members to Parliament from the time of Edward III. until 1832, when it was included in the parl. limits of Rye. It still has a Mayor and an ancient unreformed corporation, but without muncipal powers; in other respects it is only a village with parish council. Winchelsea gives the title of earl to the family of Finch-Hatton.

Winchendon, Nether, par. and vil., Bucks, 6 miles W. of Aylesbury; 1554 ac., pop. 222; near the vil. is **Winchendon Priory,** seat.

Winchendon, Upper, par. and vil., Bucks, 2 miles NE. of Nether Winchendon; 1202 ac., pop. 142.

Winchester, parl. and mun. bor., city, and par., with ry. stas., L. & SW. R. and G. W. R., Hants, on river Itchin, 12 miles NE. of Southampton and 66 SW. of London by rail—parl. bor., 1049 ac., pop. 19,001; mun. bor. and par., 1931 ac., pop. 20,929. The parliamentary constituency contains 2806 electors. Market days, *Wednesday* and *Saturday*. Winchester was the *Caer Gwent* of the Britons, the *Venta Belgarum* of the Romans, and the *Wintanceaster* of the Saxons, under whom it became the capital of England; it was frequently the meeting-place of parliaments until the time of Henry VII., but its prosperity was greatly injured, first by the removal of the Court to London, and afterwards, on the dissolution of the monasteries, by the demolition of many of its religious establishments. It is the county town of Hampshire, the County Assizes being held there three times a year. The diocese of Winchester dates from the 7th century. The cathedral was first completed in 648, but the present structure, one of the largest, the longest, and in the interior one of the most magnificent in England, was built 1079–93. Other objects of interest are Winchester College, the famous public school, founded by William of Wykeham in 1387; the hospital of St. Cross, founded by Bishop de Blois in 1132; the old castle hall, which has been restored, and the assize courts adjoining; and Wren's unfinished royal palace (1683), used for infantry barracks but destroyed by fire in 1894. Winchester was at one time an important seat of the woollen trade. A seed fair is held in February and a cattle, horse, and sheep fair in October. A race-meeting is held in July on the downs NW. of the town. It was constituted a guild under royal protection in the 9th century (100 years earlier than any other on record), and received its first regular charter of incorporation from Henry II. in 1184. It returns 1 member to Parliament; it returned 2 members from Edward I. until 1885.

Winchfield, par. and vil. with ry. sta., L. & SW. R. (for Odiham and Hartley Row), Hants, in NE. of co.—par., 1582 ac., pop. 487; vil., 4 miles SW. of Farnborough and 9 E. of Basingstoke; P.O., T.O.; it occupies a picturesque situation in a richly wooded part of the country, and has a quaint and interesting old church. **Winchfield House,** seat, is in vicinity.

Winchmore Hill, eccl. dist. and vil. with ry. sta., G. N. R., Edmonton par., Middlesex, in NE. of co.; pop. 3695; the sta. is 1½ m. SW. of Enfield sta.

Wincle, par., Cheshire, 5 miles SE. of Macclesfield; 2792 ac., pop. 261; P.O., T.O.

Wincobank, eccl. dist. and vil. with ry. sta. (**Wincobank and Meadow Hall**), M. R., S. div. W. R. Yorkshire—dist., pop. 5864; vil., 5½ miles S. of Sheffield; P.O., T.O.; on **Wincobank Hill** is an ancient camp.

Wincombe Park, seat, Wilts, near Shaftesbury.

Wind Fell, mountain, Eskdalemuir par., Dumfriesshire, at border of Selkirkshire, 6 m. E. of Moffat; alt., 2180 ft.

Windburgh Hill, eminence, 4 miles N. of Riccarton Junction, Roxburghshire; alt., 1622 ft.

Windcliff (Wyndcliffe), The, wooded precipice, on the Wye, Monmouthshire, 2½ miles N. of Chepstow; the view from its summit is magnificent and extensive, taking in great stretches of country on all sides.

Winder, hamlet, with ry. sta., L. & NW. & Furness Jt. R., Cumberland, 5 miles E. of Whitehaven; P.O.

Winder, Low, pl., Westmorland, in N. of co., 4 m. SW. of Penrith.

Windermere, Westmorland and Lancashire; is 10½ m. long N. and S., 1 m. broad, 219 ft. deep, and 134 ft. above sea-level; receives the Troutlebeck, and the Rothay and Brathay, and gives off the Leven, which flows to Morecambe Bay; its surface is diversified by numerous small islands. It is the largest sheet of fresh water in England, and on this account, as well as from the beauty of its scenery, it is often styled the Queen of the Lakes. Steamers ply from Ambleside at the head to Newby Bridge at the foot of Windermere.—2. **Windermere,** formerly Winandermere, urb. dist., small town, and par., with ry. sta., L. & NW. R., Westmorland—urb. dist. and par., 8924 ac., pop. 2379; town, at E. shore of Lake Windermere, 4 miles SE. of Ambleside and 8¼ miles NW. of Kendal; P.O., T.O. The town is situated amidst most picturesque scenery, and has risen since the opening of the railway in 1847, prior to which period the place was only a hamlet called Birthwaite. There are several fine villas, a large hotel, a neat parish church, and a high-class school called St. Mary's College. In the neighbourhood is the former residence of Professor John Wilson ("Christopher North") (1785–1854).

Windermere (Lake Side), ry. sta., Furness Ry., near Newby Bridge, on W. side of lake, 9 m. from Ulverston by rail.

Winderton, hamlet, Warwickshire, 4 miles E. of Shipston on Stour.

Winderwath, seat, Westmorland; post-town, Penrith.

Windgap, vil., SW. co. Kilkenny, 8 miles N. of Carrick-on-Suir; pop. 45; P.O., T.O.

Windgate Hill, 2 miles SE. of Bray, NE. co. Wicklow; alt., 500 ft.

Windhill, eccl. dist., Calverley par., N. div. West-Riding Yorkshire, 3 miles NE. of Bradford; pop. 7635.

Windle, par., SW. Lancashire; 1 m. NW. and adjoining St. Helens; 2130 ac., pop. 841; has ironworks, chemical works, brewing, and earthenware manufactures.

Windlesham, par. and vil. (ry. sta., **Sunningdale and Windlesham**), L. & SW. R., Surrey—par., 5692 ac., pop. 3415; vil., 2½ miles SW. of sta. and 8 SW. of Chertsey; P.O., T.O.; in vicinity is **Windlesham Court,** seat.

Windlestone, par., Durham, 3½ miles SE. of Bishop Auckland; 1188 ac., pop. 179; contains **Windlestone Hall,** seat.

Windlestraw Law, mountain, on E. border of Peeblesshire, 8 miles ENE. of Peebles; alt., 2161 ft.

Windley, par., Derbyshire, 3 miles SW. of Belper; 1158 ac., pop. 186; P.O.

Windmill End, ry. sta., G. W. R., Staffordshire, 2 miles SE. of Dudley.

Windmill Hill, pl., Sussex, 5 miles NE. of Hailsham sta.; P.O. **W. H. Place** is a seat.

Windrush.—river, Gloucestershire and Oxfordshire; rises among the Cotswolds, 4 miles E. of Winchcombe, Gloucestershire, and flows SE. past Bourton on the Water, Windrush, Burford, Witney, and Standlake to the Thames at boundary of Berks; is about 30 miles long.—2. **Windrush,** par. and vil., Gloucestershire, on river Windrush, 4 miles NW. of Burford; par., 1835 ac., pop. 222; P.O.

Windsor (New), parl. and mun. bor. and par. with ry. stas., G. W. R. and L. & SW. R., Berks, on river Thames, 21¼ miles W. of London by rail—par. (including W. Castle, the Upper and Middle Wards of which are extra-parochial and have a pop. of 172), 2582 ac., pop. 9591; mun. bor. (comprising parts of New Windsor and Clewer Within pars.), 2717 ac., pop. 14,130; parl. bor. (including further part of Clewer, also the greater part of Eton par., Bucks), 3275 ac., pop. 21,480. Market days, *Wednesday* and *Saturday*. Windsor (properly called New Windsor, to distinguish it from the ancient village of Old Windsor, 2 miles SE.) is situated on the right bank of the Thames, and communicates by a short bridge of one arch with Eton, which is included in the parl. bor. and forms one town with Windsor. In the High Street is the fine Jubilee statue of Queen Victoria. It has barracks for cavalry and infantry, but it owes all its importance to the Castle, which is the principal royal residence in the kingdom. **Windsor Castle** stands to the E. of the town, on a lofty chalk bluff which overhangs the bend of the river. The oldest part of the present castle dates from Edward III.; it has been added to and improved by almost every successive sovereign. Its principal features are the Round Tower, the great terraces, the old State apartments, and St. George's Chapel, where the Knights of the Garter are installed, and in vaults of which lie Henry VI., Edward IV., Henry VIII., and Charles I. The Albert Memorial Chapel, formerly

known as Wolsey's Chapel, contains the tombs of the Duke of Albany, the Duke of Clarence, and the Prince Consort cenotaph. The parks contain many ancient and famous trees. In the Little or Home Park (400 ac.) is Frogmore, with the mausoleum of the Prince Consort; here the late Queen Victoria was interred. Close at hand is the mausoleum of the Duchess of Kent. In the Great Park (nearly 18,000 ac.) are the Long Walk (an avenue of elms, 3 miles in length, running to Snow Hill, on which is an equestrian statue of George III.), Cumberland Lodge, and Virginia Water, the largest artificial lake in England. Windsor was incorporated by Edward I. It returns 1 member to Parl.; it regularly returned 2 members from Henry VI. until 1867. The parliamentary constituency contains 3138 electors.

Windsor, Old, par. and vil., Berks, in E. of co.—par., 4321 ac., pop. 1975; vil., on river Thames, 2 miles SE. of Windsor; P.O., T.O. **Old Windsor Lock** is 72¼ m. from Oxford and 40¼ m. from London Bridge by water. Numerous fine residences are in the par.

Windsor (St. Nathaniel), eccl. dist., West Derby par., SW. Lancashire, 4 m. NE. of Liverpool; pop. 6344.

Windsor, dist. and ry. sta. (**Adelaide and Windsor**), G. N. I. R., in S. suburbs of Belfast.

Windspit (or **Winspit**) **Quarries,** large stone quarries, in Isle of Purbeck, Dorset, on the coast, 3 miles SW. of Swanage.

Windy Gate Hill, eminence, on borders of Roxburgh and Northumberland, 8 m. S. of Yetholm; alt., 2034 ft.

Windy Harbour.—vil., in co. and 3 miles SE. of Dublin; pop. 379.—**2. Windy Harbour,** ham., N. co. Meath, 6 m. NNE. of Navan.

Windygates (and Cameron Bridge), vil. with ry. sta. (**Cameron Bridge**), N. B. R., Markinch par., Fife, 3½ miles NE. of Thornton Junction; pop. 636; P.O., T.O., called **Windygates;** has a distillery.

Windyhaugh, ham., 4½ m. NW. of Alwinton, N. Northumberland; P.O.

Windynook, eccl. dist. and vil., partly in Gateshead par. but chiefly in Jarrow par., Durham, on SE. side of Gateshead; pop. 5911; vil., 2½ miles SE. of Gateshead; P.O.

Winestead, par. and ry. sta., N. E. R., E. R. Yorkshire, 1½ mile NW. of Patrington; 2109 ac., pop. 156; P.O.; Andrew Marvel (1620–78), political writer, poet, and satirist, was a native; near the sta. is **Winestead Hall.**

Winfarthing, par. and vil., Norfolk—par., 2670 ac., pop. 461; vil., 4 miles NW. of Diss; P.O., T.O.

Winford, par. and vil., Somerset—par., 3340 ac., pop. 890; vil., 6 miles SW. of Bristol; P.O.

Winford Eagle, Dorset. See WYNFORD EAGLE.

Winforton, par., on W. border of Herefordshire, 6 miles NE. of Hay; 1114 ac., pop. 107; P.O.

Winfrith Newburgh, par., Dorset, in S. of co.; 5015 ac., pop. 820; contains **Winfrith,** vil., 8 miles SW. of Wareham; P.O., T.O.

Wing.—par. and vil., Bucks, in E. of co.—par., 5703 ac., pop. 1740; vil., 2½ miles SW. of Leighton Buzzard; P.O., T.O.; in vicinity is **Wing Lodge,** seat of the Earl of Orkney.—**2. Wing,** par. and vil., Rutland—par., 1116 ac., pop. 311; vil., 3 miles NE. of Uppingham; P.O., T.O.

Wingate, par. and ry. sta., N. E. R., Durham, 10 miles NW. of Hartlepool; 4175 ac., pop. 8005; P.O., T.O., and P.O. at sta., called **Wingate Station;** contains **Wingate Grange,** eccl. dist., pop. 5158.

Wingates.—par., Northumberland, 9 miles NW. of Morpeth; 2616 ac., pop. 88.—**2. Wingates,** eccl. dist., Bolton le Moors and Deane pars., SE. Lancashire, on SW. side of Bolton; pop. 4207; P.O.

Wingberry, hamlet, Bucks, 4 miles SW. of Leighton Buzzard.

Wingerworth, par. and vil., Derbyshire—par., 2958 ac., pop. 389; vil., 2½ miles S. of Chesterfield; P.O.; in vicinity is **Wingerworth Hall,** seat.

Wingfield.—hamlet, Bedfordshire, in S. of co., 3 miles NW. of Dunstable.—**2. Wingfield,** par. and vil., E. Suffolk—par., 2495 ac., pop. 387; vil., 4 miles S. of Harleston; P.O.; has remains of **Wingfield Castle,** ancient stronghold of the De la Poles.—**3. Wingfield,** seat, 2 miles W. of Trowbridge, Wilts.—**4. Wingfield,** Wilts. See WINKFIELD.—**5. Wingfield,** ry. sta., M. R., Derbyshire, 5 m. S. of Clay Cross.

Wingfield House, seat, N. co. Kildare, 8 m. NW. of Gorey.

Wingfield, North, par. and vil., Derbyshire—par., 1551 ac., pop. 2973; vil., near Claycross sta., and 4½ miles S. of Chesterfield; P.O.

Wingfield, South, par. and vil., with ry. sta. (**Wingfield**), M. R., Derbyshire—par., 5364 ac., pop. 1571; vil., 2 m. W. of Alfreton; P.O.; cotton spinning and twist mfrs. are carried on; on an eminence stand the ruins of **Wingfield Manor House** (erected in the time of Henry VI.), in which Mary Queen of Scots was imprisoned.

Wingfield Villas, sta. for G. W. R. Motor Rail Car service, between Millbay and Devonport, S. Devon.

Wingford, Cambridgeshire. See WENTWORTH.

Wingham, par. and vil., Kent—par., 2637 ac., pop. 1283; vil., 6 miles E. of Canterbury; P.O., T.O.; gives title of baron to Earl Cowper.

Wingland, Central, Lincoln. See CENTRAL WINGLAND.

Wingletang Hill, eminence, St. Agnes, Scilly Islands, near St. Agnes lighthouse; on the summit is the "Punch bowl Rock," a rock-basin, 12 ft. in circuit.

Wingrave (with Rowsham), par. and vil., Bucks—par., 2884 ac., pop. 827; vil., 6 m. NE. of Aylesbury; P.O., T.O. **W. Manor** is a seat.

Winkburn, par. and vil., Notts, 3 miles N. of Southwell; 2371 ac., pop. 103; in vicinity of vil. is **Winkbourn Hall,** seat.

Winkelbury (or **Vespasian's**) **Camp,** Wilts, on a lofty ridge, 5 miles S. of Tisbury sta.; covers 12½ ac.

Winkfield.—vil. and par. (Winkfield with Ascot), Berks, in E. of co.—par., 10,278 ac., pop. 4243; vil., 3 miles NE. of Bracknell and 5 miles SW. of Windsor; P.O., T.O., called **Winkfield (North Street)**; in vicinity is the hamlet of **Winkfield Row;** P.O., T.O.; **Winkfield Place** and numerous other residences are in the parish.—**2. Winkfield,** par. and vil., Wilts, 2 miles SW. of Trowbridge; 1389 ac., pop. 277; P.O., T.O., called **Wingfield. W. House** is a seat.

Winkhill, hamlet, Staffordshire, 6 miles SE. of Leek.

Winklebury Camp, ancient fort, S. Wilts, 13 m. SW. of Salisbury.

Winklebury Hill, ancient camp, Hants, 2 miles W. of Basingstoke.

Winkleigh, par. and vil., Devon—par., 9218 ac., pop. 1079; vil., 4 miles WSW. of Eggesford sta.; P.O., T.O.; in vicinity is **Winkleigh Court,** seat.

Winksley, par., E. div. W. R. Yorkshire, 5 miles W. of Ripon; 730 ac., pop. 105.

Winkton, hamlet, Hants, on river Avon, 2 miles N. of Christchurch; P.O.; **W. House** is a seat.

Winlaton, par., Durham, on river Tyne; par., wholly in urb. dist. of Blaydon, 5191 ac., pop. 14,626; P.O., T.O., and P.O. at **W. Mill,** 2 m. distant; has large ironworks, and mfrs. of anchors, chains, spades, files, and edge tools.

Winless, small loch, Caithness-shire, 4½ m. NW. of Wick.

Winmarleigh, par., (ry. sta., **Nateby,** Garstang and Knot End Ry.), N. Lancashire, 3 miles NW. of Garstang; 2343 ac., pop. 284; **Winmarleigh House** is a seat.

Winnall, ham., 2 miles SW. of Allensmore, Herefordshire.

Winnats (or **Wind Gates**) **Pass, The,** steep rocky chasm, Derbyshire, 1 m. W. of Castleton; is 1 m. long, and is traversed by the road from Castleton to Chapel-en-le-Frith.

Winnersh, par., Berks, in E. of co., 3 miles N. of Wokingham; 2045 ac., pop. 673.

Winnington.—par., Cheshire, on river Weaver, on NW. side of Northwich; 579 ac., pop. 1604; P.O., T.O. Has chemical works. The Royal forces were defeated by the Parliamentarians in an engagement at W. Bridge, over the Weaver; contains **Winnington Hall,** seat.—**2. Winnington,** vil., on W. border of Shropshire, 13 miles W. of Shrewsbury; was the birthplace of Thomas Parr ("Old Parr"), who is said to have attained the age of 152.—**3. Winnington,** hamlet, Staffordshire, 4½ miles NE. of Market Drayton.

Winscales, par., 2½ miles SE. of Workington, Cumberland; 975 ac., pop. 102; contains **Winscales House.**

Winscombe, par. and vil. with ry. sta., G. W. R., Somerset, 2 miles NW. of Axbridge; 4158 ac., pop. 1328; P.O., T.O.; has an endowed school. **W. Hill** is a seat.

Winscott House, seat, Devon, in NW. of co., 4 miles S. of Torrington.

Winsford.—urb. dist. with ry. stas., L. & NW. R. (**Winsford**) and C. L. C. R. (**Winsford and Over**), Cheshire, 5 miles S. of Northwich; 5780 ac., pop. 10,382; P.O., T.O. Winsford is situated in one of the most important saltwork districts of the country, and is a prosperous and rapidly growing place, with free library and technical schools. See WHARTON, also OVER.—**2. Winsford,** par. and vil., Somerset—par., 8740 ac., pop. 358; vil., on river Exe, 4½ miles N. of Dulverton; P.O., T.O.; **W. Hill** has an alt. of 1405 ft.

Winsham, par. and vil., Somerset—par., 3306 ac., pop. 734; vil., 4 m. SE. of Chard; P.O., T.O.

Winshill, par., Staffordshire, on NE. side, within co. bor. of Burton on Trent; 639 ac., pop. 4246; P.O.

Winskill; P.O. See HUNSONBY AND WINSKILL.

Winslade, par. and vil., Hants; 712 ac., pop. 59; vil., 3 miles S. of Basingstoke.

Winsley.—hamlet, 4 miles SW. of Belper, Derbyshire.—**2. Winsley,** Yorkshire. See HARTWITH CUM WINSLEY.—**3. Winsley,** par. and vil., Wilts—par., pop. 1050; vil., 2 miles W. of Bradford on Avon; 1942 ac., pop. 636; P.O.

Winsley House, seat, Herefordsh., 5 m. S. of Leominster.

Winslow.—market town and par. with ry. sta., L. & NW. R., Bucks, in N. of co.—par., 1920 ac., pop. 1703; town, on a hill slope, 6½ miles SE. of Buckingham by rail; P.O., T.O. Market day, *Wednesday.* Winslow is an ancient place, and has a fine old church and an endowed school. The trade is mainly agricultural. On the first and third Wednesdays of every month the markets are for stock, horses, and sheep. **W. Hall** is a seat. **Winslow House** is a seat in vicinity of the town.—**2. Winslow,** par., Herefordshire, in NE. of co., 2½ miles SW. of Bromyard; 3100 ac., pop. 372.

Winslow Road, ry. sta., Met. Ry., Bucks, 1 mile S. of Verney Junction and 10 miles NW. of Aylesbury.

Winslow cum Shipton, Bucks. See WINSLOW.

Winson, par., in E. of Gloucestershire, 6 miles NE. of Cirencester; 1216 ac., pop. 109.

Winson Green, dist. and ry. sta. (**Soho and Winson Green**), G. W. R., on NW. border of Warwickshire, 2 miles NW. of Snow Hill station, Birmingham.

Winsor, Broad. See BROADWINSOR.

Winstanley, par., SW. Lancashire, in urb. dist. of Billinge and 3 miles SW. of Wigan; 1860 ac., pop. 564; contains **Winstanley Hall,** seat.

Winster,—par. and small town, Derbyshire, 4 miles NW. of Matlock—par., 1123 ac., pop. 792; P.O., T.O. Winster is one of the oldest towns in the county and had formerly a weekly market. Manganese is mined. The Horticultural Society of Winster is one of the best in Derbyshire. Numerous places and objects of interest are in the vicinity.—**2. Winster,** river, Westmorland and Lancashire; rises on Brent Fell, and flows 11 miles S., chiefly along border of counties, to the Kent estuary, 3 miles E. of Cartmel.—**3. Winster,** eccl. dist., Kendal par., Westmorland, in W. of co., on river Winster, 3½ miles S. of Windermere sta.; pop. 98; P.O.

Winston.—par. and vil. with ry. sta., N. E. R., Durham—par., 3044 ac., pop. 344; vil., on river Tees, 6 miles E. of Barnard Castle; P.O.; a bridge of 111 ft. span crosses the Tees at Winston.—**2. Winston,** vil., Isle of Wight, 6½ miles SE. of Newport.—**3. Winston,** par. and vil., Suffolk, 7 m. NE. Needham; 1509 ac., pop. 289.

Winstone, par. and vil., Gloucestershire, 6 miles NW. of Cirencester; 1491 ac., pop. 187.

Winswell, pl., 5 miles from Torrington, Devon; P.O.

Winterborne——. See also WINTERBOURNE——.

Winterborne Abbas, par. and vil., Dorset, in S. of co.—par., 1514 ac., pop. 170; vil., 4½ miles W. of Dorchester; P.O., called **Winterbourne Abbas;** a Druidical circle and several barrows are in vicinity.

Winterborne Anderson. See ANDERSON.

Winterborne Came, par., Dorset, in S. of co., 1½ mile SE. of Dorchester; 1544 ac., pop. 103. **Came House** is a seat.

Winterborne Clenston, par., Dorset, 4 miles SW. of Blandford; 1312 ac., pop. 91.

Winterborne Herringstone, par., Dorset, in S. of co., 1 mile S. of Dorchester; 588 ac., pop. 63. **Herringstone House** is a seat.

Winterborne Houghton, par. and vil., Dorset, in E. of co.—par., 1974 ac., pop. 193; vil., 4½ miles SW. of Blandford; P.O., called **Winterbourne Houghton.**

Winterborne Kingston, par. and vil., Dorset—par., 2559 ac., pop. 390; vil., 6 miles SW. of Blandford; P.O., T.O., called **Winterbourne Kingston.**

Winterborne Monkton, par., Dorset, in S. of co., 2 miles SW. of Dorchester; 1243 ac., pop. 83.

Winterborne St. Martin, par., Dorset, in S. of co., 3 miles W. of Dorchester; 3546 ac., pop. 415; P.O., T.O., called **Martinstown.**

Winterborne Steepleton, par., Dorset, in S. of co., 4 miles W. of Dorchester; 1831 ac., pop. 120.

Winterborne Stickland, par., Dorset, 3½ miles SW. of Blandford; 2110 ac., pop. 349; P.O.

Winterborne Tomson, par., Dorset, 6 miles S. of Blandford; 477 ac., pop. 23.

Winterborne Whitchurch, par., Dorset; 2992 ac., pop. 350; contains **Whitechurch,** vil., 6 miles SW. of Blandford; P.O., T.O.

Winterborne Zelstone, par., Dorset, 6 miles S. of Blandford; 848 ac., pop. 122; P.O., called **Winterbourne Zelstone.**

Winterbourne——. See also WINTERBORNE——.

Winterbourne.—par., Berks, in SW. of co., 3½ m. NW. of Newbury; 2112 ac., pop. 258. **W. House** is a seat.—**2. Winterbourne,** par. and vil. with ry. sta., G. W. R., Gloucestershire—par. (containing Winterbourne Down and Frenchay), 3030 ac., pop. 3624; vil., 6½ miles NE. of Bristol; P.O., T.O. Numerous seats are in the parish.

Winterbourne Bassett, par., Wilts, 5 miles SE. of Wootton Bassett; 2190 ac., pop. 239; P.O.

Winterbourne Cherborough. See WINTERBOURNE GUNNER.

Winterbourne Dauntsey, par., Wilts, 4 miles NE. of Salisbury; 1187 ac., pop. 150.

Winterbourne Down, eccl. dist., Winterbourne par., Gloucestershire, 5½ m. NE. of Bristol; pop. 965; P.O.

Winterbourne Earls, par., Wilts, 3½ miles NE. of Salisbury; 1703 ac., pop. 216.

Winterbourne Ford, on river Bourne, Wilts, 2 miles NE. of Salisbury; was the crossing place of the Roman road from Old Sarum to Winchester.

Winterbourne Gunner, or **Winterbourne Cherborough,** par., Wilts, 4½ miles NE. of Salisbury; 1518 ac., pop. 158; P.O., T.O.

Winterbourne Monkton, par., Wilts, 6½ miles NW. of Marlborough; 1879 ac., pop. 182.

Winterbourne Stoke, par. and vil., Wilts, on Salisbury Plain—par., 3572 ac., pop. 224; vil., 5½ miles W. of Amesbury; P.O.

Winterbrook, S. suburb of Wallingford, Berks.

Winterburn. See FLASBY WITH WINTERBURN.

Wintercleuch Fell, eminence, S. Lanarkshire, 5 m. SE. of Elvanfoot ry. sta.; alt., 1804 ft.

Winterhope Burn, stream, affluent of the Megget Water, S. Peeblesshire.

Winteringham, or **Wintringham,** par. and vil., Lincolnshire—par., 3588 ac., pop. 595; vil., on river Humber, 7 miles W. of Barton on Humber; P.O., T.O.; was formerly a market town, and has some river trade.

Wintersett, par., S. div. W. R. Yorkshire, 5 miles SE. of Wakefield; 1050 ac., pop. 84.

Winterslow, par. and vil., Wilts—par., 5236 ac., pop. 800; vil., on river Bourne, 6 miles NE. of Salisbury; P.O., T.O.

Winterton.—urb. dist., market town, and par., Lincolnshire, 7½ miles WSW. of Barton on Humber; urb. dist. and par., 3818 ac., pop. 1361; P.O., T.O. Market day, *Wednesday.* From the discovery of Roman pavements and other relics Winterton appears to occupy the site of a Roman settlement. The Roman road, Ermine Street, passes through the parish. The chief architectural feature of the town is its Early English church with Norman tower. Machine making and agricultural implement making are carried on. The weekly market is for corn, and there is some trade in cattle.—**2. Winterton,** coast par. and vil., Norfolk—par., 1370 ac., pop. 740; vil., 8 miles N. of Yarmouth; P.O., T.O.; 1½ mile N. of vil. is **Winterton Ness,** and in S. vicinity of vil. is **Winterton Lighthouse,** 69 ft. high, with fixed light 110 ft. above high water and seen 16 miles.—**3. Winterton,** pl., near Ferryhill, E. Durham; P.O., T.O.

Winthorpe.—par., Lincolnshire, 6 miles NE. of Wainfleet; 2368 ac., pop. 379.—**2. Winthorpe,** par. and vil., Notts—par., 638 ac., pop. 240; vil., on eminence near river Trent, 1½ mile NE. of Newark; P.O.; is a picturesque and ancient place, with relics of the Roman occupation; in vicinity is **Winthorpe Hall,** seat.

Wintney House, seat, Hants, 1½ mile NW. of Winchfield.

Winton.—par., Hants, within co. bor. of Bournemouth; 1435 ac., pop. 6719; P.O., T.O.—**2. Winton,** par. and hamlet, Westmorland, in E. of co.—par., 4510 ac., pop. 239; hamlet, 1½ mile NE. of Kirkby Stephen; P.O.—**3. Winton,** par., N. R. Yorkshire, 4 miles NE. of Northallerton; 1365 ac., pop. 60.—**4. Winton,** pl., 1½ m. W. of Eccles, SW. Lancashire.

Winton, ry. sta., N. B. R., Haddingtonshire, 13 m. SE. of Edinburgh; **Winton Castle,** seat, on Tyne Water, is 3 miles SE. of Tranent.

Wintringham.—par. and vil., East-Riding Yorkshire—par., 5342 ac., pop. 258; vil., 7 miles E. of Malton; in vicinity are traces of ancient entrenchments.—**2. Wintringham,** Lincolnshire. See WINTERINGHAM.

Wintringham, Lower and **Upper,** 2 hamlets, 2 miles E. of St. Neots, Huntingdonshire.

Winwick.—par., in Huntingdonshire and Northamptonshire, 6½ miles SE. of Oundle; 1781 ac., pop. 181.—**2. Winwick with Hulme,** par. and vil., SW. Lancashire—par., 2081 ac., pop. 1253; vil., 2½ miles N. of Warrington; P.O., T.O.; in vicinity is **Winwick Hall,** seat.—**3. Winwick,** par., Northamptonshire, 8 miles E. of Rugby; 2079 ac., pop. 151.

Wire, island, Rousay, Eglishay, and Veira pars., Orkney; pop. 60. See VEIRA.

Wirksworth, urb. dist., par., and market town, with ry. sta., M. R., Derbyshire, 13¾ miles NW. of Derby by rail—urb. dist. and par., 3027 ac., pop. 3807; P.O., T.O. Market day, *Tuesday.* Numerous cattle fairs are held. Wirksworth is an ancient market town, with a fine 13th century church; and a moot hall of 1814, where mining cases are tried. Some of the inhabitants are employed in the cotton mfr., but most of them in the lead mines; and in the immediate vicinity are establishments for the production of hosiery, hats, tape, and silk.

Wirral, peninsula, Cheshire, between rivers Mersey and Dee; the peninsula is a flat low-lying stretch of land, 12 miles by 7; is protected from encroachments of the sea by a long embankment.

Wirral Division, parl. div. of Cheshire; pop. 100,845; consists of the hundred of Wirral.

Wirren, Hill of, Forfarshire, 5½ m. WNW. of Edzell; alt., 2220 ft.

Wirren, West, mt., Forfarshire, 7 m. WNW. of Edzell; alt., 2060 ft.

Wirswall, par., Cheshire, 2 m. N. of Whitchurch; 973 ac., pop. 138.

Wisbech, mun. bor., par. (Wisbech St. Peter), market town, and port, with ry. stas., G. E. R., and M. & G. N. Jt. R., Isle of Ely, Cambridgeshire, on river Nen, 22 m. NE. of Peterborough; 6476 ac., pop. 9831; P.O., T.O. Market days, *Thursday* and *Saturday.* The river, which is crossed by an iron bridge, and is joined to the Ouse by the Wisbech Canal, has been greatly improved for navigation, and admits of vessels of between 400 and 500 tons discharging their cargoes near the town. There is a quay 1 mile long on each side of the river. The chief trade is in the export of agricultural produce, and the import of timber, coal, &c. (For shipping statistics, see APPENDIX.) Horse and cattle fairs are held in May, July, and August. The ancient parish church has a double nave and a fine detached tower. A monument has been erected to Thomas Clarkson (1760–1846), the slavery abolitionist, who was a native. Has an antiquarian museum and public park. Wisbech acquired a castle in 1071 from William the Conqueror. Between the years 1236 and 1614 Wisbech was four times inundated by the sea. It was made a mun. bor. in the time of Edward VI.

Wisbech (or **Northern**) **Division,** parl. div. of Cambridgeshire; pop. 51,282.

Wisbech St. Augustine, eccl. dist., Leverington and Wisbech St. Peter pars., Cambridgeshire; pop. 3086.

Wisbech St. Mary, par. and vil. with ry. sta., M. & G. N. Jt. R., Cambridgeshire, in N. of co.—par. (containing Guyhirne Gull and part of Murrow), 10,187 ac., pop. 1965; vil., 2½ miles SW. of Wisbech by rail; P.O.

Wisbech St. Peter. See WISBECH.

Wisborough Green, par. and vil., Sussex—par., 8878 ac., pop. 1614; vil., on Arun and Wey Canal, 6 miles NE. of Petworth; P.O., T.O. Has manufactures of agricultural implements.

Wiscombe Park, seat, Devon, 3 m. W. of Colyton.

Wiseton, or **Wyeston,** par., Notts, 5½ miles N. of East Retford; 1056 ac., pop. 154; P.O., T.O.; contains the seat of **Wiseton Hall,** memorable for the visit of Lord Brougham, on which occasion the Reform Bill of 1832 was first outlined.

Wisewood, hamlet, S. div. West-Riding Yorkshire, 5 miles N. of Sheffield.

Wishaw, par., Warwickshire, 8 miles NE. of Birmingham; 1204 ac., pop. 171; P.O.

Wishaw, police burgh and *quoad sacra* par. with ry. stas. (**South** and **Central**), C. R., Cambusnethan par., Lanarkshire, 15 miles SE. of Glasgow by rail—*quoad sacra* par., pop. 14,733; police burgh, pop. (including Cambusnethan and Dalziel) 20,873; P.O., T.O. Market day, *Saturday.* Wishaw is the centre of a vast mineral trade, has collieries, iron and steel works, blast-furnaces, and a distillery. **Wishaw House,** seat of Lord Belhaven, is 1 mile NW. of the town.

Wishaw Pike, eminence, Northumberland; 6½ m. NE. of Bellingham; alt., over 1000 ft.

Wishford, Great, par. and vil. with ry. sta. (**Wishford**), G. W. R., Wilts—par., 1679 ac., pop. 283; vil., on river Wiley, 6 miles WNW. of Salisbury; P.O.

Wiske, river, North-Riding Yorkshire; rises near Arncliffe Ingleby, and flows W. and S., past Appleton, Danby Wiske, and South Otterington, to the Swale, 4 miles NW. of Thirsk; is 24 miles long.

Wisley, par., Surrey, on river Wey, 2½ miles SW. of Weybridge; 1090 ac., pop. 157.

Wisp Hill, mountain, on E. border of Dumfriesshire, 8 miles N. of Langholm; alt., 1950 ft.

Wispington, par., Lincolnshire, 3½ miles NW. of Horncastle; 1209 ac., pop. 97; P.O.

Wissenden, pl., S. Kent, 2 m. NW. of Bethersden.

Wissendine, Rutland. See WHISSENDINE.

Wissett, par. and vil., E. Suffolk—par., 327 ac., pop. 2181; vil., 2 miles NW. of Halesworth; P.O.

Wissey, river, Norfolk; rises 3 miles SW. of East Dereham and flows into the Great Ouse, 3 miles SW. of Downham.

Wissington, or **Wiston,** par., Suffolk, on river Stour. See NAYLAND WITH WISSINGTON.

Wistanstow, par. and vil., Shropshire—par., 5231 ac., pop. 881; vil., 6 miles S. of Church Stretton; P.O.

Wistanswick, hamlet, Shropshire, 3 miles S. of Market Drayton; P.O.

Wistaston, par. and vil., Cheshire—par., 1432 ac., pop. 494; vil., 2 miles SW. of Crewe; in vicinity is **Wistaston Hall,** seat.

Wisteston, vil., on river Lugg, in co. and 6 miles N. of Hereford.

Wistlade, ham., Devon, 5 miles S. of Exeter.

Wiston.—Suffolk. See WISSINGTON.—**2. Wiston,** par. and vil., Sussex—par., 3098 ac., pop. 310; vil., 2 miles NW. of Steyning; P.O.; in vicinity is **Wiston Park,** seat.—**3. Wiston,** parl. bor. and par., Pembrokeshire, 5½ miles NE. of Haverfordwest; par. and parl. bor., 7186 ac., pop. 623; P.O.; was originally called Gwyston, from a castle built here by a Norman knight called Gwys. Wiston forms one of the Pembroke District of Parliamentary Boroughs, which returns 1 member.

Wiston, vil., Lanarkshire, 1½ mile NW. of Lamington ry. sta.; P.O.

Wiston and Roberton, par., Lanarkshire, on river Clyde; 13,153 ac., pop. 412; the church is near Wiston vil. **W. Lodge** is a seat.

Wistow.—par. and vil., Huntingdonshire—par., 2408 ac., pop. 352; vil., 3 miles S. of Ramsey; P.O.; in vicinity is **Wistow House,** seat.—**2. Wistow,** par., Leicestershire, on Union Canal, 7 miles SE. of Leicester; 910 ac., pop. 61; contains **Wistow Hall,** seat.—**3. Wistow,** par. and vil. with ry. sta., N. E. R., E. div. W. R. Yorkshire—par., 4312 ac., pop. 618; vil., 3 miles NW. of Selby; P.O.

Wiswell, par. and vil., NE. Lancashire, 3 m. S. of Clitheroe; 1692 ac., pop. 627.

Witch——. See also WICH——.

Witcham, par. and vil., Cambridgeshire, in N. of co.—par., 2216 ac., pop. 297; vil., 5½ m. W. of Ely; P.O.

Witcham Gravel, par., in city of Ely; 389 ac., pop. 7.

Witchampton, par. and vil., Dorset, in W. of co.—par., 2111 ac., pop. 540; vil., 5 miles NW. of Wimborne, P.O., T.O.

Witches Cairn, eminence, Haddingtonshire, 5 m. SW. of Oldhamstocks; alt., 1045 ft.

Witchford, par. and vil., Cambridgeshire, in Isle of Ely—par., 2156 ac., pop. 364; 3 m. W. of Ely; P.O., T.O.

Witchingham, Great, par. and vil., Norfolk—par., 2255 ac., pop. 511; vil., 2 miles S. of Reepham; P.O., T.O.

Witchingham, Little, par., Norfolk, adjacent to Great Witchingham; 743 ac., pop. 56.

Witchling. See WYCHLING.

Witcombe, hamlet, Somerset, 3 miles SW. of Ilchester.

Witcombe, Great, par. and vil., Gloucestershire, 5 m. SW. of Cheltenham; 2255 ac., pop. 511; P.O., called **Witcombe;** contains **Whitcomb Park,** seat.

Witford Point, headland, on Swansea Bay, Glamorganshire; 3 m. SSW. of Neath.

Withall, Warwickshire. See WYTHALL.

Witham.—Berks. See WYTHAM.—**2. Witham,** urb.

dist., market town, and par., with ry. sta., G. E. R., Essex, 8 miles NE. of Chelmsford—urb. dist. and par., 3706 ac., pop. 3454; P.O., T.O. Market day, *Tuesday*. Witham stands near the influx of the Polebrook into the Blackwater, and is a place of great antiquity. Its chief architectural feature is the fine old church of St. Nicholas. It has trade in agricultural produce. **Witham Lodge, Witham Place,** and numerous other seats, are in the neighbourhood of the town.—**3. Witham,** river, Rutland and Lincolnshire; rises near Market Overton in Rutland, and flows NE., E., and SE., past Grantham, Lincoln, Bardney, Kirkstead, and Boston, to the Wash 5 miles below Boston; is 80 miles long, and is navigable for small craft to Lincoln.—**4. Witham,** ry. sta., G. W. R., Somerset. See WITHAM FRIARY.

Witham, North, par. and vil., Lincolnshire, on river Witham, 4 m. W. of Corby sta.; 2437 ac., pop. 141.

Witham, South, par. and vil., Lincolnshire—par., 1764 ac., pop. 396; vil., at head of river Witham, 5½ miles SW. of Corby sta. and 110½ S. of Grantham; P.O., T.O.

Witham, South of the, par., in Boston reg. dist., Lincolnshire; pop. 9.

Witham Friary, par. and vil. with ry. sta. (**Witham**), G. W. R., Somerset—par., 5456 ac., pop. 395; vil., 5 miles SW. of Frome; P.O.; near the sta. is **Witham Park,** seat.

Witham on the Hill, par. and vil., Lincolnshire—par., 2167 ac., pop. 196; vil., 4 miles SW. of Bourn; P.O.

Witheall, par. and ry. sta., G. N. R., Lincolnshire, 4 miles SW. of Louth; 2544 ac., pop. 209.

Withcote, par., Leicestershire, 4½ miles SW. of Oakham; 747 ac., pop. 49; contains **Withcote Hall,** seat.

Withdean, hamlet, Sussex, in S. of co., 2 miles NW. of Brighton; in vicinity is **Withdean Court,** seat.

Witheridge, par. and vil., Devon—par., 7001 ac., pop. 877; vil., at confluence of rivers Sturcombe and Little Dart, 8 miles E. of Chulmleigh; P.O., T.O. Witheridge is an ancient place, and was formerly a corporate borough and market town. It has an endowed school, and holds four fairs annually — in April, July, September, and November.

Witherington, hamlet, Wilts, 6 miles SE. of Salisbury.

Witherley, par. and vil., Leicestershire—par., 844 ac., pop. 493; vil., 1 mile E. of Atherstone and 6 miles SW. of Market Bosworth; P.O.; in vicinity is **Witherley House,** seat.

Withern with Stain, par. and vil., Lincolnshire—par., 2750 ac., pop. 403; vil., 8 m. SE. of Louth; P.O., T.O.

Withernsea, urb. dist., par., and vil., with ry. sta., N. E. R., E. R. Yorkshire—urb. dist. and par., 246 ac., pop. 1426; vil., 4 miles NE. of Patrington; P.O., T.O.; is a sea-bathing resort, with large hotel and lodging houses. The sea is making encroachments upon the land at this part of the coast. Here is a lighthouse 127 ft. high, with group-occulting light (**Withernsea**) 120 ft. above high water and visible for 17 miles.

Withernwick, par. and vil., E. R. Yorkshire—par., 2861 ac., pop. 371; vil., 5 miles SW. of Hornsea; P.O., T.O.

Withersdale, vil., Suffolk, 9 miles SW. of Bungay; P.O.

Withersden, hamlet, 1 mile E. of Wye, Kent.

Withersfield, par. and vil., W. Suffolk—par., 2498 ac., pop. 604; vil., 2 miles NW. of Haverhill; P.O.

Witherslack, par. and vil., Westmorland—par., 4659 ac., pop. 482; vil., on river Winter, 7 miles SW. of Kendal; P.O., T.O.; in vicinity is **Witherslack Hall,** seat of the Earl of Derby.

Withiel, par. and vil., Cornwall—par., 3091 ac., pop. 349; vil., 5 miles SW. of Bodmin; P.O.

Withiel Florey, par. and vil., Somerset, 8 miles NE. of Bampton sta.; 2483 ac., pop. 109.

Withington.—par. and vil., Gloucestershire—par., 6105 ac., pop. 624; vil., with ry. sta., M. & SW. J. R., 8 m. SE. of Cheltenham; P.O.—**2. Withington,** par. and vil. with ry. sta., G. W. R., Herefordshire—par., 2201 ac., pop. 757; vil., 4½ miles NE. of Hereford; P.O.—**3. Withington,** urb. dist., town, and par. (ry. sta., **Withington and Albert Park,** M. R.), SE. Lancashire, 4 miles S. of Central station, Manchester—urb. dist., 5818 ac., pop. 36,202; par., 2292 ac., pop. 16,050; P.O., T.O. Withington has many fine villas and other suburban residences, and shares in the industries of Manchester. The Lancashire Independent College is situated here.—**4. Withington,** par., Shropshire, on Shrewsbury Canal, 5½ miles E. of Shrewsbury; 1144 ac., pop. 203; P.O.—**5. Withington,** hamlet, Staffordshire, 4 miles NW. of Uttoxeter.

Withington, Lower, par. and vil., Cheshire, 7 miles NW. of Congleton; 2393 ac., pop. 578; P.O., T.O.

Withington, Old, par., Cheshire, 7½ miles NW. of Congleton; 1115 ac., pop. 121; contains **Withington Hall,** seat.

Withleigh, eccl. dist., Tiverton par., Devon; pop. 521; P.O.

Withnell, urb. dist. and par. and ry. sta., L. & NW. & L. & Y. Jt. R., N. Lancashire, 5 miles SW. of Blackburn; urb. dist. and par., 3705 ac., pop. 3349; P.O.; has cotton mills and bleachworks.

Withnell Fold, ham., N. Lancashire, 1½ mile NW. of Withnell.

Withybrook, par. and vil., Warwickshire—par., 2519 ac., pop. 207; vil., 8 miles NE. of Coventry; P.O.

Withybush Lodge, seat, Pembrokeshire, 2½ miles NE. of Haverfordwest.

Withycombe, par. and vil., Somerset, 5 miles W. of Williton; 3565 ac., pop. 348.

Withycombe Raleigh, par., Devon, in Exmouth urb. dist.; 2236 ac., pop. 4699; P.O.

Withygate Field, pl., SW. Middlesex, 2 miles SE. of Staines.

Withyham, par. and vil. with ry. sta., L. B. & S. C. R., Sussex—par., 8126 ac., pop. 2147; vil., 6½ miles SW. of Tunbridge Wells; P.O., T.O.

Withypoole, par. and vil., Somerset—par., 3900 ac., pop. 146; vil., 7 miles NW. of Dulverton; P.O., called **Withypool**; is a resort of anglers.

Witley, par. and vil. (ry. sta., **Witley and Chiddingfold,** L. & SW. R.), Surrey—par., 7250 ac., pop. 3549; vil., 1 mile N. of sta. and 3½ miles SW. of Godalming; P.O., T.O. **Witley Park,** seat, is 2½ miles SW. of sta. **Witley Common** is a tract in the NW. part of the par.

Witley, Great, par. and vil., Worcestershire—par., 2672 ac., pop. 390; vil., 8 miles SSW. of Kidderminster; P.O., T.O.; in vicinity is **Witley Court,** seat of the Earl of Dudley.

Witley, Little, par., Worcestershire, 2 miles SE. of Great Witley; 1018 ac., pop. 130; P.O.

Witnesham, par. and vil., E. Suffolk—par., 2046 ac., pop. 461; vil., 4½ miles NE. of Ipswich; P.O.

Witney, urb. dist., par., and market town, with ry. sta., G. W. R., Oxfordshire, 5 miles NE. of Bampton and 11¾ W. of Oxford; urb. dist. and par., 378 ac., pop. 3574; P.O., T.O. Market day, *Thursday*. Witney is an ancient place, with a 13th century church, a blanket hall of 1721, a town hall, a county court house, a corn exchange, an old market cross, and a 3-arched bridge over the Windrush. It has glove-making and other industries, and has long been known for its mfrs. of blankets. Numerous fairs are held.

Witston, 5½ miles SE. of Newport, Monmouthshire; P.O. See WHITSON.

Wittenham, Little, par., Berks, adjacent to Long Wittenham; 888 ac., pop. 116.

Wittenham, Long, par. and vil., Berks, in NE. of co.—par., 2275 ac., pop. 470; **L. W. House** is a seat; vil., on river Thames, 5 miles NW. of Wallingford; P.O.

Wittering, par., Northamptonshire, 3½ m. SE. of Stamford; 2720 ac., pop. 204.

Wittering, East, coast par., Sussex, 5 miles S. of Bosham sta. and adjacent to West Wittering; 1114 ac., pop. 157; P.O.

Wittering, West, coast par. and vil., Sussex—par., 2272 ac., pop. 494; vil., 6½ miles SW. of Chichester; P.O.

Wittersham, par. and vil. with ry. sta. (**W. Road**), Kent and East Sussex Ry., Kent—par., 3625 ac., pop. 658; vil., 4½ miles NW. of Rye; P.O., T.O.

Witton.—See WYTON.—**2. Witton,** par., NE. Lancashire, on W. side and mostly within the bor. of Blackburn; 575 ac., pop. 43; P.O.; contains **Witton Park,** seat.—**3. Witton,** vil. with ry. sta., L. & NW. R., Warwickshire, 3 miles N. of Birmingham; has ammunition works; P.O., T.O.—**4. Witton,** in S. suburbs of Droitwich, Worcestershire; P.O.—**5. Witton,** Norfolk; P.O. See WITTON NEAR BLOFIELD.

Witton, East, Within, par. and vil., North-Riding Yorkshire—par., 2692 ac., pop. 219; adjoins Witton, East, Without.

Witton, East, Without, par. and vil., N. R. Yorkshire; 3717 ac., pop. 147; vil., 3½ miles SE. of Leyburn.

Witton, Long, par. with ry. sta. (**Longwitton**), N. E. R., Northumberland, 9½ miles S. of Rothbury; 2400 ac., pop. 114; contains **Long Witton Hall,** seat; P.O., called **Longwitton.**

Witton, Nether, vil., Northumberland, 8 miles W. of Morpeth; **N. W. Hall** is a seat.

Witton, West, par. and vil., North-Riding Yorkshire—par., 3880 ac., pop. 326; vil., 4 miles SW. of Leyburn; P.O., T.O.

Witton Bridge, Norfolk; P.O. See WITTON (NEAR NORTH WALSHAM).

Witton Gilbert, par. and vil. with ry. sta., N. E. R., Durham—par., 3255 ac., pop. 5300; vil., 3 miles NW. of Durham; P.O.

Witton Park, eccl. dist., Auckland St. Andrew par., Durham, 4½ miles NW. of Bishop Auckland; pop. 2887; P.O., T.O.; has extensive ironworks.

Witton Shields, par., Northumberland, 7 miles NW. of Morpeth; 570 ac., pop. 6.

Witton le Wear, par. and vil. with ry. sta., N. E. R., Durham, on river Wear—par., 3192 ac., pop. 2807; vil., 4½ miles WNW. of Bishop Auckland; P.O., T.O.; in vicinity are **Witton Castle** and **Witton Hall,** seats.

Witton (near Blofield), par., Norfolk, 5 miles E. of Norwich; 579 ac., pop. 139; P.O.; contains **Witton Hall** and **Witton House,** seats.

Witton (near North Walsham), par., Norfolk, 3½ miles NE. of North Walsham; 1764 ac., pop. 225; P.O., called **Witton Bridge;** contains **Witton Hall,** seat of the Earl of Kimberley.

Wiveliscombe, urb. dist., market town, and par., with ry. sta., G. W. R., Somerset—urb. dist. and par., 203 ac., pop. 1417; town, 9½ miles NW. of Taunton by rail; P.O., T.O. Market day, *Tuesday.* Has a cattle market every alternate Friday, and holds fairs in June and November. Wiveliscombe (popularly Wilscombe) is an ancient place, with several very old houses and remains of an episcopal palace. Brewing is the chief industry. There are slate quarries in the neighbourhood.

Wiveliscombe Without, par., Somerset, adjoining Wiveliscombe; 5902 ac., pop. 797.

Wivelsfield, par. and vil., with ry. sta., L. B. & S. C. R., Sussex—par., 3142 ac., pop. 2157; vil., 4 miles SE. of Cuckfield; P.O., and P.O., T.O., at **W. Green,** 2 m. distant; the par. contains the Brighton County Borough Lunatic Asylum.

Wivenhoe, urb. dist., town, river-port, and par., with ry. sta. (**Wyvenhoe**), G. E. R., Essex, on river Colne, 4 miles SE. of Colchester; urb. dist. and par., 1564 ac., pop. 2560; P.O., T.O. The town is situated on a gentle declivity commanding a good view of the river. It has a fine old church. Ship and yacht building are the chief industries. There is trade in oysters. The port serves as an out-port for Colchester. An earthquake shock in April 1884 considerably damaged the church. **Wyvenhoe Hall** and **Wyvenhoe Park** are seats.

Wiverton Hall, par. and seat, Notts, 2 miles S. of Bingham; 1026 ac., pop. 33; the mansion was fortified and garrisoned for Charles I., but was destroyed during the Civil War; it has been rebuilt within the present century.

Wiveton, coast par., Norfolk, 8 m. NE. of Walsingham; 1050 ac., pop. 169; contains **Wiveton Hall,** seat.

Wix, or **Weeks,** par. and vil., Essex—par., 3129 ac., pop. 609; vil., 4½ miles SE. of Manningtree; P.O.

Wixenford, seat, 1 m. SE. of Wokingham, SE. Berkshire.

Wixford, par. and ry. sta., M. R., Warwickshire, on river Arrow, 2 miles S. of Alcester; 569 ac., pop. 123.

Wixhall, Shropshire; P.O. See WHIXALL.

Wixhill. See WESTON AND WIXHILL.

Wixoe, par., Suffolk, 3½ miles SW. of Clare; 562 ac., pop. 97.

Woarwoy Bay, inlet, SW. co. Wexford, 3 m. NE. of Hook Head.

Woburn.—market town and par., Bedfordshire, in W. of co., 2½ miles SE. of Woburn Sands sta. and 6 miles NE. of Leighton Buzzard; 3446 ac., pop. 1129; P.O., T.O. Market day, *Friday.* Woburn is an old town, and originated in the foundation of an abbey in 1145. The church (rebuilt in 1868) is a handsome structure. The other public buildings are the market house (1838), a literary and scientific institution, and endowed schools for boys and girls. Here is an experimental farm of the Royal Agricultural Society; an agricultural school of the Bedfordshire County Council and a fruit farm are both maintained by the Duke of Bedford. **Woburn Abbey,** seat of the Duke of Bedford, is a magnificent building, in a park 12 miles in circumference.—**2. Woburn,** Bucks. See WOOBURN.

Woburn Park, seat, Surrey, 1½ m. SE. of Chertsev.

Woburn Sands, eccl. dist. and ry. sta., L. & NW. R., Apsley Guise par., Bedfordshire, and Wavendon par., Bucks, 3 miles NE. of Fenny Stratford by rail and 2½ miles NW. of Woburn town; pop. 1749; P.O., T.O.

Wodencroft, hamlet, North-Riding Yorkshire, 6 miles NW. of Barnard Castle.

Wokefield, par., Berks, in S. of co., 6 miles SW. of Reading; 666 ac., pop. 135; contains **Wokefield Park.**

Woking.—urb. dist., modern town, and par., with ry. sta. (**W. Junction**), L. & SW. R., Surrey, on river Wey, 6 miles N. of Guildford and 24 miles SW. of London by rail—urb. dist. and par., 8907 ac., pop. (including W. village) 16,244; P.O., T.O., and P.O., T.O., at **Woking Village,** which contains the ancient par. church, restored in 1878, and which is 1½ mile SE. of Woking sta. Malting, brewing, and papermaking are the chief industries. There are large nursery gardens. The Woking Invalid Convict Prison and the Brookwood Lunatic Asylum are here. The Woking Necropolis (2000 ac.), with crematorium, is at Brookwood, 2½ m. distant; a special funeral train (L. & SW. R.) runs daily to this cemetery from Westminster Bridge Road private station, London. The Female Convict Prison has been converted into barracks. Many fine residences are in the parish.

Wokingham.—mun. bor., market town, and par., with ry. sta., SE. & C. R., and L. & SW. R., in SE. of Berks, 7 miles SE. of Reading and 36 SW. of London by rail—mun. bor. and par. (**Wokingham Within**), 557 ac., pop. 3551; P.O., T.O. Market day, *Tuesday.* Wokingham is an ancient town, with a fine old church, a town hall, and an endowed school. It was first chartered by Queen Elizabeth, and received a new charter in 1885. The trade is chiefly agricultural. Several seats and places of interest are in the neighbourhood.

Wokingham Without, par., SE. Berks, adjacent to above par.; 7931 ac., pop. 2451.

Wokingham (or **Eastern**) **Division,** parl. div. of Berks; pop. 67,640.

Wolborough, par., Devon, in urb. dist. of Newton Abbot; 1065 ac., pop. 9716.

Wold Fell, elevated tract, W. R. Yorkshire, N. of Ingleton Fells, and 2 m. SE. of Dent ry. sta.; alt., 1829 ft.

Wold Hills, elevated tract in N. and NE. of Leicestershire; forms part of the boundaries of the basin of the Wreak.

Wold Newton.—par., Lincolnshire, 8½ miles SW. of Grimsby; 1996 ac., pop. 146; P.O.—**2. Wold Newton,** par. and vil., E. R. Yorkshire, on the Wolds—par., 2030 ac., pop. 274; vil., 8½ m. NW. of Bridlington; P.O. A remarkable meteorite, 56 lb. in weight, fell near here, on Wold Cottage Farm, Dec. 13th, 1795, and may be seen in the Natural History Museum at Kensington.

Woldingham, par. and ry. sta., L. B. & S. C. and SE. & C. Jt. R., Surrey, 2 miles E. of Caterham sta.; 684 ac., pop. 220; P.O., T.O.

Woldringfold, seat, 1 mile N. of Cowfold, Sussex.

Wolds, The.—chalk hill tract, in NE. of Lincolnshire, extending from Spilsby to Barton upon Humber; 45 miles long, and from 5 to 10 miles broad.—**2. Wolds, The,** chalk hill tract, East-Riding Yorkshire, extending from the Humber at Ferriby (in a crescent form) to Flamborough Head; 35 miles long, and from 5 to 30 miles broad, and rising in some parts to an alt. of about 800 ft.

Wolf Craig, N. Forfarshire, between Glen Mark and Glen Lee; alt., 2343 ft.

Wolf Hill, eminence, N. Forfarshire, 3 m. N. of Milton of Clova; alt., 2703 ft.

Wolf Hole Crag, moorland elevation, Bowland Forest, NE. Lancashire, 10 m. SE. of Lancaster; alt., 1731 ft.

Wolf Rock, off coast of Cornwall, 8 miles SW. of Land's End; pop. 3; has the **Wolf Lighthouse,** 135 ft. high, with revolving light 110 ft. above high water and seen 16 miles.

Wolfelee, seat, Roxburghshire, on Rule Water, 10 miles SE. of Hawick.

Wolferlow, par., Herefordshire, in NE. of co., 7 miles SE. of Tenbury; 1583 ac., pop. 105; the church is Norman, and is very interesting.

Wolferton.—par. and vil. with ry. sta., G. E. R., Norfolk—par., 3392 ac., pop. 234; vil., 6 miles N. of King's Lynn; P.O., T.O.—**2. Wolferton.** See also WOLVERTON.

Wolfeton House, seat, Dorset, adjoining Charminster.

Wolfhampcote, par., Warwickshire, on E. border of co., 3½ miles NW. of Daventry; 3855 ac., pop. 261.

Wolfhill, vil., on border of Cargill and St. Martins pars., Perthshire, 6 miles NE. of Perth; P.O.

Wolfhill, pl., SE. Queen's co., 9 m. SW. of Athy; P.O.

Wolford, Great, par., Warwickshire, 3½ miles NE. of Moreton sta.; 1369 ac., pop. 181; P.O.

Wolford, Little, par., Warwickshire, adjacent to above par.; 1343 ac., pop. 181.

Wolford Lodge, seat, Devon, in NE. of co., 4 miles NW. of Honiton.

Wolfs Castle, hamlet, Pembrokeshire, 7 miles N. of Haverfordwest; P.O.

Wolfsdale, hamlet, Pembrokeshire, 3 miles NW. of Haverfordwest.

Wolftrap, mt., border of King's co. and Queen's co., Slieve Bloom mts.; alt., 1583 ft.

Wollaston.—par. and vil., Northamptonshire—par., 3045 ac., pop. 2308; vil., on river Nen, 2½ miles SSE. of Wellingborough; has mfrs. of boots and shoes; P.O., T.O.—**2. Wollaston,** par. and vil., Shropshire, 10½ miles W. of Shrewsbury; 3406 ac., pop. 298.—**3. Wollaston,** par., vil., and seat, Worcestershire, in urb. dist. of Stourbridge; 476 ac., pop. 2655; P.O.; has mfrs. of glass.—**4. Wollaston,** Gloucestershire. See WOOLLASTON.

Wollaton, par. and vil., Notts—par., 2097 ac., pop. 541; vil., 3 miles W. of Nottingham; P.O., T.O.; the church is ancient, and contains many historic monuments. **Wollaton Hall,** seat of Lord Middleton, was built in 1588, and was the seat of the Willoughbys of Wollaton.

Wollerton, vil., 1¼ m. NNE. Hodnet, Shropshire; P.O.

Wollescote, par., Worcestershire, 2 miles W. of Stourbridge, in Lye and Wollescote urb. dist.; 443 ac., pop. 3779.

Wolsdon, seat, Cornwall; post-town, Devonport.

Wolseley Bridge, Staffordshire, on river Trent, 2½ miles NW. of Rugeley; P.O., T.O.; in vicinity is **Wolseley Hall,** seat.

Wolsingham, town and par. with ry. sta., N. E. R., Durham—par., 21,909 ac., pop. 3480; town, on river Wear, 10 miles NW. of Bishop Auckland by rail; P.O., T.O. The town is irregularly built, and has a town hall, a church (rebuilt 1848), and an endowed grammar school. Woollen cloth, edge tools, and agricultural implements are manufactured; and there is much business in connection with the neighbouring coal, lead, iron, and limestone works. Fine black-spotted marble is quarried here. Near the town are the remains of a monastery.

Wolstanton, manufacturing dist. and par., Staffordshire—par. (partly within the parl. limits of Stoke upon Trent and Newcastle under Lyme), 2191 ac., pop. 8282; P.O., T.O. Wolstanton lies within the Potteries district, and shares in its industries, besides having iron and steel works, engine works, and silk and cotton mills.

Wolstenholme, seat, SE. Lancashire, near Rochdale.

Wolston, par. and vil. (ry. sta., **Brandon and Wolston,** L. & NW. R.), Warwickshire—par., 2810 ac., pop. 735; vil., on river Avon, 6 miles W. of Rugby; P.O., T.O.; was the site of an ancient priory. The church exhibits interesting Norman features. In vicinity is **Wolston Hall,** seat.

Wolstonbury Hill, eminence with ancient camp, Sussex, 6 miles N. of Brighton; alt., 677 ft.

Wolsty, hamlet with remains of a castle, near coast of Cumberland, 2 miles S. of Silloth; in vicinity is **Wolsty Hall,** seat.

Wolterton, par., Norfolk, 5 miles NW. of Aylsham; 751 ac., pop. 49; **Wolterton Hall** is the seat of the Earl of Orford.

Wolvercote, or **Woolvercot,** in co. and 2½ miles N. of Oxford; P.O. See WOOLVERCOT.

Wolverdington, Warwickshire. See WOLVERTON.

Wolverhampton, parl. and co. bor., manufacturing town, and par., with ry. stas., L. & NW. R., G. W. R., and M. R., Staffordshire, 12¾ miles NW. of Birmingham by rail—parl. bor., 18,738 ac., pop. 192,761; mun. bor., 3525 ac., pop. 94,187. Market days, *Wednesday* and *Saturday*. At the *Wednesday* market horses are also shown, it being considered the best market for that class of animals in the kingdom. Wolverhampton stands on the summit of an eminence, amid a network of railways and canals. It is of ancient origin, and had a religious house of the 10th century, founded by Wulfrun—hence the name. It remained small and obscure until recent times, when it increased rapidly in population and wealth; it is now the largest manufacturing town in the county, and is known as the Metropolis of the Black Country. Situated in the heart of the great midland mining district, with extensive beds of coal and ironstone in its vicinity, it possesses enormous iron foundries, where articles of every description of ironware are produced. Steel, brass, tin, papier mâche, and japanned wares are also extensively made, with galvanised ironware, chemicals, colours, varnishes, &c. Wolverhampton has long been noted for its locks and keys. It possesses many fine public buildings, among which are the collegiate church of St. Peter, and a Roman Catholic chapel designed by Pugin. Congreve and Abernethy were educated at the grammar school (1515). There is an art gallery with school of art attached; the free library was erected to commemorate the 60th year of the reign of her late Majesty Queen Victoria. Wolverhampton was made a parliamentary borough in 1832, a municipal borough in 1848, and a co. bor. in 1888. It returns 3 members to Parliament (3 divisions—viz., West, East, and South, 1 member for each division); its representation was increased from 2 to 3 members in 1885. The parliamentary constituencies contain 31,532 electors.

Wolverley, par. and vil., Worcestershire, in N. of co.—par. (partly within the parliamentary limits of Kidderminster and containing Cookley), 5543 ac., pop. 2599; vil., on river Stour, 2 miles N. of Kidderminster; P.O., T.O.; has ironworks. **Wolverley Court** and **Wolverley House** are seats.

Wolvershill, hamlet, Bulkington par., Warwickshire, 4 miles SE. of Nuneaton.

Wolverton.—town and par. with ry. sta., L. & NW. R., Bucks, in N. of co., 2 miles NE. of Stony Stratford, 12 SE. of Northampton, and 52 NW. of London by rail; 2325 ac., pop. 5323; P.O., T.O. Wolverton is the first town in England owing its origin to railways, having since the opening of the line become the great workshop of the London and North-Western for the manufacturing and repairing of the company's carriages. There is a handsome church, an art and science institute, and a large school. **Wolverton House,** seat, is in vicinity.—**2. Wolverton,** par. and vil., Hants—par., 1453 ac., pop. 192; vil., 2½ miles E. of Kingsclere; P.O.; in vicinity is **Wolverton Park,** seat.—**3. Wolverton,** Norfolk. See WOLFERTON.—**4. Wolverton,** or **Wolverdington,** par., Warwickshire, 5 miles N. of Stratford on Avon; 1160 ac., pop. 130; P.O.—**5. Wolverton,** hamlet, Worcestershire, 4 miles NW. of Pershore; in vicinity is **Wolverton Hall,** seat.

Wolverton Place, seat, Norfolk, near Swaffham.

Wolves Newton, par. and vil., in E. of Monmouthshire, 6½ miles NW. of Chepstow; 2656 ac., pop. 159.

Wolveton Hall, seat of time of Henry VII., Charminster par., Dorset, 1 mile N. of Dorchester.

Wolvey, par. and vil., Warwickshire—par., 3472 ac., pop. 660; vil., 8 miles NE. of Coventry; P.O.

Wolviston, par. and vil., Durham—par., 2446 ac., pop. 607; vil., 4½ miles N. of Stockton; P.O., T.O.

Womack Broad, lake, Norfolk, at Ludham vil., 2 m. W. of Potter Heigham sta.

Womaston. See WALTON AND WOMASTON.

Wombleton, par., North-Riding Yorkshire, 5 miles E. of Helmsley; 1212 ac., pop. 282; P.O.

Wombourn, par. and vil., Staffordshire—par., 2577 ac., pop. 1411; vil., 4½ miles SW. of Wolverhampton; P.O., T.O., called **Wombourne**; has ironworks.

Wombridge, par. and vil., Shropshire, in E. of co.—par. (containing part of Oakengates), 702 ac., pop. 2876; vil., 2½ miles E. of Wellington; extensive collieries and ironworks are in the parish.

Wombwell, urb. dist., town, and par., with ry. stas., G. C. R. and M. R., S. div. W. R. Yorkshire, 4½ miles SE. of Barnsley; urb. dist. and par., 3850 ac., pop. 13,252; P.O., T.O. Wombwell rapidly rose in importance from the opening of coal mines, clayworks, and brickyards. The church is an Early English building. There are many fine residences.

Womenswould, par. and vil., Kent—par., 1722 ac., pop. 218; vil., 7 miles SE. of Canterbury; P.O.

Womersley, par. and vil. with ry. sta., L. & Y. R., E. div. W. R. Yorkshire—par., 4089 ac., pop. 338; vil., 5 miles SE. of Pontefract; P.O.; in vicinity is **W. Park,** seat of the Earl of Rosse.

Wonastow, par., in co. and 2 miles SW. of Monmouth; 1615 ac., pop. 129; **Wonastow Court** (built in the time of Henry VI.) is a seat.

Wonersh, par. and vil. with ry. sta. (**Bramley and Wonersh**), L. B. & S. C. R., Surrey—par., 4423 ac., pop. 2021; vil., on the Arun and Wey Canal, 3 miles SE. of Guildford; P.O., T.O. **Wonersh House** is a seat.

Wonford, East, hamlet, Devon, 2 miles E. of Exeter.

Wonham Manor, seat, Surrey, 2 miles SW. of Reigate.

Wonston, par., vil., and seat, Hants, par.—5493 ac., pop. 661; vil., 6 miles N. of Winchester.

Wooburn, town and par. with ry. sta. (**Wooburn Green**), G. W. R., Bucks, in S. of co., 4 miles SE. of Wycombe; 3139 ac., pop. 3328; P.O., T.O. Wooburn is a prosperous place, and consists of the former vils. of Wooburn town, Wooburn Green, Cores End, and Bourne End. The inhabitants find employment in the paper and millboard mills, of which there are several. Cattle fairs are held in May and November. The church is ancient, and was restored in 1857. Several fine residences are in the parish. **W. House** is a seat.

Wood, or ACOL: which see.

Wood, North. See NORTH WOOD.

Wood Dalling, par. and vil., Norfolk—par., 2443 ac., pop. 448; vil., 7 miles W. of Aylsham; P.O.

Wood Ditton, par. and vil., Cambridgeshire—par., 4770 ac., pop. 1013; vil., 3 m. S. of Newmarket; P.O.

Wood Eaton.—par., Oxfordshire, 1½ mile SE. of Islip sta.; 788 ac., pop. 87; contains **Wood Eaton Hall,** seat.—**2. Wood Eaton,** hamlet, in co. and 7 m. SW. of Stafford. **W. E. Manor** is a seat.

Wood Enderby, par., Lincolnshire, 3½ miles SE. of Horncastle; 815 ac., pop. 112.

Woodfield, seat, co. Wexford, adjoining Newtownbarry.

Wood Green.—urb. dist. and par. (ry. stas., **Wood Green,** G. N. R., **Palace Gates** (Wood Green), G. E. R., **Noel Park and Wood Green,** G. E. R.), Middlesex; 1625 ac., pop. 34,233; has the Royal Masonic Boys' School, and the Printers' and Fishmongers' almshouses; 5 m. N. of King's Cross sta., London.—**2. Wood Green,** eccl. dist. and ry. sta., L. & NW. R., partly in West Bromwich par. and bor., but chiefly in Wednesbury par. and bor., Staffordshire; pop. 5218; the sta. lies between James Bridge sta. and Bescot Junction.

Wood Hall.—seat, Herts, in S. of co., 5 miles NE. of Watford.—**2. Wood Hall,** seat, E. div. West-Riding Yorkshire, 2 miles SE. of Wetherby.

Wood Island, Clonleigh par., E. co. Donegal, in river Foyle, 2 m. N. of Lifford.

Wood Newton, par. and vil., Northamptonshire, 4 miles E. of Oundle. See WOODNEWTON.

Wood Norton, par. and vil., Norfolk—par., 1729 ac., pop. 269; vil., 8 m. SW. of Holt; P.O.; in vicinity is **Wood Norton House,** seat.

Wood Rising, par., Norfolk, 8 miles S. of East Dereham; 1421 ac., pop. 102; P.O., called **Woodrising;** contains **Wood Rising Hall.**

Wood Siding, ry. sta., Oxford and Aylesbury Ry., Bucks, 1½ mile NE. of Brill and 6½ miles SW. of Quainton.

Wood Street.—hamlet, Surrey, in W. of co., 3½ miles NW. of Guildford; P.O.—**2. Wood Street** (**Walthamstow**), ry. sta., G. E. R., Essex, 3½ miles NE. of Hackney Downs station, London.

Wood Walton, par., Huntingdonshire, 6 miles N. of Huntingdon; 3898 ac., pop. 291.

Wooda Bay, wooded inlet, on coast of Devon, 3½ miles W. of Lynmouth.

Woodale, High, reservoir, Bradford water supply, North-Riding Yorkshire, 7 m. SW. of Middleham—top water area, 72 ac.; holding capacity, 698 million gallons.

Woodall.—hamlet, East-Riding Yorkshire, 7 miles N. of Hedon. See BRACKENHOLME WITH WOODALL.—**2. Woodall,** vil., S. div. West-Riding Yorkshire, 6 miles NW. of Worksop.

Woodbank, par., in co. and 5½ miles NW. of Chester; 222 ac., pop. 72.

Woodbank, seat, E. co. Londonderry, ½ m. NW. of Garvagh.

Woodbarrow House, seat, Somerset, 5 m. SW. of Bath.

Woodbastwick, par. and vil., Norfolk—par., 2203 ac., pop. 281; vil., 8 miles NE. of Norwich; P.O., T.O.; in vicinity is **Woodbastwick Hall.**

Woodbine Hill, seat, SW. co. Waterford, 2 miles E. of Youghal.

Woodborough.—par. and vil., Notts—par., 1945 ac., pop. 722; vil., 7½ miles NE. of Nottingham; P.O.; has a fine old church; in vicinity is **Woodborough Hall,** an ancient mansion.—**2. Woodborough,** hamlet, Somerset, 2 miles NW. of Axbridge.—**3. Woodborough,** par. and vil. with ry. sta., G. W. R., Wilts—par., 1023 ac., pop. 360; vil., 3½ miles W. of Pewsey and 7 miles SE. of Devizes; P.O., T.O.

Woodborough House, seat, 1 m. NE. of Radstock, NE. Somerset.

Woodbridge, urb. dist., par., market town, and river port, with ry. sta., G. E. R., E. Suffolk, on river Deben; 8 miles NE. of Ipswich and 79 miles NE. of London; urb. dist. and par., 1100 ac., pop. 4640; P.O., T.O. Market day, *Thursday.* Woodbridge was the seat of an Augustinian friary of the 12th century. It is a subport of Ipswich, and has a considerable coasting trade, exporting corn, malt, and bricks, and importing coal and timber, seeds, &c.

Woodbridge (or **South-Eastern**) **Division,** parl. div. of Suffolk; pop. 57,806.

Woodbridge Hall, seat, 1 mile N. of Guildford, Surrey.

Woodbrook.—seat, SE. co. Dublin; post-town, Bray.—**2. Woodbrook,** seat, 2½ miles SW. of Portarlington, N. Queen's co.—**3. Woodbrook,** seat, 8 miles NW. of Enniscorthy, W. co. Wexford.

Woodburcote, ham., 1 m. S. Towcester, Northamptonsh.

Woodburn, ry. sta., N. B. R., Northumberland, 4 miles NE. of Readsmouth Junction.

Woodburn, seat, Edinburghshire, on river South Esk, 1 mile E. of Dalkeith.

Woodburn, pl., 2 miles NW. of Carrickfergus, SE. co. Antrim, on Woodburn rivulet; P.O.; has mfrs. of linen.

Woodburn, East and **West,** 2 vils. (ry. sta., **Woodburn,** N. B. R.), Northumberland, on river Rede, 4 miles NE. of Bellingham; P.O., T.O., at **West Woodburn.**

Woodbury.—par. and vil., Devon—par. (containing part of Woodbury Salterton), 6720 ac., pop. 1517; vil., 2 miles NE. of Woodbury Road sta. and 7 miles SE. of Exeter; P.O., T.O. There are many fine residences in the par. On **Woodbury Common** is a large encampment used successively by the ancient Britons, Romans, Saxons, and Danes; a strong force was posted here in 1804 to resist the threatened French invasion.—**2. Woodbury,** hamlet, Cambridgeshire, 5½ miles SW. of Caxton; in vicinity is **Woodbury Hall,** seat.

Woodbury Hill.—eminence, Dorset, ½ mile E. of Bere Regis and 7 miles NW. of Wareham; was in Roman times an important military post, and gives name to Woodbury Fair, a noted fair for sheep, cheese, and butter, held here in September.—**2. Woodbury Hill,** Worcestershire, 7 m. SW. of Stourport; crowned by an ancient camp.

Woodbury Road, ry. sta., L. & SW. R., Devon, 3½ miles NW. of Exmouth.

Woodbury Salterton, eccl. dist. and vil., Woodbury and Colaton Raleigh pars., Devon—dist., pop. 411; vil., 6 miles SE. of Exeter; P.O.

Woodchester, par. and vil. with ry. sta., M. R., Gloucestershire—par., 1206 ac., pop. 820; vil., 2½ miles SW. of Stroud by rail; P.O., T.O., and P.O. at **N. Woodchester,** 1 mile distant. Broadcloths, billiard cloths, and pins are manufactured. The church was rebuilt in 1863. There is an endowed school, a Dominican priory where candidates are educated for the Roman Catholic priesthood, and a Franciscan convent with orphanage. **Woodchester House, Woodchester Park,** and other residences are in the parish.

Woodchurch.—par., Cheshire, 4 miles SW. of Birkenhead; 338 ac., pop. 140; P.O.—**2. Woodchurch,** par. and vil., Kent—par., 7001 ac., pop. 1050; vil., 5 miles E. of Tenterden; P.O., T.O.

Woodcliff, seat, co. Limerick, 4½ m. SW. of Foynes.

Woodcock Lodge, seat, in co. and 4 miles SW. of Hertford.

Woodcombe, hamlet, adjoining Minehead, Somerset.

Woodcot, vil., S. Hants, 2 miles NW. of Bishops Waltham.

Woodcote.—vil., Oxfordshire, on Chiltern Hills, 5 miles SE. of Wallingford; P.O., T.O.; has an endowed school.—**2. Woodcote,** par., Shropshire, 2 miles SE. of Newport; 1983 ac., pop. 194; contains **Woodcote Hall,** seat.—**3. Woodcote,** ham., Sussex, 1 m. NE. of Chichester.

Woodcote, Great, ham., Surrey, 2¼ m. SW. East Croydon sta.; numerous Roman coins have been found here.

Woodcote, Little, hamlet, Surrey, 1 mile S. of Carshalton.

Woodcote Lodge.—seat, 3 miles SW. of Croydon, Surrey.—**2. Woodcote Lodge,** seat, in co. and 3 miles N. of Warwick.

Woodcote Manor House, seat, 6½ m. SE. of New Alresford, Hants.

Woodcote Park, seat, near Epsom, Surrey.

Woodcote Park, seat, 5 m. SE. of Pathhead, Edinburghshire.

Woodcott.—par., Cheshire, 4 miles SW. of Nantwich; 162 ac., pop. 23.—**2. Woodcott,** par. and vil., Hants, 4½ miles NW. of Whitchurch; par., 1444 ac., pop. 66.

Woodcroft, vil., 1½ m. NNE. Chepstow, Gloucester; P.O.

Woodcroft Castle, seat, Northamptonshire, 6 miles NW.

of Peterborough; dates from the 13th century, and was garrisoned for Charles I.

Woodcutts, hamlet, Dorset, in NE. of co., 6 miles NW. of Cranborne; P.O.

Wooden, hamlet, Northumberland, 4 miles SE. of Alnwick.

Wooden House, seat, 1¾ mile SE. of Kelso, Roxburghshire.

Woodenbridge, pl. with hotel and ry. sta. (**W. Junction**), D. W. & W. R., SE. co. Wicklow, 4 miles NW. of Arklow; P.O.

Woodend.—ry. sta., L. & NW. and Furness Jt. R., Cumberland, 1 mile N. of Egremont sta. and 5 SE. of Whitehaven.—**2. Woodend,** par., Northamptonshire, 6 miles W. of Towcester; 1758 ac., pop. 184.

Woodend.—vil., Aberdeenshire, on river Don, 4½ miles NW. of Aberdeen; pop. 803.—**2. Woodend,** vil., Linlithgowshire, 1 mile NW. of Armadale; pop. 341.—**3. Woodend,** seat, 1¼ mile SW. of Madderty sta., Perthsh.

Woodend Loch, Lancashire, 2 m. NW. of Coatbridge.

Woodfall Hall, seat, Lancashire, 2 m. W. of Prescot.

Woodfield House.—seat, 2 m. N. of Clare, King's co.—**2. Woodfield House,** seat, N. King's co., 2 m. N. of Clara.—**3. Woodfield House,** seat, W. King's co., 1 m. N. of Birr.

Woodfield Lodge, seat, Sussex, 1½ m. NW. Burgess Hill.

Woodfold Park, seat, NE. Lancashire, 4 miles W. of Blackburn.

Woodford.—urb. dist., par., and ry. sta., G. E. R., Essex, 4½ miles NE. of Stratford by rail; urb. dist. and par. (Woodford St. Mary.), 2161 ac., pop. 13,798. **Woodford Bridge, Woodford Green,** and **Woodford Wells** are vils. in the par.—**2. Woodford,** par. and vil., Cheshire—par., 1464 ac., pop. 304; vil., 2 miles SE. of Handforth sta. and 5 miles S. of Stockport.—**3. Woodford,** hamlet, 2 m. SE. of Moorwinstow, Cornwall.—**4. Woodford,** hamlet, Somerset, 3 miles S. of Watchet.—**5. Woodford,** par., Wilts; 2796 ac., pop. 408; contains **Upper Woodford,** vil., on river Avon, 4½ miles NW. of Salisbury; P.O., T.O., at **Middle Woodford.**

Woodford.—vil., SE. co. Galway, on Woodford rivulet, 12 miles SE. of Loughrea; pop. 245; P.O., T.O. Market day, *Saturday.* The rivulet flows 7 miles E. to Lough Derg.—**2. Woodford,** stream; rises in E. co. Leitrim, and flows E. through cos. Cavan and Fermanagh to Upper Lough Erne; length 24 miles.

Woodford Bridge.—eccl. dist. and vil., Woodford par., Essex—dist., pop. 2667; vil., on river Roding, 1 mile E. of Woodford sta. and 6 miles NW. of Romford; P.O., T.O.—**2. Woodford Bridge,** on river Torridge, Devon, in N. of co., 4 miles NE. of Holsworthy.

Woodford Green, vil., Essex, ¾ mile W. of Woodford sta. and 5 N. of Stratford; P.O., T.O.

Woodford Halse, vil. (ry. sta., **W. and Hinton,** G. C. R.), Northamptonsh., 7½ m. S. of Daventry; P.O., T.O.

Woodford Park, seat, NE. Lancashire, 3 miles NW. of Blackburn.

Woodford Wells, vil., Woodford par., and eccl. dist., partly also in Walthamstow par., Essex—dist., pop. 3949; vil., 1 mile N. of Woodford sta.; P.O., T.O.; has a mineral spring.

Woodford and Hinton, ry. sta., G. C. R., also served by G. W. R., Northamptonshire, 10 miles NW. of Brackley.

Woodfood cum Membris, par., Northamptonshire; 2797 ac., pop. 1220; contains **Woodford Halse,** vil., 7½ miles S. of Daventry; P.O., T.O.

Woodford (near Thrapston), par. and vil., Northamptonshire—par., 2265 ac., pop. 1409; vil., 2½ miles SW. of Thrapston; P.O., T.O.; has mfrs. of shoes; ironstone is quarried; in vicinity is **Woodford House,** seat.

Woodgarston, hamlet, Hants, 4 m. NW. of Basingstoke.

Woodgate, pl., 2 m. SE. of Halesowen, Worcester; P.O.

Woodgates Inn, The, on E. border of Dorset, 4 m. N. of Cranborne.

Woodgrange Park, ry. sta., L. T. & S. R., Essex, 1½ m. WNW. of Barking.

Woodgreen, par., Hants, 3 miles NE. of Fordingbridge; 47 ac., pop. 216.

Woodhall.—par., Lincolnshire, 3 miles SW. of Horncastle; 2173 ac., pop. 173. **Woodhall Lodge** is a seat.—**2. Woodhall,** Yorkshire. See HARTHILL WITH WOODHALL.—**3. Woodhall,** Yorkshire. See BRACKENHOLME WITH WOODHALL.

Woodhall.—seat, Edinburghshire, on Water of Leith, opposite Juniper Green.—**2. Woodhall,** seat, Kirkcudbrightshire, on Woodhall Loch, 4 miles SE. of New Galloway ry. sta.—**3. Woodhall,** seat, Lanarkshire and N. of Holytown; in the neighbourhood are collieries.

Woodhall Park, seat, in co. and 4 miles N. of Hertford.

Woodhall Spa, urb. dist. and par. with ry. sta., G. N. R., Lincolnshire, 6½ miles SW. of Horncastle; urb. dist. and par., 1874 ac., pop. 988; P.O., T.O.; the Spa is a medicinal spring discovered in 1820; there is a large hotel; P.O., T.O.

Woodham.—par., Bucks, in W. of co., 8 miles NW. of Aylesbury; 838 ac., pop. 56.—**2. Woodham,** par., Durham, 6 miles SE. of Bishop Auckland; 3809 ac., pop. 157.—**3. Woodham,** ham. and ry. sta. (**Byfleet and Woodham**), L. & SW. R., Surrey, 3 m. NE. of Woking.

Woodham Ferrers, par. and vil. with ry. sta. (**W. Ferris**), G. E. R., Essex—par., 4482 ac., pop. 878; vil., 6 miles SW. of Maldon; P.O., T.O., called **Woodham Ferris;** remains of an episcopal palace are in vicinity.

Woodham Hall, seat, 2½ m. N. of Woking, Surrey.

Woodham Mortimer, par. and vil., Essex—par., 1386 ac., pop. 243; vil., 2½ miles SW. of Maldon; P.O.; **Woodham Mortimer Hall, Woodham Mortimer Lodge,** and **Woodham Mortimer Place** are seats.

Woodham Walter, par., vil., and seat, Essex—par., 2621 ac., pop. 406; vil., 3 miles W. of Maldon; P.O.

Woodhatch, pl., 2 miles S. of Reigate, Surrey.

Woodhaven, vil., Fife, on Firth of Tay, 1 mile SW. of Newport.

Woodhay, East, par., vil., and seat, with ry. sta. (**Woodhay**), G. W. R., Hants, 4½ miles SW. of Newbury; 5080 ac., pop. 1529; contains **Wootton** (or **Woolton**) **Hill;** P.O., T.O. **W. E. House** is a seat.

Woodhay, West, par. and seat, Berks, in SW. of co., 5 miles SE. of Hungerford; 1432 ac., pop. 139.

Woodhead, eccl. dist. and ry. sta., G. C. R. (alt., 875 ft.), Mottram in Longden Dale par., Cheshire, 5 miles NE. of Glossop; pop. 197. Here is **Woodhead Reservoir,** Manchester water works; top water area, 135 ac.; holding capacity, 1,181,000,000 gallons. **Woodhead Tunnel** has a length of 3 miles 13 yards.

Woodhead.—vil., 2 miles E. of Fyvie, Aberdeenshire; P.O.—**2. Woodhead,** vil., Kirkcudbrightshire, 11 miles SE. of Dalmellington sta.; lead ore has been worked in the vicinity.

Woodhead Hall, seat, 2 miles NE. of Cheadle, Stafford.

Woodhill.—seat, Essex; post-town, Chelmsford.—**2. Woodhill,** seat, near Prestwick, Lancashire.

Woodhill.—seat, Forfarshire, 4 miles W. of Carnoustie.—**2. Woodhill,** seat, Perthshire, on river Ardle, 10 miles NW. of Blairgowrie.

Woodhorn, par., Northumberland, 8 miles NE. of Morpeth; par., 1485 ac., pop. 178; P.O.

Woodhorn Demesne, par., ½ mile SE. of Woodhorn, Northumberland; 312 ac., pop. 20.

Woodhouse.—hamlet, Derbyshire, 5 miles NE. of Chesterfield.—**2. Woodhouse,** par. and vil. with ry. sta. (**Quorn and Woodhouse**), G. C. R., Leicestershire—par., 4542 ac., pop. 1342; vil., 3½ miles S. of Loughborough. The church (restored 1858) is a 13th century structure. There is a richly endowed school.—**3. Woodhouse,** hamlet, Lincolnshire, 2 miles NE. of Epworth.—**4. Woodhouse,** par., Northumberland, 5 miles SE. of Alnwick; 567 ac., pop. 33.—**5. Woodhouse,** par., Shropshire, 2 m. WNW. of Cleobury Mortimer; 109 ac., pop. 6.—**6. Woodhouse,** hamlet, East-Riding Yorkshire, 5 miles SW. of Pocklington.—**7. Woodhouse,** eccl. dist., Leeds par., E. div. West-Riding Yorkshire, within Leeds bor.; pop. 8092; P.O.—**8. Woodhouse,** vil., S. div. West-Riding Yorkshire, 1 mile from Normanton sta.—**9. Woodhouse,** eccl. dist. and vil. with ry. sta., G. C. R. and (**Woodhouse Mill**) M. R., S. div. West-Riding Yorkshire—dist., pop. 4060; vil., 5 miles SE. of Sheffield by rail; is situated in a colliery district, and has sawmills; P.O., T.O.—**10. Woodhouse,** vil., S. div. West-Riding Yorkshire, 5½ miles SE. of Huddersfield.

Woodhouse Eaves, vil., Barrow upon Soar par., and eccl. dist., partly in Maplewell Longdale par., Leicestershire—dist., pop. 1068; vil., 1 mile SW. of Woodhouse vil., and 4 miles S. of Loughborough; P.O., T.O.; has an endowed school.

Woodhouse Hall, par., Notts, 4 miles SW. of Worksop; 303 ac., pop. 185.

Woodhouse Mill, vil., with ry. sta., M. R., S. div. W. R. Yorkshire, 10 miles SE. of Sheffield by rail; P.O.

Woodhouse Moor. See NEWLAND WITH WOODHOUSE MOOR.

Woodhouse Park, seat, 1 m. NE. Rednal sta., Shropshire.

Woodhouse Tower, ruin, Kirkpatrick Fleming par., Dumfriesshire.

Woodhouselee, seat, Edinburghshire, 6½ miles S. of Edinburgh.

Woodhouses.—ham., 1 m. SW. of Frodsham, Cheshire.—**2. Woodhouses,** par. and vil., 2 miles NW. of Ashton under Lyne, SE. Lancashire; 629 ac., pop. 832; P.O.—**3. Woodhouses,** par., Staffordshire, 4 miles NW. of Ashbourne; 253 ac., pop. 15.—**4. Woodhouses.** See BURNTWOOD EDIAL AND WOODHOUSES.

Woodhurst, par. and vil., Huntingdonshire, in E. of co.—par., 1823 ac., pop. 253; vil., 3½ m. N. of St. Ives; P.O.

Woodingdean, seat, 3½ miles E. of Brighton, Sussex.

Woodinstown House, seat, S. co. Tipperary, 7 m. S. of Cashel.

Woodkirk, pl. with ry. sta., G. N. & L. & Y. R., W. R. Yorkshire, 1½ mile NE. of Batley; P.O.

Woodland.—par., Devon, 5 miles SW. of Newton Abbot; 1634 ac., pop. 170.—**2. Woodland,** par. and vil., Durham—par., 2884 ac., pop. 712; vil., 4½ miles NE. of Barnard Castle; P.O., T.O.—**3. Woodland,** hamlet, Somerset, 5½ miles SW. of Langport.—**4. Woodland,** eccl. dist. and ry. sta., Furness Ry., N. Lancashire, 3½ miles NE. of Broughton-in-Furness; pop. 87; P.O.

Woodland House, seat, W. King's co., 3 m. SW. of Ferbane.

Woodlands.—eccl. dist., Lambourn par., Berks, in W. of co., 5 miles NW. of Hungerford; pop. 341.—**2. Woodlands,** seat, Devon; post-town, Exeter.—**3. Woodlands,** par., Dorset, in NE. of co., 4½ miles NW. of Ringwood; 2594 ac., pop. 421; in a ditch here the Duke of Monmouth was captured after the battle of Sedgemoor.—**4. Woodlands,** hamlet, Hants, 3 miles SE. of Alresford.—**5. Woodlands,** eccl. dist., Kingsclere par., Hants; pop. 979.—**6. Woodlands,** seat, near Havant, Hants.—**7. Woodlands,** eccl. dist., Shoreham and Wrotham pars., Kent, 4 miles SW. of Meopham; pop. 137.—**8. Woodlands,** eccl. dist., Frome par., Somerset; pop. 358.—**9. Woodlands,** ham., 2 miles SE. of Uttoxeter, Staffordshire.—**10. Woodlands,** hamlet, 1 mile SE. of Mere, Wilts.—**11. Woodlands,** seat, North-Riding Yorkshire, 3 miles SW. of Whitby.—**12. Woodlands,** Yorkshire. See OAKENSHAW CUM WOODLANDS.

Woodlands.—ry. sta., Schull and Skibbereen Ry., co. Cork, 2 m. ENE. of Schull.—**2. Woodlands,** seat, 1½ m. NE. of Lucan, co. Dublin.

Woodlands Green, vil., in SW. of Gloucestershire, 6 m. NE. of Bristol.

Woodlands Hall, 1½ m. S. of Knitsley sta., Durham.

Woodlands House, seat, ¾ m. SE. of Windlesham, NW. Surrey.

Woodlands House.—seat, E. co. Carlow, 5½ m. SE. of Tullow.—**2. Woodlands House,** seat, W. co. Dublin, 1½ m. NE. of Lucan.

Woodlandslee, burn, affl. of Leithen water, Peeblesshire, 4½ m. N. of Innerleithen.

Woodlands Park, seat, 2 m. NW. of Leatherhead, Surrey.

Woodlane, hamlet, Staffordshire, in E. of co., 7 miles SW. of Burton on Trent; P.O.

Woodlawn, ry. sta., M. G. W. R., E. co. Galway, 10 m. W. of Ballinasloe; P.O., T.O.; **Woodlawn House,** seat of Lord Ashtown, is 1 mile SW. of sta. The family mausoleum, "French's Monument," lies above the sta.

Woodleigh, par., vil., and seat, Devon, 3 m. N. of Kingsbridge; 2655 ac., pop. 198.

Woodlesford, vil. with ry. sta., M. R., E. div. W. R. Yorkshire, 5 miles SE. of Leeds; P.O., T.O. See OULTON WITH WOODLESFORD.

Woodley, vil. with ry. sta. (**Woodley Junction**), G. C. R. and C. L. C. R., Cheshire, 1½ mile S. of Hyde and 5 NE. of Stockport; P.O., T.O.

Woodley and Sandford, par., Berks, on river Thames, 2 miles E. of Reading; 3609 ac., pop. 987; P.O.; and P.O. at **Woodley Green.**

Woodlynch House, seat, Isle of Wight, near Bonchurch.

Woodmancote.—par. and vil., Gloucestershire, 1 mile S. of Dursley; par., 983 ac., pop. 337; has an endowed school and almshouses.—**2. Woodmancote,** par. and vil., Sussex—par., 2239 ac., pop. 306; vil., 4 miles SW. of Hurstpierpoint; in vicinity is **Woodmancote Place,** seat.

Woodmancott.—par., Gloucestershire, 3½ miles W. of Winchcomb; pop. 381.—**2. Woodmancott,** hamlet, Gloucestershire, 4 miles NW. of Cirencester; **W. Manor House** is a seat.—**3. Woodmancott,** par., Hants, 8 m. SW. of Basingstoke; 1404 ac., pop. 79; P.O., called **Woodmancote.**

Woodmansey with Beverley Parks, par., East-Riding Yorkshire, 2 miles SE. of Beverley; 3118 ac., pop. 772.

Woodmansterne, par., Surrey, 2½ miles S. of Carshalton; 1591 ac., pop. 534.

Woodmount, seat, S. co. Roscommon, 2½ m. E. of Ballinasloe.

Woodmount House, seat, W. co. Clare, 1 m. S. of Ennistymon.

Woodnesborough, or **Winsborough,** par. and vil., Kent—par., 2940 ac., pop. 913; 1½ m. SW. of Sandwich; P.O.

Woodnewton, par. and vil., Northamptonshire, 4 miles E. of Oundle; 1396 ac., pop. 271.

Woodpark, seat, SE. co. Meath, 1½ m. N. of Dunboyne.

Woodplumpton, par. and vil., N. Lancashire, 4 miles NW. of Preston; 4986 ac., pop. 1208; P.O.

Woodrooff House, seat, S. co. Tipperary, 5 m. NW. of Clonmel.

Woodrow.—hamlet, adjoining Melksham, Wilts.—**2. Woodrow,** hamlet, Worcestershire, 4½ miles SW. of Kidderminster.

Woodseat, seat, on E. border of Staffordshire, 3 miles N. of Uttoxeter.

Woodseats, pl. and seat, N. Derbyshire, 3½ m. S. of Sheffield; P.O., T.O.

Woodseaves, vil., 5½ m. NE. of Newport, W. Staffordshire; P.O., T.O.

Woodsetton, vil., Staffordshire, within the parl. limits of Wolverhampton, and 3 miles NW. of Dudley; P.O.

Woodsetts, par., S. div. W. R. Yorkshire, 4 miles WNW. of Worksop; 832 ac., pop. 248; P.O.

Woodsford, par., in S. of Dorset, 4½ miles E. of Dorchester; 1761 ac., pop. 146.

Woodsgift, pl. and seat, 2 m. SE. of Urlingford, co. Kilkenny; P.O.

Woodside.—hamlet, Cheshire, 5 miles SE. of Tarporley.—**2. Woodside,** par., Cumberland, 5 miles SE. of Wigton; 3972 ac., pop. 359.—**3. Woodside,** hamlet, Derbyshire, 5 miles E. of Chesterfield.—**4. Woodside,** eccl. dist., comprising the entire par. of Hinders Lane and parts of the pars. of East Dean, Flaxley, Dockham, and Newland, Gloucestershire; pop. 4599.—**5. Woodside,** par., Northumberland, 9½ miles NE. of Bellingham; 6641 ac., pop. 81.—**6. Woodside,** hamlet, in co. and 4 miles W. of Stafford.—**7. Woodside,** eccl. dist. and ry. sta., SE. & C. R., Croydon mun. bor., Surrey; pop. 5043; the sta. is ½ mile NE. of East Croydon sta.—**8. Woodside,** hamlet, Westmorland, in N. of co., 8½ miles NW. of Appleby.—**9. Woodside,** eccl. dist., Adel Guiseley and Leeds pars., E. div. West-Riding Yorkshire, 5 miles NW. of Leeds; pop. 3879.—**10. Woodside,** pl. with ry. sta. (**Harts Hill and Woodside**), G. W. R., Worcestershire; forming N. sub. of Brierley Hill.—**11. Woodside,** seat, 2 miles E. of Horley, Surrey.

Woodside.—*quoad sacra* par. with ry. sta., G. N. S. R., Aberdeen par., Aberdeenshire, 2 m. NW. of Aberdeen; pop. 8288; P.O., T.O.; is included in the parliamentary burgh of Aberdeen, and has extensive paperworks.—**2. Woodside,** seat, near Beith, Ayrshire.—**3. Woodside,** 7 miles S. of Sanquhar, Dumfriesshire.—**4. Woodside,** hamlet, 3¼ miles N. of Largo, Fife.—**5. Woodside,** vil. with ry. sta., C. R., Perthshire, 2½ miles SW. of Coupar-Angus; P.O., T.O. at **Burrelton.**—**6. Woodside,** hamlet, 1½ mile SW. of Markinch, Fifeshire.—**7. Woodside,** burn, defining northern boundary of Halfmorton parish, S. Dumfriesshire; an affl. of river Sark.

Woodside, Lower and **Upper,** 2 hamlets, Herts, in S. of co., 2 miles SE. of Hatfield. **Woodside House,** seat, is in vicinity.

Woodside Ferry, pl., in Birkenhead, Cheshire; P.O., T.O.

Woodside Park, ry. sta., G. N. R., and seat, Middlesex, 1¾ mile SE. of High Barnet sta.

Woodside of Ardbeadie, part of Banchory, Kincardineshire.

Woodsome Hall, seat, S. div. West-Riding Yorkshire, ¾ m. W. of Fenay Bridge sta. and 3 m. SE. of Huddersfield.

Woodspring Priory, ruins, Somerset, 4½ miles N. of Weston super Mare; the ruins are of considerable extent, and very picturesque.

Woodstock, mun. bor., par., and market town, with ry. sta. (**Blenheim and Woodstock**), G. W. R., Oxfordshire, on river Glyme, and 8 miles NW. of Oxford—mun. bor. (containing also the pars. of Old W. and Hensington Within), 156 ac., pop. 1684; par., 60 ac., pop. 1106; P.O., T.O. Market day, *Tuesday.* Holds a monthly cattle fair. Woodstock is a well-built place, with spacious

streets. It has long been known for its mfrs. of gloves. It is of Anglo-Saxon origin, and early had a royal palace, which stood in the park of Blenheim, the seat of the Duke of Marlborough. As a royal residence Woodstock frequently appears in history. It gives name to one of Scott's romances. It was first chartered by Henry VI. It returned 2 members to Parl. from the time of Elizabeth until 1832, and 1 member from 1832 (when the parl. limits were extended) until 1885.

Woodstock.—seat, in co. and 4 miles NW. of Galway.—**2. Woodstock,** seat, 1 m. S. of Inistioge, SE. co. Kilkenny.—**3. Woodstock,** seat, 2 miles SW. of Kilcoole ry. sta., NE. co. Wicklow.

Woodstock (or **Mid**) **Division,** parl. div. of Oxfordshire; pop. 46,476.

Woodstock, Old, par., Oxfordshire, in Woodstock mun. bor.; 51 ac., pop. 398.

Woodstone Urban, par., Northamptonshire, in N. of co. and bor. of Peterborough; 70 ac., pop. 1508; P.O., T.O.

Woodstone Rural, par., Huntingdonshire, 2 miles SW. of Peterborough; 984 ac., pop. 1309.

Woodstown.—seat, 7 miles SE. of Waterford, near Waterford Harbour.—**2. Woodstown,** stream, S. co. Waterford, flows to the Atlantic Ocean at Annestown, 5½ m. SE. of Tramore.

Woodstown House, seat, in co. and 4 m. E. of Limerick.

Woodthorne, seat, Wolverhampton, Staffordshire.

Woodthorpe.—par., Derbyshire, 6 m. NE. of Chesterfield; 1031 ac., pop. 284.—**2. Woodthorpe,** par., Leicestershire, on S. side of Loughborough; 411 ac., pop. 56.—**3. Woodthorpe,** hamlet, Lincolnshire, 3 miles N. of Alford. See STRUBBY WITH WOODTHORPE.—**4. Woodthorpe,** ham., 1½ mile E. of Staveley, NE. Derbyshire.

Woodton, par. and vil., Norfolk, 5 miles NW. of Bungay; 2185 ac., pop. 320; P.O.

Woodtown, ham., Devon, 2 m. SW. of Bideford.

Woodtown.—ham., 5½ m. SW. of Ardee, N. co. Meath; P.O.—**2. Woodtown,** seat, W. co. Meath, on Stonestown river, 4 m. SW. of Athboy.

Woodvale, ry. sta., C. L. C. R., W. Lancashire, 5 miles SW. of Southport.

Woodvale, pl., S. co. Armagh, 5 m. SE. of Crossmaglen.

Woodview, pl., 3 miles from Richhill, co. Armagh; P.O.

Woodville, par. and vil. with ry. sta., M. R., Derbyshire—par., 464 ac., pop. 2567; vil., 3½ miles NW. of Ashby de la Zouch; P.O., T.O.; has mfrs. of earthenware, firebricks, and sanitary pipes.

Woodville.—seat, Edinburghshire, ½ mile S. of Colinton sta.—**2. Woodville,** seat, Forfarshire, 2 miles NW. of Arbroath.

Woodville.—seat, 1 mile NE. of Lucan, co. Dublin.—**2. Woodville,** seat, SW. co. Wexford, 1½ m. N. of New Ross.—**3. Woodville,** seat, SW. King's co., 1¾ m. SE. of Shinrone.

Woodville House.—seat, co. Westmeath, 5 miles SE. of Mullingar.—**2. Woodville House,** seat, N. co. Kildare, 1½ m. SW. of Prosperous.—**3. Woodville House,** seat, in co. and 2 m. W. of Sligo.—**4. Woodville House,** seat, N. co. Tipperary, 6½ m. NE. of Nenagh.

Woodwalton, par. See WOOD WALTON.

Woodyates, East and **West,** 2 pars. in NE. of Dorset, 4 and 3 miles NE. of Cranborne—East Woodyates, 279 ac., pop. 0; West Woodyates, 817 ac., pop. 54.

Woody Bay, ry. sta., Lynton and Barnstaple Ry. (alt., 980 ft.), N. Devon, 3 m. SW. of Lynton; P.O., T.O.

Woodyhide, vil., Dorset, in SE. of co., 4 miles SW. of Swanage.

Woofferton Junction, ry. sta., G.W. and L. & NW. Jt. R., Shropshire, 4 miles S. of Ludlow.

Wookey, par. and vil. with ry. sta., G. W. R., Somerset—par., 3595 ac., pop. 975; vil., 2 miles W. of Wells; P.O., and P.O. at **Wookey Hole,** a noted cavern 2 miles from vil., and said to communicate with the Cheddar cliffs.

Wool——. See also WOL.——.

Wool, par. and vil. with ry. sta., L. & SW. R., in SE. of Dorset—par., 2587 ac., pop. 497; vil., on river Frome, 5 miles W. of Wareham; P.O., T.O. In the vicinity is **Wool Heath.**

Wool Bridge, bridge across the river Avon, Dorset, 6 miles SE. of Cranborne.

Woolacombe, seaside resort with hotel, Devon, on Morte Bay, 9 miles NW. of Barnstaple; P.O., T.O. **Woolacombe Sands** commence here and stretch southwards along the coast for 3½ miles to Baggy Point.

Woolard, hamlet, Somerset, 5 miles SE. of Bristol.

Woolastone, par. and vil. with ry. sta., G. W. R., Gloucestershire—par., 2995 ac., pop. 832; vil., on W. bank of river Severn, 5 m. NE. of Chepstow; has the Rowley papermill.

Woolavington, par. and vil., Somerset, 4½ miles NE. of Bridgwater; 1708 ac., pop. 327; P.O.

Woolbeding, par., Sussex, 1 mile NW. of Midhurst; 1850 ac., pop. 289; contains **Woolbeding House,** seat.

Woolbist Law, a summit of the Cheviot Hills, Northumberland, 6½ m. WNW. of Alwinton; alt., 1421 ft.

Woolborough. See WOLBOROUGH.

Woolbridge House, a Jacobean manor house of the D'Urbervilles, now a farm, adjoining Wool, SE. Dorset; figures in Thos. Hardy's "Tess."

Woolbrook, ham., 1 mile N. of Sidmouth, S. Devon.

Woolcot, ham., Somerset, 4 m. NE. of Dulverton.

Wooldale, par., S. div. W. R. Yorkshire; ¾ mile NE. of Holmfirth; 1334 ac., pop. 3673; has woollen manufactures and fulling-mills.

Woolengrange, par., mid. co. Kilkenny, on river Nore, 3 miles NW. of Thomastown; 1663 ac., pop. 182.

Wooler, par. and small town with ry. sta., N. E. R., Northumberland, under the Cheviots, 9 m. SW. of Belford and 15 S. of Berwick upon Tweed; par., 3180 ac., pop. 1336; P.O., T.O. Wooler, anciently called Willover, is in some parts ill-built, but possesses a neat church (1765), a public school, a dispensary, and a mechanics' institute with library and reading-room. Is a favourite health resort. Fairs for cattle and sheep are held in May and October. Traces of an old castle and many ancient entrenchments are in the vicinity, the most remarkable being Humbledon Heugh, 1 mile NW. The pillar commemorating Earl Percy's victory is in the plain beneath.

Wooler Haugh Head, pl., 2 miles SE. of Wooler, Northumberland; P.O.

Wooler Park, seat, S. div. West-Riding Yorkshire, 6 m. NW. of Barnsley.

Wooley Terrace, 3 miles NE. of Crook, Durham; P.O.

Woolfardisworthy (**near Bideford**), par. and vil., Devon—par., 6119 ac., pop. 648; vil., 10 miles SW. of Bideford; P.O., called **Woolsery;** the church is ancient.

Woolfardisworthy (**near Crediton**), par., Devon, 6 m. N. of Crediton; 2136 ac., pop. 191.

Woolfold, vil. with ry. sta., L. & Y. R., SE. Lancashire, 1½ mile NW. of Bury; P.O., T.O.; has the **Woolfold Paperworks.**

Woolhampton, par. and vil., with ry. sta. (**Midgham**), G. W. R., Berks, in S. of co.—par., 719 ac., pop. 472; vil., 7 m. E. of Newbury; P.O., T.O.; in vicinity is **Woolhampton House,** seat.

Woolhays, seat, 3 m. E. of Christchurch, Hants.

Woolhope, par. and vil., Herefordshire, in E. of co.—par., 4414 ac., pop. 626; vil., 3½ miles E. of Holme Lacey sta. and 7 SE. of Hereford; P.O.

Woolland, par. and vil., Dorset, in N. of co.—par., 1137 ac., pop. 142; vil., 7 miles W. of Blandford; P.O.; contains **Woolland House,** seat.

Woollas Hall, seat, Worcestershire, 3½ miles SW. of Pershore; belonged to Lord Burleigh.

Woollaston, Worcestershire. See WOLLASTON.

Woolley.—par., in co. and 6 miles SW. of Huntingdon; 1148 ac., pop. 40.—**2. Woolley,** par., Somerset, 2½ miles N. of Bath; 381 ac., pop. 70.—**3. Woolley,** par. and vil. with ry. sta., W. R. Yorkshire—par., 2589 ac., pop. 1008; vil., 5½ miles S. of Wakefield; P.O., T.O.; has an endowed school.—**4. Woolley,** ham., N. Cornwall, 4 m. N. of Kilkhampton.

Woolley Green, hamlet, Wilts, in W. of co., 1½ mile NE. of Bradford on Avon.

Woolley House, seat, Berks, 5½ miles S. of Wantage.

Woolmer Forest, a heath tract, chiefly in Hants but partly in Sussex, is 7 miles long and 2½ wide, and was formerly a crown forest; contains several lakes which abound in fish.

Woolmer Green, ham., 5 m. S. of Stevenage, Herts; P.O.

Woolmer Lodge, seat, Hants, in E. of co., 7 miles NE. of Petersfield.

Woolpack Sands, shoal, off N. coast of Norfolk, 6 miles NE. of Hunstanton Lighthouse; is dry at low water.

Woolpit.—par. and vil., Suffolk—par., 1881 ac., pop. 863; vil., 5 miles SW. of Stowmarket; P.O., T.O.—**2. Woolpit,** seat, 3½ m. S. of Shere, SW. Surrey.

Woolscott, hamlet, Warwickshire, 6 m. S. of Rugby.

Woolsery, in W. of Devon; P.O. See WOOLFARDISWORTHY.

Woolsington, par., Northumberland, 5 miles NW. of Newcastle on Tyne; 609 ac., pop. 69.

Woolsner Shoal, at E. entrance to Spithead, Hants; in 1779 the *Impregnable* was wrecked here.

Woolstanwood, par., Cheshire, 3 m. NE. of Nantwich; 612 ac., pop. 133.

Woolstaston, par., Shropshire, 3 miles N. of Church Stretton; 841 ac., pop. 85.

Woolsthorpe.—par. and vil., Lincolnshire—par., 1949 ac., pop. 640; vil., 6 miles SW. of Grantham; P.O., T.O.; a new church (1846) has replaced the old one, which is in ruins. Has iron ore mines in the vicinity.—**2. Woolsthorpe,** hamlet, Lincolnshire, 5 miles W. of Corby; birthplace of Sir Isaac Newton (1642–1727).

Woolston.—eccl. dist. and ry. sta., L. & SW. R., St. Mary Extra Southampton and Hounds pars., Hants, within the parliamentary limits of Southampton; pop. 3823; P.O., T.O.; the sta. is 2½ miles SE. of Southampton Dock sta. by rail.—**2. Woolston,** hamlet, Somerset, 2 miles S. of Castle Cary.—**3. Woolston,** Warwickshire. See WOLSTON.

Woolston with Martinscroft, par., SW. Lancashire, 2½ miles E. of Warrington; 1623 ac., pop. 484; P.O., called **Woolston.**

Woolstone.—par., Gloucestershire, 5 miles N. of Cheltenham; 795 ac., pop. 66.—**2. Woolstone,** par., Berks, in W. of co., 6 miles S. of Faringdon; 1942 ac., pop. 143.—**3. Woolstone,** hamlet, Devon, 1 mile SW. of Alvington, West.—**4. Woolstone.** See also WOOLSTON.

Woolstone, Great and **Little,** 2 pars., Bucks, in N. of co., 11 miles NE. of Buckingham—Great Woolstone, 514 ac., pop. 45; Little Woolstone, 631 ac., pop. 85.

Wooltack Point, prom., Pembrokeshire, W. extremity of Musselwick Bay, 2¾ m. of Marloes.

Woolton, SW. Lancashire. See MUCH WOOLTON.

Woolton, Little, urb. dist. and par., SW. Lancashire, 5 miles SE. of Liverpool; urb. dist. and par., 1389 ac., pop. 1091; contains **Woolton Hall,** seat.

Woolton (or **Wootton**) **Hill,** eccl. dist. and vil., East Woodhay par., Hants, near N. border of co.—dist., pop. 812; vil., 5 miles SW. of Newbury; P.O., T.O.

Woolvercot, or **Wolvercote,** par. and vil., Oxfordshire—par., 1065 ac., pop. 942; vil., 2½ miles N. of Oxford; P.O., called **Wolvercote.**

Woolverstone, par., E. Suffolk, on river Orwell, 4½ miles SE. of Ipswich; 960 ac., pop. 349; P.O., T.O., called **Woolverstone;** contains **Woolverstone Park,** seat.

Woolverton.—hamlet, on S. coast of Isle of Wight, 2 miles SW. of Ventnor; has interesting remains of an ancient building; in vicinity is **Woolverton House,** seat.—**2. Woolverton,** par., Somerset, 4 miles N. of Frome; 932 ac., pop. 95.—**3. Woolverton,** Hants. See WOLVERTON.

Woolwich, parl. bor., met. bor., and par., with ry. stas. (**Arsenal, Dockyard**), SE. & C. R., co. of London, on river Thames, 8 miles E. of London by rail—parl. bor., 8299 ac., pop. 117,170; met. bor. (including also Eltham and Plumstead pars), 8276 ac., pop. 117,178; par., 1130 ac., pop. 41,625. The chief feature of Woolwich is the arsenal, one of the most extensive and complete establishments of the kind in the world. It is 4 miles in circumference, and is divided into the carriage, gun factory, laboratory, torpedo factory, saddlery, and ordnance departments. The arsenal was transferred from Moorfields to Woolwich in 1716. The dockyard dates from the reign of Henry VIII., but it never attained to first rank among English naval yards, and has been closed since 1869; it is now used as a depôt for military stores. Almost the only buildings of interest are the military establishments, such as the military academy, the Rotunda or military museum, the barracks of the artillery and of the marine and royal engineers, the soldiers' home, the ordnance hospital, and the Herbert hospital on the W. slope of Shooter's Hill. Beside the marine barracks is a naval hospital. Military exercises and reviews are held on Woolwich Common; and at the practice range, on the marshes to the E., all cannon and new inventions in artillery are proved. There is a free ferry from Woolwich pier to North Woolwich. Woolwich returns 1 member to Parliament; it was made a parliamentary borough in 1885, prior to which it was mostly included in the old parliamentary limits of Greenwich. The parliamentary constituency contains 16,136 electors.

Woolwich, North, eccl. dist. and suburb with ry. sta., G. E. R., East Ham par., Essex, and detached part of Woolwich par., London, lying N. of the Thames, opposite Woolwich and partly within its parliamentary limits, 8¾ miles E. of London by rail; pop. 7924. Extensive factories, especially of telegraph cables, are here; the North Woolwich Gardens are a favourite holiday resort.

Woolwich Reach, reach of river Thames, past Woolwich, 2 miles long and about ¼ mile broad.

Woonton, vil., Herefordshire, in NW. of co., 4 miles SE. of Kington; P.O.

Wooperton, par. and ham., with ry. sta., N. E. R., Northumberland, 7 miles SE. of Wooler; 930 ac., pop. 57; P.O.

Wooplaw, seat, Roxburghshire, on Allan Water, 3 miles NE. of Galashiels.

Woore, par. and vil. with ry. sta. (**Pipe Gate**), N. S. R., Shropshire—par., 4457 ac., pop. 830; vil., 2½ m. SW. of Madeley sta. and 7 NE. of Market Drayton; P.O., T.O.

Wooston Castle, ancient camp, Dartmoor, Devon, 3 miles N. of Moreton Hampstead.

Wootton.—par. and vil., Bedfordshire—par., 3788 ac., pop. 1252; vil., 4½ miles SW. of Bedford; P.O.; in vicinity is **Wootton House,** seat.—**2. Wootton,** par., Berks, 3 m. NW. of Abingdon; 1524 ac., pop. 384.—**3. Wootton,** vil., Hants, 2 miles S. of Holmesley sta. and 6 NW. of Lymington; P.O.—**4. Wootton,** par. and vil., with ry. sta., I. O. W. C. R., Isle of Wight, on Wootton Creek—par., 1076 ac. and 281 tidal water and foreshore, pop. 108; vil., 1 mile N. of sta. and 4 m. W. of Ryde; P.O., T.O., at **Wootton Bridge,** ½ mile SE. of vil. The road from Ryde to Newport crosses the creek at Wootton Bridge. The rectory contains several interesting relics of Izaak Walton.—**5. Wootton,** par. and vil., Kent—par., 1029 ac., pop. 184; vil., 7 m. NW. of Dover; P.O., T.O.; in vicinity is **Wootton Court,** seat.—**6. Wootton,** par. and vil., Lincolnshire—par., 3067 ac., pop. 439; vil., 12 miles WNW. of Grimsby; P.O.; has an endowed school.—**7. Wootton,** par. and vil., Northamptonshire—par., 1740 ac., pop. 719; vil., 2½ miles S. of Northampton; P.O.—**8. Wootton,** par. and vil., Oxfordshire—par., 4223 ac., pop. 629; vil., on river Glyne, 2 miles N. of Woodstock; P.O., T.O.—**9. Wootton,** par., Staffordshire, 4 miles W. of Ashbourne; 1872 ac., pop. 151; contains **Wootton Grange,** seat, where Rousseau resided in 1766.—**10. Wootton.** See also WOTTON,

Wootton, Leek. See LEEK WOOTTON.

Wootton, North.—par., in N. of Dorset, 1½ mile SE. of Sherborne; 668 ac., pop. 67.—**2. Wootton, North,** par. and vil. with ry. sta., G. E. R., Norfolk—par., 3264 ac., pop. 278; vil., 3 miles N. of King's Lynn; has an endowed national school.—**3. Wootton, North,** par. and vil., Somerset—par., 2129 ac., pop. 280; vil., 3 miles SE. of Wells; P.O.; has an endowed school. **Wootton House** is a seat.

Wootton, South, par., Norfolk—par., 1555 ac., pop. 158; vil., 2½ miles NE. of King's Lynn; P.O.

Wootton Bassett, market town and par. with ry. sta., G. W. R., Wilts, in N. of co., 6 miles W. of Swindon and 11½ SE. of Malmesbury by rail; 5126 ac., pop. 2258; P.O., T.O. Market day, *Tuesday.* Wootton Bassett is an ancient town, and figured at Domesday as Wodeton. It ranked as a chartered incorporation, and sent 2 members to Parliament from the time of Henry VI. until 1832. In modern times the town has undergone great improvement, and has a town hall, a market house, and an endowed school. On the first Wednesday in each month the market is for cattle; there are 2 annual fairs.

Wootton Bridge, at W. side of Wootton Creek, Isle of Wight, ½ mile NE. of Wootton sta.; P.O., T.O.; **Wootton Creek** is a narrow inlet of the sea, penetrating about 2 miles. See **Wootton.**

Wootton Courtney, par. and vil., Somerset—par., 3209 ac., pop. 266; vil., 3 miles SW. of Minehead; P.O., T.O.

Wootton Fitzpaine, par., in W. of Dorset, 5½ miles E. of Axminster; 3389 ac., pop. 339; contains **Wootton House,** seat.

Wootton Glanville, par., vil., and seat, Dorset—par., 1705 ac., pop. 175; vil., 6 miles SE. of Sherborne; P.O., called **Glanvilles-Wootton.**

Wootton Hall.—seat, Bucks, in W. of co., 4 miles SW. of Quainton. See WOTTON-UNDERWOOD.—**2. Wootton Hall,** seat, Derbyshire; post-town, Ashbourne.

Wootton Hill.—hamlet, in co. and 3 m. NE. of Warwick.—**2. Wootton Hill,** Hants. See WOOLTON HILL.

Wootton Rivers, par. and vil., Wilts—par., 1200 ac., pop. 332; vil., on Kennet and Avon Canal, 3 miles NE. of Pewsey; P.O.

Wootton St. Lawrence, par. and vil., Hants—par., 4406 ac., pop. 909; vil., 3 m. W. of Basingstoke; P.O.

Wootton Underwood. See WOTTON UNDERWOOD.

Wootton Wawen, par. and vil., Warwickshire—par. (containing Henley in Arden and Ullenhall), 7863 ac., pop. 2025; vil., 1¾ mile S. of Henley in Arden and 7 miles NW. of Stratford on Avon; P.O., T.O. Tanning is carried on. Somervile, the poet (1692–1743), was a native. **Wootton House,** seat, is in vicinity.

Wootton under Edge. See WOTTON UNDER EDGE.

Worbarrow, ham., on bay of same name, on coast of Dorset, 6 miles SW. of Corfe Castle.

Worcester, parl. and co. bor., city, county town of Worcestershire, and county of itself, with ry. stas. (**Shrub Hill**), Jt. G. W. and M. R., and (**Foregate Street**), G. W. R., 22 miles SW. of Birmingham and 120 miles NW. of London by rail; parl. and co. bor. and par., 3178 ac., pop. 46,624. Market days, *Wednesday* and *Saturday*. Worcester is finely situated in a beautiful vale on the left bank of the Severn, over which is an elegant stone bridge of 5 arches. Successively a British fort, a Roman camp, and a Saxon stronghold, it is one of the most ancient cities in England. The cathedral, a fine specimen of Gothic architecture, in the form of a double cross, was built in 680, and rebuilt in the beginning of the 13th century. Besides the cathedral there are numerous churches, some of them very old. The cathedral grammar school was founded by Henry VIII.; the free grammar school received its charter from Queen Elizabeth in 1561. The museum of natural history is said to be one of the finest out of London. There are porcelain works, British wine and vinegar works, chemical and manure works, railway signal works, and iron foundries; but the leading industry is the mfr. of gloves, of which Worcester is the chief seat in England. An annual fair is held in September and a Christmas stock fair in December. The hop market is one of the largest in the kingdom. The trade by the river is very considerable. The musical festival of the "Three Choirs" is held here every three years alternately with Hereford and Gloucester. The most remarkable event in the history of the place is the decisive victory which Cromwell gained here over the Royalist forces in 1651, and which he termed his "crowning mercy." Worcester was chartered by Richard I. It returns 1 member to Parliament; it returned 2 members from Edward I. until 1885. The parliamentary constituency contains 7852 electors.

Worcestershire, west-midland co. of England, bounded N. by Shropshire and Staffordshire, E. by Warwickshire, S. by Gloucestershire, and W. by Herefordshire; greatest length (not including detached portions), NW. and SE., 37 miles; greatest breadth, NE. and SW., 45 miles; area—civ. co., 480,560 ac., pop. 488,338; admin. co. (with 2 co. bors.), 480,059 ac., pop. 453,734. The co. is served by the G. W. R. and M. R. Worcestershire lies almost entirely in the basin of the Severn, which receives the Stour, Teme, and Avon. The surface is a broad undulating plain, broken in the NE. by hills of moderate height, and in the SW. by the Malvern Hills, which reach in Worcestershire Beacon, an altitude of 1395 ft. The soil, chiefly clay and loam, is very fertile. Wheat is extensively grown, and there are numerous hop-gardens and orchards. There are several extensive and beautiful valleys (notably that of the Severn), with rich pastures, and great numbers of cattle and sheep are fattened. (For agricultural statistics, see APPENDIX.) The strata consist for the most part of new red sandstone, lias, and oolite; other formations are visible in the Malvern Hills and some other districts. Coal and iron are found in the Dudley district, and the mfr. of iron and steel and of hardware is extensive; carpets and rugs are made at Kidderminster, glass at Dudley and Stourbridge, gloves and porcelain at Worcester, and needles and fish-hooks at Redditch and Feckenham. Immense quantities of salt are obtained from the brine springs at Droitwich; it is also worked at Bromsgrove. The Birmingham and Worcester and other canals connect the Severn basin with those of the Trent and Mersey. Worcestershire suffered much during the Civil War owing to its attachment to the Royalist cause. The county contains 239 pars., part of the parl. bor. of Birmingham, the parl. and co. bor. of Worcester, the parl. and mun. bor. of Kidderminster (1 member), part of the parl. and co. bor. of Dudley (1 member), and the mun. bors. of Bewdley, Droitwich, and Evesham. It is almost entirely in the diocese of Worcester. For parliamentary purposes it is divided into 5 divisions—viz., Western or Bewdley, Southern or Evesham, Mid or Droitwich, Northern, and Eastern, 1 member for each division; the parliamentary representation was increased from 4 to 5 members in 1885. The parliamentary constituencies together contain 61,988 electors.

Worcestershire Beacon, summit of Malvern Hills, on border of Worcestershire and Herefordshire, 1 m. W. of Malvern; alt., 1395 ft.

Worcester Lodge, seat, Gloucester, 3 m. N. of Badminton.

Worcester Park (**Old Malden**).—ry. sta., L. & SW. R., Surrey, 3½ miles NE. of Epsom; P.O., T.O. See MALDEN, OLD.—**2. Worcester Park House,** seat, ½ mile SW. of Malden, Surrey.

Worcester Walk, tract in Forest of Dean, Gloucester.

Worden Hall, seat, NE. Lancashire, 3 miles NW. of Chorley.

Wordesley, vil., Staffordshire, 2 miles NW. of Stourbridge; P.O., T.O.

Wordwell, par., W. Suffolk, 5 miles NW. of Bury St. Edmunds; 2310 ac., pop. 42.

Worf, stream, 16 m. long, E. Shropshire, affl. of Severn river, ¾ m. N. of Bridgnorth.

Worfield, par. and vil., Shropshire—par., 10,370 ac., pop. 1448; vil., 3 miles NE. of Bridgnorth; P.O., T.O.; has several endowed schools; in vicinity is **Worfield Hall.**

Workington, mun. bor., market town, seaport, and par. (also in Cloffocks par.), with ry stas., L. & NW. R. and (**W. Central**) Cleator and Workington Jun. Ry., Cumberland, at mouth of river Derwent, 6½ miles N. of Whitehaven by rail—mun. bor., 2406 ac., pop. 26,143; par., 2358 ac., pop. 26,139; P.O., T.O. Market days, *Wednesday* and *Saturday*. In the time of Henry VIII. Workington was a fishing village. Its prosperity commenced with the opening of coal mines in the reign of Elizabeth. Its industrial establishments comprise large iron-smelting works, and works for steel rails, iron bridges, &c. There is a papermill. It has also some shipbuilding, and it carries on a considerable shipping trade. (For shipping statistics, see APPENDIX.) The harbour was improved by the construction of a breakwater in 1873. Numerous stock and cattle sales are held besides the weekly market. **Workington Rural,** par., adjoining above; 1715 ac., pop. 236. **Workington Hall** gave shelter to Mary Queen of Scots on her flight from Langside in 1568.

Workington Bridge, ry. sta., L. & NW. R., Cumberland, in NE. vicinity of Workington.

Worksop, urb. dist., market town, and par., with ry. sta., G. C. R., also served by M. R. and from London chiefly by G. N. R., Notts, on river Ryton, near the N. extremity of Sherwood Forest, 18 miles SE. of Sheffield—urb. dist. and par., 17,935 ac., pop. 16,112; P.O., T.O. Market day, *Wednesday*. Worksop has an extensive trade in malt and timber, and mfrs. of agricultural implements, railway sleepers, and Windsor chairs; there are also brass and iron foundries. It was known at the Conquest as Wirchesop. Castle Hill marks the site of a Norman stronghold. The beautiful Norman church was originally the church of an Augustinian priory, which has left considerable remains. Fairs are held in March, April, October, and December. **Worksop Manor** (18th century), formerly the property of the Duke of Norfolk, now belongs to the Duke of Newcastle; the original mansion, built by the first Earl of Shrewsbury in the reign of Henry V., was for some time the prison of Mary Queen of Scots.

Worlaby, par. and vil., Lincolnshire—par., 3349 ac., pop. 493; vil., 5 m. NE. of Brigg; P.O.

Worlaby (**by Alford**), par., Lincolnshire, 7 miles S. of Louth; 875 ac., pop. 45.

Worlbury Hill, chalk hill, Hants, 7 miles NW. of Winchester; has the figure of a horse cut on its S. slope; on the summit is an ancient camp of 120 ac.

Worldham, East, par. and vil., Hants, 2½ miles SE. of Alton; 1800 ac., pop. 272.

Worldham, West, par., Hants, adjacent to East Worldham; 406 ac., pop. 50.

World's End.—ham., 6 m. N. of Newbury, Berks.—**2. World's End,** pl., Warwickshire, 1 m. NW. of Solihull.

Worle, par. and vil. with ry. stas., G. W. R. and Weston and Clevedon Ry., Somerset—par., 1894 ac., pop. 1299; vil., on E. slope of Worle Hill, 2½ miles NE. of Weston super Mare; P.O., T.O.

Worleston, par. and vil. with ry. sta., L. & NW. R., Cheshire—1772 ac., pop. 485; vil., 1¾ m. N. of Nantwich and 3¾ NW. of Crewe Junction; P.O., T.O.

Worlingham, par., E. Suffolk, 1½ mile SE. of Beccles; 1672 ac., pop. 181; contains **Worlingham Hall,** seat.

Worlington, par. and vil., W. Suffolk—par., 2003 ac.,

pop. 249; vil., on river Lark, 1 mile SW. of Mildenhall; P.O.; in vicinity is **Worlington Hall,** seat.

Worlington, East, par. and vil., Devon—par., 5348 ac., pop. 329; vil., 6 m. E. of Chulmleigh; P.O., T.O.

Worlingworth, par., seat, and vil., E. Suffolk—par., 2473 ac., pop. 552; vil., 5 miles NW. of Framlingham; P.O., T.O.; has an endowed school; in vicinity is **Worlingworth Hall,** seat of Lord Henniker.

Worm Crag, Great, eminence, Cumberland, 3 m. SE. of Boot; alt., 1400 ft.

Worm Gill, rivulet, affl. of the river Calder, Cumberland, 4½ m. NNE. of Sellafield.

Worm Hill, pl. and eminence, Dartmoor, Devon, 2 miles SE. of Chagford.

Wormadale, Loch, 12 m. NW. of Lerwick, Shetland.

Wormald Green, ry. sta., N. E. R., E. div. W. R. Yorkshire, 5 miles S. of Ripon.

Wormbridge, par., in co. and 9 miles SW. of Hereford; 732 ac., pop. 83; P.O., T.O.

Wormegay, par., Norfolk, 6 miles SE. of King's Lynn; 3012 ac., pop. 346; P.O.

Wormelow Tump, ham. in co. and 7 miles SW. of Hereford; P.O., T.O.

Wormhill, par. and vil., Derbyshire—par., 4654 ac., pop. 1493; vil., 2 miles SW. of Tideswell; P.O.; has a free school; in vicinity is **Wormhill Hall,** seat.

Wormingford, par. and vil., Essex—par., 2307 ac., pop. 380; vil., on river Stour, 6 m. NW. of Colchester; P.O.

Worminghall, par. and vil., on W. border of Bucks—par., 1510 ac., pop. 247; vil., 4½ m. NW. of Thame; P.O.

Worminghurst. See WARMINGHURST.

Wormington, par., Gloucestershire, 5½ miles S. of Evesham; 532 ac., pop. 79.

Wormington Grange, seat, Gloucestershire, 4 miles N. of Winchcomb.

Wormistone House, seat of Earl Lindsay, 1½ mile N. of Crail, Fife.

Wormit, vil. and bay, with ry. sta., N. B. R., Fifeshire, in Firth of Tay and 1 mile W. of Newport; vil., pop. 876; P.O., T.O.

Wormleighton, par. and vil., Warwickshire—par., 2451 ac., pop. 191; vil., on Oxford Canal, 1½ mile E. of Fenny Compton; P.O.

Wormley.—par. and vil., Herts—par., 946 ac., pop. 1018; vil., 2 miles N. of Cheshunt and 5 SE. of Hertford; P.O., T.O.; **W. Bury** is a seat.—**2. Wormley,** pl., 1 m. from Witley and Chiddingfold sta., Surrey; P.O., T.O.

Worms Head, promontory, on an island off the W. extremity of Gower, Glamorgan, 8 miles W. of Oxwich.

Wormsheath, pl., Surrey, 6 miles SE. of Croydon; has relics of ancient British habitations.

Wormshill, par. and vil., Kent—par., 1476 ac., pop. 169; vil., 5 miles S. of Sittingbourne; P.O.

Wormsley, par., in co. and 8 miles NW. of Hereford; 1249 ac., pop. 81.

Wormsley Park, seat, Oxfordshire, 4 m. E. of Watlington.

Wormstall, seat, SW. Berks, 4¼ m. NE. of Hungerford.

Wormwood Scrubbs, ry. sta. (**St. Quintin Park and Wormwood Scrubbs**), L. & NW. R., also served by G. W. R., in NW. suburbs of London, near Notting Hill, and 1½ m. SE. of Willesden Junction; the common was the scene of many duels early in the 19th century. There are good rifle ranges and a large convict prison.

Worplesdon, par., seat, and vil., with ry. sta., L. & SW. R., Surrey—par., 5288 ac., pop. 1843; vil., 3 miles NW. of Guildford; P.O., T.O.; has brickyards.

Worrall, vil., S. div. West-Riding Yorkshire, 5 miles NW. of Sheffield; P.O.

Worsall, High, par., North-Riding Yorkshire, on river Tees, 3 miles SW. of Yarm; 1590 ac., pop. 59.

Worsall, Low, par., North-Riding Yorkshire, on river Tees, 2½ miles SW. of Yarm; 1346 ac., pop. 178.

Worsborough, urb. dist. and par., S. div. W. R. Yorkshire, 2½ miles S. of Barnsley—urb. dist. and par., 3781 ac., pop. 10,336; P.O.; P.O. at **Worsborough Bridge,** and P.O., T.O., at **Worsborough Dale.** Worsborough has extensive collieries, gunpowder mills, and steel works. There are two churches and two endowed schools. The urb. dist. contains the eccl. dist. of **W. Dale;** pop. 6199.

Worsley, urb. dist., par., and manufacturing town, with ry. sta., L. & NW. R., SE. Lancashire; 5412 ac., pop. 12,462; 6 miles NW. of Exchange sta., Manchester; P.O., T.O.; has cotton mfrs., ironworking, brickmaking, and coal-mining. **Worsley Hall** is the seat of the Earl of Ellesmere.

Worstead, par. and vil. with ry. sta., G. E. R., Norfolk—par., 2631 ac., pop. 781; vil., 4 miles S. of North Walsham; P.O., T.O.; is an ancient place, settled by Flemish weavers in the 12th century, and gave its name to the woollen yarn, worsted. The church is a 14th century building. **Worstead Hall,** seat, is in vicinity.

Worsted Lodge, seat, Cambridge, 3 m. NW. of Linton.

Worsthorne with Hurstwood, par. and vil., NE. Lancashire—par., 3507 ac., pop. 852; vil., 2 miles E. of Burnley; P.O.; has quarries.

Worston.—par., NE. Lancashire, 1½ mile NE. of Clitheroe; 1090 ac., pop. 95.—**2. Worston,** par., in co. and 4 miles NW. of Stafford; 172 ac., pop. 23.—**3. Worston,** hamlet, Somerset, near Axbridge.

Worth.—coast par. and vil., Kent—par., 3988 ac., pop. 536; vil., 1½ mile SE. of Sandwich; P.O.—**2. Worth,** par. and vil., Sussex—par., 13,331 ac., pop. 4297; vil., 6½ miles W. of East Grinstead; has an ancient church, said to be the only perfect ground plan of a Saxon church extant in England; in vicinity is **Worth Park,** seat.—**3. Worth,** river, W. R. Yorkshire; rising on the Lancashire border it flows 10 miles to the Aire 1½ mile below Keighley.—**4. Worth,** Cheshire. See POYNTON WITH WORTH.

Worth House, seat, Devon, 3½ m. SW. of Tiverton.

Worth Matravers, coast par., Dorset, in SE. of co., 8 miles SE. of Wareham; 2712 ac., pop. 227; P.O.

Wortham, par. and vil., E. Suffolk—par., 2740 ac., pop. 776; vil., 3 miles SW. of Diss; P.O., T.O.; in vicinity is **Wortham Hall,** seat.

Worthen, par. and vil., Shropshire—par., 13,911 ac., pop. 2239; vil., 3½ miles W. of Minsterley sta. and 12½ SW. of Shrewsbury; P.O., T.O.; has lead mines.

Worthenbury, par. and vil., Flintshire, in detached part of co.—par., 3420 ac., pop. 441; vil., on river Dee, 5 miles W. of Malpas; P.O.

Worthing.—mun. bor., par., and watering-place, with ry. stas. (**W.** and **West W.**), L. B. & S. C. R., Sussex, on English Channel, 10½ miles W. of Brighton and 61½ from London by rail—mun. bor. (containing also Heene par.), 1439 ac., pop. 20,015; par., 1008 ac., pop. 16,996; P.O., T.O. Market day, *Saturday.* Worthing dates from the reign of George IV. From a poor fishing village it has risen to a considerable watering-place, and is the largest town in West Sussex. Sheltered by the Downs, which rise in the rear of the town, about 1 mile from the sea, its temperature is well adapted to invalids, and it possesses all the requisites of a fashionable seaside resort, including splendid hotels and lodgings, baths, extensive sands, pier, esplanade, assembly rooms, &c. A large mackerel fishery is carried on. In the neighbourhood are nurseries where tomatoes, grapes, &c., are grown for the London markets.—**2. Worthing,** par., Norfolk, 4 miles N. of East Dereham; 817 ac., pop. 142.

Worthing, West, Sussex. See WEST WORTHING.

Worthington, par. and vil., SW. Lancashire—par., 658 ac., pop. 258; vil., 3½ miles N. of Wigan; P.O.—**2. Worthington,** par., Leicestershire; 1732 ac., pop. 953; contains **Worthington,** vil. with ry. sta., M. R., 5 miles NE. of Ashby de la Zouch; P.O., T.O.

Worthorpe, ruined mansion, on border of Northamptonshire and Huntingdonshire, 8 miles W. of Peterborough.

Worthy Park, seat, Hants, 2½ miles NE. of Winchester.

Worting, par., vil., and seat, Hants—par., 1145 ac., pop. 198; vil., 2½ miles W. of Basingstoke; P.O., T.O.

Wortley.—par. (ry. stas., **Armley and Wortley,** G. N. R., and **Farnley and Wortley,** L. & NW. R.), E. div. W. R. Yorkshire, on SW. side and wholly within co. bor. of Leeds; 1055 ac., pop. 27,456; P.O., T.O. Manufactures of firebricks and sanitary tubes are carried on.—**2. Wortley,** par. and vil. with ry. sta., G. C. R., S. div. W. R. Yorkshire—par., 5617 ac., pop. 1002; vil., on an eminence, 4 miles SE. of Penistone and 6 SW. of Barnsley; P.O., T.O.; collieries, iron and steel works, and quarries are in vicinity; **Wortley Hall,** the property of Lord Wharncliffe, stands in an extensive park.

Worton.—hamlet, in co. and 4 miles NW. of Oxford.—**2. Worton,** par. and vil., Wilts—par., 972 ac., pop. 318; vil., 3 miles SW. of Devizes; P.O.—**3. Worton,** hamlet, N. R. Yorkshire, 1 mile SE. of Askrigg.

Worton, Nether and **Over,** 2 pars., Oxfordshire, in N. of co., 9 miles S. of Banbury—**Nether W.,** 734 ac., pop. 52; **Over W.,** 631 ac., pop. 66; contains **Worton Lodge,** seat.

Wort's Causeway, portion of the Roman road, *Via Devana,* in some places well defined, between Worstead Lodge and Red Cross, 2 m. SE. of Cambridge, where it

ceases and points to Grantchester, where there are remains of a rectangular camp (127 yds. by 75) adjoining the road.

Wortwell, par. and vil., Norfolk—par., 1135 ac., pop. 393; vil., 2 miles NE. of Harleston; P.O.

Wothersome, par., E. div. W. R. Yorkshire, 3½ m. S. of Wetherby; 772 ac., pop. 28.

Wothorpe, par., Northamptonshire, 1 mile SW. of Stamford; 637 ac., pop. 121.

Wotton.—ry. sta., Oxford and Aylesbury Light Ry., Bucks, 2½ m. SW. of Quainton sta. See WOTTON UNDERWOOD. —**2. Wotton,** par., Surrey, 5 miles SW. of Dorking; 3976 ac., pop. 546; contains **Wotton House,** birthplace (1620) of John Evelyn, author of "Sylva."—**3. Wotton.** See also WOOTTON.

Wotton St. Mary Without, par., in co. and adjoining city of Gloucester; 1140 ac., pop. 906.

Wotton Underwood, par. (ry. sta., **Wotton,** Oxford and Aylesbury Light Ry.), Bucks; 2600 ac., pop. 235; P.O.; the sta. is 2½ miles SW. of Quainton sta.; the par. contains **Wotton House,** seat of Earl Temple.

Wotton under Edge, par. and town (ry. sta., **Charfield,** M. R., 2 m. SW.), Gloucestershire, 4 miles S. of Dursley and 12 SW. of Stroud; 4950 ac., pop. 2992; P.O., T.O. Wotton has long claimed to be a prescriptive incorporation, under charter of Henry III. It has a handsome church, literary institution with library and reading-room, and endowed grammar and blue-coat schools. The manufacture of woollen, once a considerable industry at Wotton, has declined. Fairs are held in March and September.

Wotton Ville, or **Ville of Wotton,** par., in co. and city of Gloucester; 46 ac., pop. 778.

Woughton on the Green, par. and vil., Bucks—par., 1224 ac., pop. 202; vil., on river Ouse, 2½ miles N. of Fenny Stratford; P.O., called **Woughton;** in vicinity is **Woughton House,** seat.

Would, light-vessel, off S. end of Happisburgh sand, Norfolk; has flashing light 78 ft. above sea-level, visible 11 miles. See HAPPISBURGH.

Wouldham, par. and vil., Kent—par., 1532 ac., pop. 1272; vil., on river Medway, 3 miles SE. of Rochester; P.O., T.O.; is picturesquely situated at the base of a wooded acclivity. The church was built in the time of Henry VI. **Wouldham Hall** and **Wouldham House** are seats.

Woundale, mountain pass, Westmorland, in W. of co., 3 miles NE. of Ambleside.

Wrabness, par. and ry. sta., G. E. R., Essex, on river Stour, 5 miles W. of Harwich; 1108 ac., pop. 300; P.O.; in the churchyard is an old ivy-clad belfry; near the sta. is **Wrabness Hall,** seat.

Wrackleford, hamlet, Dorset, 3 miles NW. of Dorchester.

Wrafton, vil. with ry. sta., L. & SW. R., N. Devon, at mouth of river Taw, 3 miles NW. of Barnstaple; P.O.

Wragby.—small town and par., with ry. sta., G. N. R., Lincolnshire, 7 miles S. of Market Rasen and 11 NE. of Lincoln; 1580 ac., pop. 494; P.O., T.O. The chief feature of the town is its Gothic church, an edifice of considerable architectural beauty. There is an endowed school. The trade is agricultural.—**2. Wragby,** vil., S. div. West-Riding Yorkshire, 5 miles S. of Pontefract; in vicinity is **Wragby Park,** seat.

Wragholm, hamlet, Lincolnshire, 7 miles NE. of Louth.

Wramplingham, par., Norfolk, 3 miles N. of Wymondham; 856 ac., pop. 175. **W. Hall** is a seat.

Wrangaton, hamlet with ry. sta., G. W. R., S. Devon, 9 miles W. of Totnes.

Wrangbrook, hamlet, E. div. West-Riding Yorkshire, 7 miles SE. of Pontefract.

Wrangle, coast par. and vil., Lincolnshire—par., 6295 ac., pop. 1028; vil., 8 miles NE. of Boston; P.O.

Wrangthorn, eccl. dist., Leeds par. and bor., E. div. West-Riding Yorkshire; pop. 6001.

Wrantage, vil., Somerset, 7 miles E. of Taunton; P.O.

Wrath, Cape, headland, at NW. extremity of Sutherland; alt., 370 ft.; has a lighthouse 65 ft. high, with revolving light 400 ft. above high water and seen 27 miles. The cliffs in the neighbourhood are from 250 to 600 ft. high.

Wratting, Great, par., W. Suffolk, 2 miles NE. of Haverhill; 1348 ac., pop. 331.

Wratting, Little, par., W. Suffolk, adjacent to Great Wratting; 936 ac., pop. 164.

Wratting, West, par. and vil., Cambridgeshire, in SE. of co.—par., 3543 ac., pop. 465; vil., 7 miles SW. of Newmarket; P.O., T.O.; ½ m. SE. is **West Wratting Park.**

Wrawby, par. and vil., Lincolnshire—par., 3037 ac., pop. 703; vil., 1½ mile NE. of Brigg sta.; P.O.

Wraxall.—par., Dorset, 7 miles SE. of Beaminster; 968 ac., pop. 47.—**2. Wraxall,** par. and vil., Somerset—par., 4125 ac., pop. 864; vil., 6 miles W. of Bristol; P.O. **Wraxall House, Wraxall Lodge,** and other residences are in the par.

Wraxhall, hamlet, Somerset, 3 m. NW. of Castle Cary.

Wraxhall, North, par. and vil., Wilts—par., 2175 ac., pop. 383; vil., 7 miles W. of Chippenham; P.O.; in vicinity is **Wraxhall House,** seat.

Wraxhall, South, par. and vil., Wilts—par., 1694 ac., pop. 305; P.O.; 2½ m. N. of Bradford on Avon; P.O.

Wray, High, vil., N. Lancashire, on W. shore of Windermere, 2 miles NE. of Hawkshead; P.O., T.O.

Wray, Low, eccl. dist. and ham., Hawkshead par., N. Lancashire; pop. 62; contains **Wray Castle,** seat, on W. shore of Windermere, 2 miles NE. of Hawkshead.

Wray with Botton, par. and vil., N. Lancashire—par., 6526 ac., pop. 499; vil., 1 mile SE. of Hornby sta. and 10 miles NE. of Lancaster; P.O.

Wraysbury, ry. sta., L. & SW. R., Bucks; P.O., T.O. See WYRARDISBURY.

Wrayton, hamlet, N. Lancashire, 4 m. S. of Kirkby Lonsdale. See MELLING.

Wrea, or **Wray Green,** hamlet and seat with ry. sta., L. & Y. R., N. Lancashire, 2 miles W. of Kirkham; P.O., called **Wrea Green.** See RIBBY WITH WREA.

Wreak, river, Leicestershire; rises near Saltby, and flows 18 miles SW., past Melton Mowbray, to the Soar, 2½ m. SE. of Mountsorrel.

Wreaksbrigg, hamlet, E. div. West-Riding Yorkshire, 3 miles SW. of Ripley.

Wreath Bay, cove, on S. coast of Isle of Wight, 1 mile S. of Niton.

Wreay, par. and vil. with ry. sta., L. & NW. R., Cumberland—par., 1110 ac., pop. 152; vil., 5 miles SE. of Carlisle; P.O.

Wreckenton, hamlet, Durham, in N. of co., 3½ miles SE. of Gateshead; P.O., T.O.

Wrecklesham, or **Wreclesham,** eccl. dist. and vil., Farnham par., Surrey—dist., pop. 1003; vil., 1½ m. SW. of Farnham; P.O., T.O., called **Wreclesham;** hops are largely grown in the district.

Wreigh Burn, affl. of the Coquet, N. Northumberland.

Wreighill, par., Northumberland, 5 miles W. of Rothbury; 411 ac., pop. 4.

Wrekendike, Roman road, Durham, from South Shields to Binchester.

Wrekin, The, craggy hill, Shropshire, 2½ miles SW. of Wellington; alt., 1335 ft.; the summit commands an extensive prospect, and is occupied by ancient fortifications called Heaven's Gate and Hell's Gate Camps.

Wrelton, par. and vil., North-Riding Yorkshire—par., 1205 ac., pop. 182; vil., 2½ miles NW. of Pickering; P.O.

Wrenbury cum Frith, par. and vil. with ry. sta., L. & NW. R., Cheshire—2184 ac., pop. 491; vil., on river Weaver, 5 miles SW. of Nantwich; P.O.; in vicinity is **Wrenbury Hall,** seat.

Wreningham, par. and vil., Norfolk—par., 1542 ac., pop. 376; vil., 8 miles SW. of Norwich; P.O.

Wrentham, par. and vil., E. Suffolk—par., 2334 ac., pop. 1019; vil., 8 miles SW. of Lowestoft; P.O., T.O.; has a lecture hall and reading-room, several schools, and an ancient church with lofty beacon tower. **Wrentham Hall,** seat, is in vicinity.

Wrenthorpe, eccl. dist., Wakefield par., S. div. West-Riding Yorkshire, on NE. side of Wakefield; pop. 2269; P.O. See STANLEY WITH WRENTHORPE.

Wrentnall House, seat, Shropshire, 7 miles NW. of Church Stretton.

Wressell, par. and vil. with ry. sta. (**Wressle**), N. E. R., E. R. Yorkshire—par. 3981 ac., pop. 275; vil., on river Derwent; 8 miles E. of Selby; in vicinity is **Wressell Castle,** belonging to the Percies, Earls of Northumberland, and built in the time of Richard II., and dismantled by the Parliamentarians in 1650; the ruin is very picturesque, and one of the towers commands an extensive view.

Wrest Park, seat of Earl Cowper, Bedfordshire, 4 miles SW. of Shefford.

Wrestlingworth, par. and vil., Bedfordshire, in E. of co. —par., 1700 ac., pop. 456; vil., 2¾ miles SE. of Potton sta. and 5 miles NE. of Biggleswade; P.O.

Wretchwick, hamlet, Oxfordshire, in NE. of co., 1 mile SE. of Bicester.

Wretham, East and **West,** 2 adjoining pars. with ry. sta. (**Wretham and Hockham**), G. E. R., Norfolk, 6 miles NE. of Thetford; P.O., T.O.—E. W., 2800 ac., pop. 180;

W. W., 3688 ac., pop. 145; in vicinity is **Wretham Hall,** seat.

Wretton, par., Norfolk, 6 miles SE. of Downham Market; 1031 ac., pop. 318.

Wrexham, parl. (contributory to Denbigh District of Boroughs) and mun. bor. and par. (**W. Regis**) in SE. of Denbighshire, with ry. stas., G. W. R., and G. C. R. stas. (**Exchange** and **Central**), also Cam. R. to the Central sta., on river Clywedog, 12 m. SW. of Chester and 201¾ miles NW. of London by rail—mun. bor. and par., 1305 ac., pop. 14,966; parl. bor., pop. 16,910. Market days, *Thursday* and *Saturday*. Wrexham was long an important town on the Welsh border. It was known to the Saxons as Wrightesham. The parish church of St. Giles, built about 1470, is one of the finest in North Wales, and is known as "one of the seven wonders of Wales." The town is situated at the junction of the Shrewsbury, Welshpool, Oswestry, and Chester roads, in a district containing coal, lead, and iron mines. It has large breweries, tanneries, &c. Wrexham was incorporated in 1857. It is one of the Denbigh Boroughs, which return 1 member to Parliament.

Wribbenhall, par., Worcestershire, on river Severn, close to Bewdley sta., and forming an E. suburb of Bewdley; 2395 ac., pop. 1279; P.O.; contains several fine residences.

Wrightington, par. and vil., N. Lancashire—par., 3917 ac., pop. 1869; vil., 5 miles NW. of Wigan; P.O.; in vicinity is **Wrightington Hall,** seat.

Wrinehill. See CHECKLEY CUM WRINEHILL.

Wringcliffe Bay, on N. coast of Devon, near Lynmouth.

Wrington, par. and vil. with ry. sta., G. W. R., Somerset—par., 5913 ac., pop. 1552; vil., 4¼ miles SE. of Yatton sta. and 6½ NE. of Axbridge; P.O., T.O. Wrington is situated on a hill slope, and has a reading-room and library. It was formerly a market town. The authoress Mrs. Hannah More resided here from 1786 to 1828. **Wrington Lodge** and numerous other residences are in the parish.

Wrinstead House, seat, Kent, near Sittingbourne.

Writhlington, par. and vil., Somerset, 1 mile NE. of Radstock; 784 ac., pop. 496; P.O.

Writtle, par. and vil., Essex—par. (containing Highwood), 8623 ac., pop. 2718; vil., 2 miles W. of Chelmsford; P.O., T.O.; has several endowed schools.

Wrockwardine, par. and vil., 2 miles W. of Wellington, Shropshire; par., 4583 ac., pop. 1139; P.O.

Wrockwardine Wood, par., Shropshire, 3½ m. E. of Wellington and within the urb. dist. of Oakengates; 914 ac., pop. 4922; P.O.; has glass-making, and forges and workshops for the manufacture of bar-iron.

Wroot, par. and vil., Lincolnshire—par., 3386 ac., pop. 356; vil., 5 miles W. of Epworth; P.O., T.O.

Wrotham, urb. dist., town, and par., with ry. sta. (**Wrotham and Borough Green**), SE. & C. R., Kent, 6 miles NE. of Sevenoaks; urb. dist. and par., 8883 ac., pop. 3571; P.O., T.O., and P.O., T.O., at **W. Heath.** Wrotham stands at the foot of the chalk hills, and is a very ancient place, known at Domesday as *Broteham*, and possessing relics of an old palace of the archbishops of Canterbury. The church is Early English, and was restored in 1843. The highroad from London to Tonbridge passes through Wrotham. Some fine residences are in vicinity.

Wrothamhill, seat; 1 m. N. of Wrotham and 7 m. NE. of Sevenoaks, Kent.

Wrotham Park, seat of Earl of Strafford, Middlesex, 1½ mile N. of Barnet.

Wrottesley, par., Staffordshire, 4 miles NW. of Wolverhampton; 6775 ac., pop. 1122; has extensive vestiges of an ancient city, and gives title to Lord Wrottesley, whose seat, **Wrottesley Park,** is here.

Wroughton, par. and vil., Wilts—par., 7115 ac., pop. 2448; vil., 3 miles SW. of Swindon; P.O., T.O.; has church of 11th century, and an endowed school. **Wroughton House,** seat, is in vicinity.

Wroxall, par. and vil. with ry. sta., I. o. W. R., in SE. of Isle of Wight, 2½ mile N. of Ventnor; 1661 ac., pop. 775; P.O., T.O.

Wroxeter, par. and vil., Shropshire—par., 5953 ac., pop. 566; vil., 6 miles SE. of Shrewsbury; P.O.; the par. has extensive remains of the Roman station *Uriconium*, or *Viroconium*, the walls of which enclosed a rough oval 1380 yds. from N. to S., and 1000 from E. to W., and has yielded many Roman antiquities.

Wroxhall, par., in co. and 6 miles NW. of Warwick; 1651 ac., pop. 159. **Wroxhall Abbey,** once the seat of the Wren family, stands on the site of a Benedictine nunnery founded in the reign of Stephen.

Wroxham, par. and vil. with ry. sta., G. E. R., Norfolk—par., 1538 ac., pop. 626; vil., 7 miles NE. of Norwich; P.O., T.O., and P.O. at **Lower Wroxham,** 1 mile from vil.; **Wroxham Broad** is a fine sheet of water. **Wroxham Hall** and **Wroxham House** are seats.

Wroxton, par. and vil., Oxfordshire, in N. of co.—par., 2543 ac., pop. 562; vil., 3 miles NW. of Banbury; P.O., T.O.; **Wroxton Abbey,** seat, occupies the site and contains portions of an ancient priory founded in the time of Henry III.

Wryde, ry. sta., M. & G. N. Jt. R., Cambridgeshire, in N. of co., 4½ miles W. of Murrow sta. and 11½ NE. of Peterborough.

Wrydecroft, ham., 3½ m. NE. Thorney, Cambridge; P.O.

Wrynose Gap, mountain pass, on border of Cumberland, Westmorland, and Lancashire, at sources of river Duddon, and close to the Three Shire Stone; alt., 1270 ft.

Wrythe, The, hamlet, Surrey, in N. vicinity of Carshalton sta. and 2½ m. W. of Croydon; P.O.

Wyaston, par., Derbyshire; P.O. See EDLASTON AND WYASTON.

Wyberton, par. and vil., Lincolnshire—par., 3797 ac., pop. 627; vil., 2 miles S. of Boston; P.O.

Wyboston, hamlet, Bedfordshire, in NE. of co., 3 miles SW. of St. Neots; P.O.

Wybunbury, par. and vil., Cheshire—par., 850 ac., pop. 516; vil., 3 miles S. of Crewe; P.O., T.O.

Wych. See also WICK.

Wych, High, par. and vil., Herts, in E. of co.—3961 ac., pop. 761; vil., 1 mile SW. of Sawbridgeworth.

Wych Cross, pl., 5 m. SE. of East Grinstead, Sussex.

Wychbold, hamlet, 2½ miles NE. of Droitwich, Worcestershire; P.O., T.O.; **Wychbold Hall,** seat, is in vicinity.

Wych Street, ham., 2 m. W. of Woking, W. Surrey; P.O.

Wyche, Lower and **Upper,** 2 hams., about 2 m. SW. of Great Malvern, Worcestershire.

Wychling, par., Kent, 5½ miles S. of Sittingbourne; 1111 ac., pop. 104.

Wychough, par., Cheshire, 1 m. S. of Malpas; 332 ac., pop. 16.

Wychwood, par., Oxfordshire, in W. of co., 4 miles NW. of Witney; 3782 ac., pop. 189. **Wychwood Forest** (3709 ac.) was a wild tract of wood and coppice, but is now disafforested and enclosed.

Wyck, ham., 2½ m. E. of Alton, Hants.

Wyck Hill, seat, 2 m. SSE. of Stow-on-the-Wold, Gloucestershire.

Wyck Rissington, par., Gloucestershire; 1267 ac., pop. 206; vil., 1½ m. NE. of Bourton on the Water.

Wycliffe with Thorpe, par., North-Riding Yorkshire, on river Tees, 5 miles E. of Barnard Castle; 2523 ac., pop. 131; was the birthplace of John de Wycliffe (1324–87), the reformer, whose family settled here at the Norman Conquest. The church (restored 1850) contains monuments of the family, and in the rectory is a fine old portrait of Wycliffe. **Wycliffe Hall** is a seat in the parish.

Wycombe, Chepping, mun. bor. and market town with ry. sta. (**High Wycombe**), G. W. and G. C. Jt. R., Bucks, in S. of co., on river Wye, 10 miles NW. of Maidenhead and 34 NW. of London by rail; mun. bor., 687 ac., pop. 15,542; P.O., T.O. Market day, *Friday*. The leading industry is chairmaking. Wycombe has numerous traces of British and Roman occupation, and in the Middle Ages it had several religious establishments, which were destroyed at the Reformation. The parish church of All Saints dates from the 13th century. **Wycombe Abbey** is the seat of Lord Carrington. Wycombe was governed by a mayor in the reign of Henry III., and incorporated in that of Henry VI. It returned 2 members to Parliament from Edward I. until 1867, and 1 member from 1867 until 1885.

Wycombe, Chepping, Rural, par., adjacent to above par.; 4855 ac., pop. 2279.

Wycombe, High, par., Bucks, coextensive with Chepping Wycombe mun. bor.

Wycombe, West, par. and vil. with ry. sta., G. W. and G. C. Jt. R., Bucks—par., 6453 ac., pop. 2786; vil., 2½ miles NW. of Wycombe; P.O., T.O. The church was rebuilt in 1763, and is a handsome edifice in the Grecian style. Chairmaking is the principal industry. **W. Park** is a seat.

Wycombe (or **Southern**) **Division,** parl. div. of Bucks; pop. 76,245.

Wycombe Marsh, pl., 2 miles from Wycombe, Bucks; P.O.

Wycombe and Chadwell, par., N. Leicestershire, 3½ m. NE. of Melton Mowbray; 781 ac., pop. 93.
Wydale House, seat, near Sherburn sta., E. div. West-Riding Yorkshire.
Wydcombe, seat, Isle of Wight, 1½ m. N. of Niton.
Wyddial, par., Herts, in NE. of co., 1½ mile NE. of Buntingford; 1542 ac., pop. 260; contains **Wyddial Hall,** seat.
Wye.—affluent of river Thames, Bucks; rises in NW. vicinity of West Wycombe, and flows 9 miles SE. past Wycombe and Londwater to the Thames near Hedser.—**2. Wye,** river, Derbyshire; rises near the Cheshire border, and flows 20 miles E., past Buxton, Wormhill, Ashford, and Bakewell, to the Derwent at Rowsley.—**3. Wye,** or **Gwy,** river, Wales and West Midlands of England; rises on Plinlimmon, in NW. of Montgomeryshire, flows SE. past Rhayader in Radnorshire, Builth and Hay in Brecknockshire, Hereford, Holm Lacy, and Ross in Herefordshire, Monmouth, Tintern, and Chepstow in Monmouthshire, and falls into the Severn 2½ miles S. of Chepstow; is 130 miles long; is navigable for large vessels to Chepstow, and for barges to Hay.—**4. Wye,** small market town and par. with ry. sta., SE. & C. R., Kent, 4 miles NE. of Ashford Junction and 10 SW. of Canterbury; 7348 ac., pop. 1312; P.O., T.O. Market day, *Thursday.* The town is situated close to the river Stour, which is crossed here by a handsome bridge of 5 arches. The church is a large and handsome building, and was rebuilt by Archbishop Kempe, a native of Wye, in the time of Henry VI. Here is the South Eastern Agricultural College. The college founded here in 1447 is now a grammar school and charity school for boys and girls. The manor of Wye was a very important one, and had jurisdiction over a wide extent of the county. Several fine residences and places of interest are in the vicinity of the town.
Wyersdale. See WYRESDALE.
Wyeston. See WISETON.
Wyfordby with Brentingly.—par., Leicestershire, 2 miles E. of Melton Mowbray; 1389 ac., pop. 115; P.O.
Wyham cum Cadeby, par., Lincolnshire, 7 miles NW. of Louth; 1498 ac., pop. 112.
Wyke.—2 miles SW. of Weymouth, Dorset. See WYKE REGIS.—**2. Wyke,** eccl. dist., Ash and Wanborough pars., Surrey, 1½ mile NW. of Guildford; pop. 844.—**3. Wyke,** ry. sta., L. & Y. R., N. div. W. R. Yorkshire, 4 miles SW. of Bradford; P.O., T.O.
Wyke Champflower, hamlet, Somerset, 1½ mile SW. of Bruton.
Wyke Farm, pl., 2½ m. SW. of Sherborne, Dorset; was once the country seat of the Abbots of Sherborne; has a fine mediæval barn.
Wyke House, seat, 1 m. NE. of Trowbridge, Wilts.
Wyke Regis, par. and vil., Dorset, in S. of co.—par., 1155 ac., pop. 1910; vil., on an eminence 2 miles SW. of Weymouth; P.O., T.O.; the church (15th century) is the mother church of Weymouth. Here are torpedo works.
Wykeham.—Hants. See WICKHAM.—**2. Wykeham,** par. and vil., with ry. sta., N. E. R., N. R. Yorkshire—par., 8199 ac., pop. 435; vil., 6 miles SW. of Scarborough; P.O. **Wykeham Abbey,** seat of Viscount Downe, occupies the site of a priory founded in 1153.
Wykeham House, seat, co. Carlow, 1 m. N. of Bagenalstown.
Wykeham, East, par., Lincolnshire, 7 miles W. of Louth; 534 ac., pop. 36.
Wykehurst, seat, 3 m. W. of Cuckfield, Sussex.
Wyken, par., Warwickshire, 3 miles NE. of Coventry; 1343 ac., pop. 124.
Wykin, hamlet, Leicestershire, 2½ miles NW. of Hinckley.
Wylam, par. and vil., with ry. stas., N. E. R., Northumberland—par., 972 ac., pop. 1037; vil., on river Tyne, 8½ miles W. of Newcastle; P.O., T.O., and P.O. at West Wylam Colliery; has coal mining and stone quarrying. George Stephenson (1781-1848), the engineer, was a native. In vicinity is **Wylam House,** seat.
Wyld Court, seat, adjoining Hawkchurch, SE. Devon.
Wylde Green, hamlet, with ry. sta., L. & NW. R., 1 mile S. of Sutton Coldfield, Warwickshire; P.O., T.O.
Wylfa Head, prom., Carnarvonshire, 2½ m. S. of Abersoch.
Wyllin, Glen, Isle of Man, near Kirkmichael vil.; is traversed by a stream.
Wylye, or **Wily,** par. and vil. with ry. sta., G. W. R., Wilts—par., 2314 ac., pop. 411; vil., on river Wiley, 10 miles NW. of Salisbury; P.O., T.O.; large ancient entrenchments are in vicinity.
Wymering, locality, with ry. sta. at Cosham, Hants, at NE. side of Portsmouth Harbour, 4 miles N. of Portsmouth. The church is ancient, and was restored in 1842.
Wymeswold, par. and vil., Leicestershire—par., 3374 ac., pop. 770; vil., 4½ miles NE. of Loughborough; P.O.
Wyming Brook, 5 m. W. of Sheffield, SW. Yorkshire, with many small falls connecting the Rivelin reservoirs.
Wymington, par. and vil., on NW. border of Bedfordshire, 3 m. S. of Higham Ferrers; 1760 ac., pop. 509.
Wymondham.—par. and town, with ry. sta., G. E. R., Norfolk, 10 miles SW. of Norwich and 113½ NE. of London by rail; 10,950 ac., pop. 4733; P.O., T.O. Wymondham is an ancient place, and had its origin in a priory founded here in 1107. The town stands on elevated ground, is irregularly built, and presents an antique appearance. The church comprises part of the priory, and has been altered and reconstructed. An interesting old market cross was replaced in 1863. There is a free grammar school. The industries of Wymondham include brewing and brush making. There are numerous seats in the neighbourhood.—**2. Wymondham,** par. and vil., with ry. sta. (**Edmondthorpe and Wymondham**), M. & G. N. Jt. R., Leicestershire—par., 2928 ac., pop. 620; vil., 6 miles E. of Melton Mowbray; P.O., T.O.; the church is ancient, and was restored in 1864; there is an endowed grammar school.
Wymondley, Great, par. and vil., Herts, in N. of co.—par., 1491 ac., pop. 279; vil., 1½ mile SE. of Hitchin; P.O., called **Much Wymondley.**
Wymondley, Little, par. and vil., Herts—par., 1007 ac., pop. 337; P.O.; vil., ½ mile S. of Great Wymondley; P.O.; in vicinity is **Wymondley House,** seat; P.O.
Wynanton Chapel, old chapel, on E. side of Loo Pool, Cornwall, 2 miles S. of Helston.
Wynch Bridge, bridge across the river Tees, Durham, near Middleton in Teesdale. See WINCH BRIDGE.
Wyndcliff, The, hill, Gloucestershire, in SW. of co., overhanging the Wye, 3 miles NW. of Chepstow; alt., 970 ft.; the view from its summit commands 9 counties, and is one of the finest in England.
Wynford Eagle, par., Dorset, 7 miles NW. of Dorchester; 1788 ac., pop. 126; **Wynford Park** is a seat.
Wynnstay, seat of the Wynn family, in SE. of Denbighshire, 4 miles N. of Chirk; the mansion (rebuilt in 1861) occupies the site of the ancient residence of Madoc of Grufwydd, founder of Valle Crucis Abbey.
Wynyard, ry. sta., N. E. R., Durham, 6 m. N. of Stockton; **Wynard Park,** seat of the Marquis of Londonderry, is 2 miles SE. of the sta.; the mansion is a magnificent edifice in the Grecian style, and has a large statue gallery. An obelisk in the park commemorates Wellington's visit in 1827.
Wynyards Gap, N. Dorset, a noted view point, 3½ m. SE. of Crewkerne.
Wyrardisbury, par. and vil. with ry. sta. (**Wraysbury**), L. & SW. R., Bucks, in SE. of co.; par., 1679 ac., pop. 779; vil., on river Thames, 2½ miles NW. of Staines and 4 SE. of Windsor; P.O., T.O., called **Wraysbury;** has 2 papermills.
Wyre, river, N. Lancashire; rises at Wolf Fell Crag, and flows 28 miles SW. past Garstang and Poulton le Fylde to the Irish Sea at Fleetwood. On NE. elbow of North Wharf Bank is an occulting light (Wyre River), 30 ft. above high water and seen 10 miles.
Wyre Dock, with ry. sta., L. & Y. & L. & NW. Jt. R., N. Lancashire, at Fleetwood; this dock is the property of the L. & Y. Ry. Co., is 1000 ft. long by 400 ft. wide, and has an area of 9½ acres. Connected with the dock is a timber pond. The dock and quay are supplied with the latest and most efficient appliances in the way of cranes, &c. There is steamer connection with Belfast, Londonderry, &c.
Wyre Forest, ry. sta., G. W. R., Worcestershire, on NW. border of co., 3 miles NW. of Bewdley. Wyre Forest (the remains of an ancient forest) forms the southern portion of the Severn Valley coalfield, which stretches from vicinity of Worcester to Newport in Shropshire.
Wyre Piddle, par., Worcestershire, on river Avon, adjacent to Pershore; 381 ac., pop. 233; P.O.; has an old church, restored in 1845.
Wyresdale (or **Wyersdale**), **Nether,** par., N. Lancashire, on river Wyre, 4 miles NE. of Garstang; 4243 ac., pop. 454; contains Scorton vil., and **Wyresdale Park,** seat.
Wyresdale (or **Wyersdale**), **Over,** par., N. Lancashire, on river Wyre, 7 m. SE. of Lancaster; 17,346 ac., pop. 464; has an endowed school.
Wyreside Hall, seat, Lancashire, 4 m. E. of Cockerham.

Wyrley, Great, par. and vil. (ry. sta., **Wyrley and Church Bridge,** L. & NW. R.), Staffordshire—par., 1648 ac., pop. 1687; vil., 2 miles S. of Cannock and 7 N. of Walsall; P.O.; has ironstone mines.

Wyrley, Little, hamlet, Staffordshire, 2 miles SE. of Great Wyrley; in vicinity is **Wyrley Grove,** seat.

Wysall, par. and vil., in co. and 9 miles SE. of Nottingham; par., 1554 ac., pop. 188; P.O.

Wyseby, seat, Dumfriesshire, on Kirtle Water, 1½ mile SE. of Kirtlebridge sta.

Wyson, ham., Herefordshire, 4 miles W. of Tenbury.

Wytche, hamlet, Lincolnshire, 3 miles S. of Alford.

Wythall, or **Withall,** eccl. dist., Solihull par., Warwickshire, and Alvechurch and Kings Norton pars., Worcestershire, 3½ miles SE. of Kings Norton sta. and 7 S. of Birmingham; pop. 1209; P.O.

Wythall Walford, seat, Herefordsh, 3½ m. SW. of Ross.

Wytham, or **Witham.**—par. and vil., Berks, in N. of co.—par., 1992 ac., pop. 230; vil., 2½ miles NW. of Oxford; P.O. **Wytham Abbey** is the seat of the Earl of Abingdon. On **Wytham Hill,** in former times, stood a Saxon castle. —**2. Wytham.** See also WITHAM.

Wythburn; P.O. See CASTLERIGG ST. JOHNS.

Wytheford, Great, pl., Shropshire, 6 m. NE. of Shrewsbury.

Wythenshawe, seat, Cheshire, 3 m. ENE. of Altrincham.

Wythop, par., Cumberland, on Bassenthwaite Water, 5 miles SE. of Cockermouth; 3353 ac., pop. 109.

Wyton.—par., East-Riding Yorkshire, 5 miles NE. of Hull; par., 792 ac., pop. 64; contains **Wyton Hall,** seat.—**2. Wyton,** par., in co. and 2 miles S. of Huntingdon; 1470 ac., pop. 143.

Wyvenhoe, ry. sta., G. E. R., Essex, 4 miles SE. of Colchester; in vicinity are **Wyvenhoe Hall** and **Wyvenhoe Park,** seats. See WIVENHOE.

Wyverstone, par. and vil., E. Suffolk, 6 miles N. of Stowmarket; 1558 ac., pop. 238; P.O.

Wyville with Hungerton, par., Lincolnshire, 5 miles SW. of Grantham; 1635 ac., pop. 112.

Y

Y* Bhraoin Loch, 12 m. SE. of Dundonnell, NW. Ross and Cromarty.

Y Drosgl (Hump).—mountain, Carnarvonshire, 4 miles S. of Aber; alt., 2483 ft.; commands an extensive view.—**2. Y Drosgl,** mountain, Carnarvonshire, 2½ miles SE. of Llanfairfechan; alt., 2036 ft.

Y Figle Fawr, rocky knoll, NE. of Barmouth Junction ry. sta., commanding fine views of the Barmouth estuary, W. Merionethshire.

Y Foel Ddu, rounded summit, 3½ m. ENE. of Llanbedr, W. Merionethshire; alt., 1551 ft.

Y Foel Fras (The Big Bare Hill), Carnarvonshire, 4 miles SE. of Aber; alt., 3091 ft.

Y Foel Perfedd, height, Carnarvonshire, 5 miles SE. of Llanberis sta., and near Penygwryd inn; is a "cub" of Glyder-fawr.

Y Fron Fawr, hill, commanding fine views, 3 m. N. of Llangollen, Denbighshire.

Y Fron Heulog, seat, ½ m. SW. of Llandderfel, N. Merionethshire.

Y Garn (Heap of Stones), mountain, Carnarvonshire, 3 miles E. of Llanberis sta. and 1½ mile NW. of Glyder-fawr; alt., 3104 ft.

Y Garnedd Goch (Red Cairn), mountain, Carnarvonshire, 5 miles W. of Beddgelert and 6½ miles SW. of Snowdon; alt., 2301 ft.

Y Glyder-Fawr. See GLYDER-FAWR.

Y Mwd, woody top-flattened mound, Aber, Carnarvonshire; is said to have been the site of a castle in which Llewelyn received the summons of Edward I. to surrender Wales.

Y Ro, Carnarvonshire. See ROE-WEN.

Y Tryfan (The Three-Headed Peak), Carnarvonshire, 5 miles SE. of Bethesda and 1½ mile NE. of Glyder-fawr; alt., 3010 ft.; is a pyramid of rock rising 2000 ft. above the upper Llugwy valley, and perhaps the most remarkable mountain in Wales.

Y Vanner, or CYMMER ABBEY: which see.

Y Waen-oer (The cold mountain flat), precipice, between Glyder-fawr and Glyder-fach, Carnarvonshire.

Y Wyddfa, the central and highest peak of Snowdon, Carnarvonshire; alt., 3560 ft.

Yaddlethorpe, vil., Lincolnshire, 8 miles W. of Brigg.

Yafforth, par., North-Riding Yorkshire, 1½ m. W. of Northallerton; 1327 ac., pop. 165.

Yair House, seat, Selkirkshire, on river Tweed, 5 miles NW. of Selkirk.

Yalding, par. and vil. with ry. sta., SE. & C. R., Kent, at the confluence of the Beult and the Medway, 6½ miles SW. of Maidstone; 6358 ac., pop. 2528; P.O., T.O.; was once a market town, and was frequently desolated by the plague; hops and fruit are largely grown, and there is navigation by barges on the Medway.

Yantlet, island and creek, in river Thames, 3 miles WNW. of Sheerness, Kent, near the London Stone, which marks the limits of the Thames Conservators.

Yanwath and Eamont Bridge, par. and 2 vils., Westmorland, on river Eamont, 1½ mile S. of Penrith; 1299 ac., pop. 334; P.O., called **Yanwath;** P.O., T.O., at **Eamont Bridge; Yanwath Hall,** now a farmhouse, was a residence of the Threlkelds.

Yanworth, or **Enworth,** par., Gloucestershire, 8½ miles NE. of Cirencester; par., 1263 ac., pop. 104; P.O.

Yapham cum Meltonby, par., East-Riding Yorkshire, 2½ miles NW. of Pocklington; 1888 ac., pop. 203.

Yapton, par. and vil., Sussex, 4 miles SW. of Arundel; 1791 ac., pop. 738; P.O., T.O.

Yar, or **Yare.**—stream, Isle of Wight; rises near Freshwater Bay, and flows 3 miles N. to the Solent at Yarmouth.—**2. Yar,** stream, Isle of Wight; rises in S. of island, and flows NE. to Bembridge.—**3. Yar,** Norfolk. See YARE.

Yar Tor, Dartmoor, Devon, 1½ mile NE. of Dartmeet Bridge; on it are the remains of a British village, including a well-preserved kistvaen.

Yarborough, hamlet, Somerset, 4½ m. NW. of Axbridge.

Yarborough Camp, ancient camp, Lincolnshire, 7 miles NE. of Brigg; is situated on a hill commanding a fine view of the Wolds.

Yarborough Column (to the memory of the Earl of Yarborough, died 1847), on Bembridge Down, Isle of Wight, 1 m. NW. of Culver Cliff.

Yarbridge, vil., Isle of Wight, on the Yar, near Brading, and 4 miles S. of Ryde; is a resort of anglers.

Yarburgh, par. and vil., Lincolnshire, 4 miles NE. of Louth; 1330 ac., pop. 170; P.O., called **Yarborough.**

Yarcombe, par. and vil., Devon, 7 miles NE. of Honiton and 5 W. of Chard; 5238 ac., pop. 578; P.O., T.O.; **Yarcombe Manor** is a seat.

Yard.—hamlet, Somerset, near Watchet.—**2. Yard,** vil., Anglesey, 3 miles NW. of Newborough.

Yardiston. See EARDISTON.

Yardley.—par., Herts. See ARDELEY.—**2. Yardley,** par., Worcestershire, 4 miles E. of Birmingham; 7590 ac., pop. 33,946; P.O.

Yardley Goblon, par. and vil., Northamptonshire, 3½ miles NW. of Stony Stratford; par., 1080 ac., pop. 485; P.O.; near vil. is **Yardley House,** seat.

Yardley Hastings, par. and vil., Northamptonshire, 3 m. S. of Castle Ashby sta. and 8 SE. of Northampton; 4190 ac., pop. 958; P.O., T.O.

Yardley Wood, eccl. dist., Yardley and Kings Norton pars., Worcestersh., 4 m. SE. of Birmingham; pop. 1229.

Yare, or **Yar.**—river, Norfolk; rises near Shipdham, and flows 50 miles E., past Norwich, to the sea at Yarmouth; its principal affluents are the Wensum, Waveney, and Bure; in the vicinity of Yarmouth, between the influx of the Waveney and that of the Bure, it expands into Breydon Water.—**2. Yare,** Isle of Wight. See YAR.

Yarehouse, loch, Caithness-shire, 5½ m. SSW. of Wick.

Yarington, Oxfordshire. See YARNTON.

Yarkhill, par. and vil., Herefordshire, 1 mile NE. of Stoke Edith sta., and 7 miles NW. of Ledbury; 2302 ac., pop. 449; P.O.

Yarlet, par., in co. and 4½ miles N. of Stafford; 400 ac., pop. 82; P.O., T.O.

Yarlington, par., vil., and seat, Somerset, 3 miles W. of

* *Y* (*Yr* before a vowel), in Welsh, signifies "the."

Wincanton; 1204 ac., pop. 181; P.O.; has remains of an ancient camp.

Yarm, market town and par. with ry. sta., N. E. R., N. R. Yorkshire, on river Tees, 4 miles SW. of Stockton; 1199 ac., pop. 1597; P.O., T.O. Market day, *Thursday.* Yarm had a black priory of 13th century, on the site of which is a modern mansion called the Fryerage. The trade of the place has declined on account of its proximity to Stockton. It exports agricultural produce, and shares with Stockton in the salmon fishing in the Tees. Fairs are held in April, August, and October.

Yarmouth, seaport and par. with ry. sta., I. o. W. C. R., Isle of Wight, at mouth of river Yar, 10 miles W. of Newport; 58 ac., pop. 948; P.O., T.O. Yarmouth was anciently called *Eremuth*, and was once a place of some importance, being much frequented as a port of communication with the mainland. It suffered severely from the French in 1277 and 1524, and in 1539 was protected by a castle, now a semicircular battery, armed with four guns. Yarmouth was early made a chartered incorporation, and it sent 2 members to Parliament from the time of Elizabeth till 1832. The trade of the place consists in the importation of cattle, coals, slate, and iron. A pier, with 3 landing-stages, 700 ft. long, was opened in 1876.

Yarmouth, Great, parl. and co. bor., par., seaport, fishing town, and watering-place, with ry. stas., G. E. R. (**South Town, Vauxhall**), M. & G. N. Jt. R. (**Beach**), Norfolk, at mouth of river Yare, at influx of river Bure, 19 miles E. of Norwich and 121 miles NE. of London by rail—parl. and co. bor. (containing also Gorleston and Runham Vauxhall pars.), 3568 ac., pop. 51,316; par., 1375 ac., pop. 35,371. Market days, *Wednesday* and *Saturday.* Yarmouth is the chief seat of the English herring fishery. This industry alone employs several thousand people. The deep-sea fishing is also actively prosecuted, and the produce is forwarded daily to London by railway. The harbour, in the Yare, admits vessels of 900 tons. The quays stretch along the river upwards of a mile. The exports are agricultural produce, malt, herrings, and other fish. (For shipping statistics, see APPENDIX.) Shipbuilding is carried on. Yarmouth has recently risen into considerable importance as a watering-place. "The Rows" are a quaint feature of the town, and consist of 145 narrow streets all built at right angles to the sea. The sea-frontage has a fine esplanade, with two piers and beach gardens; there is a revolving tower. The chief architectural feature of the town is the church of St. Nicholas (13th century) with the widest nave of any church in the kingdom. The Nelson monument is an elegant column 144 ft. high. Has coastguard and lifeboat station. On the sandhills to the N. of the town are extensive golf links. On the south pier head are two fixed lights, each visible 5 miles; on the north is an occulting light. Yarmouth appears first on record in 1081; was long a mere fishing village; was fortified in the time of Henry III. and subsequent sovereigns; was occupied by the Parliamentarians in the Civil War, and its fortifications demolished; and was a naval station during the great war with France. It received borough rights of its own from King John. Great Yarmouth, which returned 2 members to Parliament from Edward II. until 1667, was revived as a parl. bor., with 1 member, in 1885; its parl. limits include the whole of the mun. bor. (with Gorleston) and part of the parish of Runham. The parliamentary constituency contains 8624 electors.

Yarmouth, Little, Suffolk. See SOUTHTOWN.

Yarmouth Roads, between the coast at Yarmouth and a line of outer sandbanks, afford, in from 15 to 18 fathoms, the only secure anchorage between the Humber and the Thames.

Yarnbury Castle, ancient camp, on eminence in Salisbury Plain, Wilts, 7 miles NW. of Wilton; occupies 28 ac., is 1716 yards in circuit, has 6 entrances, and a rampart 52 ft. high. A fair is held here in October.

Yarnfield, hamlet, Somerset, 6½ miles S. of Frome.

Yarnscombe, par. and vil., Devon, 8 miles S. of Barnstaple; 3470 ac., pop. 279.

Yarnton, par. and vil. with ry. sta. (**Yarnton Junction**), G. W. R. and L. & NW. R., in co. and 4 miles NW. of Oxford; 1493 ac., pop. 280; in the churchyard is a curious Early English cross.

Yarpole, par. and vil., Herefordshire, 5 miles NW. of Leominster; 2534 ac., pop. 479; P.O.

Yarrow.—stream, Lancashire; rises near Coppull, and flows into the Douglas 8 miles SW. of Preston.—**2. Yarrow,** reservoir, Liverpool Corporation water works; top water area, 65 ac.; holding capacity, 839,200,000 gallons.

Yarrow, par., Selkirkshire, on Yarrow Water; 48,851 ac., pop. 500; P.O., T.O.; the church is 9 m. W. of Selkirk.

Yarrow Water, Selkirkshire; rises on borders of Dumfriesshire, flows through Loch of the Lowes and St. Mary's Loch, 14½ miles NE. to Ettrick Water, 2 miles SW. of Selkirk; is an excellent trouting stream, and is celebrated for the beauty of its scenery and its place in Scottish song and legend.

Yarrowfeus, hamlet, Selkirkshire, on Yarrow Water, 2 miles SW. of Yarrow church.

Yarrowford, hamlet, Selkirkshire, on Yarrow Water, 5 miles NW. of Selkirk; P.O., T.O.

Yarrows, Loch of, Caithness-shire, 5 miles SW. of Wick; at the S. end of the loch is a cairn known as Cairn Reian, or "seat of the king."

Yarty, river, S. Devon, trib. of the Axe; 1½ m. SW. of Axminster.

Yarum, Yorkshire. See YARM.

Yarwell, par., Northamptonshire, on river Nen, 1½ mile W. of Wansford sta. and 6½ miles NE. of Oundle; 1210 ac., pop. 250; P.O.

Yasor, Herefordshire. See YAZOR.

Yate, par. and vil. with ry. sta. (**Yate Junction**), G. W. & M. Jt. R., Gloucestershire, 1 m. W. of Chipping Sodbury and 10 m. NE. of Bristol; par., 4081 ac., pop. 127[illegible]; P.O., T.O., and P.O. at **Yate Common,** 1 m. distant; near vil. is **Yate House,** seat.

Yate and Pickup Bank, par., NE. Lancashire, 4 miles SE. of Blackburn; 852 ac., pop. 603.

Yateley, par. and vil., Hants—par., 3222 ac., pop. 1390; vil., near NE. border of co., 4½ m. NW. of Farnborough and 1 m. SW. of Sandhurst; P.O., T.O. **Yateley Hall** is a seat.

Yatesbury, par., Wilts, 4½ miles E. of Calne; 1674 ac., pop. 129; P.O., T.O.

Yattendon, par. and vil., Berks, 12 m. NW. of Reading; 1400 ac., pop. 274; P.O., T.O.; near vil. is **Yattendon House,** seat.

Yatton, par., Herefordshire, 4 miles NE. of Ross; 1452 ac., pop. 174; contains **Yatton House,** seat.—**2. Yatton,** par. and vil. with ry. sta., G. W. R., Somerset, 7 miles N. of Axbridge and 12 miles SW. of Bristol; 5602 ac., pop. 1967; P.O., T.O.

Yatton Keynell, par., Wilts, 4 miles NW. of Chippenham; 1759 ac., pop. 521; P.O., T.O.

Yaverland, par and vil., Isle of Wight, on Sandown Bay, 1½ mile NE. of Sandown and 1 SE. of Brading; 823 ac., pop. 131; near the church is an interesting Jacobean manor-house (1620).

Yawthorpe, ham., Lincolnsh., 5 m. E. of Gainsborough.

Yaxham, par. and vil. with ry. sta., G. E. R., Norfolk, 2 miles SE. of East Dereham; 1641 ac., pop. 424; P.O., T.O.

Yaxley.—par. and vil. with ry. sta. (**Yaxley and Farcet**), G. N. R., Huntingdonshire, 4½ miles S. of Peterborough; 4298 ac., pop. 1590; P.O., T.O.; was once a market town.—**2. Yaxley,** par. and vil., E. Suffolk, 4 miles S. of Diss; 1257 ac., pop. 339; P.O.; near vil. is **Yaxley Hall,** seat.

Yazor, par., in co. and 8 miles NW. of Hereford; 2063 ac., pop. 179.

Yeading, hamlet, Middlesex, 4 miles SE. of Uxbridge.

Yeadon, urb. dist., town, and par., E. div. W. R. Yorkshire, 3 miles S. of Otley and 8 miles NW. of Leeds—urb. dist. and par., 1724 ac., pop. 7059; P.O., T.O.; has several large woollen mills.

Yealand Conyers, par., N. Lancashire, 2½ miles N. of Carnforth; par., 1582 ac., pop. 267; P.O., T.O.

Yealand Redmayne, par., N. Lancashire, 1 mile N. of Yealand Conyers; 2136 ac., pop. 191.

Yealm, river, Devon; rises in S. of Dartmoor, and flows 12 miles SW. to the English Channel between Bigbury Bay and Plymouth Sound; a little below Yealmpton it widens into **Yealm Mouth,** a picturesque inlet.

Yealm-Bridge, hamlet, Devon, on river Yealm, 1 m. NE. of Yealmpton; near Yealm Bridge is a bone cave, wherein were found remains of the elephant and other animals.

Yealmpton, par. and vil. with ry. sta., G. W. R., Devon, on river Yealm, 10½ miles SE. of Plymouth by rail; 3191 ac. and 108 tidal water and foreshore, pop. 931; P.O., T.O.; was anciently known as Yealhampton, and was an important place, with the status of a borough.

Yearby, vil., N. R. Yorkshire, 3 m. N. of Guisborough.

Yeard Hill (Northumberland), or EARLE: which see.

Yeardsley cum Whaley, urb. dist. and par. with ry. sta.

(**Whaley Bridge,** L. & NW. R.), Cheshire, on E. border of co., 7½ m. NE. of Macclesfield—urb. dist. and par., 1323 ac., pop. 1487; P.O., T.O., called **Whaleybridge.**

Yearsley, par., North-Riding Yorkshire, 4 miles NE. of Easingwold; 2796 ac., pop. 159.

Yeathouse, ry. sta., L. & NW. & Furness Jt. R., Cumberland, 2½ miles NE. of Cleator Moor.

Yeaton, ham., 5½ miles NW. of Shrewsbury, Shropshire; adjacent are the seats of **Y. Peverey** and **Y. Hall.**

Yeau, hamlet, Somerset, 4 miles S. of Watchet.

Yeaveley, par., Derbyshire, 4 miles S. of Ashbourne; 1378 ac., pop. 198; P.O.

Yeavering, par., Northumberland, 4 miles NW. of Wooler; 866 ac., pop. 45; the summit of **Yeavering Bell** (1182 ft.) is marked by Druidical remains.

Yedding Brook; rises between Harrow and Pinner and flows 18 miles to the Thames near Isleworth.

Yedingham, par., East-Riding Yorkshire, 8 miles NE. of Malton—par., 585 ac., pop. 117; a priory was founded here in the 12th century.

Yelden, or **Yielding,** par., Bedfordshire, near N. border of co., 4 m. SE. of Higham Ferrers; 1950 ac., pop. 197; P.O., called **Yielden.**

Yeldersley, par., Derbyshire, 3 miles SE. of Ashbourne; 1505 ac., pop. 163.

Yeldham, Great, par. and vil. with ry. sta. (**Yeldham**), Colne Valley and Halstead Ry., Essex, 6½ miles NW. of Halstead; 1871 ac., pop. 595; P.O., T.O.

Yeldham, Little, par., Essex, 1½ mile NE. of Yeldham sta.; 1009 ac., pop. 263.

Yelford, par., Oxfordshire, 3 miles S. of Witney; 336 ac., pop. 15.

Yell, the second largest of the Shetland Islands, and par., separated from the Mainland by Yell Sound, 1¾ to 6 miles broad, 25 miles N. of Lerwick; par., 52,129 ac., pop. 2483; is 17 miles long from N. to S., and from ½ mile to 6½ miles broad, and has a generally bleak and moorish surface, rising to a maximum alt. of 672 ft.

Yell, Mid, *quoad sacra* par., Yell par., in N. of Shetland; pop. 1155; P.O., T.O., called **Mid Yell.**

Yell, North, *quoad sacra* par., Yell par., Shetland; pop. 691.

Yell, South, *quoad sacra* par., Yell par., Shetland; pop. 637.

Yelling, par. and vil., Huntingdonshire, 7 miles S. of Huntingdon; 1848 ac., pop. 242; P.O.

Yellow Carn, sheer cliff of 200 ft., on coast of Cornwall, 1 mile NW. of the Lizard, and near Kynance Cove; off it is the isolated rock of Enys Vean.

Yellow River.—rivulet, NE. King's co.; rises near Croghan Hill, and flows 12 miles NE. to the Boyne, 3 miles NW. of Edenderry.—**2. Yellow River,** stream, E. co. Leitrim; flows into Lough Garadice.—**3. Yellow River,** rivulet, N. co. Mayo; flows 8 miles W. to the Moy, 3 miles N. of Foxford.—**4. Yellow River,** rivulet, NW. co. Donegal, 6 m. NE. of Bunbeg.—**5. Yellow River,** stream, affl. of Blackwater, mid. co. Meath, 3 m. NW. of Navan.

Yelsted, vil., Kent, 7½ miles NE. of Maidstone.

Yelvertoft, par. and vil. (ry. sta., **Yelvertoft and Stanford Park,** 2 miles N., L. & NW. R.), Northamptonshire, on W. border of co., 6 m. E. of Rugby; 2321 ac., pop. 387; P.O., T.O.

Yelverton.—par., Norfolk, 6 miles SE. of Norwich; 545 ac., pop. 62; gives name to the Avonmore family.—**2. Yelverton,** ry. sta., G. W. R. (alt., 500 ft.), Devon, 5 miles SE. of Tavistock; P.O., T.O.

Yeo.—river, Dorset and Somerset; rises at Seven Sisters Springs, near Milborne Port, and flows 24 miles SW. and NW. past Sherborne, Yeovil, and Ilchester to the Parret at Langport.—**2. Yeo,** river Devon; flows 8 miles E. to the Torridge, below Littleham.—**3. Yeo,** river, Somerset; rises at Compton Martin and flows to the Bristol Channel, 4 miles NE. of Weston-super-Mare. Yeo reservoir forms part of the water supply for Bristol.

Yeo Mill, hamlet, Devon, 5 miles W. of Dulverton; P.O.

Yeo Vale, seat, 2½ miles SW. of Bideford, Devon.

Yeoford Junction, ry. sta., L. & SW. R., Devon, 3½ miles W. of Crediton sta.; P.O., T.O.

Yeolmbridge, on river Tamar, on border of Devon and Cornwall, 2 miles NW. of Launceston; P.O.

Yeoman Spit. See MORECAMBE BAY.

Yeovil, mun. bor., market town, and par., with ry. stas., G. W. and L. & SW. Jt. R. (**Town**) and (**Pen Mill**) G. W. R., Somerset, on river Yeo or Ivel, 22 miles SE. of Bridgwater, 50½ miles S. of Bristol, and 124¾ miles SW. of London by rail; mun. bor. and par., 654 ac., pop. 9861; P.O., T.O. Market days, *Friday* and *Saturday.* Yeovil, known at Domesday as Ivel, is an old prescriptive borough. The parish church is a fine cruciform edifice, with a 15th century tower. The woollen trade once carried on has died out, but there is an extensive mfr. of kid and other gloves. Brewing is carried on. A cattle market is held every alternate Friday, and fairs in June and November.

Yeovil Junction, ry. sta., L. & SW. R., Somerset, 2¼ miles SE. of Yeovil.

Yeovil Marsh, eccl. dist., Yeovil par., Somerset; pop. 220.

Yeovil Without, par., Somerset, adjoining Yeovil; 3565 ac., pop. 1843.

Yeovilton, par. and vil., Somerset, on r. Yeo, 1½ m. E. of Ilchester and 4 m. N. of Yeovil; 1779 ac., pop. 164.

Yerbeston, par., Pembrokeshire, 5 miles SW. of Narberth; 1252 ac., pop. 89.

Yerby, vil., Yorkshire. See YEARBY.

Yes Tor, Dartmoor, Devon, 3 miles SW. of Okehampton; alt., 2028 ft.

Yester, par., Haddingtonshire; 9033 ac., pop. 730; the church is at Gifford, 4 miles SE. of Haddington; **Yester House,** seat of the Marquis of Tweeddale, on Gifford Water, is 1 mile SE. of Gifford vil.

Yetholm, par. and vil., Roxburghshire—par., 5869 ac., pop. 802; vil., on Bowmont Water, 7½ miles SE. of Kelso, pop. (Yetholm and Kirk-Yetholm) 571; P.O., T.O.; was long the headquarters of the Scottish gipsies.

Yetlington. See CALLALEY AND YETLINGTON.

Yetminster, par. and vil. with ry. sta., G. W. R., Dorset, 4½ miles SE. of Yeovil; par., 1480 ac., pop. 551; P.O., T.O.; was once a market town.

Yettington, hamlet, Devon, 4½ miles NE. of Exmouth.

Yew Crag, rocky height with slate quarry, in S. of Cumberland, on W. side of Borrowdale, 7 miles S. of Keswick.

Yewbarrow, mountain, Cumberland, on N. side of Wast Water; alt., 2058 ft.

Yewdale, mountain vale, N. Lancashire; is traversed by **Yewdale Beck,** which flows 2½ miles S. to Coniston Water near Coniston.

Yewford. See UFFORD.

Yewsley. See YIEWSLEY.

Yewtree House, seat, S. co. Wicklow, 2 m. SW. of Shillelagh.

Yielding, par., Bedfordshire. See YELDEN.

Yieldshields, vil., Lanarkshire. See ROADMEETINGS.

Yiewsley, par. and vil. with ry. sta. (**West Drayton and Yiewsley**), G. W. R., Middlesex, 2½ miles S. of Uxbridge, with a considerable brick-making industry; 896 ac., pop. 3213; P.O., T.O.

Yniscedwyn, mansion, and place with ironworks, on border of Brecknockshire and Glamorgan, at the confluence of the Tawe and the Twrch, near Ystalyfera, and 12 miles NE. of Swansea.

Ynishir, colliery and ry. sta., Taff Vale Ry., Glamorgan, 4 miles NW. of Pontypridd; P.O., T.O.

Ynisymond, par., Glamorgan, 4 m. NW. of Neath; 1512 ac., pop. 464.

Ynis-y-Gerwyn, mansion and seat of tinworks, Glamorgan, on river Neath, 2½ miles NE. of Neath.

Ynys,* ry. sta., L. & NW. R., Carnarvonshire, 3 miles SW. of Brynkir sta. and 2½ NE. of Afon Wen sta.

Ynysawdre, par., Glamorgan, at the confluence of the Ewenny and Ogmore, 3 miles S. of Bridgend; 387 ac., pop. 1214.

Ynysboeth, place, 2 miles from Abercynon, NE. Glamorgan; P.O.

Ynyscedwyn, Brecknockshire. See YNISCEDWYN.

Ynyscynhaiarn, urb. dist. and par., Carnarvonshire, on the coast; urb. dist. and par., 3844 ac., pop. 4883; contains Portmadoc and Tremadoc.

Ynysddu, ry. sta., L. & NW. R., Monmouthshire, 4 m. NW. of Risca and 2 miles S. of Tredegar Junction; P.O.

Ynysddu Farm, 2 miles N. of Criccieth, Carnarvonshire; in vicinity are 2 cromlechs.

Ynys-Enlli (The Island of the Current), the Welsh name of Bardsey; so called because the tide race in Bardsey Sound is very swift.

Ynys-Gwylan-fawr and **Ynys-Gwylan-fach,** 2 islets, Aberdaron Bay, Carnarvonshire, opposite Aberdaron.

Ynyshir, Glamorgan. See YNISHIR.

Ynys-Las, ry. sta., Cam. R., Cardiganshire, at mouth of

* *Ynys* is Welsh, and signifies "an island."

river Dovey, 10 miles SW. of Machynlleth; there is a ferry across the mouth of the river to Aberdovey.

Ynsloughor, hamlet, Llandilo Talybont par., Glamorgan, 3 miles NE. of Loughor.

Ynysmudw, pl., 2 m. from Pontardawe, Glamorgan; P.O.

Ynyspenllwch, seat of tinworks, Glamorgan, near Glais sta., and 6½ miles NE. of Swansea.

Ynys-Pyr, or CALDY ISLAND: which see.

Ynys-Seiriol, or PUFFIN ISLAND: which see.

Ynysybwll, vil. with ry. sta., Taff Vale Ry., 3¼ m. N. of Pontypridd, E. Glamorgan; P.O., T.O.

Ynys-y-Maengwyn, seat, on river Dysynni, Merioneth, 1 mile NE. of Towyn; was burnt in 1642 by the Royalists.

Ynysymond, Glamorgan. See YNISYMOND.

Yockenthwaite, hamlet, N. div. West-Riding Yorkshire, 12 miles NE. of Settle.

Yockleton, eccl. dist. and ry. sta., L. & NW. & G. W. Jt. R., Westbury par., Shropshire, 6½ miles SW. of Shrewsbury; pop. 298; P.O.; near sta. is **Yockleton Hall.**

Yokefleet, par., East-Riding Yorkshire, on river Humber, 6 miles SE. of Howden; 1173 ac., pop. 100; contains **Yokefleet Hall,** seat.

Yoker, vil. with ry. stas., N. B. R. and C. R., Renfrewshire, on river Clyde, 7¾ m. WNW. of Queen Street, Glasgow, with which it is connected by tramway; P.O., T.O.; has shipbuilding yard and a distillery, and a pier for river steamers.

Yordale, the valley of the Ure, N. R. Yorkshire. The naming of a portion of the valley has been usurped by the vil. of Wensley as "Wensleydale."

Yordas Cave, on SW. side of Whernside, N. div. W. R. Yorkshire, 4 miles N. of Ingleton; has an apartment 180 ft. long and 60 high, adorned with stalactites and stalagmites, beyond which is a circular apartment with a small cascade.

York, parl. and co. bor., archiepiscopal city, county town of Yorkshire, and county in itself, in the Ainsty of York, a district wholly outside the three Ridings, with ry. sta., N. E. R.; also served by the following six foreign companies:—G. N. R., L. & NW., M. R., L. & Y., G. E., and G. C. R.; 188 miles NW. of London by rail—parl. bor., 3591 ac., pop. 75,521; co. bor., 3730 ac., pop. 77,914. Market days, *Thursday* and *Saturday*. The city of York is pleasantly situated in a wide and fertile vale, at a point where the three Ridings meet, and where the Foss joins the Ouse, which is here navigable. The Foss is crossed by five bridges and the Ouse by three. Probably York is the most ancient city of the British Empire, and possibly of Europe. Before the arrival of the Romans it was an important settlement and capital of the Brigantes, and was called *Caer Errak*. Subsequently, it was for 400 years the capital (*Eboracum*) of Roman Britain. After the Roman occupation York became the capital of the N. English sub-kingdom of Bernicia, then the capital of the kingdom of Northumbria when it was called *Eoforwic*, and by the Danes *Iorvik*, whence its present name. The ancient part of the city is enclosed by walls, and entered by 4 principal gates or Bars, the finest being Micklegate Bar. The walls, originally Roman, but restored by Edward I., are still for the most part in good preservation, and have been converted into promenades. The chief architectural feature of York is the minster or cathedral, the finest ecclesiastical edifice in England. As it now exists, it was begun in 1171 and completed in 1472. It is cruciform in shape, with central tower and 2 western towers. Here were celebrated the marriages of Alexander III. of Scotland to Margaret, daughter of Henry III., and of Edward III. to Philippa of Hainault. Besides the cathedral there are numerous ancient churches and chapels, some of them worthy of notice, as are also the Roman Catholic pro-cathedral of St. Wilfrid (1864), and the ruins of the mitred abbey of St. Mary (11th century). Among other buildings are the Guild Hall, the Mansion House, the castle, occupied as assize courts and county prison, and the station (1877), one of the finest in the kingdom, London excepted. York is the most important railway centre in Great Britain. There are large cavalry barracks near Fulford. The only public recreation ground is the common of Knavesmire, where the races are held; there are beautiful walks and an esplanade by the river side. The trade of York is now mostly local, and the industries are not important, but they include to some extent iron-castings, bottles, combs, gloves, leather, and confectionery. In 624, Edwin, King of Northumbria, made it an archiepiscopal see. In the 8th century it was famous for its diocesan school, and it continued to make a distinguished figure in English history until the Civil War, when it was taken by the Parliamentarians after a siege of 13 weeks. Its decline commenced with the Wars of the Roses and the Pilgrimage of Grace, but it still ranks second among English cities, and gives its chief magistrate the title of Lord Mayor. Its first charter of incorporation was granted by Henry I.; important events in its municipal history were the extension of the city boundaries in 1884 and in 1893. It has sent 2 members to Parliament since Henry III.; its parliamentary limits were extended in 1885, so as to include so much of the mun. bor. as was not included in the parl. bor. The parliamentary constituencies contain 13,369 electors.

Yorkshire, maritime county of England; bounded N. by Durham and the Tees, NE. and E. by the North Sea, S. by the Humber and Lincolnshire, Notts, and Derbyshire, SW. by Cheshire, W. by Lancashire, and NW. by Westmorland; length, E. and W., 96 miles; breadth, 80 miles; area, 3,882,328 ac., pop. 3,584,762. Yorkshire is the first county of England in point of size. The co. is served by the N. E. R., M. R., G. C. R., G. N. R., L. & Y. R., H. B. & W. R. R., L. & NW. R., and joint lines of the foregoing companies. From the mouth of the Tees to Flamborough Head the coast is bold and rocky; from Flamborough Head to Spurn Head it lies low. The interior presents the appearance of a great central valley, known as the Vale of York, stretching SE. to the Humber, and flanked on either side by heights—on the E. by the Cleveland Hills and the Wolds, and on the W. by the Pennine chain. The Humber receives almost all the drainage of the county by the Ouse, with its tributaries the Swale, Ure, Derwent, Wharfe, Nidd, Aire, and Don. A small part of the west is drained by the Ribble, of the north by the Tees, and of the east by the North Sea. The general geological formation is limestone and coal in the west, succeeded towards the east by lias, oolite, and chalk. Yorkshire takes high rank as an agricultural, manufacturing, and mining county. (For agricultural statistics, see APPENDIX.) It is well supplied with every means of communication. It has from an early period been divided into 3 Ridings—viz., East, North, and West, besides the Ainsty of York which surrounds the city. Each Riding has a lord-lieutenant and a separate court of quarter sessions and a commission of the peace, and statistically is treated as a distinct county; the West Riding has also its own Assizes. It contains 1586 pars. (including 37 in the co. bors.); the parl. and co. bors. of Bradford (3 members), Halifax (2 members), Huddersfield (1 member), Sheffield (5 members), Kingston upon Hull (3 members), Leeds (5 members), Middlesbrough (1 member); and the parl. and mun. bors. of Dewsbury (1 member), Pontefract (1 member), Scarborough (1 member), Wakefield (1 member), and York (2 members), and part of the parl. bor. of Stockton on Tees; and the mun. bors. of Barnsley, Batley, Beverley, Bridlington, Brighouse, Doncaster, Harrogate, Hedon, Keighley, Morley, Ossett, Pudsey, Richmond, Ripon, Rotherham, Thornaby on Tees, and Todmorden. It is in the dioceses of York, Ripon, and Manchester. For parliamentary purposes it is divided into 26 divisions—viz. (East-Riding), Holderness, Buckrose, and Howdenshire; (North-Riding), Thirsk and Malton, Richmond, Cleveland, and Whitby; (N. div. West-Riding), Skipton, Keighley, Shipley, Sowerby, and Elland); (E. div. West-Riding), Ripon, Otley, Barkston Ash, Osgoldcross, Pudsey, and Spen Valley; (S. div. West-Riding), Morley, Normanton, Colne Valley, Holmfirth, Barnsley, Hallamshire, Rotherham, and Doncaster—1 member for each division. The representation of Yorkshire was increased from 10 to 26 members in 1885.

Yorkshire, East-Riding, in the SE. of the county; is separated from the North-Riding by the Derwent (excepting the line drawn from Filey for a distance of 8 m. to that river), and from the West-Riding by the Ouse; on the E. it is bounded by the North Sea, and on the S. by the Humber; area, 750,039 ac., pop. 385,007. The principal industries are the agricultural. Fine crops of wheat, beans, and hay are grown on the level tracts of Holderness and the banks of the Humber, and of barley and turnips on the Wolds, where the soil is a light, friable, calcareous loam. (For agricultural statistics, see APPENDIX.) Industries other than agricultural are carried on principally at Beverley and Hull, the latter of which is a great seaport. The parliamentary constituencies contain 29,494 electors.

Yorkshire, North-Riding, occupies the N. of the county, between the East-Riding and the county of Durham, and is separated from the West-Riding by the Ouse, the valley of the Ure, and the hills above Wharfedale; area, 1,362,378 ac., pop. 377,338. The principal rivers are the Derwent, which separates the North-Riding from the East-Riding, with its tributary the Rye; the Tees, which separates the North-Riding from Durham; and the Swale and the Ure, which unite to form the Ouse. The Vale of York, along the rivers Swale and Ouse, divides the eastern moorlands from the western. In the western moorlands the picturesque dells are mostly in pasture. The eastern moorlands contain several beautiful dales, including the Vale of Cleveland and the fertile Vale of the Rye. The best land is found in the Vale of York. (For agricultural statistics, see APPENDIX.) The mountain limestone yields valuable lead deposits, and alum and jet are obtained at Whitby. Salt is extracted from brine at Middlesbrough and Cargo Fleet. Valuable beds of ironstone exist in the Cleveland Hills, and iron smelting and other allied industries are carried on on a vast scale at Middlesbrough, which is also a considerable seaport; Scarborough is one of the great watering-places. The capital of the Riding is Northallerton, where the County Council sits, but the Assizes for both the N. and E. Ridings together are held at York. The parliamentary constituencies contain 45,801 electors.

York Cottage, seat of the Prince of Wales, Sandringham, King's Lynn, Norfolk.

Yorkshire, West-Riding, in W. and SW. of co.; area, 1,771,562 ac., pop. 2,750,493. The surface rises towards the W. and NW., reaching in Whernside Mountain an alt. of 2414 ft. The principal rivers are the Ribble, Nidd, Calder, Don, Aire, and Wharfe. The West-Riding is the seat of Yorkshire industrial enterprise. The great Yorkshire coalfield, on which all the staple mfrs. of the Riding are situated, is a space 45 miles by 20 miles, between the Aire and the Don. Some of the leading branches of national industry have long had their seat in the West-Riding—woollens at Leeds, Bradford, Halifax, Dewsbury, and Huddersfield; linens at Leeds and Barnsley; and hardware, cutlery, and plated goods at Sheffield. There are mineral waters at Harrogate, Knaresborough, and Ilkley Wells. On the N. and E. sides corn and other crops are largely grown; and in the NW., round Settle and Skipton, it is all grass and dairy land. (For agricultural statistics, see APPENDIX.) The electorate contains 264,327 electors (Northern part, 66,661; Southern part, 121,581; and Eastern part, 76,085). The County Council and County Offices are at Wakefield, but the Assizes for the Riding are held at Leeds.

York, West, hamlet, Kent, 8 miles NE. of Sevenoaks.

York Road, sta. on Great Northern Railway, in N. of London, adjoining King's Cross sta.

York Town, eccl. dist. and vil. with ry sta. (**Camberley and York Town**), L. & SW. R., Ash par., Surrey, 3 miles SW. of Bagshot and 36 SW. of London; pop. 4067; P.O., T.O.

Yorkfleet, Yorkshire. See YOKEFLEET.

Yorkley, pl., 4 m. NW. of Lydney, Gloucestershire; P.O.

Yorlfield, vil., Fife, 3 m. E. of Cupar.

Yorton, ry. sta., L. & NW. R., Shropshire, 7 miles N. of Shrewsbury.

Yotes Court, seat of Viscount Torrington, near Mereworth, and 6 miles W. of Maidstone, Kent.

Youghal, market and seaport town, urb. dist., and par. with ry. sta., G. S. & W. R., E. co. Cork, on W. side of mouth of river Blackwater, at Youghal Harbour, 26¾ miles E. of Cork—par., 4830 ac., pop. 5915; urb. dist., 1088 ac., pop. 2501. Market day, *Saturday*. Youghal (pronounced *Yawl*) is a place of great antiquity, received its first charter from King John in 1209, and was the headquarters of Cromwell in 1649. Sir Walter Raleigh was mayor of Youghal in 1588, and his mansion, now called Myrtle Grove, is still occupied as a residence. More than half of the old walls are still standing, including the Water Gate, by which Cromwell entered the town. The harbour is safe and commodious, but the entrance is obstructed by a bar. The port has become a sub-port to Cork. The exports consist chiefly of agricultural produce, bricks, and earthenware. The salmon fishery is of considerable value. Youghal returned 1 member to Parliament until 1885. **Youghal Bay,** which includes Youghal Harbour, extends 6 miles NE. and SW. between Ram Head in co. Waterford and Knockadoon Head in co. Cork. On W. side of entrance is a lighthouse 78 ft. above high water with fixed light visible 6 miles.

Youghalarra, par., NW. co. Tipperary, 5 miles NW. of Nenagh; 7796 ac., pop. 754.

Youlgreave, par. and mining vil., Derbyshire—par., 2398 ac., pop. 1077; vil., 3½ miles SW. of Bakewell; P.O., T.O., called **Youlgrave**; the church contains some interesting Norman remains, and a remarkable font 700 years old; in the par. is a complete Druidical circle.

Youlston, seat, Devon, 3 miles NE. of Barnstaple.

Youlthorpe with Gowthorpe, par., E. R. Yorkshire, 5 miles NW. of Pocklington; 1180 ac., pop. 85.

Youlton, par., North-Riding Yorkshire, 10 miles NW. of York; 803 ac., pop. 39.

Youngfield Island, SW. co. Cork, in Bantry Bay.

Youngsbury, seat, 2 miles NE. of Ware, Herts.

Yoxall, par. and vil., Staffordshire, 8 miles SW. of Burton on Trent; 5103 ac., pop. 1164; P.O., T.O.; near vil. is **Yoxall Lodge,** seat.

Yoxford, par. and vil., E. Suffolk, 4 miles N. of Saxmundham; 2730 ac., pop. 988; P.O., T.O.

Yr-allt-wen (The White Cliff), abrupt and picturesque cliff, Tremadoc, Carnarvon. See TREMADOC.

Yr-Aran, one of the peaks of Snowdon, Carnarvonshire, to the S. of Y Wyddfa; alt., 2451 ft.

Yr-Arryg, mountain, Carnarvonshire, 5½ miles SE. of Aber; alt., 2950 ft.

Yr-Elfi (The Forks). See RIVALS, THE.

Yr-Elen, mountain, Carnarvonshire, on NW. side of Carnedd Llewelyn, from which it is separated by a deep and wild corrie.

Yrfon, river, Brecknockshire; rises in NW. of co., and flows 20 m. SE. and NE. to the Wye, near Builth.

Yr-Ogof Cave, huge orifice in the limestone cliff, on the seaward face of Cefn yr Ogof, a hill 2 miles W. of Abergele, Denbighshire.

Yr-Orsedd, mountain, Carnarvonshire, 2 miles S. of Llanfairfechan; alt., 1760 ft.

Ysceifiog, par., Flintshire, 4 miles SW. of Holywell; 6078 ac., pop. 1115; P.O.

Yscir-fawr and **Yscir-fechan,** 2 hamlets, Brecknockshire, on the Yscir, 11 miles NW. of Brecknock; the **Yscir** rises on Mynydd Epynt, and flows 12 miles SE. to the Usk, at Aberyscir, 2½ miles NW. of Brecknock.

Ysclydach, par., Brecknockshire, on river Usk, 8 miles W. of Brecknock; 3727 ac., pop. 202.

Ysgubor y coed, par., Cardiganshire, in NE. of co. and on river Dovey; 10,403 ac., pop. 380.

Ysgwd-yr-Eira ("the spout of snow"), waterfall, on river Hepste, Brecknockshire.

Ysgwyddgwyn, colliery dist., Glamorgan, 6½ miles N. of Caerphilly.

Ysgwyn, hamlet, Carmarthenshire, 3 miles W. of Llandilo.

Ysgyvor-Fawr, hamlet, Carmarthenshire, 4 miles N. of Kidwelly.

Yspytty Cynfyn, eccl. dist., Llanbadarnfawr par., Cardiganshire, on river Rheidol, at Parson's Bridge, 10½ miles E. of Aberystwyth; pop. 655; a hospitium was here, and in the churchyard are several erect stones, believed to have formed part of a Druidical circle.

Yspytty* Ifan.—eccl. dist. and vil., Carnarvonshire and Denbighshire—pop. 663; vil., on river Conway, 6 miles SE. of Bettws-y-Coed and 10 S. of Llanrwst; P.O.; a preceptory of the Knights Templars was founded here in 1159, and used as a hospitium for travellers.—**2. Yspytty,** seat of tinworks, 3 m. SE. of Llanelly, Carmarthenshire.

Yspytty Ystwyth, par., Cardiganshire, on river Ystwyth, 8 miles NE. of Tregaron; 12,929 ac., pop. 592; has lead mining; an ancient hospitium was here.

Ystalyfera, seat of ironworks and ry. sta., M. R., Llanguick par., Glamorgan, near N. border of co., 11 miles NE. of Swansea; P.O., T.O.

Ystrad.†—vil., Brecknockshire, 8 m. N. of Neath.—**2. Ystrad,** hamlet and par., Cardiganshire, 3 m. SW. of Tregaron; par. (Garth and Ystrad), 854 ac., pop. 72. **4. Ystrad,** hamlet, Carmarthenshire, 3 miles W. of Kidwelly.—**5. Ystrad,** hamlet, Carmarthenshire, 7½ miles E. of Carmarthen.—**6. Ystrad,** ry. sta., Taff Vale Ry., Glamorgan, 7½ miles NW. of Pontypridd.

Ystrad Hall, seat, in co. and 1 mile SE. of Denbigh.

Ystrad, Glamorgan, 4 miles N. of Caerphilly and 10 miles N. of Cardiff; P.O., called **Ystradymynach. Ystrad Mynach** is a seat.

---

* *Yspytty* is Welsh (derived from the Latin *hospitium*), and signifies "an hospital," "an inn."

† *Ystrad* is Welsh, and signifies "a vale"—like Scottish "strath."

Ystrad Rhondda, Glamorgan; P.O., T.O. See YSTRADYFODWG.

Ystradfellte, Brecknockshire; P.O. See YSTRADVELLTEY.

Ystradffyn, eccl. dist., Cilycwm and Llanfair-ar-y-Bryn pars., Carmarthenshire, on river Towy, 7 miles N. of Llandovery; pop. 562.

Ystradgynlais, par. and ry. sta., Neath and Brecon Ry., Brecknockshire, 1½ mile NE. of Ystalyfera sta. and 12½ miles NE. of Swansea; 9016 ac., pop. 820.

Ystradgynlais, Higher, par., Brecknockshire, 12 m. NE. of Neath.

Ystradgynlais, Lower, par., adjoining the above; 13,183 ac., pop. 4965; P.O., T.O.

Ystrad Meurig, par., Cardiganshire, 5 miles N. of Tregaron; 956 ac., pop. 125; a hospitium (cell to Strata Florida Abbey) was here, and a castle of the time of Henry I.; P.O.

Ystradowen, par. and ry. sta., Taff Vale Ry., Glamorgan, 2¼ miles NE. of Cowbridge; 1568 ac., pop. 248; has traces of a seat of Prince Owen ap Cyllin, the annual meeting-place of the bards until 1720.

Ystradvellte, par. and vil., Brecknockshire, on river Mellte, 10 miles NW. of Merthyr Tydfil; 19,355 ac., pop. 549; has brick and fire-clay works; the Mellte here runs underground through the cavern of Cwm Porth or Porth-yr-Ogof, ½ mile long.

Ystradyfodwg, par. (ry. sta., **Ystrad,** Taff Vale Ry.), Glamorgan, on r. Rhondda, 7½ m. NW. Pontypridd; 23,885 ac., pop. 113,735; P.O., T.O., at **Ystrad Rhondda;** the par. contains Llwynpia and other mining centres, and is co-extensive with Rhondda urb. dist. (which see).

Ystradymynach, pl. with ry. sta., Rhymney Ry., 4 miles N. of Caerphilly, Glamorgan; P.O. See YSTRAD.

Ystwyth, river, Cardiganshire; rises on Montgomeryshire border, and flows 25 miles SW. and NW. to the sea at Aberystwyth.

Ystyngwilly, hamlet, Carmarthenshire, 2 miles NE. of Carmarthen.

Ythan, river, Aberdeenshire; rises at the Wells of Ythan, and flows 35 miles SE. to the North Sea near Newburgh.

Ythanbank, pl., 5 m. from Ellon, E. Aberdeen; P.O.

Ythan Wells, *quoad sacra* par., Forgue and Auchterless pars., Aberdeenshire; pop. 1005; the church is 9 miles E. of Huntly; P.O.

Ythsie, pl., E. Aberdeenshire, 4½ m. W. of Ellon.

Yu Cheance Rhunt (The Round Meadow), field beside St. Trinian's Church, near Greeba Mountain, on road from Douglas to Peel, Isle of Man; is connected with the legend of the phynnodderee or hairy satyr.

Z

Zawn Kelly's (The Fallen Cave), Cornwall, 1¾ mile SE. of Land's End.

Zeal, South, vil., Devon, 4 m. E. of Okehampton; P.O.; was once a borough and a market town, and has a fine granite cross.

Zeal Monachorum, par., Devon, 7 m. NW. of Crediton; 3313 ac., pop. 316; P.O.; the manor belonged to Buckfast monastery.

Zeals, par. and vil., Wilts, 1½ mile W. of Mere; 1591 ac., pop. 440; P.O.; **Zeals House** is a seat.

Zelah, ham., 7½ m. S. of Newquay, W. Cornwall; P.O.

Zennor, par., Cornwall, on the coast, 4¾ miles SW. of St. Ives; 4360 ac., pop. 332; P.O.; **Zennor Cromlech** is said to be the largest monument of its kind in existence; **Zennor Cliffs,** near Gurnard's Head, extend ½ mile, and are very romantic; N. of the church is a logan-stone.

Zetland, another name of Shetland; gives the title of Earl to the family of Dundas.

Zoze Point, The, at SW. extremity of Gerrans Bay, Cornwall, 3 miles SE. of Falmouth.

APPENDICES

PAGE

I. ETYMOLOGY OF BRITISH PLACE-NAMES 881

II. POPULATION STATISTICS—

A. SUMMARY OF VARIOUS CENSUSES 886

B. „ INHABITED HOUSES AND SEXES . . . 886

C. „ OCCUPATIONS OF THE PEOPLE . . . 886

D. „ BIRTHS, DEATHS, AND MARRIAGES . . 886

E. „ EMIGRATION STATISTICS 887

F. „ PRINCIPAL RELIGIOUS DENOMINATIONS . 887

G. „ EDUCATION STATISTICS 887

H. OCCUPATIONS OF THE PEOPLE IN COUNTIES AND TOWNS 888

I. GROWTH OF CHIEF TOWNS 896

III. PARLIAMENTARY STATISTICS—

ENGLISH AND WELSH BOROUGHS AND UNIVERSITIES . . 897

ENGLISH AND WELSH COUNTIES 899

SCOTCH BURGHS AND UNIVERSITIES 901

SCOTCH COUNTIES 901

IRISH BOROUGHS AND UNIVERSITY 902

IRISH COUNTIES 903

IV. RAILWAYS—LIST OF LINES IN THE UNITED KINGDOM . . 904

„ SUMMARY OF RAILWAY DEVELOPMENT . . 911

V. IMPORTS AND EXPORTS, 1903 912

VI. AGRICULTURE—RETURNS FOR 1903 914

VII. SEA FISHERIES OF THE BRITISH SEAS 917

VIII. SHIPPING—RETURNS FOR 1903 918

IX. MONTHLY TEMPERATURE THROUGHOUT BRITISH ISLES 922

X. MONTHLY RAINFALL „ „ . . 923

XI. DISEASES OR CAUSES OF DEATH 924

XII. TIDES AND MAGNETIC VARIATION AT PRINCIPAL PORTS . 925

XIII. REFERENCE MAPS OF THE BRITISH ISLES 926

LIST OF MAPS FORMING SUPPLEMENT TO GAZETTEER 928

ETYMOLOGY OF BRITISH PLACE-NAMES

THE following Glossary contains the principal components of the place-names in the British Isles, and with its aid the derivation of many names may be ascertained, and something may be learned of the physical condition of various localities in early times. In the Highlands of Scotland, Ireland, and Wales, where the names are almost all Gaelic (Cymric), and in the Lake District where Norse names predominate, less doubt need be felt as to the correctness of the interpretations than in parts of England and Scotland where Celts, Romans, Scandinavians, Anglo-Saxons, and Normans have all had a share in forming the present nomenclature. Many names have been changed to such an extent that their original form is no longer recognisable, as is shown by the examples, and some words of different origin and meaning have become identical in form. In such cases the true derivation of a name can frequently be ascertained only by finding its earlier forms in old records. When the name appears to contain the appellation of some permanent natural object, such as a hill or any part of it, a river, or ford, mistakes may often be avoided by seeing whether such an object occurs on the map in the neighbourhood of the place.

ABBREVIATIONS—*A.N.*, Anglo-Norman; *A.S.*, Anglo-Saxon; *C.S.*, Celto-Saxon; *Scand.*, Scandinavian.

NOTE.—The initial consonant of a Welsh word often changes in composition. Thus *Pont* becomes *Bont* in Pen-y-Bont, *Cor* becomes *Gor* in Bangor, and *Cader Gader* in Pen-y-Gader. Gaelic words are subject to similar changes.

A (*Norse*), a river, as Greta. Also an island on the sea (**ay**). **Ea** and **ey** are generally *A.S.* forms. Plurals: *eyre*, *ayre*, and *aire*; *e.g.* Saltaire, Eye, Sheppey.
Ab, Abb (*Latin*, from *Abbas*). Ballinab, Milnab.
Aber (*Cymric*), a confluence, or the mouth of a river; *e.g.* Aberford, Berwick, Barmouth.
Abh, Abhain, Amhuinn (*Celtic*), water. Avonmore, Awn, Owenbeg, Owvane, Aubwee, Almond, Evan.
Abhall (*Celtic*), an apple. Aghyowle, Ballyhooly, Balnowlart; sometimes an orchard, Avabreagh.
Ach, agh, lach, nach, rach, tach, trach, seach, Gaelic suffixes denoting "full of," "abounding in."
Achadh (*Gaelic*), a field. Ardagh, Aghadoe, Awhirk, Auchinleck, Affleck.
Acker (*Old Norse*), open country, untilled land.
Aebhinn (*Gaelic*), delightful. Rathevin, Drumeevin.
Aenach (*Gaelic*), an assembly, a cattle fair. Enagh, Nenagh, Ballineanig, Eantybeg.
Aik (*Scotch*), oak.
Ail, Fail (*Old Gaelic*), a rock. Allagower, Alleen, Alloa.
Ailise (*Gaelic*), fairy, elf. Ailsa Craig.
Airidh, Airie (*Gaelic*), a shealing, or mountain pasture. Airieglassan.
Airne (*Erse*), sloe. Killarney, Magherarny.
Ait (*Gaelic*), a house site. Attidermot, Attivally, Aith.
Alainn, Aluinn, Allan (*Gaelic*), bright, beautiful. Moyallan, Derraulin.
Ail (*Gaelic*), white; **Al-aon,** white water. Latinised into **alanna.** Hence Aln, Alan, Ellen, Lune.
Ailt, Aid, Auld, Ault (*Gaelic*), a stream. Garvald, Altaggart Burn, Old Water of Cluden.
Ailtan (*Gaelic*), a little stream, brook.
Alt (*Erse*), **Allt** (*Welsh*), a height, cliff. Altavilla, Tonanilt, Builth.
An (*Gaelic*), contracted form of **Abhuinn,** *q.v.*
An (*Gaelic*), the. Gen., *na*; plur., *nan*.
An, een, og, oc, net, can, diminutive suffixes. Lickny, Killasnet, Briancan, Lochan.
Ar (*Gaelic*), slow; **Arw** (*Celtic*), violent. Thus Aire, Arre, Arrow, &c., are derived from these roots.
Aran (*Celtic*), an alp.
Arbhar (*Celtic*), corn. Knockanarroor, Clonarrow.
Ard (*Celtic*), high, a height. Ardmore, Armagh, Airdrie, Ardrossan.
Arn, Ern (*Teutonic*), place, dwelling, house. Arn, Chiltern, Whithorn.
Aros (*Gaelic*), a house, dwelling, abode. Arisaig.
Asc, Askr (*Old Norse*), an ash. Ascaig, Ascog.
Ath (*Gaelic*), a ford. Athnagar, Aghanlugha, Athole.
Atta (*Gaelic*), from *fada*, long.
Auchter (*Gaelic*), from *uachdar*, *q.v.*, the summit, upper. Auchterarder. *Other form:* Ochter.
Ault (*Gaelic*). *Another form of* Allt, *q.v.*
Avon (*Celtic*), a river. Spelt *afon* in Welsh. *Other forms:* Evan, Ive, Anne, Inney, &c. See ABH.
Ay (*Scandinavian*), an island. See A.
Ayr (*Norse*), from *eyrr*, the beach.

Bach, Bychan (*Welsh*), little. Fem., *fach*, *fechan*.
Badan (*Gaelic*), grove clump, thicket. *Badanach*, abounding in groves, bushy.
Badhun (*Erse*), a fenced enclosure. Bawn, Bavan.
Baile (*Gaelic*), house, town. Ballyleague, Ballaboy, Ballantrae, Balgownie.
Bala (*Welsh*), effluence of a river from a lake.
Balder (*A.S.*), name of a god, and a personal name; *e.g.* Balderton.
Baile (*Gaelic*), from *baile*, an abode.
Bamh (*Erse*), a sucking pig. Drumbonniff, Bannow.
Ban (*Erse*), lea. Bawnanattin, Banoge, Cranavaneen.
Ban (*Gaelic*), white. Loughbawn, Carrickbaun.
Ban, Bar (*Welsh*), **Barr** (*Gaelic*), a hill-top. Also *ber*; *e.g.* Berwyn, Tal-y-fan, Barglass. Also from *bear*, the crop which the land bears; *e.g.* Barton, Burton.
Bard (*Norse*), extremity, point.
Barrow (*A.S.*), from *beork*, a hill. *Other forms:* borough, berg, berry; *e.g.* Ingleborough, Queensberry.
Bass (*Gaelic*), from *bathais*, forehead.
Battle. See BOTL.
Beach (*Gaelic*), a bee. Cornamagh, Rathnamagh.
Bealach (*Gaelic*), a road, pass. Ballaghboy, Ballinvally, Baltinglass, Balloch, Loch Valley.
Beann, Beinn (*Gaelic*), a hill-top. Bengore, Bannagh, Ben Nevis. Akin to Welsh *Pen*.
Bearun (*Gaelic*), a gap, breach. Ballynaberny, Barnes.
Beck (*Scandinavian*), a brook. *Another form:* batch.
Bedd (*Welsh*), a grave.
Beg (*Gaelic*), little. Awbeg, Carrickbeg. Akin to Welsh *bach*.
Beith (*Gaelic*), a birch-tree. Behagh, Aghaveagh, Kilbaha, Dalbeattie, Largvey. *Welsh*, **Bedw**; Penbeddw.
Bel (*Gaelic*), a mouth, entrance; sometimes a ford. Belfast, Belleek, Ballyshannon.
Bel (*Celtic*), name of a god; *e.g.* Belan, Baal Hills.
Ber (*Gaelic*), corruption of *bir* or *bior*=prickle, spit, point.
Bettws (*Welsh*), corruption of English bede-house.
Bhar, Bhre (*Gaelic*), collective suffixes.
Big (*Norse*), from *Bygg*, barley. Biggar.
Bigging (*A.S.*), from *Byggan*, to build, hence a dwelling.
Bile (*Gaelic*), an old tree, a sacred tree. Ringville, Altavilla.
Bior (*Old Gaelic*), well, water, fountain. Bere, Bervie.
Blad (*Gaelic*), an enormous mouth.
Blaen (*Welsh*), a summit. Plural, *Blaenau*.
Blair (*Gaelic*), a field. Blairgowan, Blawrainy. In Ireland found only in the diminutive, *Blarney*.
Bo (*Gaelic*), a cow. Aghaboe, Annamoe, Bowling.
Bo, Bol, Bold (*Norse*), a dwelling. Newbold.
Bod (*Cymric*), a house. *Another form:* bos. Bodmin, Hafod, Bosher.
Bog (*Gaelic*), soft, miry, damp.
Bon, Bonn (*Gaelic*), from *bun*, *q.v.*
Bor, Bore (*O.E.* and *Swedish*), from *bord*, a table, board.
Borg (*Danish*), a fort, shelter-place, burgh.
Borough (*A.S.*), from *beorgan*, to shelter. An earthwork,

and hence a fortified town. *Other forms:* bury, brough, burgh, and barrow.
Bost (*Norse*), from *bolstadr*, a farm-house or dwelling. Carbost, Bousta.
Bothan (*Gaelic*), a hut, house. Bochastle,
Botl (*A.S.*), a dwelling. Newbottle, Newbattle, Bootle.
Bradan (*Gaelic*), a salmon. Loughbraddan.
Braghad (*Gaelic*), throat, gorge. Braid, Bradoge.
Braich (*Welsh*), an arm.
Braigh, Bread, Brae (*Gaelic*), the top, summit, upper part. Breadalbane, Braid Hills.
Bran (*Gaelic*), from *braon*, a drop, drizzling rain.
Bre (*Celtic*), a promontory; *e.g.* Bredon.
Breac (*Gaelic*), a trout. Bealanbrack, Altnabreac.
Breac, Brac (*Gaelic*), spotted, piebald.
Bri (*Celtic*), hill. Brigown, Bray. Akin to *Braigh*.
Bro (*Celtic*), a district; *e.g.* Pembroke.
Broc (*O.E.*), a badger. Clonbrock, Brockra, Broxburn.
Bron (*Welsh*), a breast, slope.
Broom (*Gaelic*), from *braon*, drizzling rain. Also (O.E.) *brom*=broom.
Brugh (*Erse*), a palace, or important house. Bruree, Bruce, Bryan, Bruff, Brough. Akin to *Borg* and *Burgh*.
Bryn (*Welsh*), a brow, a ridge; *e.g.* Brandon, Birnwood, Braintree, Brinton.
Buachaille (*Gaelic*), a cow-herd. Bowhill.
Buidhe (*Gaelic*), yellow. Athboy, Bellanaby, Dunmanway, Benwee, Loch Buy, Achiltibuie.
Buinne (*Gaelic*), a wave, flood. Boyne, Cloonabunny.
Bun (*Gaelic*), foot or mouth. Bundoran, Buncrana.
Burgh (*Teutonic*), a fortified place, a town.
Burn (*Gaelic*), a stream.
Bwich (*Welsh*), a mountain pass.
By, Byr (*Scandinavian*), a dwelling-place. *Other forms:* bere, beer, and bear; *e.g.* Aylesbere, Beer Alston, Beardon, Bearhaven, Whitby, Duncansbay.

Cabhan (*Gaelic*), a hollow. Cavan, Cavens, Cowan; sometimes a round bare hill, Cavanaleck, Cavanagh.
Cader (*Welsh*), a seat.
Caein (*Gaelic*), beautiful. Killykeen, Drumquin.
Caer (*Welsh*), connected with *castra*, or the Gaelic *cathair*, a fortress. *Another form:* car; *e.g.* Caernarvon, the fort opposite Mon (Anglesea), Carlisle, Carstairs.
Cailleach (*Gaelic*), a nun, old woman. Calliaghstown.
Cairn, Carn (*Gaelic*), **Carn, Carnedd** (*Welsh*), heap of stones, rocky mound. Carnlea, Carron, Cairntoul.
Caiseal (*Gaelic*), a circular stone fort. Ballycastle, Cashel.
Caisle (*Gaelic*), a small inlet. Cashla Bay, Cashleen.
Caithair (*Celtic*), four. Carlow, Sanquhar, Cramond.
Cal (*Gaelic*), from *coille*, wood.
Cala (*Gaelic*), a ferry, a landing-place. Probably akin to *caol*, *cael*, *kyle*. Templeachally, Calanafersy.
Calder (*Gaelic*), from *coille dur*, wooded river.
Cam (*Celtic*), crooked. Cumnock, Roscam, Camelon.
Camus (*Gaelic*), bay, creek; connected with *Cam*. Cambusnethan.
Caol (*Gaelic*), narrow, a strait. *Other and more usual form:* Kyle. Caolisport or Killisport, Kyles of Bute.
Capall (*Latin*), from *caballus*, a horse. Gortnacapul, Capplegill.
Car (*Gaelic*), a turn, twist; crooked, bending. *Also another form of* Cathair, *q.v.*
Carcach (*Erse*), a marsh. Cork, Curkish.
Careg (*Welsh*), a rock or stone. *Another form:* cerrig.
Carn. See CAIRN.
Carrach (*Gaelic*), rough. Slieve Corragh.
Carraig, Carra, Carrick (*Gaelic*), headland, cliff, crag, rock. Carrigafoyle, Craigavad, Curgin, Carhaen, Crane.
Carse (*Norse*), low alluvial land along a river.
Cath (*Gaelic*). *Other form of* Caer, *q.v.*
Cath, Cad (*Gaelic*), a battle, struggle.
Cathair (*Gaelic*), a stone fort, originally a city. Caher.
Cau (*Welsh*), a hollow.
Cauld (*Norse*), cold.
Ceanannus (*Gaelic*), head, abode. Modified by the English to Kenlis and then contracted to Kells.
Ceann (*Gaelic*), head, top. Cannafahy, Kanturk, Kinsale, Kenbane, Kenmare, Kintyre, Kent, Kencot.
Ceapach (*Erse*), a plot of ground. Cappoquin, Cappamore.
Cefn (*Welsh*), a ridge; *e.g.* Chevin, Keynton, Chevy Chase, Cheviot.
Ceim (*Gaelic*), a step, pass. Caim, Keam, Cushcam.
Char, or **Chor,** a suffix denoting a collection. Cranagher.
Chart, a dense part of a forest. *Another form:* Kart.

Chester (*Saxon*), from the Latin *castra*, a camp. It occurs also as *cester* and *caster*, and in Wroxeter, Exeter, &c.
Chipping (*A.S.*), from *ceapian*, to buy; *e.g.* Chepstow, Chippingham.
Cil (*Welsh*), a cell, recess.
Cill (*Gaelic*), a cell, burying-ground, church. See KILL.
Clach, Cloch (*Gaelic*), a stone. Erse, *clogh*. See CLOCH.
Clachan (*Gaelic*), stones, hamlet.
Clais (*Gaelic*), a trench. Chashanaffrin, Classagh, Clashmack, Cleish.
Clar (*Erse*), a board, plain. Clare, Clarbane, Claragh.
Clere (*A.N.*), a royal or episcopal residence on a high hill.
Clith (*Gaelic*), strong; *e.g.* Clwyd, Clydach.
Cloch (*Gaelic*), a stone. Cloghabally, Aughnacloy, Cloughmore, Arklow.
Clough (*Erse*), from *cloch*, a stone; *e.g.* Claughton.
Cluain (*Gaelic*), a meadow. Clonmel, Clintycracken, Clane, Cloncaird, Clunes.
Clyn (*Gaelic*), from *claen*, squinting, hill-slope. Clyne.
Cnoc (*Gaelic*), a hill, knoll, eminence, mound. *Other and usual form:* Knock, *q.v.*
Coat (*Welsh*), from *coed*, a wood. Also from Gaelic *coite*, a hut.
Coch (*Welsh*), red. Fem., *Goch*.
Coed (*Celtic*), a wood. This word occurs in Cotswold, Chat Moss, Catlow, &c.
Colleach-graeigh (*Gaelic*), cock of the heath, *i.e.* grouse; *Cearc*, a hen. Cronacarkfree, Coolkirky, Glenagark.
Collie (*Gaelic*), a wood. Crunkill, Kilnamanagh. Kylemore, Cuiltybo, Cults, Cullycapple, Kiltyclogh, Kelty.
Col, Latin *culmen; e.g.* Colwyn.
Colonia (*Latin*), a colony; *e.g.* Colne, Lincoln.
Comar, Com, Cum, Cumber (*Gaelic*), confluence, meeting-place; **Cymmer** (*Welsh*). See also COMHRAC.
Combe (*Celto-Saxon*), a bowl-shaped valley. In Welsh, *cwm; e.g.*, Compton, Gomshall, Commaun, Cummeen.
Comhrac (*Gaelic*), a meeting of rivers, roads, men in battle, &c., Cloncorick, Carrigahorig.
Cong (*Erse*), a narrow neck, narrows of a river, small channel; Nacung, Cungmore.
Cop (*Saxon*), a head; (*Celtic*), a hollow, cup.
Cor (*Gaelic*), a round hill. Corbeagh, Corrog, Corran.
Cor (*Welsh*), a choir, church; *e.g.* Bangor=high choir.
Corrie (*Gaelic*), from *coire*, a cauldron, dell, ravine. Corra Linn, Corrour.
Cors (*Welsh*), a bog.
Cote (*A.S.*), a mud cottage. Plural, *coton*.
Craebh (*Gaelic*), a branch, or a wide-spreading tree. Derrycreevy, Crevagh, Auchencruive, Corncravie.
Craig (*Gaelic*), a rock; *creagach*, rocky.
Cri (*Gaelic*), from *crioch*, a boundary, frontier.
Crib (*Welsh*), a crest.
Crick (*Gaelic*), from Gaelic *carraig*, a crag.
Cronagh (*Gaelic*), a hill of a round form. *Other forms:* Cruach, croch, crock. See CRUACH.
Croft (*A.S.*), an enclosed field.
Crois, Croch (*Gaelic*), **Croes** (*Welsh*), a cross. *Usual form:* Cros, cross, Croc; *another form of* cnoc, a hill.
Crom (*Celtic*), bent, sloping. Bencrom, Macromba, Croome, Ancrum.
Cron (*Gaelic*), swarthy, dark-brown. Cronkill, Cruinish.
Cron (*Celtic*), a round hollow. Cronebane, Cronroe.
Cruach (*Gaelic*), a rick, stack, hill. Croagh, Crohane, Crookhaven, Kilcruaig, Cruachan, Cruachlussa.
Cu (*Gaelic*), a dog. Connor, Convoy, Glasgow.
Cuan (*Gaelic*), a harbour, winding-place. Cooneen, Tincoon, Cuan Sound.
Cuil (*Celtic*), the back, a nook. Coleraine, Culrain, Culloden.
Cuirreagh (*Old Gaelic*), a marsh. Curraghmore, Curraheen, Currie, a race-course. The Curragh of Kildare.
Cum. See COMBE.
Cwm. See COMBE.

Daingean (*Gaelic*), strong, a stronghold. Dangan, Dundanion, Dingle, Ballindine, Darrach.
Dair (*Old Gaelic*), an oak. Daar, Derinish, Adare, Darrach, Edendarroch, Deer.
Daire, Doire (*Gaelic*), an oak-wood. Londonderry, Dernagree, Dirrie More.
Dairt (*Erse*), a heifer. Slieve Dart, Glandarta.
Dal. See DOL.
Dale (*Norse*), a valley. Sometimes contracted to *dal; e.g.* Kendal, Arundel, Oundle.
Damh (*Gaelic*), an ox. Dawros Head, Inchnadamph.
Dau (*Welsh*), two. Fem., *dwy*.

Dealg (*Gaelic*), a thorn. Moneydollig, Kildellig, Dailly.
Dearg (*Gaelic*), red. Derg, Darrig, Derrygrath, Ratherrig.
Deas, Deásceart (*Gaelic*), right hand, south. Ratass, Deskart, Diskirt.
Den (*Celto-Saxon*), a deep wooded valley, a swine pasture.
Den, Dean, Dene (*A.S.*), wooded hollow, or valley.
Der (*Gaelic*). *Another form of* dur, *q.v.*
Derry (*Gaelic*), from *dáire, doire*, an oak-thicket.
Dian (*Gaelic*), strong. Dinin, Deenagh.
Dobhar, Duire (*Celtic*), water. Doory, Dooragh, Bundoran. See also DWR.
Dodd (*Norse*), a limb; one of lower peaks of a mountain.
Dol (*Celtic*), a field, dale. As a prefix often corrupted into *dal*. Dalkeith, Deloraine.
Don. Perhaps connected with Celtic *afon*. It occurs in names of several rivers, as Don, Tone, Teign, Teane, &c.
Donn (*Celtic*), brown, dun. Barnadown.
Droichead (*Gaelic*), a bridge. Drogheda, Beladrihid, Knockadriet, Kildrought, Kildrochat.
Drui (*Gaelic*), a Druid. Tobernadree, Killadroy.
Druim (*Gaelic*), a back, ridge. Rathdrum, Dromore, Drummin, Drumderg, Drumore, Drymen.
Dubh (*Celtic*), black. Carrickduff, Doolough, Douglas, Deelish, Clashnamonadee, Dulas, Dowlas, Diggles.
Dun (*Celtic*), a fort. Downpatrick, Donegal, Shandon, Dundrum, London, Dunstable, Ruthin, Dumbarton.
Dur (*Celtic*), from *dwr*, water. *Other forms:* dore, thur, durra, dairan, dover, der and ther—as a prefix also dar and dor; *e.g.* Rother, Adder, Cheddar, Dorchester, Lauder. From *dwr-gwyn* come Derwent and its contractions—Darwen, Darent, and Dart.
Dyffryn (*Welsh*), a valley.

Each (*Gaelic*), from Latin *equus*, a horse. Aughinish, Russagh, Kinneigh, Dunecht.
Eadar (*Gaelic*), middle, between. Craigadder, Edenagh, Dunadry, Eddrachillis, Edderton.
Eaglais, Eccle (*Gaelic*), **Eglws** (*Welsh*), from Latin *ecclesia*, a church. Eaglesfield, Ecclefechan.
Eala (*Gaelic*), a swan. Doonvinalla, Monalla.
Eanach (*Gaelic*), a watery place. Annaduff, Inchenny, Rathanny.
Eas (*Gaelic*), a waterfall. Doonass, Ballysadare, Askeaton, Fetteresso, Easdale.
Easpog (*Gaelic*), from Latin *episcopus*, a bishop. Monaspick, Killaspy, Killaspugbrone, Gillespie, Ernespie.
Eigil (*A.S.*), a mythical archer and hero; *e.g.* Aylesbury.
Eilean (*Gaelic*), island. *Another form:* Illaun.
Eo, Eochaill (*Celtic*), a yew, yew-wood. Mayo, Gleno; Youghal, Aughall, Oghilly, Donohill.
Eofer (*A.S.*), a wild boar; *e.g.* Evershot, Eversley.
Eorna (*Gaelic*), barley. Coomahorna.
Esk, Uisge (*Gaelic*), water. The word is found in a large variety of forms, such as Esk, Usk, Ash, Exe, Axe, Ock, Ouse, Ose, Wash, Ease, and Es (Thames).
Eudan (*Gaelic*), forehead. Eden, Edenderry, Edinkillie.
Ey (*Scandinavian*), an island. Lambay, Dalkey, Ireland's Eye, Lundy, Walney. See A.

Fach. See BACH.
Fada (*Gaelic*), long. Knockfadda, Killyfad, Banada, Moffat, Inchfad.
Fhar (*Noer*), a passage, ferry.
Fair (*Norse*), from *fæs*, sheep. *Other form:* far.
Fal (*Scotch*), from *faw* or *fauch*, dun, pale red.
Fawr. See MAWR.
Fearn (*Gaelic*), alder. Fernagh, Glenfarne, Gortnavern.
Fearsad (*Old Gaelic*), a sandbank. Belfast, Calanafersy.
Fell (*Scandinavian*), *fjeld*, a mountain.
Fer (*Gaelic*), grass. Fearglass, Ferbane, Lissanair.
Fert (*Erse*), a grave. Clonfert.
Fetter (*Gaelic*), from *fothir*, bit of land, field.
Ffordd (*Welsh*), a road; *e.g.* Minffordd.
Fiadh (*Gaelic*), a deer. Clonea, Knockaneag, Gortnavea.
Field (*A.S.*), a forest clearing where trees have been *felled*. Also from Norse *fjeld*, a mountain or fell; *e.g.* Dryfield, Scafell.
Fiodh, Fothair (*Celtic*), wood, forest. Fecbane, Finnis, Fiddown, Fews, Gortnafira, Wheery.
Fionn, Finn (*Celtic*), white. Tullaghfin, Finaway, Fancroft; sometimes clear, Finglas, Rosenallis, Phœnix Park, Finlas.
Fiord (*Scand.*), a fiord or firth. Wexford, Carlingford.
Fir, Fearn (*Gaelic*), men. Fermanagh, Fermoy, Ferintosh.
Fleet, a flowing stream.
Flegg (*Norse*), flat. Corrupted into *flech*; *e.g.* Fleckney.

Fod (*Gaelic*), a sod, soil, land. Fodagh, Mullanavode.
Fold (*Norse*), an enclosure formed by *felled* trees.
Fonn, Fon (*Gaelic*), land, region.
Force (*Norse*), a waterfall.
Ford (*A.S.*), a ford; (*Norse*), a fiord; *e.g.* Bideford.
Forrach (*Erse*), a meeting-place. Farrow, Gortnafurra.
Fors (*Norse*), a waterfall.
Fothir, For (*Gaelic*), land.
Fraech (*Gaelic*), heath. Freaghillaun, Inishfree.
Frea (*A.S.*), name of a goddess; *e.g.* Frathorpe, Freasley.

Gabhar (*Celtic*), goat. Glenagower, Ballynagore, Ardgour.
Gair (*Gaelic*), from *gearr*, short. *Other form:* Gir.
Gall (*Celtic*), a foreigner. Inchagoill, Donegal, Fingall, Ballinguile.
Garbh, Gar, Garry (*Gaelic*), rough, rugged, harsh.
Garn (*Gaelic*), from *garadh*, enclosure, park, garden. *Other form:* Gart.
Garran (*Erse*), shrubbery. Garranamanagh, Ballygarrane.
Garrdha (*Gaelic*), a garden. Garryowen, Ballingarry.
Garth (*Norse*), a guarded enclosure.
Garth (*Norse*), enclosed place, farm.
Gate (*Scand.*), a road; *e.g.* Reigate, Gatton, Jervis Gut.
Gate (*Norse*), from *geit*, a goat; sometimes *A.S.*, a door.
Gay (*A.S.*), a forest clearing, a settlement.
Geal (*Gaelic*), white. Galvone, Galcussagh.
Gear (*Gaelic*), short. Castlegar.
Gile (*Gaelic*), whiteness. Loch Gill, Legilly.
Gill (*Norse*), a ravine.
Glais (*Gaelic*), a small stream. Glashaboy, Douglas, Glasnevin.
Glan (*Welsh*), a bank, shore; *e.g.* Rhuddlan.
Glas (*Gaelic*), grey, blue, green.
Glas (*Celtic*), green, greyish. Glaslough, Kilmaglush.
Glas (*Celtic*), grey, blue, green.
Glenn (*Celtic*), a glen. Glenamaddy, Glandine, Glin.
Glen (*Gaelic*), from *gleann*, dale, valley.
Gleoir (*Erse*), brightness, clearness. Glore, Lough Glore.
Glor (*Gaelic*), a voice, noise. Gloreen, Glashnagloragh.
Gluair (*Erse*), pure, clear. Glooria, Glowria.
Glyn (*Welsh*), a glen.
Gobha (*Celtic*), a smith. Ballygow, Ardgivna, Balgown.
Goe (*Norse*), form of *voe:* from *gjád*.
Gorm (*Gaelic*), blue.
Gort (*Gaelic*), a tilled field. Gortnaclogh, Gartsherrie.
Gower, Gowrie (*Gaelic*), from *gabhar*, a goat.
Graigh, Groigh (*Gaelic*), a drove, herd. Garrymagree, Slievenagry.
Graineog (*Gaelic*), a hedgehog. Inchagreenoge.
Grange (*Scotch*), a corn farm, or storehouse for grain.
Grian, Green (*Gaelic*), the sun.
Grianan (*Gaelic*), a sunny spot, a bower, balcony, palace. Greenane, Clogrennan, Greenoge.
Guard. See GARTH.
Gwent (*Celtic*). Latinised into *Venta*, a plain; *e.g.* Winchester, Daventry.
Gwy. See WY.
Gwyn (*Welsh*), white. Also *wyn*. Fem., *gwen* and *wen*.

Hafod (*Welsh*), a summer dwelling.
Hal (*Celtic*), salt; *e.g.* Haling, Pwllheli.
Ham (*A.S.*), an enclosure, a home. *Other forms:* am, ym, and ome.
Har, Her (*O.E.*), a boundary mark.
Hatch, a hitch-gate at the edge of a forest.
Haugh. See HOW.
Haugh, Heugh (*Scotch*), a low-lying meadow on the banks of a stream, or between hills.
Hause, the summit of a pass.
Hay (*A.S.*), place surrounded by hedge. *Older form:* haigh.
Helga (*A.S.*), goddess of the under-world. Perhaps in Hellifield, Healey, Helagh, and Halliford.
Hithe (*A.S.*), a wharf.
Hob, Hope, How (*Norse*), a recess among hills, a shelter.
Holm (*Scandinavian*), an island, generally in a lake or river.
Holm (*A.S.*), a river island.
Holt (*A.S.*), a copse. Often corrupted into hot; *e.g.* Bagshot, Aldershot.
Hoved (*Scandinavian*), a head. Howth.
How (*Norse*), a sepulchral mound, from *haugr*. *Another form:* haugh.
Hurst (*A.S.*), a thick wood.

I, Inch, Innis, Inish (*Celtic*), an island, pasture land near water. Inishmacsaint, Enniskeen, Inchcolm, Inches.

Iar, Iarach (*Gaelic*), west. Ardaneer, Baurearagh, Clonshire, Irvine.
Inbhear (*Gaelic*), mouth of a river. Dromineer, Ennereilly, Inverness, Inverurie.
Ing (*Scandinavian*), a patronymic ending, equivalent to *mac* in Scotland. Used as a prefix it denotes a meadow. Ingham.
Iochdar (*Gaelic*), lower. Carroweighter, Broighter, Moy.
Iseal (*Celtic*), low. Gorteeshall, Athassel. **Isel** (*Welsh*), low; *is*, lower; *isaf*, lowest.
Iubhar (*Gaelic*), a yew tree. Uregare, Ballynure, Newry, Glenure.

Keld (*Norse*), a spring. *Another form:* kell; *e.g.* Threlkeld.
Ken, Kin (*Gaelic*). See CEANN.
Kerry (*Gaelic*), from *coire*, cauldron, glen. See CORRIE.
Kil, Killie (*Gaelic*), a common form of *cill* and *coille*, *q.v.*
Kill (*Gaelic*), from Latin *cella*, a church. Kildare, Kildellig, Kilmalcolm, Kilmeny, St. Kilda.
Kip (*Gaelic*), from *ceapan*, a stump, block. Kippendavie.
Kirk (*Scotch*), a church.
Knock (*Gaelic*), a hill. Knock, Knockfearna, Knockbain.
Knott, a small round hill.
Kyle (*Gaelic*), a usual form of *caol*, *q.v.*

Lad (*Norse*), a pile or heap. Laid, Ledaig.
Lag, Logan, Logie (*Gaelic*), a hollow in a hill, cavity. Laggan, Logierieve, Lugton, Ballinlig, Lagnamuck.
Lagh (*Gaelic*), a hill. Portlaw, Ballinla, Law.
Laighen (*Erse*), a broad-pointed spear. Leinster.
Lang (*Scotch*), long; and for (Gaelic) *lann*, *q.v.*
Lann, Lam (*Gaelic*), **Llan** (*Welsh*), enclosure, house, church. Llanbedr (St. Peter), Lampeter, Lamlash, Long Newton, Lumphanan.
Lax (*Scandinavian*), a salmon. Leixlip, Laxweir, Laxford.
Leath (*Gaelic*), half. Letham, Lavally, Leighlin,
Leathan (*Gaelic*), broad. Ardlahane, Gortlane, Lethendy.
Legio (*Latin*), a legion; *e.g.* Leicester, Lexdon, Caerleon.
Leim (*Gaelic*), a leap. Leam, Lemnaroy, Limavady.
Leiter (*Gaelic*), the side of a hill. Lettermullen, Latteragh, Lettreen, Letterfinlay.
Leithead (*Gaelic*), breadth. Moyhelid, Carrighead.
Leven, Lomond (*Gaelic*), from *leamhan*, an elm.
Ley (*A.S.*), a clearing in a wood. *Another form:* leigh.
Liagh (*Celtic; Welsh form*, **Llach**), a flat stone. Leag, Leek, Ballyleague, Lickmolassy, Harlech, Lecroft, Leadburn, Auchinleck.
Liath (*Gaelic*), grey. Leafin, Rosslea.
Lin (*Latin*), flax. Coolaleen, Curraghaleen, Linshart.
Linn (*Celtic; Welsh form*, **Llyn**), a deep pool; *e.g.* Lincoln, Linton, Lindores, Dublin.
Lios, Lis (*Gaelic*), a fort, a garden. Listowel, Lissaniska.
Llam (*Welsh*), a stride, step.
Lleyn (*Welsh*), a tongue of land.
Llwyd (*Welsh*), brown.
Llwyn (*Welsh*), a grove.
Llyn, *Welsh form of* Linn, *q.v.*
Loch (*Gaelic; Erse form*, **Lough**), a lake, arm of the sea.
Lod or Lodan (*Gaelic*), a wet place, swamp, puddle.
Lom (*Celtic*), bare. Limerick.
Low (*A.S.*), from *Llaw*, a mound. *Another form:* law. See LAGH.
Lund (*Norse*), a sacred grove.

Madadh (*Gaelic*), a dog, wolf. Ballinamaddy, Knockavaddy, Drummodie, Lochmaddy, Maddiston.
Mael (*Gaelic; Welsh form*, **Moel**), bald, bare, a bare hill. Lismoyle, Mweelahorna, Melrose, Mull.
Maen (*Welsh*), a stone. *Another form:* man; *e.g.* Old Man, Dodman, Manuel.
Maes (*Welsh*), a field.
Magh (*Old Gaelic*), a level field, plain. Macosquin, Malton, Mogeely, Armagh, Maghera, The Mearns.
Mam (*Gaelic*), a large round hill; *also*, a waste.
Man (*Celtic*), a district; *e.g.* Manchester, Isle of Man.
Manach (*Latin, Monachus*), a monk. Knocknamanagh, Farramanny, Milmannoch.
Mark, a boundary; *e.g.* Marbury, Merkbury, March. Marchmont.
Mawr (*Welsh*), great. *Another form:* fawr.
Meadhon (*Gaelic*), middle. Inishmaan, Kilmaine, Drummenagh, Maidenhead (Wigtown).
Meall (*Celtic*), a heap, hillock. Manlanimirish, Milleenahorna, Mollance.
Milul (*Erse*), low, marshy ground. Meelick.

Min (*Gaelic*), smooth, fine. Meeniska, Clomneen, Menlough, Mindrim.
Minster, a monastery.
Moin (*Gaelic*), a bog, or moor. Monabraher, Ballinamena, Mindork, Moniaive, Monifieth, Minto. From diminutive **Mointin.** Moanteen, Mountmellick.
Molt (*Gaelic*), a wether. Annamult, Brocklamont.
Mon (*Gaelic*), from *monadh*, a hill. Moncrieff, Moniemore.
Mor (*Celtic*), great. Dromore, Benmore.
Muc (*Gaelic*), a pig. Muckross, Muckloon, Auchtermuchty, Mindork.
Muine (*Erse*), a brake, shrubbery. Monaghan, Moneydorragh, Bunnyconellan, Leaffony. Allied to *Moin*.
Muir (*Scotch*), a moor. Myreside.
Muir (*Celtic*), the sea. Connemara, Kenmare, Murree, Glamorgan, Morecambe.
Murbhach (*Celtic*), a marsh by the sea, a salt marsh. Murvagh, Murrey, Kilmurvey.
Mynydd (*Welsh*), a bald head, bare mountain, moor. See also MON.

Nab, a rocky projection.
Nant (*Welsh*), a valley, stream.
Nas (*Erse*), a meeting-place. Naas, Nash, Ballynaas.
Naze (*Norse*), a nose or promontory. *Another form:* ness.
Ness. See NAZE.
Newydd (*Welsh*), new.
Noup (*Scandinavian*), a lofty headland.

Ochter (*Gaelic*). *Another form of* Auchter, *q.v.*
Odhar (*Gaelic*), pale-grey, or light-brown. Ardore, Derroar, Oramore, Odder.
Oe, O (*Norse*), an island.
Oileau (*Gaelic*), an island. Illanfad, Roeillaun.
Oir, Oirthear (*Gaelic*), East. Tullahar, Orior, Oristown.
Or (*Scand.*), sandy point. Carnsore.
Or (*A.S.*), from *ora*, a bank or shore; *e.g.* Windsor, Oare.
Ord (*Gaelic*), a form of *Ard*, *q.v.*
Over (*A.S.*), a shore; *e.g.* Wendover.

Pab, Pap (*Norse*), priest.
Pant (*Welsh*), a hollow.
Peel (*Celtic*), a stronghold.
Pen (*Welsh*), a head, hence a mountain. Akin to Gaelic *Beinn*.
Pit, Pitten (*Gaelic*), a hollow, croft.
Plâs (*Welsh*), a palace.
Pol, another name for **Balder,** *q.v.; e.g.* Polstead.
Poll (*Celtic; Welsh form*, **Pwll**), a pool, small inlet. Pollanass, Poolbeg, Pouldine, Ballinfoyle, Ballinfile, Ballinphuill, Polmont.
Pont (*Welsh*), from Latin. *Another form:* bont.
Porth (*Welsh*), a port. *Another form:* borth.
Prest (*O.E.*), from *preost*, a priest.

Quoich (*Gaelic*), from *cuach*, a cup.

Rath, Raft (*Gaelic*), a fort, a town.
Re, aire, cumulative suffixes. Craigera, Fodre, Machaire.
Rea (*Gaelic*), from *reidh*, smooth, plain, flat land.
Reamhar (*Gaelic*), thick, fat. Killyrover, Reenrour.
Reithe (*Gaelic*), a ram. Leamareha, Ralny Hill.
Rhaiadr (*Welsh*), a waterfall.
Rhe, a root found in many languages, and meaning swift, or to run. The names of many rivers, as Rea, Rye, Rey, Ribble, &c., are derived from it.
Rhiw (*Welsh*), a brow or slope; *e.g.* Ruabon (Rhiwafon).
Rhos (*Celtic*), a moor; *e.g.* Rossall, Rusholme.
Rhudd (*Welsh*), red; *e.g.* Ruthin=**Rhudd-din** (Redfort), Rutland.
Rhyd (*Celtic*), a ford.
Rhyn (*Celtic*), a promontory, a point of land *running* out to sea. See RHE.
Riabhach (*Gaelic*), greyish, brindled. Aghareagh, Carrickrevagh.
Ridire (*Teutonic*), **Ritter,** a knight. Kilruddery, Ballyruther
Rigg (*Scotch*), a ridge, furrow.
Righ (*Gaelic*), a king. Athenry, Rye Water, Monaree, Dalry.
Rinn (*Celtic*), a point. Rinanagh, Ringville, Randoon, Rineen, Ringford. **Rhu, Rudha,** a point, is allied to it. Rowardennan.
Rioghan (*Gaelic*), a queen. Bellarena, Tagharina.
Rithe (*A.S.*), running water; *e.g.* Meldreth.
Ron (*Gaelic*), a seal. Roaninish, Carrignarona, Roundstone Bay.

Ros (*Celtic*), a promontory, a wood. Muckross, Roscam, Portrush, Roseneath, Roslin, Ardrossan.
Royd (*Teutonic*), a place that has been *ridded* of trees.
Ruadh (*Celtic*), reddish, ruddy. Ruan, Rowan, Cloghroe, Mulroy, Roughan, Rothes, Roy Bridge, Rutherglen.
Rudge (*A.S.*). From **hryeg,** a ridge or back. *Another form:* rigge; *e.g.* Reigate, Rugeley.
Ruimne (*Celtic*), a marsh; *e.g.* Romney.

S. A termination for abstract nouns.
Sagart (*Latin*), **Sacerdos,** a priest. Kylenasaggart, Taggartsland, Drumhaggart, Glentaggart.
Sail, Sealach (*Gaelic*), **Sealh** (*A.S.*), a willow, osier. Corsillagh, Solloghod, Cloonsellan, Kiltallaghan, Loch Salachie, Sauchie, Auchnashellach.
Sal, Sall (*Gaelic*), brine. Kinsale, Rossalia, Salen.
Sall (*A.S.*), a stone house, hall; *e.g.* Kensal.
Samh (*Gaelic*), clover, sorrel. Inishmacsaint, Savoch.
Sarn (*Welsh*), a road.
Scadan (*Gaelic*), a herring. Balscaddan, Coolscuddan.
Scairbh (*Erse*), a rough, shallow ford. Scarva, Ballinascarry, Enniskerry.
Scaur, Scuir (*Gaelic*), from *sgor*, sharp-pointed rock.
Sceilig (*Erse*), a rock in the sea. The Skelligs.
Sceir (*Scandinavian*), *Skjær*, a rock. Scar, Skerry, The Skerries, Scarborough.
Scoil (*Latin, schola*), a school. Tinascolly, Sculleen, Attinaskollia.
Scolb (*Gaelic*), a twig used in thatching. Scullaboge.
Scornach (*Gaelic*), the wind-pipe. Scornagh, Ballinascorney.
Sean (*Gaelic*), old. Shandon, Bawnatanavoher, Shambellie.
Set (*A.S.*), from *seta*, a settlement. *Another form:* ster; *e.g.* Seatoller.
Shaw (*A.S.*), from *sceaga*, a wood.
Sheal, Shealing (*Scandinavian*), a hut, or shed. *Other form:* Shiel.
Shee (*Gaelic*). *Another form of* sith *or* sidh, *q.v.*
Sidh (*Gaelic*), a fairy hill, a fairy. Mullaghshee, Sheerevagh, Shane, Cheek Point, Ballintine, Sidlaw Hills.
Siol (*Gaelic*), seed, progeny. Shillelagh (sons of Elaigh).
Skall, Scale (*Norse*), a hut, or shed.
Sliebh (*Gaelic*). **Sliabh,** in Scotland, **Slieu,** in I. of Man, a mountain, moor. Slievemore, Slamannan.
Sneaght (*Gaelic*), snow. Slieve Snaght, Drumsnat.
Soke (*A.S.*), a local court; *e.g.* Thorp le Soken, Soke of Peterborough.
Spital (*Norman French*), from Latin *hospitium*, hospital, or place of entertainment.
Srath (*Gaelic*), soft level meadow land, wide valley. Strabane, Straness, Strathmore, Yester.
Sron, Stron (*Gaelic*), a nose, nose-like hill or promontory. Stronachlachar, Strontian.
Sruth, Sruthair (*Gaelic*), a stream. Abbeyshrule, Struell, Straan.
Stack (*Norse*), a columnar rock. *Other forms:* stake, stick, stickle.
Stadr (*Scandinavian*), territory, estate, place. Ulster, Munster, Scrabster.
Staf (*Norse*), a perpendicular or pillar-like rock.
Staple, a market. Often corrupted into stable.
Sten (*Icelandic*), a stone. Stennis, Stenton.
Stoke (*A.S.*), a stockaded place. *Another form:* stow.
Stone (*A.S. and Norse*), **Stan,** a stone; *e.g.* Thurston.
Stour, perhaps either an intensitive of Welsh *dwr*, water, or from the Gaelic *sturr*, rough.
Strath (*Gaelic*). See STRATH.
Stuaic (*Gaelic*), a pinnacle, rocky point, stack. Stook, Cloghastucan, Stuc a Chroin.
Sych (*Welsh*), dry; *e.g.* Sychnant (dry valley).

Taith (*Celtic*), name of a deity. Perhaps in Tot Hill.
Tal (*Welsh*), a headland, front.
Tam (*Celtic*), spreading, quiet; *e.g.* Thames, Teme, Tay.
Tan (*Welsh*), under.
Tarbh, Tarf (*Gaelic*), a bull.
Tarn (*Norse*), from *tjörn*, a tear, a small mountain lake.
Teach (*Celtic*), a house. Tincoon, Tiglin, Teebane, Timahoe, Tighnabruaich, Taynuilt.
Teamhar (*Gaelic*), pleasant, a hill commanding a wide view. Tara, Towermore, Tawran.
Thing (*Norse*), a provincial parliament; *e.g.* Dingley, Tinwell, Dinsdale, Dengewell, Tain, Tinwald.
Thor (*Scandinavian*), **Thunor** (*A.S.*), name of a god; *e.g.* Thurscross, Thurlow, Tursdale, Thurso, Torboll.
Thorpe (*Danish*), a village. *Other forms:* throp, trop, trope.
Thwaite (*Norse*), a forest clearing.
Tigh. See TEACH.
Tilly, Tully (*Gaelic*), a knoll. *A form of* Tulach, *q.v.* Tillycoultry, Tulloch.
Tin, Tinny, Tyn (*Gaelic*), from *Teine*, fire. Ardentinny.
Tir (*Celtic*), country, land. Tyrone, Tyrawley, Teermacreeve.
Tiw (*A.S.*), name of a god; *e.g.* Tewin, Dewerstone.
Tobar (*Gaelic*), a spring. Tobar, Tipperkevin, Aghagower, Tipperlinn, Tobermory.
Tod, a fox; *e.g.* Todburn, Todfield.
Toft (*Scandinavian*), homestead, field. *Another form:* tot.
Toin (*Gaelic*), rump, hill, lowland. Tonduff, Toneel.
Tom (*Gaelic*), **Tomen** (*Welsh*), knoll, or mound. Tomintoul.
Ton (*A.S.*), a place surrounded by a hedge or palisade, a town, village.
Tonn (*Gaelic*), wave, billow. Townlough, Loughannadown.
Tor (*Celtic*), a tower, pinnacle of rock. Toralt, Tory Island, Torquay, Dunster, Torphichen.
Torc (*Celtic*), a wild boar. Torc Mountain, Kanturk, Drumhirk, Edendurk.
Towyn (*Welsh*), a strand. *Another form:* tywyn.
Traigh, Tracht (*Celtic*), a strand. Tralee, Trawnamaddree, Ballintray, Fintra, Ventry, Traeth-mawr.
Tre (*Cymric*), a village, a house; *e.g.* Trefriw, Treton.
Tri (*Cymric*), three; *e.g.* Tryfan (three-headed), Truro.
Tromm (*Gaelic*), elder-tree. Trim, Trummery, Tromman.
Tuaim (*Gaelic*), a tumulus. Tuam, Toome, Tomgrany. See also TOM.
Tuaith (*Gaelic*), left hand, north. Rattoo, Kiltoy, Tievetooey.
Tulach (*Gaelic*), a hillock. Tullaroan, Tullyallen, Tulloch.
Twistle, a boundary.
Ty (*Cymric*), a house. In Gaelic *Teach*, *q.v.* In Cornwall *chy* and *ky*; *e.g.* Chynoweth, Kynance.

Uachdar (*Celtic*), upper. Kiloughter, Clowater, Watree, Moy Otra, Auchterarder, Ochtertyre.
Uamh (*Gaelic*), a cave.
Uan, Luan (*Celtic*), a lamb. Strananoon, Gortnaloon.
Uchel (*Welsh*), high; *uch*, higher; *uchaf*, highest. Ochil, Ogilvie. Welsh form of *uachdar*.
Uisge (*Celtic*), water. Eask, Lissaniska, Phœnix Park. See ESK.
Ulv (*Danish*), a wolf. Ulva.

Ve (*Norse*), a sacred place; *e.g.* Wydale, Weighton.
Ville, Well (*French*), an abode.
Voe (*Norse*), a little bay, inlet. See GOE.
Vrack (*Gaelic*). *Another form of* Breac, *q.v.*

Ware (*Teutonic*), inhabitants, people of. Worcester, *Hwicwara-ceaster*; Canterbury, *Cant-wara-burig*.
Wark (*Norse*), a fortress.
Wath (*A.S.*), a ford. *Another form:* wash.
Weald (*A.S.*), woodland. *Another form:* wold, wald; *e.g.* Waltham.
Well (*Norse*), an abode. Identical with Ger. *weiler* and Nor. Fr. *ville*. *Another form:* will; *e.g.* Kettlewell. In some names well means a spring of water.
Wen. See GWYN.
Wheal (*Cymric*), *Huel*, a tin mine; *e.g.* Brown Willy (*Brynhuel*).
Wick (*A.S.*), a village, and also a marsh; (*Norse*), a bay. Salt was obtained by evaporation in bays, and hence the name *wick* or *wich* was given to inland places where there was salt; *e.g.* Droitwich, Wickham, Wicklow.
Woden (*A.S.*), the name of a god. Wednesbury, Wanborough, Wanstead.
Worth (*A.S.*), a warded or protected place.
Wrath (*Norse*), from *hvarf*, a turning-point. Cape Wrath.
Wy (*Welsh*), water. It also takes the form *way*.

Y (*Welsh*), the.
Yar (*Gaelic*), from *garbh*, rugged. Yarrow.
Yard (*A.S.*), a place guarded or girded round.
Ynys (*Welsh*), an island; *e.g.* Mismore.

APPENDIX No. II.—POPULATION STATISTICS.

TABLE A.

CENSUSES 1801–1901 for ENGLAND and WALES, SCOTLAND, and IRELAND, showing Density per Sq. Mile at each Period.

DATE OF CENSUS.	ENGLAND AND WALES.		SCOTLAND.		IRELAND.	
	Population.	Persons to Square Mile.	Population.	Persons to Square Mile.	Population.	Persons to Square Mile.
1801. March 10 . .	8,892,536	153	1,608,420	53	5,395,456	165.8
1811. May 27 . .	10,164,256	174.7	1,805,864	60.5	5,937,856	182.5
1821. May 28 . .	12,000,236	206.3	2,091,521	70.1	6,801,827	209
1831. May 29 . .	13,896,797	238.8	2,364,386	79.2	7,767,401	239
1841. June 7 . .	15,914,148	273.5	2,620,184	87.8	8,175,124	251.3
1851. March 31 . .	17,927,609	308.1	2,888,742	96.6	6,552,385	201.4
1861. April 8 . .	20,066,224	344.8	3,062,294	102.7	5,798,564	178.2
1871. April 3 . .	22,712,266	390.3	3,360,018	112.7	5,412,377	166.4
1881. April 4 . .	25,974,439	446.4	3,735,573	125.2	5,174,836	159.1
1891. April 6 . .	29,002,525	497.2	4,025,647	135.1	4,704,750	148
1901. April 1 . .	32,527,843	557.7	4,472,103	150	4,458,775	140.2

TABLE B.

NUMBER of HOUSES Inhabited, Uninhabited, and Building, with population of 1901, and Average Number of Persons to each Inhabited House.

	POPULATION.			HOUSES.			Persons to each Inhabited House.
	Males.	Females.	Total.	Inhabited.	Uninhabited.	Building.	
England and Wales	15,728,613	16,799,230	32,527,843	6,260,852	448,932	61,909	5.2
Scotland . .	2,160,096	2,298,218	4,458,314	926,914	59,420	9,062	4.8
Ireland . . .	2,200,040	2,258,735	4,458,775	858,158	74,321	2,536	5.2
Total . .	20,088,749	21,356,183	41,444,932	8,045,924	582,673	73,506	5.1

TABLE C.

SUMMARY of OCCUPATIONS (in Classes), with Percentage of each Class to the entire Population, 1901.

CLASSES.	ENGLAND AND WALES.		SCOTLAND.		IRELAND.		GREAT BRITAIN AND IRELAND.	
	Number.	Percentage.	Number.	Percentage.	Number.	Percentage.	Number.	Percentage.
Professional . . .	931,647	2.8	101,061	2.2	131,035	2 9	1,163,743	2.6
Domestic	2,005,343	6.1	201,230	4.5	219,418	4.9	2,425,991	5.8
Commercial . . .	2,255,711	6.9	245,715	5.4	97,889	2.1	2,599,315	6.2
Agricultural . . .	1,128,604	3.4	237,311	5.3	876,062	19.6	2,241,977	5.4
Industrial . . .	7,240,165	22.2	1,197,495	26.7	639,413	14.3	9,077,073	21.8
Non-Productive (including children under 10)	18,966,373	58.3	2,489,291	55.6	2,494,958	55.9	23,950,622	57.7
Total Population .	32,527,843	...	4,472,103	...	4,458,775	...	41,458,721	...

TABLE D.

BIRTHS, DEATHS, and MARRIAGES in the Year 1902, with Rates per 1000 to Estimated Population, and Excess of Births over Deaths.

.	Population (Estimated 1902).	Births.	Rate per 1000.	Deaths.	Rate per 1000.	Excess of Births.	Marriages.	Rate per 1000.
England and Wales .	32,997,626	942,819	28.5	537,080	16.2	405,739	261,370	7.9
Scotland . . .	4,531,299	132,250	29.2	77,946	17.2	54,304	31,878	7.
Ireland . . .	4,432,287	101,863	22.9	77,676	17.5	24,187	22,949	5.2
Total . . .	41,961,212	1,176,932	28.	692,702	16.5	484,230	316,197	7.5

TABLE E.—EMIGRATION STATISTICS.

The Number of Persons of British and Irish Origin emigrating from the United Kingdom to the Dominion of Canada, the United States, Australia and New Zealand, and British South Africa in each of the Years 1894 to 1903, with Comparative Rates, per 10,000 of the Estimated Population of each Year.

Year.	Estimated Population.	United States.	Dominion of Canada.	Australia and New Zealand.	British South Africa.	Total.	
		Emigrants.	Emigrants.	Emigrants.	Emigrants.	Emigrants.	Rate per 10,000.
1894	38,858,306	104,001	17,459	10,917	13,177	156,030	40.1
1895	39,220,114	126,502	16,622	10,567	20,234	185,181	47.2
1896	39,597,843	98,921	15,267	10,354	24,594	161,925	40.8
1897	40,030,879	85,324	15,571	12,061	21,109	146,460	36.5
1898	40,380,792	80,494	17,640	10,693	19,756	140,644	34.8
1899	40,774,296	92,482	16,410	11,467	14,432	146,362	35.8
1900	41,154,646	102,797	18,443	14,922	20,815	168,825	41
1901	41,550,773	104,195	15,757	15,350	23,143	171,715	41.3
1902	41,961,212	108,498	26,293	14,345	43,206	205,662	49
1903	42,422,000	123,663	59,652	12,375	50,206	250,950	61

ERRATUM.

TABLE F.—RELIGIONS.

Approximate Estimate of the Religious Denominations of Great Britain and Ireland.

	England.	Scotland.	Ireland.‡	United Kingdom.
Episcopalians	*2,050,718	*121,796	531,089	2,753,[illegible]
Presbyterians and Other Protestants	*1,983,650	*1,266,458	*515,127	3,7[illegible]
Roman Catholics	†1,500,000	†400,000	3,308,661	5,208,661
Jews	†39,000	†6,000	3,898	48,898

* Communicants. † Estimated numbers. ‡ Figures from Census.

(*a*) Number of Children of School Age (5–14) Attending Primary Schools in the United Kingdom, with Rates per Cent. to Estimated Population, from 1895 to 1903.

Year.	England and Wales.		Scotland.		Ireland.		Total United Kingdom.	
	No. Attending School.	Rate per Cent.	No. Attending School.	Rate per Cent.	No. Attending School.	Rate per Cent.	No. Attending School.	Rate per Cent.
1895	4,325,030	14.2	575,305	13.6	519,515	11.4	5,419,850	13.8
1896	4,422,911	14.3	592,934	13.9	534,957	11.8	5,549,902	14
1897	4,488,543	14.4	605,389	14.1	521,141	11.5	5,615,073	14
1898	4,554,165	14.4	605,776	13.9	518,799	11.5	5,678,740	14
1899	4,636,938	14.5	612,457	13.9	513,852	11.4	5,763,247	14.1
1900	4,666,130	14.4	626,089	14.1	478,224	11.7	5,770,443	13.9
1901	4,731,911	14.5	636,374	14.2	482,031	10.8	5,850,316	14
1902	4,890,237	14.8	646,501	14.3	487,098	11	6,023,836	14.3
1903	5,037,498	15	669,289	14.6	482,489	11	6,189,276	14.6

(*b*) Number of Colleges, Teaching Staff, and Students in the Universities and Colleges of the United Kingdom, for the Year 1903.

	No. of Colleges.	Teaching Staff.	No. of Students.
England and Wales.			
Universities.			
*Oxford	21	85	3,570
*Cambridge	17	47	2,900
London	25	913	10,580
Durham	3	98	1,831
Victoria	2	223	2,559
Liverpool	1	115	888
Birmingham	1	94	814
University of Wales	3	155	1,435
Colleges.			
Bristol	1	56	1,121
Lampeter	1	9	131
Nottingham	1	52	2,081
Reading	1	57	1,014
Sheffield	1	65	1,696
Southampton	1	[illegible]	828
Scotland.			
Universities.			
Aberdeen	1	64	814
Edinburgh	2	114	2,990
Glasgow	1	119	2,178
St. Andrews	3	91	568
College.			
Glasgow	1	90	4,202
Ireland.			
University.			
Dublin	1	80	936
Colleges.			
Dublin (Cath. Univsty.)	1	[illegible]	180
Belfast	1	41	342
Cork	1	24	199
Galway	1	22	97

* Exclusive of unattached university colleges for women.

APPENDIX No. II.—POPULATION STATISTICS.

TABLE A.

CENSUSES 1801–1901 for ENGLAND and WALES, SCOTLAND, and IRELAND, showing Density per Sq. Mile at each Period.

DATE OF CENSUS.	ENGLAND AND WALES.		SCOTLAND.		IRELAND.	
	Population.	Persons to Square Mile.	Population.	Persons to Square Mile.	Population.	Persons to Square Mile.
1801. March 10 . .	8,892,536	153	1,608,420	53	5,395,456	165.8
1811. May 27 . .	10,164,256	174.7	1,805,864	60.5	5,937,856	182.5
1821. May 28 . .	12,000,236	206.3	2,091,521	70.1	6,801,827	209
1831. May 29 . .	13,896,797	238.8	2,364,386	79.2	7,767,401	239
1841. June 7 . .	15,914,148	273.5	2,620,184	87.8	8,175,124	251.3
[illegible]	[illegible]	[illegible]	2,888,742	96.6	6,552,385	201.4
Scotland . .	[illegible]	[illegible]	[illegible]	[illegible]	[illegible]	[illegible]
Ireland . . .	2,200,040	2,258,735	4,458,775	858,158	74,321	2,530	5.2
Total . .	20,088,749	21,356,183	41,444,932	8,045,924	582,673	73,506	5.1

TABLE C.

SUMMARY of OCCUPATIONS (in Classes), with Percentage of each Class to the entire Population, 1901.

CLASSES.	ENGLAND AND WALES.		SCOTLAND.		IRELAND.		GREAT BRITAIN AND IRELAND.	
	Number.	Percentage.	Number.	Percentage.	Number.	Percentage.	Number.	Percentage.
Professional . . .	931,647	2.8	101,061	2.2	131,035	2 9	1,163,743	2.6
Domestic	2,005,343	6.1	201,230	4.5	219,418	4.9	2,425,991	5.8
Commercial . . .	2,255,711	6.9	245,715	5.4	97,889	2.1	2,599,315	6.2
Agricultural . . .	1,128,604	3.4	237,311	5.3	876,062	19.6	2,241,977	5.4
Industrial . . .	7,240,165	22.2	1,197,495	26.7	639,413	14.3	9,077,073	21.8
Non-Productive (including children under 10)	18,966,373	58.3	2,489,291	55.6	2,494,958	55.9	23,950,622	57.7
Total Population .	32,527,843	...	4,472,103	...	4,458,775	...	41,458,721	...

TABLE D.

BIRTHS, DEATHS, and MARRIAGES in the Year 1902, with Rates per 1000 to Estimated Population, and Excess of Births over Deaths.

	Population (Estimated 1902).	Births.	Rate per 1000.	Deaths.	Rate per 1000.	Excess of Births.	Marriages.	Rate per 1000.
England and Wales .	32,997,626	942,819	28.5	537,080	16.2	405,739	261,370	7.9
Scotland . . .	4,531,299	132,250	29.2	77,946	17.2	54,304	31,878	7.
Ireland . . .	4,432,287	101,863	22.9	77,676	17.5	24,187	22,949	5.2
Total . . .	41,961,212	1,176,932	28.	692,702	16.5	484,230	316,197	7.5

TABLE E.—EMIGRATION STATISTICS.

The Number of Persons of British and Irish Origin emigrating from the United Kingdom to the Dominion of Canada, the United States, Australia and New Zealand, and British South Africa in each of the Years 1894 to 1903, with Comparative Rates, per 10,000 of the Estimated Population of each Year.

Year.	Estimated Population.	United States.	Dominion of Canada.	Australia and New Zealand.	British South Africa.	Total.	
		Emigrants.	Emigrants.	Emigrants.	Emigrants.	Emigrants.	Rate per 10,000.
1894	38,858,306	104,001	17,459	10,917	13,177	156,030	40.1
1895	39,220,114	126,502	16,622	10,567	20,234	185,181	47.2
1896	39,597,843	98,921	15,267	10,354	24,594	161,925	40.8
1897	40,030,879	85,324	15,571	12,061	21,109	146,460	36.5
1898	40,380,792	80,494	17,640	10,693	19,756	140,644	34.8
1899	40,774,296	92,482	16,410	11,467	14,432	146,362	35.8
1900	41,154,646	102,797	18,443	14,922	20,815	168,825	41
1901	41,550,773	104,195	15,757	15,350	23,143	171,715	41.3
1902	41,961,212	108,498	26,293	14,345	43,206	205,662	49
1903	42,422,000	123,663	59,652	12,375	50,206	259,950	61

TABLE F.—RELIGIONS.

Approximate Estimate of the Religious Denominations of Great Britain and Ireland.

	England.	Scotland.	Ireland.	United Kingdom.
Episcopalians	*2,050,718	*121,796	580,000	2,752,514
Presbyterians and Other Protestants	*1,983,650	*1,266,458	*453,173	3,703,281
Roman Catholics	†1,500,000	†400,000	87,304	1,908,734
Jews	†39,000	†6,000	3,898	48,898

* Communicants. † Estimated numbers.

The Salvation Army has upwards of 4000 officers in the United Kingdom.

TABLE G.—EDUCATION STATISTICS.

(*a*) Number of Children of School Age (5–14) Attending Primary Schools in the United Kingdom, with Rates per Cent. to Estimated Population, from 1895 to 1903.

Year.	England and Wales.		Scotland.		Ireland.		Total United Kingdom.	
	No. Attending School.	Rate per Cent.	No. Attending School.	Rate per Cent.	No. Attending School.	Rate per Cent.	No. Attending School.	Rate per Cent.
1895	4,325,030	14.2	575,305	13.6	519,515	11.4	5,419,850	13.8
1896	4,422,911	14.3	592,934	13.9	534,957	11.8	5,549,902	14
1897	4,488,543	14.4	605,389	14.1	521,141	11.5	5,615,073	14
1898	4,554,165	14.4	605,776	13.9	518,799	11.5	5,678,740	14
1899	4,636,938	14.5	612,457	13.9	513,852	11.4	5,763,247	14.1
1900	4,666,130	14.4	626,089	14.1	478,224	11.7	5,770,443	13.9
1901	4,731,911	14.5	636,374	14.2	482,031	10.8	5,850,316	14
1902	4,890,237	14.8	646,501	14.3	487,098	11	6,023,836	14.3
1903	5,037,498	15	669,289	14.6	482,489	11	6,189,276	14.6

(*b*) Number of Colleges, Teaching Staff, and Students in the Universities and Colleges of the United Kingdom, for the Year 1903.

	No. of Colleges.	Teaching Staff.	No. of Students.
England and Wales.			
Universities.			
*Oxford	21	85	3,570
*Cambridge	17	47	2,900
London	25	913	10,580
Durham	3	98	1,831
Victoria	■	223	2,559
Liverpool	1	115	848
Birmingham	1	94	814
University of Wales	3	155	1,435
Colleges.			
Bristol	1	56	1,121
Lampeter	1	9	131
Nottingham	1	52	2,081
Reading	1	57	1,014
Sheffield	1	65	1,696
Southampton	1	■	828
Scotland.			
Universities.			
Aberdeen	1	64	814
Edinburgh	■	114	2,990
Glasgow	■	119	2,178
St. Andrews	3	91	568
College.			
Glasgow	1	90	4,202
Ireland.			
University.			
Dublin	1	80	936
Colleges.			
Dublin (Cath. Univsty.)	1	■	180
Belfast	1	41	342
Cork	1	24	199
Galway	1	22	97

* Exclusive of unattached university colleges for women.

Administrative Counties and County Boroughs.	Professional.	Domestic Service.	Commercial.	Agricultural.	Industry. Metals, Wood, &c.	Industry. Textiles, Clothing, Food, &c.	Conveyance of Passengers, Goods, and Messages.	Civil Service and Defence.
ENGLAND.								
Bedfordshire	3,201	11,320	1,538	13,799	12,753	20,992	6,192	1,095
Berkshire	3,715	21,420	1,324	14,615	11,714	11,075	7,837	3,091
Reading	1,578	4,575	1,582	689	6,944	9,996	3,726	837
Buckinghamshire	3,412	14,843	1,294	16,240	20,431	13,647	8,513	969
Cambridgeshire	3,638	13,439	1,373	24,611	10,430	12,232	8,018	997
Cheshire	9,791	39,734	11,942	29,263	58,217	76,032	29,493	2,948
Birkenhead	2,110	7,374	3,426	354	12,102	7,283	10,862	1,563
Chester, City of	1,049	2,840	782	483	3,593	3,847	2,751	391
Stockport	937	2,371	1,433	356	5,999	19,291	3,942	311
Cornwall	5,389	18,213	2,047	25,044	31,234	20,334	11,906	5,227
Cumberland	4,435	13,829	2,444	17,276	33,044	19,653	12,663	1,477
Derbyshire	6,837	20,613	4,656	18,029	87,767	44,379	19,481	1,606
Derby	1,894	4,550	1,722	286	16,066	12,096	7,629	690
Devonshire	8,586	39,152	2,953	41,515	28,337	32,607	17,805	7,321
Devonport	1,079	2,506	513	211	7,363	4,969	3,983	9,699
Exeter, City of	1,309	4,066	1,067	506	4,305	5,220	2,985	654
Plymouth	2,361	6,784	2,093	300	9,488	9,738	8,127	3,796
Dorsetshire	3,786	16,115	1,421	17,402	13,846	14,434	9,926	7,497
Durham	9,849	25,927	7,150	12,090	184,962	34,934	28,234	2,313
Gateshead	1,300	3,090	2,194	209	18,624	6,681	7,252	407
South Shields	1,225	3,395	1,179	121	14,377	5,451	9,180	368
Sunderland	2,242	5,968	2,251	290	24,876	9,210	8,383	616
Essex	15,646	47,187	22,104	41,035	66,082	58,409	43,734	12,043
West Ham	4,286	8,450	6,732	271	29,030	22,234	27,355	1,885
Gloucestershire	6,377	27,728	2,725	23,711	28,939	29,128	14,603	2,349
Bristol, City of	6,832	18,606	8,392	1,233	34,236	41,680	20,364	2,242
Gloucester, City of	1,006	2,626	949	326	6,199	4,037	3,778	348
Herefordshire	2,070	10,389	767	15,660	6,288	5,940	4,870	741
Hertfordshire	5,813	24,432	3,609	16,603	20,300	18,856	12,277	1,981
Huntingdonshire	930	3,299	271	7,800	4,025	3,112	1,985	295
Kent	18,475	78,208	11,877	46,381	77,748	59,060	49,339	32,365
Canterbury, City of	609	2,099	313	488	1,837	2,323	1,045	2,386
Lancashire	26,856	77,194	33,044	44,723	209,952	361,733	66,735	8,524
Barrow-in-Furness	748	1,702	685	312	14,775	3,392	2,993	246
Blackburn	1,655	3,234	1,896	475	10.226	46,432	4,608	443
Bolton	2,157	4,819	2,493	783	20,624	42,481	6,333	570
Bootle	737	2,278	1,469	72	5,108	3,781	9,453	322
Burnley	1,045	2,269	1,186	336	8,738	33,847	2,615	340
Bury	878	1,636	925	321	5,776	16,590	2,351	567
Liverpool, City of	11,996	37,765	20,933	1,155	61,534	59,435	75,891	5,292
Manchester, City of	8,095	21,843	14,381	1,007	69,913	83,667	36,581	3,216
Oldham	1,547	3,365	1,929	255	18,517	37,068	4,774	447
Preston	1,635	3,286	1,549	506	9,757	33,923	5,609	642
Rochdale	1,085	2,476	1,306	442	8,886	24,706	2,835	283
St. Helens	1,012	2,288	985	304	18,923	3,702	3,175	246
Salford	3,069	8,745	5,754	352	26,411	33,971	15,767	1,287
Warrington	735	1,735	991	193	11,335	6,051	3,988	854
Wigan	883	1,960	779	109	11,185	8,951	2,446	245
Leicestershire	3,155	11,741	1,685	14,145	25,092	33,575	8,010	1,081
Leicester	3,303	7,503	4,330	920	17,205	58,673	7,744	894
Lincolnshire :—	...	...	...	...	...	...	...	...
The Parts of Holland	1,246	4,251	533	13,046	3,269	4,939	3,120	339
The Parts of Kesteven	1,856	7,437	730	14,154	7,815	5,716	3,887	456
The Parts of Lindsey	3,187	12,796	1,254	30,245	14,925	11,261	7,291	880
Grimsby	1,001	2,600	1,041	209	5,025	5,616	6,963	316
Lincoln, City of	1,061	2,816	852	322	8,581	3,897	2,211	414
London	114,348	384,628	154,000	9,424	438,884	493,621	313,857	65,381
Middlesex	21,127	68,355	29,952	12,728	67,941	56,575	43,858	8,629
Monmouthshire	3,243	8,774	1,557	7,711	49,928	9,716	7,193	788
Newport	1,362	3,267	1,522	203	7,147	4,474	6,663	1,013
Norfolk	5,161	22,148	1,524	47,895	17,125	17,046	10,505	1,601
Great Yarmouth	1,043	3,323	604	276	3,715	6,590	3,592	549
Norwich, City of	2,365	6,099	1,238	916	10,008	20,050	4,807	1,112
Northamptonshire	2,999	11,550	1,419	15,977	14,783	36,122	7,238	1,107
Northampton	1,393	3,692	1,519	590	5,867	21,862	2,695	621
Soke of Peterborough	711	2,311	479	1,926	3,861	2,925	3,913	227

* This group comprises all people who have no special occupation or profession, and

Miscellaneous. Retired and Unemployed.*	Total Population over 10 Years of Age.	Leading Features and Industries.	Administrative Counties and County Boroughs.
			ENGLAND.
64,334	135,224	Agriculture, straw plait, phosphate of lime, fuller's earth.	Bedfordshire.
67,653	142,444	Agriculture, market gardening, paper, malt, whiting.	Berkshire.
26,680	56,607	Biscuit-making, seeds.	Reading.
73,814	153,163	Agriculture, chalk burning, limestone quarrying, silk.	Buckinghamshire.
70,457	145,195	Dairy farming, brewing and malting.	Cambridgeshire.
211,330	468,750	Dairy farming, market gardening, salt, coal, and iron.	Cheshire.
41,151	86,225	Shipbuilding, shipping, machinery.	Birkenhead.
14,523	30,259	Boots and shoes, iron founding, paint, and lead pipes.	Chester, City of.
27,275	61,915	Cotton, machinery, iron and brass founding, brewing.	Stockport.
136,182	255,576	Copper, tin, arsenic, silver, lead, zinc, and other ores.	Cornwall.
100,553	205,374	Iron, coal, slate, copper, zinc, sheep and cattle rearing.	Cumberland.
175,174	378,542	Coal, iron and lead, limestone and marble, cotton, silk.	Derbyshire.
38,488	83,421	Silk, cotton, elastic web, porcelain, railway works.	Derby.
170,006	348,282	Cattle, sheep farming, dairy and fruit farming, fishing.	Devonshire.
26,802	56,325	Government establishments, storehouses, and factories.	Devonport.
18,058	38,170	Lace, iron founding, paper-making, tanning.	Exeter, City of.
43,044	85,731	Shipbuilding, shipping, starch works, brewing, stone.	Plymouth.
75,701	160,128	Dairy and sheep farming, Portland stone, marble, silk.	Dorsetshire.
315,978	621,437	Coal, shipbuilding, shipping, iron works, salt, mustard.	Durham.
42,068	81,825	Shipping, shipbuilding, iron and steel, glass, chemicals.	Gateshead.
37,145	72,441	Shipping, chain and anchor making, boiler works, glass.	South Shields.
56,423	110,259	Shipping, shipbuilding, iron-forging, marine engines.	Sunderland.
314,650	620,890	Shipping, fishing, crape, velvet, and straw plait.	Essex.
97,954	198,197	Shipping, shipbuilding, iron, india-rubber works, jute.	West Ham.
123,778	259,338	Shipping, shipbuilding, cutlery, foundries, chemicals.	Gloucestershire.
122,612	256,197	Shipping, shipbuilding, tobacco, cocoa, iron-founding.	Bristol, City of.
17,859	37,128	Shipping, shipbuilding, railway works, rope works.	Gloucester, City of.
42,766	89,491	Agriculture, orchards, cattle breeding.	Herefordshire.
98,771	202,642	Agriculture, fruit and flower farming, paper, silk.	Hertfordshire.
20,266	41,983	Agriculture, market gardening, cattle rearing, paper.	Huntingdonshire.
365,153	738,606	Agriculture, hops, fruit, shipbuilding, fishing, paper.	Kent.
9,041	20,141	Linen, worsted.	Canterbury, City of.
604,676	1,433,437	Cotton, coal, iron, and steel, shipping, shipbuilding.	Lancashire.
19,862	44,715	Iron and steel, shipbuilding, railway plant works, jute.	Barrow-in-Furness.
32,421	101,390	Cotton, calico, muslin, iron and steel.	Blackburn.
51,175	131,435	Cotton, iron and steel, chemicals, paper.	Bolton.
21,518	44,738	Shipping, timber yards, jute factories, iron and steel.	Bootle.
25,437	75,813	Cotton, coal, slate and stone quarries.	Burnley.
18,239	47,283	Cotton, calico printing, machinery, coal, stone quarries	Bury.
253,430	527,431	Shipping, iron and steel, machinery, sugar refining.	Liverpool, City of.
184,016	422,719	Cotton, woollens, silk, iron and steel, machinery.	Manchester, City of.
41,956	109,858	Cotton, cotton-velvet, machinery, iron and steel.	Oldham.
31,182	88,089	Cotton, iron and steel, shipbuilding.	Preston.
25,034	67,053	Cotton, woollens, iron and steel, paper.	Rochdale.
30,821	61,456	Glass, chemicals, iron and steel.	St. Helens.
74,961	169,965	Industries of Manchester.	Salford.
21,471	47,353	Iron, pins, glass, and leather.	Warrington.
19,251	45,809	Coal, iron, cotton, machinery.	Wigan.
74,797	173,281	Agriculture, coal, iron, hosiery.	Leicestershire.
64,868	165,440	Hosiery, boots and shoes, elastic web, brewing.	Leicester.
...	...	Agriculture, fishing, iron mining, shipbuilding.	Lincolnshire :—
29,844	60,587	.....	The Parts of Holland.
39,338	81,389	.....	The Parts of Kesteven.
78,955	160,794	.....	The Parts of Lindsey.
25,981	48,752	Fishing, shipbuilding, brewing.	Grimsby.
18,896	39,050	Iron and steel, machinery, brewing.	Lincoln, City of.
1,624,110	3,598,253	Shipping, brewing, printing, and miscellaneous mfrs.	London.
303,088	612,253	Agriculture, market gardening.	Middlesex.
82,882	171,792	Agriculture, coal and iron.	Monmouthshire.
25,365	51,016	Shipbuilding, iron and steel, railway plant works.	Newport.
120,917	243,922	Fishing, agriculture, live stock.	Norfolk.
20,808	40,500	Fishing, shipping.	Great Yarmouth.
39,447	87,042	Iron, boots and shoes, brewing, mustard, starch, textiles.	Norwich, City of.
69,776	159,971	Agriculture, iron, boots and shoes.	Northamptonshire.
28,972	67,204	Boots and shoes, tanning, brewing, malting.	Northampton.
15,915	32,268	Locomotive works, mfrs. of agricultural implements.	Soke of Peterborough.

* among others includes unemployed, ladies, students, and school children over 10 years of age.

Administrative Counties and County Boroughs.	Professional.	Domestic Service.	Commercial.	Agricultural.	Industry. Metals, Wood, &c.	Industry. Textiles, Clothing, Food, &c.	Conveyance of Passengers, Goods, and Messages.	Civil Service and Defence.
ENGLAND.								
Northumberland	4,749	18,156	3,907	16,089	70,056	17,950	16,480	1,831
Newcastle, City of	3,784	10,641	6,038	337	33,357	16,808	12,679	1,889
Nottinghamshire	4,016	13,373	2,758	15,853	38,440	24,449	10,601	861
Nottingham, City of	3,990	9,344	4,716	998	29,016	50,899	11,140	1,131
Oxfordshire	2,571	11,952	822	15,644	8,785	9,064	5,421	980
Oxford, City of	1,767	6,296	767	384	3,744	5,372	2,523	446
Rutlandshire	399	2,356	87	2,386	1,049	1,138	755	97
Shropshire	3,940	18,742	1,854	22,907	24,945	13,703	10,523	1,600
Somersetshire	7,569	30,873	3,294	32,425	31,061	34,808	15,469	2,434
Bath, City of	1,714	6,723	812	588	3,910	5,889	2,203	513
Southampton	6,840	33,198	2,632	25,865	24,590	19,983	19,460	26,574
Bournemouth	1,934	8,351	927	332	2,460	4,669	1,660	522
Portsmouth	3,501	11,024	2,068	469	16,982	9,145	8,971	15,826
Southampton	2,343	6,615	2,252	516	8,245	7,972	11,472	1,566
Isle of Wight	2,056	8,163	910	3,531	6,021	6,495	4,909	1,953
Staffordshire	11,963	35,380	12,127	22,733	185,419	55,139	29,669	3,626
Burton-upon-Trent	772	2,285	1,087	293	5,277	7,362	3,069	257
Hanley	751	1,568	905	46	18,196	3,457	1,991	197
Walsall	1,201	2,727	1,327	340	21,687	5,689	3,397	261
West Bromwich	859	2,012	927	179	14,709	3,167	2,551	156
Wolverhampton	1,654	4,273	2,091	199	17,363	7,376	4,702	394
Suffolk, East	3,171	13,706	1,022	23,073	12,089	11,552	6,690	1,313
Ipswich	1,279	4,459	1,276	696	7,562	7,693	3,696	838
Suffolk, West	1,926	8,452	698	14,889	7,103	10,024	4,616	888
Surrey	13,706	67,618	11,395	18,631	38,310	31,408	25,058	8,398
Croydon	3,682	13,808	5,727	1,158	11,374	10,325	6,473	1,248
Sussex, East	6,721	32,686	2,689	18,368	16,789	16,424	11,472	2,480
Brighton	3,960	14,191	2,571	594	10,401	13,765	6,626	1,377
Hastings	2,318	8,289	1,080	643	4,027	6,614	3,166	621
Sussex, West	3,272	15,997	1,164	14,076	10,308	9,324	6,381	1,722
Warwickshire	6,352	24,768	5,822	17,499	47,310	27,987	13,704	2,016
Birmingham, City of	6,938	20,901	12,085	1,066	117,150	49,272	24,018	2,572
Coventry, City of	1,014	2,597	1,372	365	12,906	10,420	1,923	413
Westmorland	1,234	5,212	499	6,634	4,800	5,240	2,933	359
Wiltshire	4,670	18,269	1,795	24,715	25,752	17,832	14,017	2,543
Worcestershire	6,420	23,842	6,071	20,485	47,256	31,039	13,107	1,869
Dudley	673	1,610	676	104	10,329	3,389	1,997	154
Worcester, City of	1,052	3,077	945	514	5,738	5,960	2,612	310
Yorkshire :—	...	...	...	...	...	...	...	...
East Riding	2,351	11,229	1,180	21,402	8,156	7,984	5,310	989
Kingston-upon-Hull	3,902	10,232	5,226	611	25,519	17,977	25,446	1,397
North Riding	4,737	18,948	2,159	25,661	29,620	17,658	11,646	2,181
Middlesbrough	1,242	2,886	1,379	188	16,320	4,767	6,439	399
West Riding	19,639	53,165	15,037	43,279	220,063	219,664	50,787	5,170
Bradford, City of	4,247	8,931	5,676	1,620	26,795	77,287	10,408	1,441
Halifax	1,486	3,320	1,690	850	13,336	25,934	3,359	602
Huddersfield	1,610	3,652	1,904	787	9,019	24,723	3,394	403
Leeds, City of	6,539	15,552	9,016	1,675	62,723	67,335	199,51	2,245
Sheffield, City of	5,152	15,313	7,122	1,029	84,174	24,211	18,381	2,369
York, City of	1,692	4,738	1,356	536	8,957	7,618	5,424	1,720
WALES.								
Anglesey	744	3,529	192	6,877	3,032	2,979	3,261	392
Brecknockshire	913	3,480	348	5,291	7,347	2,980	2,209	419
Cardiganshire	1,126	5,015	297	8,725	3,641	4,669	1,701	340
Carmarthenshire	2,037	7,691	824	13,543	17,706	8,934	4,044	670
Carnarvonshire	2,316	8,438	1,071	8,303	17,742	8,381	5,435	655
Denbighshire	2,270	8,339	1,175	10,490	18,476	7,479	4,315	812
Flintshire	1,404	4,730	642	5,165	11,073	4,476	3,857	360
Glamorganshire	8,626	20,303	4,985	9,157	142,229	26,998	22,233	1,793
Cardiff	3,122	7,668	4,717	459	15,771	12,037	17,385	1,400
Swansea	1,848	4,316	2,015	166	12,498	6,739	8,264	557
Merionethshire	928	3,404	258	5,135	6,229	2,878	1,434	256
Montgomeryshire	838	3,756	318	9,118	2,797	4,008	1,880	306
Pembrokeshire	1,352	6,005	426	9,457	6,822	5,660	4,150	1,237
Radnorshire	380	1,984	122	4,227	1,561	1,290	1,005	131

* This group comprises all people who have no special occupation or profession, and

Miscellaneous, Retired and Unemployed.*	Total Population over 10 Years of Age.	Leading Features and Industries.	Administrative Counties and County Boroughs.
			ENGLAND.
146,160	295,378	Agriculture, shipbuilding, fishing, coal and iron.	Northumberland.
80,740	166,273	Shipping, shipbuilding, locomotive and marine engines.	Newcastle, City of.
97,690	208,041	Lace, hosiery, cycles, woollens, cotton, iron and coal.	Nottinghamshire.
78,798	190,032	Lace, hosiery, silk, woollens, weaving machinery.	Nottingham, City of.
51,338	106,577	Agriculture.	Oxfordshire.
18,580	39,879	University town; no manufactures of importance.	Oxford, City of.
7,364	15,631	Agriculture, sheep and cattle rearing, iron.	Rutlandshire.
88,446	186,660	Agriculture, coal and iron, stone quarrying.	Shropshire.
144,270	302,203	Agriculture, orchards, iron, slate, woollens, lace.	Somersetshire.
19,213	41,565	Medicinal waters, baths, &c.	Bath, City of.
136,990	296,132	Agriculture, shipping, shipbuilding, sheep farming.	Southampton.
19,313	40,168	Watering-place and invalid resort.	Bournemouth.
70,042	149,462	Naval establishment; shipbuilding, brewing.	Portsmouth.
41,061	82,042	Mail packet station and port of embarkation.	Southampton.
32,518	66,556	Invalid resort; yachting centre; cement.	Isle of Wight.
305,308	661,364	Coal and iron, earthenware, brewing, salt, aluminium.	Staffordshire.
18,431	38,833	Brewing, coal, iron works, potteries.	Burton-upon-Trent.
19,650	46,761	Porcelain, tiles, earthenware, brick works.	Hanley.
28,769	65,398	Iron and brass foundries, leather goods.	Walsall.
24,165	48,725	Iron and coal, hardware, brewing.	West Bromwich.
34,526	72,578	Iron and steel, locks, chemicals, colours.	Wolverhampton.
73,391	146,007	Agriculture, fishing, shipping, iron.	Suffolk, East.
24,633	52,132	Shipping, railway ironwork, agricultural implements.	Ipswich.
42,475	91,071	Agriculture, ironfounding, malting.	Suffolk, West.
199,826	414,350	Market gardening, drugs, fuller's earth.	Surrey.
52,323	106,118	Boots and shoes, general trade.	Croydon.
101,347	208,976	Sheep farming, hops, brewing, quarrying.	Sussex, East.
46,920	100,405	Watering-place; herring and mackerel fisheries.	Brighton.
27,158	53,916	Watering-place; coast fisheries.	Hastings.
57,752	119,996	Agriculture, iron and brass founding, brewing.	Sussex, West.
125,372	270,830	Agriculture, coal, ironstone, metal work, cycles.	Warwickshire.
170,146	404,148	Metal work, small-arms, iron and steel, cycles.	Birmingham, City of.
23,031	54,041	Cycles, watches, silk, woollens, carpets, ironfounding.	Coventry, City of.
24,229	51,140	Woollens, marble, slate, coal, lead.	Westmorland.
101,680	211,273	Dairy and sheep farming, bacon, woollens, iron, steel.	Wiltshire.
127,041	277,130	Market gardening, iron and steel, gloves, carpets, salt.	Worcestershire.
17,611	36,543	Coal and iron, stone quarries, cycles, glass.	Dudley.
16,728	36,936	Gloves, porcelain, railway signal works, iron works.	Worcester, City of.
...	...	.....	Yorkshire:—
55,002	113,603	Agriculture, shipping, machinery, railway waggons.	East Riding.
92,803	183,113	Shipping, fishing, shipbuilding, cotton mills, paints.	Kingston-upon-Hull.
110,953	223,563	Stock raising, iron and steel, shipping, fishing, salt.	North Riding.
35,119	68,739	Iron and steel, shipping, shipbuilding, chemicals, salt.	Middlesbrough.
506,213	1,133,017	Coal, iron and steel, woollens, linens, and other textiles.	West Riding.
89,823	226,228	Worsted, woollens, cotton, silk, alpaca, mohair.	Bradford, City of.
34,889	85,465	Worsted, woollens, carpets, baizes, machinery.	Halifax.
32,456	77,948	Worsted, woollens, silk, cotton, ironfounding.	Huddersfield.
149,146	334,182	Woollens, flax and linen, boots and shoes, iron and steel.	Leeds, City of.
134,253	292,004	Cutlery, iron and steel, machinery, silver-plating.	Sheffield, City of.
29,265	61,306	Important railway centre; iron casting, leather.	York, City of.
			WALES.
19,225	40,231	Stock raising, shipping, copper, lead, limestone.	Anglesey.
19,065	42,052	Coal, iron, limestone.	Brecknockshire.
23,751	49,265	Stock raising, lead, copper, slate, woollens.	Cardiganshire.
49,255	104,704	Stock raising, coal, iron, lead, slate, fishing.	Carmarthenshire.
47,718	100,059	Slate, granite, lead, zinc.	Carnarvonshire.
48,289	101,645	Agriculture, coal, iron, lead, and slate.	Denbighshire.
31,442	63,149	Agriculture, coal, iron, lead, chemicals, shipbuilding.	Flintshire.
211,590	447,914	Coal, limestone, copper, tin, lead, iron works.	Glamorganshire.
62,131	124,690	Shipping, shipbuilding, ironfounding, tin-plate works.	Cardiff.
36,529	72,932	Copper, iron and steel, shipping.	Swansea.
18,084	38,606	Slate, woollens, flannels.	Merionethshire.
19,958	42,979	Sheep farming, slate, lead, flannel.	Montgomeryshire.
33,471	68,581	Coal, iron, slate, shipbuilding.	Pembrokeshire.
7,710	18,410	Stock raising, limestone, flannel.	Radnorshire.

among others includes unemployed, ladies, students, and school children over 10 years of age.

Civil Counties and Chief Burghs.	Professional.	Domestic.	Commercial.	Agricultural and Fishing.	Industry. Metals, Wood, &c.	Industry. Textiles, Clothing, Food, &c.	Conveyance of Passengers, Goods, and Messages.	Civil Service and Defence.
SCOTLAND.								
Aberdeenshire	5,108	15,419	4,479	28,570	29,303	31,584	10,104	1,811
Aberdeen	3,142	6,024	3,610	1,844	19,894	21,652	8,024	1,027
Peterhead	195	596	123	563	1,161	1,454	456	61
Argyll	1,214	4,964	556	10,023	5,824	5,301	2,363	728
Ayrshire	3,442	10,833	2,947	11,433	39,023	32,512	8,038	1,203
Ayr	644	1,639	600	316	3,176	4,388	1,480	365
Kilmarnock	485	966	512	186	6,468	5,533	1,161	128
Banffshire	885	2,805	348	9,838	2,895	4,709	1,025	308
Berwickshire	421	2,228	128	6,278	1,683	2,540	615	220
Bute	403	1,316	317	1,859	1,280	1,942	801	156
Caithness	449	1,151	196	6,734	2,034	2,337	686	204
Clackmannanshire	476	1,197	415	651	4,104	6,777	769	157
Dumbartonshire	1,442	5,077	1,789	2,664	21,047	12,904	3,270	462
Dumbarton	253	585	231	136	4,961	1,687	406	69
Dumfriesshire	1,220	4,935	585	8,080	5,534	8,072	2,128	417
Dumfries	341	781	199	131	1,078	2,837	512	84
Edinburghshire	13,392	32,536	14,277	7,131	68,271	57,003	23,565	5,213
Edinburgh	10,925	24,590	11,085	1,358	43,675	38,030	13,852	3,738
Leith	1,143	2,899	2,080	457	9,498	10,068	7,342	863
Elginshire	842	2,599	426	5,761	2,793	4,024	1,131	303
Fife	3,022	8,344	2,204	10,310	32,202	31,902	5,979	992
Dunfermline	376	565	343	108	3,538	6,144	727	77
Kirkcaldy	434	817	484	199	4,652	8,321	914	115
Forfarshire	4,371	9,755	4,821	10,343	23,461	74,799	9,245	1,678
Arbroath	366	606	303	310	1,996	6,117	640	99
Dundee	2,225	3,367	3,220	405	15,270	52,615	6,233	736
Forfar	207	327	152	158	769	3,605	296	65
Montrose	227	649	150	127	1,031	2,649	550	360
Haddingtonshire	629	2,646	308	5,853	3,630	2,802	941	269
Inverness-shire	1,590	5,416	816	13,940	4,600	7,648	2,816	1,615
Inverness	556	1,449	512	240	2,243	2,768	1,188	219
Kincardineshire	511	1,979	289	6,443	2,331	3,572	1,038	239
Kinross-shire	101	370	43	811	607	795	175	41
Kirkcudbrightshire	638	3,112	243	5,027	2,839	3,710	885	290
Lanarkshire	19,014	41,033	35,344	11,241	249,241	180,178	59,817	6,916
Airdrie	248	557	326	62	4,834	2,632	605	64
Glasgow	12,620	25,947	25,966	1,091	123,345	125,972	42,263	4,709
Govan	687	1,249	1,641	141	16,796	8,997	3,855	280
Hamilton	396	762	465	95	7,529	2,999	1,092	493
Motherwell	227	418	372	48	7,263	2,843	1,005	67
Partick	1,003	2,334	1,924	143	10,507	5,384	2,004	215
Rutherglen	143	334	293	78	3,207	2,258	634	48
Wishaw	197	448	207	62	5,156	2,028	380	65
Linlithgowshire	624	2,134	557	1,955	13,786	5,379	1,862	1,027
Nairnshire	166	669	66	1,440	556	861	177	64
Orkney	382	1,090	116	8,434	1,036	2,046	619	157
Peeblesshire	245	1,061	159	1,409	859	3,052	355	112
Perthshire	2,296	9,074	1,690	11,998	9,200	16,684	4,207	1,235
Perth	752	1,467	869	278	3,262	6,680	1,826	568
Renfrewshire	3,709	9,485	5,738	4,478	41,849	44,689	10,381	1,314
Greenock	977	1,962	1,451	215	12,077	8,762	4,079	571
Kinning Park	76	262	259	17	2,451	1,881	1,083	36
Paisley	1,050	2,132	1,578	443	11,435	17,581	2,597	309
Port Glasgow	142	220	141	52	4,247	2,401	332	40
Ross and Cromarty	878	4,885	385	17,277	2,462	4,970	1,348	532
Roxburghshire	774	3,847	463	5,383	2,642	8,895	1,169	314
Hawick	267	744	271	120	964	6,209	410	66
Selkirkshire	361	1,154	303	1,025	1,506	6,529	450	115
Galashiels	210	457	208	83	1,008	4,357	288	62
Shetland	300	586	134	5,847	762	6,649	912	170
Stirlingshire	1,924	6,362	2,056	4,459	25,941	13,015	5,066	838
Falkirk	413	835	646	133	6,650	2,923	825	107
Stirling	402	1,129	347	236	2,185	2,696	807	377
Sutherlandshire	278	1,061	87	5,095	981	1,354	399	148
Wigtownshire	500	2,107	228	5,521	1,440	2,839	866	206

* This group comprises all people who have no special occupation or profession, and

Miscellaneous, Retired and Unemployed.*	Total Population over 10 Years of Age.	Leading Features and Industries.	Civil Counties and Chief Burghs.
			SCOTLAND.
105,469	231,847	Stock raising, fishing, paper.	Aberdeenshire.
52,239	117,456	Shipping, shipbuilding, engineering and granite works.	Aberdeen.
4,037	8,646	Shipping, fishing, granite quarrying.	Peterhead.
28,029	59,002	Sheep farming, fishing, distilling, slate quarrying.	Argyll.
81,649	191,080	Shipping, shipbuilding, fishing, coal, iron, cattle.	Ayrshire.
9,717	22,325	Shipping, fishing, woollens, lace, carpets.	Ayr.
10,636	26,075	Iron, coal, locomotive works, woollens, carpets, boots.	Kilmarnock.
23,517	46,330	Agriculture, fishing, slate and marble quarrying.	Banffshire.
10,617	24,730	Agriculture, fishing, paper, woollens.	Berwickshire.
7,195	15,269	Agriculture, fishing.	Bute.
12,661	26,452	Sheep farming, fishing, stone quarrying.	Caithness.
1,0321	24,867	Agriculture, coal, woollens, brewing and distilling.	Clackmannanshire.
37,677	86,332	Agriculture, shipbuilding, dyeing, bleaching, coal, iron.	Dumbartonshire.
6,655	14,983	Shipbuilding.	Dumbarton.
26,134	57,105	Sheep farming, sandstone, limestone, coal, and lead.	Dumfriesshire.
4,366	10,329	Tweeds and hosiery, iron works, leather.	Dumfries.
165,816	387,204	Agriculture, coal, shale, oil, paper, fishing.	Edinburghshire.
108,960	256,213	Printing, lithographing, brewing, distilling.	Edinburgh.
25,081	59,431	Shipping, shipbuilding, fishing, flour mills, distilling.	Leith.
16,725	34,604	Agriculture, fishing, distilling.	Elginshire.
73,228	168,183	Coal, fishing, linen, floorcloth, and linoleum.	Fife.
7,851	19,729	Linen, coal, iron and brass founding.	Dunfermline.
10,666	26,602	Linoleum and waxcloth, cloth, machine works.	Kirkcaldy.
84,166	222,639	Agriculture, cattle rearing, coarse linens and jute.	Forfarshire.
7,246	17,683	Linen, sailcloth, flax and jute, fishing.	Arbroath.
42,329	126,400	Jute, flax, and linen, shipping, shipbuilding, fishing.	Dundee.
3,318	8,897	Coarse linens, bleaching.	Forfar.
4,181	9,924	Shipping, linen, yarns, woodyards.	Montrose.
13,101	30,179	Agriculture, fishing, coal.	Haddingtonshire.
33,303	71,744	Sheep farming, fishing, distilling.	Inverness-shire.
7,664	16,839	Tourist centre: railway works, woollens.	Inverness.
14,329	30,731	Fishing and agriculture.	Kincardineshire.
2,492	5,435	Agriculture, woollens, linen, coal.	Kinross-shire.
14,295	31,039	Cattle and sheep rearing, fishing, granite quarrying.	Kirkcudbrightshire.
412,711	1,015,495	Coal, iron, lead, shipping, shipbuilding, orchards.	Lanarkshire.
6,864	16,192	Coal and iron, paper, silk, cotton.	Airdrie.
229,269	591,182	Shipping, shipbuilding, textiles, iron and steel, paper.	Glasgow.
23,569	57,215	Shipbuilding and Glasgow industries.	Govan.
10,127	23,958	Coal, iron, limestone and sandstone.	Hamilton.
9,669	21,912	Coal, iron, and steel, engineering works.	Motherwell.
17,867	41,381	Shipbuilding, engineering works.	Partick.
4,879	11,874	Coal and iron, chemical works.	Rutherglen.
6,594	15,137	Coal, iron, and steel.	Wishaw.
20,235	47,559	Agriculture, coal, iron, shale, oil, boots and shoes.	Linlithgowshire.
3,387	7,386	Agriculture, fishing, granite quarrying.	Nairnshire.
9,623	23,503	Fishing, agriculture, distilling.	Orkney.
4,912	12,164	Sheep farming, woollens.	Peeblesshire.
42,316	98,700	Agriculture, sheep farming, fishing, dyeing, woollens.	Perthshire.
10,628	26,330	Dyeing, woollens, carpets, brewing, and distilling.	Perth.
84,470	206,113	Mining, agriculture, cotton, thread, shipbuilding.	Renfrewshire.
22,395	52,489	Shipping, shipbuilding, sugar refining.	Greenock.
4,182	10,247	The industries of Glasgow.	Kinning Park.
23,690	60,815	Thread, tapestry, carpets, starch and cornflour works.	Paisley.
5,018	12,593	Shipbuilding, shipping, ironfounding.	Port Glasgow.
27,505	60,242	Sheep farming, cattle rearing, fishing, distilling.	Ross and Cromarty.
16,117	39,604	Agriculture, woollens, and hosiery.	Roxburghshire.
4,908	13,959	Woollens and hosiery.	Hawick.
7,458	18,901	Woollens, sheep farming.	Selkirkshire.
4,323	10,996	Woollens.	Galashiels.
7,468	22,828	Fishing, cattle, sheep, and ponies, woollen knitting.	Shetland.
46,573	106,234	Agriculture, iron, coal, woollens, and cotton.	Stirlingshire.
9,252	21,784	Iron and coal, distilling.	Falkirk.
6,243	14,422	Railway centre; tweeds, carpets.	Stirling.
7,970	17,373	Sheep farming, fishing, deer forests.	Sutherland-hire.
11,742	25,449	Agriculture, dairy and sheep farming.	Wigtownshire.

* among others includes unemployed, ladies, students, and school children over 10 years of age.

	Professional (including Civil Service and Defence).	Domestic.	Commercial (including Conveyance).	Agricultural.	Industrial.	Total Occupied.	Indefinite and Non-Productive.	Under 20 Years of Age.
IRELAND.								
Antrim	3,606	7,895	3,165	33,866	37,806	86,338	109,752	81,252
Belfast	9,644	12,354	19,620	1,421	121,275	164,314	184,866	150,399
Armagh	2,253	3,974	1,633	25,094	25,678	58,632	66,760	50,816
Carlow	1,098	2,313	468	9,035	4,173	17,087	20,661	14,519
Cavan	1,644	3,494	494	30,636	6,185	42,453	55,088	39,042
Clare	2,264	4,399	764	29,390	7,911	44,728	67,606	47,725
Cork	12,132	18,382	4,921	72,006	32,235	139,676	188,813	136,555
Cork City	4,472	5,249	5,640	722	17,816	33,899	42,223	31,341
Donegal	2,596	5,235	1,258	49,826	21,390	80,305	93,417	71,281
Down	4,359	8,035	3,560	36,685	43,829	96,468	109,421	82,241
Dublin	12,101	18,510	8,233	10,015	21,042	69,901	87,667	60,286
Dublin City	16,187	22,183	20,390	1,889	74,245	134,894	155,744	114,927
Fermanagh	1,624	2,792	485	19,319	6,101	30,321	35,109	24,814
Galway	3,994	5,666	1,308	53,226	11,023	75,217	117,332	86,357
Kerry	3,511	7,688	1,771	39,186	12,671	64,827	100,899	89,886
Kildare	5,398	4,296	954	12,780	7,635	31,063	32,503	25,100
Kilkenny	2,593	4,739	773	19,524	8,538	36,167	42,992	30,452
King's County	1,719	2,954	696	15,440	6,448	27,257	32,930	24,122
Leitrim	1,058	1,561	267	21,195	3,800	27,881	41,462	30,030
Limerick	2,238	6,553	704	27,297	9,310	46,102	61,845	42,780
Limerick City	2,577	2,390	2,342	486	9,065	16,860	21,291	16,390
Londonderry	1,570	4,156	917	26,676	14,106	47,425	57,087	40,772
Londonderry City	1,647	2,575	2,684	341	12,098	19,345	20,547	16,833
L ngford	952	1,669	258	14,019	3,147	20,045	26,627	18,538
Louth	2,025	4,186	1,849	11,898	10,758	30,716	35,104	26,381
Mayo	2,747	4,249	936	55,715	9,410	73,057	126,109	92,147
Meath	1,530	4,630	537	18,178	6,371	31,246	36,251	25,392
Monaghan	1,313	3,099	544	22,586	5,741	33,283	41,328	27,980
Queen's County	1,351	2,945	502	15,597	5,756	26,151	31,266	21,490
Roscommon	1,508	2,180	415	30,692	5,183	39,978	61,813	43,804
Sligo	1,607	2,690	839	23,660	5,739	34,535	49,548	35,746
Tipperary	6,091	9,577	1,680	37,862	16,240	71,450	88,782	62,782
Tyrone	2,642	5,795	1,369	40,904	20,624	71,334	79,233	56,707
Waterford	1,438	4,197	674	15,781	5,322	27,412	33,006	23,443
Waterford City	1,370	2,098	1,535	343	5,910	11,256	15,513	11,126
Westmeath	2,037	3,495	741	15,244	6,106	27,623	34,006	24,651
Wexford	2,365	6,810	1,676	25,293	11,549	47,693	56,411	38,854
Wicklow	1,774	4,405	1,287	12,235	7,177	26,878	33,946	24,074
PROVINCES.								
Leinster	51,130	83,135	38,364	181,147	172,945	526,721	626,108	447,786
Munster	36,093	60,533	20,031	223,073	116,480	456,210	619,978	447,982
Ulster	32,898	59,404	35,729	287,354	314,833	730,218	852,608	642,137
Connaught	10,914	16,346	3,765	184,488	35,155	250,668	396,264	288,084
Total of Ireland	131,035	219,418	97,889	876,062	639,413	1,963,817	2,494,958	1,825,989
Total of England and Wales	931,647	2,005,343	2,255,711	1,128,604	7,240,165	13,561,470	18,966,373	...
Total of Scotland	101,061	201,230	245,715	237,311	1,197,495	1,982,812	2,489,291	...
ISLANDS IN THE BRITISH SEAS.								
Isle of Man	1,015	3,049	565	4,520	4,059	6,455	1,859	314
Channel Islands—								
Jersey	1,188	4,274	552	4,872	3,692	5,910	1,575	1,115
Guernsey and Adjacent Islands	669	3,640	413	4,756	4,373	3,687	1,322	1,030
Total of the British Isles	1,166,615	2,436,954	2,600,845	2,256,125	9,089,197	17,524,151	23,955,378	...

Over 20 Years of Age.	Total of all Ages.	Leading Features and Industries.	
			IRELAND.
114,838	196,090	Flax and linen, cottons, woollens, fishing.	Antrim.
198,781	349,180	Shipbuilding, shipping, flax and linen, distilling.	Belfast.
74,576	125,392	Linen, fishing.	Armagh.
23,229	37,748	Agriculture.	Carlow.
58,499	97,541	Agriculture.	Cavan.
64,609	112,334	Fishing, slate, lead, stone quarrying.	Clare.
191,934	328,489	Agriculture, fishing, shipping, copper.	Cork.
44,781	76,122	Shipping, shipbuilding, distilling, brewing, woollens.	Cork City.
102,441	173,722	Agriculture, fishing, woollens, flax, and linen.	Donegal.
123,648	205,889	Agriculture, fishing, flax, and linen.	Down.
97,282	157,568	Agriculture, shipping, fishing.	Dublin.
175,711	290,638	Shipping, shipbuilding, brewing, distilling.	Dublin City.
40,616	65,430	Salmon fisheries, linen.	Fermanagh.
106,192	192,549	Sheep and cattle rearing, fishing, marble, limestone.	Galway.
75,840	165,726	Fishing, slate and stone quarrying.	Kerry.
38,466	63,566	Agriculture, cotton, woollens.	Kildare.
48,707	79,159	Agriculture.	Kilkenny.
36,065	60,187	Agriculture.	King's County.
39,313	69,343	Agriculture, iron, and lead.	Leitrim.
65,167	107,947	Dairy and stock farming, shipping, woollens.	Limerick.
21,761	38,151	Shipping, bacon-curing, lace.	Limerick City.
63,740	104,512	Shipping, fishing, linen.	Londonderrry.
23,059	39,892	Shipping, shipbuilding, fishing, distilling.	Londonderry City.
28,134	46,672	Sheep farming, linen, woollens.	Longford.
39,439	65,820	Shipping, fishing, linen.	Louth.
107,019	199,166	Agriculture, fishing, linen.	Mayo.
42,105	67,497	Agriculture, cattle grazing, linen, and woollens.	Meath.
46,631	74,611	Agriculture, linen.	Monaghan.
35,927	57,417	Agriculture, cattle rearing, coal.	Queen's County.
57,987	101,791	Sheep farming, cattle rearing, marble.	Roscommon.
48,337	84,083	Agriculture, shipping, fishing.	Sligo.
97,450	160,232	Agriculture and dairy farming.	Tipperary.
93,860	150,567	Agriculture, flax, and linen.	Tyrone.
36,975	60,418	Dairy farming, shipping, marble.	Waterford.
15,643	26,769	Shipping, cattle trade.	Waterford City.
37,978	61,629	Agriculture, sheep farming, frieze, flannel, linen.	Westmeath.
65,250	104,104	Shipping, fishing, marble.	Wexford.
36,750	60,824	Shipping, fishing, explosives.	Wicklow.
			Provinces.
705,043	1,152,829	Agriculture, shipping, fishing, distilling, textiles.	Leinster.
628,206	1,076,188	Shipping, fishing, textiles.	Munster.
940,689	1,582,826	Flax and linen, shipping, shipbuilding, fishing.	Ulster.
358,848	646,932	Agriculture, sheep farming, fishing.	Connaught.
2,632,786	4,458,775		
...	32,527,843		
...	4,472,103		
			ISLANDS IN THE BRITISH SEAS.
21,694	43,530	Agriculture, fishing, shipping.	Isle of Man.
			Channel Islands—
19,924	43,102	Potatoes, cattle rearing, orchards, fruit growing, fishing.	Jersey.
15,043	33,935	Cattle rearing, market gardening, fruit growing, fishing.	Guernsey and Adjacent Islands.
...	41,579,288		

TABLE I.—GROWTH OF CHIEF TOWNS.

Towns of over 50,000 Inhabitants, arranged according to Population of 1901, and showing comparative growth since 1861.

	1861.	1881.	1901.
London—			
Administrative County (including City)	...	...	4,536,541
Registration County	2,803,989	3,816,483	4,536,541
Parliamentary Bors.	2,465,973	3,963,307	4,519,838
Glasgow—			
Municipal and Suburban	446,007	674,095	829,859
Parliamentary Burgh	394,864	511,415	622,372
Liverpool—			
County Bor.	443,938	552,508	684,958
Parliamentary Bor.	443,938	601,050	626,634
Manchester—			
County Bor.	338,722	341,414	543,872
Parliamentary Bor.	357,979	424,224	475,356
Birmingham—			
County Bor.	296,076	400,774	522,204
Parliamentary Bor.	296,076	437,076	522,204
Leeds	207,165	309,119	428,968
Sheffield	185,172	284,508	409,070
Belfast	121,602	208,122	349,180
Bristol	154,093	206,874	328,945
Edinburgh—			
Municipal Burgh	168,121	236,032	316,837
Dublin—			
County Borough	254,808	249,602	290,638
Bradford	106,218	194,495	279,767
West Ham—			
County Borough	38,331	128,953	267,358
Hull	97,661	165,690	240,259
Nottingham	74,693	186,575	239,743
Salford	102,449	176,235	220,957
Newcastle-on-Tyne	109,108	145,359	215,328
Leicester	68,056	122,376	211,579
Portsmouth	94,799	127,989	188,133
Bolton	70,395	105,414	168,215
Cardiff	32,954	82,761	167,592
Dundee	90,417	140,239	161,173
Aberdeen	73,805	105,189	153,503
Sunderland	78,211	116,452	146,077
Oldham	72,333	111,343	137,246
Croydon	30,240	78,953	133,895
Blackburn	63,126	104,014	129,216
Brighton	77,693	107,456	123,478
Derby	43,091	81,168	114,848
Preston	82,985	96,537	112,989
Norwich	74,891	87,842	111,733
Birkenhead	51,649	84,006	110,915
Gateshead	33,587	65,803	109,888
Plymouth	62,599	73,794	107,636
Halifax	18,992	55,934	104,936
Southampton	46,960	60,051	104,824
South Shields	35,239	56,875	100,858
Burnley	28,700	58,751	97,043
East Ham	2,264	9,713	96,018
Walthamstow	7,137	21,715	95,131
Huddersfield	34,877	81,841	95,047
Swansea	41,606	65,597	94,537
Wolverhampton—			
County Bor.	60,860	131,587	94,187
Stockport	54,681	59,553	92,832
Northampton	32,813	51,881	87,021
Walsall	37,760	58,795	86,430
St. Helens	18,396	57,403	84,410
Rochdale	38,184	68,866	83,114
Paisley	47,406	55,627	79,363
York	40,433	60,683	77,914
Leith	33,628	59,485	77,439
Aston Manor	*...	53,842	77,326
Cork	80,121	80,124	76,122
Reading	9,912	42,054	72,217
Hornsey	11,082	37,078	72,056
Coventry	40,936	44,800	69,978
Greenock	42,098	66,704	68,142
Newport (Mon.)	24,756	35,313	67,270
Ipswich	37,950	50,546	66,630
Hastings	22,837	42,258	65,528
West Bromwich	41,795	56,295	65,175
Warrington	26,431	41,452	64,242
West Hartlepool	12,603	28,523	62,627
Hanley	31,953	48,361	61,599
Wigan	37,658	48,194	60,764
Bournemouth	6,507	18,600	59,672
Bootle	16,247	27,374	58,556
Bury	37,563	52,213	58,029
Barrow-in-Furness	*...	47,300	57,586
Smethwick	13,379	25,084	54,539
Rotherham	7,598	34,782	54,349
Wallasey	10,723	21,192	53,579
Handsworth	10,398	22,896	52,921
Stockton-on-Tees	13,357	41,015	51,478
Tynemouth	34,021	44,118	51,366
Great Yarmouth	34,810	46,159	51,316
Burton-on-Trent	13,671	39,288	50,386

Note.—Many mun. bors. have been converted into co. bors. subsequent to 1881. * No returns.

APPENDIX III.—PARLIAMENTARY STATISTICS.

REPRESENTATION OF ENGLISH AND WELSH BOROUGHS AND UNIVERSITIES.

Name of Borough.	Members.	Population, 1901.	Registered Electors, 1903.
Ashton under Lyne	1	51,080	7,986
Aston Manor	1	77,326	12,234
Barrow in Furness	1	57,586	8,197
Bath	2	52,773	7,521
Battersea and Clapham. See LONDON.			
Bedford	1	35,144	5,215
Bethnal Green. See LONDON.			
Birkenhead	1	110,915	15,816
Birmingham (7)—			
Edgbaston	1	77,588	12,635
West	1	76,341	12,900
Central	1	54,187	11,592
North	1	60,328	9,698
East	1	82,557	13,954
Bordesley	1	99,018	16,631
South	1	72,185	12,168
Blackburn	2	127,626	20,324
Bolton	2	130,611	20,119
Boston	1	20,456	3,593
Bradford (3)—			
West	1	79,431	13,212
Central	1	60,957	10,404
East	1	88,237	14,921
Brighton	2	153,386	19,413
Bristol (4)—			
West	1	68,706	8,944
North	1	83,514	12,791
East	1	86,553	14,196
South	1	83,162	13,865
Burnley	1	95,823	15,386
Bury	1	56,409	8,764
Bury St. Edmunds	1	16,255	2,653
Camberwell. See LONDON.			
Cambridge	1	47,731	8,756
Cambridge University	2	...	6,972
Canterbury	1	24,260	4,052
Cardiff Boroughs	1	...	25,431
Cardiff	...	164,333	...
Cowbridge	...	1,202	...
Llantrisant	...	2,057	...
Carlisle	1	43,689	7,133
Carmarthen Boroughs	1	...	5,738
Carmarthen	...	9,934	...
Llanelly	...	25,945	...
Carnarvon Boroughs	1	...	5,342
Bangor	...	11,290	...
Carnarvon	...	9,760	...
Conway	...	4,617	...
Criccieth	...	1,406	...
Nevin	...	1,755	...
Pwllheli	...	3,675	...
Chatham	1	78,755	11,971
Chelsea. See LONDON.			
Cheltenham	1	52,858	7,735
Chester	1	46,207	7,542
Christchurch	1	67,924	8,722
Colchester	1	38,373	5,945
Coventry	1	63,918	12,665
Croydon	1	133,895	20,784
Darlington	1	44,487	7,973
Denbigh Boroughs	1	...	4,320
Denbigh	...	6,438	...
Holt	...	1,059	...
Ruthin	...	2,643	...
Wrexham	...	16,910	...
Deptford. See LONDON.			
Derby	2	105,912	19,374
Devonport	2	79,028	12,244
Dewsbury	1	74,363	13,612
Dover	1	39,536	6,411
Dudley	1	96,916	16,415
Durham	1	15,122	2,597
Exeter	1	53,141	9,052
Falmouth. See PENRYN.			
Finsbury. See LONDON.			
Flint Boroughs	1	...	3,573
Caergwrle	...	1,345	...
Caerwys	...	526	...
Flint	...	4,661	...
Holywell	...	6,873	...
Mold	...	4,263	...
Overton	...	1,111	...
Rhuddlan	...	997	...
St. Asaph	...	1,765	...
Fulham. See LONDON.			
Gateshead	1	109,888	17,717
Gloucester	1	45,146	7,772
Grantham	1	18,001	3,089
Gravesend	1	39,833	5,964
Great Grimsby	1	78,198	8,624
Great Yarmouth	1	51,316	13,849
Greenwich. See LONDON.			
Hackney. See LONDON.			
Halifax	2	88,912	15,247
Hammersmith. See LONDON.			
Hampstead. See LONDON.			
Hanley	1	100,365	16,044
Hartlepools, The	1	86,305	14,068
Hastings	1	62,913	8,220
Hereford	1	21,382	3,571
Huddersfield	1	96,218	17,078
Hull, or Kingston-upon-Hull (3)—			
East	1	71,181	12,179
Central	1	60,474	9,061
West	1	107,862	19,017
Hythe	1	46,619	6,098
Ipswich	2	66,330	11,306
Islington. See LONDON.			
Kensington. See LONDON.			
Kidderminster	1	26,263	4,484
King's Lynn	1	20,288	3,498
Kingston-upon-Hull. See HULL.			
Lambeth. See LONDON.			
Leeds (5)—			
North	1	116,696	19,787
Central	1	64,157	9,055
East	1	65,874	9,330
West	1	100,147	18,126
South	1	82,094	14,572
Leicester	2	151,489	25,491
Lewisham. See LONDON.			
Lincoln	1	51,751	9,462
Liverpool (9)—			
Kirkdale	1	81,915	10,688
Walton	1	90,823	13,411
Everton	1	83,567	10,286
West Derby	1	86,694	11,824
Scotland	1	52,966	6,113
Exchange	1	41,999	6,258
Abercromby	1	52,440	7,794
East Toxteth	1	70,427	9,608
West Toxteth	1	65,803	8,599
LONDON (60)—			
Battersea and Clapham (2)—			
Battersea	1	102,469	14,983
Clapham	1	120,761	17,564
Bethnal Green (2)—			
North-East	1	64,873	8,026
South-West	1	64,854	7,893
Camberwell (3)—			
Northern	1	93,073	12,638
Peckham	1	91,448	11,854
Dulwich	1	97,369	13,515

Name of Borough.	Members.	Population, 1901.	Registered Electors, 1903.
LONDON (*cont.*)—			
Chelsea	1	95,086	12,585
Deptford	1	110,122	15,009
Finsbury (3)—			
Holborn	1	61,904	9,976
Central	1	64,077	8,135
East	1	39,827	5,534
Fulham	1	137,249	18,216
Greenwich	1	95,578	12,723
Hackney (3)—			
North	1	84,221	11,536
Central	1	67,726	8,872
South	1	101,344	13,264
Hammersmith	1	111,970	13,026
Hampstead	1	82,329	10,778
Islington (4)—			
North	1	99,895	11,781
West	1	74,171	9,272
East	1	89,349	10,669
South	1	71,823	8,196
Kensington (2)—			
North	1	87,708	9,845
South	1	85,365	9,333
Lambeth (4)—			
North	1	59,542	7,303
Kennington	1	78,313	10,234
Brixton	1	75,366	10,187
Norwood	1	85,730	11,934
Lewisham	1	128,346	18,708
London City	2	26,923	33,049
London University	1	...	4,486
Marylebone (2)—			
East	1	58,677	6,474
West	1	73,618	8,542
Newington (2)—			
West	1	61,279	8,756
Walworth	1	60,893	7,619
Paddington (2)—			
North	1	72,214	9,318
South	1	55,114	6,007
St. George, Hanover Square	1	76,734	9,888
St. Pancras (4)—			
North	1	59,375	7,629
East	1	60,276	7,094
West	1	59,766	6,901
South	1	55,495	5,473
Shoreditch (2)—			
Hoxton	1	62,429	7,555
Haggerston	1	55,277	6,626
Southwark (3)—			
West	1	62,687	7,666
Rotherhithe	1	70,248	9,128
Bermondsey	1	82,150	11,152
Strand	1	53,297	8,848
Tower Hamlets (7)—			
Whitechapel	1	78,634	4,415
St. George	1	51,193	3,253
Limehouse	1	55,981	6,925
Mile End	1	48,867	5,551
Stepney	1	63,698	5,601
Bow and Bromley	1	90,554	11,257
Poplar	1	78,332	9,938
Wandsworth	1	179,877	25,155
Westminster	1	50,790	7,306
Woolwich	1	117,170	16,136
Lynn. See KING'S LINN.			
Maidstone	1	33,516	5,432
Manchester (6)—			
North-West	1	67,959	11,140
North	1	82,511	10,855
North-East	1	71,760	9,856
East	1	94,499	12,746
South	1	91,711	12,879
South-West	1	66,916	8,792
Marylebone. See LONDON.			
Merthyr Tydfil	2	122,545	19,822
Middlesbrough	1	116,546	18,542
Monmouth Boroughs	1	...	10,520
Monmouth	...	5,095	...
Newport	...	61,465	...
Usk	...	1,476	...
Montgomery Boroughs	1	...	3,228
Llanfyllin	...	989	...
Llanidloes	...	2,770	...
Machynlleth	...	2,026	...
Montgomery	...	1,034	...
Newtown	...	6,363	...
Welshpool	...	4,609	...
Morpeth	1	50,043	9,457
Newcastle on Tyne	2	215,328	35,635
Newcastle under Lyme	1	60,666	9,746
Newington. See LONDON.			
Northampton	2	76,070	12,352
Norwich	2	111,742	19,510
Nottingham (3)—			
West	1	93,337	15,797
East	1	73,211	12,257
South	1	73,195	13,093
Oldham	2	194,155	32,108
Oxford	1	49,285	8,367
Oxford University	2	...	6,329
Paddington. See LONDON.			
Pembroke and Haverfordwest Boroughs	1	...	6,699
Fishguard	...	1,591	...
Haverfordwest	...	6,007	...
Milford	...	4,502	...
Narberth	...	1,070	...
Pembroke	...	18,680	...
Tenby	...	4,400	...
Wiston	...	623	...
Penryn and Falmouth	1	16,312	2,845
Peterborough	1	32,205	5,954
Plymouth	2	104,543	18,016
Pontefract	1	20,745	3,226
Portsmouth	2	188,095	28,882
Preston	2	118,227	17,973
Reading	1	64,922	10,722
Rochdale	1	76,124	13,543
Rochester	1	30,590	5,206
St. Helen's	1	80,678	11,501
St. Pancras. See LONDON.			
Salford (3)—			
North	1	69,750	9,589
West	1	86,332	13,344
South	1	64,875	8,592
Salisbury, or New Sarum	1	19,421	3,085
Scarborough	1	38,161	6,134
Sheffield (5)—			
Attercliffe	1	91,705	14,970
Brightside	1	73,088	11,797
Central	1	65,099	9,450
Hallam	1	75,217	12,391
Ecclesall	1	75,684	12,553
Shoreditch. See LONDON.			
Shrewsbury	1	28,395	4,776
Southampton	2	120,215	17,401
South Shields	1	97,263	17,240
Southwark. See LONDON.			
Stafford	1	20,895	3,543
Stalybridge	1	46,557	7,491
Stockport	2	78,897	12,622
Stockton on Tees	1	71,815	12,114
Stoke upon Trent	1	89,015	13,953
Sunderland	2	158,877	27,593
Swansea Boroughs (2)—			
Swansea Town	1	64,213	10,121

REPRESENTATION OF ENGLISH AND WELSH BOROUGHS AND UNIVERSITIES—*Continued.*

Name of Borough.	Members.	Population, 1903.	Registered Electors, 1903.
Swansea Boroughs (*cont.*)—			
Swansea District	1	...	11,422
Aberavon	...	18,874	...
Kenfig	...	364	...
Loughor	...	2,543	...
Neath	...	14,897	...
Swansea (part)	...	27,882	...
Taunton	1	19,723	3,363
Tower Hamlets. See LONDON.			
Tynemouth	1	51,366	8,668
Wakefield	1	41,190	6 409
Walsall	1	86,430	14,055
Wandsworth. See LONDON.			
Warrington	1	64,701	9,974
Warwick and Leamington	1	39,075	5,999
Wednesbury	1	72,492	12,824
West Bromwich	1	65,114	10,435
West Ham (2)—			
North	1	105,719	15,991
West Ham (*cont.*)—			
South	1	161,639	23,139
Westminster. See LONDON.			
Whitehaven	1	19,167	3,059
Wigan	1	60,764	8,522
Winchester	1	19,001	2,806
Windsor, New	1	21,480	3,138
Wolverhampton (3)—			
West	1	75,611	12,324
East	1	58,262	9,601
South	1	588,888	9,607
Woolwich. See LONDON.			
Worcester	1	46,624	7,852
Yarmouth. See GREAT YARMOUTH.			
York	2	75,521	13,369
Total English and Welsh Boroughs and Universities	242	15,691,843	2,384,051

REPRESENTATION OF ENGLISH AND WELSH COUNTIES.

Name of County, or Division of County.	Members.	Population, 1901.	Registered Electors, 1903.
Anglesey	1	50,606	9,914
Bedford—			
Biggleswade, or *Northern*	1	62,446	13,815
Luton, or *Southern*	1	73,650	13,745
Berks—			
Abingdon, or *Northern*	1	46,037	8,690
Newbury, or *Southern*	1	55,772	10,793
Wokingham, or *Eastern*	1	67,640	11,959
Brecknock	1	57,213	11,240
Bucks—			
Buckingham, or *Northern*	1	59,280	59,280
Aylesbury, or *Mid*	1	56,991	11,459
Wycombe, or *Southern*	1	76,245	14,002
Cambridge—			
Wisbech, or *Northern*	1	51,282	10,416
Chesterton, or *Western*	1	43,317	10,443
Newmarket, or *Eastern*	1	48,352	9,650
Cardigan	1	60,240	13,213
Carmarthen—			
Eastern	1	54,438	16,881
Western	1	45,011	15,461
Carnarvon—			
Eifion, or *Southern*	1	43,925	9,186
Arfon, or *Northern*	1	50,455	9,815
Cheshire—			
Wirral	1	100,845	16,993
Eddisbury	1	54,296	10,631
Macclesfield	1	51,690	8,493
Crewe	1	74,548	14,215
Northwich	1	69,102	12,399
Altrincham	1	78,814	14,553
Hyde	1	60,939	10,722
Knutsford	1	60,203	10,468
Cornwall—			
St. Ives, or *Western*	1	51,379	8,515
Camborne, or *N.-Western*	1	52,930	8,659
Truro	1	49,576	9,346
St. Austell, or *Mid*	1	51,975	9,900
Bodmin, or *South-Eastern*	1	54,796	10,363
Launceston, or *N.-Eastern*	1	45,366	9,780
Cumberland—			
Eskdale, or *Northern*	1	46,398	10,158
Penrith, or *Mid*	1	43,577	8,717
Cumberland (*cont.*)—			
Cockermouth	1	62,124	11,017
Egremont, or *Western*	1	52,268	9,376
Denbigh—			
Eastern	1	54,681	10,623
Western	1	48,211	9,741
Derby—			
High Peak	1	63,273	10,637
North-Eastern	1	81,190	14,120
Chesterfield	1	82,435	13,555
Western	1	58,463	11,048
Mid	1	67,662	12,056
Ilkeston	1	84,898	15,657
Southern	1	76,489	15,522
Devon—			
Honiton, or *Eastern*	1	51,517	9,340
Tiverton, or *North-Eastern*	1	50,566	10,181
S. Molton, or *Northern*	1	42,630	8,484
Barnstaple, or *N.-Western*	1	62,663	12,370
Tavistock, or *Western*	1	57,704	13,140
Totnes, or *Southern*	1	46,796	9,026
Torquay	1	59,407	9,938
Ashburton, or *Mid*	1	53,319	9,982
Dorset—			
Northern	1	43,104	8,162
Eastern	1	62,887	12,082
Southern	1	60,937	9,819
Western	1	36,008	7,241
Durham—			
Jarrow	1	91,935	16,633
Houghton le Spring	1	80,495	15,034
Chester le Street	1	93,211	18,155
North-Western	1	82,261	14,768
Mid	1	74,573	13,104
South-Eastern	1	79,189	15,988
Bishop Auckland	1	66,232	11,901
Barnard Castle	1	60,496	11,226
Essex—			
Walthamstow, or *S.-Western*	1	185,549	30,549
Romford, or *Southern*	1	217,[illegible]	39,158
Epping, or *Western*	1	58,790	10,441
Saffron Walden, or *Northern*	1	43,030	8,600

Name of County, or Division of County.	Members.	Population, 1901.	Registered Electors, 1903.
Essex (*cont.*)—			
Harwich, or *N.-Eastern*	1	62,820	12,371
Maldon, or *Eastern*	1	53,030	10,153
Chelmsford, or *Mid*	1	62,679	10,946
South-Eastern	1	97,057	17,295
Flint	1	58,863	10,938
Glamorgan—			
Eastern	1	105,577	18,213
Rhondda	1	88,968	13,990
Gower, or *Western*	1	62,549	12,616
Mid	1	82,738	14,578
Southern	1	103,883	19,065
Gloucester—			
Stroud, or *Mid*	1	54,542	10,401
Tewkesbury, or *Northern*	1	51,269	12,429
Cirencester, or *Eastern*	1	49,557	9,402
Forest of Dean	1	53,267	10,412
Thornbury, or *Southern*	1	72,717	13,280
Hants—			
Basingstoke, or *Northern*	1	82,969	10,939
Andover, or *Western*	1	52,222	9,766
Petersfield, or *Eastern*	1	50,250	9,170
Fareham, or *Southern*	1	81,653	18,866
New Forest	1	52,887	10,449
Isle of Wight	1	82,418	14,654
Hereford—			
Leominster, or *Northern*	1	44,603	9,106
Ross, or *Southern*	1	48,395	10,303
Herts—			
Hitchin, or *Northern*	1	47,490	9,599
Hertford, or *Eastern*	1	59,424	10,837
St. Albans, or *Mid*	1	63,027	11,393
Watford, or *Western*	1	80,211	14,810
Huntingdon—			
Huntingdon, or *Southern*	1	22,918	5,172
Ramsey, or *Northern*	1	31,089	7,030
Kent—			
Sevenoaks, or *Western*	1	94,789	15,930
Dartford, or *N.-Western*	1	109,889	17,864
Tunbridge, or *S.-Western*	1	80,250	13,902
Medway, or *Mid*	1	65,997	14,024
Faversham, or *N.-Eastern*	1	76,887	13,932
Ashford, or *Southern*	1	66,953	13,027
St. Augustine's, or *Eastern*	1	76,350	15,138
Isle of Thanet	1	71,631	10,579
Lancashire—North Part—			
North Lonsdale	1	50,430	9,818
Lancaster	1	78,662	13,640
Blackpool	1	111,614	18,795
Chorley	1	77,053	12,836
Lancashire—North-East Part—			
Darwen	1	78,795	15,845
Clitheroe	1	110,858	19,706
Accrington	1	84,897	14,883
Rossendale	1	71,480	12,527
Lancashire—South-East Part			
Westhoughton	1	97,316	16,992
Heywood	1	57,894	10,254
Middleton	1	74,647	14,070
Radcliffe cum Farnworth	1	78,297	12,759
Eccles	1	92,830	15,917
Stretford	1	96,265	21,415
Gorton	1	95,617	15,473
Prestwich	1	103,117	17,467
Lancashire—South-West Part			
Southport	1	90,220	13,922
Ormskirk	1	75,093	11,773
Bootle	1	121,105	19,088
Widnes	1	67,661	10,089
Newton	1	80,408	12,974
Ince	1	79,336	12,604
Leigh	1	79,465	12,838
Leicester—			
Melton, or *Eastern*	1	76,383	14,988
Loughborough, or *Mid*	1	65,763	12,423
Bosworth, or *Western*	1	67,309	12,404
Harborough, or *Southern*	1	73,075	16,578
Lincoln—			
W. Lindsey, or *Gainsborough*	1	52,345	12,555
North Lindsey, or *Brigg*	1	52,309	11,167
East Lindsey, or *Louth*	1	43,221	9,692
S. Lindsey, or *Horncastle*	1	43,572	9,625
N. Kesteven, or *Sleaford*	1	44,996	9,484
S. Kesteven, or *Stamford*	1	45,309	9,520
Holland, or *Spalding*	1	48,700	14,162
Merioneth	1	49,149	9,714
Middlesex—			
Enfield	1	125,291	19,656
Tottenham	1	136,774	20,922
Hornsey	1	109,752	17,944
Harrow	1	167,392	24,105
Ealing	1	101,294	16,389
Brentford	1	90,660	14,308
Uxbridge	1	83,145	15,356
Monmouth—			
Northern	1	68,671	12,252
Western	1	82,173	14,506
Southern	1	73,437	14,721
Montgomery	1	37,110	7,845
Norfolk—			
North-Western	1	51,380	10,856
South-Western	1	43,500	8,803
Northern	1	53,738	10,573
Eastern	1	50,688	10,881
Mid	1	46,154	9,285
Southern	1	46,611	9,635
Northampton—			
Northern	1	47,303	10,421
Eastern	1	87,221	16,200
Mid	1	515,301	12,875
Southern	1	43,752	8,894
Northumberland—			
Wansbeck	1	80,639	15,640
Tyneside	1	100,887	21,340
Hexham	1	55,044	10,360
Berwick upon Tweed	1	50,191	9,189
Notts—			
Bassetlaw	1	57,117	10,923
Newark	1	50,969	10,618
Rushcliffe	1	80,219	16,168
Mansfield	1	86,530	15,751
Oxford—			
Banbury, or *Northern*	1	40,615	7,687
Woodstock, or *Mid*	1	46,476	9,726
Henley, or *Southern*	1	48,650	9,283
Pembroke	1	51,859	11,010
Radnor	1	23,281	5,360
Rutland	1	19,709	4,171
Shropshire—			
Oswestry, or *Western*	1	53,985	10,105
Newport, or *Northern*	1	52,386	10,584
Wellington, or *Mid*	1	48,652	9,746
Ludlow, or *Southern*	1	55,906	10,382
Somerset—			
Northern	1	59,231	11,111
Wells	1	59,630	11,063
Frome	1	56,668	11,940
Eastern	1	47,423	9,222
Southern	1	49,588	9,426
Bridgwater	1	48,492	10,103
Wellington, or *Western*	1	48,166	9,746
Stafford—			
Leek	1	61,859	11,264
Burton	1	61,787	11,331

Name of County, or Division of County.	Members.	Population, 1901.	Registered Electors, 1903.
Stafford (*cont.*)—			
Western	1	60,449	10,981
North-Western	1	68,961	14,976
Lichfield	1	56,720	9,834
Kingswinford	1	52,402	12,763
Handsworth	1	126,294	23,270
Suffolk—			
Lowestoft, or *Northern*	1	69,871	13,338
Eye, or *North-Eastern*	1	51,401	10,221
Stowmarket, or *N.-Western*	1	54,884	10,549
Sudbury, or *South*	1	52,149	10,028
Woodbridge, or *S.-Eastern*	1	57,806	12,216
Surrey—			
Chertsey, or *North-Western*	1	79,898	12,964
Guildford, or *S.-Western*	1	77,291	13,242
Reigate, or *South-Eastern*	1	73,280	12,576
Epsom, or *Mid*	1	86,799	13,982
Kingston	1	103,034	15,758
Wimbledon, or *N.-Eastern*	1	99,112	20,077
Sussex—			
Horsham, or *North-Western*	1	53,757	9,946
Chichester, or *S.-Western*	1	58,453	10,288
East Grinstead, or *Northern*	1	56,956	10,106
Lewes, or *Mid*	1	76,276	14,624
Eastbourne, or *Southern*	1	79,425	12,207
Rye, or *Eastern*	1	64,036	12,543
Warwick—			
Tamworth, or *Northern*	1	72,361	13,756
Nuneaton, or *N.-Eastern*	1	68,998	13,612
Stratford-on-Avon, or *South-Western*	1	46,672	10,039
Rugby, or *South-Eastern*	1	56,221	10,717
Westmorland—			
Appleby, or *Northern*	1	31,480	6,621
Kendal, or *Southern*	1	32,823	6,312
Wilts—			
Cricklade, or *Northern*	1	70,909	13,213
Chippenham, or *N.-Western*	1	44,719	8,569
Westbury, or *Western*	1	50,046	9,870
Devizes, or *Eastern*	1	46,651	8,886
Wilton, or *Southern*	1	42,123	8,149
Worcester—			
Bewdley, or *Western*	1	54,032	10,184
Evesham, or *Southern*	1	49,784	10,126
Droitwich, or *Mid*	1	50,341	10,635
Northern	1	77,647	14,228
Eastern	1	95,087	16,815
York—North Riding—			
Thirsk and Malton	1	57,915	12,412
Richmond	1	50,780	10,239
Cleveland	1	60,010	10,503
Whitby	1	51,204	10,647
York—East Riding—			
Holderness	1	42,150	9,989
Buckrose	1	53,265	10,016
Howdenshire	1	50,065	9,489
York—West Riding (N. div.)—			
Skipton	1	64,047	12,272
Keighley	1	70,426	12,921
Shipley	1	65,689	15,790
Sowerby	1	66,024	12,166
Elland	1	66,125	13,512
York—West Riding (S. div.)—			
Morley	1	70,929	14,542
Normanton	1	80,296	14,493
Colne Valley	1	58,377	11,118
Holmfirth	1	65,180	11,865
Barnsley	1	101,037	17,675
Hallamshire	1	90,108	17,331
Rotherham	1	101,042	17,042
Doncaster	1	92,917	17,515
York—West Riding (E. div.)—			
Ripon	1	68,448	11,685
Otley	1	68,775	12,374
Barkston Ash	1	53,292	9,750
Osgoldcross	1	81,222	15,995
Pudsey	1	52,092	15,185
Spen Valley	1	58,000	11,096
Total English and Welsh Counties	253	16,836,000	3,200,443

SCOTCH BURGHS, GROUPS OF BURGHS, AND UNIVERSITIES.

Name of Burgh.	Members.	Population, 1901.	Registered Electors, 1903.
Aberdeen (2)—			
North	1	65,793	10,326
South	1	77,935	12,158
Ayr Burghs	1	...	7,027
Ayr	...	26,907	...
Campbeltown	...	8,234	...
Inveraray	...	662	...
Irvine	...	9,604	...
Oban	...	4,848	...
Dumfries Burghs	1	...	3,722
Dumfries	...	18,685	...
Annan	...	4,302	...
Kirkcudbright	...	2,386	...
Lochmaben	...	1,051	...
Sanquhar	...	1,375	...
Dundee	2	159,083	18,741
Edinburgh (4)—			
East	1	73,181	11,488
West	1	55,464	8,969
Central	1	62,252	7,242
South	1	107,206	15,801
Edinburgh and St. Andrew's Universities	1	...	10,474
Elgin Burghs	1	...	5,017
Banff	...	7,149	...
Cullen	...	1,936	...
Elgin	...	8,407	...
Inverurie	...	3,454	...
Kintore	...	789	...
Peterhead	...	11,763	...
Falkirk Burghs	1	...	11,744
Airdrie	...	16,288	...
Falkirk	...	20,505	...
Hamilton	...	32,775	...
Lanark	...	5,084	...
Linlithgow	...	4,279	...
Glasgow (7)—			
Bridgeton	1	91,242	11,950
Camlachie	1	78,011	10,537
St. Rollox	1	118,626	18,186
Central	1	74,601	15,136
College	1	112,492	15,807

REPRESENTATION OF SCOTCH BURGHS—*Continued.*

Name of Burgh.	Members.	Population, 1901.	Registered Electors, 1903.
Glasgow (*cont.*)—			
Tradeston	1	71,278	9,847
Blackfriars and Hutchesontown	1	76,122	10,083
Glasgow and Aberdeen Universities	1	...	9,937
Greenock	1	67,672	7,658
Hawick (or Border) Burghs	1	...	5,734
Galashiels	...	12,822	...
Hawick	...	17,303	...
Selkirk	...	5,701	...
Inverness Burghs	1	...	4,249
Forres	...	4,313	...
Fortrose	...	1,065	...
Inverness	...	21,177	...
Nairn	...	4,327	...
Kilmarnock Burghs	1	...	14,631
Dumbarton	...	18,836	...
Kilmarnock	...	34,165	...
Port-Glasgow	...	16,840	...
Renfrew	...	9,296	...
Rutherglen	...	17,296	...
Kirkcaldy Burghs	1	...	7,647
Burntisland	...	4,725	...
Dysart	...	15,256	...
Kinghorn	...	1,550	...
Kirkcaldy	...	22,346	...
Leith Burghs	1	...	16,358
Leith	...	76,668	...
Musselburgh	...	11,706	...
Portobello	...	9,180	...
Montrose Burghs	1	...	8,485
Arbroath	...	22,375	...
Brechin	...	8,941	...
Forfar	...	11,397	...
Inverbervie	...	1,207	...
Montrose	...	12,401	...
Paisley	1	79,354	11,456
Perth	1	32,866	5,076
St. Andrews Burghs	1	...	3,162
Anstruther Easter	...	1,190	...
Anstruther Wester	...	501	...
Crail	...	1,087	...
Cupar	...	4,511	...
Kilrenny	...	2,542	...
Pittenweem	...	1,859	...
St. Andrews	...	7,619	...
Stirling Burghs	1	...	6,837
Culross	...	335	...
Dunfermline	...	22,039	...
Inverkeithing	...	1,909	...
Queensferry	...	1,850	...
Stirling	...	18,403	...
Wick Burghs	1	...	2,630
Cromarty	...	1,233	...
Dingwall	...	2,490	...
Dornoch	...	583	...
Kirkwall	...	3,660	...
Tain	...	1,645	...
Wick	...	7,882	...
Total Scotch Burghs, Groups of Burghs, and Universities	33	2,035,902	318,115

SCOTCH COUNTIES

Name of County, or Division of County.	Members.	Population, 1901.	Registered Electors, 1903.
Aberdeen—			
East	1	77,433	12,370
West	1	65,803	10,710
Argyll	1	60,270	10,643
Ayr—			
North	1	87,946	14,577
South	1	95,455	16,620
Banff	1	52,846	8,180
Berwick	1	30,888	5,421
Bute	1	18,641	3,397
Caithness	1	25,741	4,029
Clackmannan and Kinross	1	43,315	7,768
Dumbarton	1	90,722	14,654
Dumfries	1	52,586	9,310
East Lothian. See HADDINGTON.			
Edinburgh	1	91,887	14,751
Elgin and Nairn	1	37,975	5,694
Fife—			
Eastern	1	51,477	9,700
Western	1	77,037	13,261
Forfar	1	69,615	12,271
Haddington	1	38,798	6,767
Inverness	1	67,700	9,488
Kincardine	1	39,846	6,762
Kirkcudbright	1	31,503	5,840
Lanark—			
Govan	1	103,978	16,392
Partick	1	115,528	18,421
North-Western	1	100,209	15,200
North-Eastern	1	119,349	18,569
Mid	1	90,966	14,297
Southern	1	56,504	9,647
Linlithgow	1	58,667	9,346
Mid-Lothian. See EDINBURGH.			
Orkney and Shetland	1	51,803	7,572
Peebles and Selkirk	1	19,609	3,581
Perth—			
Eastern	1	42,330	7,514
Western	1	47,399	8,208
Renfrew—			
Eastern	1	84,773	13,682
Western	1	68,160	10,991
Ross and Cromarty	1	68,908	7,863
Roxburgh	1	31,702	5,767
Stirling	1	105,637	17,750
Sutherland	1	20,656	2,770
West Lothian. See LINLITHGOW.			
Wigtown	1	32,593	5,368
Total Scotch Counties	39	2,426,345	395,151

IRISH BOROUGHS AND UNIVERSITY

Name of Borough.	Members.	Population, 1901.	Registered Electors, 1903.
Belfast (4)—*East*	1	121,520	16,484
South	1	73,385	9,541
West	1	64,480	8,617
North	1	89,320	9,886
Cork	2	100,022	12,895
Dublin (4)—			
College Green	1	74,467	9,576

IRISH BOROUGHS—*Continued*

Name of Borough.	Members.	Population, 1901.	Registered Electors, 1903.
Dublin (*cont.*)—			
Dublin Harbour	1	74,922	9,448
St. Stephen's Green	1	68,364	8,086
St. Patrick's	1	69,132	7,796
Dublin University	2	...	4,553
Galway	1	16,257	2,347
Kilkenny	1	13,242	1,517
Limerick	1	46,170	5,359
Londonderry	1	39,892	5,710
Newry	1	13,137	2,037
Waterford	1	28,153	3,504
Total Irish Boroughs and University	18	892,463	117,350

IRISH COUNTIES

Name of County, or Division of County.	Members.	Population, 1901.	Registered Electors, 1903.
Antrim—			
North	1	45,754	7,965
Mid	1	46,020	7,584
East	1	52,270	8,489
South	1	49,205	10,236
Armagh—			
Mid	1	41,526	7,027
North	1	46,200	7,687
South	1	37,413	7,348
Carlow	1	36,793	5,988
Cavan—			
West	1	50,599	9,219
East	1	46,942	9,426
Clare—			
East	1	53,585	8,615
West	1	57,140	8,898
Cork—			
North	1	43,333	7,071
North-East	1	44,653	7,058
Mid	1	43,863	7,138
East	1	45,373	6,361
West	1	43,567	6,124
South	1	41,793	5,785
South-East	1	42,007	6,858
Donegal—			
North	1	43,353	6,786
West	1	46,762	7,180
East	1	41,309	8,568
South	1	42,298	6,573
Down—			
North	1	55,718	9,695
East	1	47,390	8,266
West	1	44,895	8,333
South	1	48,318	8,747
Dublin—			
North	1	82,628	13,505
South	1	81,100	11,228
Fermanagh—			
North	1	33,535	5,213
South	1	31,895	5,432
Galway—			
Connemara	1	46,698	6,780
North	1	46,493	8,086
East	1	44,392	7,341
South	1	41,309	6,964
Kerry—			
North	1	39,075	5,676
West	1	43,871	5,863
South	1	42,081	6,031
East	1	40,699	5,672
Kildare—			
North	1	30,473	5,309
South	1	33,093	5,452
Kilkenny—			
North	1	31,855	5,321
South	1	33,747	5,208
King's County—			
Birr	1	30,764	4,580
Tullamore	1	29,423	4,845
Leitrim—			
North	1	34,460	6,629
South	1	34,883	6,791
Limerick—			
West	1	50,284	8,264
East	1	49,644	7,966
Londonderry—			
North Derry	1	53,787	9,958
South Derry	1	50,725	8,391
Longford—			
North	1	23,468	3,036
South	1	23,204	4,762
Louth—			
North	1	35,242	5,794
South	1	30,578	5,167
Mayo—			
North	1	49,077	7,535
West	1	52,589	9,806
East	1	48,236	8,058
South	1	49,761	8,325
Meath—			
North	1	34,286	5,836
South	1	33,211	5,980
Monaghan—			
North	1	38,208	6,616
South	1	36,403	6,646
Queen's County—			
Ossory	1	29,091	5,055
Leix	1	29,281	5,116
Roscommon—			
North	1	48,830	8,969
South	1	51,328	9,044
Sligo—			
North	1	44,616	8,446
South	1	42,808	7,505
Tipperary—			
North	1	39,669	5,814
Mid	1	40,675	6,354
South	1	37,144	5,196
East	1	40,903	5,615
Tyrone—			
North	1	38,261	7,093
Mid	1	37,969	8,611
East	1	39,513	7,438
South	1	34,824	7,140
Waterford—			
West	1	32,365	4,117
East	1	29,092	4,290
Westmeath—			
North	1	29,876	5,035
South	1	28,557	5,408
Wexford—			
North	1	51,262	8,989
South	1	52,575	8,737
Wicklow—			
West	1	27,132	4,873
East	1	31,275	4,469
Total Irish Counties	85	3,566,312	594,405

APPENDIX No. IV.—RAILWAY COMPANIES IN THE UNITED KINGDOM

The Date (in brackets) after the name of each Railway is when the Act was obtained.
The principal Companies are printed in Capitals; the others are chiefly leased to or worked by these lines.

Abbotsbury (1877), Upwey to Abbotsbury, 6 miles, 8.25 chains; leased to *Great Western.*

Aberdare, 8¾ miles; worked by *Taff Vale.*

Abingdon (1855), Oxford Branch of the Great Western to Abingdon, 2 miles; leased to *Great Western.*

Alexandra (Newport and South Wales) **Docks and Railway** (1865). Miles open: 9 miles, 20 chains.

Anstruther and St. Andrews (1880), Fife, 15½ miles; worked by *North British.*

Arbroath and Forfar (1836), Forfarshire, 15¼ miles; leased to *Caledonian.*

Ashby and Nuneaton Line, 29¼ miles; jointly owned by *London and North-Western* and *Midland.*

Athenry and Tuam Extension to Claremorris (Light), 17 miles; worked by *Great Southern and Western.*

Axminster and Lyme Regis (Light) (1889), 6¾ miles; worked by *London and South-Western.*

Ayr and Maybole (1871); leased to *Glasgow and South-Western.*

Baker Street and Waterloo (1893). Constructing, 3 miles.

Bala and Festiniog (1873), 26 miles; worked by *Great Western.*

Ballachulish and Connel Ferry (1896), 27½ miles; worked by *Caledonian.*

Ballinascarthy and Timoleague Junction (Light). See *Timoleague and Courtmacsherry Extension.*

Ballinrobe and Claremorris, 12 miles; worked by *Midland Great Western.*

Ballycastle (1878), co. Antrim, 16¼ miles; gauge, 3 ft.

Baltimore Extension (Light), 8 miles; worked by *Cork, Bandon, and South Coast.*

Barnoldswick (1867), 2 miles, Barnoldswick to Earby; worked by *Midland.*

Barry (1884), Barry Dock to Rhondda Valley, &c., including the Vale of Glamorgan, 62 miles.

BELFAST AND COUNTY DOWN (1846), Belfast to Downpatrick, with branches to Bangor, Donaghadee, Lallynahinch, Killough, Ardglass, and Newcastle, co. Down, 76 miles.

BELFAST AND NORTHERN COUNTIES. See *Midland.*

Bessbrook and Newry (Light), 3 miles; co. Armagh.

Bexley Heath, 8 miles, 45 chains; worked by *South-Eastern and Chatham.*

Bideford, Westward Ho! and Appledore (1896), 7 miles; 5 miles in operation.

Birkenhead (1847), Birkenhead to Chester, &c., 56½ miles; joint owners, *Great Western* and *London and North-Western.*

Birmingham and Henley-in-Arden (1873), 3¼ miles; worked by *Great Western.*

Birmingham, North Warwickshire, and Stratford-upon-Avon (1894), 3 lines in Warwick and Worcester. Tysely Junc. to Stratford, 24 m., 1 fur., 6.40 ch.; Wootton Wawen to Aston Cantlow, 2 fur., 6.70 ch.; Stratford to junction with Evesham, Redditch, and Stratford-upon-Avon Junction line, 3 fur., 8.50 ch.; absorbed in *Great Western;* under construction.

Bishop's Castle (1861), Stretford Bridge Junction to Bishop's Castle, 9¾ miles.

Blackpool and Fleetwood Tramroad (1896–98), 8 miles.

Blackpool and Lytham, Lancashire; worked by *Lancashire and Yorkshire* and *London and North-Western.*

Blessington and Poulaphouca, 4½ miles; cos. Dublin and Wicklow.

Brechin and Edzell District (1890), 6¼ miles; worked by *Caledonian.*

BRECON AND MERTHYR-TYDFIL JUNCTION (1859). Lines owned, 61½ miles; worked, 6¾ miles; total, 68¼ miles.

Brecon and Merthyr and London and North-Western Joint, 6 miles.

Bridgwater (1882), Edington Station to Bridgwater, 7¼ miles; worked by *Somerset and Dorset* Joint Committee.

Bridport (1855), Bridport to Maiden Newton, &c., 11⅜ miles; worked by *Great Western.*

Brighton and Dyke (1877), 4 miles, 6 furlongs, 6 chains; worked by *London, Brighton, and South Coast.*

Brighton and Rottingdean Seashore Electric Tramroad (1893), 3 miles.

Buckley (1860), Buckley to Connah's Quay, Flintshire, 5 miles; worked by *Great Central.*

Budleigh Salterton (1894), Ottery St. Mary to Budleigh Salterton, 6 miles, 4 furlongs, 7.20 chains; working arrangement with *London and South-Western.*

Burry Port and Gwendraeth Valley (1865), length, with branches, 21 miles; arrangement with *Great Western.*

Cairn Valley (1899), Dumfries to Moniaive, 15¾ miles; worked by *Glasgow and South-Western.*

CALEDONIAN. This Company was formed by Act of 1845, under which the railway from Carlisle to Edinburgh and Glasgow was authorised, and, by the incorporation of other lines, now extends to Stirling, Perth, Dundee, Aberdeen, and Oban; along with the *London and North-Western Railway* it forms the West Coast Route to and from London. The Caledonian Railway Company are joint owners with the *London and North-Western Railway Company* of the Citadel Station, Carlisle, with the *North British* and *Highland Railways* of the Perth General Station, and with the *Great North of Scotland Railway Company* of the Aberdeen Joint Station. A fleet of ten steamers ply between Gourock, Wemyss Bay, and Ardrossan to the watering-places on the Clyde and the islands of Bute and Arran. Miles owned, 832; partly owned, 159¼; total, 991¼.

Callander and Oban (1865), 72 miles; Ballachulish Extension, 27½ miles; worked by *Caledonian.*

CAMBRIAN (1864), a combination of companies extending from North to South Wales: from Whitchurch and Oswestry in Shropshire to Brecon, Machynlleth, Aberystwyth, and the Welsh coast. Miles owned, 227½. Running powers over Wrexham and Ellesmere line, 12¾ miles; worked, Tanat Valley line, Porthywaen Junction to Llangynog, 15 miles; Van line, 6 miles; Welshpool and Llanfair line, 9 miles.

Cannock Chase and Wolverhampton, 6 miles; in Staffordshire.

Cardiff (1897), 3½ miles; at Bute Docks.

Carlisle Citadel Station Committee; the Citadel Station and Joint lines are the property of *L. & NW. R.*, and *C. R.*; the *N. E. R.*, *M. & C. R.*, *G. & SW. R.*, *N. B. R.*, and *M. R.* are tenant cos.; each company works its own trains.

Carlisle Goods Traffic Committee, 1½ miles; worked by *C. R.*, *G. & SW. R.*, *L. & NW. R.*, and *M. R.*

Carmyllie (Light), Elliot Junction to Carmyllie, Forfar; worked by *Caledonian* and *North British*.

Carrickfergus Harbour Junction (Light, 1882), 1 mile.

Castleblayney, Keady, and Armagh. Authorised.

Castlederg and Victoria Bridge, 7¼ miles; co. Tyrone.

Cathcart District (1880), 5¼ miles; worked by *Caledonian*.

Cavan and Leitrim (Light), Belturbet in co. Cavan to Dromod in co. Leitrim and from Ballinamore to Arigna in co. Roscommon; 48 miles.

Cavehill and Whitewell Tramway, 3¼ miles; co. Antrim.

Cawood, Wistow, and Selby (Light). Miles open, 5; worked by *North-Eastern*.

Central London (1891), Shepherd's Bush to Bank, City of London, 6 miles. Underground Electric.

Charing Cross, Euston, and Hampstead (1892). Underground, 5¼ miles; constructing.

Charnwood Forest (1874), Leicestershire, Coalville to Loughborough, 10½ miles; worked by *London and North-Western*.

Cheadle, Limited (1862–1887), 4 miles; worked by *North Staffordshire*.

CHESHIRE LINES COMMITTEE (1865–67); an amalgamation of lines vested in representatives of the *Great Central*, *Great Northern*, and *Midland Companies*, extending from Manchester to Liverpool, Chester, &c. Lines owned, 125 miles, 64 chains; leased, 14 miles, 3 chains; foreign lines worked over, 10 miles, 18 chains; total, 150 miles, 5 chains.

Chipstead Valley (1893), Purley to Tattenham Corner, 7¼ miles; agreement with *South-Eastern and Chatham*.

City of Dublin Junction, 1¼ mile; worked by *Dublin, Wicklow, and Wexford*.

City and Brixton (1898), High Street, Borough, to Brixton Hill, in co. of London. Authorised; 4 miles.

City and South London (1884). Underground Electric. Angel, Islington, to Clapham Common; 6 miles, 70¾ chains.

Cleator and Workington Junction (1876), Cumberland. Miles open, 29¾.

Clifton Extension, joint line of 9 miles, owned by *Great Western* and *Midland*.

Clogher Valley (Light), from Tynan, co. Armagh, to Maguire's Bridge, co. Fermanagh; 37 miles.

Clonakilty Extension (1881), 8¾ miles; worked by *Cork, Bandon, and South Coast*.

Cockermouth, Keswick, and Penrith (1861), 31½ miles; working arrangement with *London and North-Western*, and for mineral trains with *North-Eastern*.

Colchester, Stour Valley, Sudbury, and Halstead (1846), 13 miles. Amalgamated with *Great Eastern*.

Collingbourne and Avon Valley (1888), length, 7¼ miles; worked by *Midland and South-Western Junction*.

Colne Valley and Halstead (1856), Essex. In operation, 19 miles.

CORK, BANDON, AND SOUTH COAST (1845), including the Baltimore and Skibbereen, Bantry extension, Bantry Bay extension, Clonakilty extension, and Ilen Valley, co. Cork, 94 miles.

Cork, Blackrock, and Passage (1866), including Crosshaven extension, co. Cork, 16 miles.

Cork and Macroom Direct (1861), co. Cork, 25 miles.

Cork and Muskerry (Light), Cork, Blarney, Donoughmore, and Coachford, 27 miles.

Corringham Light (1891), 3 miles.

Corris (1858), Merioneth. In operation, 11 miles (gauge, 2 ft. 3 in.)

Cranbrook and Paddock Wood (1877), 13 miles, 5 fur., 1 ch.; arrangement with *South-Eastern and Chatham*.

Crowhurst, Sidley, and Bexhill (1897), Sussex; worked by *South-Eastern and Chatham*.

Crowland (1891), Northampton, Peakirk to Crowland, 4¾ miles.

Croydon and Oxted, joint line, 12½ miles. *London, Brighton, and South Coast* and *South-Eastern and Chatham*.

Dearne Valley (1897), Yorkshire. Authorised, 20 miles.

Devon and Somerset (1864), Taunton to Barnstaple, 42¼ miles; worked by *Great Western*.

Didcot, Newbury, and Southampton (1873), 42¾ miles; worked by *Great Western*, and the three miles from Winchester to Shawford are worked by *London and South-Western* engines.

Donegal (formed by amalgamation of Finn Valley and West Donegal, 1892); including the Donegal and Killybegs, and Stranorlar and Glenties branches, co. Donegal; 90 miles. A further extension from Donegal to Ballyshannon, a distance of 16 miles, is under construction.

Dornoch (Light) (1898), 7¾ miles; worked by *Highland*.

Dover and Deal, 8½ miles; worked by *South-Eastern and Chatham*.

Dowlais. No public traffic; 2 miles.

Downham and Stoke Ferry (1879), 7 miles, 1 furlong, 4 chains; worked by *Great Eastern*.

Drumcondra and North Dublin Link (1894); by Act of 1900 vested in *Great Southern and Western*.

Dublin and Blessington, 15½ miles.

Dublin and Kingstown, 6 miles; leased to *Dublin, Wicklow, and Wexford*.

Dublin and Lucan Electric, 7 miles.

DUBLIN, WICKLOW, AND WEXFORD (1846), Dublin to Wexford and Waterford, and branch to Shillelagh; mileage (including City of Dublin Junction, and Dublin and Kingstown), 158 miles.

Dumbarton and Balloch, 7 miles; worked by *Caledonian* and *North British*.

Dundalk, Newry, and Greenore (1863), co. Louth, 26 miles; worked by *London and North-Western*.

Dundee and Arbroath Joint, 23 miles; worked by *Caledonian* and *North British*.

Dundee and Newtyle, 14½ miles; leased to *Caledonian*.

Ealing and South Harrow. See *Metropolitan District*.

Easingwold (1887), Alne to Easingwold, Yorkshire, 2½ miles.

East Cornwall Mineral, Calstock to Callington, 7 miles; owned by *Plymouth, Devonport, and South-Western Junction*.

East Lincolnshire, 47½ miles; leased to *Great Northern*.

East London (1865), 5½ miles in operation. Held jointly by *Great Eastern*, *London, Brighton, and South Coast*, *South-Eastern and Chatham*, *Metropolitan*, and *Metropolitan District*, and worked by them except the *SE. & C.*

East and West Junction, Stratford-on-Avon, Towcester, and Midland Junction (1864), Stratford to Northampton and Banbury Railway; Stratford, Towcester, and Midland Junction; Evesham, Redditch, and Stratford-upon-Avon Junction. Open, 60 miles, 13 ch.; owned, 43 miles, 78 ch.; worked, 7 miles, 46 ch.; run over, 8 miles, 49 ch.

East and West Yorkshire Union (1883). Authorised, 30 miles; open, 9 miles.

Easton and Church Hope (1867), Dorset, 3½ miles; worked by *London and South-Western* and *Great Western* alternate years.

Edinburgh and Bathgate (1846), 10½ miles; leased to *North British.*

Ely and Newmarket (1875), 12 miles; leased to *Great Eastern.*

Ely Valley (1857), Wales; leased to *Great Western.*

Enderby Branch, 2¾ miles; joint-line of *London and North-Western* and *Midland;* worked by *Midland.*

Epsom and Leatherhead, 3¼ miles; joint-line of *London, Brighton, and South Coast* and *London and South-Western.*

Evesham, Redditch, and Stratford-on-Avon (1873). See *East and West Junction*, &c.

Exeter (1883), 9 miles; worked by *Great Western.*

Exmouth Docks and Railway (1864); line used by *London and South-Western.*

Felixstowe Dock and Railway (1879); line used by *Great Eastern.*

Festiniog (1869), Portmadoc to Festiniog in Merioneth, 14½ miles; gauge, 1 ft., 11½ in.

Fishguard and Rosslare Railways and Harbours (1893); vested in *Great Western* (England) and *Great Southern and Western* (Ireland); 68 miles.

Forcett (1865), 5½ miles; worked by *North-Eastern.*

Forest of Dean Central, 5 miles; worked by *Great Western.*

Forth Bridge (1873–82), 4¼ miles, railway and bridge over the Forth from South Queensferry to Inverkeithing; worked by *North British.*

Forth and Clyde Junction (1853), Stirling to Balloch, 30 miles; leased to *North British*

Freshwater, Yarmouth, and Newport (1880), Isle of Wight, 12 miles; worked by *Isle of Wight Central.*

FURNESS (1844), in N. Lancashire and Cumberland. Miles owned, 117¼; partly owned, 43¼; total, 160½.

Furness and Midland, joint-line, 9$\frac{63}{80}$ miles long; worked by *Midland.*

Garstang and Knot End (1864), Lancashire, 11¾ miles. Open to Pilling, 7 miles.

Giant's Causeway, Portrush, and Bush Valley Railway (1880), 8 miles; co. Antrim.

Gifford and Garvald (Light) (1891), 9¼ miles; worked by *North British.*

Glasgow, Barrhead, and Kilmarnock, 29¾ miles; worked by *Caledonian* and *Glasgow and South-Western.*

Glasgow District Subway (1890), (gauge, 4 ft.), 7 miles; in City of Glasgow.

Glasgow and Paisley, 7¾ miles; worked by *Caledonian* and *Glasgow and South-Western.*

GLASGOW AND SOUTH-WESTERN (1850), chiefly in the counties of Renfrew, Ayr, Dumfries, Wigtown, and Kirkcudbright; extends from Glasgow to Paisley, Greenock, Ardrossan, Largs, Ayr, Dalmellington, Girvan, and Stranraer; also by Kilmarnock, Darvel, Catrine, Dumfries, and Gretna, and at Carlisle joins the *Midland* for that Company's route to London. The G. & SW. possesses a fleet of ten steamers which ply between Greenock, Fairlie, Ardrossan, Troon, Ayr, the Islands of Arran, Bute, and Cumbrae, and all the principal places on the Firth of Clyde. Miles owned, 387¼; partly owned, 121; total, 508¼.

Glyn Valley Light Railway (1885), Denbighshire, 8¾ miles.

Golden Valley (1876), Hereford, 10¾ miles; with extensions, 18¾ miles. Acquired by the *Great Western.*

Gorsedda Junction and Portmadoc (1872), 11½ miles, in Carnarvonshire.

GREAT CENTRAL (until August 1, 1897, was known as the Manchester, Sheffield, and Lincolnshire, formed in 1846 by an amalgamation of several companies). It extends from Manchester to Hull and Great Grimsby on the east coast, connecting the towns of Barnsley, Doncaster, Sheffield, East Retford, Gainsborough, and Lincoln; southwards it passes through Nottingham, Leicester, and Rugby to London. Mileage: constructed, 468, 31 chains; worked, 21, 8 chains; part owners, 237; not constructed (part owners), 56, 11 chains; running powers exercised, 259, 38 chains; facilities, 16; opened, but over which the G. C. do not exercise their running powers, 282; authorised, but not yet constructed, 26.39 chains; other lines over which G. C. have running powers when constructed, 2; total, 1367; abandoned, or where powers have lapsed, 60; canals and tramways, 111, 4 chains.

GREAT EASTERN (1862), extensive system in the counties of Essex, Suffolk, Norfolk, and Cambridge. The lines extend from London north-eastwards to Cambridge, Lynn, Norwich, Yarmouth, Harwich, and by arrangement with the *Great Northern* to Doncaster and with the *North Eastern* as far north as York. Miles open, 1056½; including joint lines, 1197¾.

Great North of England, Clarence, and Hartlepool Junction, 8¾ miles; worked by *North Eastern.*

GREAT NORTH OF SCOTLAND (1846), Aberdeen to Keith, Portsoy, Elgin, Lossiemouth, Banff, Fraserburgh, St. Combs, Peterhead, Boddam, Alford, Old Meldrum, Macduff, Deeside, and Strathspey, 336¼ miles.

GREAT NORTHERN (1846), London to York *via* Huntingdon, Peterborough, Grantham, Retford, and Doncaster, with loop line through Boston and Lincoln, and numerous connections. Miles open: Great Northern, 708; foreign and branch lines, 404; joint-lines, Great Northern proportion, 245; total 1357. Along with the *North Eastern* and *North British* it forms the East Coast Route to Scotland.

GREAT NORTHERN (IRELAND), an amalgamation of the *Dublin and Drogheda* (1836), *Dublin and Belfast Junction* (1845), *Irish North-Western* (1846), *Ulster* (1836), and other companies, and first called the Great Northern (Ireland) in 1876; extends from Dublin to Belfast and to Londonderry and to Bundoran, in co. Donegal; total mileage, 533.

Great Northern and City Electric (1892), Moorgate Street to Finsbury Park, 3½ miles.

Great Northern and Great Eastern (1879), from *G. N. R.* at Huntingdon to *G. N. R.* at Doncaster, 123 miles.

Great Northern and London and North-Western Joint (1894), productive mileage, 45.

Great Northern, Piccadilly, and Brompton (1897). Authorised, 2 miles.

GREAT SOUTHERN AND WESTERN (1844–65), Dublin to Cork *via* Thurles, Tipperary, and Mallow, with numerous amalgamations and extensions, including Athenry and Tuam extension to Claremorris, Collooney, and Claremorris, Headford and Kenmare, Killorglin and Valentia, Southern, Tralee and Fenit, Waterford and Fermoy, and Wexford and Rosslare sections of the Fishguard and Rosslare Railways and Harbours Company; miles authorised, 964¼; miles constructed, 957¼; miles leased, rented, or worked, 120; miles constructing, 7; total, 1084¼.

GREAT WESTERN (1867–69). The Great Western proper, as first authorised in 1835, was a line from London to Bristol, 118¼ miles. It is now the largest system in the United Kingdom, and with its amalgamations and leases extends to

Exeter, Plymouth, Falmouth, and Penzance in the south-west; to Cardiff, Swansea, Carmarthen, and Milford in the west; and to Birmingham, Shrewsbury, North Wales, and Chester in the north-west. Mileage owned, 2377; partly owned, 242; leased or rented, 180; jointly leased, 27; total, 2826; under construction, 127; grand total, 2953.

Great Western and Great Central Joint, 8½ miles; worked by *Great Western.*

Gullane, Longniddry to Gullane, 6 miles; worked by *North British.*

Gwendraeth Valleys. Miles open, 3¾.

Halesowen (1865), 7¼ miles; worked by *Midland* and *Great Western.*

Halifax and Ovenden, 2½ miles; worked by *Great Northern* and *Lancashire and Yorkshire.*

Halifax High Level, 3 miles; worked by *Great Northern* and *Lancashire and Yorkshire.*

Hammersmith and City Junction, 3 miles; worked jointly by *Great Western* and *Metropolitan.*

Harborne (1866), Birmingham to Harborne, 2 miles, 3 furlongs, 5 chains; worked by *London and North-Western.*

Harrow and Stanmore (1886), 2¼ miles; taken over by *London and North-Western.*

Harrow and Uxbridge (1897), 6¼ miles; agreement with *Metropolitan District.*

Hastings Harbour District (1897), 6 miles (Authorised); agreement with *South-Eastern and Chatham.*

Hayling Railways, 5 miles; leased to *London, Brighton, and South Coast.*

Helston (1880), Cornwall, 8¾ miles; worked by *Great Western.*

HIGHLAND (1856), an amalgamation of various lines in the north of Scotland, extending from Stanley Junction on the Caledonian Railway to Dunkeld, Blair Atholl, Forres, Elgin, Keith, Inverness, Dingwall, Kyle of Lochalsh, Invergordon, Tain, Wick, and Thurso, with branches to Aberfeldy, Hopeman, Fochabers Town, Buckie, Fort George, Fortrose, Strathpeffer; a total of 485 miles.

Holsworthy and Bude (1833), 9¼ miles; worked by *London and South-Western.*

Horncastle (1854), 7⅛ miles; worked by *Great Northern.*

Hounslow and Metropolitan (1880), 6 miles. See *Metropolitan District.*

HULL, BARNSLEY, AND WEST-RIDING JUNCTION (1880), Hull to Cudworth and Barnsley, with extensions to Huddersfield and Halifax, and from Wrangbrook Junction to Wath. Miles open, 86¼.

Hull and South Yorkshire Extension (1897), 9¼ miles.

Hundred of Manhood and Selsey (1896), Chichester to Selsey, Sussex. Miles open, 8.

Ilen Valley (1872), 15¾ miles; co. Cork; worked by *Cork, Bandon, and South Coast.*

Invergarry and Fort-Augustus (1896), 24 miles; worked by *Highland.*

Isle of Axholme (1899). Miles open, 18; worked by *North-Eastern* and *Lancashire and Yorkshire.*

ISLE OF MAN (1870), Douglas to Peel, 11½ miles; Douglas to Port Erin, 15½ miles; total 27; gauge, 3 ft. 6 in.

Isle of Thanet Electric (1897), 11 miles; gauge, 3 ft. 6 in.

ISLE OF WIGHT (1860). Miles open, 14¼.

ISLE OF WIGHT CENTRAL (1887), an amalgamation of the *Ryde and Newport, Cowes and Newport,* and *Isle of Wight (Newport Junction)*; total, 21½ miles.

Jersey Eastern. Miles open, 6¼; St. Heliers to Mont Orgueil.

Jersey Railways Ltd. Miles open, 8; St. Heliers to Corbière.

Kent and East Sussex (1895), known as Rother Valley Railway until July 1904, 20½ miles in Kent.

Killin, 5¼ miles; worked by *Caledonian.*

Kilsyth and Bonnybridge (1882), 8½ miles; worked by *Caledonian* and *North British.*

King's Lynn Docks and Railway (1865); line used by the *Great Eastern.*

Lambourn Valley (1883), Lambourn to Newbury, Berkshire, 12½ miles.

Lanarkshire and Ayrshire (1883), 36 miles; worked by *Caledonian.*

Lanarkshire and Dumbartonshire (1891), 17¾ miles; worked by *Caledonian.*

LANCASHIRE, DERBYSHIRE, AND EAST COAST (1891), runs through from Chesterfield in Derbyshire to Lincoln, with a branch line from Sheffield (Mid. Sta.) to Langwith Junction. Lines owned, 58 miles, 43 chains; partly owned, 1 mile, 35 chains; lines worked, 4 miles, 6 chains; total, 64 miles, 4 chains.

LANCASHIRE AND YORKSHIRE, an amalgamation of the *East Lancashire* (1844), *Liverpool and Bury* (1845), *Liverpool and Southport* (1847), *Manchester, Bolton, and Bury* (1831), *Manchester and Leeds* (1836), *Huddersfield and Sheffield* (1845), *Wakefield, Pontefract, and Goole* (1845), *West Riding Union* (1846), and other lines extending across Lancashire and Yorkshire between the Mersey and the Humber. Miles open, 571½.

Lancashire Union, 12 miles, 30 chains; worked by *Lancashire and Yorkshire* and *London and North-Western.*

Lauder (Light), 10¼ miles; worked by *North British.*

Lee-on-the-Solent (1890), Hampshire. Miles open, 3.

Leominster and Kington (1854), Herefordshire. Open, 18¾ miles; leased to *Great Western.*

Letterkenny (1860), 16 miles; co. Donegal; worked by *Londonderry and Lough Swilly.*

Limavady and Dungiven (1878), 10¼ miles; co. Londonderry; worked by *Belfast and Northern Counties Committee of the Midland Railway.*

Liskeard and Looe (1860), Cornwall. Owned, 14 miles, 6 furlongs; leased, 7 miles, 1 furlong. The *Liskeard and Caradon Railway* is worked by the *Liskeard and Looe Railway.*

Listowel and Ballybunion (1886), co. Kerry, 9 miles. Lartigue mono-rail.

Liverpool Overhead Electric (1888), opened 1893; Northern Extension, 1894; Southern Extension, 1896; in operation, 6 miles, 57 chains.

Liverpool, St. Helens, and South Lancashire (1885), Liverpool to St. Helens, 10 miles; St. Helens to Lowton, 8 miles; traffic arrangements with *Great Central.*

Liverpool, Southport, and Preston Junction; incorporated in the *Lancashire and Yorkshire.*

Llanelly and Mynydd Mawr (1875), 13 miles; mineral traffic.

Lochearnhead, St. Fillans, and Comrie (1897), 15 miles, 1 furlong; worked by *Caledonian.*

LONDON, BRIGHTON, AND SOUTH COAST, an amalgamation (in 1846) of the *Croydon* and the *Brighton.* 50½ miles. By new lines, further amalgamations, leases, and otherwise, it now extends to Tunbridge Wells, Lewes, Eastbourne,

Seaford, and St. Leonards on the east; and to Epsom, Guildford, Horsham, Midhurst, Littlehampton, Bognor, Chichester, and Portsmouth on the west; a total of 487 miles in operation.

LONDON, CHATHAM, AND DOVER. See *South-Eastern and Chatham.*

London and Blackwall (1836), Fenchurch Street to Millwall, 7 miles; leased to *Great Eastern.*

London and Greenwich, 3¾ miles; worked by *South-Eastern and Chatham.*

London and India Docks. Miles open, 2.

LONDON AND NORTH-WESTERN. This company was formed by Act of 1846 out of the *London and Birmingham* (1833), the *Manchester and Birmingham* (1837), and the *Grand Junction* (1833) railways, extending only from London northwards, by Birmingham and Crewe to Newton Junction, on Liverpool and Manchester Railway. It is now the wealthiest and most influential corporation in the kingdom, though second in point of mileage, and by its extensions, amalgamations, leases, and joint workings connects all the great manufacturing districts in England, reaching to Carlisle on the borders of Scotland on the north, and stretching to Holyhead on the west, where it connects by the company's steamboats, of which they own a fleet of 17, with North Wall, Dublin, Greenore, and other places in Ireland, while as joint owners with the *L. & Y. R.* of the *Preston and Wyre Railway*, it is connected by means of joint steamers with Belfast, Londonderry, &c. Along with the *Caledonian* it forms the West Coast Route to all the principal places in Scotland. Mileage (31st December 1903)—Authorised: owned, 1735; partly owned, 114¼; leased or rented, 86¼; total, 1935½; worked, 28; total, 1963½. Constructed, 1946¾. Foreign lines worked over, 790½. Worked by engines, 2923¾.

LONDON AND SOUTH-WESTERN, authorised in 1834 under the name of the *London and Southampton*, but took its present name in 1839. Its main lines extend from London south-westward by Farnborough, Salisbury, and Yeovil, to Exeter, Exmouth, Barnstaple, Ilfracombe, Torrington, Bude, Padstow, and Plymouth, also to Portsmouth, Southampton, Bournemouth, Dorchester, and Weymouth; while the south-west vicinity of London is intersected by numerous shorter lines to Epsom, Guildford, Kew, Richmond, Shepperton, Hampton Court, Windsor, Aldershot, Reading, &c. Miles open, 1009½; including 44¼ of foreign lines worked over; constructing 16½ miles.

LONDON, TILBURY, AND SOUTHEND (1852), Essex. Miles open, 82.

Londonderry and Lough Swilly (1853), Londonderry to Carndonagh, Londonderry to Letterkenny, and Letterkenny to Burtonport in co. Donegal, 98 miles; gauge 3 ft.

Loughrea and Attymon (Light), 9 miles; worked by *Midland Great Western.*

Louth and East Coast (1872), Louth to Mablethorpe, &c., in Lincoln, 17 miles; leased to *Great Northern.*

Lynton and Barnstaple (1895), Devon. Miles open, 19½; gauge, 1 ft. 11½ in.

Macclesfield Committee, joint-line belonging to the *Great Central* and *North Staffordshire*, 11 miles.

Manchester and Milford (1860), Pencader to Aberystwyth. Miles open, 41.

Manchester Ship Canal (1885). Miles open (Canal), 35½; (Railways), 105. The railways are for conveying traffic between the loading and discharging berths at the docks and along the canal, and are connected with all the railway systems of the country.

Manchester South Junction and Altrincham (1845). Miles open, 9¼. Owned by *London and North-Western* and *Great Central.*

Manifold Valley Light (1896), Staffordshire; Waterhouses to Hulme End, 9 miles; worked by *North Staffordshire.*

Manx Northern (1878), Isle of Man, Ramsey to St. John's. Miles open, 16½. Also works the *Foxdale Railway*, 2½ miles. Gauge, 3 ft. 6 in.

MARYPORT AND CARLISLE (1855), Cumberland. Owned, 41¼; worked over, 2½; total, 43¾ miles.

Mawddwy (1866), Cemmes Road, on *Cambrian*, to Dinas Mawddwy, 6¾ miles.

Mellis and Eye (1865), Suffolk, 2¾ miles; arrangement with *Great Eastern.*

Mersey (1866), Liverpool to Birkenhead by Mersey Tunnel, with connecting lines. Miles open, 4½. Electric traction since May 1902.

Methley, joint-line belonging to *Great Northern*, *Lancashire and Yorkshire*, and *North-Eastern*, 6 miles.

METROPOLITAN (1854), London. Miles open (including Aylesbury and other extensions), 65; partly owned, 4 miles, 70 chains.

METROPOLITAN DISTRICT (1864), London. Hammersmith Extension opened September 1874. Richmond Extension opened June 1877. Ealing Extension opened July 1879. Fulham (Putney Bridge) Extension opened March 1880. Hounslow Extension opened May 1883. City Lines and Extensions, and junction with *East London Railway*, opened October 1884. Wimbledon Extension and junction with *London and South-Western Railway* main line opened June 1889. *Whitechapel and Bow Railway* and connection with *London, Tilbury, and Southend Railway* opened June 1902. Ealing and South Harrow Extension opened June 1903 (from Ealing Common Junction to Park Royal, June 1903). Lines constructed, 24¼ miles; lines partly owned, 3¾; lines worked, ½ mile.

Mid Kent, Bromley to St. Mary Cray, 2½ miles; worked by *South-Eastern and Chatham.*

Mid-Suffolk (Light) (1900), 42 miles. Constructing.

Mid Wales, 46½ miles; worked by *Cambrian.*

MIDLAND (1844), an amalgamation of the *North Midland* (1836), *Midland Counties* (1836), *Birmingham and Derby*, *Bristol and Birmingham*, and various other lines, which by the construction of extensive new lines, and further amalgamations, has now become the third system in the kingdom. It extends from London through the central districts of England, by Bedford, Leicester, Derby, Sheffield, Leeds, and Bradford, to Carlisle, where by connecting with the *North British Waverley Route* to Edinburgh, and the *South-Western* to Glasgow, it forms the *Midland Route* to Scotland. It also connects with Liverpool, Manchester, Birmingham, Bristol, Bath, &c. Lines owned, 1386¼; partly owned, 659¾; lines worked, 21; foreign lines worked over, 463. *Belfast and Northern Counties Section* (Ireland, 1903), 238¾ miles.

Midland and Great Northern Joint, formerly *Eastern and Midlands Railway.* Miles, 188½.

MIDLAND GREAT-WESTERN (1845), Dublin to Mullingar, Athlone and Galway, with extensions to Kingscourt, Cavan, Longford, Sligo, Killala, Westport, Achill, Ballinrobe, Loughrea, and from Galway to Clifden. Lines owned, 516¼; leased or rented, 21¾. Running powers exercised for goods traffic, Athenry to Limerick, 60 miles.

Midland and South-Western Junction (1884), Andover to Marlborough, Swindon, Cirencester, Cheltenham, &c. Miles open, 62; leased and worked over, 38¼; total, 100¼.

Milford Haven Docks and Railway (1860), 1½ mile; arrangements with *Great-Western.*

Mold and Denbigh Junction (1861), 15 miles; worked by *London and North-Western.*

Muswell Hill and Palace, ½ mile; worked by *Great Northern.*

Nantybwch and Rhymney Joint. *London and North-Western* and *Rhymney*, 3 miles.

Nantyglo and Blaina, 1¼ mile; worked by *London and North-Western.*

Neath and Brecon (1862), Neath to Brecon, with branches. Miles open, 40.

Newport, Godshill, and St. Lawrence (1885), 6¾ miles; worked by *Isle of Wight Central.*

Norfolk and Suffolk (1898), 13 miles, 58 chains; worked by *Great Eastern* and *Joint Midland and Great Northern.*

NORTH BRITISH (1844), an amalgamation of the original *North British* (Edinburgh to Berwick, 1844), Edinburgh, Perth, and Dundee (1847), Edinburgh and Glasgow (1838), Edinburgh and Hawick (1845); by further amalgamations and extensions is now the largest system in Scotland: it extends from Berwick-on-Tweed to Edinburgh, Falkirk, Glasgow, Helensburgh, Fort-William, and Mallaig, and from Carlisle to Hawick, Kelso, Melrose, Peebles, Edinburgh, Dunfermline, St. Andrews, Perth, Dundee, Montrose, &c., including also the Forth and Tay Bridges. The *North British* forms with the *North-Eastern* and the *Great Northern* the East Coast Route to London (King's Cross), and in conjunction with the *Midland Railway* the Waverley Route to London (St. Pancras). The company own a fleet of steamers which ply between Craigendoran and all the principal watering-places on the Clyde. Miles owned, 1081¼; partly owned, 28¼; miles leased or rented, 40¾; lines worked 170 miles; foreign lines worked over 122½ miles; canals 32 miles.

North Cornwall (1882), Padstow to Holsworthy, 52½ miles; worked by *London and South-Western.*

NORTH-EASTERN, formed in 1854 by amalgamation of the *York, Newcastle, and Berwick, York and North Midland, Leeds Northern,* and *Malton and Driffield.* Since that date it has annexed the *Newcastle and Carlisle, Stockton and Darlington, West Hartlepool, Cleveland,* &c., and is now the fourth largest system in the kingdom, covering the north-east portion of England. Mileage—constructed, 1628; constructing, 64; partly owned, 21½; leased, rented, or worked, 20; total, 1669½. Foreign lines worked over, 233½.

NORTH LONDON (1846), Camden Town to West India Docks at Blackwall, with junctions, &c., 12 miles. Leased, 5 miles. Foreign lines worked, 98.

NORTH STAFFORDSHIRE (1846). The principal places served are Crewe, Macclesfield, Stoke, Leek, Market Drayton, Uttoxeter, Burton, Colwich, and Ashbourne, 203 miles; canal mileage, 118.

North Sunderland Light (1892), Chathill to Seahouses, Northumberland. Miles open, 4.

North Union, 6 miles, 5 chains; worked by *London and North-Western* and *Lancashire and Yorkshire.*

North Wales and Liverpool, joint-line *Great Central* and *Wrexham, Mold, and Connah's Quay;* 14 miles.

North Wales Narrow Gauge (1872), Carnarvon to Snowdon Station, near Beddgelert, 12¼ miles; gauge, 1 ft. 11½ in.

North-Western and Furness Joint Committee, 36 miles; owned by *Furness* and *London and North-Western;* worked by *London and North-Western.*

North and South-Western Junction (1851), connecting the *London and North-Western* at Willesden with the *London and South-Western,* near Kew, 5 miles; leased to *L. & N. W., M. R., and N. L. R.;* passenger traffic worked by *N. L. R.*

Northampton and Banbury Junction (1863), Blisworth, Towcester, and Banbury. Miles open, 15.

Nottingham Suburban (1886), 4 miles; worked by *Great Northern.*

Nottingham and Grantham Railway and Canal, 23 miles; leased to *Great Northern.*

Oldham, Ashton-under-Lyne, and Guide Bridge (1857), 6 miles; worked by *G. C.* and *L. and N. W.*

Otley and Ilkley Joint, 6½ miles, owned and worked by *Midland* and *North-Eastern.*

Oxford and Aylesbury. Open from Quainton to Brill; worked by *Metropolitan.*

Paisley and Barrhead Joint (1897), 12½ miles; worked by *Caledonian* and *Glasgow and South-Western.*

Penarth Extension, 1¼ mile; leased to *Taff Vale.*

Penarth Harbour, Dock, and Railway, 9½ miles; leased to *Taff Vale.*

Plymouth and Dartmoor (1865), 11 miles, exclusive of the Turnchapel Branch, which is worked by *London and South-Western;* gauge, 4 ft. 6 in.

Plymouth, Devonport, and South-Western Junction (1883), 29¼ miles; worked by *London and South-Western.*

Plymouth and North Devon Direct (1895–98–1901), Torrington to Okehampton, 20¼ miles. Not yet constructed.

Pontypridd, Caerphilly, and Newport (1878), Glamorgan, 7 miles.

Port Talbot Railway and Docks (1894), Glamorgan. Miles open, 34¼.

Portmadoc, Croesor, and Beddgelert (1865), 5 miles; mineral traffic.

Portpatrick and Wigtownshire Joint (1857), Castle Douglas to Portpatrick, with branches to Wigtown and Whithorn, 82 miles. Transferred to the *London and North-Western, Midland, Caledonian,* and *Glasgow and South-Western Companies,* jointly; worked by locomotives hired from the *Caledonian* and *Glasgow and South-Western* since 1885. The *P. & W. R.* are joint owners of the steamers plying between Stranraer and Larne.

Portsmouth, Southsea, and Ryde, joint-line, 8¼ miles. *L. B. and S. C.* and *L. and S. W.*

Preston and Longridge, 8 miles, 14 chains; worked by *London and North-Western* and *Lancashire and Yorkshire.*

Preston and Wyre, Lancashire; worked by *Lancashire and Yorkshire,* and *London and North-Western.*

Prince's Dock (Glasgow), 1 mile, 17 chains; worked by *Cal., N. B.,* and *G. & S.-W. R.*

Princetown, Devon, 10½ miles; worked by *Great Western.*

Quakers' Yard and Merthyr, 6 miles; worked by *Great Western* and *Rhymney.*

Ravenglass and Eskdale (1873), Ravenglass to Boot, Cumberland. Miles open, 7¼; guage, 3 feet.

Redruth and Chasewater, 10 miles; gauge, 4 ft.

Rhondda and Swansea Bay (1882), connecting the Rhondda Valley with the ports on Swansea Bay. Miles open, 31.

RHYMNEY (1854), Cardiff to Rhymney with connecting lines. Miles open, 48¾.

Ross and Monmouth (1865), 12½ miles; worked by the *Great Western.*

Rother Valley (1896), Kent, 20½ miles. See *Kent and East Sussex Railway.*

Rowrah and Kelton Fell Mineral (1874), Cumberland, 3 miles.

Royston and Hitchin, 18 miles; worked by *Great Northern.*

Rye and Camber Tramway, Sussex, 2 miles.

St. Austell and Pentewan Railway, Harbour, and Dock (1874), 4 miles; gauge, 2 ft. 6 in.

Salisbury Railway and Market House; worked by *London and South-Western.*

Saundersfoot Railway and Harbour, 4 miles.

Scarborough, Bridlington, and West-Riding (1885–88–91), 13¼ miles; worked by *North-Eastern.*

Scarborough and Whitby (1871), 21 miles; worked by *North-Eastern.*

Schull and Skibbereen (Light), 14 miles; in co. Cork.

Severn and Wye Joint, 39 miles; worked by *Great Western* and *Midland.*

Sheffield District (1896), 4 miles, 55 chains; worked by *Lancashire, Derbyshire, and East Coast.*

Sheffield and Midland Joint (1869), an amalgamation of *Manchester and Stockport* (1866), *Marple, New Mills, and Hayfield Junction* (1860), with extension at Widnes, 28 miles; worked by *Great Central* and *Midland.*

Sheppey Light (1899), 8 miles, 52 chains; worked by *South-Eastern and Chatham.*

Shrewsbury and Hereford
Shrewsbury and Welshpool
Shrewsbury and Wellington } 82¾ miles; owned and worked by *Great Western* and *London and North-Western.*

Shropshire Union Railways and Canals, Stafford to Wellington, 18½ miles; worked by *London and North-Western;* Wellington to Shrewsbury, 10¾ miles; worked by *London and North-Western* and *Great Western.*

Sidmouth (1871), 8¼ miles; worked by *London and South-Western.*

Sligo, Leitrim, and Northern Counties (1875), 49 miles; in counties Sligo, Leitrim, and Fermanagh.

Snailbeach District (1873), 3 miles; gauge, 2 ft. 4 in.

Snowdon Mountain Line, from Llanberis to the summit of Snowdon, 5 miles, 54 chains.

Solway Junction (1864), Kirtlebridge in Dumfriesshire to Brayton in Cumberland, 17¾ miles; transferred to *Caledonian.*

Somerset and Dorset, amalgamation (in 1862) of the *Somerset Central* (1852) and *Dorset Central* (1856), extending from Burnham on the Bristol Channel to Poole and Bournemouth on the English Channel, and extended in 1874 to Bath, 94¼ miles; leased to *London and South-Western* and *Midland.*

SOUTH-EASTERN AND CHATHAM, an amalgamation (in 1899) of the *South-Eastern* (1836) and *London, Chatham, and Dover* (1853) lines, chiefly in the county of Kent, but extending also into Surrey and Sussex. The lines connect London with Gravesend, Dover, Canterbury, Deal, Ramsgate, Margate, Sheerness, Maidstone, Reading, Tonbridge, Tunbridge Wells, St. Leonards, Hastings, Folkestone, Bexhill, &c., 617 miles, 35 chains.

South Clare, co. Clare; worked by *West Clare.*

South Shields, Marsden, and Whitburn Colliery.

South Wales Mineral (1853), 13 miles.

South-Western and Isle of Wight Junction. Authorised, 7 miles.

South Yorkshire (1890), Carlton and Denaby, 11½ miles; worked by *Hull, Barnsley, and West-Riding Junction.*

Southern; worked by *Great Southern and Western.*

Southport and Cheshire Lines Extension (1881). Mileage: 13 and 7 chains; worked by *Cheshire Lines Committee.*

Southwold (1876), Southwold to Halesworth in Suffolk, 9 miles; gauge, 3 ft.

Stamford and Essendine, 12½ miles; worked by *Great Northern.*

Stocksbridge (1874), 2 miles; in West-Riding Yorkshire.

Stratford-upon-Avon, Towcester, and Midland Junction. See *East and West Junction,* &c.

Swansea Improvements and Tramways Company (1874), an amalgamation of the *Mumbles Railway and Pier Co.* (1889) and the *Swansea and Mumbles Railway* (1893), 5½ miles.

Swinton and Knottingley, Yorkshire, 16½ miles; owned jointly by *Midland* and *North-Eastern.*

Taff Bargoed, in S. Wales, 11 miles; owned by *Great Western* and *Rhymney.*

TAFF VALE (1836), Merthyr-Tydfil to Cardiff, and various connecting lines. Miles open, 124.

Tal-y-llyn (1865), Towyn to Abergynolwyn, Merioneth, 6¾ miles; gauge, 2 ft. 3 in.

Tanat Valley Light, 14 miles, 54 chains; worked by *Cambrian.*

Teign Valley (1863), 7¾ miles; worked by *Great Western.*

Tenbury, Worcestershire, 5 miles; joint owners, *Great Western* and *London and North-Western.*

Timoleague and Courtmacsherry and **Ballinascarthy** and **Timoleague Junction** (1888–89), 9 miles; co. Cork.

Tooting, Merton, and Wimbledon, 6 miles; joint owners, *London, Brighton, and South Coast* and *London and South Western.*

Tottenham and Forest Gate (1890), 6 miles, 4 chains; jointly owned by *Midland* and *London, Tilbury, and Southend.*

Tottenham and Hampstead Junction (1862), 4¾ miles; jointly owned by *Great Eastern* and *Midland.*

Tralee and Dingle (Light), 37 miles; in co. Kerry.

Tralee and Fenit (1880), 8 miles; worked by *Great Southern and Western.*

Vale of Glamorgan (1889), Ogmore to Barry, 21 miles; worked by *Barry.*

Vale of Rheidol Light Railway (1897), Aberystwyth to Devil's Bridge, 12 miles.

Vale of Towy; worked by *Great Western* and *London and North-Western,* 11 miles.

Van, 6¾ miles; worked by *Cambrian.*

Victoria Station and Pimlico, worked by *Great Western, London and North-Western, London, Brighton, and South Coast,* and *South-Eastern and Chatham.*

Wanlockhead, Leadhills, and Elvanfoot, 7¼ miles; worked by *Caledonian.*

Waterford, Dungarvan, and Lismore, and Fermoy and Lismore Lines; worked by *Great Southern and Western,* and form part of the Fishguard and Rosslare Railways and Harbours Undertakings.

Waterford and Central Ireland (1845), 65 miles; amalgamated with *Great Southern and Western.*

Waterford and Tramore (1851), 7¼ miles; in co. Waterford.

Waterford and Wexford, 3¼ miles; leased by *Dublin, Wicklow, and Wexford* to *Great Southern and Western.*

Waterford, Limerick, and Western (1845), 350 miles; amalgamated with *Great Southern and Western;* 1901.

Waterloo and City (1893). Underground Electric, 1½ mile; worked by *London and South-Western.*

Welshpool and Llanfair, 9 miles, 6 chains; worked by *Cambrian.*

West Clare (Light), 26 miles; in co. Clare.

West Cornwall; worked by *Great Western.*

West Highland (1889), 141½ miles; worked by *North British.*

West Lancashire. Incorporated with *Lancashire and Yorkshire.*

West London, joint-line, owned by *Great Western* and *London and North-Western*, 2¼ miles.

West London Extension, joint-line, owned by *Great Western, London, Brighton, and South Coast, London and North-Western;* and *London and South-Western*, 5 miles.

West-Riding and Grimsby (1862), joint-line belonging to *Great Northern* and *Great Central*, 28 miles.

West Somerset (1857), Taunton to Watchet, 14 miles; leased to *Great Western.*

West Somerset Mineral (1857), 11½ miles; closed for all traffic since November 1898.

Weston, Clevedon, and Portishead Light (1887), 8½ miles.

Weymouth and Portland, joint-line, owned by *Great Western* and *London and South-Western*, 5 miles.

Whitechapel and Bow, 2 miles; owned by *Metropolitan District, and London, Tilbury, and Southend.*

Wick and Lybster (Light) (1899), 13½ miles; worked by *Highland.*

Wigan Junction (1874), Glazebrook to Wigan, 12½ miles; worked by *Great Central.*

Wirral, original railway (1863), amalgamation (1891), Cheshire. Miles in operation, 13.

Woodside and South Croydon, joint-line of *London, Brighton, and South Coast* and *South-Eastern and Chatham.*

Wrexham and Ellesmere, 12¾ miles; worked by *Cambrian.*

Wrexham and Minera Extension, jointly owned by *Great Western* and *London and North-Western*, 3 miles.

Wrexham, Mold, and Connah's Quay (1862). Various short lines, chiefly in Flintshire, now amalgamated with *Great Central;* 28 miles.

Wye Valley (1866), Chepstow to Monmouth, 13 miles; worked by *Great Western.*

Yorkshire Dales (1897), Skipton to Grassington, 10¼ miles; owned by *Midland.*

COMPARATIVE RAILWAY STATISTICS—From 1850 to 1903.

Year.	Length of Line open for Traffic.	Total Number of Passengers carried (exclusive of Season Ticket Holders).	Weight of Goods and Minerals Conveyed.	Total Capital Paid-up.	Gross Receipts.	Working Expenses.	Net Receipts.	Percentage of Net Receipts to Total Paid-up Capital.	Percentage of Working Expenditure to Gross Receipts.
	Miles.	No.	Tons.	£	£	£	£		
1850	6,621	72,854,422	...	240,270,745	13,204,669	...	...	...	...
1860	10,433	163,435,678	89,857,719	348,130,127	27,766,622	13,187,368	14,579,254	4.19	47
1870	15,537	336,545,397	...	529,908,673	45,078,143	21,715,525	23,362,618	4.41	48
1880	17,933	603,885,025	235,305,629	728,316,848	65,491,625	33,601,124	31,890,501	4.38	51
1885	19,169	697,213,031	257,288,454	815,858,055	69,555,774	36,787,957	32,767,817	4.02	53
1890	20,073	817,744,046	303,119,427	897,472,026	79,948,702	43,188,556	36,760,146	4.10	54
1895	21,174	929,770,909	334,230,991	1,001,110,221	85,922,702	47,876,637	38,046,065	3.80	56
1899	21,700	1,106,691,901	413,623,025	1,152,317,501	101,667,067	60,090,687	41,576,378	3.61	59
1900	21,855	1,142,276,686	424,929,513	1,176,001,860	104,801,858	64,743,520	40,058,338	3.41	62
1901	22,078	1,172,395,900	415,953,441	1,195,564,478	106,558,815	67,489,739	39,069,076	3.27	63
1902	22,152	1,188,219,269	436,612,635	1,216,861,421	109,469,720	67,841,218	41,628,502	3.42	62
1903	22,435	1,195,265,195	443,697,947	1,245,028,917	110,888,714	68,561,855	42,326,859	3.40	62

LONGEST RAILWAY TUNNELS.

	Miles	Yards		Miles	Yards
Severn (*G.W.R.*)	4	636	Gildersome (*L. & NW.R.*)	1	571
Totley (*M.R.*)	3	950	Strood (*SE. & C.R.*)	1	563
Standedge (*L. & NW.R.*)	3	60	Oxted (*L.B. & SE. Jt.*)	1	506
Woodhead (*G.C.R.*)	3	13	Clayton (*L.B. & S.C.R.*)	1	506
Sodbury (*G.W.R.*)	2	913	Sydenham (*SE. & C.R.*)	1	440
Disley (*M.R.*)	2	346	Drewton (*H.B. & W.R.R.*)	1	356
Bramhope (*N.E.R.*)	2	234	Merstham, New (*L.B. & S.C.R.*)	1	353
Festiniog (*L. & NW.R.*)	2	206	Merstham, Old (*L.B. & S.C.R.*)	1	70
Cowburn (*M.R.*)	2	182	Wapping (*L. & NW.R.*)	1	351
Sevenoaks (*SE. & C.R.*)	1	1691	Greenock (*C.R.*)	1	340
Rennedda (*R. & S.B.R.*)	1	1683	Mersey (*Mersey*)	1	280
Morley (*L. & NW.R.*)	1	1590	Dronfield (*M.R.*)	1	267
Box (*G.W.R.*)	1	1452	Bradway (*M.R.*)	1	267
Catcby (*G.C.R.*)	1	1237	Sough (*L. & Y.R.*)	1	255
Doncholes (*M.R.*)	1	1224	Watford, New (*L. & NW.R.*)	1	229
Littleborough (*L. & Y.R.*)	1	1125	Watford, Old (*L. & NW.R.*)	1	55
Victoria-Waterloo (*Liverpool, L. & NW.R.*)	1	945	Abbot's Cliff (*SE. & C.R.*)	1	173
Blea Moor (*M.R.*)	1	869	Sapperton (*G.W.R.*)	1	100
Bellever (*L.D. & E.C.R.*)	1	864	Sharnbrook (*M.R.*)	1	100
Polehill (*SE. & C.R.*)	1	849	Glaston (*M.R.*)	1	82
Glenfarg (*N.B.R.*)	1	759	Midford (*S. & D.R.*)	1	69
Queensbury (*G.N.R.*)	1	741	Belsize, Second (*M.R.*)	1	62
Merthyr (*G.W.R.*)	1	725	Glenfield (*M.R.*)	1	36
Kirkby (*L. & NW.R.*)	1	665	Clay Cross (*M.R.*)	1	24
Stonehaven's Well (*SE. & C.R.*)	1	605	Harecastle (*N.S.R*)	1	3

UNITED KINGDOM—IMPORT AND EXPORT TRADE WITH BRITISH AND FOREIGN COUNTRIES

Country.	Imports.			Exports.		
	1897.	1900.	1903.	1897.	1900.	1903.
	£	£	£	£	£	£
India	24,813,099	27,388,106	32,304,747	27,382,091	30,115,752	34,477,099
Australia	20,746,317	23,800,820	17,057,527	17,256,620	21,575,828	16,144,438
New Zealand	8,606,745	11,615,881	13,454,484	4,027,652	5,485,845	6,361,390
Canada	19,217,918	21,764,021	26,669,855	5,171,851	7,605,257	11,112,577
Newfoundland	321,080	476,304	613,610	304,341	521,453	391,986
South and East Africa	5,140,037	4,122,423	5,949,949	13,665,561	12,955,449	25,448,199
Straits Settlements	3,643,224	7,025,999	5,893,407	2,496,895	3,150,139	3,125,945
Hong Kong	606,314	1,066,048	582,764	1,975,374	2,762,882	2,719,614
British West Indies	1,453,089	1,670,206	1,608,878	1,786,992	1,771,860	2,148,255
Ceylon	4,688,278	5,473,111	4,353,569	103,481	1,832,876	1,440,284
British Guiana	523,596	600,114	414,396	527,893	582,939	587,333
Channel Islands	1,327,111	1,476,978	1,655,256	1,092,216	981,621	1,093,268
West Africa	2,153,412	2,137,023	2,142,950	1,828,395	2,148,149	2,858,589
Malta and Gozo	74,903	74,717	65,408	743,707	1,113,834	1,041,972
Mauritius	94,548	232,566	209,562	284,862	377,174	432,898
All other Possessions	821,149	588,598	694,430	2,109,141	1,453,817	1,763,007
Total British Possessions	94,130,820	109,640,921	113,670,792	80,757,072	94,434,875	111,146,864
Foreign Countries.						
United States	113,041,627	138,789,261	122,112,652	20,994,631	19,780,831	22,605,131
France	53,346,883	53,618,656	49,347,184	13,818,812	19,977,912	15,800,011
Germany	26,189,469	31,181,667	34,533,390	21,602,426	27,999,712	23,550,631
Holland	28,971,316	31,381,023	34,973,937	8,854,696	10,937,401	8,686,410
Belgium	20,885,812	23,502,603	27,792,355	8,231,686	10,775,705	8,797,812
Russia	22,284,365	21,983,952	30,932,997	7,513,165	11,001,300	9,114,434
Spain	13,125,660	14,572,954	13,959,237	3,330,747	5,625,524	4,574,687
Egypt	9,294,240	12,585,578	12,983,762	4,435,101	6,000,409	6,439,936
China	2,684,722	2,359,821	2,679,367	5,142,342	5,574,147	6,740,637
Brazil	3,736,419	5,946,547	6,736,107	5,431,234	5,820,353	5,605,795
Italy	3,317,292	3,417,790	3,441,799	5,596,900	8,772,114	7,801,211
Sweden and Norway	14,834,607	16,391,078	16,065,699	5,816,156	8,719,431	7,201,327
Turkey	6,150,163	5,657,627	5,868,037	6,456,397	5,038,547	5,534,617
Argentine Republic	5,753,916	13,080,466	19,143,796	4,801,125	7,142,738	8,010,585
Denmark	10,968,397	13,187,757	16,795,951	3,085,195	4,256,536	4,078,374
Portugal	2,652,713	3,241,367	3,370,384	1,416,887	2,065,570	2,036,286
Rumania	2,258,503	1,396,639	4,232,773	1,340,231	586,179	915,321
Chile	3,191,683	4,828,371	4,597,812	2,226,478	3,254,749	3,009,040
Japan	1,283,165	1,540,526	2,276,445	5,807,822	7,909,158	4,591,619
Cuba and Porto Rico	42,913	40,603	333,697	598,637	1,345,425	1,532,953
Java	322,309	287,454	707,009	2,052,159	2,867,634	2,542,835
Greece	1,638,995	2,227,212	1,431,889	833,228	1,054,851	1,565,964
Foreign West Africa	539,271	788,458	851,555	1,002,318	2,145,349	1,481,155
Austria-Hungary	1,276,585	1,375,245	2,543,666	1,553,384	2,516,899	1,743,915
Peru	1,453,627	1,307,004	1,623,031	728,211	948,627	964,630
Central America	1,013,523	672,406	717,558	845,106	962,993	688,657
Uruguay	339,904	489,581	877,919	795,616	1,690,851	1,620,344
Canary Islands	574,821	843,398	1,468,429	475,745	919,426	782,551
Mexico	593,894	472,184	737,709	1,602,818	1,998,263	1,840,466
Philippine Islands	1,278,830	1,680,291	1,985,905	400,264	1,142,896	663,204
Colombia	556,560	282,906	562,235	1,191,023	344,893	761,228
Venezuela	63,382	123,634	61,884	564,697	564,361	612,376
Algeria	671,014	632,602	568,730	273,304	571,197	545,795
Morocco	211,928	618,421	559,509	412,753	575,553	691,336
Ecuador	92,412	152,677	147,300	418,049	336,579	334,466
Hayti and St. Domingo	74,034	53,058	49,987	296,964	327,192	282,871
Tunis and Tripoli	326,871	372,685	561,058	265,743	306,630	445,811
Foreign East Africa	116,626	73,838	77,934	1,264,766	741,746	2,514,699
Persia	197,778	180,279	175,625	427,150	377,370	419,439
Siam	246,940	26,708	134,645	150,380	201,541	295,512
Bulgaria	396,832	40,670	222,518	385,901	126,318	324,519
Azores and Madeira	151,033	145,433	156,560	151,549	750,786	250,058
Indo-China	360,229	166,357	119,848	73,596	68,708	63,525
Congo Free State	13,859	17,619	21,143	99,102	162,308	111,823
All other Countries	373,018	387,444	388,470	870,840	835,417	1,654,566
Total Foreign Countries	356,898,140	413,434,242	428,929,497	153,645,334	196,988,137	179,828,592
Grand Total	451,028,960	523,075,163	542,600,289	234,402,406	291,423,012	290,975,456

UNITED KINGDOM—PRINCIPAL ARTICLES OF IMPORT AND EXPORT

IMPORTS.

Articles.	1893.	1903.
	£	£
Animals	6,728,110	10,386,440
Bacon and Hams	11,370,067	16,761,714
Beef	5,071,324	10,123,592
Butter and Margarine	16,595,057	23,482,525
Caoutchouc	3,705,925	7,424,283
Motor Cars	...	1,988,553
Cheese	5,160,918	7,054,710
Chemical Products	1,434,750	2,217,883
China, Earthenware, &c.	625,532	1,053,377
Cocoa, raw	1,083,696	1,392,920
Coffee	3,987,406	3,134,924
Corn	51,180,371	66,218,966
Cotton, raw	30,684,942	44,836,116
Cotton, manufactured	2,655,596	5,539,872
Drugs	1,141,255	1,329,689
Dyeing stuffs, &c.	3,982,921	3,368,651
Eggs	3,875,647	6,617,599
Embroidery, Fancy Goods	494,768	2,472,538
Farinaceous Substances	3,709,992	4,094,363
Feathers	992,644	1,591,525
Fish	2,682,751	3,213,733
Flax and Hemp	4,731,688	7,321,607
Fruit	7,701,194	13,965,781
Glass	...	...
Gum	1,286,354	1,997,218
Hardware and Cutlery	...	1,451,198
Hides, raw	2,181,253	2,107,390
Jute	3,672,249	5,604,101
Lace Goods	1,032,127	2,478,234
Lard	2,808,549	3,870,774
Leather	6,581,142	8,090,349
Leather Manufactures	2,784,570	3,223,602
Linen	1,103,377	1,816,344
Metals—		
Copper Ore, &c.	5,367,546	8,082,251
Iron Ore	2,792,028	4,837,146
Iron and Steel, unwrought	857,577	2,998,571
Iron and Steel, wrought	2,965,022	9,835,562
Lead Ore, &c.	1,905,182	2,760,735
Silver Ore	3,069,131	1,319,209
Tin Ore, &c.	3,011,997	5,156,923
Zinc	1,576,951	2,436,871
Milk, Condensed	1,009,755	1,738,931
Mutton	4,536,393	7,932,390
Oil	4,668,025	5,899,119
Oil Seed Cake	1,853,425	2,082,844
Painters' Colours	991,329	1,405,010
Paper and Pasteboard	2,347,080	4,850,183
Paper-Making Materials	2,484,970	3,431,467
Petroleum	2,546,760	5,295,351
Pork	745,121	1,874,708
Potatoes	906,952	2,603,238
Seeds	8,808,031	9,620,032
Silk Manufactures	11,728,406	12,663,771
Skins and Furs	4,990,669	6,759,331
Spirits	2,021,841	1,883,987
Sugar, refined	10,603,094	9,966,651
Sugar, unrefined	12,330,178	6,412,298
Tallow	2,161,407	1,987,892
Tea	10,124,810	9,640,496
Tobacco	3,549,182	4,190,853
Wine	5,302,202	4,697,598
Wood and Timber	16,750,682	29,468,218
Wool, Mohair, &c.	965,552	1,842,769
Wool, Sheep or Lambs	24,438,898	29,622,523
Woollen Yarn	1,737,684	2,362,285
Woollen Manufactures	10,344,070	8,796,880
Total Imports of the United Kingdom	404,688,178	542,600,289

EXPORTS.

Articles.	1893.	1903.
	£	£
Animals—Horses	472,762	734,598
Apparel	4,259,650	6,375,748
Arms and Ammunition	1,395,936	2,104,056
Bags and Sacks, empty	511,161	519,333
Beer and Ale	1,508,885	1,749,783
Biscuits and Bread	594,437	848,[illegible]65
Books, printed	1,261,921	1,752,581
Caoutchouc Goods	1,185,597	1,426,267
Cement	744,424	676,752
Chemical Products	2,565,015	3,918,267
Clay, unmanufactured	290,276	526,629
Coal, Cinders, &c.	15,650,538	28,720,651
Cordage and Twine	400,688	618,514
Corn	427,210	1,316,136
Cotton Yarn	9,693,351	7,407,946
Cotton Manufactures	54,699,367	66,203,785
Cycles and parts	1,033,396	849,281
Earthenware, Chinaware	1,821,468	1,943,577
Electrical Goods	215,366	678,184
Fish	1,769,420	3,268,330
Furniture and Upholstery	521,219	950,311
Glass	765,940	1,102,494
Grease and Tallow	731,561	888,258
Haberdashery and Millinery	1,492,179	1,902,951
Hardware and Cutlery	2,046,606	1,279,694
Hats, Felt, and Straw	1,165,982	1,136,631
Implements and Tools	1,226,145	1,700,008
Surgical and Scientific Instruments, &c.	273,386	582,414
Jute Yarn and Manufactures	2,650,807	2,566,611
Leather, unwrought	1,372,681	1,488,099
Leather, wrought	2,467,013	3,458,510
Linen Yarn	1,005,102	836,063
Linen Manufactures	4,775,140	5,548,217
Machinery—		
Steam Engines	3,274,395	5,249,294
Other Sorts	9,925,650	12,773,716
Manures	2,309,421	2,850,868
Meat	329,413	411,747
Medicines	945,483	1,408,537
Metals—		
Iron and Steel	20,592,577	30,841,369
Copper	3,021,767	3,409,426
Brass	458,233	717,895
Lead	552,601	484,293
Tin, unwrought	606,399	795,901
Milk, Condensed	140,784	536,299
Oil and Floorcloth	706,677	1,540,101
Oil	1,696,521	2,071,660
Painters' Colours, &c.	1,433,780	2,078,967
Paper for Printing, &c.	1,860,491	2,641,358
Pickles, Confectionery, &c.	1,102,849	1,378,245
Sewing Machines	717,498	2,035,196
Ships, New	...	4,283,829
Silk Manufactures	1,514,803	1,436,734
Skins and Furs	1,129,527	1,424,691
Soap	644,250	1,144,655
Soda Compounds	1,857,928	1,270,017
Spirits	1,176,102	2,649,159
Sugar, Molasses, &c.	1,071,419	776,441
Telegraphic Cables	1,062,887	1,808,465
Tobacco and Snuff	187,918	653,605
Wood and Timber	370,314	569,477
Wool	2,509,892	4,665,779
Woollen Yarn	4,531,832	4,194,296
Woollen Manufactures	16,404,035	15,864,442
Total Exports of British and Irish Products	218,259,718	290,800,108

ENGLAND AND WALES. Counties.	Area in Statute Acres (not including Foreshore and Tidal Water).	Acres under Corn Crops (wheat, barley or bere, oats, rye, beans, peas).	Acres under Green Crops (potatoes, turnips & swedes, cabbage, &c.).	Acres under Clover, Sainfoin, and Grasses.	Acres under Flax, Hops, and Small Fruit.	Acres under Permanent Pasture.	Bare, Fallow, or Uncropped Arable Land.
Anglesey	176,620	22,909	8,882	41,650	30	78,763	131
Bedford	302,948	84,355	30,489	26,517	408	105,776	9,259
Berks	462,367	99,013	37,690	42,893	390	170,136	10,687
Brecknock	469,301	19,004	6,536	19,680	29	158,362	726
Bucks	479,358	83,883	23,573	35,176	614	247,457	7,859
Cambridge	553,241	215,362	81,795	58,363	4,166	120,034	10,720
Cardigan	443,071	48,135	12,608	43,050	24	156,480	739
Carmarthen	587,816	48,587	9,595	37,944	52	344,757	715
Carnarvon	365,986	17,212	7,866	41,901	66	110,080	239
Cheshire	654,346	80,580	40,455	80,066	1,568	332,892	297
Cornwall	868,220	123,003	44,953	186,770	1,670	246,830	3,693
Cumberland	973,086	75,143	41,480	109,790	299	352,241	516
Denbigh	426,084	44,053	13,030	49,026	770	158,560	334
Derby	650,370	42,511	17,568	24,997	633	403,781	2,802
Devon	1,671,168	214,580	116,392	217,427	1,422	653,147	7,481
Dorset	625,902	77,630	46,921	48,776	134	301,648	4,187
Durham	649,244	63,160	32,635	52,687	346	281,416	5,971
Essex	979,532	293,593	97,039	93,842	2,042	277,621	32,261
Flint	163,025	20,573	7,402	23,536	54	74,447	356
Glamorgan	518,863	21,972	10,953	26,569	114	209,715	1,117
Gloucester	805,482	108,948	42,586	92,936	1,636	407,908	6,152
Hants	1,052,810	174,457	101,109	118,706	4,297	287,913	19,695
Hereford	538,921	69,788	24,048	38,072	7,599	306,398	3,195
Herts	404,518	112,105	31,971	49,993	509	122,265	13,159
Huntingdon	233,985	74,603	21,128	18,462	435	86,949	7,755
Kent	976,881	143,298	74,101	46,788	52,387	419,996	7,352
Lancashire	1,197,232	102,073	58,712	83,051	1,876	574,410	1,324
Leicester	532,788	60,681	19,606	26,333	475	361,826	5,878
Lincoln	1,696,332	554,047	240,827	195,207	1,881	500,689	25,920
London	74,817	334	1,815	128	244	7,544	58
Merioneth	422,372	13,714	3,460	16,555	21	118,717	63
Middlesex	148,700	7,794	10,143	2,236	4,301	71,188	1,228
Monmouth	349,552	17,894	8,077	17,833	174	197,630	977
Montgomery	510,110	37,869	9,094	31,286	43	195,235	964
Norfolk	1,314,612	406,345	192,052	168,638	3,770	292,342	5,829
Northampton	638,612	120,107	33,499	37,303	344	359,223	9,854
Northumberland	1,291,515	85,390	43,667	72,294	580	502,587	3,234
Notts	540,123	119,316	47,515	55,113	894	212,785	10,422
Oxford	480,687	111,971	39,824	52,766	236	200,533	6,320
Pembroke	392,710	47,511	12,234	39,322	23	212,000	790
Radnor	301,164	17,735	6,612	16,397	8	121,718	507
Rutland	97,273	19,625	6,682	5,789	62	52,934	1,457
Shropshire	861,800	124,628	51,161	72,014	400	467,198	2,412
Somerset	1,037,484	88,543	44,959	53,576	625	662,926	3,619
Stafford	744,915	74,366	36,905	46,349	311	435,517	2,156
Suffolk	948,768	332,135	105,566	107,960	720	186,420	22,941
Surrey	461,829	51,811	30,780	22,613	2,222	157,917	6,415
Sussex	932,409	127,569	55,256	58,905	5,769	404,460	14,023
Warwick	579,885	83,301	26,514	35,377	456	340,419	8,348
Westmorland	505,330	15,098	8,391	15,805	59	207,764	48
Wilts	864,101	134,004	74,019	76,918	163	434,314	10,528
Worcester	480,128	73,471	25,712	28,399	7,991	257,663	7,281
York: East Riding	753,769	245,920	104,915	92,181	1,040	216,784	11,314
York: North do.	1,362,378	178,475	74,191	73,777	641	525,487	14,210
York: West do.	1,773,464	184,232	91,378	79,253	2,033	826,210	8,136
SCOTLAND.							
Aberdeen	1,268,623	212,866	99,612	285,053	*334	32,527	248
Argyll	2,025,783	19,485	10,325	26,652	38	79,372	344
Ayr	730,928	48,110	17,325	97,636	157	157,815	116
Banff	405,431	57,883	25,091	67,818	17	9,105	82
Berwick	293,900	55,616	30,288	59,325	24	46,060	76
Bute	140,452	5,004	2,499	8,526	74	9,579	274
Caithness	446,017	34,542	15,517	34,588	11	26,895	340
Clackmannan	35,214	4,567	1,365	3,815	13	5,410	138
Dumbarton	170,922	8,228	4,197	17,549	67	21,346	58
Dumfries	690,294	42,219	22,443	85,527	73	109,817	133
Edinburgh	236,538	32,791	19,062	33,346	286	44,133	107
Elgin	308,500	36,195	17,525	38,100	25	9,076	223
Fife	324,468	72,165	40,765	64,748	203	76,852	631
Forfar	562,331	86,962	46,784	88,805	248	27,380	83
Haddington	171,371	38,491	25,090	27,755	361	20,371	36
Inverness	2,784,884	38,065	17,062	30,458	40	62,592	505
Kincardine	245,266	41,882	20,652	48,034	81	9,628	10
Kinross	55,849	6,933	3,504	11,816	28	13,071	14
Kirkcudbright	582,251	26,494	14,667	64,645	29	86,268	11
Lanark	566,991	40,185	16,750	84,442	2,044	111,789	291
Linlithgow	77,310	14,646	6,343	14,256	45	23,221	63
Nairn	104,245	8,932	4,526	10,226	3	2,133	16
Orkney	249,493	38,092	17,847	34,747	...	16,530	238
Peebles	223,289	8,152	4,880	19,986	20	16,872	5
Perth	1,631,838	86,969	42,758	102,905	1,360	102,833	1,156
Renfrew	156,126	12,878	5,973	24,243	128	47,806	154
Ross and Cromarty	2,049,681	43,838	24,149	43,393	42	29,577	362
Roxburgh	428,497	41,018	23,201	53,757	54	64,265	26
Selkirk	172,550	5,115	2,982	9,823	10	11,957	...
Shetland	361,955	9,471	5,026	1,500	...	41,965	351
Stirling	296,845	25,325	8,001	30,692	124	51,507	923
Sutherland	1,345,480	9,366	4,735	8,988	1	9,478	108
Wigtown	314,405	33,642	17,259	66,577	16	37,253	174

* The figures for Scotland refer to Small

Woods or Plantations. (1895.).	Mountain and Heath Land used for Grazing. Acres.	Horses.	Cattle.	Sheep.	Pigs.	Gross Rental (Registration Counties), 1902. £	ENGLAND AND WALES. COUNTIES.
2,193	9,203	8,152	53,187	74,011	17,091	156,173	Anglesey.
12,542	1,231	12,603	31,489	97,738	30,361	1,196,648	Bedford.
35,791	4,665	14,729	43,123	153,278	25,065	2,126,123	Berks.
13,956	205,468	12,370	39,370	508,825	8,857	357,556	Brecknock.
32,125	3,159	18,812	70,393	184,662	32,909	1,185,381	Bucks.
6,146	697	33,306	54,034	177,835	55,910	1,516,286	Cambridge.
15,989	142,943	17,881	66,266	279,579	22,637	409,431	Cardigan.
23,290	64,246	23,602	116,030	285,750	38,506	687,138	Carmarthen.
12,593	121,092	9,056	52,593	268,928	21,042	797,208	Carnarvon.
24,836	14,254	27,303	177,945	92,633	80,110	5,357,952	Cheshire.
31,043	58,451	32,880	205,234	383,007	99,270	1,650,657	Cornwall.
35,054	266,920	22,389	154,177	593,231	20,598	1,963,215	Cumberland.
18,422	84,476	13,953	66,854	351,677	29,044	757,488	Denbigh.
25,760	38,139	28,153	136,242	140,571	28,046	6,306,919	Derby.
86,050	159,963	57,915	280,400	822,867	112,386	2,957,404	Devon.
37,615	28,555	16,335	88,306	332,672	59,116	4,268,004	Dorset.
29,479	58,170	20,536	76,043	238,514	11,207	1,322,106	Durham.
30,860	2,827	39,305	83,687	235,364	89,263	6,277,446	Essex.
8,209	8,184	6,946	36,674	89,129	19,505	231,573	Flint.
27,206	126,507	16,865	55,430	344,102	17,189	6,299,993	Glamorgan.
52,407	8,613	28,820	121,847	362,773	76,963	4,098,514	Gloucester.
125,774	90,238	27,786	84,347	331,687	69,976	4,848,382	Hants.
41,957	10,573	24,393	91,150	337,545	30,701	999,455	Hereford.
24,545	1,550	14,844	33,776	100,814	29,699	1,805,496	Herts.
4,714	...	10,788	27,402	80,941	19,996	411,102	Huntingdon.
98,302	6,565	26,985	73,764	819,314	74,116	6,582,599	Kent.
41,900	92,436	45,636	235,806	333,365	67,579	27,815,491	Lancashire.
14,282	782	21,572	138,237	296,181	26,894	2,927,912	Leicestershire.
43,127	1,983	74,608	239,973	1,039,565	116,948	3,696,958	Lincoln.
367	...	718	4,940	3,703	2,229	48,895,764	London.
14,407	205,852	5,225	36,308	436,171	8,319	349,304	Merioneth.
3,056	14	6,235	15,009	15,339	14,039	6,048,223	Middlesex.
32,733	35,544	13,847	47,100	237,174	18,426	1,904,756	Monmouth.
24,730	159,177	16,395	69,238	444,745	24,936	512,966	Montgomery.
53,870	44,900	66,155	148,282	489,450	113,185	2,781,069	Norfolk.
28,017	145	23,770	123,997	379,742	32,026	2,344,908	Northampton.
49,626	471,177	17,852	116,682	1,053,446	11,212	4,151,552	Northumberland.
28,517	1,791	22,868	79,933	184,655	33,612	3,465,430	Notts.
25,611	1,262	18,175	58,850	220,337	37,168	1,395,265	Oxford.
9,698	32,959	16,636	87,703	139,270	31,498	456,504	Pembroke.
10,917	125,331	10,183	31,411	289,237	5,359	127,543	Radnor.
3,838	920	3,231	17,968	79,297	2,874	233,293	Rutland.
50,493	36,747	35,320	176,408	467,478	76,413	2,124,155	Shropshire.
45,650	52,097	38,171	234,732	490,112	139,113	3,534,878	Somerset.
39,191	8,583	29,105	161,622	211,084	52,139	6,459,231	Stafford.
34,771	31,997	42,455	77,245	372,490	169,212	1,953,430	Suffolk.
54,437	7,209	12,192	39,619	60,832	22,495	6,276,524	Surrey.
124,632	16,571	23,738	109,599	395,487	46,787	5,183,425	Sussex.
21,261	1,371	23,327	108,737	262,450	39,675	5,991,955	Warwick.
17,334	208,947	9,569	69,346	377,686	4,742	672,993	Westmorland.
51,755	17,075	23,725	113,959	464,766	62,180	1,721,655	Wilts.
19,188	3,722	21,424	69,729	161,285	44,252	2,899,412	Worcester.
17,181	1,846	41,966	87,690	446,900	66,987	3,169,625	York - East Riding.
52,816	314,606	45,175	173,892	703,830	55,421	2,979,005	York - North do.
69,592	232,295	60,654	266,634	668,878	104,507	16,446,334	York - West do.
							SCOTLAND.
108,976	165,899	31,271	179,672	208,742	11,905	1,797,362	Aberdeen.
48,412	1,510,265	6,078	62,619	891,369	4,494	540,675	Argyll.
25,725	325,317	9,458	102,761	375,806	12,608	1,630,033	Ayr.
30,955	47,205	9,261	44,611	60,623	3,024	263,341	Banff.
15,378	70,275	5,316	19,821	317,004	3,880	310,745	Berwick.
3,806	53,751	1,250	9,743	45,726	635	150,829	Bute.
952	233,965	5,698	23,282	132,829	1,464	141,396	Caithness.
3,026	11,942	728	3,818	14,346	1,333	169,377	Clackmannan.
8,772	73,439	1,845	14,951	72,779	1,277	709,203	Dumbarton.
31,531	372,914	7,758	65,151	575,675	9,828	622,470	Dumfries.
12,117	70,471	4,574	20,488	183,220	9,296	4,100,843	Edinburgh.
48,688	71,852	4,951	23,951	55,491	2,932	244,736	Elgin.
24,130	9,618	9,811	51,678	110,499	5,407	1,364,035	Fife.
31,972	179,452	9,914	55,393	155,679	7,218	1,723,186	Forfar.
10,472	37,912	3,481	11,001	127,060	1,891	349,498	Haddington.
150,909	1,577,147	9,068	51,722	569,181	2,489	468,900	Inverness.
25,795	45,842	5,163	26,423	40,153	2,676	249,614	Kincardine.
3,258	11,257	1,066	7,025	34,452	642	66,919	Kinross.
19,285	336,464	5,641	50,916	408,439	7,873	349,782	Kirkcudbright.
21,499	203,134	8,454	75,262	247,620	6,979	8,024,042	Lanark.
5,206	2,770	2,230	12,954	22,679	1,596	444,704	Linlithgow.
12,767	31,385	1,441	[illegible]	16,861	757	56,446	Nairn.
11	54,198	7,069	29,928	36,708	2,621	79,540	Orkney.
9,477	158,495	1,073	7,686	202,121	[illegible]	143,407	Peebles.
94,103	933,711	12,649	77,812	704,443	7,423	1,143,143	Perth.
6,661	35,452	3,440	26,693	39,082	1,185	1,670,740	Renfrew.
61,482	858,658	7,784	45,606	268,948	4,910	291,[illegible]14	Ross and Cromarty.
[illegible],285	216,368	4,106	19,771	539,588	3,182	[illegible]	Roxburgh.
4,942	131,631	671	3,153	184,030	437	153,436	Selkirk.
...	286,820	6,062	18,406	133,552	1,659	49,461	Shetland.
14,920	140,138	4,752	34,426	124,136	2,258	895,293	Stirling.
19,641	873,057	2,598	12,659	201,375	875	93,880	Sutherland.
7,592	113,408	5,859	51,978	127,169	11,391	241,296	Wigtown.

Fruit only. For Totals see next page.

APPENDIX No. VI.—AGRICULTURAL RETURNS FOR 1903 (*continued*).

IRELAND.

	Area in Statute Acres.	Acres under Corn Crops, Beans, and Peas.	Acres under Green Crops.	Acres under Flax.	Acres under Clover, Sainfoin, and Grasses.	Acres under Permanent Pasture.	Total Acres under Crops.	Rateable Valuation of Property, 1901. £
COUNTIES.								
Antrim	711,666	64,358	47,577	10,073	49,072	50,899	221,979	2,161,919
Armagh	312,659	46,443	31,273	3,540	28,891	25,950	136,097	430,912
Carlow	221,424	24,987	15,861	...	12,489	18,060	71,397	169,378
Cavan	467,025	30,307	29,654	1,526	17,766	57,009	136,262	278,642
Clare	788,332	13,022	28,044	...	3,389	98,571	143,026	324,188
Cork	1,838,921	123,641	102,740	53	65,442	126,917	418,793	1,270,780
Donegal	1,190,269	82,796	59,084	4,760	20,573	46,741	213,954	304,841
Down	612,113	103,319	63,328	7,485	64,478	10,395	249,005	799,424
Dublin	226,784	14,444	12,606	...	8,201	31,666	66,917	1,624,503
Fermanagh	417,665	16,279	16,069	197	5,394	62,065	100,004	241,346
Galway	1,467,850	43,958	56,561	...	11,931	86,996	199,446	473,366
Kerry	1,161,752	25,029	35,643	...	7,140	90,489	158,301	305,231
Kildare	418,497	27,305	16,819	...	14,415	39,737	98,276	335,560
Kilkenny	509,249	46,126	27,847	...	24,082	40,426	138,481	361,973
King's County	493,263	33,877	26,535	...	13,901	37,022	111,335	246,390
Leitrim	376,510	8,430	15,248	6	830	52,036	76,550	138,002
Limerick	662,973	13,724	21,060	...	5,037	116,517	156,338	539,193
Londonderry	513,388	69,791	45,559	7,466	33,037	18,353	174,206	417,059
Longford	257,770	10,334	13,499	5	4,149	35,407	63,394	153,083
Louth	202,181	33,923	19,178	58	14,718	9,168	77,045	244,594
Mayo	1,333,340	42,221	50,528	176	13,585	54,390	160,900	318,933
Meath	577,735	19,289	16,095	13	12,457	63,687	112,070	550,416
Monaghan	318,806	41,072	26,983	2,132	23,725	16,214	110,126	274,957
Queen's County	424,723	40,145	27,911	...	20,857	41,146	130,059	256,732
Roscommon	608,290	18,648	27,484	4	4,040	73,012	123,188	300,538
Sligo	442,205	14,895	19,309	15	6,191	35,042	75,452	213,655
Tipperary	1,050,137	57,871	52,142	1	27,839	108,068	245,921	686,718
Tyrone	778,943	88,641	54,567	7,175	37,087	43,555	231,025	459,704
Waterford	452,912	32,454	22,841	...	16,183	7,626	79,104	314,848
Westmeath	434,665	13,710	14,749	...	6,516	42,637	77,612	324,327
Wexford	578,720	82,387	47,323	...	39,577	21,305	190,592	384,392
Wicklow	499,958	22,390	15,666	...	14,267	35,800	88,123	286,488
PROVINCES.								
Leinster	4,844,969	369,446	254,089	76	185,629	416,061	1,225,301	4,938,016
Munster	5,955,027	265,741	262,470	54	125,030	548,188	1,201,483	3,440,958
Ulster	5,322,534	543,006	374,094	44,354	280,023	331,181	1,572,658	5,368,804
Connaught	4,228,195	128,152	169,130	201	36,577	301,476	635,536	1,444,494
Total of Ireland	20,350,725	1,306,345	1,059,783	44,685	627,259	1,596,906	4,634,978	15,192,272
Total of England and Wales	37,328,014	5,814,416	2,446,371	924	3,208,095	15,520,012	27,451,780	231,089,809
Total of Scotland	19,458,727	1,246,127	618,203	5	1,599,731	1,414,483	4,891,799	28,976,835
Isle of Man	145,325	22,399	10,935	...	39,569	17,685	91,108	...
Jersey, Guernsey, &c.	48,083	3,713	11,553	...	7,792	7,412	30,925	...
Total of United Kingdom (with Isle of Man and Channel Islands)	77,330,874	8,393,000	4,146,845	45,614	5,482,446	18,531,401	37,100,590	275,258,916*

* Exclusive of Isle of Man and Channel Islands.

APPENDIX VII.—FISHERIES OF THE BRITISH SEAS.

ENGLISH AND WELSH COASTS.

Fish.	Quantity.				Value.			
	1888.	1893.	1898.	1903.	1888.	1893.	1898.	1903.
	Cwts.	Cwts.	Cwts.	Cwts.	£	£	£	£
Soles	72,522	79,984	82,911	67,402	379,382	540,038	591,274	441,956
Turbot	55,041	68,237	69,948	64,649	171,967	258,320	26[illegible],853	243,649
Cod	245,497	401,990	546,494	1,265,896	164,518	272,176	385,703	757,635
Haddock	1,538,368	1,957,696	2,608,199	2,576,735	601,372	1,047,219	1,524,683	1,280,062
Herrings	1,728,982	1,421,755	1,832,423	3,059,011	485,830	402,527	432,638	891,251
Mackerel	327,798	315,411	384,035	348,501	249,369	302,516	270,718	255,272
Ling	66,786	103,446	111,534	147,289	47,136	71,085	67,205	87,085
Pilchards	154,316	117,945	103,700	71,819	40,371	30,169	20,336	22,135
Sprats	88,287	43,150	54,631	65,701	8,966	7,047	12,344	12,472
Brill	...	18,784	19,878	29,509	...	48,315	55,382	73,178
Plaice	698,142	845,908	715,760	888,925	614,700	841,101	873,680	846,312
Fish not separately distinguished, except Shell Fish	1,365,035	1,204,328	1,558,610	1,957,273	1,143,361	1,006,787	1,257,789	1,332,756
Total	6,340,774	6,578,634	8,088,123	10,542,800	3,906,972	4,827,300	5,761,605	6,243,763

SCOTTISH COASTS.

Fish.	Quantity.				Value.			
	1888.	1893.	1898.	1903.	1888.	1893.	1898.	1903.
	Cwts.	Cwts.	Cwts.	Cwts.	£	£	£	£
Soles	...	...	...	...	...	...	...	...
Turbot	5,424	4,140	6,227	8,995	16,310	13,394	16,904	32,081
Cod	469,453	426,152	556,305	525,060	205,794	155,858	216,616	233,132
Haddock	820,498	684,783	748,638	1,004,142	333,134	387,447	427,320	493,998
Herrings	2,741,371	4,424,591	4,703,641	4,279,485	551,026	806,317	952,402	1,244,656
Mackerel	598	2,901	5,346	9,681	397	2,244	2,379	3,919
Ling	99,722	191,843	111,634	92,670	49,083	59,108	35,242	32,567
Sprats	12,930	58,319	5,939	60,438	807	4,394	429	6,079
Brill, Plaice and Flounders	87,184	75,501	73,125	111,657	55,918	62,811	79,907	142,430
Fish not separately distinguished, except Shell Fish	394,221	339,788	346,914	426,680	120,291	133,323	148,667	212,425
Total	4,631,401	6,208,018	6,557,769	6,518,808	1,332,760	1,624,896	1,879,866	2,401,287

IRISH COASTS.

Fish.	Quantity.				Value.			
	1888.	1893.	1898.	1903.	1888.	1893.	1898.	1903.
	Cwts.	Cwts.	Cwts.	Cwts.	£	£	£	£
Soles	3,695	2,719	3,202	3,681	11,514	9,117	10,920	14,079
Turbot	1,223	1,465	1,958	845	4,243	5,210	7,160	3,951
Cod	33,845	41,664	52,121	16,653	19,145	18,873	19,963	12,368
Haddock	9,845	22,104	23,517	8,429	8,923	14,401	13,630	7,001
Herrings	132,277	105,606	464,318	194,096	52,465	30,952	69,537	73,112
Mackerel	321,451	467,560	528,001	367,973	126,084	152,512	164,491	141,035
Ling	9,854	17,775	17,977	4,004	4,708	7,603	7,766	2,059
Sprats	52,970	1,914	1,627	8,319	1,962	212	184	977
Fish not separately distinguished, except Shell Fish	113,821	120,158	97,902	111,267	48,132	51,638	49,385	65,886
Total	678,981	780,965	1,190,623	715,267	280,176	290,518	343,036	320,498

APPENDIX No. VIII.—SHIPPING.

TABLE A.

TOTAL NET TONNAGE of BRITISH and FOREIGN VESSELS, distinguishing SAILING and STEAM, ENTERED and CLEARED, at PORTS in the UNITED KINGDOM, from and to FOREIGN COUNTRIES and BRITISH POSSESSIONS, with CARGOES and in BALLAST.

YEARS.	ENTERED.								
	BRITISH.			FOREIGN.			TOTAL.		
	Sailing.	Steam.	Total.	Sailing.	Steam.	Total.	Sailing.	Steam.	Total.
	Tons.	Tons.	Tons.	Tons.	Tons.	Tons.	Tons.	Tons.	Tons.
1889	2,703,884	23,241,530	25,945,414	3,784,087	5,794,774	9,578,861	6,487,971	29,036,304	35,524,275
1890	2,437,265	24,340,690	26,777,955	3,793,869	6,263,888	10,057,757	6,231,134	30,604,578	36,835,712
1891	2,210,094	24,427,093	26,637,187	3,535,776	6,686,052	10,221,828	5,745,870	31,113,145	36,859,015
1892	2,137,578	24,902,578	27,040,156	3,693,241	6,939,507	10,632,748	5,830,819	31,842,085	37,672,904
1893	2,089,325	24,829,939	26,919,264	3,375,694	6,846,980	10,222,674	5,465,019	31,676,919	37,141,938
1894	2,026,738	27,006,221	29,032,959	3,490,416	7,294,644	10,785,060	5,517,154	34,300,865	39,818,019
1895	1,878,988	27,296,294	29,175,282	3,193,708	7,632,701	10,826,409	5,072,696	34,928,995	40,001,691
1896	1,581,604	29,300,315	30,881,919	3,059,954	8,535,586	11,595,540	4,641,558	37,835,901	42,477,459
1897	1,505,849	30,685,610	32,191,459	2,987,739	9,744,131	12,731,870	4,493,588	40,429,741	44,923,329
1898	1,414,314	30,442,620	31,856,934	2,932,426	10,335,984	13,268,410	4,346,740	40,778,604	45,125,344
1899	1,263,970	31,600,554	32,864,524	2,861,301	13,150 093	16,011,394	4,125,271	44,750,647	48,875,918
1900	1,208,449	30,236,879	31,445,328	2,845,983	14,931,495	17,777,478	4,054,432	45,168,374	49,222,806
1901	1,064,415	30,272,229	31,336,644	2,600,296	14,664,076	17,264,372	3,664,711	44,936,305	48,601,016
1902	927,479	31,374,957	32,302,436	2,414,518	14,903,163	17,317,681	3,341,997	46,278,120	49,620,117
1903	659,679	33,689,349	34,349,028	2,101,594	16,064,510	18,166,104	2,761,273	49,753,859	52,515,132

YEARS.	CLEARED.								
	BRITISH.			FOREIGN.			TOTAL.		
	Sailing.	Steam.	Total.	Sailing.	Steam.	Total.	Sailing.	Steam.	Total.
	Tons.	Tons.	Tons.	Tons.	Tons.	Tons.	Tons.	Tons.	Tons.
1889	2,745,473	23,778,767	26,524,240	3,892,251	5,949,129	9,841,380	6,637,724	29,727,896	36,365,620
1890	2,512,072	24,683,085	27,195,157	3,855,654	6,397,346	10,253,000	6,367,726	31,080,431	37,448,157
1891	2,375,943	24,944,305	27,320,248	3,725,723	6,907,634	10,633,357	6,101,666	31,851,939	37,953,605
1892	2,377,452	24,955,122	27,332,574	3,771,903	7,089,774	10,861,677	6,149,355	32,044,896	38,194,251
1893	2,165,711	25,063,689	27,229,400	3,331,985	6,929,524	10,261,509	5,497,696	31,993,213	37,490,909
1894	2,241,779	27,406,909	29,648,688	3,618,781	7,450,871	11,069,652	5,860,560	34,857,780	40,718,340
1895	1,912,958	27,603,686	29,516,644	3,245,852	7,774,987	11,020,839	5,158,810	35,378,673	40,537,483
1896	1,673,382	29,509,034	31,182,416	3,108,731	8,693,816	11,802,547	4,782,113	38,202,850	42,984,963
1897	1,548,663	30,686,423	32,235,086	3,103,583	9,936,865	13,040,448	4,652,246	40,623,288	45,275,534
1898	1,406,516	30,953,278	32,359,794	2,893,920	10,584,908	13,478,828	4,300,436	41,538,186	45,838,622
1899	1,265,349	31,519,116	32,784,465	2,847,485	13,275,019	16,122,504	4,112,834	44,794,135	48,906,969
1900	1,199,734	30,065,774	31,265,508	2,970,086	15,065,293	18,035,379	4,169,820	45,131,067	49,300,887
1901	1,126,176	30,327,021	31,453,197	2,581,159	14,715,641	17,296,800	3,707,335	45,042,662	48,749,997
1902	909,573	31,690,898	32,600,471	2,479,300	15,172,831	17,652,131	3,388,873	46,863,729	50,252,602
1903	635,189	34,227,756	36,862,945	2,140,193	16,101,074	18,241,267	2,775,382	50,328,830	53,104,212

Note.—Exclusive of tonnage of vessels employed by Government in 1899, 1900, 1901, and 1902 for the conveyance of troops, stores, &c., from and to South Africa.

APPENDIX No. VIII.—SHIPPING (*continued*).

TABLE B.

TOTAL NET TONNAGE of SAILING and STEAM VESSELS of each NATION ENTERED and CLEARED with CARGOES and in BALLAST, at PORTS in UNITED KINGDOM, from and to BRITISH and FOREIGN COUNTRIES.

Nationality.	1890.	1892.	1894.	1896.	1898.	1900.	1901.	1902.	1903.
	ENTERED.								
	Tons.	Tons.	Tons.	Tons.	Tons.	Tons.	Tons.	Tons.	Tons.
British	26,777,955	27,040,156	29,032,959	30,881,919	31,856,934	31,445,328	31,336,644	32,302,436	34,349,028
Russian	270,243	310,007	317,967	334,515	382,386	582,789	544,532	519,058	603,782
Swedish	783,045	960,301	1,039,618	1,112,834	1,361,666	1,788,844	1,825,349	1,800,306	1,828,983
Norwegian	2,477,936	2,665,694	2,664,654	2,953,747	3,304,469	3,839,602	3,458,297	3,372,266	3,422,662
Danish	901,819	956,295	991,774	1,120,015	1,407,119	1,735,288	1,690,139	1,750,330	1,938,136
German	2,162,536	2,006,842	1,865,426	1,876,195	2,237,020	2,966,426	2,694,264	2,782,663	3,079,468
Dutch	952,695	1,049,949	1,135,028	1,222,297	1,292,940	1,600,317	1,670,326	1,645,079	1,838,312
Belgian	449,470	478,925	510,301	596,809	701,876	804,472	812,292	829,568	768,661
French	834,039	968,885	880,735	901,891	1,025,102	1,417,128	1,581,375	1,371,553	1,369,686
Spanish	631,629	570,844	620,873	655,831	692,994	1,309,915	1,370,772	1,459,679	1,400,771
Portuguese	50,847	34,457	29,348	45,256	43,194	28,109	25,218	21,436	22,107
Italian	219,848	293,173	218,355	135,791	298,760	686,633	521,963	444,207	450,261
Austro-Hungarian	59,562	76,875	95,616	111,747	117,749	227,163	242,914	400,616	448,316
Greek	110,418	131,083	134,909	117,509	101,714	214,504	244,976	315,484	308,137
United States of America	146,721	120,810	273,306	386,156	153,441	282,152	264,975	299,794	343,932
Other Countries	6,949	8,608	7,150	24,947	147,980	294,136	316,980	305,642	342,890
Total	36,835,712	37,672,904	39,818,019	42,477,459	45,125,344	49,222,806	48,601,016	49,620,117	52,515,132
	CLEARED.								
	Tons.	Tons.	Tons.	Tons.	Tons.	Tons.	Tons.	Tons.	Tons.
British	27,195,157	27,332,574	29,648,688	31,182,416	32,359,794	31,265,508	31,453,197	32,600,471	34,862,945
Russian	280,880	316,958	330,901	358,940	408,011	596,708	559,543	556,716	619,992
Swedish	792,767	975,236	1,049,512	1,123,548	1,366,494	1,808,354	1,807,308	1,839,262	1,839,297
Norwegian	2,522,865	2,685,170	2,754,300	2,929,720	3,300,494	3,821,969	3,437,383	3,355,767	3,423,431
Danish	952,183	994,340	1,008,353	1,145,138	1,421,799	1,759,509	1,702,820	1,813,352	1,970,334
German	2,230,419	2,038,303	1,962,702	1,946,973	2,302,892	3,060,782	2,737,749	2,827,498	3,098,870
Dutch	948,196	1,094,154	1,143,359	1,247,841	1,321,184	1,613,450	1,685,007	1,678,043	1,865,959
Belgian	423,639	473,694	513,511	582,837	703,070	797,134	803,790	800,744	755,774
French	852,935	970,013	885,291	903,747	1,002,624	1,405,247	1,543,306	1,449,341	1,402,764
Spanish	644,431	592,155	632,260	698,172	684,675	1,399,332	1,429,584	1,490,993	1,409,757
Portuguese	51,816	38,882	31,970	51,721	40,829	41,027	29,384	21,110	22,436
Italian	224,339	297,734	234,161	143,446	345,166	722,445	554,322	479,415	515,541
Austro-Hungarian	58,269	98,144	105,665	126,071	130,041	264,059	281,411	430,266	439,005
Greek	108,785	148,667	131,029	122,934	114,334	247,434	259,999	362,556	336,012
United States of America	145,212	101,699	263,140	382,441	161,004	277,400	236,539	314,674	296,740
Other Countries	16,264	36,528	23,498	39,018	176,211	220,529	228,655	232,394	245,355
Total	37,448,157	38,194,251	40,718,340	42,984,963	45,838,622	49,300,887	48,749,997	50,252,602	53,104,212

Note.—Exclusive of tonnage of vessels employed by Government in 1899, 1900, 1901, and 1902 for the conveyance of troops, stores, &c., from and to South Africa.

TONNAGE of BRITISH and FOREIGN VESSELS (SAILING and STEAM) that **ENTERED** with CARGOES and in BALLAST, at each of the PRINCIPAL PORTS in the UNITED KINGDOM, from FOREIGN COUNTRIES and BRITISH POSSESSIONS.

PORTS.	1890.	1893.	1896.	1899.	1900.	1901.	1902.	1903.
	Tons.	Tons.	Tons.	Tons.	Tons.	Tons.	Tons.	Tons.
Barrow	147,883	87,746	141,460	279,734	200,331	166,139	216,578	232,185
Blyth	Included with North Shields.			989,504	974,285	884,077	870,764	884,144
Bristol	556,971	639,742	733,595	764,787	719,762	824,772	811,107	798,508
Cardiff	3,173,699	3,478,636	3,957,920	5,193,243	5,132,523	4,953,980	4,688,088	4,988,907
Cardiff	...	...	...	...	...	...	*61,598*	...
Dover	789,846	801,194	809,851	982,062	973,074	955,472	986,908	951,662
Fleetwood	176,897	201,958	125,566	100,879	137,679	109,654	131,731	87,201
Folkestone	216,370	233,413	240,835	380,017	392,159	314,598	322,743	378,411
Gloucester	244,951	242,115	284,910	269,676	231,926	217,815	274,275	267,329
Goole	272,225	325,040	498,067	522,362	588,820	505,845	531,943	535,018
Grimsby	663,513	704,432	795,648	966,624	931,238	876,333	899,820	879,241
Hartlepool	492,433	461,700	479,207	516,569	587,416	513,629	571,946	630,763
Harwich	590,029	616,633	714,133	737,609	709,421	722,801	740,319	756,257
Hull	1,997,138	1,949,676	2,262,929	2,509,262	2,666,598	2,460,830	2,514,663	2,631,778
Liverpool (including Birkenhead)	5,782,351	5,251,570	5,643,514	6,152,187	6,001,563	6,465,153	6,843,200	7,817,050
	...	...	...	...	*48,963*	*23,457*	...	...
London	7,708,705	7,782,402	8,993,285	9,437,950	9,580,854	9,992,753	10,179,023	10,958,739
London	...	...	...	*13,679*	*278,276*	*115,191*	*87,547*	...
Lynn	95,717	112,290	139,731	186,946	151,002	150,961	152,296	145,472
*Manchester	...	...	480,627	682,517	787,497	758,670	911,372	1,024,802
*Runcorn	Included in other Ports.		81,513	62,611	72,680	62,810	90,964	70,842
†Maryport	124,079	43,145	122,937	362,736	299,706	302,855	298,461	263,144
Middlesbrough	833,562	952,303	1,005,667	1,087,167	1,096,130	855,598	923,064	949,216
Newcastle and N. and S. Shields	3,401,216	3,210,813	3,517,256	3,720,731	3,897,142	3,831,554	3,615,046	3,788,626
Newhaven	287,339	345,257	366,037	385,878	368,403	355,792	360,938	338,656
Newport	920,560	752,901	924,593	1,196,146	1,092,068	906,231	942,955	1,037,329
Plymouth	200,919	192,536	246,684	231,988	234,285	214,074	209,866	269,527
Southampton	888,352	1,117,906	1,563,391	1,646,080	1,613,913	1,645,166	1,689,525	2,022,772
Southampton	...	...	...	*15,163*	*360,341*	*371,773*	*355,636*	...
Sunderland	725,859	859,099	746,824	838,042	800,027	880,912	773,617	811,461
Swansea	565,644	506,278	579,332	903,781	1,018,148	874,583	804,866	858,220
Weymouth	87,264	113,322	124,757	131,170	118,197	104,911	103,395	105,505
Aberdeen	146,332	110,625	130,308	149,050	141,104	165,927	147,200	160,014
Alloa	120,983	118,294	101,916	118,884	130,691	91,457	93,570	92,846
Ardrossan	46,481	90,835	219,975	227,980	209,343	187,263	235,595	232,713
Borrowstounness	197,776	179,807	233,850	254,926	330,216	222,355	296,276	279,062
Dundee	311,595	240,372	275,477	273,461	234,158	219,914	267,930	210,589
Glasgow	1,121,700	1,039,297	1,289,377	1,460,700	1,452,023	1,558,301	1,618,663	1,560,432
Glasgow	...	...	...	...	*2,837*	...	...	...
Grangemouth	415,749	563,409	626,464	706,497	789,541	700,504	700,319	690,455
Granton	143,524	121,887	129,106	148,067	164,548	132,310	148,095	138,495
Greenock	274,498	181,042	179,956	142,683	120,848	159,468	122,891	118,643
Kirkcaldy	387,107	558,867	484,320	741,132	785,640	737,141	910,681	881,014
Leith	706,491	839,940	962,843	968,482	1,055,291	1,023,669	989,914	1,013,146
Belfast	243,255	283,809	349,470	414,350	435,980	447,855	479,377	507,802
Cork	137,110	131,588	148,501	141,247	136,562	115,489	140,485	151,127
Cork	...	...	...	...	...	...	*23,248*	...
Dublin	248,732	227,467	225,563	249,160	229,674	232,253	226,794	260,625
Other Ports	1,390,857	1,472,592	1,540,064	1,641,041	1,630,340	1,699,142	1,782,854	1,735,404
TOTAL UNITED KINGDOM	36,835,712	37,141,938	42,477,459	48,875,918	49,222,806	48,601,016	49,620,117	52,515,132
	...	...	...	*24,842*	*690,417*	*510,421*	*528,029*	...

* Manchester was constituted a Customs Port from 1st January 1894, and Runcorn was included within its limits.

† Including also Workington.

Note.—The figures in italics for years 1899, 1900, 1901, 1902 show the tonnage of vessels employed by Government in the conveyance of troops, stores, &c., from South Africa. These figures are not included in the figures in Roman type.

APPENDIX No. VIII.—SHIPPING (*continued*).

TONNAGE of BRITISH and FOREIGN VESSELS (SAILING and STEAM) that **CLEARED** with CARGOES and in BALLAST, at each of the PRINCIPAL PORTS in the UNITED KINGDOM, to FOREIGN COUNTRIES and BRITISH POSSESSIONS.

PORTS.	1890.	1893.	1896.	1899.	1900.	1901.	1902.	1903.
	Tons.	Tons.	Tons,	Tons.	Tons.	Tons.	Tons.	Tons.
Barrow	105,497	109,259	60,979	150,064	117,165	106,028	178,826	140,270
Blyth	Included with North Shields.			1,563,565	1,512,932	1,425,918	1,454,511	1,498,004
Blyth	...	...	...	...	*12,695*	*24,726*	*31,161*	...
Bristol	221,180	288,532	375,187	386,434	401,483	449,320	425,975	567,979
Cardiff	5,641,511	5,929,408	6,947,224	8,227,112	7,636,717	7,783,077	7,868,556	8,190,249
Cardiff	...	...	...	...	...	*7,213*	*68,589*	...
Dover	767,724	791,092	800,322	1,019,169	964,476	950,447	980,984	943,737
Fleetwood	67,252	63,011	48,329	46,649	55,735	42,504	44,534	37,150
Folkestone	215,825	232,079	239,351	376,404	385,654	306,479	318,246	357,936
Gloucester	59,428	65,561	85,953	69,337	75,284	59,362	60,688	74,246
Goole	429,909	383,096	481,431	527,348	590,784	490,582	524,087	535,950
Grimsby	689,165	636,841	761,097	944,889	960,236	899,314	897,711	869,914
Hartlepool	336,309	291,038	322,356	373,307	411,620	368,349	507,573	442,379
Harwich	514,720	553,246	665,861	699,086	656,600	672,336	692,649	721,125
Hull	1,655,996	1,465,654	1,748,980	2,075,921	2,274,137	1,964,526	1,965,875	2,055,140
Liverpool (including Birkenhead)	5,159,450	4,588,231	5,239,510	5,665,813	5,666,145	6,171,072	6,314,514	6,682,568
	...	...	...	*80,738*	*111,969*	*76,281*	*11,041*	...
London	5,772,062	5,635,654	6,588,910	7,091,125	7,119,673	7,282,892	7,385,085	8,104,890
London	...	...	...	*127,608*	*369,335*	*293,318*	*219,760*	...
Lynn	34,597	38,243	58,747	94,799	85,232	81,157	76,946	65,638
*Manchester	...	...	364,151	513,865	595,757	572,662	669,430	836,482
*Runcorn	Included in other Ports.		51,243	34,337	30,571	25,031	43,742	30,453
†Maryport	132,983	67,573	101,520	148,282	102,038	97,698	114,867	110,198
Middlesbrough	623,967	797,229	1,011,140	1,012,242	882,156	710,579	810,222	852,025
Newcastle and N. and S. Shields	5,010,098	4,817,579	4,944,316	4,528,381	4,894,157	4,840,256	4,754,301	5,232,591
	...	...	...	...	*52,118*	*24,645*	*12,178*	...
Newhaven	283,455	334,212	355,958	379,932	358,519	347,840	343,741	322,350
Newport	1,316,430	1,086,027	1,461,082	1,652,751	1,511,383	1,437,490	1,521,588	1,675,245
Newport	...	...	...	...	...	*7,734*	...	...
Plymouth	101,172	111,042	134,300	107,753	112,405	107,619	117,028	123,627
Southampton	813,133	1,012,847	1,434,863	1,476,373	1,395,486	1,417,555	1,534,966	1,736,029
Southampton	...	...	...	*92,066*	*321,443*	*314,769*	*273,157*	...
Sunderland	956,266	1,120,634	1,054,366	1,111,034	1,159,905	1,266,243	1,065,913	1,130,329
Sunderland	...	...	...	...	*3,405*	...	...	...
Swansea	858,215	813,866	912,385	1,289,309	1,427,903	1,389,356	1,595,287	1,612,394
Weymouth	81,634	118,381	124,728	125,747	109,142	102,704	100,382	97,883
Aberdeen	38,903	46,863	61,469	38,219	43,008	46,392	57,256	51,284
Alloa	186,499	171,839	147,217	137,365	154,757	117,293	131,768	113,922
Ardrossan	39,723	112,715	198,497	184,266	137,141	95,808	152,812	138,608
Borrowstoness	208,803	210,294	240,066	251,748	339,577	221,137	283,793	266,027
Dundee	85,851	96,666	121,033	123,635	82,465	65,392	54,768	48,438
Glasgow	1,697,662	1,709,302	1,902,330	2,152,234	2,229,574	2,267,589	2,525,554	2,736,622
Glasgow	...	...	...	*19,011*	*10,587*	*2,284*	...	...
Grangemouth	616,173	706,358	768,883	828,354	939,100	836,981	785,339	749,774
Granton	97,431	79,052	64,150	89,570	118,859	76,430	84,763	91,695
Greenock	202,752	186,706	128,537	130,843	138,777	146,421	77,789	85,215
Kirkcaldy	716,541	831,311	818,404	1,069,354	1,253,793	1,163,735	1,450,632	1,416,185
Kirkcaldy	...	...	...	...	...	...	*4,486*	...
Leith	626,573	729,492	829,839	827,244	982,309	922,085	890,357	939,424
Belfast	86,924	159,160	176,577	265,037	249,770	226,168	149,560	208,767
Cork	42,676	32,549	38,361	30,944	25,546	15,079	27,507	18,410
Cork	...	...	...	*31,794*	...	...	...	...
Dublin	79,033	108,324	126,604	77,792	148,705	133,628	146,880	164,472
Other Ports	874,635	959,943	988,707	1,009,336	964,211	1,047,463	1,065,597	1,028,588
Other Ports	...	...	...	*3,872*‡	...	...	...	...
TOTAL UNITED KINGDOM	37,448,157	37,490,909	42,984,963	48,906,969	49,300,887	48,749,997	50,252,602	53,104,212
	...	...	...	*355,089*	*881,552*	*750,970*	*620,372*	...

* Manchester was constituted a Customs Port from 1st January, 1894, and Runcorn was included within its limits.
† Including also Workington. ‡ From Rochester.
Note.—The figures in italics for years 1899, 1900, 1901, 1902 show the tonnage of vessels employed by Government in conveyance of troops, stores, &c., to South Africa. These figures are not included in the figures in Roman type.

APPENDIX IX.—TEMPERATURE

The Mean Monthly and Annual Temperature of Ninety Places in the British Islands calculated on a Mean of Twenty-Four Years.

Stations.	Above sea level.	Jan.	Feb.	Mar.	April.	May.	June.	July.	Aug.	Sept.	Oct.	Nov.	Dec.	Year.
	Feet.	Deg.	Deg.	Deg.	Deg.	Deg.	Deg.	Deg.	Deg.	Deg.	Deg.	Deg.	Deg.	Deg.
Aberdeen	102	37·2	38·2	40·2	44·2	48·6	54·9	57·8	57·1	53·0	47·1	40·9	38·3	46·5
Barnstaple (Devon)	43	42·3	43·4	44·9	50·3	55·0	60·1	63·2	62·8	59·1	53·4	45·5	42·7	51·9
Bath	86	39·5	41·3	43·0	48·9	53·2	59·6	62·5	61·7	57·7	51·0	43·2	40·5	50·1
Belfast	66	40·0	41·0	42·3	47·2	51·5	57·8	59·8	59·1	54·9	48·6	43·0	40·6	48·8
Birmingham	340	37·2	39·2	40·9	47·4	52·4	58·9	62·0	61·0	56·1	48·8	40·8	38·4	48·7
Blackpool	31	38·2	39·6	40·9	46·4	50·5	56·6	59·6	59·3	55·2	48·9	41·2	39·3	47·9
Bournemouth (Hants)	95	40·4	41·7	43·4	48·3	52·5	58·5	61·8	61·4	57·8	52·2	44·3	41·6	50·3
Braemar (Aberdeen)	1114	34·0	34·9	36·3	41·4	46·2	52·6	55·1	54·0	49·0	43·4	37·0	35·1	43·3
Brighton	206	39·4	40·0	42·3	47·8	52·8	59·8	62·9	62·1	58·4	52·4	43·9	40·6	50·7
Buxton (Derby)	987	35·8	36·5	38·7	43·8	48·0	54·0	57·5	56·8	52·8	45·9	38·7	36·8	45·4
Calf of Man (Man)	260	42·6	42·5	42·6	46·4	49·8	54·2	57·2	58·6	56·0	52·5	46·1	43·7	49·3
Cambridge	40	38·6	41·2	42·6	48·6	53·9	60·4	63·7	63·3	58·5	51·2	42·5	39·3	50·3
Carlisle	114	37·8	39·7	41·0	46·5	51·0	57·2	59·5	58·8	54·8	48·1	40·5	38·4	47·6
Carmarthen	188	40·9	42·0	43·7	48·4	52·4	58·2	61·2	60·4	57·1	51·4	44·1	41·6	50·1
Cheltenham (Gloucester)	184	38·0	39·5	41·6	47·1	51·7	58·5	61·6	60·6	56·0	49·3	41·0	38·8	48·5
Chester	65	38·8	40·8	42·5	48·0	52·1	58·8	61·6	61·3	56·6	49·6	42·9	40·1	49·4
Clifton	228	39·3	41·1	42·6	48·6	53·2	59·6	62·4	61·7	57·2	50·6	42·7	40·4	50·0
Cockermouth (Cumberland)	146	39·0	40·2	41·6	46·9	51·2	57·3	59·9	59·6	55·5	49·7	42·2	39·7	48·5
Cork	257	40·5	41·9	42·9	47·2	52·5	57·7	59·4	59·1	55·1	49·7	44·2	41·6	49·3
Dartmoor (Devon)	1372	37·0	38·0	39·1	43·4	47·6	53·3	56·1	55·9	53·0	47·6	40·8	38·3	45·8
Derby	174	37·8	39·7	41·6	47·6	52·6	58·9	61·8	60·8	56·4	49·1	42·2	38·7	48·9
Dollar	178	37·3	38·2	40·0	44·6	49·6	55·6	58·1	57·2	53·2	46·6	40·2	38·3	46·6
Dover	46	39·8	41·6	42·1	47·5	52·4	58·8	62·7	62·4	58·7	53·0	44·0	41·0	50·3
Dublin	51	41·9	42·6	43·5	48·1	52·2	57·9	60·4	59·6	55·8	50·8	44·1	42·3	50·0
Dumfries	159	37·9	39·3	40·6	45·5	50·2	56·4	58·9	58·5	54·2	47·8	40·9	38·7	47·4
Dundee	164	36·9	38·6	40·2	44·7	49·1	55·3	58·4	57·7	53·6	46·0	40·4	37·9	46·6
Durham	335	36·8	38·6	40·1	45·1	49·1	56·5	60·2	59·0	54·3	47·6	40·6	37·9	47·1
Easdale (Argyll)	25	39·8	40·5	40·8	45·1	49·1	53·9	56·7	56·5	53·5	48·4	43·4	41·7	47·4
Eastbourne (Sussex)	12	40·1	41·1	43·3	48·5	53·8	59·5	63·4	63·0	59·1	52·9	44·7	41·3	50·9
Edinburgh	270	37·4	39·0	40·1	45·1	49·2	55·7	58·3	57·5	53·5	46·6	40·1	38·2	46·7
Exeter	164	41·1	43·1	44·3	49·1	54·2	60·0	63·6	62·7	58·6	52·6	44·3	42·1	51·3
Eyemouth (Berwick)	33	38·2	39·6	40·9	45·3	49·3	55·8	58·8	58·6	55·5	48·8	41·9	40·2	47·7
Falmouth	211	44·2	44·6	44·8	48·1	52·3	57·4	60·6	60·7	58·0	53·4	47·5	45·4	51·4
Forres (Elgin)	53	38·3	39·6	40·4	44·9	49·8	55·4	57·6	57·1	52·9	46·3	40·4	39·1	46·8
Fort-William (Inverness)	30	38·9	38·9	41·0	45·5	49·8	55·7	57·8	57·0	52·8	47·5	41·2	38·9	47·1
Girvan (Ayr)	33	39·3	39·8	40·7	46·0	50·3	55·2	58·0	57·7	54·5	48·3	41·9	40·2	47·7
Glasgow	180	37·9	38·9	40·2	45·2	50·0	55·9	58·0	57·5	53·4	47·0	40·4	39·0	47·0
Guernsey (Channel Islands)	204	43·0	43·6	44·6	48·8	52·5	57·4	61·0	61·9	59·1	54·4	47·6	44·6	51·5
Haddington	240	37·3	38·8	40·3	45·1	49·4	54·8	57·5	57·1	53·8	47·2	40·3	38·6	46·7
Harrogate (York)	412	36·5	38·7	40·5	46·1	51·2	57·9	59·8	59·4	54·2	47·7	40·8	37·8	47·5
Hastings (Sussex)	172	39·7	40·3	41·8	47·1	51·4	58·5	61·6	61·3	58·2	52·5	44·4	41·0	49·9
Holyhead (Anglesey)	45	42·5	42·6	43·6	48·4	52·1	57·9	60·5	60·6	57·5	52·2	46·2	44·0	50·7
Hull	12	37·5	38·9	40·5	45·7	50·5	57·4	60·5	59·7	55·4	48·6	40·7	37·9	47·8
Ilfracombe (Devon)	25	42·7	44·4	46·0	49·5	53·4	59·3	62·0	61·8	58·7	54·3	47·0	45·0	52·0
Inverness	17	37·8	39·3	40·4	45·0	48·9	55·0	57·5	57·0	52·9	47·4	40·6	39·1	46·8
Jersey (Channel Islands)	50	42·4	43·4	45·2	50·4	53·8	59·3	62·6	62·7	60·1	54·3	47·5	44·0	52·2
Kew (Surrey)	34	38·8	40·6	42·2	47·7	52·6	59·0	62·9	61·8	57·2	50·2	42·5	40·0	49·6
Kirkwall (Orkney)	40	39·3	39·3	39·6	43·5	47·4	52·3	54·6	54·9	52·1	47·1	52·1	40·0	46·0
Leamington	195	38·0	40·0	42·2	48·1	53·1	59·3	62·0	61·4	56·8	49·7	41·8	39·2	49·3
Leicester	237	38·3	40·2	41·8	47·3	51·8	58·4	61·5	60·7	56·5	50·0	42·0	39·0	49·0
Limerick	84	39·6	40·5	42·5	47·7	52·2	58·1	59·6	59·2	54·6	49·5	42·8	40·7	48·9
Liverpool	30	40·6	42·2	43·1	48·8	53·6	59·3	62·4	62·0	57·6	51·8	44·2	41·5	50·6
Llandudno	100	41·2	42·0	43·2	48·1	52·1	58·3	60·9	61·2	57·3	51·5	44·4	42·1	50·3
Londonderry	93	39·8	41·2	42·5	47·2	51·7	57·0	58·8	58·4	55·0	48·8	42·6	40·3	48·6
Lowestoft (Suffolk)	85	38·9	40·1	41·5	46·3	51·3	57·5	60·9	60·9	57·4	51·0	43·2	40·0	49·1
Malvern (Worcester)	526	37·2	39·3	42·1	46·9	52·0	58·4	61·1	60·7	56·8	49·3	41·6	38·6	48·7
Manchester	123	38·0	39·6	41·5	47·4	51·9	58·0	60·5	60·0	55·8	49·1	42·3	38·6	48·6
Nairn	84	37·3	38·1	39·6	45·0	49·2	56·0	58·1	57·5	53·5	46·4	40·1	38·1	46·6
North Unst (Shetland)	166	39·8	39·0	38·8	41·7	45·2	49·9	52·2	52·8	50·6	46·1	41·7	40·5	44·9
Norwich	50	37·5	39·6	41·8	47·5	52·7	59·3	62·6	61·9	57·6	58·6	42·5	38·8	49·4
Oban	48	39·4	39·7	41·0	45·5	49·7	54·7	57·2	57·0	53·1	47·4	41·8	40·0	47·2
Osborne (Isle of Wight)	172	40·0	41·4	43·2	48·8	53·8	60·1	63·4	63·0	59·3	52·7	44·5	41·1	50·9
Oxford	210	38·6	40·6	42·3	48·1	52·9	59·5	62·3	61·5	57·0	50·5	42·3	39·5	49·6
Pembroke	150	42·8	42·7	43·4	48·1	51·8	57·2	60·3	60·4	57·3	52·8	46·5	44·4	50·6
Perth	[illegible]	37·3	38·5	40·2	45·1	49·9	55·8	58·7	57·7	53·3	46·5	39·9	38·1	46·4
Pitlochry (Perth)	400	36·9	37·7	39·5	44·4	49·9	56·3	59·0	57·9	53·3	46·5	39·9	38·1	46·8
Plymouth	[illegible]	42·4	43·3	44·6	48·8	53·1	59·2	61·9	61·7	58·0	53·0	45·9	43·2	51·3
Portree (Skye)	50	39·0	38·8	39·9	44·7	48·9	54·4	56·6	55·9	52·3	47·2	41·4	39·8	46·6
Rothesay (Bute)	30	39·1	39·6	40·7	45·8	50·9	57·2	59·0	58·3	54·0	47·6	41·7	39·9	47·8
Rugby (Warwick)	289	37·3	39·5	41·5	46·5	51·2	58·0	61·6	60·6	56·4	50·0	41·0	37·8	48·5
St. Andrews (Fife)	65	38·2	39·0	40·8	44·7	49·1	55·1	58·0	57·7	54·0	48·0	41·4	39·5	47·5
St. Kilda (Hebrides)	35	44·7	43·6	43·9	47·7	49·0	55·1	56·1	57·4	54·9	50·6	45·8	45·2	49·1
Salisbury	186	37·8	40·2	42·9	48·2	53·1	59·6	62·7	61·8	57·0	50·2	41·5	38·5	49·5
Scarborough	130	38·3	39·5	41·3	45·8	49·4	55·6	59·3	58·7	54·7	48·7	43·0	39·5	47·5
Shrewsbury	266	37·4	39·3	41·1	45·8	50·4	56·8	60·6	59·5	55·3	48·1	40·8	38·0	47·8
Sidmouth (Devon)	30	41·0	42·0	43·6	48·0	52·4	58·0	61·4	61·2	58·0	52·7	45·1	42·1	50·5
Silloth (Cumberland)	28	38·7	40·4	41·7	46·4	51·0	56·9	59·5	59·3	55·3	49·1	41·9	39·4	48·3
Southampton	78	40·7	42·3	43·5	49·3	54·3	59·7	62·8	62·4	58·2	53·0	44·3	41·5	51·0
Stirling	233	37·1	38·0	40·0	44·4	49·6	55·5	58·0	57·3	53·6	46·7	39·8	38·3	46·5
Stornoway (Hebrides)	70	38·7	39·2	39·9	43·8	47·7	53·0	54·9	55·1	51·8	46·2	41·5	39·8	46·0
Taunton (Somerset)	80	40·0	41·6	43·0	49·1	53·5	59·2	63·2	62·5	58·0	51·5	43·8	41·0	50·5
Thurso (Caithness)	49	37·5	38·8	40·3	44·2	48·5	53·9	56·3	55·9	53·1	46·6	41·3	39·0	46·3
Tongue (Sutherland)	40	37·7	38·5	39·7	44·3	49·0	54·5	56·0	56·0	52·6	46·2	40·7	39·2	46·2
Truro (Cornwall)	43	43·6	44·5	45·4	49·7	53·6	59·0	61·9	62·0	58·6	53·4	46·7	44·5	52·0
Valentia (Kerry)	23	45·3	45·3	46·0	49·3	53·0	56·9	59·1	59·5	57·0	52·8	47·6	46·2	51·5
Ventnor (Isle of Wight)	150	41·8	42·7	44·2	49·2	53·4	59·0	62·3	62·7	59·8	54·1	46·2	43·2	51·6
Wanlockhead	1334	33·5	34·3	35·5	40·8	45·5	51·8	54·5	54·0	49·6	43·5	36·7	34·5	42·9
Wick (Caithness)	77	37·9	38·7	39·9	43·8	48·0	53·1	56·0	55·3	52·3	46·5	41·0	39·0	46·0
Yarmouth (Norfolk)	12	38·0	39·4	40·8	45·9	51·5	57·3	60·8	60·7	56·9	51·2	43·7	39·6	48·8
York	50	36·7	38·7	40·7	47·0	51·3	58·0	60·4	60·0	55·3	48·4	41·3	38·0	48·0

APPENDIX No. X.—RAINFALL

The MONTHLY and ANNUAL RAINFALL at NINETY STATIONS in the BRITISH ISLES Calculated on a MEAN of TEN YEARS.

STATION AND COUNTY.	Jan.	Feb.	Mar.	Apr.	May.	June.	July.	Aug.	Sept.	Oct.	Nov.	Dec.	Total Year.
Abbeyleix (Queen's Co.)	3·05	2·72	2·41	2·38	2·57	2·28	3·17	3·23	2·74	3·23	3·12	3·13	34·03
Aberdeen	2·13	2·41	2·68	1·86	2·20	1·63	3·05	2·58	2·36	2·78	3·04	2·26	29·68
Aberfoyle (Perthshire)	6·62	4·42	3·70	2·50	3·54	3·13	4·52	4·66	4·54	4·88	6·10	5·44	54·05
Abergavenny (Monmouthshire)	3·62	3·43	3·22	2·69	2·93	2·55	3·14	2·24	2·66	3·35	4·59	3·06	37·48
Alnwick (Northumberland)	2·02	1·56	2·88	2·19	2·41	1·78	3·26	2·98	3·02	3·01	3·24	2·69	31·04
Appleby (Westmorland)	3·42	2·34	2·14	1·72	2·12	1·96	3·72	2·64	2·72	3·01	3·52	3·14	32·45
Ardrossan (Ayrshire)	3·34	2·60	2·06	1·77	2·59	2·08	3·06	3·17	3·11	2·87	3·93	3·06	32·64
Armagh	2·61	2·14	2·30	2·02	2·40	2·15	3·15	3·30	3·01	2·68	3·44	2·63	31·33
Aviemore (Inverness-shire)	2·56	2·08	2·14	1·30	2·30	1·56	3·02	3·11	2·40	3·07	3·30	2·26	29·10
Ballachulish (Argyllshire)	10·98	7·30	6·86	3·96	4·38	3·78	4·86	6·27	7·34	8·52	9·44	9·62	82·81
Belfast	2·82	2·47	2·55	1·91	2·39	1·86	2·93	3·28	3·23	3·14	3·77	2·80	33·15
Bidston (Cheshire)	2·14	1·61	1·91	1·60	1·82	1·97	3·03	2·80	2·80	3·21	3·08	2·29	28·26
Birmingham	1·88	1·57	1·88	1·89	2·35	2·37	2·50	2·44	2·26	2·75	2·71	1·94	26·54
Blackrock (Cork)	5·02	4·80	3·65	2·72	2·70	2·46	3·23	3·40	3·03	3·52	4·58	4·18	43·29
Bray (Wicklow)	4·00	4·49	3·92	3·18	3·29	2·16	2·92	3·11	2·90	4·48	4·90	3·47	42·32
Brighton (Sussex)	2·62	2·03	1·93	1·63	1·78	1·85	2·51	2·19	2·52	3·54	3·36	2·37	28·33
Buxton (Derbyshire)	4·65	3·52	3·96	2·47	3·24	3·25	4·43	4·26	3·83	5·23	5·70	4·79	49·33
Cambridge	1·40	1·36	1·38	1·68	2·12	2·11	2·45	2·08	2·04	2·45	2·09	1·65	21·81
Cantick Head (Orkney)	4·16	3·12	3·18	2·06	1·97	2·03	2·84	3·34	2·92	4·51	4·36	5·36	39·85
Carmarthen	4·65	3·64	3·68	2·52	2·91	2·86	4·61	3·77	4·20	5·22	5·84	4·75	48·65
Chester	2·21	1·71	1·87	1·59	2·14	2·44	3·03	2·46	2·68	2·89	3·14	2·27	28·43
Clifton (Gloucestershire)	2·90	2·08	2·33	2·08	2·38	2·52	3·58	3·26	2·72	3·09	4·03	3·11	34·08
Dalziell (Lanarkshire)	2·52	1·89	1·85	1·08	2·31	1·50	3·11	2·64	2·46	2·36	3·20	2·49	27·41
Dollar (Clackmannanshire)	4·14	3·10	2·90	2·06	2·96	2·26	4·42	3·52	3·26	3·85	4·32	3·78	40·57
Donaghadee (Down)	2·90	2·45	2·39	1·80	2·51	1·61	3·20	2·96	3·12	2·52	3·47	2·82	37·95
Dover	2·24	1·90	1·98	1·63	1·61	1·59	2·36	1·72	2·76	3·92	3·16	2·85	27·72
Dublin	2·10	2·17	2·07	2·10	2·08	1·64	2·28	2·66	2·02	2·71	2·93	2·02	26·78
Dundalk (Louth)	2·43	2·28	2·13	2·23	2·20	1·92	3·01	3·00	2·50	2·85	3·15	2·67	29·87
Dundee	2·12	2·02	2·38	1·88	1·84	1·68	3·50	2·76	2·46	2·33	2·86	2·10	27·93
Dunkeld (Perthshire)	4·27	3·51	3·11	2·15	2·90	2·03	3·98	3·06	3·13	3·40	4·58	3·12	39·24
Edinburgh	1·84	1·34	1·62	1·44	1·98	1·56	3·30	2·78	2·22	2·10	2·36	1·77	24·31
Ennis (Clare)	4·14	3·02	2·53	2·02	2·65	2·43	3·45	3·68	3·22	3·78	4·50	4·11	39·53
Falmouth	4·16	3·66	3·27	2·62	2·45	2·36	3·58	3·01	3·84	4·81	5·65	5·00	44·41
Fort-William	10·60	7·52	6·65	3·43	4·02	3·68	5·86	5·65	5·92	7·82	9·66	9·24	80·05
Framlingham (Suffolk)	1·70	1·62	1·64	1·56	1·72	1·79	2·86	2·00	2·62	3·48	2·65	2·05	25·69
Glasgow	3·37	2·61	2·36	1·86	2·69	2·10	3·67	3·45	3·40	2·99	4·00	3·40	35·90
Gorey (Wexford)	3·67	3·32	2·49	2·20	2·63	2·02	3·05	2·64	2·75	3·39	3·46	2·94	34·56
Grantown-on-Spey	2·15	1·97	2·43	1·64	2·21	1·62	3·20	3·00	2·42	3·10	2·75	2·22	28·71
Great Yarmouth	1·52	1·43	1·70	1·50	1·74	1·52	2·90	1·98	2·55	3·43	2·70	2·15	25·12
Greenock	6·81	5·02	4·35	3·06	3·70	3·15	4·81	4·41	5·30	5·11	7·34	6·73	59·79
Greenwich	1·65	1·55	1·52	1·60	1·90	1·91	2·60	1·93	2·08	2·30	2·42	1·70	23·16
Haddington	1·72	1·37	1·92	1·70	1·94	1·79	3·53	2·90	2·36	2·55	2·82	1·78	26·38
Haverfordwest (Pembrokeshire)	4·98	3·85	3·20	2·52	2·60	2·66	4·21	3·41	4·32	4·93	6·00	4·65	47·33
Helensburgh (Dumbartonshire)	5·98	4·46	3·54	2·55	3·18	2·82	4·42	4·36	4·72	4·11	6·06	5·57	51·77
Hitchin (Herts)	1·74	1·62	1·50	1·71	2·06	1·80	2·64	1·92	2·02	2·71	2·64	1·85	24·21
Holyhead (Anglesey)	2·85	2·61	2·60	2·09	2·20	1·97	2·73	2·54	2·92	3·27	4·43	3·52	33·73
Keith (Banffshire)	1·56	1·61	2·12	1·94	2·38	2·00	3·33	3·47	2·76	3·22	3·18	2·18	29·75
Kelso	1·92	1·66	1·97	1·61	1·80	1·82	3·29	3·16	2·27	2·50	2·55	1·87	26·42
Keswick	6·62	5·39	4·13	3·03	3·56	2·51	5·27	4·46	5·61	5·80	7·48	5·86	60·02
Lairg (Sutherland)	3·34	2·60	3·04	1·90	2·18	2·12	2·52	2·48	2·49	3·52	3·61	3·22	33·02
Langholm (Dumfriesshire)	5·43	3·98	4·27	2·63	3·71	3·40	6·08	4·80	5·27	4·96	6·80	4·71	56·04
Leith	1·78	1·25	1·57	1·35	1·73	1·56	3·18	2·47	1·99	1·94	2·22	1·74	22·78
Lichfield (Staffordshire)	2·24	1·85	2·23	2·04	2·58	2·40	2·67	2·67	2·57	2·90	2·74	2·43	29·32
Limerick	3.25	2·64	2·05	1·87	2·10	2·03	2·70	3·05	2·24	2·85	3·21	3·27	31·26
Lincoln	1·66	1·55	1·61	1·57	1·95	1·89	3·34	2·60	1·98	2·49	1·94	1·76	23·34
Liverpool (Grove Park)	2·19	1·62	1·96	1·76	2·03	2·32	2·51	2·90	3·06	3·29	3·27	2·41	30·32
Llandudno (Carnarvonshire)	2·58	1·86	2·04	1·79	1·95	1·78	2·50	2·56	2·17	3·06	3·24	2·54	28·07
Londonderry	3·87	3·00	2·90	1·95	2·55	2·44	3·56	4·01	3·86	3·90	4·62	3·91	40·57
Loughborough (Leicestershire)	1·90	1·70	1·32	1·87	2·08	2·05	2·22	2·50	2·05	2·76	2·29	1·90	25·14
Marchmont (Berwickshire)	2·48	1·90	2·84	2·36	2·55	2·10	3·90	3·28	3·04	3·56	3·48	2·26	33·75
Mugdock (Stirlingshire)	3·11	2·28	2·43	1·56	2·41	1·64	3·50	2·78	2·58	2·52	3·56	2·66	31·03
Mullingar (Westmeath)	3·10	2·55	2·51	2·09	2·50	2·20	3·42	3·36	3·03	3·05	3·86	2·94	34·61
Nairn	1·98	1·59	1·72	1·18	1·60	1·24	2·65	2·40	2·23	2·24	2·19	1·86	22·88
Newcastle	1·93	1.39	2·08	1·71	1·80	1·78	3·18	3·21	2·62	2·83	2·54	2·14	27·81
Oxford	1·84	1·91	1·57	1·75	2·03	2·20	2·55	1·91	2·08	2·33	2·64	1·97	24·78
Parsonstown (King's Co.)	3·05	2·13	2·20	1·87	2·30	2·14	2·92	3·14	2·53	2·95	3·22	3·08	31·53
Plymouth	3·19	2.40	2·74	2·18	1·96	2·11	3·07	2·33	2·84	3·66	4·03	3·72	34·21
Reading (Berks)	2·24	1·87	1·72	1·66	1·87	1·83	2·37	1·82	2·01	2·44	2·75	1·97	24·55
Retford (Notts)	1·91	1·45	1·83	1·60	2·13	1·71	2·30	2·09	1·69	2·53	1·92	1·75	22·91
Rhyl (Flintshire)	1·79	1·45	1·62	1·44	1·83	1·77	2·25	2·45	1·97	2·11	2·83	2·11	24·64
Ross (Herefordshire)	2·81	2·24	2·06	2·15	2·36	2·38	2·98	2·29	2·29	2·82	3·27	2·23	29·88
Rothesay	4·48	3·55	3·44	2·36	3·12	3·02	4·25	4·06	4·55	4·12	5·71	4·63	47·29
St Andrews	2·24	1·94	2·22	2·02	2·08	1·70	3·24	2·74	2·64	2·89	3·07	2·15	28·45
Salisbury	2·70	2·47	2·21	2·15	2·09	2·16	2·71	2·13	2·20	3·05	3·62	2·91	30·46
Scarborough	2·02	1·80	2·08	2·03	1·84	1·66	2·80	2·77	2·32	3·33	2·59	2·17	27·41
Shaftesbury (Dorset)	2·62	2·41	2·22	2·71	2·39	2·58	3·07	2·71	2·93	3·44	3·86	3·07	34·01
Shoeburyness (Essex)	1·21	1·15	1·13	1·24	1·18	1·38	1·72	1·61	2·32	2·10	2·20	1·46	18·70
Sligo	3·79	2·99	2·48	2·02	2·64	2·79	3·72	3·80	4·04	4·20	4·75	3·94	41·16
Southampton	2·61	2·10	2·04	1·98	2·19	1·81	2·64	2·20	2·45	3·05	3·48	2·72	29·27
Stornoway	5·36	3·71	3·78	2·63	2·83	2·40	3·08	3·80	3·78	5·33	5·53	5·70	47·03
Swansea	3·84	3·10	3·15	2·42	2·64	2·96	3·78	3·27	3·66	4·21	5·13	4·00	42·16
Tipperary	3·95	3·59	2·71	2·49	2·57	1·95	3·12	2·33	2·59	3·83	3·79	3·73	37·65
Tuam (Galway)	4·29	3·18	3·10	2·38	3·21	2·56	3·62	3·81	3·86	4·29	5·24	4·36	44·10
Valencia	5·90	5·50	4·72	3·56	3·63	2·90	4·35	4·80	3·90	5·24	5·83	5·90	56·23
Ventnor	2·60	2·00	1·78	1·71	1·84	1·66	2·41	1·72	2·58	3·55	3·48	2·80	28·13
Waterford	4·05	3·92	2·86	2·29	2·43	2·29	3·29	3·50	2·83	3·44	3·72	3·70	38·32
Wellingborough	2·09	1·86	1·91	1·95	2·25	2·01	3·20	2·13	2·39	2·64	2·69	2·18	27·20
Wells (Somerset)	2·46	2·18	2·06	2·49	2·00	2·45	4·66	2·72	3·29	3·81	3·78	3·26	35·06
Wick	2·43	2·04	2·36	1·60	1·98	1·90	2·57	2·77	2·14	3·13	2·63	2·94	28·58
York	1·84	1·62	1·98	1·66	1·94	1·73	3·14	2·51	1·93	2·63	2·01	1·90	24·84

APPENDIX XI.—DISEASES AND CAUSES OF DEATH.

TOTAL DEATHS IN ENGLAND AND WALES, 1901.

Causes of Death.	Males.	Females.	Causes of Death.	Males.	Females.
ALL CAUSES	**285,618**	**265,967**	Diseases of Digestive System	16,529	16,283
Epidemic Diseases	38,296	35,970	,, Lymphatic System	382	665
Syphilis, &c.	1,365	785	,, Urinary System	9,526	6,163
Septic { Puerperal	...	2,079	,, Generative System	77	1,167
Septic { Others	1,632	1,378	,, Childbirth	...	2,315
Tuberculous Diseases	32,881	26,049	,, Locomotor System	710	590
Parasitic Diseases	175	173	,, Skin	580	666
Alcoholism	1,942	1,417	Other specified Diseases	...	...
Cancer, &c.	16,692	22,379	Ill-defined	24,830	26,414
Premature Birth, &c.	15,842	12,400	Not specified	672	436
Diseases of Nervous System	23,044	18,490	Accident	12,041	5,271
,, Organs of Special Sense	578	505	Battle	4	...
,, Heart	22,684	25,538	Homicide	161	175
,, Blood Vessels	13,524	14,859	Suicide	2,318	803
,, Respiratory System	49,118	42,997	Execution	15	...

CLIMATE AND DEATH IN SCOTLAND.

The following Table shows the connection between certain atmospheric phenomena, especially temperature, and the deaths from certain diseases and classes of diseases, in eight of the principal towns of Scotland, during each month of the year 1900.

1900.	Jan.	Feb.	Mar.	April.	May.	June.	July.	Aug.	Sept.	Oct.	Nov.	Dec.
Mean Temperature	39°.0	33°.5	38°.5	46°.3	50°.2	56°.7	60°.6	56°.8	54°.9	46°.3	42°.7	43°.8
Highest Temperature	56°.0	54°.2	57°.1	75°.0	75°.0	77°.0	78°.9	81°.3	77°.5	64°.7	63°.0	59°.0
Lowest Temperature	26°.0	6°.0	10°.0	28°.0	33°.4	38°.0	40°.0	40°.0	33°.0	24°.0	22°.0	27°.5
Rainfall in inches	4.58	3.29	1.01	1.93	1.91	2.88	3.28	4.60	2.97	4.87	5.38	5.86
Easterly Winds (days)	7	10	10	8	12	13	7	12	2	4	12	6
Westerly Winds (days)	19	11	15	18	12	11	18	10	21	20	10	19
Total Deaths	3389	3640	3271	2852	2636	2371	2460	2370	2348	2655	2700	2676
Daily Deaths	109	130	106	95	85	79	79	76	78	86	90	86
Miasmatic Diseases	370	440	373	273	261	231	261	220	192	217	248	299
Small-pox	...	...	...	2	2	4	7	3	4	7	4	9
Measles	126	79	79	79	66	81	90	53	20	23	42	60
Scarlet Fever	35	30	30	22	18	20	25	19	20	32	20	31
Hooping-cough	42	62	87	82	115	87	82	93	80	75	116	136
Diphtheria	29	18	32	19	28	13	17	18	32	32	30	29
All Fevers	19	19	26	17	16	13	26	28	25	36	27	24
Simple Cholera	1	...	...	...	1	...	5	4	3	4	...	1
Diarrhœa and Dysentery	30	40	42	34	49	33	85	151	108	101	46	31
Phthisis	255	303	313	312	299	249	261	218	232	243	203	229
Croup	9	2	4	6	5	2	1	5	4	4	8	4
Diseases, Respiratory Organs	859	1067	818	584	427	405	317	281	330	527	672	575
Heart, &c., Diseases	295	287	243	219	246	209	226	194	186	213	213	237
Brain, &c., Diseases	376	358	348	330	340	285	304	281	249	263	261	294
Premature Births	94	73	82	85	78	90	68	75	67	78	92	73
Age	134	193	136	137	89	92	66	72	63	77	89	106

TOTAL DEATHS IN IRELAND, 1901.

Causes of Deaths.	Males.	Females.	Causes of Death.	Males.	Females.
ALL CAUSES	**39,341**	**39,778**	Constitutional Diseases	8,070	8,434
Specific Febrile or Zymotic Diseases	3,355	3,590	Developmental Diseases	6,211	7,318
Parasitic Diseases	12	23	Local Diseases	18,065	17,518
Dietetic Diseases	119	45	Violence	1,263	672
			Ill-defined and not Specified Causes	2,246	2,178

APPENDIX No. XII.—TIDES (*see Map* 8).

TIDAL CONSTANTS for PORTS and PLACES in the UNITED KINGDOM, showing the Apparent Progress of the Tide Wave on the Coasts, also the Variation of the Compass according to Admiralty Chart for 1905.

Add to L. Br.	Tidal Constant for Places, arranged Geographically.	H. W. ☽ & ● at Pl.	Rise. Sp.	Rise. Np.	Var. West 1905.
H. M.	*Greenwich Time.*	H. M.	Ft.	Ft.	
	ENGLAND, SOUTH COAST.*				
2 42	Scilly Isles (St. Mary)	4 15	16¾	12	18° 20′
2 55	Penzance	4 30	16¼	12½	18°
3 24	Lizard (Perran Vose Cove)	5 0	14¼	10½	—
3 19	Falmouth	4 57	16	12	17° 50′
3 55	Plymouth Breakwater	5 37	15½	12	17° 30′
4 33	Dartmouth	6 16	14¼	10½	—
4 42	Exmouth	6 27	11	8½	17° 10′
4 35	Lyme Regis	6 21	11½	8½	—
4 47	Portland, Bill of	6 35	9	6¾	—
5 13	Portland Breakwater	7 1	6¾	4½	16°
7 55	Needles Point	9 46	7½	5	—
8 38	Southampton	10 30	13	9½	—
9 47	Portsmouth Dockyard	11 41	13½	10¾	—
9 26	Ryde	11 20	13½	10	—
9 50	Selsea Bill	11 45	16½	12½	—
9 18	Brighton	11 15	19¾	16	—
9 16	Newhaven	11 14	19	14	—
9 21	Beachy Head	11 20	[illegible]	15	15° 15′
8 53	Hastings	10 53	24	17½	—
8 43	Dungeness	10 45	21¾	19	—
9 9	Dover	11 12	18¼	15	—
9 40	Ramsgate	11 44	15	12	14° 40′
9 42	Margate	11 45	15½	13	—
10 29	Nore	0 30	15½	13	
11 6	Gravesend	1 5	18¼	15	15° 20′
11 41	Woolwich	1 40	20	17¼	—
11 35	London Docks	1 53	20¾	17¼	—
	ENGLAND, WEST COAST.				
3 0	Cape Cornwall	4 35	18	13	18° 0′
3 2	Padstow Bay	4 40	22	16	—
3 36	Lundy	5 15	27	[illegible]	17° 45′
4 22	Bideford	6 7	16	—	—
4 0	Ilfracombe	5 42	27¼	21¼	17° 25′
6 8	Weston-super-Mare	6 54	37	28½	—
6 10	Sharpness	7 58	28	15	—
5 24	Newport	7 10	38	29	—
5 14	Cardiff (Penarth)	7 0	36½	27	17° 0′
4 53	Barry	6 38	37½	28½	—
4 18	Swansea (Mumbles Lighth'se)	6 0	27¼	20¼	17° 30′
4 4	Carmarthen (Bar)	5 44	26	19½	—
4 28	Milford (St. Ann Lighth'se)	6 6	21¾	16½	18° 20′
4 34	Pembroke Dockyard	6 12	22½	17	—
5 15	Haverfordwest Quay	6 42	7½	2½	—
5 18	Fishguard	6 56	12¼	9¼	—
5 22	Cardigan	7 1	12	9	—
5 55	Aberystwith	7 37	14¼	10	17° 45′
7 48	Carnarvon	9 30	15¾	12	—
8 31	Holyhead	10 11	16	12½	18° 25′
9 37	Liverpool	11 23	27½	20¼	17° 30′
8 50	Formby Point	10 35	25½	19	—
9 26	Fleetwood (Wyre Point)	11 11	27½	20½	—
9 41	Morecambe	11 26	27	21	—
9 31	Piel Harbour, Barrow	11 16	28	21	17° 45′
9 30	Whitehaven	11 14	26	19	—
9 42	Maryport	11 26	25	19	17° 55′
9 56	Silloth	11 40	26	[illegible]	—
9 26	Point of Ayre, Isle of Man	11 7	[illegible]	16	18° 30′
9 32	Douglas, Isle of Man	11 12	20¾	16	—
	SCOTLAND, WEST COAST.				
10 7	Southerness	11 50	27½	19½	—
9 37	Mull of Galloway	11 15	15	12	18° 30′
9 0	Mull of Cantyre	10 35	4	—	19° 30′
10 9	Campbelton	11 45	8½	6	—
10 11	Ayr	11 50	[illegible]	7¼	—
10 10	Ardrossan	11 49	10	7½	19° 10′
10 29	Greenock	0 8	10	8¼	19° 10′
10 39	Dumbarton	[illegible]	10¼	—	—
11 27	Glasgow	1 18	11½	9¼	18° 20′
10 22	Inveraray	[illegible]	10	—	—
3 27	Port Ellen, Islay	5 0	5	4	—
3 13	Crinan	4 49	[illegible]	3–5	—
3 52	Oban	5 28	11	9½	20° 10′
4 7	Ballachulish, Loch Leven	5 43	11	—	—
4 51	Loch Leven (Head of Loch)	6 28	—	—	—
4 2	Tobermory, Isle of Mull	5 36	13	9½	—

Add to L. Br.	Tidal Constant for Places, arranged Geographically.	H. W. ☽ & ● at Pl.	Rise. Sp.	Rise. Np.	Var. West 1905.
H. M.	*Greenwich Time.*	H. M	Ft.	Ft.	
	SCOTLAND, W. COAST.—*cont.*				
3 39	Iona Sound	5 11	11¾	8¾	20° 10′
4 42	Eigg Island	6 15	14	11	—
4 48	Portree, Isle of Skye	6 21	15	10¾	20° 10′
4 18	Barra Head (Bernera Is.)	5 45	11¼	7	21° 10′
4 37	Loch Maddy (North Uist)	6 6	12½	9¼	21° 10′
5 14	Stornoway	6 46	13½	9½	21° 0′
4 7	St. Kilda	5 30	—	—	—
5 52	Cape Wrath	7 30	15½	—	20° 10′
6 44	Thurso	8 28	13¼	9½	19° 0′
	ORKNEYS AND SHETLANDS.				
8 34	Kirkwall	10 20	8½	6½	—
7 15	Stromness (Mainland)	9 0	10	7½	17° 40′
9 11	Lerwick (Mainland)	11 5	5¾	4½	—
7 53	Sumburgh Head (Mainland)	9 45	—	—	17° 40′
	SCOTLAND, N. & E. COASTS.				
8 28	Duncansby Head	10 14	10	7	—
9 36	Wick	11 22	10	7½	18° 50′
10 24	Inverness (Kessock Pier)	0 5	14	9	—
10 50	Fraserburgh	0 40	11	8½	—
11 10	Aberdeen	1 0	12	10	17° 50′
0 12	Tay River (Bar)	2 6	16	13½	—
0 46	Dundee	2 32	11½	11½	18° 10′
0 39	Burntisland Forth	2 24	16½	12¾	—
1 35	Alloa ,,	3 18	17½	15	—
0 32	Leith ,,	2 17	16½	12¾	18° 20′
0 20	Dunbar ,,	2 8	14½	11	—
0 28	Berwick, Northumberland	2 18	15	11½	17° 35′
	ENGLAND, EAST COAST.				
1 25	Tyne River (entrance)	3 18	15¼	10¾	—
1 30	Sunderland	3 22	14½	11	—
1 35	Hartlepool	3 28	15	11¼	17° 10′
2 47	Tees River, Stockton	4 40	11	—	—
1 54	Tees River, Middlesbrough	3 47	17	12¼	—
2 32	Flamborough Head	4 30	16	12	16° 50′
5 31	Humber River, Goole	7 26	13	—	16° 40′
4 32	,, ,, Hull	6 29	20¾	16¼	—
3 38	,, ,, Grimsby	5 36	19¼	15¼	—
4 57	Cromer	7 0	14¼	11	—
7 10	Yarmouth Road	9 15	6	4½	14° 40′
7 52	Lowestoft	9 57	6½	5¼	—
9 11	Orfordness	11 15	8	6¼	—
10 3	Harwich Harbour	0 6	11½	9¾	14° 50′
9 48	The Naze	11 50	12½	10	—
10 4	Crouch River, Foulness	0 5	14½	10½	15° 40′
	IRELAND, S. & E. COASTS.				
2 40	Cape Clear	4 0	9	6½	21° 10′
3 3	Baltimore	4 23	10¼	8¼	—
3 19	Kinsale	4 43	11½	9	—
3 36	Queenstown	5 1	11¾	9	—
3 34	Cork	4 58	12¾	10	19° 40′
3 47	Youghal	5 14	12¾	10	—
3 50	Waterford, Duncannon Fort	5 20	12½	10	19° 10′
4 8	Wexford, South B.	5 40	6	4	—
6 26	Arklow	8 0	3½	3	—
9 39	Dublin, Poolbeg Lighthouse	11 12	13	10	19° 20′
9 27	Drogheda, Crook Point	11 0	11¾	9	—
9 23	Dundalk	10 56	15	11½	19° 25′
9 30	Newcastle	11 4	14¾	12	—
10 55	Lough Strangford Quay	0 31	10½	8¾	—
	IRELAND, W., N., & E. COASTS.				
2 40	Cape Clear	4 0	9	6½	21° 10′
2 25	Valentia Harbour	3 42	11	[illegible]	21° 40′
4 46	R. Shannon, Limerick	6 10	18¾	13½	—
3 13	Galway	4 35	14¾	11	—
3 26	Westport	4 57	12¾	9½	—
3 59	Sligo Harbour, Oyster I.	5 23	11½	8½	20° 40′
3 53	Donegal Harbour	5 18	11½	[illegible]	20° 40′
4 6	Sheephaven	5 32	11¾	[illegible]	21° 20′
5 36	Moville, L. Foyle	7 6	7½	5½	20° 20′
6 32	Londonderry	[illegible] 1	7¾	5¼	—
4 52	Coleraine	6 24	6½	4	—
4 56	Port Rush	6 8	5¼	3¼	—
9 8	Belfast	10 43	9½	8	19° 25
9 37	Donaghadee	11 13	11¼	9½	—

* SW. Gales and Low Barometer raise the water as far as Portland.

REFERENCE MAPS OF THE BRITISH ISLES

NOTE.—*A series of Statistical and Special Maps forms a supplement to the Survey Gazetteer, but it is obviously beyond the scope of this work to supply adequate Maps for topographical reference. For the convenience of those wishing such detailed Maps, we give the following summary of the best for general use.*

THE ORDNANCE SURVEY is the basis of all reliable Maps of the British Isles, and its various publications constitute a complete and authoritative series of Topographical Reference Maps for all parts of the country. The Survey Maps are published on various scales, commencing as large as 10 feet, 5 feet, and 25 inches to a mile for town plans; but for the whole country the most useful and best known Maps are on the scales of six inches to a mile and one inch to a mile, as follows:—

Scale—1 : 10,560, or Six Inches to a Mile.—A complete Survey of the United Kingdom, published in several thousand sheets. This is the standard Survey Map, and the scale is large enough to show all topographical detail, including every house and cottage, every field and path.

Scale—1 : 63,360, or One Inch to a Mile.—This is the best known, and for topographical purposes, the most generally useful Map published by the Ordnance Survey. It is complete for the United Kingdom in 696 sheets.

Complete catalogues of the Ordnance Survey Maps may be had on application to the various agents.

ADMIRALTY CHARTS show the Marine or Hydrographical Survey of British Seas, Coasts, and Harbours. They indicate all the necessary guides for navigation, with information as to soundings, anchorages, sandbanks, rocks. tides, &c. For the coasts of the British Isles there are no less than 400 charts published by the Hydrographic Office of the Admiralty.

BARTHOLOMEW'S REDUCED SURVEY MAPS

For general reference purposes these Maps contain all the essential features of the one inch to a mile Survey Maps. They are reduced by permission from the Ordnance Maps. Carefully revised to date, and published in a convenient form, they are generally acknowledged to be the best Maps for popular use.

ENGLAND AND WALES

Scale—Half an Inch to the Mile

Complete in 37 sheets, as in Index Map. Each sheet measures about 20 × 30 inches.

This Map is an exact reduction of the Ordnance Survey, and shows the whole country in topographical detail. Each edition, before going to press, is submitted to local authorities for systematic revision. It shows all railways and roads, together with villages and hamlets; the principal mansion-houses, hotels, and inns. The land is coloured according to contour lines of altitude, thus showing at a glance the height of land all over the country. Driving and cycling roads are coloured brown, and the quality of road is also indicated.

Any sheet of the Map may be had separately, in a case, at price of 1s., or 2s. mounted on Cloth.

REFERENCE MAPS OF THE BRITISH ISLES

BARTHOLOMEW'S MAP OF SCOTLAND

Scale—Half an Inch to the Mile

Complete in 29 sheets, as in Index Map. Each sheet measures about 20 × 25 inches.

This Map is uniform with that of England and Wales on the same scale. It shows the same topographical detail, and is also coloured according to contour lines of altitude. In addition to the revision of roads, railways, and steamer routes, special attention has been devoted to showing all fishing streams, lochs, woods, and golf courses. In the Map of Scotland all the Parishes are shown.

Any sheet of the Map may be had separately, in a case, at price of 1s., or 2s. mounted on Cloth.

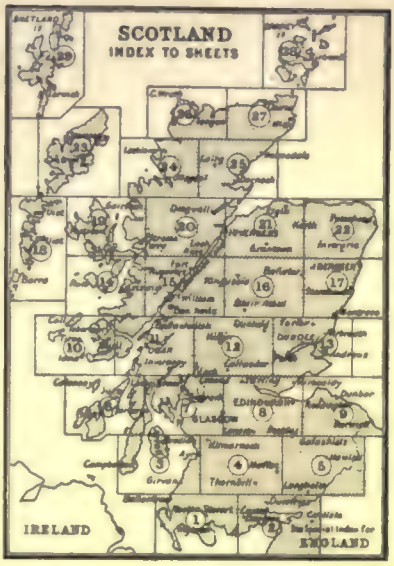

BARTHOLOMEW'S MAP OF IRELAND

Scale—Four Miles to an Inch

Complete in 7 sheets, as in Index Map. Each sheet measures about 20 × 25 inches.

This Map, although on a smaller scale than the Maps of England and Scotland, is a careful reduction of the Ordnance Survey in minute detail.

The scale is sufficiently large to show all important topographical features, driving and cycling roads, villages and hamlets, mansion-houses and hotels, fishing streams and lochs. The land is also coloured to show elevation according to contour lines.

Any sheet of the Map may be had separately, in a case, at price of 1s., or 2s. mounted on Cloth.

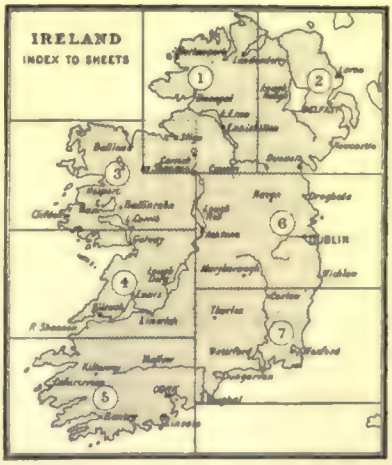

GEOLOGICAL MAPS.—The standard Geological Maps of the country are issued by the Geological Survey Office. The mining districts are mapped on the large scale of six inches to a mile. The whole of England and Wales, the greater part of Scotland, and parts of Ireland, are published on the one-inch scale, while a quarter-inch Map is also issued for England and Wales, and in progress for Scotland and Ireland.

A complete catalogue of the Geological Survey Maps may be had on application to the agents.

For general reference purposes the following Maps, reduced from the Geological Survey, edited by the late Director-General, with explanatory text, and issued by Bartholomew's Geographical Institute, will be found very complete :—

Geological England and Wales, by Sir Archibald Geikie.	Scale—10 miles to an inch,	*Price*	*12s. 6d. on Cloth.*
Geological Scotland	do.	do.	*Price 7s. 6d. on Cloth.*
Geological Ireland	do.	do.	*Price 7s. 6d. on Cloth.*

TOWN PLANS AND ESTATE PLANS.—The Ordnance Survey on the six-inch and twenty-five inch to the mile scales is most generally used for Plans of towns and estates. For many towns special Plans are published annually by local authorities. Bartholomew's Series of Tourist Maps includes Plans of all the principal towns, and these are revised to date before publication of each edition.

LIST OF MAPS

FORMING SUPPLEMENT TO THE GAZETTEER.

PHYSICAL MAPS OF THE BRITISH ISLES.

1. DIAGRAM OF COMPARATIVE HEIGHTS.
2, 3. HEIGHT OF LAND AND DEPTH OF SEA.
4, 5. GENERAL GEOLOGICAL FEATURES.
6, 7. PREVAILING VEGETATION.
8. RIVER BASINS AND TIDES.
9. JANUARY AND JULY TEMPERATURE.
10. ACTUAL ANNUAL TEMPERATURE.
MONTHLY TEMPERATURE AT LONDON.
11. JANUARY AND JULY RAINFALL.
12. MEAN ANNUAL RAINFALL.
VARIATION OF MONTHLY RAINFALL AT LONDON.

COMMERCIAL MAPS OF THE BRITISH ISLES.

13, 14. RAILWAY AND STEAMSHIP ROUTES.
15, 16. GENERAL ROAD MAP.
17, 18. RAILWAYS OF ENGLAND AND WALES.
19. ,, SCOTLAND.
20. ,, IRELAND.
21, 22. LIGHTHOUSES AND CANALS.
23. DISTRIBUTION OF CROPS AND PASTURE.
24. GREEN AND CORN CROPS.
25. DISTRIBUTION OF CATTLE AND SHEEP.
26. COAL AND IRON INDUSTRIES.
27. { TEXTILE MANUFACTURES.
HARDWARE MANUFACTURES, ETC.
28. COMPARATIVE VALUATION OF LANDS.
29. DIAGRAMS OF BRITISH IMPORTS.
30. ,, BRITISH EXPORTS.

DEMOGRAPHIC MAPS OF THE BRITISH ISLES.

31. GENERAL DISTRIBUTION OF POPULATION.
32. POPULATION OF LONDON DISTRICT.
33. ,, CENTRAL SCOTLAND.
34. AGRICULTURAL AND INDUSTRIAL POPULATION.
35. { TOTAL DEATH RATE, ENGLAND AND WALES.
INFANT DEATH RATE, ,,
36. { DEATH RATE FROM PHTHISIS, ,,
,, ZYMOTIC DISEASES, ,,
37. CRIME AND TEMPERANCE, ,,
38. LUNACY AND PAUPERISM, ,,

POLITICAL MAPS OF THE BRITISH ISLES.

39. PARLIAMENTARY BOROUGHS OF ENGLAND AND WALES.
40. PARLIAMENTARY COUNTY DIVISIONS OF ENGLAND AND WALES.
41. PARLIAMENTARY DIVISIONS OF SCOTLAND.
42. ,, ,, IRELAND.
43. PARL. DIVISIONS OF LONDON.
44, 45. ADMINISTRATIVE COUNTIES.
46. ECCLESIASTICAL DIVISIONS OF ENGLAND.
47. { PROTESTANTS IN IRELAND.
ROMAN CATHOLICS IN IRELAND.
48. NAVAL AND MILITARY STATIONS.

PLANS OF PRINCIPAL TOWNS IN BRITISH ISLES.

(*Arranged in order of Population.*)

49, 50. CENTRAL LONDON.
51. GLASGOW.
52. MANCHESTER AND SALFORD.
53. LIVERPOOL.
54. BIRMINGHAM.
55. LEEDS.
56. SHEFFIELD.
57. DUBLIN.
58. BRISTOL.
59. EDINBURGH.
60. BELFAST AND CORK.
61. NEWCASTLE AND GATESHEAD.
62. BRADFORD.
63. HULL.
64. NOTTINGHAM.



N.B. Both Sections are drawn to the same vertical and horizontal scales

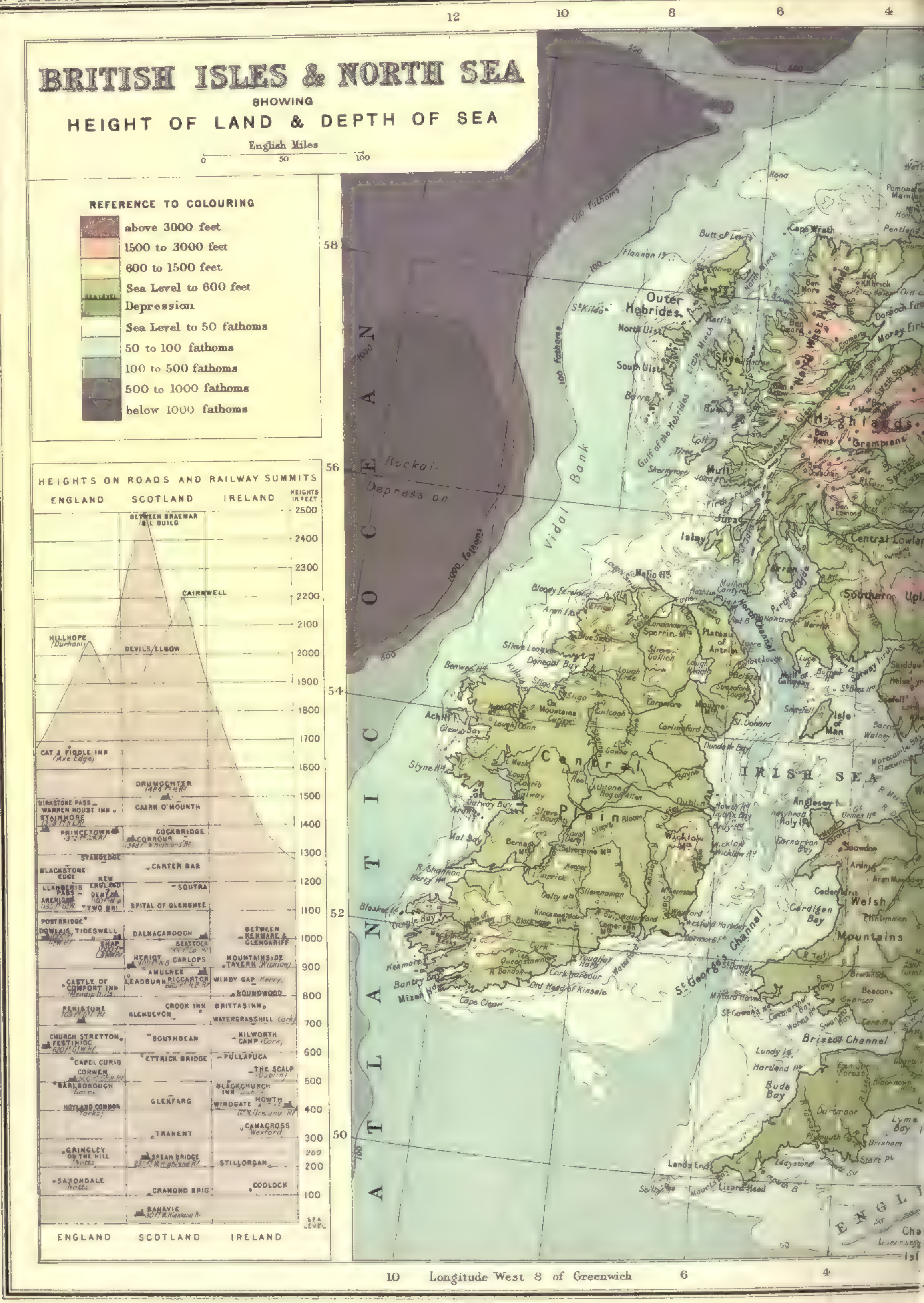
BRITISH ISLES & NORTH SEA
SHOWING
HEIGHT OF LAND & DEPTH OF SEA
English Miles
0 50 100
REFERENCE TO COLOURING
above 3000 feet
1500 to 3000 feet
600 to 1500 feet
Sea Level to 600 feet
Depression
Sea Level to 50 fathoms
50 to 100 fathoms
100 to 500 fathoms
500 to 1000 fathoms
below 1000 fathoms
HEIGHTS ON ROADS AND RAILWAY SUMMITS
ENGLAND
SCOTLAND
IRELAND
HEIGHTS IN FEET
ATLANTIC OCEAN
Rockall Depression
Vidal Bank
Outer Hebrides
IRISH SEA
Central Plain
St George's Channel
Bristol Channel
Longitude West 8 of Greenwich

Shetland Islands
Orkney Islands
Scandinavian Mountains
Santoro
Kemo
Bukne Fiord
Christiania Fiord
Lake Wener
Orebro
The Haze
SKAGER RACK
The Skaw
CATTEGAT
Anholt
Long Forties
The Gut
Great Fisher Bank
Jutland Bank
NORTH
Jutland
Peninsula
Samso
Zealand
Fuhnen
The Horn Reef
North Sylt
Sylt
Frisian Ground
Kiel Bay
Dogger Bank
SEA
Helgoland
Borkum Flat
Terschelling Ground
Frisian Islands
Terschelling
Texel
Dollard
River Elbe
River Weser
Low Plain
Zuyder Zee
Brown Ridge
Holland
R. Rhine
R. Meuse
R. Schelde
Walcheren
West Schelde
Ostend
Antwerp
Great European Lowland
Sauerland
Taunus
Eifel
Ardennes
Oden Wald
Hardt
CHANNEL
Strait of Dover
Cape Gris Nez
Boulogne
Dover
Deal
Ramsgate
Margate
Isle of Wight
Spurn Head
Humber
Hull
Scarborough
Flamborough Hd
Hartlepool
Whitby
Moors
Fens
The Wash
Norfolk
Lowestoft
Orfordness
Harwich
Foulness
Smiths Knoll
Lemon Bank
Outer Gabbard
Brown Ridge
Dogger Bank
Longitude East 6 of Greenwich

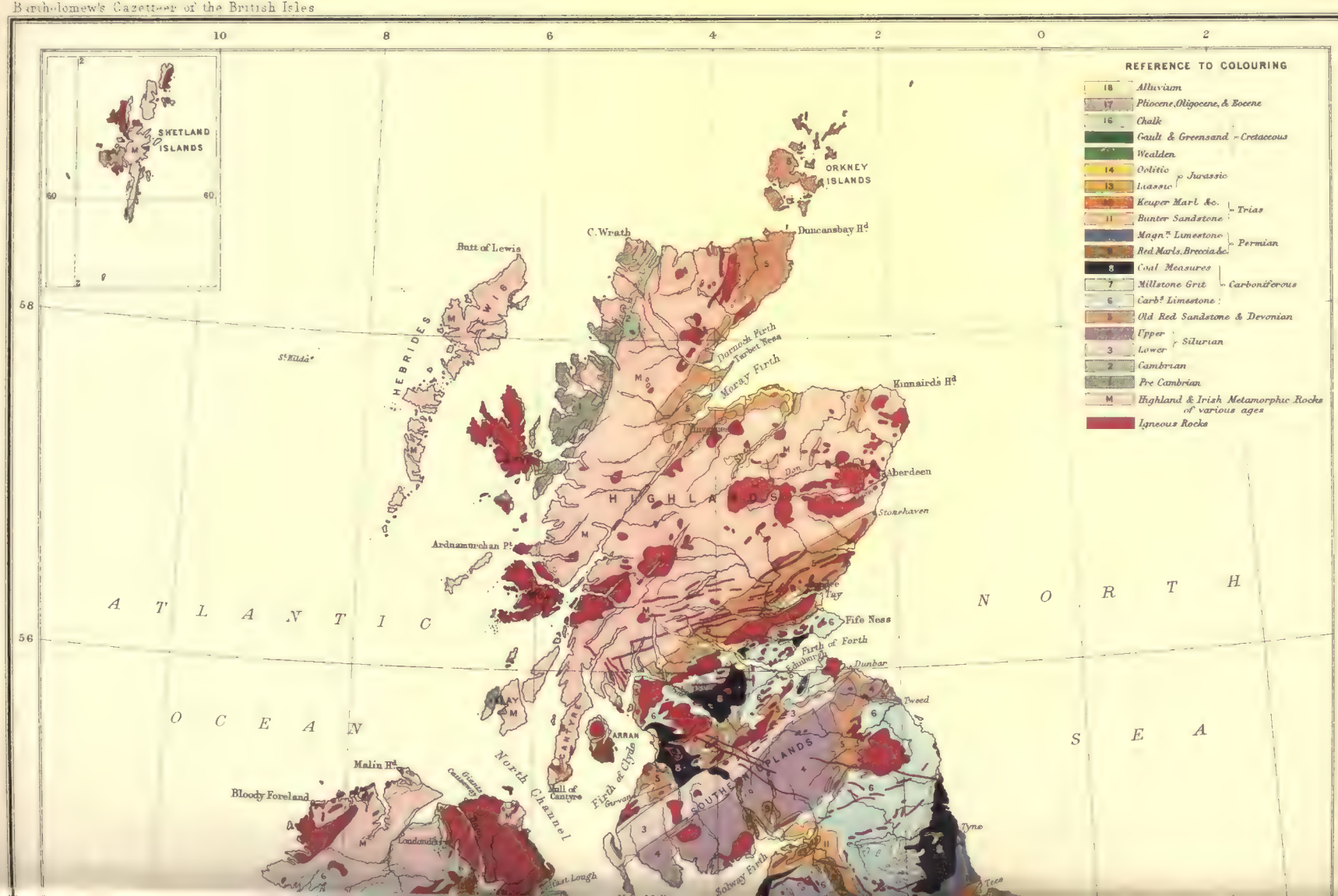
REFERENCE TO COLOURING
18 Alluvium
17 Pliocene, Oligocene, & Eocene
16 Chalk
Gault & Greensand } Cretaceous
Wealden
14 Oolitic } Jurassic
13 Liassic
Keuper Marl &c. } Trias
11 Bunter Sandstone
Magn.n Limestone } Permian
Red Marls, Breccia &c.
8 Coal Measures } Carboniferous
7 Millstone Grit
6 Carb.n Limestone
5 Old Red Sandstone & Devonian
Upper } Silurian
3 Lower
2 Cambrian
Pre Cambrian
M Highland & Irish Metamorphic Rocks of various ages
Igneous Rocks
SHETLAND ISLANDS
ORKNEY ISLANDS
C. Wrath
Duncansbay Hd
Butt of Lewis
HEBRIDES
St Kilda
Dornoch Firth
Tarbet Ness
Moray Firth
Kinnaird's Hd
Inverness
Aberdeen
Don
Stonehaven
HIGHLANDS
Ardnamurchan Pt
Tay
Fife Ness
Firth of Forth
Edinburgh
Dunbar
Tweed
ATLANTIC OCEAN
NORTH SEA
ARRAN
Firth of Clyde
Mull of Cantyre
North Channel
SOUTHERN HIGHLANDS
Malin Hd
Bloody Foreland
Londonderry
Lough Foyle
Lough Neagh
Solway Firth
Tyne
Tees
58
56
10
8
6
4
2
0
2

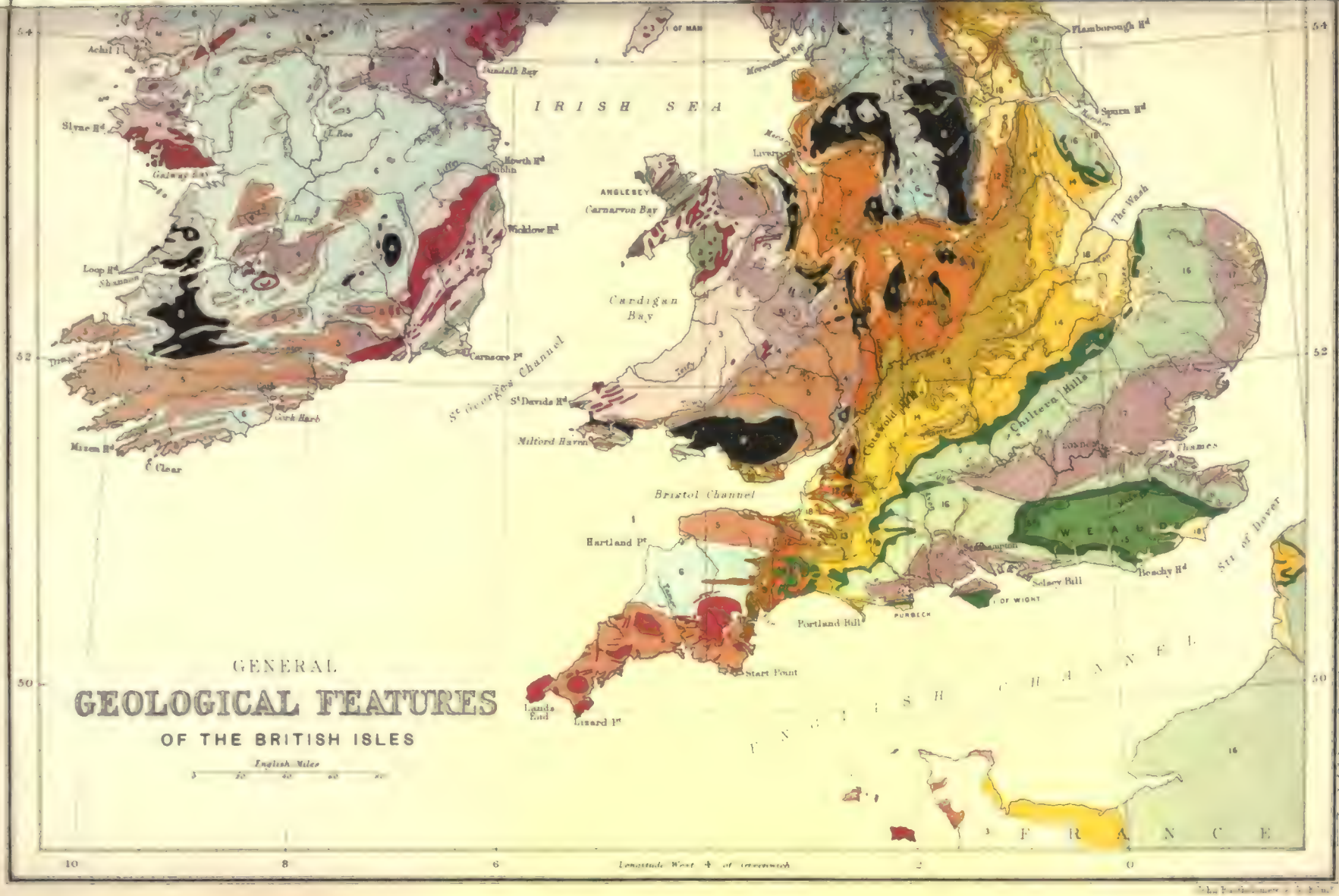
GENERAL
GEOLOGICAL FEATURES
OF THE BRITISH ISLES
English Miles
IRISH SEA
ENGLISH CHANNEL
FRANCE
Achil I.
Slyne Hd
Galway Bay
Loop Hd
Shannon
Dingle Bay
Mizen Hd
Clear
Dundalk Bay
Howth Hd
Dublin
Wicklow Hd
Carnsore Pt
St. Georges Channel
St. Davids Hd
Milford Haven
Cardigan Bay
ANGLESEY
Carnarvon Bay
Liverpool
Morecambe Bay
Flamborough Hd
Spurn Hd
The Wash
Cotswold Hills
Chiltern Hills
Thames
WEALD
Beachy Hd
Sea of Dover
Selsey Bill
I. OF WIGHT
PURBECK
Portland Bill
Start Point
Bristol Channel
Hartland Pt
Lands End
Lizard Pt
I. OF MAN
54
52
50
10
8
6
2
0
Longitude West of Greenwich

PREVAILING VEGETATION
OF THE BRITISH ISLES
English Miles
REFERENCE TO COLOURING
Grass and Cultivated Land
Woodland
Moorland, Hill Pasture, etc.
NORTH SEA
OCEAN
SCOTLAND
ORKNEY ISLANDS
OUTER HEBRIDES OR LONG ISLAND
Lewis
North Uist
South Uist
Barra Isles
St. Kilda.
The Minch
Little Minch
Skye
Inverness
Aberdeen
Perth
Dundee
Firth of Tay
Firth of Forth
Leith
Moray Firth
Pentland Firth
Wick
C.Wrath
Firth of Lorne
Mull
Islay
Jura
Firth of Clyde
North Channel
Berwick on Tweed
Dumfries
Fraserburgh
Peterhead
Montrose
Arbroath
Stonehaven
Malin Hd.
Bloody Foreland
Londonderry

IRISH SEA
St. George's Channel
Bristol Channel
ENGLISH CHANNEL
FRANCE
Isle of Man
Douglas
Barrow
LIVERPOOL
Birkenhead
Holyhead
Carnarvon Bay
Cardigan
Cardigan Bay
Aberystwith
Carnsore Pt.
Wexford
Cork Harbour
Kinsale
Cape Clear
Bantry B.
Galway
Galway B.
North Sound
South Sound
River Shannon
Dublin Bay
Kingstown
Wicklow
Wicklow Hd.
Drogheda
Dundalk
R. Boyne
Barnstaple Bay
Lyme Bay
Isle of Wight
PORTSMOUTH
Plymouth
Dartmouth
Start Pt.
Falmouth
Lizard Pt.
Lands End
Penzance
St. Ives
Scilly Is.
Dover
Hastings
Boulogne
Dieppe
Havre
R. Seine
ROUEN
Cherbourg
Alderney
CHANNEL ISLANDS
Guernsey
Sark
Jersey
St. Helier
Yarmouth
Lowestoft
Southwold
Harwich
The Wash
Skegness
Mablethorpe
Spurn Head
Withernsea
Bridlington
Scarborough
Whitby
Oxford
Reading
Bath
Salisbury
Lincoln
Norwich
Ipswich
Colchester
Bedford
Northampton
Leicester
Chatham
Canterbury
Brighton
Eastbourne
Dungeness
Str. of Dover
Bristol
Swansea
Carmarthen Bay
Milford Haven
Pembroke
St. Davids Hd.
Dungarvan
Waterford Harb.
Youghal Harb.
Dundrum
Lundy I.
Hartland Pt.
Meridian of Greenwich
54
52
50
10
8
6
4
2

RIVER BASINS
AND WATER-PARTINGS OF THE
BRITISH ISLES
English Miles
C. Wrath
Orkney Islands
Duncansbay Hd
Buchan Ness
Aberdeen
Dee
Spey
Moray Firth
The Minch
Hebrides
ATLANTIC
OCEAN
NORTH
SEA
Firth of Forth
Berwick
Islay
Malin Hd
North Channel
Solway Firth
IRISH SEA
Flamborough Hd
Spurn Hd
The Wash
Errus Hd
Barrow
Wicklow Hd
St George's Chan
Bristol Channel
R. Thames
I. of Wight
Beachy Hd
Portland Bill
Start Pt
Lands End
Lizard Hd
Scilly Is
C. Clear
ENGLISH CHANNEL
FRANCE

TIDAL FLOW
ON THE COASTS OF THE
BRITISH ISLES
English Miles
Note
Tidal Bores thus
Orkney Is
C. Wrath
Butt of Lewis
The Minch
SCOTLAND
Aberdeen
Dundee
Firth of Forth
Glasgow
EDINBURGH
ATLANTIC
OCEAN
NORTH
SEA
Dogger Bank
Islay
Tiree
Coll
IRELAND
DUBLIN
Belfast
IRISH SEA
Newcastle
Sunderland
Hull
Liverpool
ENGLAND
Cardigan Bay
Bristol
LONDON
Southampton
Portsmouth
Lands End
ENGLISH CHANNEL
FRANCE

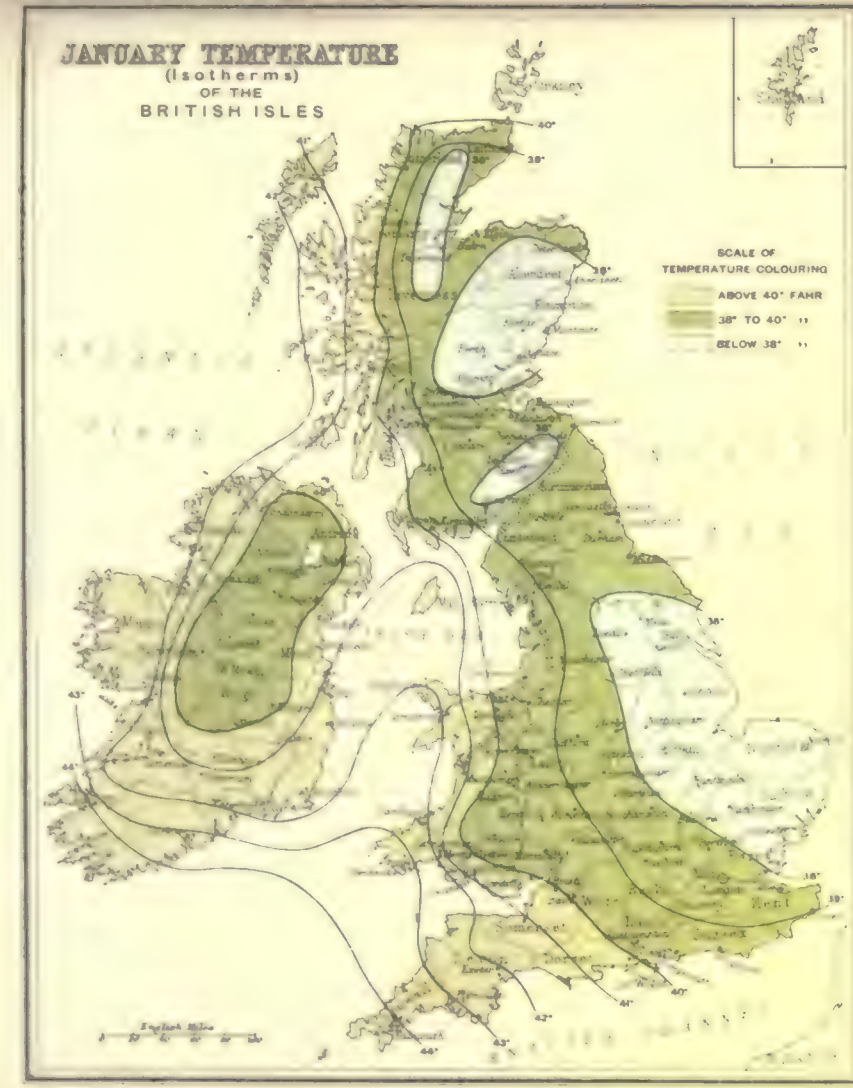
JANUARY TEMPERATURE
(Isotherms)
OF THE
BRITISH ISLES
SCALE OF
TEMPERATURE COLOURING
ABOVE 40° FAHR
38° TO 40° ,,
BELOW 38° ,,
English Miles

JULY TEMPERATURE
(Isotherms)
OF THE
BRITISH ISLES
SCALE OF
TEMPERATURE COLOURING
ABOVE 62° FAHR.
60° TO 62° ,,
BELOW 60° ,,
English Miles

Plate 9.

ACTUAL TEMPERATURE
(Annual)
OF THE BRITISH ISLES

English Miles
0 20 40 60 80 100

SCALE OF TEMPERATURE COLOURING
- ABOVE 50° FAHR
- 48° TO 50° ,,
- 46° TO 48° ,,
- 44° TO 46° ,,
- 42° TO 44° ,,
- 40° TO 42° ,,
- BELOW 40° ,,

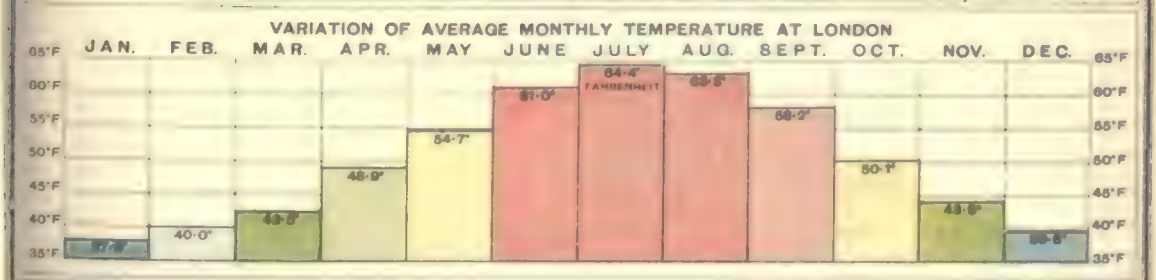

John Bartholomew & Co. Edin.

MEAN ANNUAL RAINFALL
OF THE
BRITISH ISLES
English Miles
0 20 40 60 80 100
SCALE OF RAINFALL COLOURING
UNDER 25 INCHES
25 TO 30 "
30 TO 40 "
40 TO 60 "
60 TO 80 "
OVER 80 "
Orkney
Shetland
Sutherland
Caithness
Ross & Cromarty
Inverness
Aberdeen
Kincardine
Forfar
Perth
Argyll
Dumbarton
Stirling
Lanark
Ayr
Berwick
Roxburgh
Selkirk
Peebles
Dumfries
Kirkcudbright
Wigtown
Northumberland
Cumberland
Durham
Westmorland
Cumberland
Lancashire
Yorkshire
Anglesey
Carnarvon
Denbigh
Flint
Cheshire
Derbyshire
Nottingham
Lincoln
Rutland
Norfolk
Suffolk
Salop
Stafford
Leicester
Warwick
Northampton
Huntingdon
Bedford
Cambridge
Essex
Hertford
Middlesex
London
Berks
Wilts
Surrey
Kent
Hants
Sussex
Somerset
Devon
Dorset
I of Wight
Cornwall
Cardigan
Carmarthen
Pembroke
Glamorgan
Monmouth
Brecknock
Radnor
Montgomery
Merioneth
Bristol
Gloucester
Worcester
Hereford
Oxford
Buckingham
Donegal
Londonderry
Antrim
Tyrone
Armagh
Down
Fermanagh
Sligo
Mayo
Roscommon
Galway
Leitrim
Cavan
Longford
Meath
W. Meath
King's
Queen's
Kildare
Dublin
Wicklow
Carlow
Clare
Limerick
Kilkenny
Tipperary
Wexford
Waterford
Cork
Kerry
Dundalk
Drogheda
Man
Barrow
IRISH SEA
ATLANTIC
OCEAN
NORTH
SEA
ENGLISH CHANNEL
FRANCE
Dover
Brighton
Southampton
Portsmouth
Exeter
Plymouth
Falmouth
Swansea
Cardiff
Bath
Chester
Liverpool
Manchester
Leeds
Hull
Sheffield
Newcastle
Sunderland
Carlisle
Birmingham
Derby
Stafford
Kidderminster
Warwick
Gloucester
Worcester
Hereford
Oxford
Buckingham
Bedford
Cambridge
Colchester
Norwich
Dumfries
Ayr
Glasgow
Edinburgh
Perth
Dundee
Montrose
Aberdeen
Peterhead
Banff
Elgin
Inverness
Stornoway
Lerwick

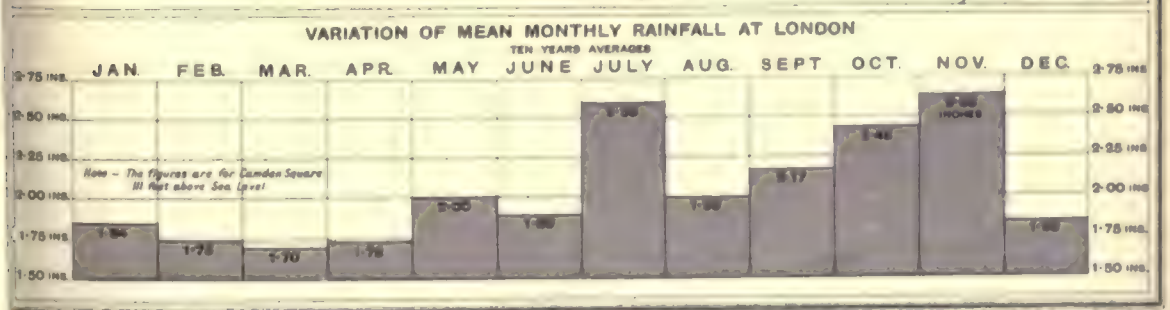
VARIATION OF MEAN MONTHLY RAINFALL AT LONDON
TEN YEARS AVERAGES
JAN. FEB. MAR. APR. MAY JUNE JULY AUG. SEPT OCT. NOV. DEC.
2·75 INS.
2·50 INS.
2·25 INS.
2·00 INS.
1·75 INS.
1·50 INS.
Note – The figures are for Camden Square 111 feet above Sea level
1·75
1·70
1·75
2·00
2·17
2·46
2·50 INCHES

GENERAL MAP
OF THE
BRITISH ISLES
WITH
RAILWAY & STEAMSHIP ROUTES
English Miles
0 20 40 60 80
New York to Stettin
New York to Glasgow 3015 miles
Quebec to Glasgow 2600 miles
New York to Liverpool 3046 m.
Cork to Bristol 255 m.
Cork to London 610 miles
Waterford to London 599 miles
Cork to Liverpool 284 miles
Plymouth to Gibraltar 1050 m.
St Thomas to Liverpool 3027 m.
IRISH SEA
Bristol Channel
ENGLISH CHANNEL
ATLANTIC OCEAN
Orkney Is
Shetland Is
Lewis
North Uist
So. Uist
Barra
Skye
Rum
Eigg
Coll
Tiree
Islay
Colonsey
Jura
Arran I.
Man
Anglesey
Scilly Is
Channel Is
Jersey
Guernsey
Alderney
Sark
Aberdeen
Edinburgh
Glasgow
Belfast
Dublin
Cork
Limerick
Galway
Liverpool
Manchester
Birmingham
Bristol
London
Cardiff
Swansea
Southampton
Plymouth
Brest
St Malo
Cherbourg
Havre
Boulogne
Calais
Dieppe
Meridian of 0 Greenwich

STAVANGER
Ekersund
Flekkefjord
Farsund
The Naze
Mandal
CHRISTIANSAND
Grimstad
Arendal
SKAGER RACK
The Skaw
GOTHENBURG
Frederikshavn
Hjorring
Jammer B
Thisted
Aalborg
CATTEGAT
Anholt
Halmstad
Randers
Jutland
Aarhus
Ringkjobing
Skanderborg
Horsens
Veile
DENMARK
COPENHAGEN
Fredericia
Esbjerg
Ribe
Odense
Nyborg
Funen
Zealand
Helsingborg
Elsinore
Malmo
Ystad
Moen
Falster
Laaland
Haderslev
Apenrade
Svendborg
Sylt
Tondern
Flensburg
Schleswig
Kiel
Heligoland
Tonning
Husum
Rendsburg
Lubeck
Wismar
Rostock
Stralsund
Rugen
Schwerin
Cuxhaven
HAMBURG
Bremerhaven
Geestemunde
Emden
Groningen
Leeuwarden
Harlingen
Terschelling
Vlieland
Helder
Oldenburg
BREMEN
Luneburg
Uelzen
Stendal
Wittenberge
BERLIN
Charlottenburg
POTSDAM
Brandenburg
MAGDEBURG
Meppel
Zwolle
Kampen
Amsterdam
AMSTERDAM
HOLLAND
Haarlem
Leyden
The Hague
UTRECHT
ROTTERDAM
Hoek van Holland
Flushing
Ostend
Bruges
ANTWERP
GHENT
BRUSSELS
BELGIUM
LIEGE
Osnabruck
Minden
HANOVER
Hildesheim
Brunswick
Halberstadt
Munster
Bielefeld
Wesel
Emmerich
Oberhausen
Essen
Dortmund
DUSSELDORF
Elberfeld
Barmen
COLOGNE
AIX LA CHAPELLE
Bonn
COBLENCE
Spa
Namur
Charleroi
Mons
Tournay
LILLE
Arras
Amiens
Abbeville
Beauvais
Compiegne
Soissons
REIMS
Laon
Epernay
Chalons
PARIS
Meaux
Sedan
Luxemburg
Treves
Saarbrucken
METZ
Nancy
Bar le Duc
Toul
Gottingen
CASSEL
Nordhausen
Halle
LEIPZIG
Merseburg
Erfurt
Weimar
Jena
Gotha
Eisenach
Fulda
Giessen
Marburg
FRANKFORT
Hanau
Wiesbaden
Mayence
Darmstadt
Worms
Mannheim
Heidelberg
Heilbronn
Carlsruhe
STRASSBURG
Baden
Stuttgart
Tubingen
Ulm
Augsburg
MUNICH
Landshut
Regensburg
Ingolstadt
Nurnberg
Furth
Ansbach
Wurzburg
Aschaffenburg
Bamberg
Bayreuth
Coburg
Hof
Plauen
Zwickau
CHEMNITZ
Gera
Zeitz
Altenburg
Dessau
Wittenberg
Kissingen
Meiningen
Suhl
Saalfeld
Speyer
Kaiserslautern
Zabern
Hull to Hamburg 386 m.
Harwich to Esbjerg
London to Christiansand
London to Copenhagen
Bull to Copenhagen 820 m.
Hull to Christiansand 405 m.
Newcastle to Copenhagen 572 m. to Stettin 743 m.
Newcastle to Christiania
Hull to Stavanger 405 m. to Bergen 507 m.
Newcastle to Stavanger 340 m.
Hull to Trondhjem
to Hamburg 485 m.
NORTH SEA
2
4
6
8
10
12
14
58
56
54
52
50

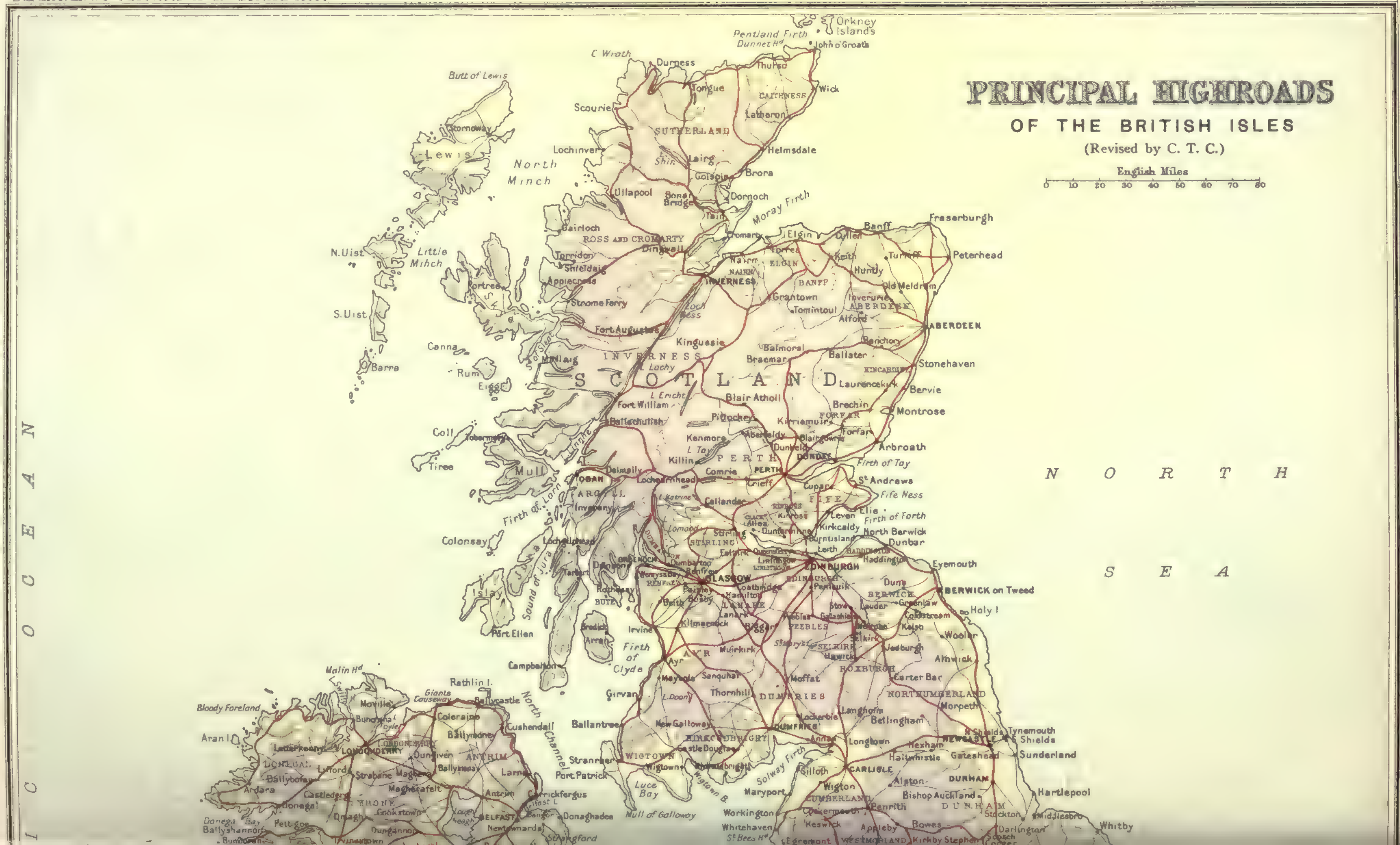
PRINCIPAL HIGHROADS
OF THE BRITISH ISLES
(Revised by C. T. C.)
English Miles
0 10 20 30 40 50 60 70 80
NORTH SEA
SCOTLAND
OCEAN

IRELAND
ENGLAND
IRISH SEA
ENGLISH CHANNEL
Bristol Channel
St Georges Channel
Cardigan Bay
Lyme Bay
Bill of Portland
Isle of Wight
The Wash
Roads shown thus
Through Routes
County Boundaries thus
Land below 500 ft. coloured green

RAILWAYS
OF
ENGLAND & WALES
English Miles
5 10 20 30 40 50 60
Principal Railway Systems
Great Western & connections
London & North Western D°
North Eastern
Midland
Great Eastern
Great Northern
London & South Western
Lancashire & Yorkshire
South Eastern & Chatham
Great Central
Lancashire Derbyshire & East Coast
London, Brighton & South Coast
Cambrian
Furness
Other Railways
SCOTLAND
NORTHUMBERLAND
CUMBERLAND
WESTMORLAND
DURHAM
YORK
LANCASHIRE
CHESHIRE
LINCOLN
NOTTINGHAM
FLINT
DENBIGH
ANGLESEY
IRELAND
NORTH SEA
IRISH SEA
North Channel
Firth of Clyde
Solway Firth
Morecambe Bay
Isle of Man
GLASGOW
EDINBURGH
NEWCASTLE
CARLISLE
YORK
LEEDS
HULL
PRESTON
MANCHESTER
LIVERPOOL
SHEFFIELD
CHESTER
BELFAST

ENGLISH CHANNEL
Bristol Channel
Cardigan Bay
St George's Channel
Strait of Dover
Isle of Wight
NORFOLK
SUFFOLK
ESSEX
KENT
WALES
LONDON
Brighton
Southampton
Portsmouth
Exeter
Plymouth
Bristol
Bath
Swindon
Reading
Oxford
Cambridge
Birmingham
Norwich
Yarmouth
Ipswich
Harwich
Dover
Folkestone
Margate
Ramsgate
Deal
Hastings
Winchester
Salisbury
Weymouth
Bournemouth
Torquay
Falmouth
Penzance
Barnstaple
Ilfracombe
Taunton
Yeovil
Gloucester
Worcester
Malvern
Hereford
Cardigan
Carmarthen
Aberystwyth
Pembroke
Merthyr
Swansea
Boulogne
Dieppe

John Bartholomew & Co. Edin

RAILWAYS
OF
IRELAND
English Miles
0 10 20 30 40 50
NORTH CHANNEL
ATLANTIC OCEAN
IRISH SEA
ST GEORGE'S CHANNEL
Malin Hd
Tory I
Aran I
Erris Hd
Achill I
Clew B
Galway Bay
Aran Is
Dingle Bay
Valentia
Kenmare R
Bantry Bay
Mizen Hd
Sligo Bay
Donegal Bay
Killala B
Lough Swilly
Lough Foyle
Lough Neagh
Strangford L
Carlingford L
Dublin Bay
Wicklin Bay
Waterford Harbour
Bangor
Belfast
Larne
Antrim
Ballymena
Coleraine
Londonderry
Letterkenny
Lifford
Strabane
Castlederg
Killybegs
Donegal
Ballyshannon
Bundoran
Sligo
Enniskillen
Omagh
Cookstown
Dungannon
Portadown
Armagh
Newtownards
Newcastle
Ballina
Killala
Westport
Castlebar
Ballinrobe
Tuam
Galway
Athenry
Ennis
Kilkee
Loop Hd
Tralee
Dingle
Killarney
Cahirciveen
Kenmare
Bantry
Skibbereen
Baltimore
Cork
Queenstown
Youghal
Mallow
Macroom
Bandon
Kinsale
Limerick
Newcastle
Tipperary
Thurles
Kilkenny
Waterford
Wexford
Enniscorthy
Arklow
Wicklow
Dublin
Kingstown
Howth
Drogheda
Navan
Kells
Athlone
Mullingar
Longford
Carrick on Shannon
Cavan
Cootehill
Clones
Enniskillen
Portadown
Newry
Dundalk
Drumsna
Kilbeggan
Tullamore
Portarlington
Maryborough
Kilkenny
Kilkenny
Carlow
Tullow
Shillelagh
Athy
Kildare
Mountmellick
Portumna
Ballinasloe
Athenry
Galway
Clifden
Westport
Castlebar
Ballinrobe
Tuam
Athlone
Mullingar
Navan
Drogheda
Dublin
Howth
Kingstown
Wicklow
Arklow
Enniscorthy
Wexford
Waterford
Tipperary
Limerick
Ennis
Kilkee
Tralee
Killarney
Mallow
Cork
Queenstown
Youghal
Bandon
Kinsale
Bantry
Skibbereen
Baltimore
Macroom
Newcastle
Castleisland
Listowel
Ballybunion
Abbeyfeale
Charleville
Mitchelstown
Fermoy
Millstreet
Dunmanway
Clonakilty
Cahirciveen
Kenmare
Principal Railway Systems
Belfast & Northern Counties
Great Northern Ireland
Midland Great Western
Great Southern & Western
Dublin Wicklow & Wexford
Cork & Bandon
Donegal
Sligo Leitrim & N Counties
Londonderry Lough Swilly & Letterkenny
Other Railways

LIGHTHOUSES
OF THE
BRITISH ISLES
ALSO
CANALS AND NAVIGABLE RIVERS
English Miles
0 5 10 20 30 40 50 60 70 80 90 100
Geographical Miles
0 5 10 20 30 40 50 60 70 80 90 100
Lighthouses indicated thus Bell Rock 15
Light Ships Nore 10
Smaller Lighthouses Wick
The Numbers after the Lighthouse names indicate the Miles which the Lights can be seen in clear weather, and the faint circles the distance on the Map
ATLANTIC OCEAN
NORTH SEA
SCOTLAND
SHETLAND Is
ORKNEY Is
Outer Hebrides
N. Unst 21
Out Skerries 18
Foul I.
Sumburgh Hd 24
Fair I. 23
N. Ronaldsha 18
Start Pt 14
Noup Hd 22
Auskerry 16
Hoy Sound 16
Pentland Skerries 19
Dunnet Hd 24
Noss Hd 18
Wick
Lybster
Sule Skerry 17
Rona
C. Wrath 27
Butt of Lewis 19
Flannan Is 24
Lewis
Ru Stoer 16
Stornoway 13
St Kilda
Scalpay 17
Monach 18
Ushinish 18
Castle Bay
Barra Head 33
Ardnamurchan 18
Skerryvore 18
Dubh Artach 18
Rhinns of Islay 18
Inishtrahull 18
Tory I. 18
Mull
Islay
Cantyre
Arran
Firth of Clyde
L. Maree
L. Tay
L. Katrine
Loch Lomond
Caledonian Canal
Little Ferry 3
Tarbet Ness 18
Cromarty 13
Nairn
Inverness
Kinnaird Hd 17
Rattray Hd 15
Peterhead 10
Buchan Ness 17
Port Erroll
Fraserburgh
Aberdeen 8
Girdleness 19
Stonehaven 8
Tod Head 17
Gourdon
Johnshaven
Montrose 17
(Scurdy Ness)
Arbroath
Dundee 7
Buddonness 16
Bell Rock 15
Perth
St Andrews 6
N. Carr 11
Crail 6
Isle of May 21
Fiddra 17
Bass Rock 18
Dunbar 5
EDINBURGH
St Abbs Hd 21
Eyemouth 10
Burnmouth 8
Berwick 12
Coldingham
Longstone 14
Farn Is 15
N. Sunderland
Warkworth
Coquet 14
Newbiggin
Stirling
GLASGOW
Ardrossan 10
Irvine 7
Troon 9
Ayr 10
Turnberry 15
Ailsa Craig 13
Pladda 17
Davar 17
Mull of Cantyre 24
Sanda 18
Rathlin 21
Oban 4
Lismore 16
Corran
Kyleakin 12
Ornsay 12
Skye
Lochindaal
Rhuda Mhail 18
Port Ellen
Oversay 12
Campbeltown
Lamlash
Pladda
12
10
8
6
4
2
0
2
4
60
58
56

John Bartholomew & Co. Edin.

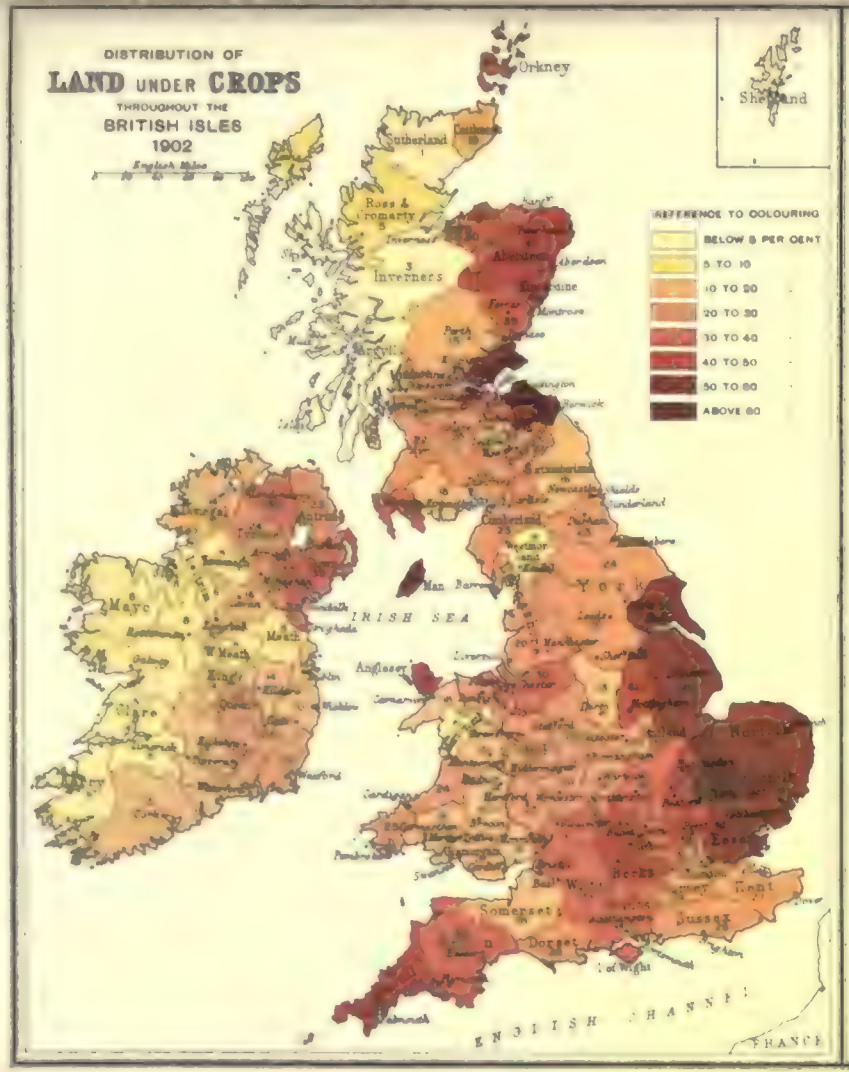

John Bartholomew & Co. Edinr.

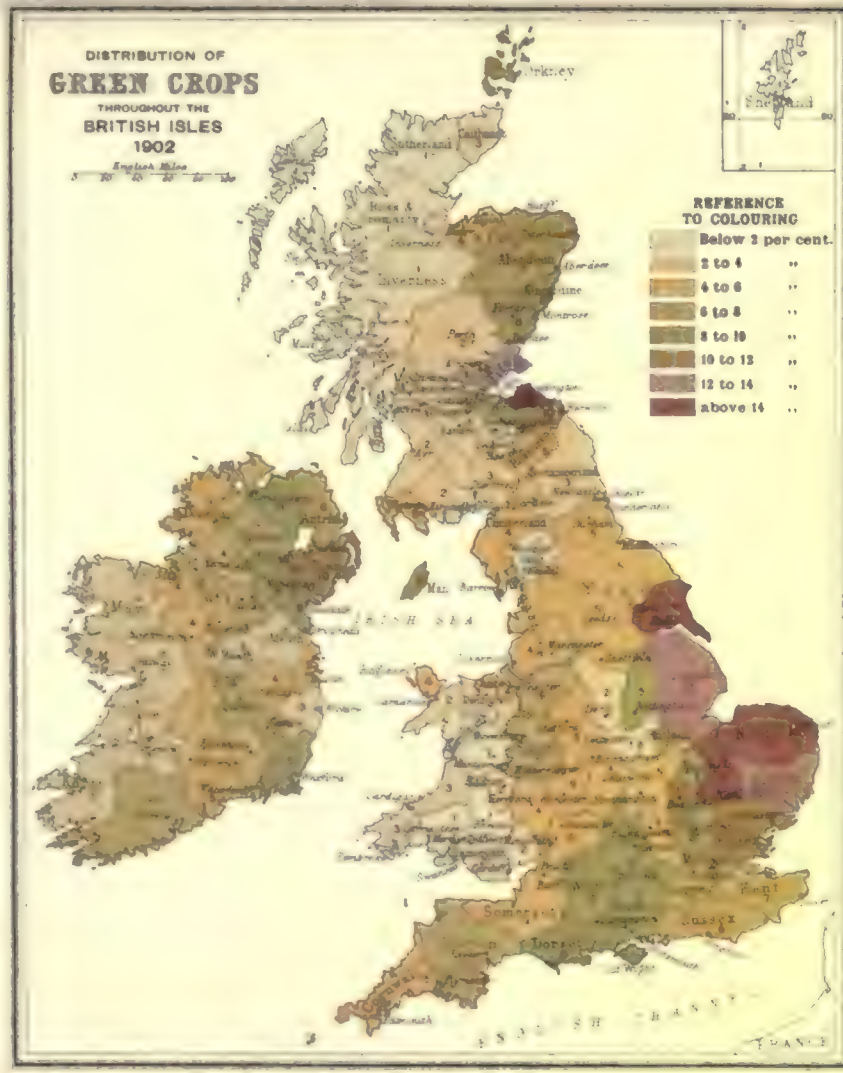

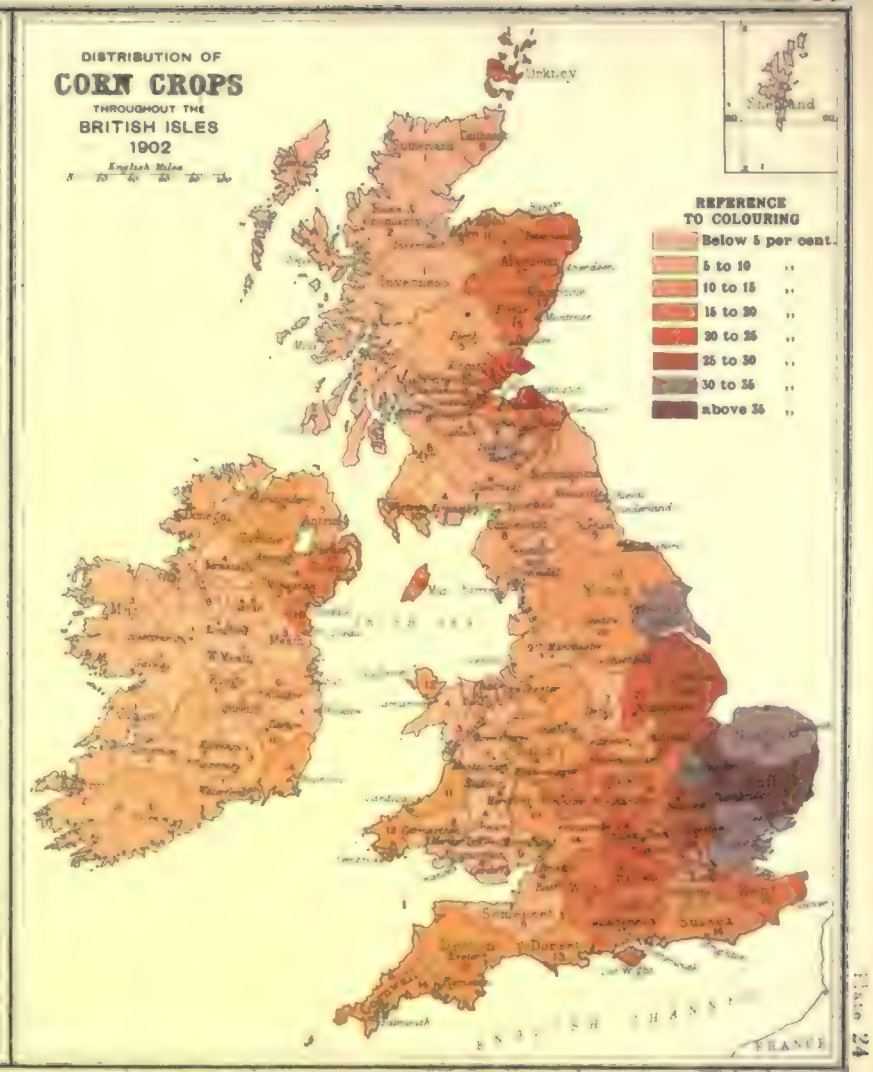

Bartholomew & Co. Edin.

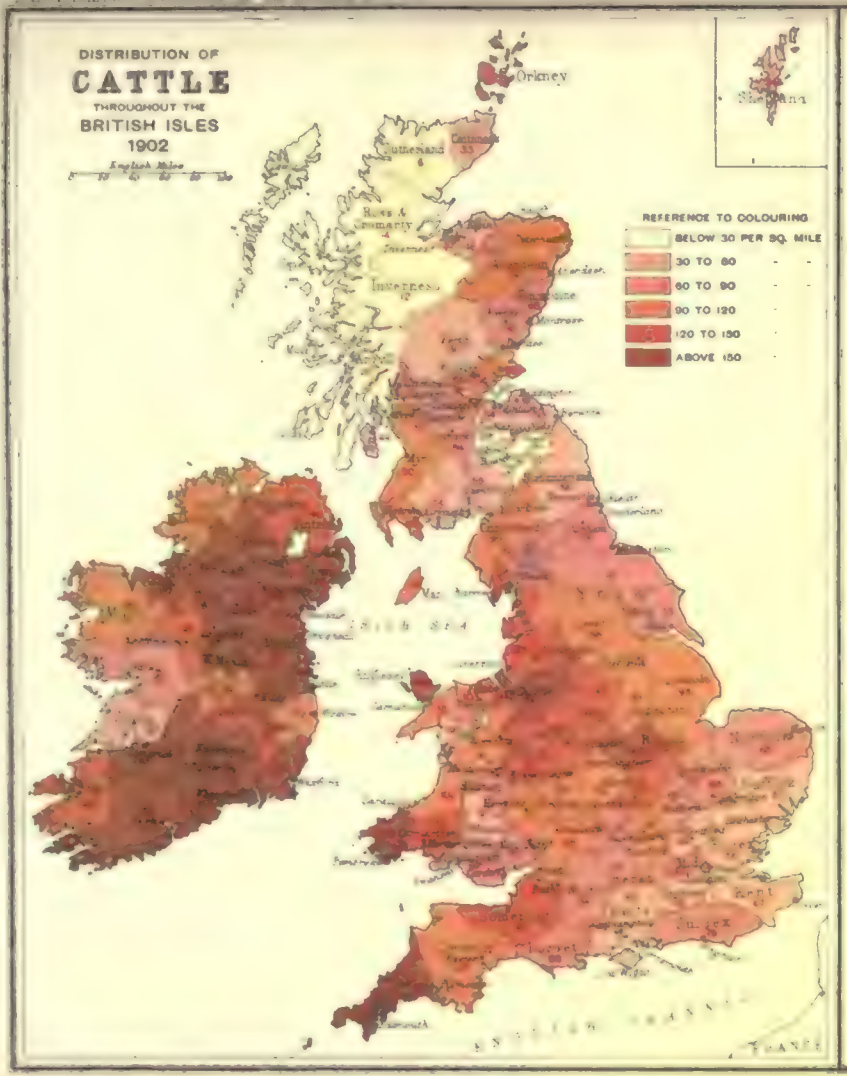
DISTRIBUTION OF
CATTLE
THROUGHOUT THE
BRITISH ISLES
1902
English Miles
Orkney
Shetland
Sutherland
Caithness
Ross & Cromarty
Inverness
REFERENCE TO COLOURING
BELOW 30 PER SQ. MILE
30 TO 60
60 TO 90
90 TO 120
120 TO 150
ABOVE 150
IRISH SEA
ENGLISH CHANNEL
FRANCE

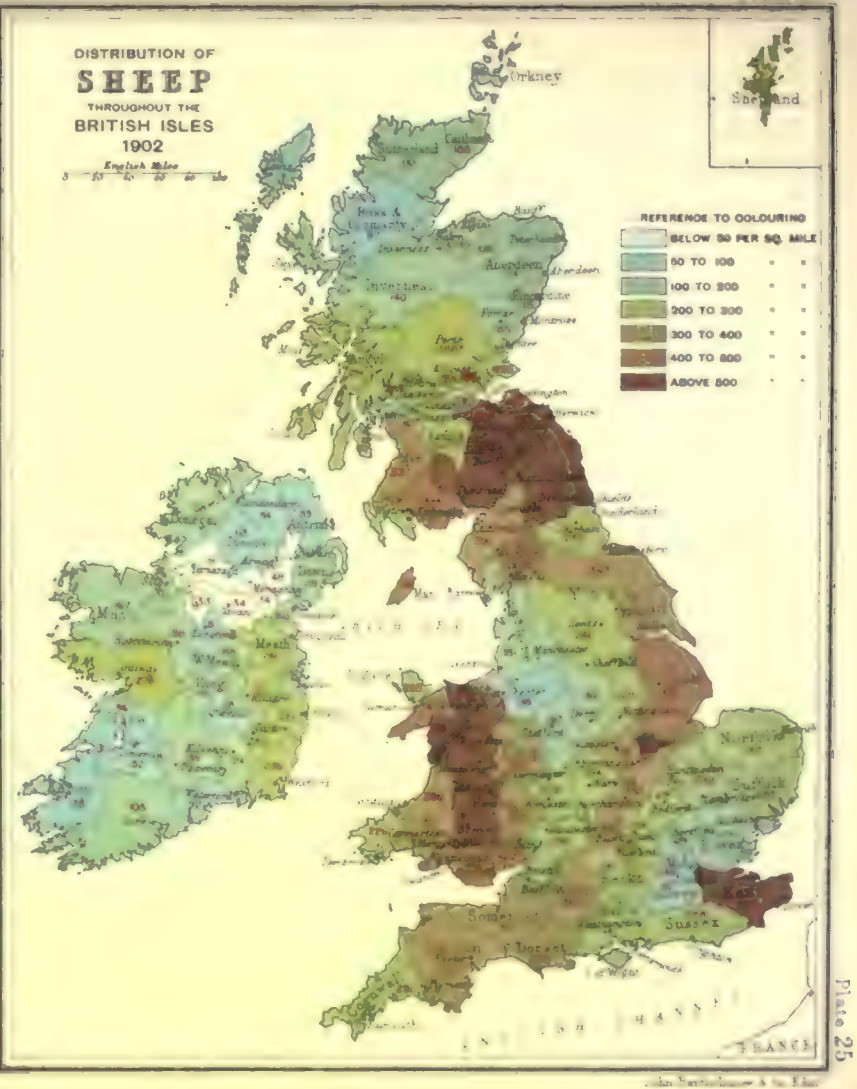
DISTRIBUTION OF
SHEEP
THROUGHOUT THE
BRITISH ISLES
1902
English Miles
Orkney
Shetland
Sutherland
Caithness
Ross & Cromarty
Inverness
Aberdeen
Kincardine
Perth
Mayo
Meath
Somerset
Dorset
Sussex
Kent
REFERENCE TO COLOURING
BELOW 50 PER SQ. MILE
50 TO 100
100 TO 200
200 TO 300
300 TO 400
400 TO 500
ABOVE 500
IRISH SEA
ENGLISH CHANNEL
FRANCE

COAL & IRON
English Miles
5 10 20 30 40 50 60
Reference
Coal measures exposed
Coal measures covered by more recent rocks
Pre carboniferous rocks
Post carboniferous rocks
S Submarine coal workings
Ironworks
The concealed coal measures are indicated only within a depth of 4000 feet from surface.
The areas coloured black in Scotland include the Carboniferous limestone
SCOTLAND
Forth
Dunbar
Berwick
Glasgow
LANARKSHIRE
AYRSHIRE
Ayr
Arran
Amble
Blyth
Newcastle
Shields
Sunderland
Carlisle
Maryport
Workington
Whitehaven
Hartlepool
Darlington
Middlesbrough
Whitby
OOLITIC COAL DISTRICT
NORTH SEA
I. OF MAN
Barrow
ISCLEDBOROUGH
York
Hull
Fredingham
Humber
Colne
Preston
Leeds
LANCASHIRE
Manchester
Stockport
Liverpool
Sheffield
Doncaster
Holyhead
Anglesey
Carnarvon
Snowdon
Chester
Wrexham
COAL BEYOND WORKING DEPTH
NORTH STAFFORDSHIRE
Derby
Nottingham
Beaston
Wash
IRISH SEA
Cardigan Bay
Aberystwith
Stafford
LEICESTERSHIRE
Charnwood Forest
SHREWSBURY
LEE BOTWOOD
Wolverhampton
COLEBROOK DALE
CLEE HILLS
WARWICKSHIRE
Birmingham
SOUTH STAFFORDSHIRE
FOREST OF WYRE
Redditch
Wellingborough
Worcester
Bedford
AXIS OF SOUTH WALES
PEMBROKESHIRE
Milford
FOREST OF DEAN
Gloucester
Oxford
SOUTH WALES
Tenby
Pontypool
Cardiff
Swansea
UNDERSHOUD COAL BASIN
LONDON
PROBABLE AREA OF
SOMERSETSHIRE
AREA OF CARBONIFEROUS LIMESTONE
TOR DEVONIAN STRATA
Bristol Channel
Mendip Hills
Bridgwater
Barnstaple
Hartland Pt
Southampton
CARBONIFEROUS ROCKS
HYDROLOGY
CULM MEASURES
Exeter
Isle of Wight
Beachy Head
Rivers
TERTIARY COAL
Portland
Plymouth
ENGLISH CHANNEL

COMPARATIVE VALUE OF PRINCIPAL MANUFACTURES EXPORTED FROM THE UNITED KINGDOM FOR YEAR 1903

COTTON GOODS £73,027,000	WOOLLEN GOODS £21,817,000	LINEN GOODS £8,[illegible]	JUTE, £[illegible]	APPAREL, ETC. £8,[illegible]	MANUFACTURED IRON £13,[illegible]	PIG IRON £3,[illegible]	STEEL, ETC. £13,[illegible]	HARDWARE, CUTLERY, ETC. £[illegible]	MACHINERY £[illegible]	NEW SHIPS, £[illegible]	YARN, £[illegible]	CHEMICALS, DYES, COLOURS, ETC. £[illegible]

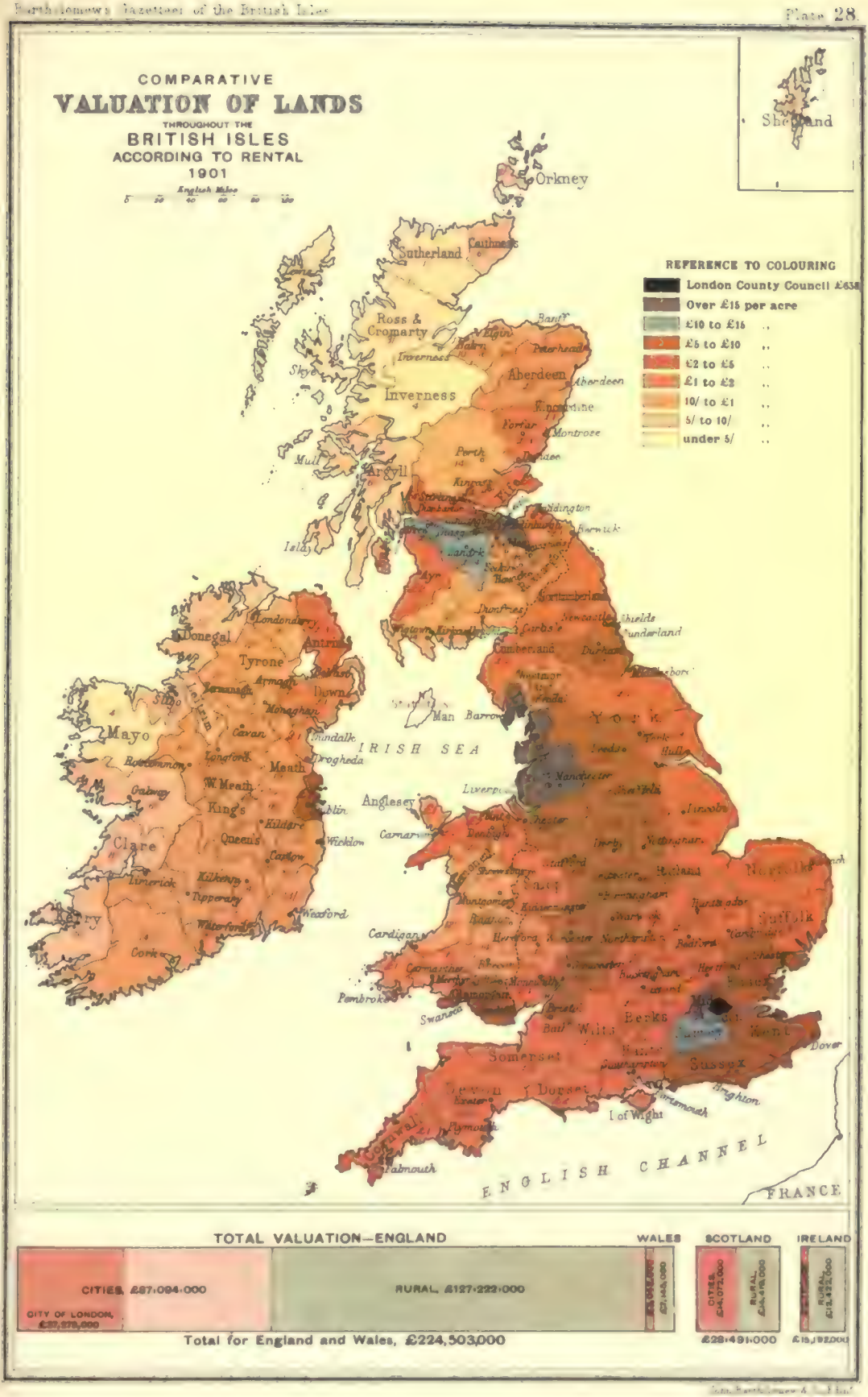
COMPARATIVE
VALUATION OF LANDS
THROUGHOUT THE
BRITISH ISLES
ACCORDING TO RENTAL
1901
English Miles
REFERENCE TO COLOURING
London County Council £638
Over £15 per acre
£10 to £15 ..
£5 to £10 ..
£2 to £5 ..
£1 to £2 ..
10/ to £1 ..
5/ to 10/ ..
under 5/ ..
Shetland
Orkney
Sutherland
Caithness
Ross & Cromarty
Inverness
Aberdeen
Kincardine
Forfar
Montrose
Perth
Argyll
Mull
Islay
Skye
Kinross
Fife
Haddington
Berwick
Ayr
Dumfries
Kirkcudbright
Wigtown
Northumberland
Newcastle
Tynemouth
Sunderland
Cumberland
Durham
Westmorland
Lancaster
Man
Barrow
YORK
Leeds
Hull
Manchester
Liverpool
Chester
Lincoln
Derby
Nottingham
Stafford
Salop
Warwick
Leicester
Rutland
Norfolk
Suffolk
Northampton
Bedford
Hertford
Essex
Buckingham
Oxford
Berks
Middlesex
Kent
Dover
Sussex
Brighton
Hastings
Portsmouth
I. of Wight
Wilts
Hants
Southampton
Somerset
Dorset
Devon
Exeter
Plymouth
Cornwall
Falmouth
Bristol
Bath
Swansea
Glamorgan
Monmouth
Brecon
Hereford
Radnor
Montgomery
Denbigh
Flint
Anglesey
Carnarvon
Merioneth
Cardigan
Carmarthen
Pembroke
Donegal
Londonderry
Antrim
Tyrone
Armagh
Down
Fermanagh
Monaghan
Sligo
Leitrim
Mayo
Cavan
Louth
Meath
Roscommon
Longford
Galway
W. Meath
King's
Kildare
Dublin
Wicklow
Queen's
Carlow
Clare
Limerick
Kilkenny
Tipperary
Kerry
Waterford
Wexford
Cork
IRISH SEA
ENGLISH CHANNEL
FRANCE
TOTAL VALUATION—ENGLAND
WALES
SCOTLAND
IRELAND
CITIES, £87,094,000
CITY OF LONDON, £30,278,000
RURAL, £127,222,000
£3,996,000
£7,144,000
CITIES, £4,072,000
RURAL, £24,419,000
£28,491,000
RURAL, £12,452,000
£15,992,000
Total for England and Wales, £224,503,000

BRITISH ISLES

IMPORTS FROM OTHER COUNTRIES, TOTAL, 1902, £528,391,000

Exclusive of Bullion and Specie

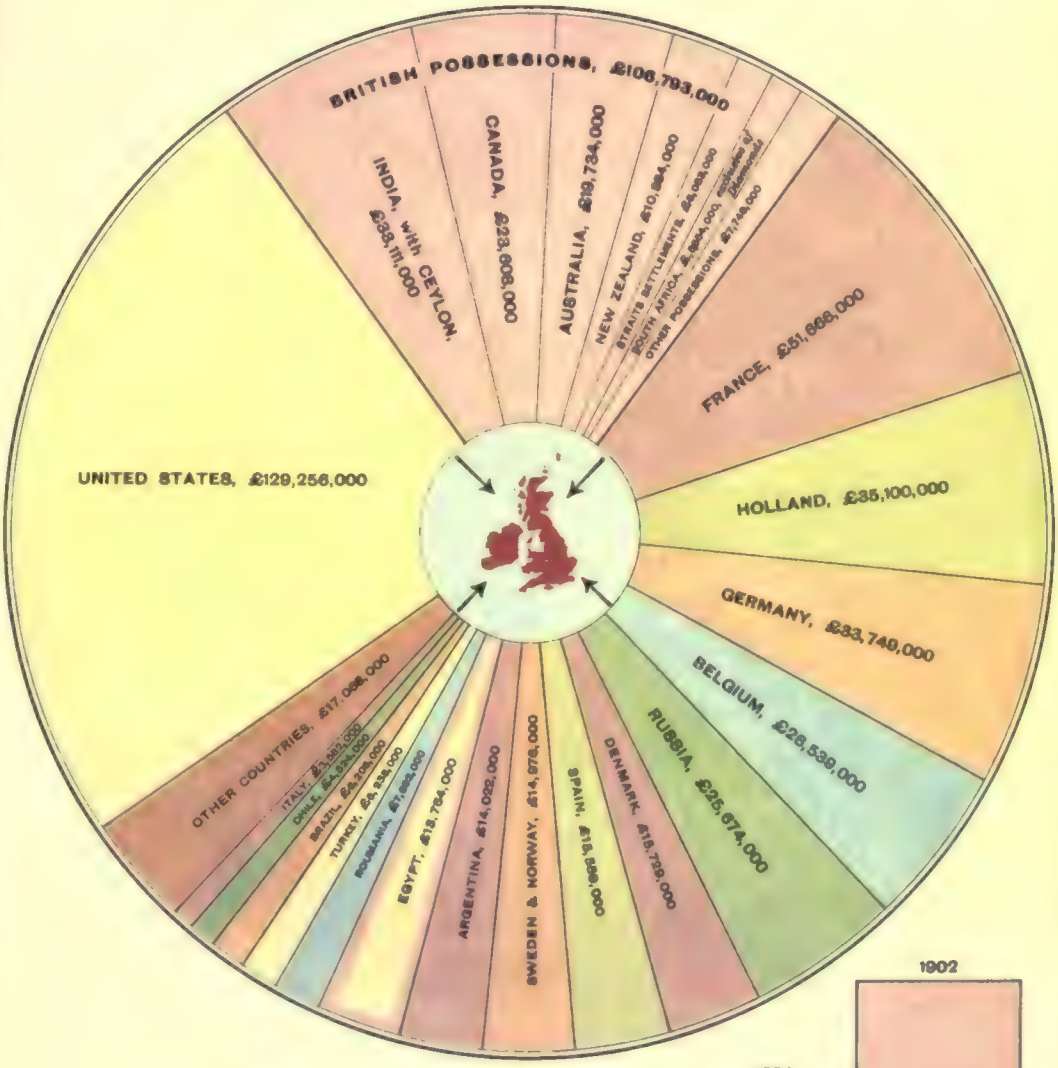

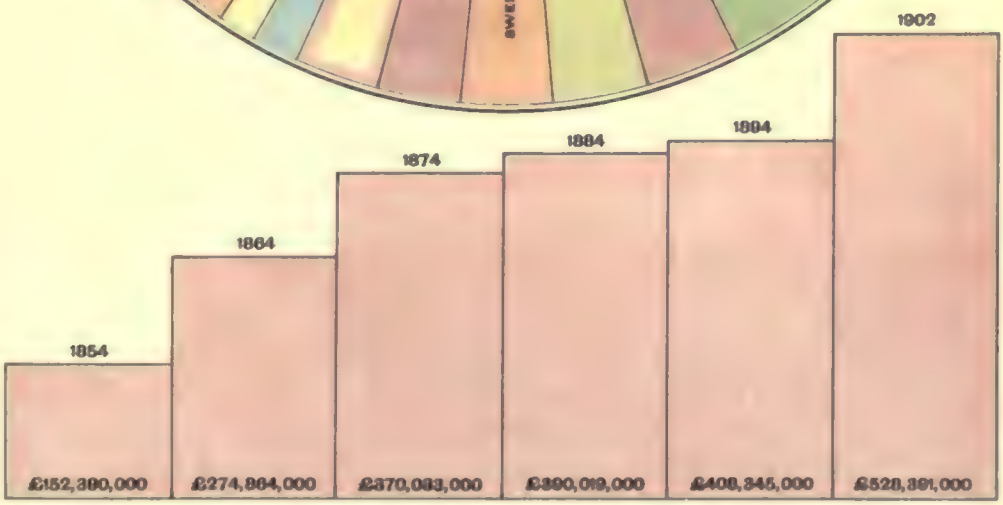

IMPORTS, COMPARATIVE DIAGRAM

John Bartholomew & Co. Edin.

BRITISH ISLES

EXPORTS TO OTHER COUNTRIES, TOTAL, 1902, £349,239,000

Exclusive of Bullion and Specie

The Exports include Foreign and Colonial as well as British Produce

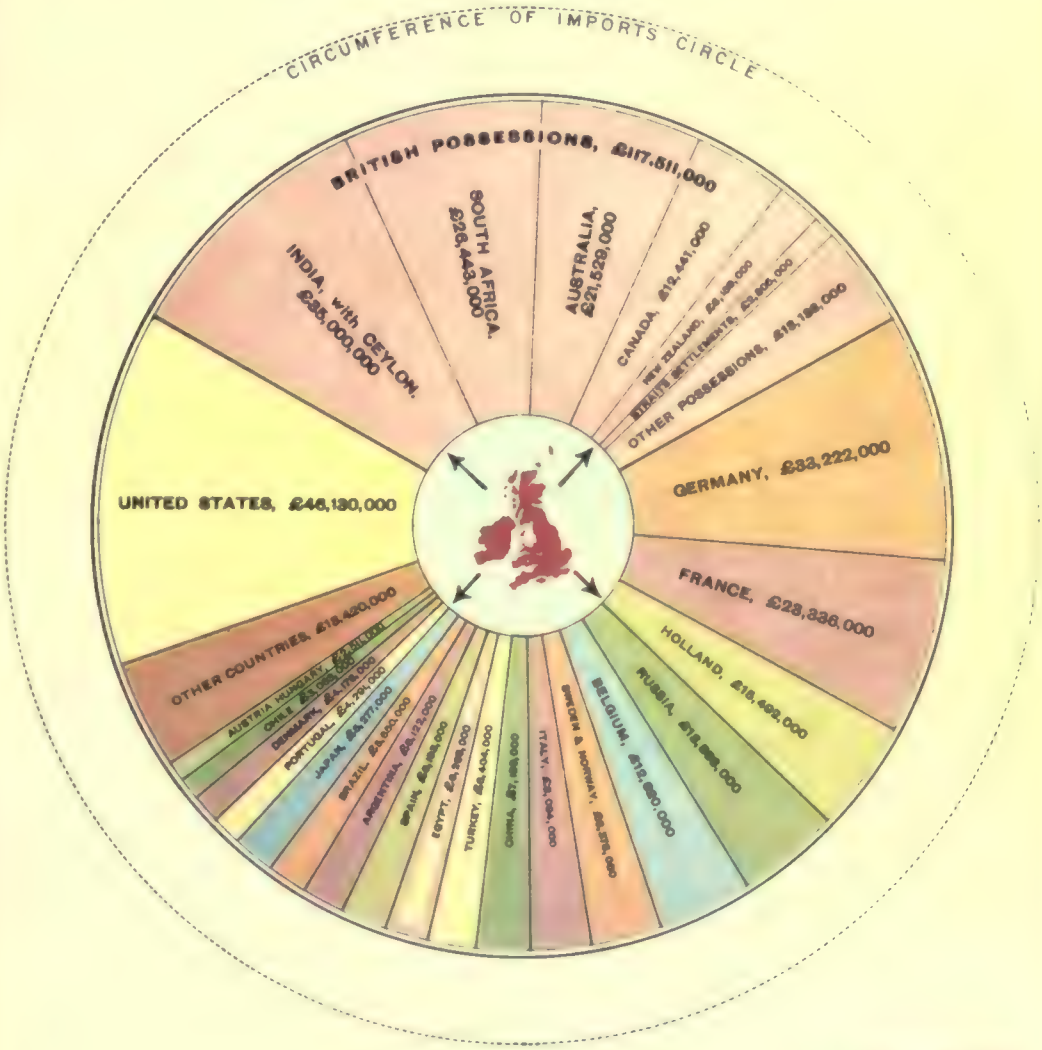



EXPORTS, COMPARATIVE DIAGRAM

John Bartholomew & Son Ltd.

COMPARATIVE
DENSITY OF POPULATION
THROUGHOUT THE
BRITISH ISLES
1901
REFERENCE TO COLOURING
Persons per square mile
Uninhabited
From 1 to 64
64 128
128 256
256 512
Above 512
Towns of 100,000 inhabitants and upwards are shown according to population and are excluded from density calculations.
Towns over 200,000 inhabitants
100,000
50,000
10,000
Principal Railways shown thus
Aberdeen
Douglas
Barrow
Holyhead
Hastings
Falmouth

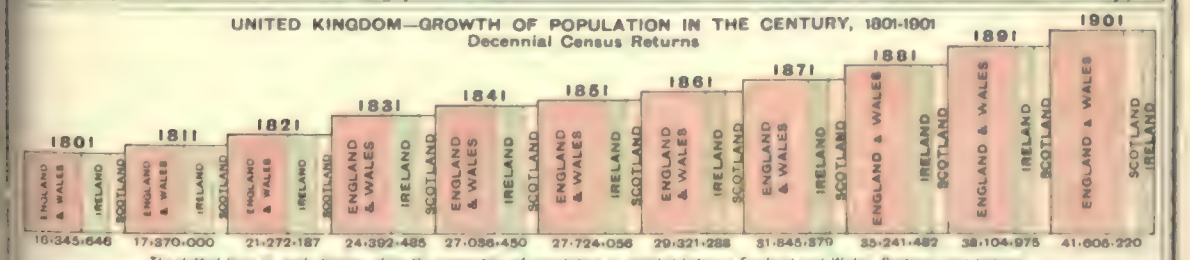
UNITED KINGDOM—GROWTH OF POPULATION IN THE CENTURY, 1801-1901
Decennial Census Returns
1801
ENGLAND & WALES
IRELAND
SCOTLAND
10·345·646
1811
17·370·000
1821
21·272·187
1831
24·392·485
1841
27·036·450
1851
27·724·056
1861
29·321·288
1871
31·845·379
1881
35·241·482
1891
38·104·975
1901
41·606·220
The dotted lines in each division show the proportion of population as divided between England and Wales, Scotland and Ireland

DENSITY OF POPULATION
LONDON DISTRICT
Scale 10 Miles to an Inch
0
5
10
15
20
HERTFORD
ESSEX
MIDDLESEX
LONDON
SURREY
SUSSEX
EAST
Hitchin
Baldock
Bishop's Stortford
Hertford
Hatfield
St. Albans
Harpenden
Watford
Harlow
Epping
Ongar
Brentwood
Romford
Chelmsford
Maldon
Colchester
Rochford
Southend
Tonbridge
Tunbridge Wells
Crowborough
Godstone
Dorking
Reigate
Redhill
Cuckfield
Uckfield
Battle
Hastings
St. Leonards
Eastbourne
Beachy Head
Seaford
Newhaven
Lewes
Shoreham
Worthing
Arundel
Bognor
Uninhabited
Under 64
64 to 128
128 to 192
192 to 256
256 to 384
384 to 512

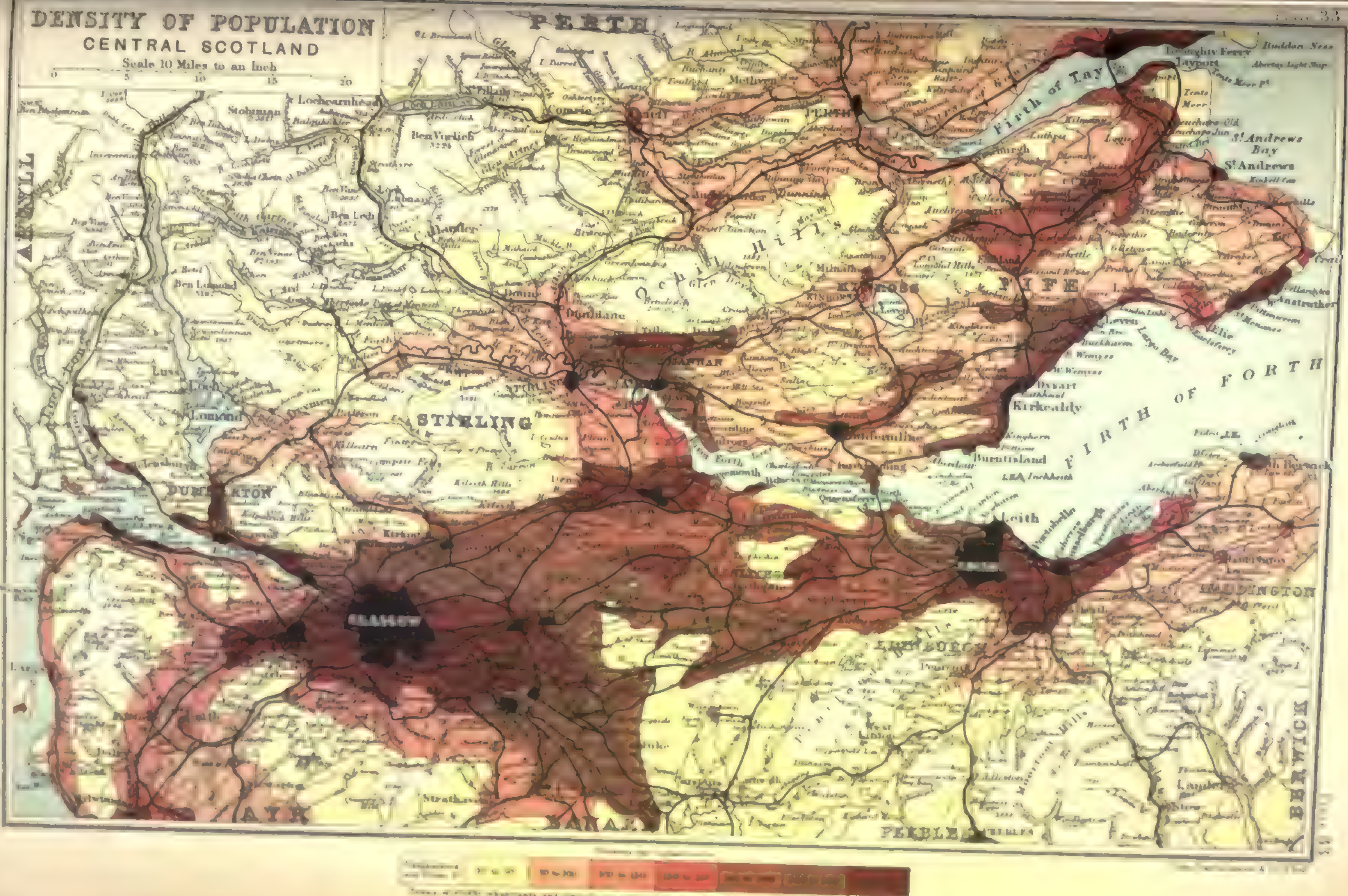
DENSITY OF POPULATION
CENTRAL SCOTLAND
Scale 10 Miles to an Inch
0 5 10 15 20
PERTH
FIFE
STIRLING
KINROSS
Ochil Hills
Firth of Tay
FIRTH OF FORTH
St Andrews Bay
St Andrews
Kirkcaldy
Burntisland
Leith
Dundee
GLASGOW
EDINBURGH
HADDINGTON
BERWICK
PEEBLES
LANARK
AYR
DUMBARTON
ARGYLL
Ben Vorlich
Ben Lomond
Lochearnhead
Largo Bay
Elie
Crail

DISTRIBUTION OF
AGRICULTURAL
POPULATION
THROUGHOUT THE
BRITISH ISLES
1902
English Miles
REFERENCE TO COLOURING
BELOW 10 PER SQ. MILE
10 TO 15
15 TO 20
20 TO 25
25 TO 30
30 TO 35
35 TO 40
ABOVE 40
Orkney
Shetland
Sutherland
Caithness
Ross & Cromarty
Inverness
Aberdeen
Argyll
Cumberland
Durham
Northumberland
York
Man
IRISH SEA
Anglesey
Norfolk
Suffolk
Essex
Berks
Surrey
Kent
Sussex
Hants
Wilts
Somerset
Dorset
Cornwall
Devon
Cardigan
Pembroke
Clare
Mayo
Meath
ENGLISH CHANNEL
FRANCE

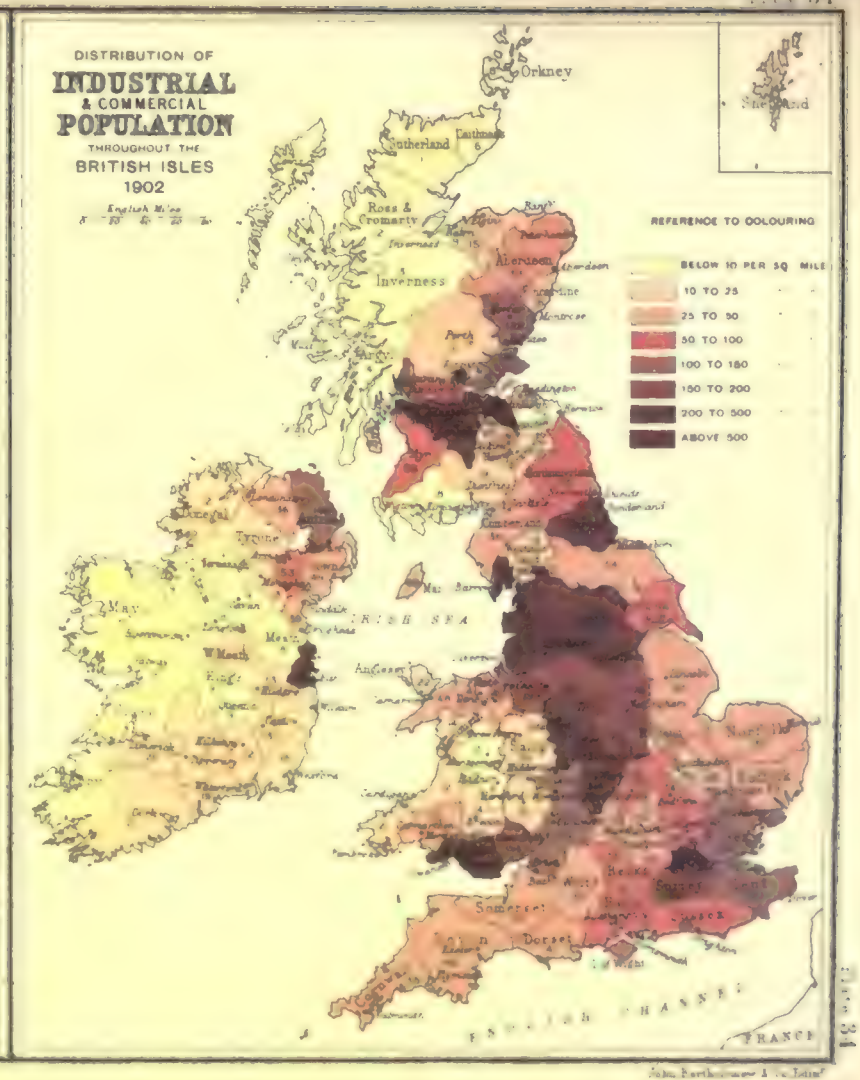
DISTRIBUTION OF
INDUSTRIAL
& COMMERCIAL
POPULATION
THROUGHOUT THE
BRITISH ISLES
1902
English Miles
REFERENCE TO COLOURING
BELOW 10 PER SQ. MILE
10 TO 25
25 TO 50
50 TO 100
100 TO 150
150 TO 200
200 TO 500
ABOVE 500
Orkney
Shetland
Sutherland
Caithness
Ross & Cromarty
Inverness
Aberdeen
Argyll
Tyrone
Man
IRISH SEA
Anglesey
Norfolk
Suffolk
Essex
Berks
Surrey
Kent
Sussex
Hants
Wilts
Somerset
Dorset
Cornwall
Devon
Mayo
Meath
ENGLISH CHANNEL
FRANCE

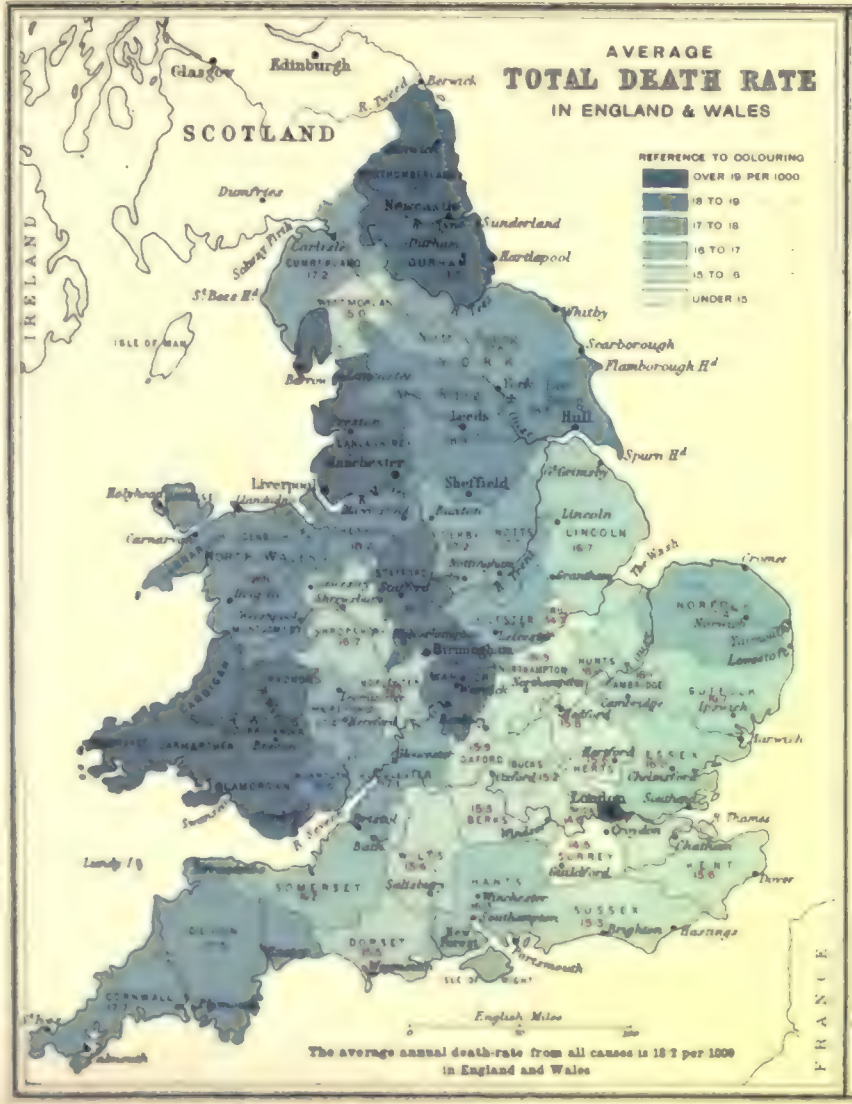
AVERAGE
TOTAL DEATH RATE
IN ENGLAND & WALES
REFERENCE TO COLOURING
OVER 19 PER 1000
18 TO 19
17 TO 18
16 TO 17
15 TO 16
UNDER 15
SCOTLAND
IRELAND
FRANCE
Glasgow
Edinburgh
Berwick
Dumfries
Newcastle
Sunderland
Hartlepool
Carlisle
CUMBERLAND
DURHAM
Whitby
Scarborough
Flamborough Hd
Spurn Hd
Leeds
Hull
Manchester
Sheffield
Liverpool
Holyhead
Lincoln
LINCOLN
Cromer
The Wash
NORFOLK
Norwich
Lowestoft
SUFFOLK
Ipswich
Harwich
Birmingham
Cambridge
Oxford
London
Southend
Dover
Hastings
Brighton
Southampton
Portsmouth
Bristol
Bath
Salisbury
Swansea
Cardiff
Exeter
Plymouth
Falmouth
Scilly Is
Lundy Is
ISLE OF MAN
NORTH WALES
SOMERSET
DORSET
DEVON
CORNWALL
SUSSEX
KENT
SURREY
HANTS
BERKS
OXFORD
BUCKS
HERTS
ESSEX
CAMBRIDGE
HUNTS
NORTHAMPTON
WARWICK
LEICESTER
RUTLAND
NOTTS
DERBY
STAFFORD
SHROPSHIRE
CHESHIRE
YORKSHIRE
WESTMORLAND
LANCASHIRE
GLAMORGAN
CARMARTHEN
English Miles
The average annual death-rate from all causes is 18·2 per 1000 in England and Wales

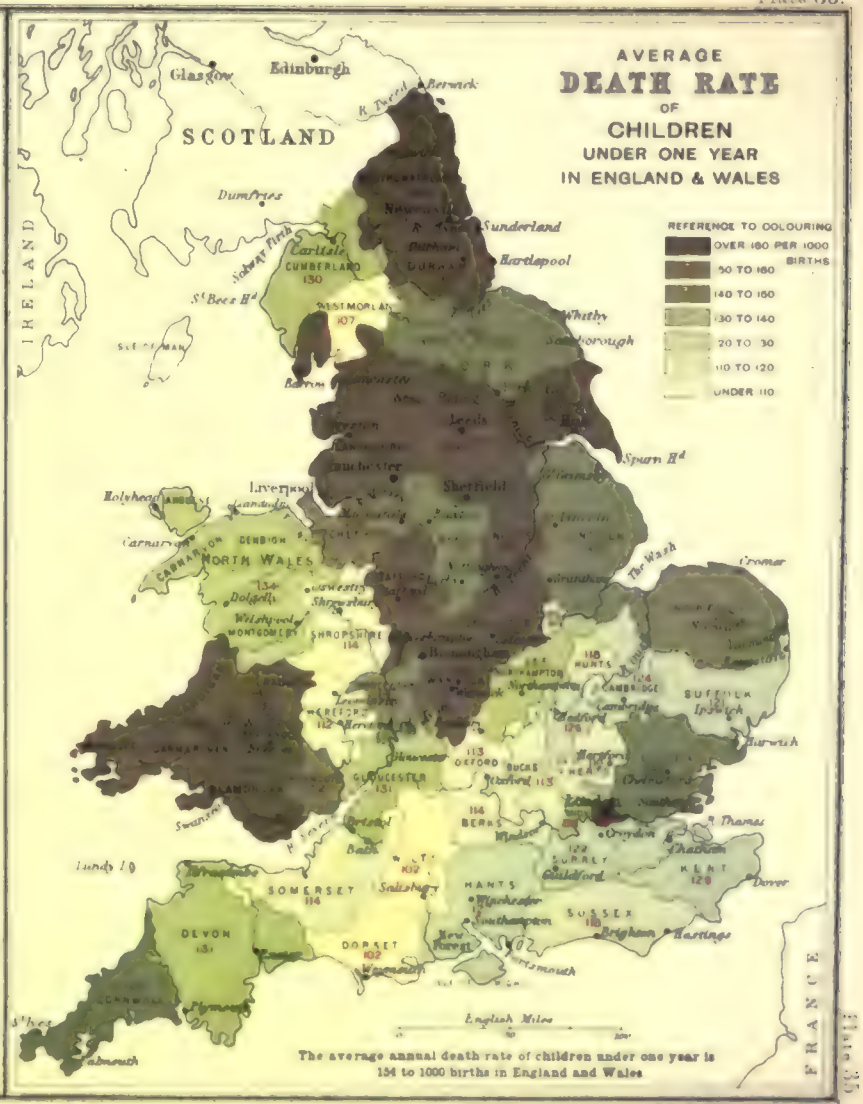
AVERAGE
DEATH RATE
OF
CHILDREN
UNDER ONE YEAR
IN ENGLAND & WALES
REFERENCE TO COLOURING
OVER 160 PER 1000 BIRTHS
150 TO 160
140 TO 150
130 TO 140
120 TO 130
110 TO 120
UNDER 110
SCOTLAND
IRELAND
FRANCE
Glasgow
Edinburgh
Berwick
Dumfries
Newcastle
Sunderland
Hartlepool
Carlisle
CUMBERLAND 150
DURHAM
WESTMORLAND 107
Whitby
Scarborough
Flamborough Hd
Spurn Hd
Leeds
Hull
Manchester
Sheffield
Liverpool
Holyhead
Lincoln
The Wash
Cromer
NORFOLK
Norwich
Lowestoft
SUFFOLK
Ipswich
Harwich
Birmingham
Cambridge
Oxford
London
Southend
Dover
Hastings
Brighton
Southampton
Portsmouth
Bristol
Bath
Salisbury
Swansea
Cardiff
Exeter
Plymouth
Falmouth
Scilly Is
Lundy Is
ISLE OF MAN
NORTH WALES
SOMERSET 114
DORSET 102
DEVON 131
CORNWALL
SUSSEX 118
KENT 128
SURREY 122
HANTS 102
BERKS 114
OXFORD 113
BUCKS 113
HERTS 126
ESSEX 124
CAMBRIDGE 124
HUNTS 118
NORTHAMPTON
WARWICK
LEICESTER
RUTLAND
NOTTS
DERBY
STAFFORD
SHROPSHIRE 114
CHESHIRE
YORKSHIRE
WESTMORLAND
LANCASHIRE
GLAMORGAN
CARMARTHEN
GLOUCESTER 131
English Miles
The average annual death rate of children under one year is 134 to 1000 births in England and Wales

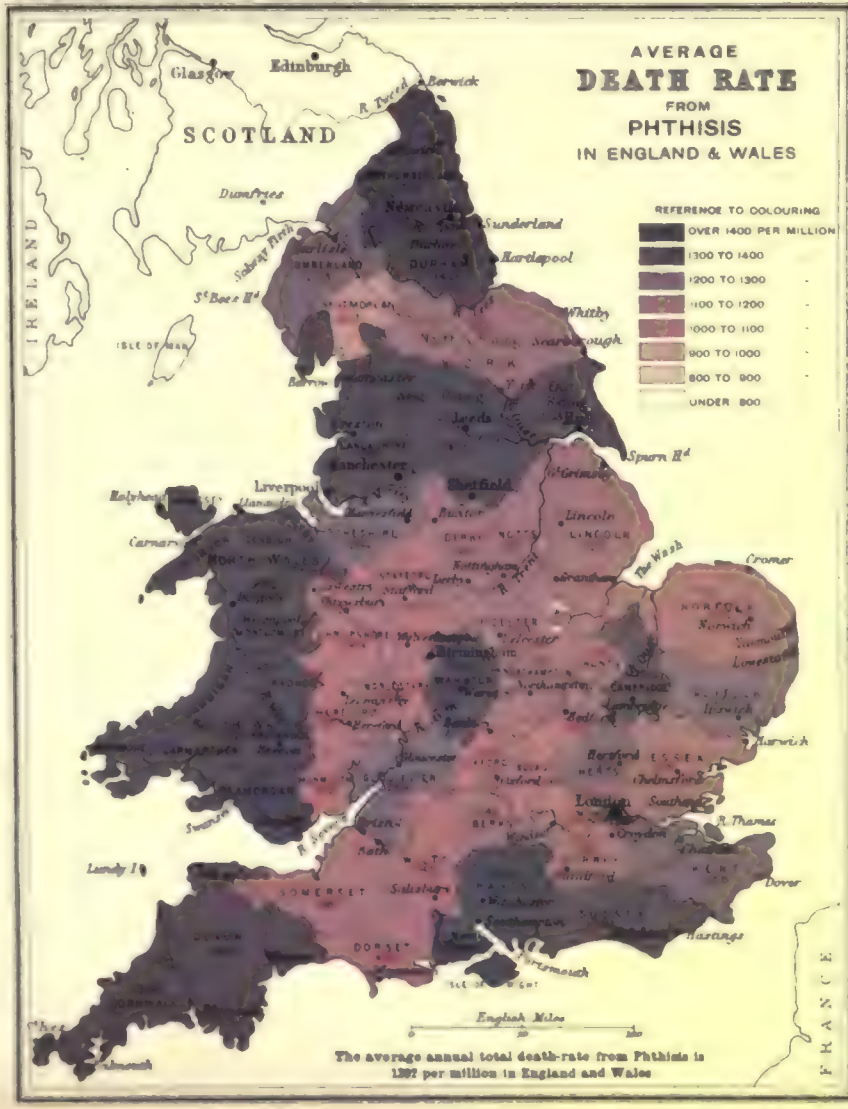
AVERAGE
DEATH RATE
FROM
PHTHISIS
IN ENGLAND & WALES
REFERENCE TO COLOURING
OVER 1400 PER MILLION
1300 TO 1400
1200 TO 1300
1100 TO 1200
1000 TO 1100
900 TO 1000
800 TO 900
UNDER 800
SCOTLAND
IRELAND
FRANCE
Glasgow
Edinburgh
Berwick
R. Tweed
Dumfries
Newcastle
Sunderland
Carlisle
Solway Firth
Hartlepool
St Bees Hd
Whitby
Scarborough
Leeds
Spurn Hd
Liverpool
Sheffield
Lincoln
The Wash
Cromer
NORTH WALES
Birmingham
Norwich
Harwich
Lowestoft
Ipswich
London
R. Thames
Dover
Hastings
Portsmouth
Swansea
Lundy I.
Bristol
Salisbury
Exeter
Plymouth
Falmouth
English Miles
The average annual total death-rate from Phthisis is 1397 per million in England and Wales

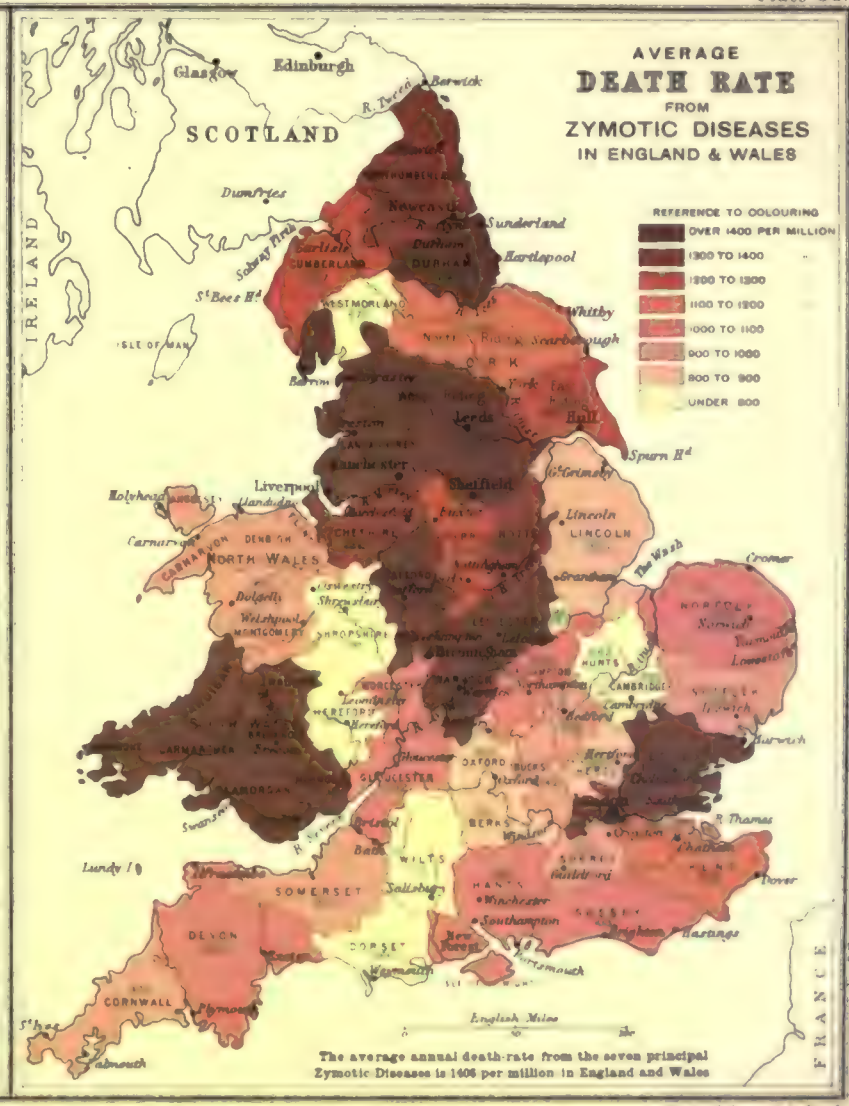
AVERAGE
DEATH RATE
FROM
ZYMOTIC DISEASES
IN ENGLAND & WALES
REFERENCE TO COLOURING
OVER 1400 PER MILLION
1300 TO 1400
1200 TO 1300
1100 TO 1200
1000 TO 1100
900 TO 1000
800 TO 900
UNDER 800
SCOTLAND
IRELAND
FRANCE
Glasgow
Edinburgh
Berwick
R. Tweed
Dumfries
Newcastle
Sunderland
Carlisle
Solway Firth
Hartlepool
St Bees Hd
Whitby
Scarborough
Leeds
Hull
Spurn Hd
Liverpool
Sheffield
Lincoln
The Wash
Cromer
NORTH WALES
Birmingham
Norwich
Harwich
Lowestoft
Ipswich
London
R. Thames
Dover
Hastings
Portsmouth
Swansea
Lundy I.
Bristol
Salisbury
Exeter
Plymouth
Falmouth
English Miles
The average annual death-rate from the seven principal Zymotic Diseases is 1406 per million in England and Wales

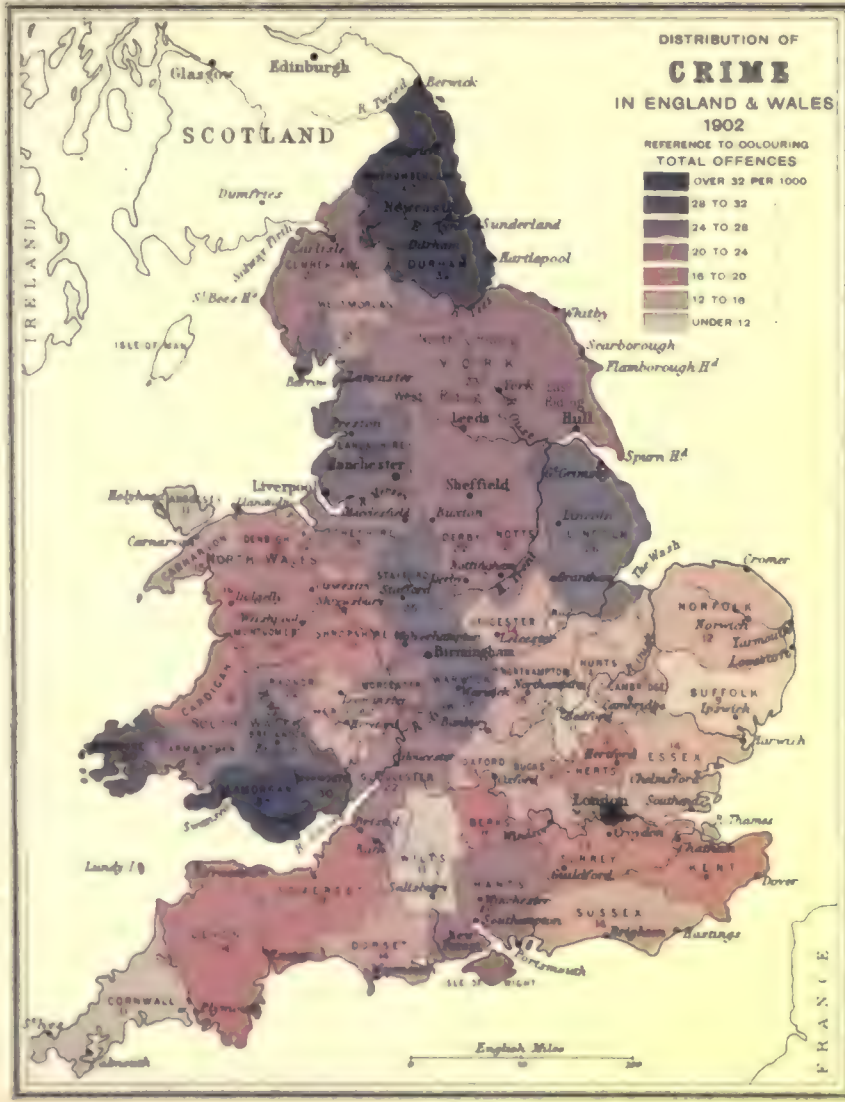
DISTRIBUTION OF
CRIME
IN ENGLAND & WALES
1902
REFERENCE TO COLOURING
TOTAL OFFENCES
OVER 32 PER 1000
28 TO 32
24 TO 28
20 TO 24
16 TO 20
12 TO 16
UNDER 12
SCOTLAND
IRELAND
FRANCE
Glasgow
Edinburgh
Berwick
R. Tweed
Dumfries
Solway Firth
Carlisle
Newcastle
Sunderland
Durham
Hartlepool
St Bees H.d
Whitby
Scarborough
Flamborough H.d
Spurn H.d
Barrow
Lancaster
York
Leeds
Hull
Preston
Manchester
Sheffield
Liverpool
Holyhead
Carnarvon
NORTH WALES
Buxton
Lincoln
The Wash
Cromer
Birmingham
Leicester
Norwich
Yarmouth
Lowestoft
Ipswich
Harwich
Cambridge
Bedford
Hertford
Chelmsford
ESSEX
London
Southend
Dover
Hastings
Brighton
Southampton
Portsmouth
Winchester
Salisbury
Bristol
Bath
Swansea
Lundy I.
Plymouth
Falmouth
CORNWALL
DORSET
SOMERSET
DEVON
SUSSEX
KENT
SURREY
Guildford
Oxford
Reading
Windsor
Worcester
Hereford
Gloucester
Warwick
Northampton
Nottingham
Derby
Stafford
Shrewsbury
Wolverhampton
Leamington
Bangor
Dolgellis
Welshpool
Brecon
Carmarthen
Cardigan
Aberystwyth
Swansea
Newport
Cardiff
Pembroke
Haverfordwest
Llandudno
Chester
Macclesfield
Ashford
Tunbridge Wells
Eastbourne
Bournemouth
Torquay
Exeter
Plymouth
Falmouth
Isle of Man
Isle of Wight
English Miles

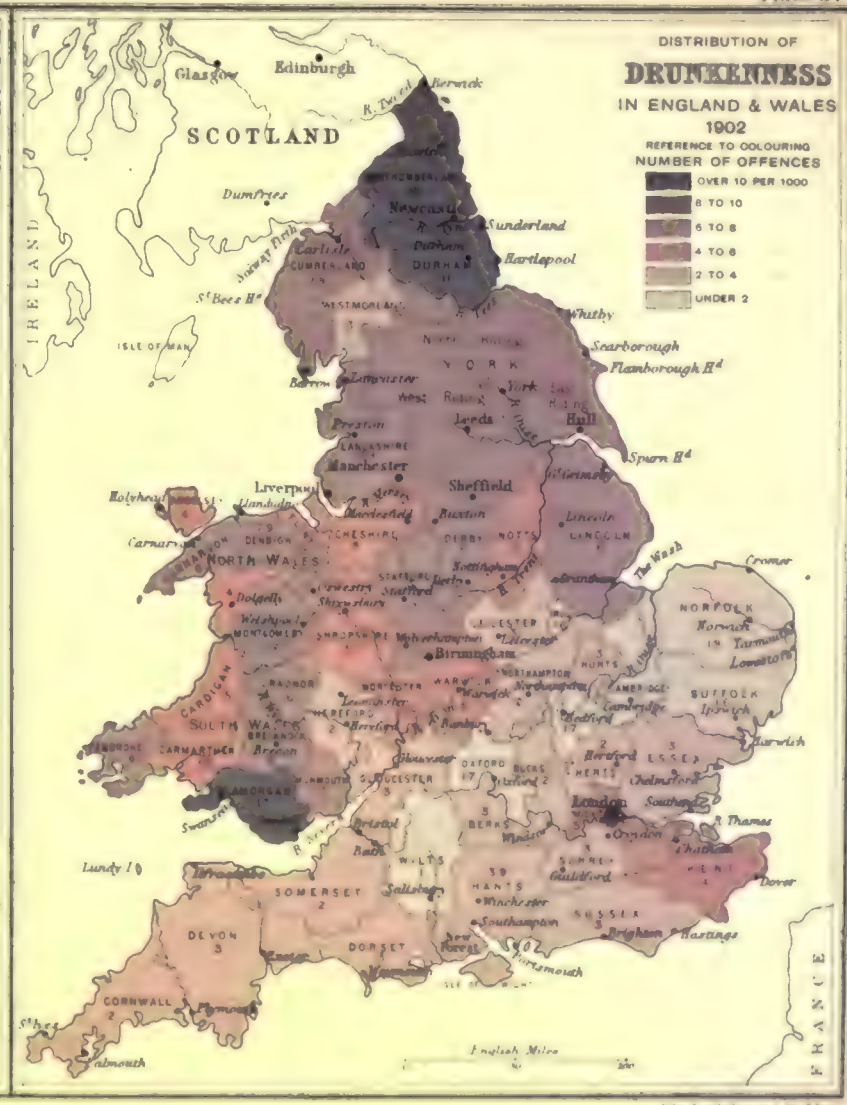
DISTRIBUTION OF
DRUNKENNESS
IN ENGLAND & WALES
1902
REFERENCE TO COLOURING
NUMBER OF OFFENCES
OVER 10 PER 1000
8 TO 10
6 TO 8
4 TO 6
2 TO 4
UNDER 2
SCOTLAND
IRELAND
FRANCE
Glasgow
Edinburgh
Berwick
R. Tweed
Dumfries
Solway Firth
Carlisle
Newcastle
Sunderland
Durham
Hartlepool
St Bees H.d
Whitby
Scarborough
Flamborough H.d
Spurn H.d
Barrow
Lancaster
York
Leeds
Hull
Preston
Manchester
Sheffield
Liverpool
Holyhead
Carnarvon
NORTH WALES
Buxton
Lincoln
The Wash
Cromer
Birmingham
Leicester
Norwich
Yarmouth
Lowestoft
Ipswich
Harwich
Cambridge
Bedford
Hertford
Chelmsford
ESSEX
London
Southend
Dover
Hastings
Brighton
Southampton
Portsmouth
Winchester
Salisbury
Bristol
Bath
Swansea
Lundy I.
Plymouth
Falmouth
CORNWALL
DORSET
SOMERSET
DEVON
SUSSEX
KENT
SURREY
Guildford
Oxford
Reading
Windsor
Worcester
Hereford
Gloucester
Warwick
Northampton
Nottingham
Derby
Stafford
Shrewsbury
Wolverhampton
Leamington
Bangor
Dolgellis
Welshpool
Brecon
Carmarthen
Cardigan
Aberystwyth
Swansea
Newport
Cardiff
Pembroke
Haverfordwest
Llandudno
Chester
Macclesfield
Ashford
Tunbridge Wells
Eastbourne
Bournemouth
Torquay
Exeter
Plymouth
Falmouth
Isle of Man
Isle of Wight
English Miles

DISTRIBUTION OF
LUNACY
THROUGHOUT THE
BRITISH ISLES
1902
English Miles
0 20 40 60 80 100
REFERENCE TO COLOURING
OVER 10 PER 1000
8 TO 10
6 TO 8
4 TO 6
2 TO 4
UNDER 2
Orkney
Shetland
Sutherland
Ross & Cromarty
Inverness
Aberdeen
Kincardine
Argyll
Perth
Berwick
Cumberland
Durham
Yorkshire
Anglesey
Norfolk
Suffolk
Berks
Kent
Sussex
Somerset
Dorset
Cornwall
Devonshire
Mayo
Clare
Antrim
Down
IRISH SEA
ENGLISH CHANNEL
FRANCE

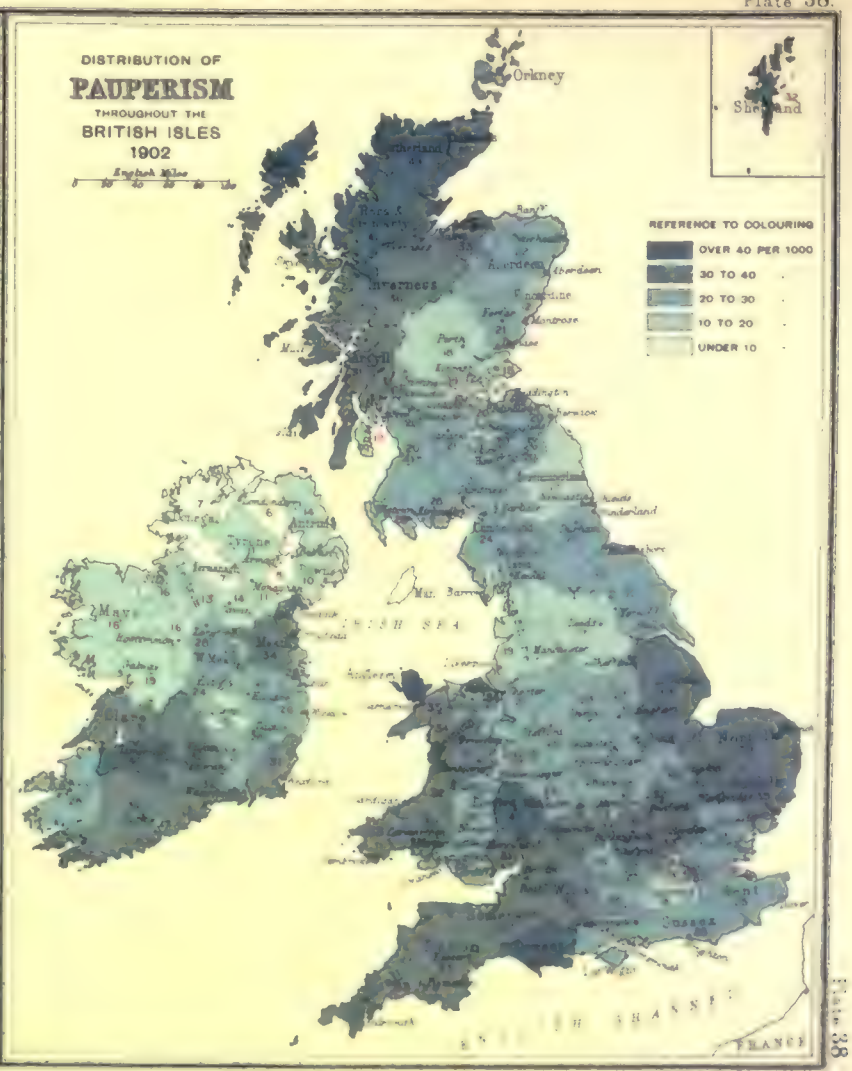
DISTRIBUTION OF
PAUPERISM
THROUGHOUT THE
BRITISH ISLES
1902
English Miles
0 20 40 60 80 100
REFERENCE TO COLOURING
OVER 40 PER 1000
30 TO 40
20 TO 30
10 TO 20
UNDER 10
Orkney
Shetland
Sutherland
Ross & Cromarty
Inverness
Aberdeen
Kincardine
Argyll
Perth
Berwick
Cumberland
Durham
Yorkshire
Norfolk
Suffolk
Kent
Sussex
Somerset
Dorset
Cornwall
Devonshire
Mayo
Clare
Antrim
Down
IRISH SEA
ENGLISH CHANNEL
FRANCE

PARLIAMENTARY REPRESENTATION
PARLIAMENTARY BOROUGHS
OF
ENGLAND & WALES
Carlisle
Sunderland
BRADFORD
BRISTOL
SCOTLAND
IRELAND
Morpeth
Newcastle
Tynemouth
South Shields
Sunderland
Carlisle
Durham
Hartlepool
Stockton
Darlington
Middlesbrough
Whitehaven
Scarborough
Barrow
YORKSHIRE
York
Blackburn
Preston
BRADFORD
LEEDS
HULL
Halifax
Bolton
Bury
Oldham
Great Grimsby
LIVERPOOL
Birkenhead
MANCHESTER
SALFORD
SHEFFIELD
Stockport
Lincoln
Chester
Denbigh
Carnarvon
Newcastle
Hanley
Stoke
NOTTINGHAM
Boston
Grantham
Stafford
Derby
Kings Lynn
Norwich
Yarmouth
Shrewsbury
WOLVERHAMPTON
Walsall
Leicester
Peterborough
Montgomery
Dudley
BIRMINGHAM
Coventry
Kidderminster
Cambridge University
Bury St Edmunds
Warwick & Leamington
Northampton
Bedford
Cambridge
Ipswich
Worcester
Hereford
Colchester
Cheltenham
Gloucester
Carmarthen
Monmouth
Oxford
Oxford University
Pembroke
Merthyr Tydfil
Swansea
BRISTOL
Cardiff
Bath
Wimbledon
Reading
Croydon
Maidstone
Chatham
Canterbury
Dover
Hythe
Salisbury
Taunton
Winchester
Southampton
Portsmouth
Brighton
Hastings
Christchurch
DEVON
Exeter
Devonport
Plymouth
Penryn & Falmouth

PARLIAMENTARY REPRESENTATION
COUNTY DIVISIONS
OF
ENGLAND & WALES
The complete Counties shown by separate colours and their subdivisions by thin red lines
Reference to the Divisions in Lancashire for which there is no room in the Map
South East Lancashire
South West Lancashire
Divisions in Middlesex
SCOTLAND
IRELAND
BERWICK ON TWEED
NORTHUMBERLAND
HEXHAM
NORTH TYNESDALE
CUMBERLAND
DURHAM
APPLEBY
WESTMORLAND
RICHMOND
NORTH RIDING
WHITBY
YORK
EAST RIDING
HOLDERNESS
LANCASHIRE
BRIGG
LINDSEY
LOUTH
LINCOLN
CHESHIRE
DERBY
NOTTINGHAM
DENBIGH
CARNARVON
MERIONETH
MONTGOMERY
SHROPSHIRE
STAFFORD
LEICESTER
RUTLAND
NORFOLK
SUFFOLK
CAMBRIDGE
HUNTINGDON
WARWICK
WORCESTER
LUDLOW
RADNOR
CARDIGAN
HEREFORD
ROSS
BRECKNOCK
CARMARTHEN
PEMBROKE
GLAMORGAN
MONMOUTH
GLOUCESTER
OXFORD
BUCKINGHAM
HERTFORD
ESSEX
BERKS
WILTSHIRE
SURREY
KENT
SOMERSET
HAMPSHIRE
SUSSEX
DEVON
DORSET
CORNWALL
TAVISTOCK
TOTNES
TORQUAY
ISLE OF WIGHT
ISLE OF THANET

PARLIAMENTARY REPRESENTATION
SCOTLAND
The COUNTIES are indicated by separate colours and their Parliamentary Divisions by red lines and named in full thus EAST FIFE 1
PARLIAMENTARY BURGHS engraved thus PERTH 1 and coloured blue
DISTRICTS OF BURGHS connected by a line thus
and the one giving the name to the Group engraved in capitals
ORKNEY & SHETLAND 1
Kirkwall
CAITHNESS 1
WICK 1
SUTHERLAND 1
Part of ROSS
Part of INVERNESS
Dornoch
Tain
ROSS & CROMARTY 1
Cromarty
Dingwall
Fortrose
Nairn
Forres
ELGIN & NAIRN 1
INVERNESS 1
Cullen
Banff
ELGIN 1
BANFF 1
Peterhead
EAST ABERDEENSHIRE 1
Inverurie
Kintore
WEST ABERDEENSHIRE 1
ABERDEEN 2
INVERNESS SHIRE 1
KINCARDINE 1
Bervie
Brechin
FORFARSHIRE 1
MONTROSE 1
Forfar
Arbroath
DUNDEE 2
WEST PERTHSHIRE 1
EAST PERTHSHIRE 1
PERTH 1
ARGYLLSHIRE 1
Oban
Inveraray
Cupar
ST ANDREWS 1
EAST FIFE 1
Universities
Edin' & St Andrews 1
Glasgow & Aberdeen 1
STIRLING
STIRLINGSHIRE 1
FALKIRK 1
DUNBARTONSHIRE 1
GLASGOW 7
EDINBURGH 4
MIDLOTHIAN
BERWICKSHIRE 1
BUTESHIRE
NORTH AYRSHIRE 1
KILMARNOCK
Lanark
Irvine
SOUTH LANARKSHIRE 1
PEEBLES & SELKIRK
Selkirk
ROXBURGH 1
HAWICK 1
Campbeltown
AYR 1
SOUTH AYRSHIRE 1
Sanquhar
DUMFRIESSHIRE 1
Lochmaben
DUMFRIES 1
Annan
KIRKCUDBRIGHTSHIRE 1
WIGTOWNSHIRE 1
Kirkcudbright
Enlargement around Glasgow
NORTH WEST LANARKSHIRE 1
Airdrie
NORTH EAST LANARKSHIRE 1
Renfrew
PAISLEY
GLASGOW
Rutherglen
WEST RENFREW SHIRE 1
EAST RENFREW SHIRE 1
Hamilton
MID LANARKSHIRE 1
SOUTH LANARKSHIRE 1

PARLIAMENTARY REPRESENTATION
IRELAND

The COUNTIES are indicated by separate colors; the Parliamentary Divisions by red lines and named in full thus: NORTH ANTRIM 1
PARLIAMENTARY BOROUGHS are shown thus: BELFAST 4 and coloured blue

PARLIAMENTARY REPRESENTATION
METROPOLITAN
PARLIAMENTARY BOROUGHS
The BOROUGHS shown by separate colours and their Divisions by thin red lines
LONDON UNIVERSITY 1 MEMBER
HAMPSTEAD
NORTH
EAST
ISLINGTON
WEST
SOUTH
HACKNEY
CENTRAL
NORTH
SOUTH
St PANCRAS
EAST
WEST
MARYLEBONE
EAST
WEST
NORTH
PADDINGTON
SOUTH
KENSINGTON
NORTH
SOUTH
HAMMERSMITH
WESTMINSTER
ABBEY
HANOVER SQUARE
CHELSEA
FULHAM
BATTERSEA
BATTERSEA & CLAPHAM
CLAPHAM
WANDSWORTH
STRAND
HOLBORN
CENTRAL
FINSBURY
EAST
CITY OF LONDON
SHOREDITCH
HAGGERSTON
HOXTON
BETHNAL GREEN
NORTH EAST
SOUTH WEST
MILE END
BOW & BROMLEY
WEST HAM
SOUTH
STEPNEY
TOWER HAMLETS
WHITECHAPEL
ST GEORGE
LIMEHOUSE
POPLAR
SOUTHWARK
WEST
ROTHERHITHE
BERMONDSEY
NORTH
WALWORTH
WEST
KENNINGTON
LAMBETH
NORTH
PECKHAM
DEPTFORD
GREENWICH
WOOLWICH
BRIXTON
CAMBERWELL
DULWICH
NORWOOD
LEWISHAM
River Thames

BRITISH ISLES
ADMINISTRATIVE COUNTIES
AND COUNTY BOROUGHS
English Miles
20 0 20 40 60 80
County Boroughs thus •
NORTH SEA
ATLANTIC OCEAN
SCOTLAND
ORKNEY ISLANDS
Mainland or Pomona
OUTER HEBRIDES
Lewis
The Minch
Little Minch
North Uist
LONG ISLAND
South Uist
Barra Isles
Isle of Skye
Mull
Islay
Jura
Colonsay
Iona
Firth of Lorne
Firth of Clyde
Firth of Tay
Firth of Forth
Pentland Firth
Moray Firth
Dornoch Firth
Tarbat Ness
C. Wrath
Duncansbay Hd.
Butt of Lewis
Stornoway
Inverness
Aberdeen
Dundee
Perth
Leith
EDINBURGH
GLASGOW
Ayr
Stranraer
Dumfries
Berwick on Tweed
Newcastle
Londonderry
Malin Hd.
Lough Swilly
Bloody Foreland
Quebec to Glasgow 2615 m.
Aberdeen to London 430 m.
Leith to Hamburg 550 miles
Newcastle to Eskjerg 840
Leith to Copenhagen 680
Leith to Christiania 660
Leith to Kiel 820
Newcastle to Stavanger 840 miles
Hull to Drontheim 2 0 miles
Shields to Drontheim 723 miles

IRISH SEA
Isle of Man
Douglas
Bristol Channel
ENGLISH CHANNEL
St George's Channel
Cardigan Bay
Scilly Is
Cape Clear
Kenmare R
Bantry B
Cork Harbour
Limerick
Galway
Dublin
Belfast
Liverpool
Birkenhead
Manchester
Sheffield
Derby
Nottingham
Leicester
Lincoln
Norwich
Yarmouth
Cambridge
Ipswich
Colchester
Oxford
Reading
Bristol
Bath
Salisbury
Exeter
Plymouth
Dartmouth
Falmouth
Penzance
Lands End
Swansea
Cardiff
Newport
Carmarthen
Aberystwyth
Cardigan
Carnarvon
Bangor
Holyhead
Chichester
Portsmouth
Southampton
Canterbury
Dover
Hastings
Boulogne
Dieppe
Cherbourg
Havre
ROUEN
R. Seine
CHANNEL ISLANDS
Guernsey
Jersey
FRANCE
Meridian of Greenwich

ENGLAND & WALES
ECCLESIASTICAL DIVISIONS
English Miles
NEWCASTLE
NORTHUMBERLAND
CUMBERLAND
CARLISLE
DURHAM
WESTMORLAND
RIPON
YORK
LANCASHIRE
CHESTER
DERBY
LINCOLN
ASAPH
CARNARVON
MENEVIA
STAFFORD
LICHFIELD
SHROPSHIRE
LEICESTER
PETERBORO
NORFOLK
NORWICH
WORCESTER
WARWICK
NORTHAMPTON
CAMBRIDGE
SUFFOLK
ST DAVIDS
BRECKNOCK
CARMARTHEN
PEMBROKE
HEREFORD
BEDFORD
OXFORD
GLOUCESTER
MONMOUTH
LLANDAFF
MORGAN
ST ALBANS
ESSEX
BRISTOL
BATH
WILTSHIRE
SOMERSET
BATH AND WELLS
SALISBURY
HAMPSHIRE
WINCHESTER
SURREY
KENT
CANTERBURY
SUSSEX
CHICHESTER
DEVON
EXETER
DORSET
CORNWALL
TRURO
Isle of Wight
IRISH SEA
ENGLISH CHANNEL
Bristol Channel
Channel Islands
WINCHESTER
REFERENCE.
Limits of Dioceses are shown by colours
Names of Dioceses are printed in red
Names of Counties are printed in Black
Cathedral Cities are shown thus ●

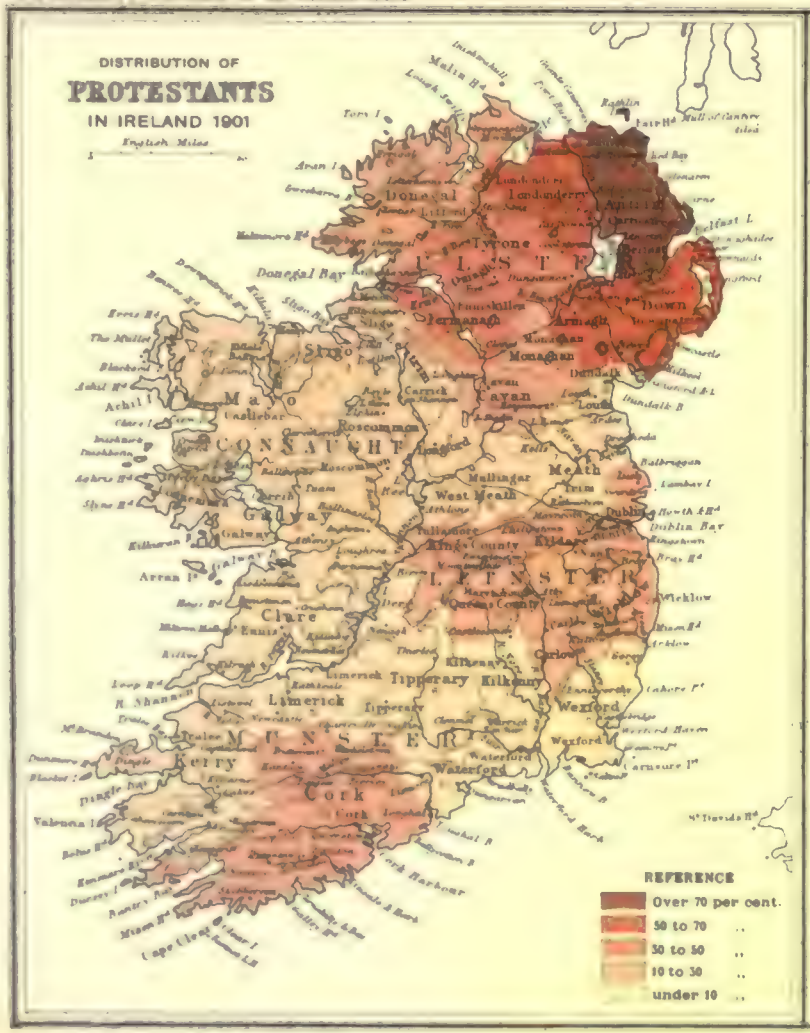
DISTRIBUTION OF
PROTESTANTS
IN IRELAND 1901
English Miles
REFERENCE
Over 70 per cent.
50 to 70 ..
30 to 50 ..
10 to 30 ..
under 10 ..

DISTRIBUTION OF
ROMAN CATHOLICS
IN IRELAND 1901
English Miles
REFERENCE
Over 90 per cent.
70 to 90 ..
50 to 70 ..
30 to 50 ..
under 30 ..

N.B.—This map is necessarily Provisional as the Division of the Country for Military Purposes is to be further considered by the Army Council

CENTRAL LONDON
Scale of One Mile
0 ¼ ½ ¾ 1
HAMPSTEAD STA.
FINCHLEY ROAD STA.
WEST HAMPSTEAD STA.
KILBURN
MAIDA VALE STA.
ST. JOHN'S WOOD
PRIMROSE PARK AND HILL
219 ft.
Gymnasium
CHALK FARM STA.
CAMDEN TOWN
MAIDEN LANE STATION
ST. PANCRAS STATION
KING'S CROSS STA.
EUSTON STA.
REGENTS PARK
Zoological Gardens
Royal Botanic Gardens
Hexagon
Baptist Ch.
Paddington Recreation Ground
MARYLEBONE STATION
MARYLEBONE
PADDINGTON STATION
BAYSWATER
HYDE PARK
Marble Arch
Victoria Gate
Lancaster Gate
Marlborough Gate
Grosvenor Gate
KENSINGTON GARDENS
Basin
SERPENTINE RIVER
Hanover Sect.
Albert Gate
Hyde Park Gate
Alexandra Gate
Wales Gate
Albert Memorial
GREEN PARK
PICCADILLY
ST. JAMES'S PARK
Buckingham Palace Gardens
BUCKINGHAM PALACE
CONSTITUTION HILL
KENSINGTON
KENSINGTON PALACE
KENSINGTON GORE
KNIGHTSBRIDGE
BROMPTON
VICTORIA ALBERT MUSEUM
SCIENCE MUSEUM
NATURAL HISTORY MUSEUM
BELGRAVIA
VICTORIA STA.
WESTMINSTER
CHELSEA
CHELSEA HOSPITAL
Battersea Park Pier
Pimlico Pier
Railway Docks
VAUXHALL STA.
WEST BROMPTON STA.
NEW BROMPTON
OLD BROMPTON
EARLS COURT
CROMWELL ROAD
KENSINGTON ROAD
BROMPTON ROAD
EXHIBITION ROAD
CHELSEA EMBANKMENT
GROSVENOR ROAD STA.
PIMLICO ROAD
VICTORIA STREET
PAGE STREET
FERRY ROAD
MARYLEBONE ROAD
OXFORD STREET
REGENT STREET
BAYSWATER ROAD
PADDINGTON STREET
BISHOPS ROAD
HARROW ROAD
GT. WESTERN R. DEPOT
ROYAL OAK STA.
NOTTING HILL GATE STA.
KENSINGTON HIGH STR. STA.
CAMDEN ROAD STA.
KENTISH TOWN STA.
GT. NORTH R. GOODS DEPOT
HAVERSTOCK HILL
PRINCE OF WALES ROAD
CHALK FARM ROAD
LONDON & NTH. WEST R.
GT. NORTH R.
GT. WESTERN R.
MIDDLESEX CRICKET GROUND
Hospital
Hotel
Church
Baths
Gas Works
Cemetery
Barracks
Theatre
Museum
Market
Station

John Bartholomew & Co. Edin.

GLASGOW
Scale of Half a Mile
DOWANHILL
HILLHEAD
PARTICK
GLASSHOUSE
KELVINGROVE PARK
Rockvilla
Iron Works
NORTH BRITISH RAILWAY
Caledonian Road Works
Ship Building Yards
Graving Docks
Water of Clyde
Kingston Dock
Kingston Bridge
Football Ground
KINNING PARK
CLYDE
GOVAN
STOBCROSS
BROOMLAW
HUTCHESONTOWN
GORBALS
Bridge of Sighs
Cathedral
Necropolis
Bridge of Weir
Bellahouston
Ibrox
Pollokshaws
Pollokshaws Road
Paisley Road
Gorbals Cross
Gorbals Street
Cathedral Street
Bridge Street
Clyde Street
Stobcross Road
Kelvin Bridge
Kelvin Hall
Kelvin Grove
Hillhead Street
Dumbarton Road
Argyle Street
Jamaica Street
Glasgow Bridge
Victoria Bridge
Jamaica Bridge
Hutchesontown Bridge
Clyde Trustees Works
Clyde Iron Works
Shipbuilding Yard
Hydraulic Crane
Dry Dock
Graving Dock
Pump House
Lock
Bridge
Railway
Tramway
Canal
Public Building
Church
Cemetery
Hospital
Infirmary
Museum
Reading Room
Gas Works
Water Works
Sewage Works
Slaughter House
Cattle Market
Fish Market
Corn Exchange
Theatre
Hotel
Inn
Public House
Bank
Post Office
Telegraph Office
Railway Station
Tramway Station
Ferry
Pier
Landing Place
Boat Building Yard
Sailmaker
Rope Maker
Anchor Forge
Chain Cable Works
Steam Engine Maker
Boiler Maker
Iron Founder
Brass Founder
Coppersmith
Tinsmith
Plumber
Painter
Glazier
Joiner
Cabinet Maker
Upholsterer
Tailor
Shoemaker
Hatter
Baker
Butcher
Grocer
Publican
Merchant
Manufacturer
Factory
Warehouse
Shop
Dwelling House
Garden
Park
Square
Crescent
Terrace
Street
Road
Lane
Bridge
Station
Cemetery
Hospital
Infirmary
Museum
Reading Room
Gas Works
Water Works
Sewage Works
Slaughter House
Cattle Market
Fish Market
Corn Exchange
Theatre
Hotel
Inn
Public House
Bank
Post Office
Telegraph Office
Railway Station
Tramway Station
Ferry
Pier
Landing Place
Boat Building Yard
Sailmaker
Rope Maker
Anchor Forge
Chain Cable Works
Steam Engine Maker
Boiler Maker
Iron Founder
Brass Founder
Coppersmith
Tinsmith
Plumber
Painter
Glazier
Joiner
Cabinet Maker
Upholsterer
Tailor
Shoemaker
Hatter
Baker
Butcher
Grocer
Publican
Merchant
Manufacturer
Factory
Warehouse
Shop
Dwelling House
Garden
Park
Square
Crescent
Terrace
Street
Road
Lane
Bridge
Station

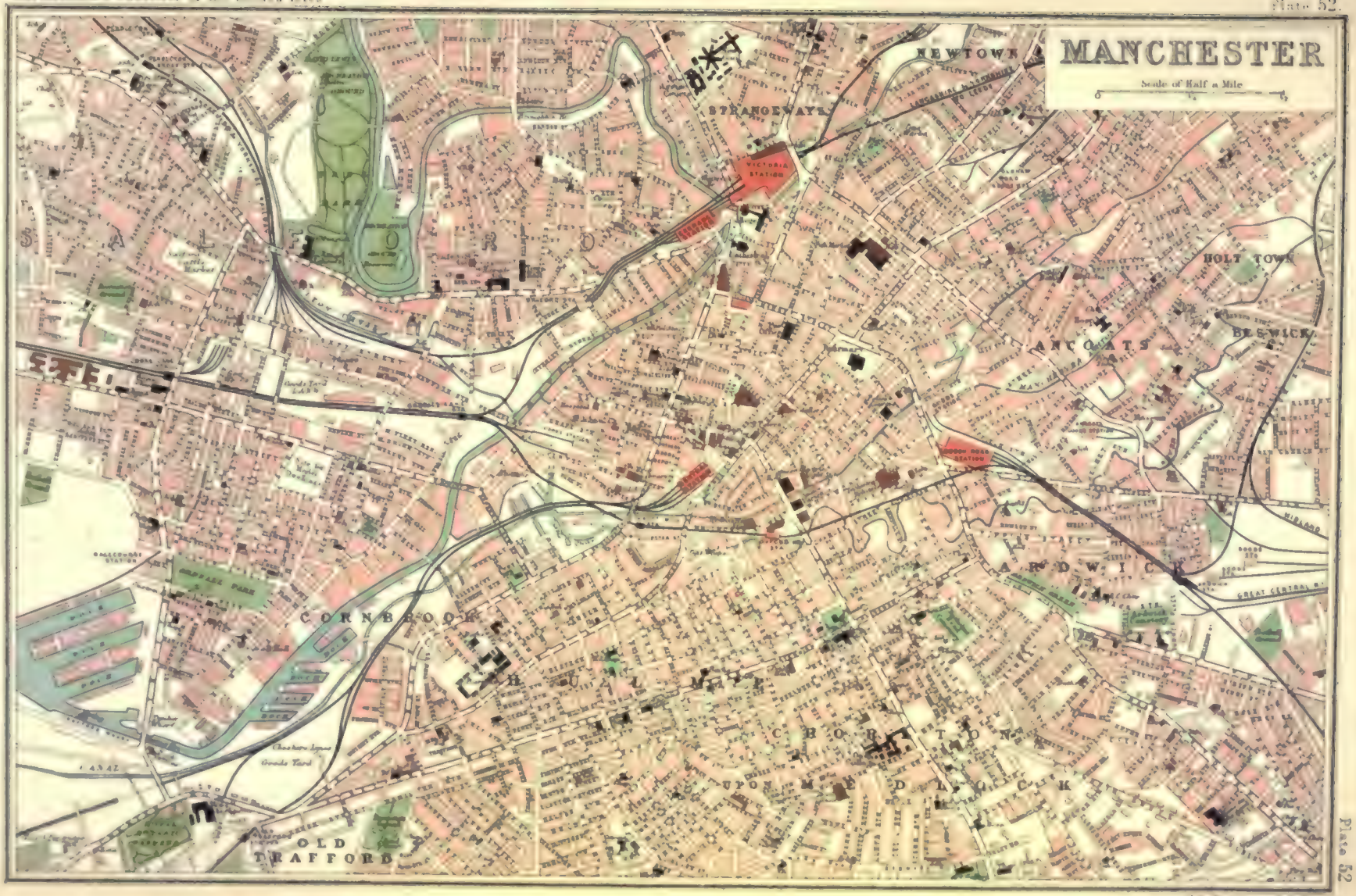
MANCHESTER
Scale of Half a Mile
0
NEWTOWN
STRANGEWAYS
VICTORIA STATION
HOLT TOWN
BESWICK
ARDWICK
CORNBROOK
CHORLTON
UPON MEDLOCK
OLD TRAFFORD
CANAL
Chorlton Upon Medlock

BOOTLE
WALTON on the HILL
ANFIELD PARK
CEMETERY
STANLEY PARK
KIRKDALE
EVERTON
WINDSOR
SEACOMBE
BIRKENHEAD
RIVER MERSEY
LIVERPOOL
Scale of Half a Mile

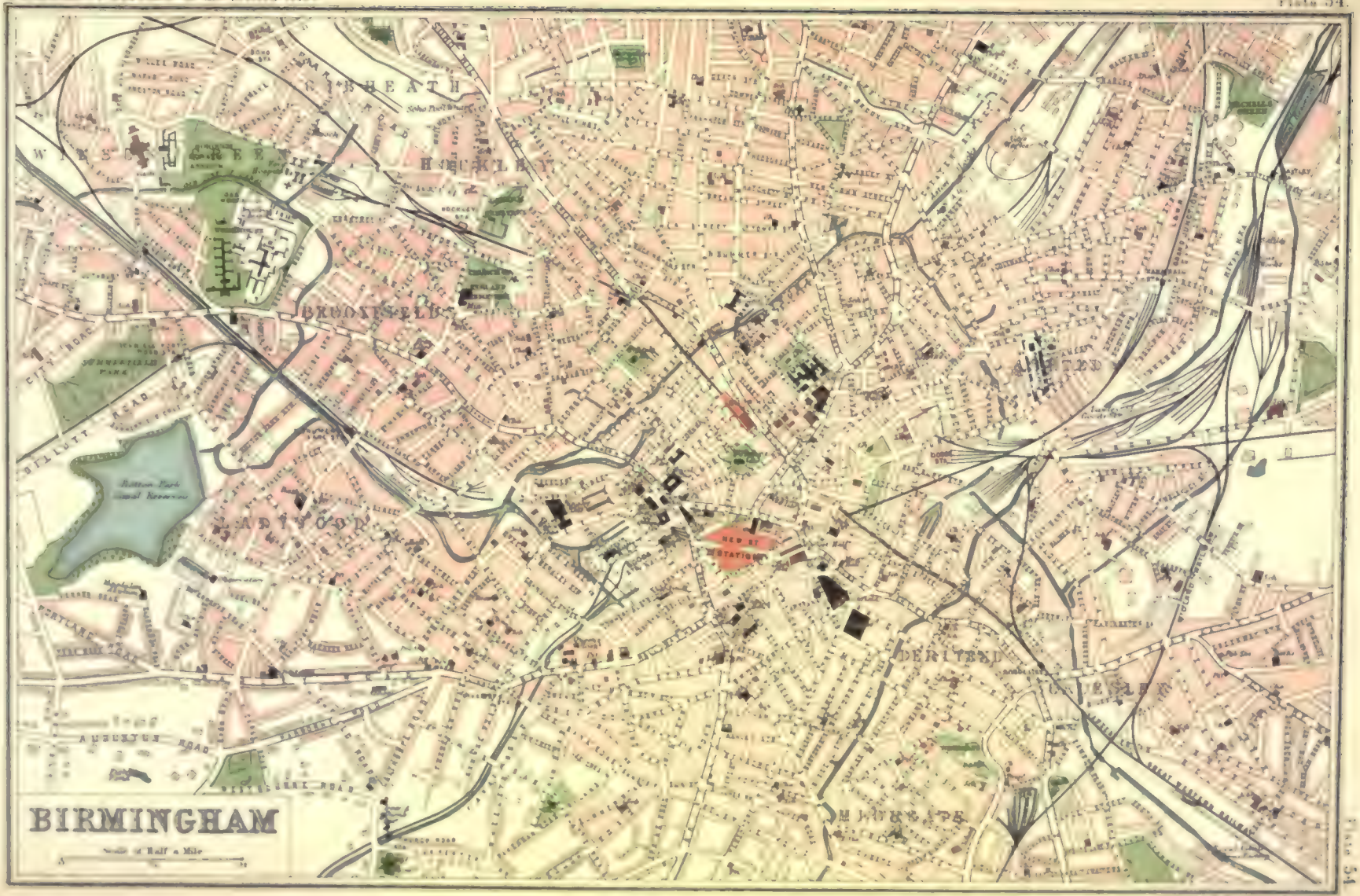
BIRMINGHAM
Scale of Half a Mile
HANDSWORTH
HOCKLEY
BORDESLEY
ADDERLEY
DERITEND
NEW ST STATION
SUMMERFIELD PARK
Bottom Park Canal Reservoir
AUGUSTUS ROAD
PORTLAND ROAD
CITY ROAD
HILLTOP ROAD
WEST BROMWICH ROAD
HOCKLEY ROAD
GREAT WESTERN RAILWAY

LEEDS
Scale of Half a Mile
WOODHOUSE
MOOR
LEEDS GENERAL
CEMETERY
HOLBECK
MOOR

Old Park Wood
PITSMOOR
BRIGHTSIDE
ATTERCLIFFE
BROOMFIELD
NETHER HALLAM
SHEFFIELD
Scale of Half a Mile

DUBLIN
Scale of ½ Mile
New Cattle Market
Richmond Institute
Asylum
Arbitrators Buildings
Mabbury House
Mabbury Prison
Guinness Brewery
Stores
Castle Street
Liberties
Artisans Dwellings
Workhouse
Reformatory
Rutland Square
Gardiner Street
Upper Dorset Street
Post Office
Amiens Str Station
The Dules
Mayne Street
Mayor
North Wall
Sheriff St
River Liffey
Quays
Grand Canal Docks
College Park
Merrion Square
Catholic University College
Royal University
Ranelagh
Rathmines
Ballsbridge
Donnybrook
Ringsend
Pembroke
Rathgar
Terenure
Harcourt Street
Grafton Street
Dublin Castle
Bridge
Fitzwilliam Sq
Mt Eccles Br
Mt Erasmus Br
Ferrybank
Pigeon House
Harbour
Sandymount
Strand
Ballsbridge
Donnybrook
Ringsend
Pembroke
Rathgar
Terenure
Harcourt Street
Grafton Street
Dublin Castle
Bridge
Fitzwilliam Sq
Mt Eccles Br
Mt Erasmus Br
Ferrybank
Pigeon House
Harbour
Sandymount
Strand

BRISTOL
Scale of Half a Mile
MONTPELIER
CLIFTON
DOWN
COLLEGE
CLOSE
TYNDALL
PARK
BRANDON
HILL
FLOATING
HARBOUR
RIVER
AVON
RIVER
FROME
CATTLE
MARKET
GREAT WESTERN
BEDMINSTER
PARK
ASHTON
BOWER
TOTTERDOWN

EDINBURGH
Scale of Half a Mile
STOCKBRIDGE
Queen Street Gardens
CALTON HILL
Gardens
Parade Ground
HOLYROOD PALACE
WAVERLEY STATION
West Princes St Gardens
KING'S PARK
THE QUEENS DRIVE
THE MEADOWS
LINKS

BELFAST
Scale of ½ Mile
VICTORIA CHANNEL
Shipbuilding Yards
Abercorn Basin
Engineering Works
Barracks
Museum
Market
SQUARE
CHICHESTER
OCHRGALL
GROSVENOR STREET
STATION
BELFAST & CO DOWN STATION
QUEENS QUAY
Pantriaight Station

CORK
Scale of ½ Mile
Camp Field
Victoria Barracks
Fever Hospital
Castle Market
NORTHERN CHANNEL
RIVER LEE
City Park
Cricket Ground
Queens College
CORK
CLARRIDGE STA
Blarney Castle

NEWCASTLE ON TYNE
CASTLE LEAZES
TOWN MOOR
Recreation Ground
Allotment Gardens
Exhibition Ground
Portland Park
Jesmond Cemetery
ARMSTRONG PARK
RIVER TYNE
GATESHEAD

BRADFORD
Scale of Half a Mile
UNDERCLIFFE
Bolton Park
Recreation Ground
Undercliff Cemetery
Moor
Cliff Wood Quarry
Boar Well Quarry
Leeds & Bradford Railway
Bradford Canal
Midland Railway Station
Recreation Ground BRADFORD
Bowling Iron Works
Gas Works
Bowling Park
Woodlands
Bradford Beck
Hospital

HULL
Scale of Half a Mile
Pearson Park
Polo Ground
Cemetery
Members Cricket Ground
East Park
Holderness Road
Queens Dock
Victoria Dock
Timber Pond
Dry Dock
Garrison Side
Albert Dock
Hull & Holderness Branch
R I V E R H U M B E R

NOTTINGHAM
Scale of Half a Mile
NEW BASFORD
CARRINGTON
MAPPERLEY PARK
Forest Recreation Ground
CHURCH CEMETERY
ARBORETUM
GENERAL CEMETERY
THE PARK
NEW LENTON
Kings Meadows
RIVER TRENT

BINDING LIST JUL 1 - 1944

DA
640
B23

Bartholomew, John George
(ed.)
The survey gazetteer of
the British Isles

PLEASE DO NOT REMOVE
CARDS OR SLIPS FROM THIS POCKET

UNIVERSITY OF TORONTO LIBRARY